



Phase I Environmental Site Assessment Report

**717, 725, 745, 747, 807 and 825 East State Street; 810 East Main Street;
316 South Bon View Avenue; and 235 South Campus Avenue
Ontario, California**

**Converse Project No. 19-16-123-10
March 9, 2021**

Prepared For:

**City of Ontario
303 East B Street
Ontario, California 91764**

Prepared By:

**Converse Consultants
717 South Myrtle Avenue
Monrovia, California 91016**



Converse Consultants

Geotechnical Engineering. Environmental and Groundwater Science. Inspection and Testing Services

March 9, 2021

Ms. Charity Hernandez
City of Ontario
303 East B Street
Ontario, California 91764

Subject: PHASE I ENVIRONMENTAL SITE ASSESSMENT REPORT

717, 725, 745, 747, 807 and 825 East State Street; 810 East Main Street; 316 South Bon View Avenue; and 235 South Campus Avenue
Ontario, California
Converse Project No. 19-16-123-10

Ms. Hernandez,

Converse Consultants (Converse) is pleased to submit the attached report that summarizes the activities and the results of a Phase I Environmental Site Assessment (Phase I ESA) that was conducted at the referenced property.

A summary of the assessment is presented in the Executive Summary, as well as in Sections 8.0, 9.0, and 10.0 of the report. Recognized Environmental Conditions were identified during this assessment. Additional assessment appears warranted.

We appreciate the opportunity to be of service. Should you have any questions or comments regarding this report, please contact Laura Tanaka at (626) 930-1261 or Norman Eke at (626) 930-1260.

CONVERSE CONSULTANTS

Spencer Wagner
Senior Staff Environmental Scientist

Norman S. Eke
Senior Vice President/Managing Officer

TABLE OF CONTENTS

EXECUTIVE SUMMARY.....	1
1.0 INTRODUCTION.....	4
1.1 Purpose and Scope of Services.....	4
1.2 Non-Scope Considerations.....	4
1.3 Significant Assumptions.....	5
1.4 Limitations and Expectations.....	5
1.5 Special Terms and Conditions.....	5
1.6 Reliance.....	5
2.0 PROPERTY DESCRIPTION.....	6
3.0 USER PROVIDED INFORMATION & RESPONSIBILITIES.....	9
3.1 Requested Documents and Information.....	9
3.2 User Provided Information.....	12
3.2.1 Environmental Cleanup Liens.....	12
3.2.2 Activity and Use Limitations.....	12
3.2.3 Specialized Knowledge or Experience.....	13
3.2.4 Reason for Significantly Lower Purchase Price.....	13
3.2.5 Commonly Known or Reasonably Ascertainable Information.....	13
3.2.6 Obviousness of Contamination.....	13
3.3 Continuing Obligations.....	13
4.0 OWNER PROVIDED INFORMATION.....	14
5.0 RECORDS REVIEW.....	15
5.1 Physical Setting.....	15
5.2 Historical Review.....	15
5.2.1 Aerial Photograph and Map Review.....	15
5.2.2 Building Permit Review.....	20
5.2.3 City Directories.....	22
5.2.4 Data Failure.....	24
5.2.5 Summary of Historical Property Use.....	24
5.2.6 Summary of Past Uses of Adjoining Properties.....	25
5.2.7 Summary of Past Uses of the Surrounding Area.....	26
5.3 Results of Environmental Records Sources Review.....	26
5.3.1 Property Listings.....	26
5.3.2 Adjoining Properties.....	35
5.3.3 Other Off-site Locations of Concern.....	42
5.3.4 Orphan Listings.....	42



TABLE OF CONTENTS

5.4	Additional Environmental Record Sources.....	42
6.0	PROPERTY RECONNAISSANCE.....	48
6.1	Methodology.....	48
6.2	Limiting Conditions.....	48
6.3	Interior Observations of Property.....	48
6.4	Exterior Observations of Property.....	49
6.5	Current Uses of Adjoining Properties.....	52
6.6	Current Uses of Surrounding Area.....	52
7.0	INTERVIEWS.....	53
8.0	FINDINGS.....	55
9.0	OPINION.....	59
10.0	CONCLUSIONS AND RECOMMENDATIONS.....	61
11.0	DEVIATIONS AND LIMITATIONS.....	62
12.0	ADDITIONAL NON-SCOPE SERVICES.....	63
13.0	SIGNATURE OF ENVIRONMENTAL PROFESSIONAL.....	64
14.0	LIST OF PREPARERS.....	65
15.0	REFERENCES.....	67

TABLE OF APPENDICES

- Appendix A - Application for Authorization to Use
- Appendix B - Property Plans
- Appendix C - Pertinent Property Photographs
- Appendix D - Historical Research
- Appendix E - EDR-Radius Map Report



Executive Summary

The following is an Executive Summary of the Phase I Environmental Site Assessment (Phase I ESA) that was conducted by Converse Consultants (Converse). Please refer to the appropriate sections of the report for a complete discussion of these issues. In the event of a conflict between this Executive Summary and the report, or an omission in the Executive Summary, the report shall prevail.

This report presents the results of the Converse Phase I ESA performed at 717, 725, 745, 747, 807 and 825 East State Street; 810 East Main Street; 316 South Bon View Avenue; and 235 South Campus Avenue in the City of Ontario, San Bernardino County, California, referred to as the Property in this report. Converse was retained by City of Ontario to conduct this Phase I ESA. Our study has been conducted in order to identify, to the extent practical within the scope of an ESA, Recognized Environmental Conditions (RECs) in connection with the Property.

Converse has compiled and reviewed information that was obtained from interviews, document research, and on-site and area reconnaissance to identify potential environmental conditions at the Property in conformance with the ASTM Standard E: 1527-13 Environmental Site Assessment Standard Practice (ASTM Standard: E1527-13). This Phase I ESA was conducted during the period of January 26, 2021 to March 9, 2021.

This assessment has revealed no evidence of recognized environmental conditions in connection with the Property except for the following:

- One (1) 12,000-gallon diesel fuel UST, and one (1) 2,000-gallon waste-oil UST were documented at Property Parcel 1 (316 S Bon View Avenue). However, no clear documentation indicating removal and/or confirmation sampling, and no closure letter were found for the USTs.
- The identification of wastes generated at Property Parcel 1 (825 E State Street) including, but not limited to, unspecified solvent mixture and oxygenated solvents
- The former presence of railroad spurs across Property Parcel 2 are considered a REC based on the known potential for use of pesticides and herbicides to maintain railways
- The identification of wastes generated at Property Parcel 4 (235 S Campus Avenue), including but not limited to, PCE, TCE, and benzene
- The identification of historical light-industrial operations, and generation of hazardous wastes including, but not limited to, unspecified solvent mixture, and oxygenated solvents at multiple addresses associated with Property Parcel 5
- The identification of the former operation of at least 4 spray booths at Property Parcel 5 (745 E State Street)
- The identification of VOC based concrete form stripper at Property Parcel 6 (807 E State Street)

Based on these findings, and the review of the June 2020 Phase II ESA, Converse recommends soil-vapor screening of Property Parcels 1, 4, 5, and 6, and shallow soil sampling at Property Parcel 2. Soil borings and soil-vapor sampling on Parcels 4 and 5 will be conducted in areas of the parcels where concrete patches and possible former septic cesspool were likely located. In addition, a geophysical survey to screen for the potential presence of the USTs at 316 S Bon View Avenue (Property Parcel 1) is recommended. San Bernardino County Fire Department (CUPA) closure for the USTs should be sought pending the results of the geophysical survey.



Report Section		NFA	REC	CREC	HREC	OEC	Recommended Action/Comments
3.0	User Provided Information & Responsibilities	X					
5.2.5	Summary of Historical Property Use		X				Light-industrial operations since as early as 1928, including the use of various solvents. The installation and operation of a septic tank and cesspool at 810 E Main Street (Property Parcel 5).
5.2.6	Summary of Past Uses of Adjoining Properties	X					
5.2.7	Summary of Past Uses of the Surrounding Area	X					
5.3.1	Property Listings		X				Various quantities of solvents were used/generated at Property Parcels 1, 4, and 5.
5.3.2	Adjoining Properties	X					
5.3.3	Other Off-site Locations of Concern	X					
5.4	Additional Environmental Record Sources		X				No evidence suggesting the removal, confirmation sampling, or closure letter associated with two (2) USTs at Property Parcel 1 was found at the County of San Bernardino Fire Department. Inspection records indicated the former operation of four (4) spray booths at Property Parcel 5.



Report Section		NFA	REC	CREC	HREC	OEC	Recommended Action/Comments
6.3	Interior Observations of Property	X					
6.4	Exterior Observations of Property		X				Drums of VOC-containing concrete form stripper were observed at Property Parcel 6. Concrete patches observed in the Pepe's Towing yard on Property Parcels 4 and 5.
6.5	Current Uses of Adjoining Properties	X					
6.6	Current Uses of Surrounding Area	X					
7.0	Interviews	X					



1.0 Introduction

1.1 Purpose and Scope of Services

This report presents the results of the Converse Consultants (Converse) Phase I Environmental Site Assessment (ESA) performed at 717, 725, 745, 747, 807 and 825 East State Street; 810 East Main Street; 316 South Bon View Avenue; and 235 South Campus Avenue in the City of Ontario, San Bernardino County, California, referred to as the Property in this report. Converse was retained by City of Ontario to conduct this Phase I ESA. Our study has been conducted in order to identify, to the extent practical, Recognized Environmental Conditions (RECs) in connection with the Property. The term Recognized Environmental Conditions is defined in Section 1.1.1 of the American Society of Testing and Materials (ASTM) Standard Practice as the presence or likely presence of any hazardous substances or petroleum products in, at or on a property due to any release to the environment; under conditions indicative of a release to the environment; or under conditions that pose a material threat of a future release to the environment.

This Phase I ESA was completed in accordance with our [proposal / confirmation of services letter] dated January 26, 2021. Our work consisted of the following and was completed in general conformance with the scope and limitations of the ASTM Practice E1527-13 and complies with standards and practices set forth in 40 Code of Federal Regulations (CFR) Part 312 for AAI.

- Interviews with the Property owner representatives
- Property and vicinity reconnaissance
- Review of regulatory agency records
- Description of physical setting
- Historical review
- Interviews with public agency personnel
- Preparation of this report

1.2 Non-Scope Considerations

There are a number of non-scope issues which are sometimes assessed concurrently with a Phase I ESA. Unless specifically agreed in the contract proposal documents, these non-scope considerations are not included as part of the Phase I ESA. Examples of non-scope issues include:

- Asbestos-containing building material
- Biological Agent
- Cultural & Historic Resources
- Diffuse Anthropogenic Pollution
- Ecological Resources
- Endangered Species
- Health & Safety
- Indoor Air Quality
- Industrial Hygien
- Lead-based Paint
- Lead in Drinking Water
- Mold
- Non-liquid Polychlorinated Biphenyls
- Radon
- Regulatory Compliance
- Wetlands



No Non-Scope issues were addressed in this report.

1.3 Significant Assumptions

No assumptions were made for this assessment that need to be noted as significant.

1.4 Limitations and Expectations

The following limitations and exceptions were encountered during the course of this assessment:

- Converse was not allowed access the storage building at Pepe's Towing (810 E Main Street). According to an onsite employee of Pepe's Towing, the building is used to house vehicles seized by police. Therefore, members of the public are not permitted to enter.
- Various areas of the surface of Property Parcels 1 and 5 were not able to be observed due to the presence of stored materials. Various areas of Parcel 5, including the exterior auto storage yard at Pepe's Towing (810 E Main Street) could not be observed due to the presence of vehicles.

1.5 Special Terms and Conditions

No special terms or conditions were identified by the User.

1.6 Reliance

This report is for the sole benefit and exclusive use of City of Ontario in accordance with the terms and conditions under which these services have been provided. Its preparation has been in accordance with generally accepted environmental practices. No other warranty, either express or implied, is made. The Scope of Services associated with the report was designed solely in accordance with the objectives, schedule, budget, and risk-management preferences of City of Ontario.

This report should not be regarded as a guarantee that no further contamination, beyond that which could be detected within the scope of this assessment, is present at the Property. Converse makes no warranties or guarantees as to the accuracy or completeness of information provided or compiled by others. It is possible that information exists beyond the scope of this assessment. It is not possible to absolutely confirm that no hazardous materials and/or substances exist at the Property. If none are identified as part of a limited scope of work, such a conclusion should not be construed as a guaranteed absence of such materials, but merely the results of the evaluation of the property at the time of the assessment. Also, events may occur after the Property visit, which may result in contamination of the Property. Additional information, which was not found or available to Converse at the time of report preparation, may result in a modification of the conclusions and recommendations presented.

Any reliance on this report by Third Parties shall be at the Third Party's sole risk. Should City of Ontario wish to identify any additional relying parties not previously identified, a completed Application of Authorization to Use (see Appendix A of this report) must be submitted to Converse Consultants.



2.0 Property Description

Item	Comment
Current Use(s) of the Property	<p>The Property consists of six (6) parcels of land developed with five (5) total buildings. Uses at the Property consist of transloading of plastics and paper, construction yard, drayage, warehousing/distribution, storage, tow yard, and brewery.</p> <p>A Property location map and a field generated Property plan are provided in Appendix B. Pertinent Property photographs are provided in Appendix C.</p>
Location and Legal Description	<p>The Property is located at 717, 725, 745, 747, 807 and 825 East State Street; 810 East Main Street; 316 South Bon View Avenue; and 235 South Campus Avenue, Ontario, California 91016. The Property is located on the northwest side of the intersection of E State Street and S Bon View Avenue. The Property is bounded on the east by S Bon View Avenue, the south by E State Street, the west by S Campus Drive, and on the north by railroad tracks. The Property is located approximately 1.75-miles south of Interstate 10.</p> <p>The Property consists of six (6) parcels of land totaling approximately 15.92-acres. The San Bernardino County Assessor's Parcel Numbers for the Property are 1049-111-01-0000, 1049-111-03-0000, 1049-111-04-0000, 1149-111-04-0000, 1149-111-05-0000, 1149-111-06-0000, and 1149-111-07-0000. The following is a summary of parcel characteristics:</p> <p>Parcel 1 - APN 1049-111-01-0000 (6.404-acres) Owner: DiaDia, LLC. Property Addresses 825 E State St and 316 S Bon View Avenue. Currently occupied by JC Horizon - transloading of plastics and paper.</p> <p>Parcel 2 - APN 1049-111-03-0000 (0.125-acres) Owner: CLS Properties, LLC. No Property addresses. Currently vacant former rail spur line.</p>



Item	Comment
	<p>Parcel 3 - APN 1049-111-04-0000 (0.227-acres) Owner: Opone, LLC. Associated with 717-747 E State Street. Currently parking/loading for 717-747 E State Street.</p> <p>Parcel 4 - APN 1049-111-05-0000 (1.174-acres) Owner: Opone, LLC. Property address 235 S Campus Avenue - currently occupied by Strum Brewing.</p> <p>Parcel 5 - APN 1049-111-06-0000 (6.146-acres) Owner: Opone, LLC. Property addresses 717-747 E State Street -currently occupied by warehouse building with several warehousing/shipping tenants, and 810 E Main Street - currently occupied by Pepe's Towing, and a warehousing tenant.</p> <p>Parcel 6 - APN 1049-111-07-0000 (1.84-acres) Owner: CLS Properties, LLC. Property address 807 E State Street - currently occupied by World Transportation, a drayage company, and AG Construction, a concrete contractor.</p> <p>Legal descriptions are provided in the Lien/AUL Report provided in Appendix D.</p>
Zoning Information	According to the City of Ontario, Planning Department, the zoning for the Property is IH which is defined as Heavy Industrial.
Property Characteristics	<p>The Property consists of six (6) irregular-shaped parcels of land totaling approximately 15.92-acres. The Property slopes from north to south. Parcel 1 is developed with one (1) storage building and recyclable materials storage yard. Parcel 4 is occupied by a two-story multi-tenant warehouse building, second single-story storage building, and tow yard parking lot. Parcel 5 is occupied by a single-story commercial building and parking lot. Parcel 6 is occupied by a two-story commercial office building and associated storage yards.</p> <p>A single 500-gallon diesel fuel aboveground storage tank (AST), an approximate 10,000-gallon storm water AST,</p>



Item	Comment
	and a non-operational dust collection system were observed on Parcel 4.
Description of Property Structure(s)	<p>The storage building located on Parcel 1 is a corrugated metal structures with concrete flooring.</p> <p>The multi-unit two-story warehouse building located on Parcel 4 is a brick building with open-beamed ceilings and concrete flooring. The single-story warehouse building located in the northern portion of the parcel is a brick building with concrete flooring and open-beamed ceiling. The commercial building located on Parcel 5 is a wood-framed structure with painted drywall interior walls, open-beam wood ceiling and concrete flooring.</p> <p>The two-story commercial building on Parcel 6 is a wood-framed structure with painted drywall interior walls, vinyl floor tile, ceramic tile, and/or concrete flooring, and drop-tile ceilings.</p> <p>A single 500-gallon diesel fuel aboveground storage tank (AST), an approximate 10,000-gallon storm water AST, and a non-operational dust collection system were observed on Parcel 4.</p>

The following services were present at the Property at the time of the assessment.

Item	Comments
Electricity:	Southern California Edison
Gas:	The Gas Company
Potable Water:	City of Ontario
Sanitary Sewer:	City of Ontario
Heating, Ventilation, Air Conditioning (HVAC):	Roof-mounted HVAC unit on two-story commercial building located on Parcel 6.
Solid Waste:	City of Ontario



3.0 User Provided Information & Responsibilities

3.1 Requested Documents and Information

The ASTM E1527-13 specifies that the User, City of Ontario, provide any helpful documents that may be available as listed below.

- Environmental site assessment or environmental compliance audit reports
- Environmental permits or hazardous waste generator notices/reports
- Registrations for aboveground and underground storage tanks
- Septic systems, oil wells, or water wells
- Registrations for underground injection systems
- Safety Data Sheets; Community Right to Know Plans; Safety, Preparedness and Prevention Plans; or Spill Protection Countermeasures and Control Plans
- Reports regarding hydrologic conditions on the Property or surrounding area
- Notices or other correspondence from any government agency relating to past or current violations of environmental laws with respect to the Property or relating to environmental liens encumbering the Property.
- Hazardous waste generator notices or reports
- Geotechnical studies
- Risk assessments
- Recorded Activity Use Limitations (AULs)
- Proceedings regarding hazardous substances and petroleum products including any pending, threatened or past: litigation; administrative proceedings; or notices from any governmental entity regarding possible violations of environmental laws or other possible liability related to hazardous substances or petroleum products.

The following information/documentation was provided by the City of Ontario, and is summarized below.

Hazard Management Consulting (HMC), Phase I Environmental Site Assessment, 825, 807, 747, 745, and 717 East State Street; 810 East Main Street; 316 South Bon View Avenue; and, 235 South Campus Avenue, Ontario, California 91761, April 22, 2020

A summary of HMC's findings is as follows:

- The Property is noted to contain multiple parcels occupied by various facilities with operations including transloading of plastics and paper for recycling, a construction yard, drayage, distribution, storage, a brewery, and a towing yard. Items observed at the Property parcels included significant staining, two clarifiers, patched concrete cutouts and trenches from historic operations, and two sumps.
- Historical records sources indicated industrial uses at the Property from as early as 1928 through the present.
- The Property was listed in several databases within the regulatory database report. The listings indicated the use and removal of underground storage tanks (USTs), related remediation reports, oxygenated solvent use involved with furniture manufacturing, and chlorinated solvent and benzene use involved with automotive repair.
- Several industrial uses were identified in the general vicinity of the Property.

HMC identified the following RECs at the Property:

- The current and historical industrial uses including a former tire manufacturing plant, and documented oxygenated and chlorinated solvent uses at the Property.
- Significant staining observed across the Property
- Two (2) clarifiers located on the Property
- Patched concrete cutouts and trenches from historic operations



- Two (2) sumps observed on the Property
- Former UST operations at the Property

Based on these findings, HMC recommended completing additional assessment, including a "Site wide" soil and soil vapor investigation. In addition to the above RECs, HMC stated that based on the age of the buildings, asbestos is likely present at the Property. HMC recommended preparing an Asbestos Operations & Management (O&M) Plan.

HMC, Results of Soil and Soil Vapor Investigation at the Property Located at 825, 807, 747, 745, 725, and 717 East State Street; 810 East Main Street; 316 South Bon View Avenue; and, 235 South Avenue in Ontario, CA 92761, June 11, 2020

HMC's stated objectives were to conduct subsurface testing to evaluate whether significant releases of hazardous substances have occurred at the Property. According to HMC, a total of 28 borings were advanced at the Property for the collection of soil and soil vapor samples. Borings were advanced to maximum depths of 10-feet beneath ground surface (bgs). Soil samples were collected from depths of 1, 5, and 10-feet bgs. A single soil vapor probe was installed in each boring at a depth of 5-feet bgs.

HMC reported the results by Property address as follows:

825 East State Street

Twelve borings (B1/SV1 through B7/SV7, B20/SV20 through B23/SV23, and B28/SV28) were completed at the address. No reportable concentrations of volatile organic compounds (VOCs) were reported in the soil vapor samples. HMC reported concentrations of total petroleum hydrocarbons (TPH) in multiple soil samples at concentrations above the laboratory reporting limit of 10 milligrams per kilogram (mg/kg) but below the Los Angeles Regional Water Quality Control Board's (LARWQCB) Maximum Soil Screening Levels (MSSLs). Converse reviewed the data and found reported concentrations of diesel range TPH ranging from 11 mg/kg (B4-5 and B7-5) to 280 mg/kg (B6-1). Heavy-oil range TPH was reported at concentrations ranging from 18 mg/kg (B22-1) to 1,300 mg/kg (B6-1).

Converse compared reported concentrations to the San Francisco Bay Regional Water Quality Control Board's (SFRWQCBs) Environmental Screening Levels (ESLs). The concentration of diesel range TPH reported in sample B6-1 exceeds the ESL for diesel range TPH in a residential land use scenario of 260 mg/kg, but is less than the ESL for a commercial land use scenario of 1,200 mg/kg. All reported concentrations of TPH in the heavy oil range were less than the ESL for residential and commercial land use scenarios of 12,000 mg/kg, and 180,000 mg/kg, respectively.

235 East Main Street

One (1) boring (B8/SV8) was advanced in the parking lot. No VOCs were reported in the soil or soil vapor samples. TPH in the diesel range was reported at a concentration of 290 mg/kg in sample B8-1, and 10 mg/kg in sample B8-5. TPH in the heavy oil range was reported in sample B8-1 at a concentration of 2,200 mg/kg.

The concentration of diesel range TPH reported in sample B8-1 exceeds the ESLs for diesel range TPH in a residential land use scenario of 260 mg/kg but is below the ESL for diesel range TPH in a commercial land use scenario of 1,200 mg/kg. The reported concentration in sample B8-5 is less than both residential and commercial screening levels. The reported concentration of TPH in the heavy oil range in sample B8-1 was below the ESL for residential and commercial land use scenarios of 12,000 mg/kg and 180,000 mg/kg, respectively.

810 East Main Street, Suite B

One (1) boring (B9/SV9) was advanced in the vacant suite of the former Suburban Miners facility. VOCs were not reported in the soil or soil vapor samples. TPH in the heavy oil range was reported in sample B9-10 at a concentration of 12 mg/kg.



Reported concentrations of TPH in the heavy oil range are below the ESL for residential and commercial land use scenarios of 12,000 mg/kg and 180,000 mg/kg, respectively.

810 East Main Street, Sutie B Parking Lot

Two (2) borings (B10/SV10 and B11/SV11) were advanced in the parking lot. No VOCs were reported in the soil or soil vapor samples. TPH in the diesel range was reported in samples B10-1 (340 mg/kg), B10-5 (12 mg/kg), and B10-10 (15 mg/kg), and in sample B11-1 (410 mg/kg). TPH in the heavy oil range was reported in samples B10-1 (2,500 mg/kg), B10-10 (11 mg/kg), and B11-1 (3,100 mg/kg).

The reported concentrations of diesel range TPH in samples B10-1 (340 mg/kg) and B11-1 (410 mg/kg) exceed the ESL for diesel range TPH in a residential land use scenario of 260 mg/kg, but are below the ESL for diesel range TPH in a commercial land use scenario of 1,200 mg/kg.

Reported concentrations of TPH in the heavy oil range are below the ESL for residential and commercial land use scenarios of 12,000 mg/kg and 180,000 mg/kg, respectively.

810 East Main Street, Alley

One (1) boring (B12/SV12) was advanced in the alleyway. VOCs were not reported in the soil vapor sample. Ethylbenzene, o-xylenes, and m,p-xylenes were reported in sample B12-1 at concentrations of 6.2 micrograms per kilogram (ug/kg), 8.1 ug/kg, and 27 ug/kg, respectively. TPH in the diesel range was reported in samples B12-1 (15 mg/kg) and B12-5 (26 mg/kg). TPH in the heavy oil range was reported in samples B12-1 (11 mg/kg) and B12-5 (170 mg/kg).

All reported concentrations of xylenes, diesel range TPH, and heavy oil range TPH are below their respective ESLs.

The reported concentration of ethylbenzene in soil sample B12-1 (6.2 ug/kg) slightly exceeds the ESL for ethylbenzene in a residential land use scenario of 5.9 ug/kg, but is below the ESL for commercial land use of 26 ug/kg.

747 East Main Street, Suite A

One boring (B13/SV13) was advanced in the suite. No VOCs were reported in the soil or soil vapor samples. No reported TPH concentrations were reported in the samples.

810 East Main Street

Four (4) borings, B14/SV14 through B17/SV17, were advanced in the Pepe's Towing yard and warehouse. VOCs were not reported in the soil or soil vapor samples. TPH in the diesel range was reported in samples B17-5 (16 mg/kg) and B17-10 (11 mg/kg). TPH in the heavy oil range was reported in samples B15-1 (46 mg/kg), and B16-1 (760 mg/kg). All reported concentrations were below their respective ESLs.

Lead was reported in sample B16-1 at a concentration of 130 mg/kg which exceeds the Department of Toxic Substances Control (DTSC) established background level for lead in a residential land use scenario of 80 mg/kg but is less than the ESL for a commercial land use scenario of 380 mg/kg. Based on the elevated concentration, HMC requested Waste Extraction Test (WET) analysis of sample B16-1 to determine the soluble lead concentration. The soluble lead concentration was reported at 1.6 milligrams per liter (mg/l) which is less than the Soluble Threshold Concentration Limit (STLC) for lead of 5 mg/l indicating the soil is not considered a hazardous waste.

Parking Area Along East State Street

Two (2) borings (B18/SV18 and B19/SV19) were advanced in the parking area along East State Street. No VOCs were reported in the soil or soil vapor samples. TPH in the diesel range was reported in sample B18-1 at a concentration of 28 mg/kg. TPH in the heavy oil range was reported in sample B18-1 at a concentration of 300 mg/kg. All reported concentrations were below their respective ESLs.



807 East State Street

Four (4) borings (B24/SV24 through B27/SV27) were advanced at the address. VOCs were not reported in the soil or soil vapor samples. TPH in the diesel range was reported in samples B25-1 (15 mg/kg), B26-1 (14 mg/kg) and B27-1 (18 mg/kg). TPH in the heavy oil range was reported in samples B25-1 (120 mg/kg), B26-1 (110 mg/kg), and B27-1 (35 mg/kg). All reported concentrations are below their respective ESLs for residential land use.

With the exception of the reported lead concentration in sample B16-1, all other reported metals concentrations in all of the samples analyzed for metals were below their respective ESLs for a residential land use scenario.

Converse reviewed the analytical report for soil-vapor samples included as an appendix to the report. Converse noted that the laboratory reporting limits for several constituents (including PCE) exceeded the ESLs for residential and commercial land use scenarios for sub slab/soil vapor. Converse also noted that the reporting limits also exceeded the calculated indoor air ESLs using the standard attenuation factor of 0.03.

3.2 User Provided Information

Section 6 of ASTM E1527-13 outlines specific User's responsibilities. This information will help identify the possibility of RECs in connection with the Property. The ASTM Standard provides a questionnaire to help the User to comply with the statutory requirements to perform tasks which would help identify RECs. Converse included the questionnaire as Attachment A to our proposal. In general, any Users should make Converse aware of information they have regarding the following:

- Environmental Cleanup Liens filed or recorded against the Property
- Activity and land use limitations that are in place on the Property or have been filed or recorded in a registry.
- Specialized knowledge or experience of the person seeking to qualify for the Legal Liability Protections (LLP)
- Relationship of the purchase price to fair market value of the Property if it were not contaminated
- Commonly known or reasonably ascertainable information about the Property
- The degree or obviousness of the presence or likely presence of contamination at the Property, and the ability to detect this contamination by appropriate investigation.

The following information was requested from the User, City of Ontario.

3.2.1 Environmental Cleanup Liens

A search for environmental cleanup liens was completed by Environmental Data Resources, Inc. (EDR) and is included in Appendix D. No environmental cleanup liens or activity and use limitations (AULs) were found.

3.2.2 Activity and Use Limitations

The User did not provide any information indicating they were aware of any AULs. However, Converse obtained an AUL report from EDR. According to the report, no AULs were found. A copy of the report is provided in Appendix D.



3.2.3 Specialized Knowledge or Experience

The User did not provide any information indicating they had specialized knowledge or experience related to the Property or nearby property.

3.2.4 Reason for Significantly Lower Purchase Price

Converse has no information regarding the purchase price of the Property or comparable properties. The User has not indicated to Converse that there is any conclusion that there was a lower purchase price because of known or suspected contamination at the Property.

3.2.5 Commonly Known or Reasonably Ascertainable Information

The User did not have any information about past uses, specific chemicals at the Property, past spills, environmental cleanup or other reasonably ascertainable information regarding the Property.

3.2.6 Obviousness of Contamination

The User did not have any information based on their knowledge or experience that would be obvious indicators of contamination on the Property.

Unless specifically stated otherwise in the Scope of Services, the purpose of this Phase I ESA was to qualify for the landowner liability protections to CERCLA Liability as described in ASTM E1527-13.

Business risk unrelated to the CERCLA innocent landowners defense are only assessed as specifically agreed in the Scope of Services and discussed in Section 11.0, Additional Non-Scope Services, of this report.

3.3 Continuing Obligations

In order to assert a LLP, the User must satisfy a number of statutory requirements that are generally referred to as Continuing Obligations, which are outside the Scope of Services of the Phase I ESA. Examples of Continuing Obligations include providing legally required notices, stopping continuing releases and complying with land use restrictions. Failure to comply with these and other statutory post-acquisition requirements will jeopardize liability protection.

It is the responsibility of the User to comply with the Continuing Obligations requirements of ASTM E1527-13 and AAI. Anyone seeking LLP protections should take independent action beyond this Phase I ESA to perfect their position.



4.0 Owner Provided Information

The ASTM E1527-13 specifies that the Property owner and the Key Site Manager provide any helpful documents that may be available as listed below.

- Environmental site assessment or environmental compliance audit reports
- Environmental permits or hazardous waste generator notices/reports
- Registrations for aboveground and underground storage tanks
- Septic systems, oil wells, or water wells
- Registrations for underground injection systems
- Material Safety Data Sheets; Community Right to Know Plans; Safety, Preparedness and Prevention Plans; or Spill Protection Countermeasures and Control Plans
- Reports regarding hydrologic conditions on the Property or surrounding area
- Notices or other correspondence from any government agency relating to past or current violations of environmental laws with respect to the Property or relating to environmental liens encumbering the Property.
- Hazardous waste generator notices or reports
- Geotechnical studies
- Risk assessments
- Recorded AULs
- Proceedings regarding hazardous substances and petroleum products including any pending, threatened or past: litigation; administrative proceedings; or notices from any governmental entity regarding possible violations of environmental laws or other possible liability related to hazardous substances or petroleum products.

Ms. Joy Lu, the owner representative of DiaDia, LLC (Property Parcel 1), and Opone, LLC (Property Parcels 3, 4, and 5), had none of the requested documentation or information.

The owner representative for CLS Properties, LLC (Property Parcels 2 and 6), Mr. Alberto Garcia, provided Converse with a copy of an invoice from Mark Alarcon's Waste Oil Service for the removal of 480-gallons of used lube oil from 807 E State Street date September 29, 2020.



5.0 Records Review

5.1 Physical Setting

Item	Comments
Physical Setting:	The Property is located approximately 982 feet above mean sea level with surface topography sloping towards the south (United States Geological Survey [USGS] Topographic Maps, Ontario and Guasti, California, 2012).
Geology:	The Property is underlain by alluvium, lake, playa, and terrace deposits; unconsolidated and semi-consolidated. Mostly nonmarine, but includes marine deposits near the coast (Division of Mines and Geology, Geologic Map of California, 2010).
Groundwater:	Information regarding regional groundwater was researched on the RWQCB Geotracker website. According to the website, the closest site to the Property with recent groundwater information is located approximately 0.3-mile south of the Property. According to an August 2020 Semi-Annual Groundwater Monitoring Report for the site, groundwater is located approximately 326 to 336 feet below ground surface (bgs) with groundwater flow direction measured to the southwest. Analytical results from the semi-annual sampling event showed PCE detected at reported concentrations ranging from 1.0 to 72 micrograms per liter (ug/l) and reported TCE concentrations ranging from non-detect to 3.9 ug/l.
Potable Water Supply:	Potable water is supplied by the City of Ontario.

5.2 Historical Review

5.2.1 Aerial Photograph and Map Review

Available historical aerial photographs and maps, which were provided by Environmental Data Resources (EDR), were reviewed. A summary of the review is provided in the following table. Copies of the aerial photographs and maps are provided in Appendix E.

The Property and adjoining properties were not depicted on the 1912 Sanborn Map.

Historical Summary			
Resource and Year	Property	Adjoining Properties	General Vicinity



Resource and Year	Property	Adjoining Properties	General Vicinity
1897, 1900, 1903 Topographic Maps	The Property is depicted as primarily undeveloped. An named roadway bisects the Property from north to the south. A Union Pacific railroad line appears to be located along the southern portion of the Property.	Adjoining properties appear primarily undeveloped or partially developed with roadways.	The general vicinity consists of undeveloped land, railroad lines, and sporadic urban developments.
1928 Sanborn Map 1938 Aerial Photograph 1941, 1942, and 1944 Topographic Maps	Property Parcel 1 is only partially depicted and has an unidentified structure located in the northern portion of the parcel. Property Parcel 2 is depicted as developed with railroad spurs. Property Parcel 3 is depicted as developed with railroad spurs. Property Parcel 4 is depicted as developed with several dwellings identified as "employee dwellings". Property Parcel 5 is depicted as developed with the California Co-operative Canneries Ontario Plant No. 6 which	The adjoining properties to the north and south are developed for residential use. The eastern adjoining property are not depicted on the maps. The adjoining property to the southwest has been developed with a gas and oil service station. The western adjoining property is developed with a lumber business and for residential use.	The general vicinity is a mix of residential and commercial uses.



Resource and Year	Property	Adjoining Properties	General Vicinity
	<p>includes portions of the existing warehouse buildings. The northwestern corner of the warehouse is identified as auto repairing.</p> <p>Underground lime and sulphur storage is depicted in the northwestern portion of Property Parcel 5.</p> <p>Property Parcel 6 is developed with structure identified as Tray Storage.</p>		
1950 Sanborn Maps	<p>There are no significant identifiable changes in developments at the Properties. The main warehouse building on Parcel 5 is identified as being occupied by Firestone Tire & Rubber Co. and is identified as warehouse space and fertilizer storage. The former lime and sulphur storage are no longer present. The former rail tracks along the southern portion of the Property are no longer depicted.</p>	<p>The adjoining properties to the north and south were identified as developed for residential uses. The gas and oil service station on the southwestern adjoining property has been razed and the site is now occupied by a residence.</p>	<p>The general vicinity is a mix of residential and commercial uses.</p>



Resource and Year	Property	Adjoining Properties	General Vicinity
<p>1953 and 1954 Topographic Maps</p> <p>1953 Aerial Photograph</p> <p>1953 Sanborn Map</p>	<p>Parcel 1 appears graded and possibly used for auto storage. An addition has been constructed onto the warehouse building on Property Parcel 5. The single-story warehouse in the northern portion of Property Parcel 5 has been constructed.</p>	<p>Adjoining properties to the north and south are primarily used for residential and/or commercial uses. The adjoining properties to the west appear to be commercial/light-industrial uses. The adjoining properties to the east appear to be developed for residential use and/or are vacant.</p>	<p>The general vicinity is a mix of residential and commercial uses.</p>
<p>1966 and 1967 Topographic Maps</p> <p>1966 Aerial Photograph</p>	<p>A commercial building has been constructed in the southeastern corner of Parcel 1. There are no significant identifiable changes in uses on the remaining Property Parcels.</p>	<p>The adjoining properties to the north and south are a mix of commercial and residential uses. The adjoining uses west of the Property are primarily commercial uses. Eastern adjoining properties appear to be a mix of undeveloped land and residential uses.</p>	<p>The general vicinity is a mix of residential and commercial uses.</p>
<p>1973 Topographic Map</p> <p>1975 Aerial Photograph</p> <p>1976 Topographic Map</p> <p>1978 Sanborn Map</p>	<p>Truck repair buildings have been constructed in the northern and western portions of Property Parcel 1. The existing structure along the southern boundary of Property Parcel 1 has also been constructed. There are no significant</p>	<p>The existing commercial buildings have been constructed on the southwestern adjoining property. The existing scrap metal business has been constructed south of the Property. There are no significant identifiable</p>	<p>The general vicinity is a mix of residential and commercial uses.</p>



Resource and Year	Property	Adjoining Properties	General Vicinity
1981 Topographic Map	identifiable changes in uses on the adjoining Property Parcels.	changes in uses on the remaining adjoining properties.	
1985, 1989, and 1990 Aerial Photographs	The warehouse structure on Property Parcel 6 has been razed and the existing commercial building has been constructed. There are no significant identifiable changes in use on the remaining Property Parcels.	The adjoining properties north of the Property appear to be a mix of residential uses. Adjoining properties east of the Property appear to be a mix of undeveloped land, residential, and commercial uses. Adjoining properties south of the Property appear developed in their existing configurations. The adjoining properties west of the Property are developed with the existing commercial development and existing aboveground water tank.	The general vicinity is a mix of residential and commercial uses.
2006, 2009, and 2012 Aerial Photographs 2012 Topographic Map 2016 Aerial Photograph	With the exception of the existing structure on Property Parcel 4, the remaining residential structures have been razed. There are no significant identifiable changes in uses on remaining Property Parcels.	There are no significant identifiable changes in uses on the adjoining properties.	The general vicinity is a mix of residential and commercial uses.



5.2.2 Building Permit Review

Available building permits were by the City of Ontario, Department of Building & Safety. A chronological summary is provided below.

825 E State Street (Property Parcel 1)

March 18, 1987 - Building permit for an electrical service issued to Napco, Inc.
June 3, 1987 - Building permit for propane tank and line installation issued to Napco, Inc.
October 16, 1987 - Building permit for the installation of a loading dock issued to Napco, Inc.
November 19, 1987 - Building permit to re-route the existing sewer service line issued to Napco, Inc.
January 14, 1991 - City of Ontario Check List for Business License - Sigma Corporation. The business was listed as a waterworks fittings warehouse and distributor.

316 S Bon View Avenue (Property Parcel 1)

September 29, 1970 - Building permit to construct two (2) 20'x96' post and beam buildings issued to Sierra Pacific.
November 4, 1970 - An electrical permit was issued to Sierra Pacific.
March 29, 1973 - A building permit for construction of a 64'x80' garage issued to James White Oil Co.
December 11, 1973 - A building permit for construction of office space within existing building issued to James White Oil Co.
March 3, 1974 - A building permit for construction of a 50'x200' warehouse issued to James White Oil Co.
April 17, 1974 - A building permit for the installation of storage bins and warehouse office was issued to James White Oil Co.
April 18, 1974 - A permit was issued to Jim White Oil Co. The permit was illegible.
February 26, 1975 - A building permit for the construction of an addition to an existing warehouse was issued to James White Oil Co.
February 13, 1979 - A plumbing permit was issued to James White Oil Co. for the installation of a lavatory.
December 17, 1982 - A building permit to install a new 200 amp electrical service issued to EZ Service
January 6, 1983 - A building permit to install a 11'x15' metal canopy was issued to EZ Service
February 3, 1983 - Adjustment to above permit to enlarge canopy to 14'x16' issued to EZ Service
March 11, 2003 - Certificate of Occupancy (COO) for warehouse building issued to Miland Partnership

235 S Campus Avenue (Parcel 4)

February 4, 1992 - A building permit for the installation of demising walls in issued to Jerzan Allan Solts
March 23, 1999 - A building permit to demolish 16 bungalows was issued to Nick Lanphier
May 25, 1999 - A permit to reroof a garage was issued to Nick Lanphier
September 17, 2007 - South Coast Air Quality Management District (SCAQMD) Notification of Demolition or Asbestos Removal issued to Sierra & Sierra Demolition. The permit states that asbestos was removed and transported to Puente Hills Land Fill.
September 19, 2007 - A building permit to demolish a residence and cap sewer line issued to Paul Bergman
June 13, 2016 - Notice of change of occupancy to beer brewery



810 E Main Street (Parcel 5)

May 25, 1920 - Installation of a septic tank and cesspool issued to S&H Warehouse.
August 16, 1946 - A building permit to convert a building into single-family dwelling issued to Sidney Herzberg.
August 26, 1946 - A building permit to remodel existing warehouse issued to Sidney Herzberg.
October 25, 1948 - A building permit to install 4-hour fire separation in existing storage building issued to Ontario Fertilizer Co.
August 30, 1951 - A building permit to install a block partition wall in existing building issued to Ontario Fertilizer Co.
November 14, 1951 - A building permit for an addition to an existing warehouse was issued to Ontario Fertilizer Co.
January 11, 1952 - A permit to relocate an office building was issued to Ontario Fertilizer Co.
March 31, 1952 - A building permit for an addition to an existing warehouse issued to Ontario Fertilizer Co.
December 31, 1952 - A building permit to construct 40,000 square-foot warehouse was issued to Sidney Herzberg
December 21, 1954 - A building permit for an addition to an existing office building was issued to Vitren Corp.
January 8, 1975 - A building permit for an office addition in existing warehouse issued to Monsanto.
October 19, 1976 - A building permit to construct office space within existing building issued to DoughBoy Rec, Inc.
December 11, 1996 - A building permit to reroof a house was issued to Richard Skaggs
November 15, 1999 - A building permit to install one (1) aboveground tank was issued to Solutia, Inc.
March 12, 2004 - A permit to reroof a commercial building issued to Nick Lanphier.
October 31, 2005 - A permit to install an outdoor silo issued to Nick Lanphier.
January 4, 2014 - A permit to demolish three (3) outdoor silos issued to 717 State Street Associates, LLC.

717 E State Street (Parcel 5)

June 18, 2007 - A building permit to perform structural repair to roof system issued to Nicholas Lanphier
October 20, 2008 - A building permit to remodel bathrooms and electrical for 725-745 E State Street issued to 717 State Street Associates, LLC

725 E State Street (Parcel 5)

April 7, 1993 - A building permit for the installation of a dust collection system issued to Nick Lanphier.
April 17, 1997 - A plumbing permit to hook up to sewer system issued to Nick Lanphier.

747 E State Street (Parcel 5)

August 6, 1964 - An electrical permit for a new meter service issued to Harris Pine Mills
April 29, 2009 - A building permit for the construction of a new loading dock issued to 717 State Street Associates, LLC

807 E State Street (Parcel 6)

April 16, 1963 - A plumbing permit issued for two (2) closets and two (2) lavatories
December 1, 1967 - A building permit to construct a 12'x20' open structure was issued to Stitch Pack Company
January 27, 1982 - A sewer permit for a new sewer connection issued to Dell R. Jensen



September 28, 1992 - Building permit for tenant improvement to office space issued to Southern Distributors
December 12, 2005 - Building permit for the construction of 3,000 square-foot storage shed issued to CLS Properties, LLC.

5.2.3 City Directories

A city directory search was completed on the Property by EDR. The complete city directory is provided in Appendix E, Historical Research.

The Property was identified under the following listings in the directories published during the years indicated:

316 S Bon View Avenue (Parcel 1)

1964 - Chuckers Mill Inc.
1970 - Wesco Services, DC T Engineering
1975 - James White Oil Co., Ontario Maintenance & Auto Parts
1980 - Cal Tex Petroleum Co
1985 - EZ Serve California Inc.
1990 - Naiad Equipment Co.
2009 - Sigma Corp.

825 E State Street (Parcel 1)

1964 - Willmiam & Inez Brand
1990 - Nappco Inc.
1994 - Closeouts Unlimited, Sigma Corp.
1995 - Sigma Corp.
1999 - Sigma Corp.

235 S Campus Avenue (Parcel 4)

1931 - Vacant
1934 - Residential
1940 - Residential
1956 - Residential
1960 - Residential
1970 - Residential
1975 - Residential
1980 - Residential
1985 - Residential
1990 - Residential
1994 - Jack Agnew, Campus Automotive & Transmission
1999 - Residential listings
2003 - PDR
2004 - Dionisio Betancourt
2008 - PDR
2009 - Laura Preciado, PDR Performance Direct, Rolando Garcia

810 E Main Street (Parcel 5)

1940 - Ontario Fertilizer, Western Products, Works, Inc.
1956 - Western Products Co., Firestone Tire & Rubber, Ross Engineering, Co.
1960 - Firestone Tire & Rubber Co., Ontario Fertilizer Works, Santa Claus Inc., Western Products Co.
1970 - Monsanto Co., Pennville Corp.
1980 - EEB Trucking Inc., Monsanto Wildfire Center
1985 - Monsanto Wildfire Center
1990 - American Standard Machinery & Equipment
1994 - American Standard Machinery, Monsanto Wildfire
1995 - American Standard Machinery, Monsanto Wildfire Center



1999 - American Standard Machinery & Equipment
2003 - Astaris, LLC, M&M Machinery Sales, Solutia Inc.
2004 - Astaris, LLC, M&M Machinery Sales
2008 - ICL Performance Products LP
2009 - ICL Performance Products, LP, Solutia Inc.
2014 - ICL Performance Products, LP, The Missing Link
2017 - ICL Performance Products, LP, Pepes, Inc., The Missing Link

717 S State Street (Parcel 5)

2003 - Nicholas Lanphier

725 E State Street (Parcel 5)

2004 - Professional Wood Products, Inc.
2009 - Professional Wood Products, Inc.

745 E State Street (Parcel 5)

1994 - Holiday Assoc Technibuilt
2008 - Bausman & Co.
2009 - Bausman, Co.
2014 - Bausman & Co., East 2 West Distributing
2017 - East 2 West Distributing

747 E State Street (Parcel 5)

1970 - Harris Pine Mills
1994 - Innovative Wood Milling
1995 - Alfre Doors
1999 - Alfre Doors, Summers Exhibit Service
2003 - JR Carving
2004 - Lenarx Furniture, JA Furniture
2014 - Maria Chavez

805/807 E State Street (Parcel 6)

1964 - Stitch Pack Co. Inc.
1970 - Stitch Pack Co. Inc.
1985 - Southern Distributors Corp.
1994 - Southern Distributors Corp.
1995 - Marshall Supply Inc.
1999 - Marshall Supply Incorporated
2003 - Pacific Coast Transport Refrigeration Inc.
2004 - David Rodriguez
2008 - Mission Building Material & Supplies, AG Construction
2014 - AG Construction, Wholesale Pallets, Inc.
2017 - AG Construction, Mission Building Supplies, Wholesale Pallets, Inc.

The adjoining properties were identified under the following listings:

313 Bon View Avenue (eastern Adjoining)

1975 - Al's Body Shop
1980 - Jesses Auto Body
1985 - Jesses Auto Body
1994 - Mundo's Auto
1995 - Mundo's Auto
1999 - Mundo's Auto
2003 - Marins Auto Electric
2004 - Marins Auto Electric
2008 - Marins Auto Electric
2009 - Marins Auto Electric



2014 - Marins Auto Electric
2017 - Marins Auto Electric

806 E State Street

1970 - Ontario Iron Works
1994 - Parson's Equipment Rental
2004 - Illusion Furniture Manufacturing
2008 - JC Auto Repair
2014 - JC Auto Repair
2017 - JC Auto Repair

824/840 E State Street (southern adjoining)

1956 - Standard Oil Co. of California, Justis Sheet Metal Works
1960 - Standard Oil Company of California, Justis Sheet Metal Works
1964 - Standard Oil Company of California, Justis Sheet Metal Works
1970 - DM Metals
1980 - DM Metals, Technifoam Corp.
1985 - DM Metals
1990 - D&M Metals
1994 - D&M Metals
1995 - D&M Metals
1999 - D&M Metals
2003 - D&M Metals
2004 - D&M Metals
2009 - D&M Metals, J Lees Metals, Inc.
2014 - D&M Metals
2017 - D&M Metals

5.2.4 Data Failure

Historical information regarding the Property indicated as early as 1897, the Property was partially developed with an unnamed roadway bisecting the Property from north to south, and railroad tracks along the southern boundary of the Property Parcels. Therefore, a historical data failure occurred during this assessment. The remainder of the Property Parcels appeared undeveloped.

Additional standard ASTM resources are not deemed likely to yield any significant new information. This is not deemed a significant data gap.

5.2.5 Summary of Historical Property Use

As early as 1897, the Property Parcels were depicted as bisected north to south by an unnamed roadway. In addition railroad tracks were depicted along the southern boundary of the Property Parcels.

The following is a summary of historical use by Property Parcel:

Property Parcel 1

By 1928, Property Parcel 1 was depicted with an unidentified structure in the northern portion of the parcel. By 1954, the parcel appeared to be graded and possibly used for auto storage. By 1966, a commercial building was constructed in the southeast corner of the parcel. By 1973, structures identified for truck repair use were constructed in the northern and western portions of the parcel, and the existing building was constructed in the southern portion of the parcel. At the time of the Property reconnaissance, the commercial building in the southeastern corner



of the parcel as well as the truck repair buildings in the northern and western portions of the parcel had been razed.

Property Parcel 2

By 1928, the parcel was developed with railroad spurs. At the time of the Property reconnaissance, the railroad tracks appear to have been removed, and the parcel was overgrown with vegetation.

Property Parcel 3

By 1928, the parcel remained developed with railroad tracks. By 1950, the railroad tracks appeared to have been razed and the parcel was developed with the existing use of parking associated with the existing building on the northern contiguous Property Parcel 5.

Property Parcel 4

By 1928, the parcel appeared developed with several dwellings identified as "employee dwellings" that appeared to be associated with the facility located on Property Parcel 5. By 2006, all but the existing structure on the parcel had been razed and the parcel was in its existing configuration.

Property Parcel 5

By 1928, the parcel was depicted as developed with portions of the existing commercial/light-industrial building and was identified as being occupied by California Co-operative Canneries Ontario Plant No. 6. A May 25, 1920 building permits notes installation of a septic tank and cesspool issued to S&H Warehouse. The northwestern portion of the warehouse was identified as occupied for auto repairing while underground lime and sulphur storage was depicted in the parking area north of the building. By 1950, the facility was identified as occupied by Firestone Tire & Rubber Co. and the building was identified as occupied by fertilizer storage. The lime and sulphur storage previously identified north of the building was no longer depicted on the parcel. By 1953, an addition had been constructed to the existing building on the parcel, and the existing warehouse building in the northeastern portion of the parcel had been constructed.

Property Parcel 6

By 1928, the parcel is identified as occupied by structures identified as "tray storage". By 1985, the "tray storage" structure had been razed and the existing commercial building had been constructed.

5.2.6 Summary of Past Uses of Adjoining Properties

By 1897, the adjoining properties were primarily undeveloped and/or partially developed with unnamed roadways. By 1928, residential uses appeared on the adjoining properties north and south of the Property Parcels; a gas and oil service station appeared on the southwestern adjoining property; and a lumber business appeared on the western adjoining property. By 1950, the gas and oil service station on the southwestern adjoining property had been razed. By the 1950s, commercial and residential uses appeared on adjoining properties north and south of the Property Parcels; residential uses were depicted east of the Property Parcels; and commercial/light-industrial uses were observed west of the Property Parcels. By the 1970s and 1980s existing commercial/light-industrial developments on the eastern, southeastern, southern, southwestern, and western adjoining properties had been constructed.



5.2.7 Summary of Past Uses of the Surrounding Area

As early as 1897, the general vicinity was primarily undeveloped with railroad tracks, and sporadic urban developments. From the 1920s through the present the general vicinity has been developed with a mix of residential and commercial/light-industrial developments.

5.3 Results of Environmental Records Sources Review

An EDR report of Standard Environmental Record Sources (Records) was prepared specifically for the Property. The search included queries to the following databases for cases within specified ASTM search distances. A copy of the database report is provided in Appendix F.

5.3.1 Property Listings

The Property was identified on the following databases in the EDR report:

Property Listings	
Site Name:	PROFESSIONAL WOOD PRODUCTS INC
Databases:	HWTS
Address:	725 E STATE ST
Comments:	The address is listed in the database. No additional pertinent information was provided.

Site Name:	SUBURBAN MINERS TECHNOLOGIES
Databases:	RCRA NonGen / NLR
Address:	717 E STATE ST UNIT 6
Comments:	The address is listed as a non-generator. No violations were reported.

Site Name:	PERFORMANCE DIRECT REMFG
Databases:	HWTS
Address:	235B S CAMPUS AVE
Comments:	The address is listed in the database. No additional information is provided.

Site Name:	WORLD TRANSPORTATION LAX
Databases:	CIWQS
Address:	807 EAST STATE STREET 807 EAST STATE STREET
Comments:	The address is listed in the database for an industrial stormwater permit that is identified as effective as of March 10, 2020.



Site Name:	SUBURBAN MINERS TECHNOLOGIES
Databases:	FINDS
Address:	717 E STATE ST UNIT 6
Comments:	The site is listed in the database. No additional pertinent information is provided.

Site Name:	SOLUTIA INC
Databases:	HAZNET, HWTS
Address:	810 E MAIN ST
Comments:	The address is listed in the database due to the generation of hazardous wastes including, but not limited to, off specification aged or surplus organics, waste oil and mixed oil, other empty containers 30 gallons or more, laboratory waste chemicals, liquids with pH less than or equal to 2, and oxygenated solvents.

Site Name:	JC HORIZONS LTD
Databases:	FINDS, ECHO
Address:	825 E STATE ST
Comments:	The address is listed in the databases. No additional pertinent information was provided.

Site Name:	ALBERTO GARCIA CONSTRUCTION SERVICES INC DBA AG CONSTRUCTION
Databases:	RCRA NonGen / NLR
Address:	807 E STATE ST
Comments:	The address is listed in the database as a non-generator. No violations were reported.

Site Name:	E-Z SERVE OF CALIF INC
Databases:	HIST UST, San Bern. Co. Permit, CIWQS
Address:	316 S BON VIEW AVE
Comments:	The address is listed in the database as a gas station that operated four (4) USTs. One (1) UST was identified as a 12,000-gallon diesel product UST installed in 1981. One UST was identified as a 10,000-gallon product UST with no reported installation date. The third UST was identified as a 10,000-gallon product UST with no reported installation date. The fourth UST was identified as a 2,000-gallon waste-oil UST installed in 1974. The facility was also listed as having operated a stormwater permit. The status is listed as "terminated".



Site Name:	BAUSMAN & COMPANY
Databases:	CERS, EMI
Address:	745 STATE ST UNIT A
Comments:	The address is listed in the database for various quantities of emissions.

Site Name:	MONSANTO CO
Databases:	EMI
Address:	810 E MAIN ST
Comments:	The address is listed in the database for air emissions.

Site Name:	WORLD TRANSPORTATION LAX
Databases:	ECHO
Address:	807 EAST STATE STREET
Comments:	The address is listed in the database. No additional pertinent information was provided.

Site Name:	WHOLESALE PALLETS INC
Databases:	FINDS, ECHO
Address:	807 EAST STATE STREET
Comments:	The address is listed in the database. No additional pertinent information is provided.

Site Name:	BAUSMAN AND COMPANY INC
Databases:	HAZNET, HWTS
Address:	745 E STATE ST
Comments:	The address is listed in the database for the generation of various quantities of hazardous wastes including, but not limited to, other organic solids, and unspecified solvent mixture.

Site Name:	STRUM BREWING COMPANY LLC
Databases:	FINDS, ECHO
Address:	235 S CAMPUS AVENUE
Comments:	The address is listed in the databases. No additional pertinent information is provided.

Site Name:	JC HORIZON LTD.
Databases:	NPDES, CIWQS, CERS HAZ WASTE, CERS, San Bern. Co. Permit
Address:	825 E STATE ST
Comments:	The address is listed in the database as a hazardous waste generator and for the operation of an industrial waste permit. Violations issued at the facility include,



Comments:	but are not limited to, failure to properly label hazardous waste accumulation containers and portable tanks, failure to inspect hazardous waste storage areas at least weekly, failure to send hazardous waste offsite for treatment within 180 days, failure to complete and electronically submit hazardous material inventory, failure to maintain and operate the facility to minimize the possibility of a fire, and failure to meet container management requirements. All violations appeared to have been returned to compliance.
------------------	--

Site Name:	E-Z SERVE OF CALIF., INC.
Databases:	SWEEPS UST, CA FID UST
Address:	316 S BON VIEW AVE
Comments:	The address is listed in the databases for the operation of one (1) 12,000-gallon diesel UST, two (2) 10,000-gallon ethanol USTs, and one (1) 2,000-gallon waste-oil UST.

Site Name:	JC HORIZONS LTD
Databases:	HAZNET, HWTS
Address:	825 E STATE ST
Comments:	The address is listed in the database for the generation of various quantities of hazardous wastes including other organic solids.

Site Name:	SUBURBAN MINERS TECHNOLOGIES
Databases:	San Bern. Co. Permit, HWTS
Address:	717 E STATE ST UNIT 6
Comments:	The address is listed in the database as a conditionally exempt small quantity generator.

Site Name:	ICL PRODUCTS (FORMERLY MONSANTO)
Databases:	CERS
Address:	810 EAST MAIN & SOUTH CAMPUS
Comments:	The address is listed in the database. No additional pertinent information was provided.

Site Name:	P D R AUTOMOTIVE
Databases:	RCRA-SQG, FINDS, ECHO
Address:	235 B SOUTH CAMPUS
Comments:	The former tenant is listed in the database as a hazardous waste generator. Wastes identified included but are not limited to, benzene, tetrachloroethylene (PCE), and trichloroethylene (TCE). No violations were recorded.



Site Name:	E Z SERVICE CO OF AMERICA
Databases:	HAZNET, HWTS
Address:	316 SO BON-VIEW
Comments:	The facility is listed in the databases for the generation of various quantities of hazardous wastes including, but not limited to unspecified solvent mixture, contaminated soil from site clean-up, aqueous solution with total organic residues less than 10 percent, unspecified oil-containing waste, and oil water separation sludge.

Site Name:	SIGMA THE SITTING CHOICE CORP
Databases:	HWTS
Address:	316 S BON VIEW AVE
Comments:	The facility is listed in the database. No additional pertinent information was provided.

Site Name:	ONTARIO PLANT
Databases:	WDS, CIWQS
Address:	810 E MAIN ST
Comments:	The former facility is listed in the database for a terminated industrial stormwater permit.

Site Name:	E-Z SERVE OF CALIFORNIA INC
Databases:	EDR Hist Auto
Address:	316 S BON VIEW ST
Comments:	The address was listed as having been occupied by James White Oil Co (1974, 1975, 1976, 1977, 1978, 1979), Cal Tex Petroleum (1980), and EZ Serve of California (1982, 1983, 1985, 1986, 1987, 1988).

Site Name:	MISSION BUILDING MATLS & SUPPLIES
Databases:	FINDS
Address:	807 E STATE ST
Comments:	The facility is listed in the database. No additional pertinent information was provided.

Site Name:	ALBERTO GARCIA CONSTRUCTION SERVICES INC DBA AG CONSTRUCTION
Databases:	FINDS, ECHO
Address:	807 E STATE ST
Comments:	The facility is listed in the databases. No additional pertinent information was provided.



Site Name:	JC HORIZONS LTD
Databases:	RCRA NonGen / NLR
Address:	825 E STATE ST
Comments:	The facility is listed in the database. No violations were recorded.

Site Name:	BAUSMAN & COMPANY
Databases:	San Bern. Co. Permit
Address:	745 E STATE ST
Comments:	The facility is listed in the database as inactive.

Site Name:	
Databases:	DOT OPS
Address:	747 EAST STATE STREET
Comments:	The facility is listed in the database for a natural gas distribution pipeline from 1970-1984.

Site Name:	MONSANTO CO
Databases:	EMI
Address:	810 E. MAIN ST
Comments:	The former tenant is listed in the database for various air emissions.

Site Name:	BAUSMAN & COMPANY
Databases:	FINDS
Address:	745 STATE ST UNIT A
Comments:	The facility is listed in the database. No additional pertinent information was provided.

Site Name:	E-Z SERVE OF CALIFORNIA, INC
Databases:	HAZNET, HWTS
Address:	316 S BON VIEW
Comments:	The facility is listed in the database for the generation of unspecified solvent mixture.

Site Name:	1X E-Z SERVE OF CALIFORNIA
Databases:	HAZNET, HWTS
Address:	316 SO BONVIEW
Comments:	The facility is listed in the database for the generation of various quantities of hazardous wastes including, but not limited to, waste oil and mixed oil and oxygenated solvents.



Site Name:	PDR AUTOMOTIVE
Databases:	HAZNET, HWTS
Address:	235-B SOUTH CAMPUS
Comments:	The facility is listed in the database for the generation of various quantities of hazardous wastes including, but not limited to, aqueous solution with total organic residues less than 10 percent.

Site Name:	BAUSMAN & CO, INC
Databases:	EMI
Address:	745 EAST STATE STREET
Comments:	The facility is listed in the database for various air emissions.

Site Name:	ICL PERFORMANCE PRODUCTS LP
Databases:	San Bern. Co. Permit, CIWQS
Address:	810 E MAIN ST
Comments:	The facility is listed in this database as inactive with a terminated industrial storm water permit.

Site Name:	SUBURBAN MINERS TECHNOLOGIES
Databases:	ECHO
Address:	717 E STATE ST UNIT 6
Comments:	The facility is listed in the database. No additional pertinent information was provided.

Site Name:	SOUTHERN CALIFORNIA HOLDINGS XIII, LLC
Databases:	HAZNET, HWTS
Address:	717 E STATE ST
Comments:	The facility is listed in the database for the generation of various quantities of hazardous wastes including waste oil and mixed oil.

Site Name:	NAPPCO, INC.
Databases:	EMI
Address:	825 E STATE STREET
Comments:	The facility is listed in the database for various air emissions.

Site Name:	JC HORIZON LTD
Databases:	FINDS, ECHO
Address:	825 E STATE ST
Comments:	The facility is listed in the database. No additional pertinent information was provided.



Site Name:	ASTARIS LLC
Databases:	HAZNET, HWTS
Address:	810 E MAIN ST
Comments:	The facility is listed in the database for the generation of various quantities of hazardous wastes including, but not limited to, waste oil and mixed oil, laboratory waste chemicals, other organic solids, empty containers less than 30 gallons, liquids with pH less than or equal to 2, alkaline solution without metals, and aqueous solution containing reactive anions.

Site Name:	
Databases:	CHMIRS
Address:	825 E. STATE ST.
Comments:	The facility is listed in the database due to a release of smoke from a fire that burned recyclables at the facility.

Site Name:	SIGMA CORP.
Databases:	EMI
Address:	825 E STATE ST.
Comments:	The facility is listed in the database for various air emissions.

Site Name:	ICL PERFORMANCE PRODUCTS LP-ONTARIO PLANT
Databases:	HAZNET, HWTS
Address:	810 E MAIN ST
Comments:	The facility is listed in the database for the generation of various quantities of hazardous waste including, but not limited to, off specification aged or surplus organics, laboratory waste chemicals, unspecified organic liquid mixture, other organic solids, liquids with pH less than or equal to 2, waste oil and mixed oil, liquids with chromium, empty containers less than 30 gallons, pesticides and other waste associated with pesticide production, and liquids with mercury greater than 20 mg/l.

Site Name:	ICL PRODUCTS (FORMERLY MONSANTO)
Databases:	ICIS, FINDS, ECHO, US AIRS (AFS)
Address:	810 EAST MAIN & SOUTH CAMPUS
Comments:	The former tenant is listed in the database for various air emissions and administrative enforcement actions.



Site Name:	INTERNATIONAL ECO FUEL SAVER, INC
Databases:	FINDS
Address:	725 E STATE ST
Comments:	The address is listed in the database. No additional pertinent information was provided.

Site Name:	ASTARIS LLC ONTARIO PLANT
Databases:	CIWQS, NPDES
Address:	810 E MAIN ST
Comments:	The facility is listed in the database for a terminated NPDES permit.

Site Name:	ALBERTO GARCIA CONSTRUCTION SERVICES INC DBA AG CONSTRUCTION
Databases:	HAZNET, HWTS
Address:	807 E STATE ST
Comments:	The facility is listed in the database for the generation of various quantities of hazardous wastes including, but not limited to, waste oil and mixed oil, unspecified oil-containing waste, aqueous solution with total organic residues less than 10 percent, and other organic solids.

Site Name:	AG CONSTRUCTION
Databases:	FINDS
Address:	807 E STATE ST
Comments:	The facility is listed in the database. No additional pertinent information was provided.

Site Name:	MONSANTO CO - ONTARIO WILDFIRE CENTER
Databases:	TSCA
Address:	810 E MAIN ST
Comments:	The facility is listed in the database. No additional pertinent information was provided.

Site Name:	J & S WAREHOUSE
Databases:	CIWQS
Address:	810 E MAIN ST
Comments:	The facility is listed in the database for a terminated industrial storm water permit.



Site Name:	SO DISTRIBUTORS CORP OF ONTARI
Databases:	EMI
Address:	807 E STATE
Comments:	The facility is listed in the database for various air emissions.

Site Name:	STRUM BREWING COMPANY LLC
Databases:	NPDES, CERS, CIWQS
Address:	235 S CAMPUS AVENUE
Comments:	The facility is listed in the database for the operation of storm water permits.

Site Name:	SIGMA CORPORATION
Databases:	FINDS, ECHO
Address:	316 SOUTH BON VIEW AVENUE
Comments:	The facility is listed in the database. No additional pertinent information was provided.

Site Name:	E-Z SERVE OF CALIFORNIA, INC
Databases:	RCRA-SQG, FINDS, ECHO
Address:	316 S BON VIEW
Comments:	The facility is listed in the database as a small quantity generator. No violations were reported.

Site Name:	WHOLESALE PALLETS INC
Databases:	NPDES, CERS HAZ WASTE, CERS, San Bern. Co. Permit
Address:	807 EAST STATE STREET
Comments:	The facility is listed in the database as an active small quantity generator. Violations issued at the facility include, but are not limited to, failure to properly label hazardous waste accumulation containers, failure to maintain copies of signed manifests, failure to properly handle, manage, label, and recycle used oil filters, failure to establish and implement a business plan, failure to ensure employees are familiar with hazardous waste handling procedures, and failure to complete and submit hazardous material inventory. The violations appear to have been returned to compliance.

5.3.2 Adjoining Properties

The following adjoining properties were identified in the EDR report:



Adjoining Properties	
Site Name:	J&C AUTO REPAIR & TIRE INC
Databases:	RCRA NonGen / NLR
Address:	806 E STATE ST
Distance:	96
Direction:	South
Elevation:	Lower
Comments:	The site is located south of the Property Parcels and is listed in the database as a non-generator. No violations were recorded.

Site Name:	RSR AUTO REPAIR AND BODY SHOP
Databases:	San Bern. Co. Permit
Address:	402 S BON VIEW
Distance:	105
Direction:	Southeast
Elevation:	Lower
Comments:	The site is located south of the Property Parcels and is listed in the database as an inactive conditionally exempt small quantity generator.

Site Name:	HOLT AUTOBODY AND PAINT
Databases:	RCRA NonGen / NLR
Address:	402 S BON VIEW AVE
Distance:	105
Direction:	Southeast
Elevation:	Lower
Comments:	The site is located south of the Property Parcels and is listed in the database as a non-generator. No violations were recorded.

Site Name:	D & M METALS
Databases:	RCRA NonGen / NLR
Address:	840 E STATE ST
Distance:	112
Direction:	Southeast
Elevation:	Lower
Comments:	The site is located south of the Property Parcels and is listed in the database as a non-generator. No violations were reported.



Site Name:	D & M METALS
Databases:	NPDES, HWTS, CIWQS, WDS, CERS HAZ WASTE, SWRCY, CERS, CERS TANKS, HAZNET, San Bern. Co. Permit
Address:	840 E STATE ST
Distance:	112
Direction:	Southeast
Elevation:	Lower
Comments:	The site is located south of the Property Parcels and is listed in the databases as hazardous waste generator and scrap metal yard. The facility is listed in the CERS TANKS database for the operation of an petroleum aboveground storage tank (AST). The facility is listed in the databases for the generation of various quantities of hazardous wastes including, but not limited to, other inorganic solid waste, unspecified oil-containing waste, and waste-oil and mixed oil. The facility is also listed for the operation of a NPDES permit. Violations issued at the site include, but are not limited to, failure to submit annual stormwater report, failure to prepare and implement a spill prevention control and countermeasure (SPCC) Plan, failure to submit a site map, failure to inspect hazardous material storage areas, failure to pay necessary fees, failure to meet container management requirements, and failure to electronically update business plan. All violations appear to have been returned to compliance.

Site Name:	D & M METALS, INC
Databases:	ENVIROSTOR
Address:	824 EAST STATE STREET
Distance:	113
Direction:	SSE
Elevation:	Lower
Comments:	The site is located south of the Property Parcels and is listed in the database as a historical site. Chemicals of Concern (COCs) were identified as other pesticide containers 30 gallons or more. A site screening/file search was completed and DTSC concluded that no further action was necessary.

Site Name:	D&M METALS INC
Databases:	SEMS-ARCHIVE
Address:	824 E STATE ST
Distance:	113
Direction:	SSE
Elevation:	Lower
Comments:	The site is located south of the Property Parcels and is listed in the database as a no further remedial action planned (NFRAP) site.



Site Name:	MARIN'S AUTO ELECTRIC
Databases:	RCRA NonGen / NLR
Address:	313 S BON VIEW AVE
Distance:	127
Direction:	East
Elevation:	Lower
Comments:	The site is located east of the Property Parcels and is listed in the database as a non-generator. No violations were reported.

Site Name:	MBA AUTO BODY PAINT & COLLISION
Databases:	San Bern. Co. Permit, CERS HAZ WASTE, CERS
Address:	404 S BON VIEW
Distance:	130
Direction:	Southeast
Elevation:	Lower
Comments:	The site is located south of the Property Parcels and is listed in the databases as an inactive hazardous waste generator. Violations issued at the site include, but are not limited to, failure to complete and/or electronically submit a business plan, failure to obtain a CUPA permit, and failure to adequately establish and implement a business plan. The violations appear to have been returned to compliance.

Site Name:	MBA AUTO BODY PAINT & COLLISION
Databases:	RCRA NonGen / NLR
Address:	404 S BON VIEW AVE
Distance:	130
Direction:	Southeast
Elevation:	Lower
Comments:	The site is located south of the Property Parcels and is listed in the database. No violations were reported.

Site Name:	ONTARIO AUTO BODY
Databases:	San Bern. Co. Permit
Address:	406 S BONVIEW
Distance:	155
Direction:	Southeast
Elevation:	Lower
Comments:	The site is located south of the Property Parcels and is listed in the database as an active conditionally exempt small quantity generator.



Site Name:	ONTARIO AUTO BODY CRAFT & COLLISION
Databases:	RCRA NonGen / NLR
Address:	406 S BON VIEW AVE
Distance:	155
Direction:	Southeast
Elevation:	Lower
Comments:	The site is located south of the Property Parcels and is listed in the database as a non-generator. No violations were reported.

Site Name:	ABOVE & BEYOND TOWING INC
Databases:	San Bern. Co. Permit
Address:	205 S CAMPUS AVE
Distance:	174
Direction:	WNW
Elevation:	Higher
Comments:	The site is located north of the Property Parcels and is listed in the database as an inactive conditionally exempt small quantity generator.

Site Name:	CASTROS TOWING & GENERAL AUTO
Databases:	RCRA NonGen / NLR
Address:	409 S BON VIEW AVE STE B
Distance:	205
Direction:	Southeast
Elevation:	Lower
Comments:	The site is listed in the database as a non-generator. No violations were reported.

Site Name:	CASTRO'S TOWING & GENERAL AUTO
Databases:	CERS HAZ WASTE, CERS
Address:	409 S BON VIEW STE B
Distance:	205
Direction:	Southeast
Elevation:	Lower
Comments:	The site is located southeast of the Property Parcels and is listed in the database as a hazardous waste generator. Wastes generated at the site include, but are not limited to, failure to annually review and electronically certify that the business plan is complete, failure to properly manage used oil and/or fuel filters, failure to note accumulation start dates on hazardous waste containers, failure to annually review and electronically certify the business plan, and failure to submit a



Comments:	hazardous materials business plan. Violations appeared to have been returned to compliance.
------------------	---

Site Name:	PRIMOS CYLINDER HEAD INC
Databases:	HWTS, HAZNET, San Bern. Co. Permit
Address:	409 S BON VIEW AVE STE A
Distance:	205
Direction:	Southeast
Elevation:	Lower
Comments:	The site is located southeast of the Property Parcels and is listed in the databases for the generation of various quantities of hazardous wastes including unspecified oil-containing waste. The site is listed as an inactive San Bernardino County Permit site.

Site Name:	NORMAN'S AUTO REPAIR
Databases:	San Bern. Co. Permit
Address:	409 S BON VIEW AVE A
Distance:	205
Direction:	Southeast
Elevation:	Lower
Comments:	The site is located southeast of the Property Parcels and is listed in the database as an active small quantity generator.

Site Name:	CASTRO'S TOWING & GENERAL AUTO
Databases:	San Bern. Co. Permit
Address:	409 S BON VIEW STE B
Distance:	205
Direction:	Southeast
Elevation:	Lower
Comments:	The site is located southeast of the Property Parcels and is listed in the database as an inactive facility.

Site Name:	NORMAN'S AUTO REPAIR
Databases:	RCRA NonGen / NLR
Address:	409 S BON VIEW AVE STE A
Distance:	205
Direction:	Southeast
Elevation:	Lower
Comments:	The site is located southeast of the Property Parcels and is listed as a non-generator. No violations were reported.



Site Name:	LAVA PROPANE LLC
Databases:	CERS, San Bern. Co. Permit
Address:	690 E STATE ST
Distance:	212
Direction:	WSW
Elevation:	Lower
Comments:	The site is located southwest of the Property Parcels and is listed in the database as an active facility. Violations at the site include, but are not limited to, failure to submit a hazardous materials business plan.

Site Name:	MEDINA'S AUTO BODY
Databases:	CERS, San Bern. Co. Permit
Address:	422 S BON VIEW AVE
Distance:	225
Direction:	Southeast
Elevation:	Lower
Comments:	The site is located south of the Property Parcels and is listed in the database as a conditionally exempt small quantity generator. Violations include, but are not limited to, failure to obtain an identification number. failure to properly train employees in waste handling, failure to maintain copies of manifests, failure to establish and implement a business plan, failure to send hazardous wastes offsite within 180 days, and failure to establish a contingency plan.

Site Name:	FRANCO AUTO REPAIR
Databases:	San Bern. Co. Permit, HWTS
Address:	412 S BON VIEW AVE
Distance:	254
Direction:	Southeast
Elevation:	Lower
Comments:	The site is located south of the Property Parcels and is listed in the database as an inactive facility.

Site Name:	WESTERN TECHNOLOGY ASSOCIATES
Databases:	RCRA NonGen / NLR
Address:	418 SOUTH BON VIEW AVE
Distance:	305
Direction:	Southeast
Elevation:	Lower
Comments:	The site is located south of the Property Parcels and is listed in the database. No violations were recorded.



Site Name:	ONTARIO WELL #35
Databases:	San Bern. Co. Permit
Address:	652 E MAIN ST
Distance:	314
Direction:	West
Elevation:	Higher
Comments:	The site is located west of the Property Parcels and is listed in the database. All listings showed the site as an inactive San Bernardino County Permit site.

5.3.3 Other Off-site Locations of Concern

Other off-site locations of concern identified by EDR within a maximum one-mile radius from the Property included registered UST sites, LUST sites, hazardous waste generators, permitted hazardous materials handlers, historical auto sites, historical cleaners, ENVIROSTOR, and industrial wastewater/stormwater permitted sites,

The potential for environmental concern to the Property from these off-site locations appears to be low due to one or more of the following: type of regulatory listing; type of resource (soil) affected; distance from the Property; status of the case; remedial efforts being directed by a regulatory agency; and/or potential responsible parties have been identified.

5.3.4 Orphan Listings

The EDR database report identified 10 orphan listings. The locations of sites that were identified by address were found to be in the general vicinity of the Property; however, due to distance were determined to have a low potential for environmental concern to the Property.

Other orphan sites were identified only by street name. These street names were found in the general vicinity of the Property; however, the specific site locations could not be determined. These orphan sites appeared to have a low potential for environmental impact to the Property due to one or more of the following: estimated distance from the Property; remedial efforts being directed by a regulatory agency; and/or potential responsible parties have been identified.

5.4 Additional Environmental Record Sources

- Information requests pertaining to the Property were submitted to the following regulatory agencies.

Federal Agencies

Source	Comments
U.S. Department of Transportation, Pipeline and	The PHMSA online mapping system for gas transmission pipelines and hazardous liquid pipelines on the Property or adjacent properties was reviewed (https://www.npms.phmsa.dot.gov/PublicViewer/). No pipelines



Source	Comments
Hazardous Material Safety Administration (PHMSA)	were identified on or adjoining the Property. A non-HVL product pipeline operated by SFPP, LP is located within the boundaries of the railroad located north of the Property.

State Agencies

Source	Comments
California Environmental Protection Agency (Cal/EPA) Department of Toxic Substances Control (DTSC)	No information regarding the Property was on file with DTSC. The Envirostor website (http://www.envirostor.dtsc.ca.gov/public/) was reviewed for information, and the Property was not listed in the database.
Cal/EPA, Regional Water Quality Control Board (RWQCB)	The RWQCB had no records on file regarding underground storage tank (UST) issues at the Property. The Geotracker website (http://geotracker.waterboards.ca.gov/) was reviewed for information, and the Property was not listed in the database. The RWQCB provided several documents relating to stormwater permits for 235 S Campus Avenue, 810 E Main Street, and 807 E State Street. No items of environmental concern were noted.
California Department of Conservation, California Department of Conservation (DOC), Geologic Energy Management Division (CalGEM)	Converse reviewed the DOC CalGEM Online Well Finder (https://www.conservation.ca.gov/calgem/Pages/Wellfinder.aspx). According to the website, no oil or gas wells are located on the Property and the Property is not located within an oil field.

Local Agencies

Source	Comments
South Coast Air Quality Management District (SCAQMD)	The following documents were provided by the SCAQMD: 316 Bon View Avenue Two (2) notices of violation were issued to Mobil Dealer, EZ Serve of California, Inc. #44 in November 1987 for failure to maintain recovery system. The equipment description was identified as "gasoline dispensing".



Source	Comments
	<p>810 E Main Street</p> <p>An equipment list report (EQL) identified inactive permits issued to former tenant ICL Performance Products including, but not limited to, permits for bag houses, miscellaneous chemicals conveying, storage tank, miscellaneous inorganic chemicals, miscellaneous minerals conveying, phosphates conveying, and inorganic chemicals blendings. Permits were issued between 2005 and 2012.</p> <p>An EQL identified inactive permits issued to former tenant Solutia, Inc. including, but not limited to, permits for a control ETO Sterilization Hospital, service station storage & dispensing gasoline, bag houses, miscellaneous materials blending, bulk loading/unloading miscellaneous inorganic chemicals, phosphates conveying, and miscellaneous minerals conveying between 1981 and 1999.</p> <p>An EQL identified various inactive permits issued to former tenant Astaris, LLC including, but not limited to, permits for bag houses, miscellaneous minerals conveying, phosphates conveying, and miscellaneous chemicals blending between 2000 and 2005.</p> <p>Various permits to operate (PTOs) were also provided. One PTO was issued to Monsanto Co. for "gasoline storage and dispensing" with "1 nozzles". The permit was issued on July 29, 1981.</p>
<p>San Bernardino County Fire Department, Certified Unified Program Agency (CUPA)</p>	<p>The following is a summary of pertinent documents reviewed at San Bernardino County Fire Department:</p> <p>810 E Main Street</p> <ul style="list-style-type: none"> - May 16, 1984 - correspondence from former tenant Monsanto indicating the operation of a 500-gallon gasoline UST at the facility. - February 10, 1989 - application for removal of two (2) 500-gallon diesel USTs submitted by S&H Warehouse. - February 17, 1989 - Job Card for construction or abandonment of underground storage facility. The card identified two (2) tanks were removed from the facility. - March 16, 1989 - County of San Bernardino Environmental Health Services, Underground Storage Tank Removal at S&H Warehouse. According to the letter, the Department reviewed reports documenting tank removal dated March 1, 1989. Based on the results presented in the report the Department stated "the results indicate that the amount of contamination is below that which is generally considered a problem and



Source	Comments
	<p>further investigation is not warranted at this time".</p> <ul style="list-style-type: none"> - CUPA permits from 2007 through 2013 indicating former tenant ICL Performance was a hazardous materials handler and waste generator. The facility was identified as closed in January 2013. - CUPA permits from 2003 to 2007 indicating former tenant Astaris was a hazardous materials handler and waste generator. <p>1425 S Campus Avenue</p> <ul style="list-style-type: none"> - March 12, 2002 - Inspection report indicating the presence and operation of several spray booths for applying laquer. Several drums of stain, spent solvent, used spray booth filters, and empty stain drums were identified during the inspection. Waste drums for spent solvent and spray booth filters were stored in a truck trailer near the loading dock. The drums were not properly labeled. A site map indicated that four (4) spray booths were formerly located in the tenant space. The Business Plan indicated that typical stains used at the facility are considered "low VOC" and contain acetone, naphthalene, ethylbenzene, and xylenes. - CUPA Permits from 2005-2009 indicating former tenant Bausman and Company, Inc. was a hazardous material handler and waste generator. <p>316 S Bon View Avenue</p> <ul style="list-style-type: none"> - October 17, 1986 - Application for removal of one (1) 12,000-gallon diesel UST, two (2) 10,000-gallon ethanol USTs, and one (1) 2,000-gallon waste oil UST. - November 14, 1986 - County of San Bernardino Environmental Health Services - Underground Storage Tank Leak Investigation relating to leaks identified at the former EZ Serv facility. The letter states that "analysis of soil samples obtained from the borings indicate that the majority of the contamination was removed by excavating around the tanks, and no threat to the public's health and safety persist as a result of the tank leak". November 18, 1986 - Alton Geoscience, Transmittal of Site Characterization Report, EZ Serv Of California. According to the report, the facility served as a blending facility for "gasahol". Contingent with the sale of the Property two (2) 10,000-gallon USTs were removed from the facility. The USTs were used for ethanol storage and during removal activities it was observed that ethanol had leaked from the fill ports, and from a seam in one of the USTs. The tank cavity was excavated to a



Source	Comments
	<p>depth of approximately 20-feet bgs, and the soils were stockpiled at the facility. Following removal, two (2) borings were completed to depths of 36 and 53 feet bgs. Soil samples were collected from both borings at 5-foot intervals. Odors were detected in one boring at depths ranging from approximately 22-28 feet bgs. In the second boring odors were detected at approximate depths of 30-40 feet bgs. TPH was not reported in the samples. Ethanol was reported in one (1) boring at a concentration of 45 parts per billion (ppb) at an approximate depth of 24 feet bgs, and from the second boring at a concentration of 23 ppb at a depth of approximately 39 feet bgs.</p> <ul style="list-style-type: none"> - December 29, 1986 - Computer Database Update Authorization form - the form identified the facility as inactive and notes in the column of the document indicated that "tanks removed". - January 23, 1987 - Hazardous Waste Generator Inspection Report - According to the report, the tanks were removed in early November 1986. The report identified that two (2) 10,000-gallon ethanol USTs, one (1) 2,000-gallon waste oil, and one (1) 10,000-gallon diesel UST were removed from the former facility. The report identified that 23 55-gallon drums of rain water from the excavation were drummed and removed under EPA ID due to the potential presence of ethanol. - February 9, 1987 - Alton Geoscience, Laboratory Results of Soil and Water Sampling and EZ Serve of California. According to the report, approximately 350 yards of stockpiled soil resulted from the excavation and removal of two (2) USTs from the facility. In addition, 21 55-gallon drums of rainwater pumped from the tank excavation were also generated. - July 16, 1987 - County of San Bernardino Environmental Health Services, Disposition of Soil and Water Removed from Underground Tank Excavation. According to the correspondence, based on the review of the analytical data, the County of San Bernardino granted permission to EZ Serv to dispose of the soil and water as non-hazardous waste. <p>807 E State Street</p> <ul style="list-style-type: none"> - CUPA permits from 2012 to 2015 indicating the current tenant as a handler of hazardous materials and generator of hazardous wastes. - Violations including, but not limited to, failure to properly label drums, failure to send hazardous waste offsite within 180 days, failure to properly manage used oil or waste oil, and failure to properly maintain



Source	Comments
	manifests.
Methane	The Property Parcels are not located within an oil field. In addition, according to the State of California Cal/Recycle website (https://www2.calrecycle.ca.gov/SolidWaste/Site/Search), there are no solid waste sites in the general vicinity of the Property Parcels.



6.0 Property Reconnaissance

6.1 Methodology

On February 2, 2021 Converse visited the Property to evaluate present use and to identify observable environmental conditions at the Property. Our methodology involved walking the perimeters, center lines, and accessible interior areas of the buildings while noting observed evidence of present and potential environmental concerns.

A field-generated map is provided in Appendix B. Pertinent Property photographs are provided in Appendix C.

6.2 Limiting Conditions

Converse's findings are based on the Property conditions observed on Tuesday, February 2, 2021.

Converse was not allowed access the storage building at Pepe's Towing (810 E Main Street). According to an onsite employee of Pepe's Towing, the building is used to house vehicles seized by police. Therefore, members of the public are not permitted to enter.

In addition, various areas of the surface of Property Parcels 1 and 5 were not able to be observed due to the presence of stored materials. Various areas of Parcel 5, including the exterior auto storage yard at Pepe's Towing (810 E Main Street) could not be observed due to the presence of vehicles.

6.3 Interior Observations of Property

During our Property visit, Converse made the following observations of the interior of the Property's building(s):

Interior Observations of Property		
Item or Condition	Observed Evidence?	Comments
Hazardous Substances & Petroleum Products:	Yes	Property Parcel 1 - six (6) gas cans in a flammable materials cabinet, one (1) approximately 20-gallon mobile fuel dispenser, three (3) 5-gallon buckets of used oil and/or hydraulic fluid, and several used tires were observed in the building. No leaking or staining was observed. Property Parcel 4 - minor quantities of household cleaners were observed in the interior of the building. No leaking or staining was observed.



Item or Condition	Observed Evidence?	Comments
		Property Parcel 5 - One (1) 55-gallon drum of new oil, six (6) 55-gallon drums of used oil, one (1) 55-gallon drums of used oil/oil coated mechanical parts, six (6) 5-gallon buckets of used oil/hydraulic fluid, and 14 empty/partially full buckets of used oil/hydraulic fluid were observed on secondary containment in vacant unit 745A. No leaking or staining was observed.
Storage Tanks & Related Equipment:	No	
Odors:	No	
Standing Surface Water or Other Pools of Liquid:	Yes	Significant standing water from a roof leak was observed in unit 717 in the building on Property Parcel 5.
Drums & Other Containers of Hazardous Substances, Petroleum Products, or Other Unidentified Contents:	Yes	See above.
Transformers or Equipment containing Polychlorinated Biphenyls (PCBs):	No	
Heating/Cooling System:	Yes	HVAC vents were observed in the commercial building on Property Parcel 6.
Stains or Corrosion on Floors, Walls, or Ceilings:	No	
Drains and Sumps:	No	

6.4 Exterior Observations of Property

During our Property visit, Converse made the following observations of the exterior of the Property:

Exterior Observations		
Item or Condition	Observed Evidence?	Comments



Item or Condition	Observed Evidence?	Comments
Hazardous Substances & Petroleum Products:	Yes	<p>Staining and absorbant materials were observed in the service bay area in the corrugated metal building in the southern portion of Property Parcel 1 (825 E State Street).</p> <p>Three (3) 55-gallon drums of low VOC form release agent, miscellaneous paints, strippers, and cleaners, used batteries, and used tires were observed on the ground in the construction yard portion of Property Parcel 6 (807 E State Street). Minor leaks and staining was observed. Two (2) 55-gallon drums of used oil, four (4) empty 55-gallon oil drums, and 12 5-gallon buckets of used oil, coolant, and/or hydraulic fluid was observed in a storage container in the construction yard at Property Parcel 6 (807 E State Street). No leaking or staining was observed.</p>
Storage Tanks & Related Equipment:	Yes	<p>One (1) approximate 500-gallon diesel fuel AST was observed in the portion of the Pepe's Towing storage lot that extends onto Property Parcel 4. No leaking or staining was observed.</p> <p>One (1) approximate 10,000-gallon AST labeled as storm water was observed on Property Parcel 5 between the commercial/light-industrial building in the southern portion of the parcel and the commercial/light-industrial building in the northeastern portion of the parcel.</p>
Odors:	No	
Standing Surface Water or Other Pools of Liquid:	Yes	<p>Standing surface water from a recent rain was observed in a loading dock on Property Parcel 1 (825 E State Street) and in the strip of land between the commercial/light-industrial building in the southern portion of Property Parcel 5 and the commercial/light-industrial building on the northern portion of Property Parcel 5.</p>



Item or Condition	Observed Evidence?	Comments
Drums & Other Containers of Hazardous Substances, Petroleum Products, or Other Unidentified Contents:	Yes	See above.
Transformers or Equipment containing Polychlorinated Biphenyls (PCBs):	Yes	Pad-mounted, utility-owned pad mounted transformers were observed on Property Parcels 5 and 6. No leaking or staining was observed.
Pits, Ponds, or Lagoons:	No	
Stained Soil or Pavement:	No	
Stressed Vegetation (other than from insufficient water):	No	
Evidence of Mounds, Depressions or Filled or Graded Areas Suggesting Trash or Other Solid Waste Disposal:	No	
Waste Water or any discharge (including storm water) into a Drain, Ditch, or Stream on or Adjacent to the Property:	No	
Wells (active, inactive, or abandoned):	No	
Septic Systems or Cesspools:	No	
Prior Structures:	Yes	Remnants of concrete building pads were observed in the southeastern corner and along the western boundary of Property Parcel 1 (825 E State Street).
Roads, Tracks, Railroad Tracks or Spurs:	Yes	A former railroad spur line formerly occupied Property Parcel 2. The Property is bounded on the north by railroad tracks. Railroad Tracks were observed crossing the intersection of Campus Avenue and E State Street, southwest of the Property. The Property fronts onto S Bon View Avenue to the



Item or Condition	Observed Evidence?	Comments
		east, E State Street to the south, and S Campus Avenue to the west.

In addition to the above items, several concrete patches, including at least one (1) raised, capped patch were observed in the Pepe's Towing storage yard that encompasses portions of both Property Parcel 4 and Property Parcel 5.

6.5 Current Uses of Adjoining Properties

Based on our research and observations during our Property visit, the Property is bordered by the following:

Adjoining Property Use	
Direction	Current Development
North	Railroad tracks followed by residential and commercial developments. Commercial developments include (west to east): Above and Beyond Towing (205 E Emporia Street), and WH Byars Roofing (202 S Bon View Avenue)
Northeast	S Bon View Avenue followed by railroad tracks and single-family residential.
East	S. Bon View Avenue followed by vacant land and Marin Auto Electric (313 S Bon View Avenue).
Southeast	Intersection of S Bon View Avenue and E State Street followed by Castro's Brake & Suspension (409 S Bonview Avenue).
South	E State Street followed by railroad tracks and commercial business including (west to east): J&C Auto Repair (806 E State Street), D&M Metals (840 E State Street), and multi-unit automotive repair center (402-424 S Bon View Avenue).
Southwest	Intersection of S Campus Avenue and E State Street followed by railroad tracks and a propane seller (690 E State Street).
West	S Campus Avenue followed by City of Ontario water well and aboveground tank, and recycling center (653 E Main Street).
Northwest	Intersection of railroad tracks and S Campus Avenue followed by truck yard.

6.6 Current Uses of Surrounding Area

Based on our research and observations during our Property visit, the surrounding area of the Property consists of vacant land, residential, commercial, and light-industrial uses.



7.0 Interviews

During the interviews, the owners and occupants were asked if they had any available documents that would be helpful. The documents that were requested are detailed in Section 4.0 of this report:

Interview:	Comments:
Property Owner:	<p>According to Ms. Joy Lu, Property representative of DiaDia, LLC (Property Parcel 1), and Opone, LLC (Property Parcels 3, 4, and 5), the Property Parcels have been owned since approximately 2014. Ms. Lu stated that JC Horizon, a shipper of recyclable materials has occupied Property Parcel 1 since 2014. Ms. Lu stated that facility is used to store bails of recycled paper, styrofoam, and plastic prior to shipping overseas. Ms. Lu stated that a commercial building formerly located in the southeastern corner of Property Parcel 1 was razed in 2019. Ms. Lu stated the building was formerly an office. Ms. Lu stated that Property Parcel 3 was used for parking and loading/unloading of trucks for the tenants occupying the building on Property Parcel 5. Ms. Lu stated that the current commercial building (former residential dwelling) located on Property Parcel 4 was occupied by a brewery. Ms. Lu stated the northern portion of Property Parcel 5 was occupied by a tow service, and that the building located on the southern portion of Property Parcel 5 was occupied by various tenants utilizing the building for warehousing/storage. Ms. Lu stated that, to her knowledge, there were no USTs, ASTs, or wastewater treatment systems at Property Parcels 1, 3, 4, or 5. Ms. Lu stated that no hazardous materials were used or stored on Property Parcels 1, 3, 4, or 5. Ms. Lu was unaware of any environmental issues pertaining to Property Parcel 1 or any other Property Parcels or adjoining properties.</p> <p>Mr. Alberto Garcia, owner representative for CLS Properties (Property Parcels 2 and 6), stated that CLS Properties has owned the Property Parcels since approximately 2004. Mr. Garcia stated that Property Parcel 2 was formerly a railroad spur line but that he believed the railroad tracks to have been removed and the Property Parcel was primarily vacant. Mr. Garcia stated that Property Parcel 6 included a two (2) story commercial office building occupied by World Transportation (1st Floor), and AG Construction (2nd Floor). The western half of Property Parcel 6 was utilized by World Transportation for drayage use, while the eastern portion was utilized by Mr. Garcia's construction</p>



Interview:	Comments:
	<p>company, AG Construction, as a construction storage and construction vehicle maintenance yard. Mr. Garcia identified the locations of hazardous materials used and stored on the eastern portion of the Property Parcel. Mr. Garcia stated that he was unaware of any USTs, ASTs, or wastewater treatment systems at Property Parcels 2 and 6, and that he was unaware of any environmental issues at Property Parcels 2 and 6, adjoining Property Parcels, and/or any adjoining properties.</p>
<p>Tenant/ Occupant:</p>	<p>See Property Owner interview section for interviews of tenant representatives of Parcel 1 and Parcel 6. No other tenant interviews were conducted.</p>
<p>State or Local Government Officials:</p>	<p>Other than the information provided in Section 5.4, no other information was provided by a government official.</p>
<p>Owners and Occupants of Neighboring Sites:</p>	<p>No interviews of owners or occupants of neighboring sites were conducted.</p>



8.0 Findings

A cursory summary of findings is provided below. However, details were not included or fully developed in this section, and the report must be read in its entirety for a comprehensive understanding of the items contained herein.

The Property consists of six (6) parcels of land developed with five (5) total buildings. Uses at the Property consist of transloading of plastics and paper, construction yard, drayage, warehousing/distribution, storage, tow yard, and brewery.

The following is a summary of historical use by Property Parcel:

- Property Parcel 1: By 1928, Property Parcel 1 was depicted with an unidentified structure in the northern portion of the parcel. By 1954, the parcel appeared to be graded and possibly used for auto storage. By 1966, a commercial building was constructed in the southeast corner of the parcel. By 1973, structures identified for truck repair use were constructed in the northern and western portions of the parcel, and the existing building was constructed in the southern portion of the parcel. At the time of the Property reconnaissance, the commercial building in the southeastern corner of the parcel as well as the truck repair buildings in the northern and western portions of the parcel had been razed.
- Property Parcel 2: By 1928, the parcel was developed with railroad spurs. At the time of the Property reconnaissance, the railroad tracks appear to have been removed, and the parcel was overgrown with vegetation.
- Property Parcel 3: By 1928, the parcel remained developed with railroad tracks. By 1950, the railroad tracks appeared to have been razed and the parcel was developed with the existing use of parking associated with the existing building on the northern contiguous Property Parcel 5.
- Property Parcel 4: By 1928, the parcel appeared developed with several dwellings identified as "employee dwellings" that appeared to be associated with the facility located on Property Parcel 5. By 2006, all but the existing structure on the parcel had been razed and the parcel was in its existing configuration.
- Property Parcel 5: In 1920, a building permit was issued at 810 E Main Street for the installation of a septic tank and cesspool to a warehouse tenant. By 1928, the parcel was depicted as developed with portions of the existing commercial/light-industrial building and was identified as being occupied by California Co-operative Canneries Ontario Plant No. 6. The northwestern portion of the warehouse was identified as occupied for auto repairing while underground lime and sulphur storage was depicted in the parking area north of the building. By 1950, the facility was identified as occupied by Firestone Tire & Rubber Co. and the building was identified as occupied by fertilizer storage. The lime and sulphur storage previously identified north of the building was no longer depicted on the parcel. By 1953, an addition had been constructed to the existing building on the parcel, and the existing warehouse building in the northeastern portion of the parcel had been constructed.
- Property Parcel 6: By 1928, the parcel is identified as occupied by structures identified as "tray storage". By 1985, the "tray storage" structure had been razed and the existing commercial building had been constructed.

During the Property Reconnaissance, Converse observed the following at each Property Parcel:

- Property Parcel 1: The Property Parcel is occupied by JC Horizon, which utilizes the Property for storage of bails of paper, styrofoam, and plastic recyclable prior to shipping overseas. Converse observed remnants of building pads in the southeastern and western portions of the Property Parcel. Converse observed significant staining in the service bay of the building located in the southern portion of the Property Parcel. In the interior of the building, six (6) gas cans in a flammable materials cabinet, one (1) approximately 20-gallon mobile fuel dispenser, three (3) 5-gallon buckets of used oil



and/or hydraulic fluid, and several used tires were observed. No leaking or staining was observed.

- Property Parcel 2: The Property Parcel was observed to be primarily vacant and overgrown with vegetation.
- Property Parcel 3: The Property Parcel was observed to be paved and utilized as truck parking for shipping and receiving by the tenants of the building on Property Parcel 5.
- Property Parcel 4: The Property Parcel is occupied by one (1) former residential structure that has been converted for commercial use, and is occupied by Strum Brewing, a beer brewery. Converse observed minor quantities of household cleaning supplies in the interior of the building. One (1) approximate 500-gallon diesel fuel AST was observed in the portion of the Pepe's Towing storage lot that extends onto Property Parcel 4. No leaking or staining was observed. Multiple concrete patches, including at least one raised, capped patch were observed in the Pepe's Towing yard that encompasses Property Parcels 4 and 5.
- Property Parcel 5: The Property Parcel is occupied by one (1) partial two-story warehouse building in the southern portion of the parcel that is occupied by several tenants for warehousing purposes, and one (1) single-story building in the northern portion of the Property Parcel occupied by a warehouse tenant and Pepe's Towing. Hazardous wastes observed at the Property included one (1) 55-gallon drum of new oil, six (6) 55-gallon drums of used oil, one (1) 55-gallon drum of used oil/oil coated mechanical parts, six (6) 5-gallon buckets of used oil/hydraulic fluid, and 14 empty/partially full buckets of used oil/hydraulic fluid were observed on secondary containment in vacant unit 745A. No leaking or staining was observed. In addition, one (1) empty approximate 10,000-gallon stormwater AST was observed between the two (2) buildings.
- Property Parcel 6: The Property is developed with a two (2) story commercial office building, a drayage yard, and a construction yard. Converse observed three (3) 55-gallon drums of low VOC form release agent, miscellaneous paints, strippers, and cleaners, used batteries, and used tires on the ground in the construction yard portion of the parcel. Minor leaks and staining was observed. Two (2) 55-gallon drums of used oil, four (4) empty 55-gallon oil drums, and 12 5-gallon buckets of used oil, coolant, and/or hydraulic fluid was observed in a storage container in the construction yard. No leaking or staining was observed.

Records provided by the SCAQMD indicated that a permit to operate a gasoline dispenser was issued to former tenant Monsanto at Property Parcel 5 (810 E Main Street) in 1981. SCAQMD records also indicated violations were issued at Property Parcel 1 (316 S Bon View Avenue) for failure to maintain a recovery system associated with gasoline service station operations by EZ Serve of California.

Records reviewed at the County of San Bernardino Fire Department indicated that two (2) 500-gallon USTs were removed from Property Parcel 5 (810 E Main Street) in February 1989, and the County issued a letter dated March 16, 1989 stating "further investigation is not warranted at this time". In addition, several files identifying the former operation/permitting of one (1) 12,000-gallon diesel UST, two (2) 10,000-gallon ethanol USTs, and one (1) 2,000-gallon waste oil UST at an address associated with Property Parcel 1 (316 S Bon View Avenue). A report dated November 18, 1986 described the removal of the two (2) 10,000-gallon ethanol USTs and subsequent confirmation sampling. An inspection report completed by County of San Bernardino staff identified the operation of one (1) 12,000-gallon diesel UST, one (1) 2,000-gallon waste-oil UST, and two (2) 10,000-gallon ethanol USTs. The inspection report stated that the USTs were removed from the site in "early November 1986". However, no report detailing the removal of the 2,000-gallon waste-oil UST and/or the 12,000-gallon diesel UST were found, and no closure letters specifically referencing either the 2,000-gallon waste-oil UST or 12,000-gallon diesel UST were found. Records indicating the operation of at least four (4) spray booths at Property Parcel 5 (745 E State Street) were also reviewed.

Property Parcels 1, 4, 5, and 6 were listed in the regulatory database report. A summary of items observed in the database listings is as follows:



- Property Parcel 1 (316 S Bon View Ave/825 E State St): 316 S Bon View Ave was identified in the HIST UST, SAN BERN CO PERMIT, CIWQS, SWEEPS UST, CA FID UST, HWTS, HAZNET, EDR HIST AUTO, FINDS/ECHO, and RCRA-SQG databases. The listings are primarily related to the former operation of a service station identified as EZ Serve. Databases indicated that at least four (4) USTs were formerly operated at the parcel including one (1) 12,000-gallon diesel UST, two (2) 10,000-gallon ethanol USTs, and one (1) 2,000-gallon waste-oil UST. In addition, wastes generated at the address included, but were not limited to, unspecified solvent mixture, oxygenated solvents, unspecified oil-containing waste, and contaminated soil from a site cleanup. 825 E State Street was identified in the FINDS/ECHO, CERS HAZ WASTE, NPDES, SAN BERN CO PERMIT, CIWQS, CERS, HWTS, HAZNET, RCRA NON GEN, CHMIRS, and EMI databases. The listings appear to be primarily related to outdoor storage activities by JC Horizon.
- Property Parcel 4 (235 S Campus Ave): The parcel was identified in the HWTS, FINDS/ECHO, RCRA-SQG, NPDES, CIWQS, CERS, and HAZNET databases. Wastes generated by a former tenant at the address included, but were not limited to, PCE, TCE, and benzene.
- Property Parcel 5 (717-747 E State Street/810 E Main Street): The address range for the large warehouse building (717-747 E State Street) was identified in the HWTS, RCRA NON GEN, FINDS, EMI, CERS, HWTS, HAZNET, SAN BERN CO PERMIT, DOT OPS, and ECHO databases. The listings are primarily related to former light-industrial tenants at the addresses. Waste oil and mixed oil were identified as being generated at 717 E State Street. Unspecified solvent mixture was identified as being generated at 745 E State Street. The address associated with the northern building (810 E Main Street) was identified in the HWTS, HAZNET, EMI, CERS, WDS, CIWQS, SAN BERN CO PERMIT, CIWQS, ICIS, US AIRS, FINDS/ECHO, NPDES, and TSCA databases. The listings appear to be primarily related to past light-industrial uses at the address. Wastes generated at the address were identified as pesticides, waste-oil/mixed-oil, and oxygenated solvents.
- Property Parcel 6 (807 E State St): The address was identified in the CIWQS, RCRA NON GEN, FINDS, ECHO, HWTS, HAZNET, EMI, CERS HAZ WASTE, NPDES, SAN BERN CO PERMIT, and CERS databases. Wastes generated at the parcel included, but were not limited to, waste-oil and mixed oil, and unspecified oil-containing waste.

A non-HVL product pipeline operated by SFPP, LP is located within the boundaries of the railroad located north of the Property.

Based on the results of a Phase I ESA completed at the Property Parcels in April 2020, a Phase II ESA was completed at the Property Parcels in June 2020. A total of 28 borings were completed across Property Parcels 1, 3, 4, 5, and 6. Converse noted that Property Parcel 2 did not appear to be included in either the Phase I or Phase II ESAs. Converse reviewed the analytical report for soil-vapor samples included as an appendix to the report. Converse noted that the laboratory reporting limits for several constituents (including PCE) exceeded the ESLs for residential and commercial land use scenarios for sub slab/soil vapor. Converse also noted that the reporting limits also exceeded the calculated indoor air ESLs using the standard attenuation factor of 0.03. The results of the Phase II ESA were as follows:

- Property Parcel 1 - Twelve (12) borings were completed at the Property Parcel. One (1) sample collected from a depth of 1-foot bgs had a reported concentration of diesel range hydrocarbons of 280 mg/kg which exceeds the ESL for diesel in a residential land use scenario of 260 mg/kg but is less than the commercial screening level of 1,200 mg/kg. All other reported TPH concentrations were below their respective screening levels. No VOCs were reported in the samples. Reported metals concentrations were consistent with background levels. No VOCs were reported in any of the soil vapor samples.
- Property Parcel 3 - Two (2) borings were completed at the Property Parcel. All reported metals and TPH concentrations were below their respective screening levels. No VOCs were reported in any of the soil samples or soil vapor samples.
- Property Parcel 4 - Three (3) borings were completed at this Property Parcel. Diesel range TPH was reported in one (1) sample collected at a depth of 1-foot bgs at a concentration of 290 mg/kg which exceeds the ESL for diesel range TPH in a residential



land use scenario of 260 mg/kg but is below the ESL for diesel range TPH in a commercial land use scenario of 1,200 mg/kg. Lead was reported in one (1) sample collected at a depth of 1-foot bgs at a concentration of 130 mg/kg which exceeds the Department of Toxic Substances Control (DTSC) established background level for lead in a residential land use scenario of 80 mg/kg but is less than the ESL for a commercial land use scenario of 380 mg/kg. Based on the elevated concentration, HMC requested Waste Extraction Test (WET) analysis of the sample to determine the soluble lead concentration. The soluble lead concentration was reported at 1.6 milligrams per liter (mg/l) which is less than the Soluble Threshold Concentration Limit (STLC) for lead of 5 mg/l indicating the soil is not considered a hazardous waste. A sample collected from a depth of 5-feet bgs from the same boring was non-detect for lead. All other reported concentrations of metals and TPH were below their respective screening levels. No VOCs were reported in the soil or soil vapor samples.

- Property Parcel 5 - Seven (7) borings were completed at this Property Parcel. Diesel range TPH was reported in two (2) samples at depths of 1-foot bgs at levels that exceed the ESL for diesel range TPH in a residential land use scenario of 260 mg/kg, but are less than the ESL for diesel range TPH in a commercial land use scenario of 1,200 mg/kg. All other reported TPH concentrations were less than their respective screening levels. Ethylbenzene was reported in one (1) soil sample collected from a depth of 1-foot bgs at a concentration (6.2 ug/kg) that slightly exceeds the ESL for ethylbenzene in a residential land use scenario of 5.9 ug/kg, but is below the ESL for commercial land use of 26 ug/kg. No VOCs were reported in the soil vapor samples.
- Property Parcel 6 - Four (4) borings were completed at this Property Parcel. All reported metals and TPH concentrations were below their respective screening levels for a residential land use scenario. No VOCs were reported in the soil or soil vapor samples.

Several adjoining properties were identified in the regulatory database report.

A gas and oil service station was located on the southwestern adjoining property as early as 1928. The station was no longer present at the site by 1950. This is not deemed an environmental concern based on the distance from the Property and the passage of time.



9.0 Opinion

Property Parcel 1 (316 S Bon View Ave/825 E State Street)

Two (2) 10,000-gallon ethanol USTs were documented as having been removed from the Property Parcel in November 1986. Following review of a report documenting UST removal and confirmation sampling, the County of San Bernardino issued a "no further action" letter pertaining to the two (2) USTs. Therefore, the two ethanol USTs are not considered a REC in connection with the Property based on the removal, and closure letter issuance.

Two (2) additional USTs, one (1) 12,000-gallon diesel fuel UST, and one (1) 2,000-gallon waste-oil UST were also documented at the Property Parcel. However, no clear documentation indicating removal and/or confirmation sampling, and no closure letter were found for the USTs. These two (2) USTs are considered a REC in connection with the Property.

The identification of wastes generated at the Property Parcel (825 E State Street) including, but were not limited to, unspecified solvent mixture and oxygenated solvents is considered a REC.

Property Parcel 2

The former presence of railroad spurs across this Property Parcel are considered a REC based on the known potential for use of pesticides and herbicides to maintain railways.

Property Parcel 3

The historical development of the Property Parcel with railroad tracks is not considered a REC as the Property Parcel was redeveloped with the existing loading docks and parking areas associated with Property Parcel 5.

Property Parcel 4 (235 S Campus Avenue)

The identification of wastes generated at the Property, including but not limited to, PCE, TCE, and benzene, is considered a REC.

The current operation of a 500-gallon diesel AST at 810 E Main Street is not considered a REC as no leaking or staining was observed.

The observation of concrete patches, including at least one (1) raised, capped patch in the Pepe's Towing yard is considered a REC.

Property Parcel 5 (717-747 E State Street/810 E Main Street)

The former operation of two (2) 500-gallon diesel fuel USTs at the 810 E Main Street is not considered a REC as County of San Bernardino records indicated the USTs were removed in February 1989, and the County issued a letter dated March 16, 1989 stating "further investigation is not warranted at this time".

The identification of historical light-industrial operations, and generation of hazardous wastes including, but not limited to, unspecified solvent mixture, and oxygenated solvents at multiple addresses associated with the Property Parcel is considered a REC.

The identification of the former operation of at least 4 spray booths at 745 E State Street is considered a REC based on the potential for solvent use in cleaning equipment associated with the application of paints/stains.

The identification of a permit for the installation of a septic tank and cesspool issued to a former commercial/light-industrial tenant is considered a REC.

The identification of former lime and sulphur underground storage is not considered a REC as the storage vessels were likely removed prior to the redevelopment of that portion of the Property Parcel with the northern portion of the existing building.



Property Parcel 6 (807 E State Street)

The identification of VOC based concrete form stripper at the Property Parcel is considered a REC.

The identification of various quantities of waste-oil and oil containing wastes at the Property Parcels is considered an environmental concern that does not rise to the level of a REC based on the analytical results of soil samples collected during the June 2020 Phase II ESA.

The identification of various adjoining properties in the regulatory database report is not considered a REC based on the types of listings and/or regulatory status of the sites.

The former gas and oil service station operations on the southwestern adjoining property are not considered a REC based on the distance from the Property and the passage of time.

No RECs, Historical Recognized Environmental Conditions (HRECs), Controlled Recognized Environmental Conditions (CRECs), or de minimus conditions were identified during this assessment.

There is no unusual circumstance where greater certainty is required regarding RECs.

No significant data gaps were identified during this assessment that affect the ability of the Environmental Professional (EP) to identify RECs.



10.0 Conclusions and Recommendations

Converse has performed a Phase I Environmental Site Assessment in general conformance with the scope and limitations of ASTM Practice E1527-13 for 717, 725, 745, 747, 807 and 825 East State Street; 810 East Main Street; 316 South Bon View Avenue; and 235 South Campus Avenue, Ontario, San Bernardino County, California. Any exceptions to or deletions from this practice are described in the Limitations and Exceptions of Assessment section of this report. This assessment has revealed no evidence of recognized environmental conditions in connection with the Property except for the following:

- One (1) 12,000-gallon diesel fuel UST, and one (1) 2,000-gallon waste-oil UST were documented at Property Parcel 1 (316 S Bon View Avenue). However, no clear documentation indicating removal and/or confirmation sampling, and no closure letter were found for the USTs.
- The identification of wastes generated at Property Parcel 1 (825 E State Street) including, but not limited to, unspecified solvent mixture and oxygenated solvents
- The former presence of railroad spurs across Property Parcel 2 are considered a REC based on the known potential for use of pesticides and herbicides to maintain railways
- The identification of wastes generated at Property Parcel 4 (235 S Campus Avenue), including but not limited to, PCE, TCE, and benzene
- The identification of multiple concrete patches, including at least one (1) raised, capped rectangular patch in the Pepe's Towing Yard
- The identification of historical light-industrial operations, and generation of hazardous wastes including, but not limited to, unspecified solvent mixture, and oxygenated solvents at multiple addresses associated with Property Parcel 5
- The identification of the former operation of at least 4 spray booths at Property Parcel 5 (745 E State Street)
- The identification of a permit for the installation of a septic tank and cesspool issued in 1920 to a warehouse tenant at Property Parcel 5 (810 E State Street)
- The identification of VOC based concrete form stripper at Property Parcel 6 (807 E State Street)

Based on these findings, and the review of the June 2020 Phase II ESA, Converse recommends soil-vapor screening of Property Parcels 1, 4, 5, and 6, and shallow soil sampling at Property Parcel 2. Soil borings and soil-vapor sampling on Parcels 4 and 5 will be conducted in areas of the parcels where concrete patches and possible former septic cesspool were likely located. In addition, a geophysical survey to screen for the potential presence of the USTs at 316 S Bon View Avenue (Property Parcel 1) is recommended. San Bernardino County Fire Department (CUPA) closure for the USTs should be sought pending the results of the geophysical survey.



11.0 Deviations and Limitations

The following limitations and exceptions were encountered during the course of this assessment:

- Converse was not allowed access the storage building at Pepe's Towing (810 E Main Street). According to an onsite employee of Pepe's Towing, the building is used to house vehicles seized by police. Therefore, members of the public are not permitted to enter.
- Various areas of the surface of Property Parcels 1 and 5 were not able to be observed due to the presence of stored materials. Various areas of Parcel 5, including the exterior auto storage yard at Pepe's Towing (810 E Main Street) could not be observed due to the presence of vehicles.



12.0 Additional Non-Scope Services

There are environmental issues outside the scope of the ASTM E1527-13 that can be assessed in connection with a commercial real estate transaction. These are dealt with as non-scope considerations since they do not typically present a Superfund Liability. The specific level of inquiry (if any) is defined in the Proposal which contains a Scope of Work. These non-scope services are very client specific and not covered by the ASTM standard. They are frequently related to the business environmental risk which is defined in the standard as "risk which can have a material environmental or environmentally-driven impact on the business associated with the current or planned use of a parcel of commercial real estate".

No non-scope issues were addressed during this assessment.



13.0 Signature of Environmental Professional

I declare that, to the best of my professional knowledge and belief, I meet the definition of Environmental Professional as defined in A§312.10 of 40 CFR 312.

I have the specific qualifications based on education, training and experience to assess a property of the nature, history, and setting of the subject property. I have developed and performed the all appropriate inquiries in conformance with the standard and practices set forth in 40 CFR Part 312.

Site Assessor



Spencer Wagner
Senior Staff Environmental Scientist

Senior Reviewer



Norman S. Eke
Senior Vice President/Managing Officer



Spencer Wagner - Senior Staff Environmental Scientist

This Phase I ESA was completed by the above Environmental Professional. A complete list of preparers, and their responsibilities for this assessment, is provided in the following section (Section 14.0, List of Preparers).



14.0 List of Preparers

Norman S. Eke
Senior Vice President

B.A., Liberal Studies, Environmental Studies Emphasis, University of California, Santa Barbara, 1988.
Cal/OSHA Certified Asbestos Consultant, #96-2093
NIOSH 582 Equivalent Training

Senior Vice President and Managing Officer of Converse's California Environmental offices. Mr. Eke has served as the Principal-in-Charge and Contract Administrator to deliver services to our public agency and private clients. Mr. Eke has 31 years of experience in the fields of Environmental Due Diligence including Phase I and Phase II Environmental Site Assessments, Asbestos surveys/specifications/abatement monitoring, Preliminary Endangerment Assessments and associated Supplemental Site Investigations and Removal Action Work Plans/Implementation, various forms of Remediation, Human Health Risk Assessment and Indoor Air Quality. Mr. Eke is a former Subcommittee Chairman for E.50-02 Real Assessment and Management of the ASTM E.50 Committee on Environmental Assessment, Risk Management, Corrective Action, which includes Phase I ESA standards.

Principal area of responsibility for this ESA report: Project Management, Client Point of Contact, and Report Review.

Michael A. Van Fleet
Senior Geologist

B.A. Earth Science, University of California, Santa Cruz, 1999
Professional Geologist; California No. 7869, Washington No. 2900

Mr. Van Fleet has over 19 years of experience working as a geologist in the states of California and Washington. The majority of his project experience has been in the areas of environmental assessment and subsequent remediation, but also includes experience in groundwater development. Mr. Van Fleet's experience includes: collection of soil matrix, soil vapor, and groundwater samples; geologic logging of earth materials; designing well completion parameters; regulatory interaction; design and operation of soil vapor and groundwater remediation systems; staff and project management; report preparation and review; and monitoring of contractor activities.

Principal area of responsibility for this ESA report: Project Management, and Report Review.

Spencer Wagner
Senior Staff Environmental Scientist

B.A., Environmental Science and Policy, California State University, Long Beach, 2006
B.A., Geography, California State University, Long Beach, 2006
Certified Wood Destroying Organism (WDO) Inspector

Mr. Wagner has over 13 years' experience conducting Phase I and II Environmental Site Assessments throughout California. Mr. Wagner has completed Phase I ESAs on undeveloped land, residential properties, commercial/retail facilities, industrial facilities, and school sites. His Phase II ESA experience includes collection of soil matrix, soil vapor, indoor air and groundwater samples. Phase II projects worked on have included residential properties, commercial warehousing sites, school sites, dry cleaning facilities, automotive service sites, metal plating facilities and multi-tenant commercial properties



Principal area of responsibility for this ESA report: Project Management, Client Point of Contact, Historical Research, Regulatory Agency Interaction, Property Reconnaissance, Interviews, Report Generation, and Report Review.



15.0 References

California Department of Conservation, Division of Mines and Geology, Geologic Map of California, 2010.

Geologic Energy Management Division (CalGEM) Website, <https://www.conservation.ca.gov/calgem/Pages/Wellfinder.aspx>, February 2021.

California Environmental Protection Agency (Cal/EPA), Department of Toxic Substances Control, Request for Information, January 2021.

Cal/EPA, Envirostor Website (<http://www.envirostor.dtsc.ca.gov/public/>), February 2021.

Cal/EPA, Santa Ana Regional Water Quality Control Board, Request for Information, January 2021.

Cal/EPA, Geotracker Website (<http://geotracker.waterboards.ca.gov/>), February 2021.

Environmental Data Resources (EDR), Inc., Aerial Photographs, January 2021.

EDR, Inc., City Directory Abstract, January 2021.

EDR, Inc., Environmental Lien Report, January 2021.

EDR, Inc. Topographic Map, January 2021.

Garcia, Alberto, Owner Representative, CLS Properties (Property Parcels 2 and 6), Interview, February 2021.

Hazard Management Consulting (HMC), Phase I Environmental Site Assessment, 825, 807, 747, 745, and 717 East State Street; 810 East Main Street; 316 South Bon View Avenue; and, 235 South Campus Avenue, Ontario, California 91761, April 22, 2020.

Hazard Management Consultants, Results of Soil and Soil Vapor Investigation at the Property Located at 825, 807, 747, 745, 725, and 717 East State Street; 810 East Main Street; 316 South Bon View Avenue; and, 235 South Avenue in Ontario, CA 92761, June 11, 2020.

Lu, Joy, Property Owner Representative for DiaDia, LLC (Property Parcel 1), and Opone, LLC (Property Parcels 3, 4, and 5), Interview, February 2021.

Ontario, City of, Building Department, February 2021.

San Bernardino County Fire Department, Request for Information, January 2021.

South Coast Air Quality Management District, Request for Information, January 2021.

United States Geological Survey, 7.5-Minute Topographic Quadrangle, Ontario and Guasti, 2012.

United States Department of Transportation, Pipeline and Hazardous Material Safety Administration (PHMSA), Pipeline Location Website (<https://www.npms.phmsa.dot.gov/default.htm>), February 2021.



**Appendix A -
Application for Authorization to Use**



Converse Consultants

Geotechnical Engineering, Environmental & Groundwater Science, Inspection & Testing Services

Application for Authorization to Use

TO: Converse Consultants
Environmental Department
717 South Myrtle Avenue
Monrovia, California 91016

Project Title & Date: _____

Project Address: _____

FROM: (Please identify name & address of person/entity applying for permission to use the referenced report.)

Applicant _____ hereby applies for permission to use the referenced report in order to:

Applicant wishes or needs to use the referenced report because:

Applicant also understands and agrees that the referenced document is a copyrighted document and shall remain the sole property of Converse Consultants. Unauthorized use or copying of the report is strictly prohibited without the express written permission of Converse Consultants. *Applicant* understands and agrees that Converse Consultants may withhold such permission at its sole discretion, or grant such permission upon agreement to Terms and Conditions, such as the payment of a re-use fee, amongst others.

Applicant Signature: _____

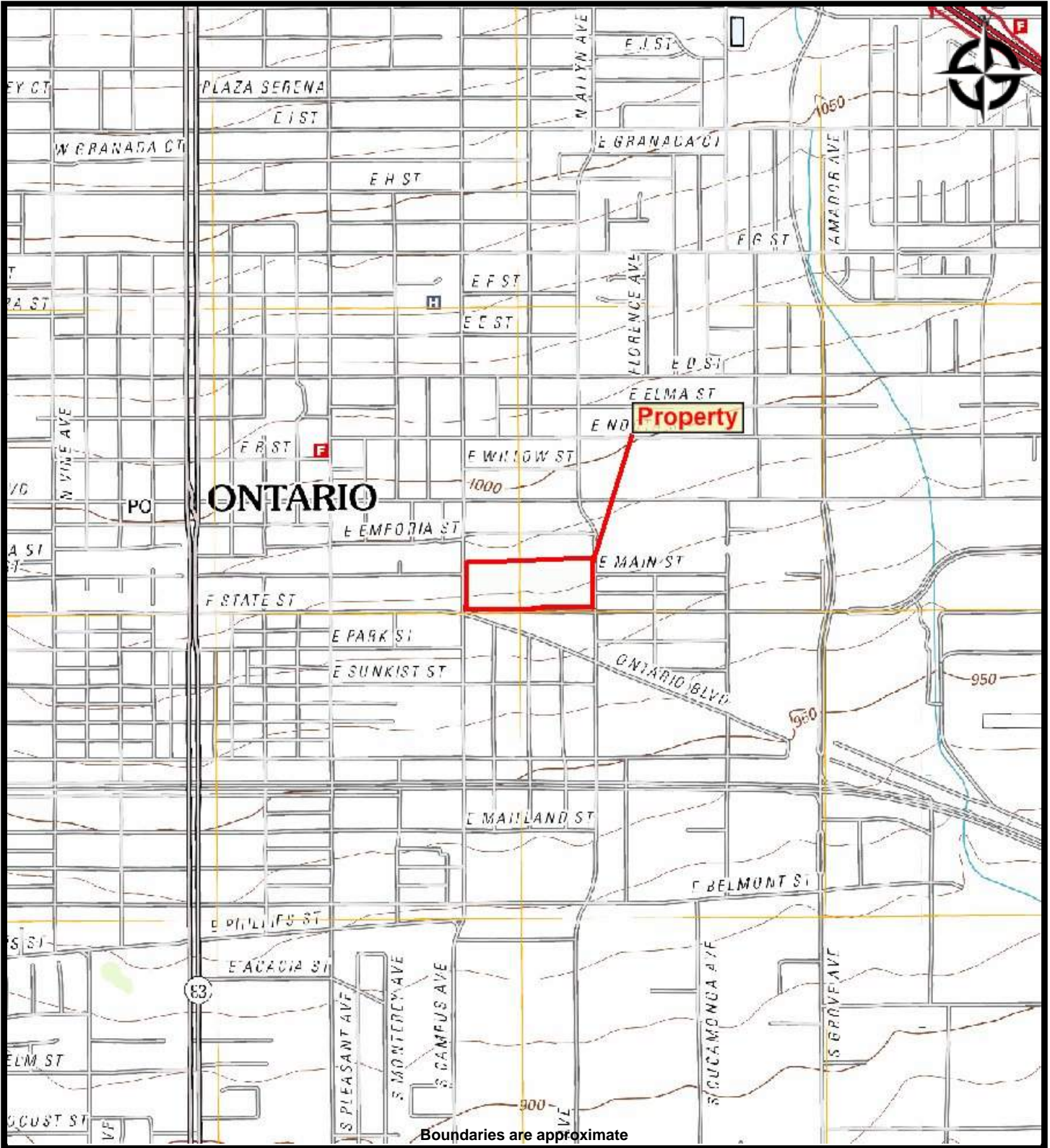
Applicant Name (print): _____

Title: _____

Date: _____



**Appendix B -
Property Plans**



CONVERSE CONSULTANTS
Geotechnical Engineering and
Environmental Services

FIGURE 1 - PROPERTY LOCATION MAP
ONTARIO/E. STATE ST, E. MAIN ST, S. BON VIE AVE, AND S. CAMPUS AVE
717 725 745 747 807 825 E State St & 810 E Main St
Ontario, California 91761

PREPARED FOR: City of Ontario
PROJ. MGR: Norman Eke
DRAWN BY: Spencer Wagner

DATE: March 5, 2020
PROJ. #: 19-16-123-10

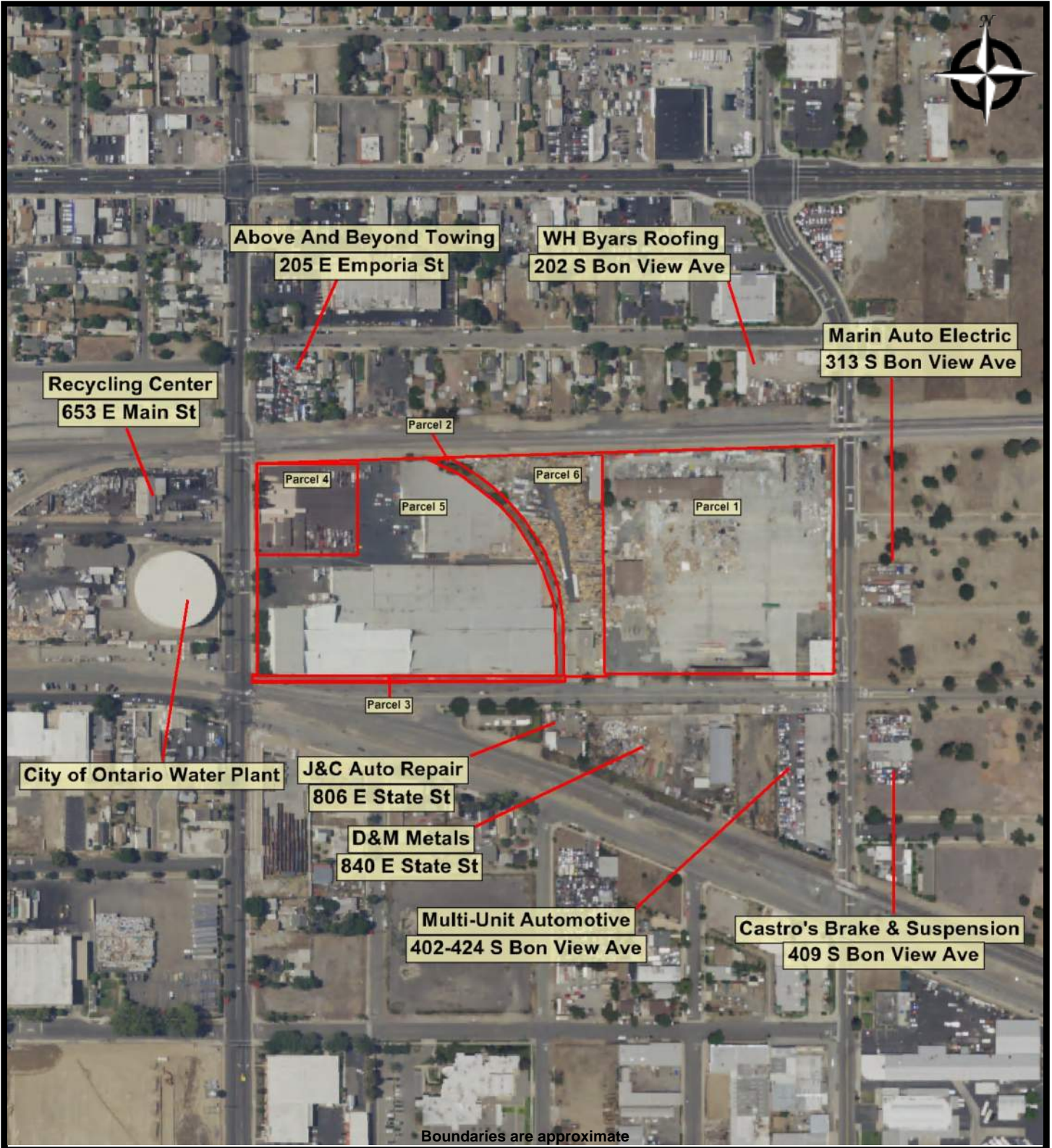


FIGURE 2 - PROPERTY MAP
F ONTARIO/E. STATE ST, E. MAIN ST, S. BON VIE AVE, AND S. CAMPU
717 725 745 747 807 825 E State St & 810 E Main St
Ontario, California 91761

PREPARED FOR: City of Ontario
PROJ. MGR: Norman Eke
DRAWN BY: Spencer Wagner

DATE: March 5, 2020
PROJ. #: 19-16-123-10

**Appendix C -
Pertinent Property Photographs**



View of Property (looking northwest) from near southeast corner of Property.



View of southern Property boundary (looking west).





View of southern boundary of Property (looking east).



View of western boundary of Property (looking north).





View of northern boundary of Property (looking west).



View of eastern portion of Property (825 E State Street/316 Bon View Avenue).





View of building pad located in southeast corner of 825 E State St.




View of service/storage building at 825 E State St.





View of service bay at 825 E State St.



View of interior of service/storage building at 825 E State St.





View of three (3) five-gallon buckets of used oil in service/storage building at 825 E State St.



View of partially full gas/diesel cans in flammable materials cabinet in service/storage building at 825 E State St.



View of gas/diesel caddy in service/storage building at 825 E State St.



View of propane canister storage on west side exterior of service/storage building.





View of storage yard at 825 E State St.



View of foam and plastic bails in storage yard at 825 E State St.





View of foam and plastic bails in storage yard at 825 E State St.



View of entrance to 717 E State Street.





View of interior of 717 E State Street used for warehousing office furniture.



View of interior of 717 E State Street used for warehousing.





View of standing water due to roof leak in 717 E State St.



View of interior of vacant portion of 717 E state Street.





View of interior of second floor of vacant portion of 717 E state Street.



View of interior of 725 E State Street currently used for storage.



View of interior of 725 E State Street currently used for storage.




View of interior of 725 E State Street currently used for storage.





View of interior of vacant tenant space at 745A E State Street.



View of interior of vacant tenant space at 745A E State Street.





View of interior of vacant tenant space at 745A E State Street.



View of hazardous material storage including used oil and new oil in 745A E State St.





View of hazardous waste label on storage container in 745A E State Street indicating wastes were generated at 825 E State Street.



View of interior of linen supply warehouse at 745B E State Street.





View of interior of linen supply warehouse at 745B E State Street.



View of interior of linen supply warehouse at 745B E State Street.





View of interior of linen supply warehouse at 745B E State Street.



View of interior of linen supply warehouse at 745B E State Street.





View of interior of vacant tenant space at 747 E State St. Former tenant has yet to remove warehoused products.



View of interior of vacant tenant space at 747 E State St.



View of interior of vacant tenant space at 747 E State St.



View of interior of portion of 810 E Main Street.





View of interior of portion of 810 E Main Street used for warehousing by same tenant at 717 E State Street.



View of interior of portion of 810 E Main Street used for warehousing by same tenant at 717 E State Street.





View of tow yard occupying yard at 810 E Main St.



View of 500-gallon diesel AST at 810 E Main Street tow yard.





View of tow yard occupying yard at 810 E Main St.



View of concrete patch area at 810 E Main Street tow yard.



View of concrete patch area at 810 E Main Street tow yard.



View of interior of 810C E Main Street used for restaurant equipment storage.





View of interior of 810C E Main Street used for restaurant equipment storage.



View of interior of 810C E Main Street used for restaurant equipment storage.



View of interior of Strum Brewing at 235 S Campus Avenue.



View of floor drain at Strum Brewing.



View of fermenting room at Strum Brewing.



View of product packaging storage in Strum Brewing.





View of dust collection system on north side of warehouse buildings located in western portion of Property.



View of vaults located on north side of warehouse building on west side of Property.



View of typical storm drain grate as observed on north side of warehouse building in western portion of Property.



View of approximate 10,000-gallon empty AST labeled as storm water at northeast corner of warehouse building in western portion of Property.



View of two-story commercial office building located at 807 E State Street.



View of first floor office space at 810 E State St occupied by World Transportation.





View of first floor office space at 810 E State St.



View of storage area on 1st floor of 807 E State St.





View of 2nd floor office space at 807 E State St occupied by AG Construction.




View of 2nd floor office space at 807 E State St.





View of 2nd floor office space at 807 E State St.



View of construction yard located on eastern half of 807 E State St.





View of partially full drums of Spec Strip, a concrete form release agent observed in construction yard.



View of hazardous material storage including used oil, and new oil in shipping container at AG Construction yard.





View of construction materials and wastes in AG Construction yard.



View of aboveground lift at AG Construction yard used for servicing company vehicles.





View of used batteries observed in AG Construction yard.



View of used tires and paints stored at AG Construction yard.





View of pad-mounted transformer at AG Construction yard.



View of World Transportation container yard on west side of 807 E State Street.





View of World Transportation container yard on west side of 807 E State Street.



View of overgrown former rail spurs bisecting Property.





View of overgrown former rail spurs bisecting Property.



**Appendix D -
Historical Research**

City of Ontario / 316S Bon View, 235 S Campus Ave
717 725 745 747 807 825 E State St & 810 E Main St
Ontario, CA 91761

Inquiry Number: 6345376.4

January 27, 2021

EDR Historical Topo Map Report

with QuadMatch™



6 Armstrong Road, 4th floor
Shelton, CT 06484
Toll Free: 800.352.0050
www.edrnet.com

EDR Historical Topo Map Report

01/27/21

Site Name:

City of Ontario / 316S Bon View
717 725 745 747 807 825 E St
Ontario, CA 91761
EDR Inquiry # 6345376.4

Client Name:

Converse Consultants
717 S Myrtle Ave
Monrovia, CA 91016
Contact: Farah Selbi



EDR Topographic Map Library has been searched by EDR and maps covering the target property location as provided by Converse Consultants were identified for the years listed below. EDR's Historical Topo Map Report is designed to assist professionals in evaluating potential liability on a target property resulting from past activities. EDR's Historical Topo Map Report includes a search of a collection of public and private color historical topographic maps, dating back to the late 1800s.

Search Results:**Coordinates:**

P.O.#	NA	Latitude:	34.061095 34° 3' 40" North
Project:	19-16-123-10	Longitude:	-117.638854 -117° 38' 20" West
		UTM Zone:	Zone 11 North
		UTM X Meters:	441045.03
		UTM Y Meters:	3769114.19
		Elevation:	982.00' above sea level

Maps Provided:

2012	1941, 1942
1981	1933
1976	1903
1973	1900
1966, 1967	1897
1954	
1953, 1954	
1944	

Disclaimer - Copyright and Trademark Notice

This Report contains certain information obtained from a variety of public and other sources reasonably available to Environmental Data Resources, Inc. It cannot be concluded from this Report that coverage information for the target and surrounding properties does not exist from other sources. NO WARRANTY EXPRESSED OR IMPLIED, IS MADE WHATSOEVER IN CONNECTION WITH THIS REPORT. ENVIRONMENTAL DATA RESOURCES, INC. SPECIFICALLY DISCLAIMS THE MAKING OF ANY SUCH WARRANTIES, INCLUDING WITHOUT LIMITATION, MERCHANTABILITY OR FITNESS FOR A PARTICULAR USE OR PURPOSE. ALL RISK IS ASSUMED BY THE USER. IN NO EVENT SHALL ENVIRONMENTAL DATA RESOURCES, INC. BE LIABLE TO ANYONE, WHETHER ARISING OUT OF ERRORS OR OMISSIONS, NEGLIGENCE, ACCIDENT OR ANY OTHER CAUSE, FOR ANY LOSS OF DAMAGE, INCLUDING, WITHOUT LIMITATION, SPECIAL, INCIDENTAL, CONSEQUENTIAL, OR EXEMPLARY DAMAGES. ANY LIABILITY ON THE PART OF ENVIRONMENTAL DATA RESOURCES, INC. IS STRICTLY LIMITED TO A REFUND OF THE AMOUNT PAID FOR THIS REPORT. Purchaser accepts this Report "AS IS". Any analyses, estimates, ratings, environmental risk levels or risk codes provided in this Report are provided for illustrative purposes only, and are not intended to provide, nor should they be interpreted as providing any facts regarding, or prediction or forecast of, any environmental risk for any property. Only a Phase I Environmental Site Assessment performed by an environmental professional can provide information regarding the environmental risk for any property. Additionally, the information provided in this Report is not to be construed as legal advice.

Copyright 2021 by Environmental Data Resources, Inc. All rights reserved. Reproduction in any media or format, in whole or in part, of any report or map of Environmental Data Resources, Inc., or its affiliates, is prohibited without prior written permission.

EDR and its logos (including Sanborn and Sanborn Map) are trademarks of Environmental Data Resources, Inc. or its affiliates. All other trademarks used herein are the property of their respective owners.

Topo Sheet Key

This EDR Topo Map Report is based upon the following USGS topographic map sheets.

2012 Source Sheets



Guasti
2012
7.5-minute, 24000



Ontario
2012
7.5-minute, 24000

1981 Source Sheets

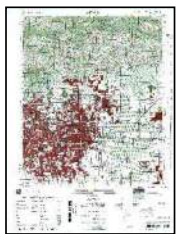


Guasti
1981
7.5-minute, 24000
Aerial Photo Revised 1978



Ontario
1981
7.5-minute, 24000
Aerial Photo Revised 1978

1976 Source Sheets



ONTARIO
1976
15-minute, 50000

1973 Source Sheets



Guasti
1973
7.5-minute, 24000
Aerial Photo Revised 1973



Ontario
1973
7.5-minute, 24000
Aerial Photo Revised 1973

Topo Sheet Key

This EDR Topo Map Report is based upon the following USGS topographic map sheets.

1966, 1967 Source Sheets



Guasti
1966
7.5-minute, 24000
Aerial Photo Revised 1966



Ontario
1967
7.5-minute, 24000
Aerial Photo Revised 1966

1954 Source Sheets



Ontario
1954
15-minute, 62500

1953, 1954 Source Sheets



Guasti
1953
7.5-minute, 24000
Aerial Photo Revised 1952

1944 Source Sheets



CUCAMONGA
1944
15-minute, 50000


Topo Sheet Key

This EDR Topo Map Report is based upon the following USGS topographic map sheets.

1941, 1942 Source Sheets



GUASTI VICINITY
1941
7.5-minute, 31680



Ontario and Vicinity
1942
7.5-minute, 31680

1933 Source Sheets



Ontario
1933
7.5-minute, 31680

1903 Source Sheets



Cucamonga
1903
15-minute, 62500

1900 Source Sheets



Cucamonga
1900
15-minute, 62500

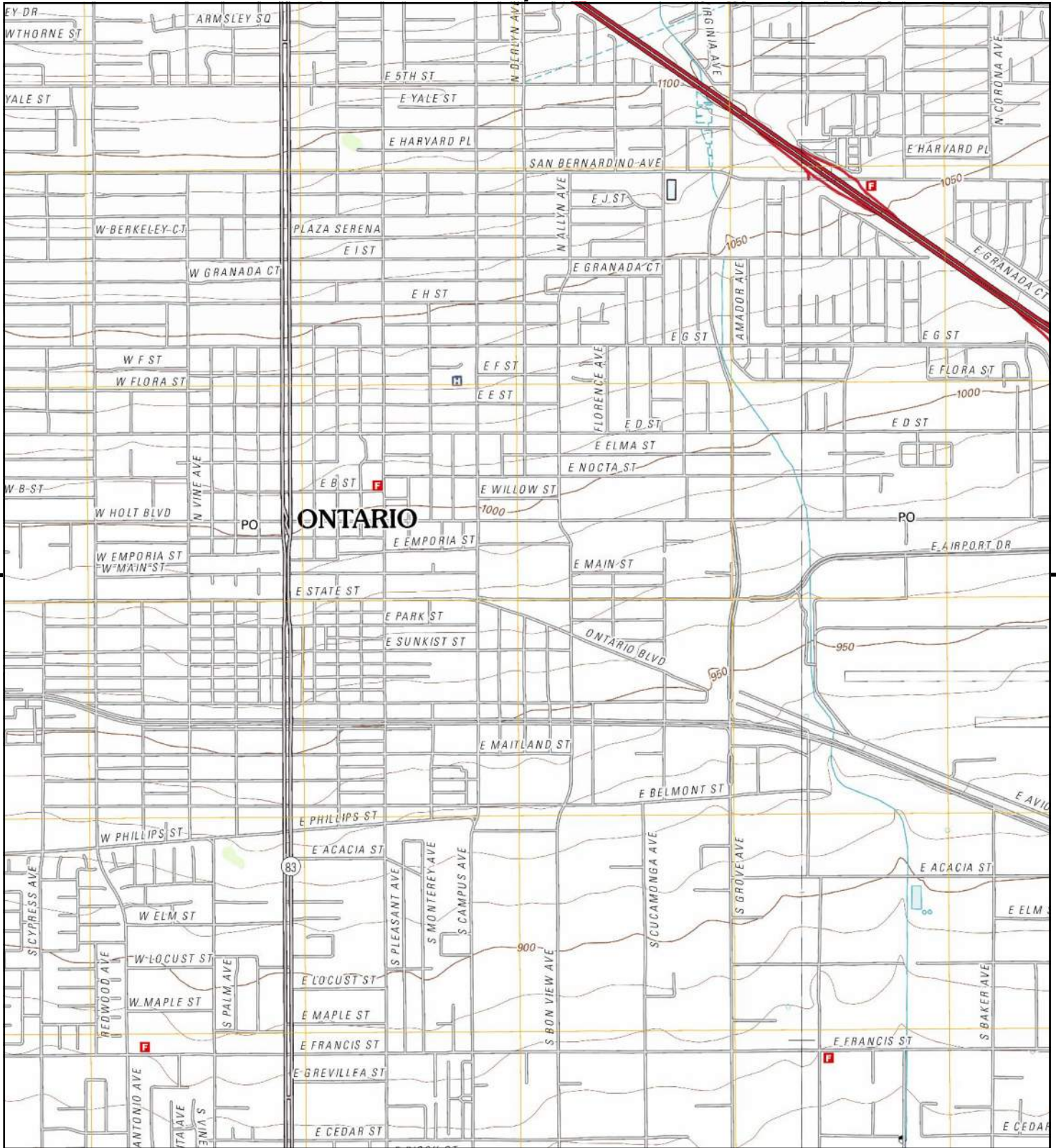
Topo Sheet Key

This EDR Topo Map Report is based upon the following USGS topographic map sheets.

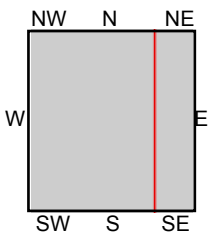
1897 Source Sheets



Cucamonga
1897
15-minute, 62500



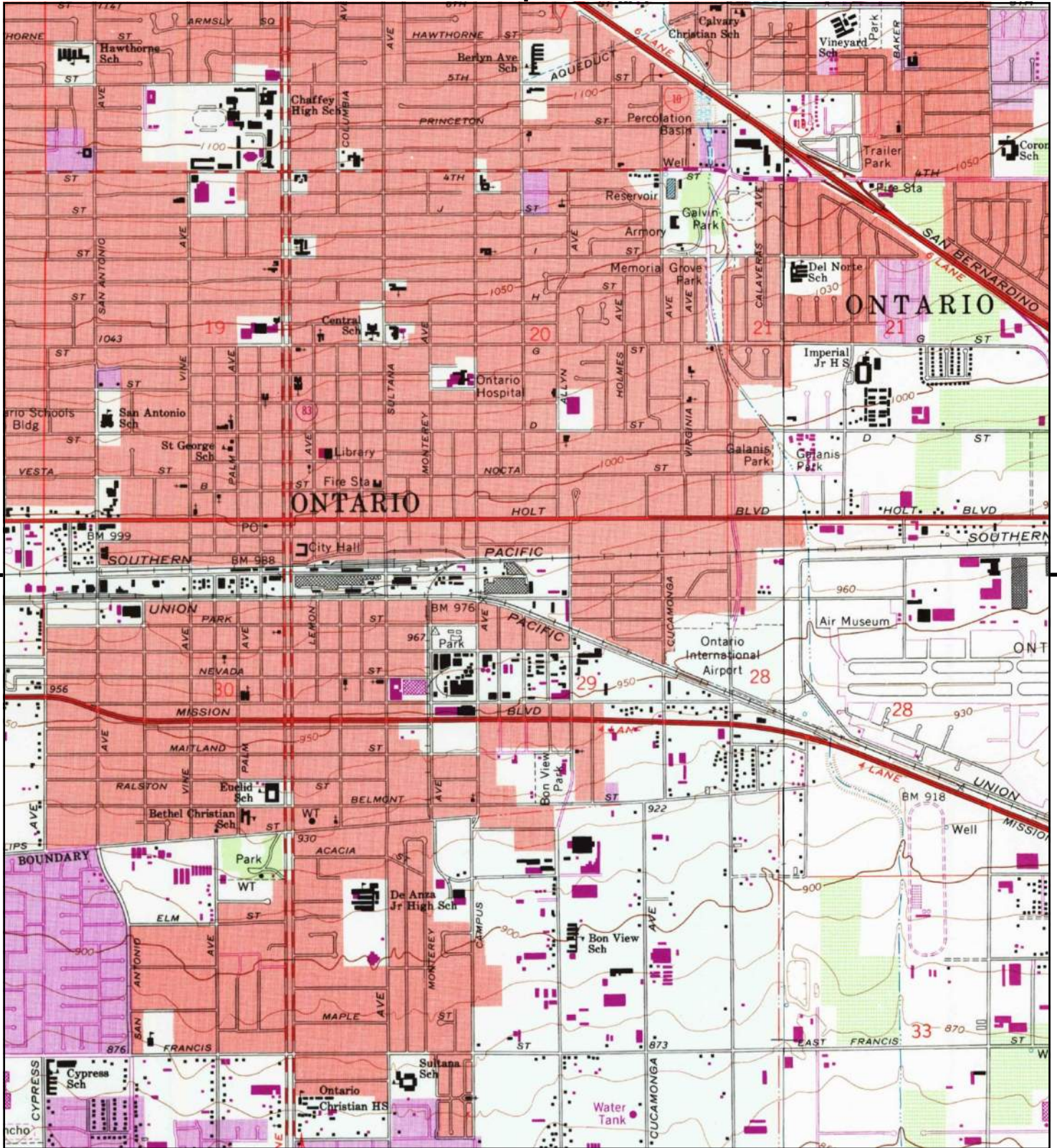
This report includes information from the following map sheet(s).



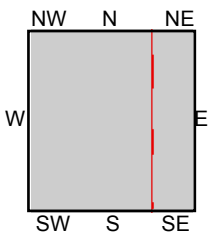
TP, Ontario, 2012, 7.5-minute
E, Guasti, 2012, 7.5-minute

SITE NAME: City of Ontario / 316S Bon View, 235 S C
ADDRESS: 717 725 745 747 807 825 E State St & 81
Ontario, CA 91761
CLIENT: Converse Consultants





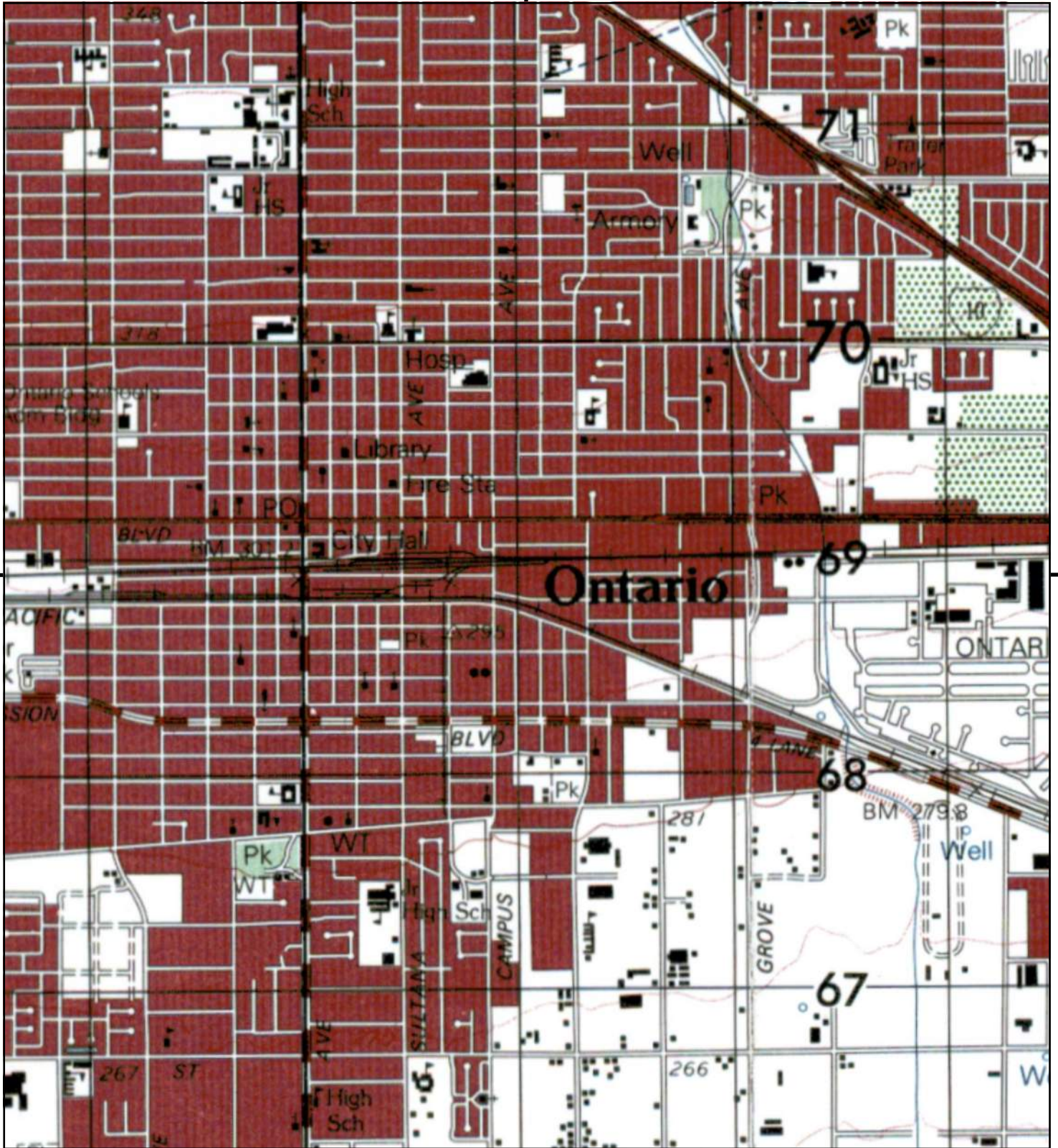
This report includes information from the following map sheet(s).



TP, Ontario, 1981, 7.5-minute
E, Guasti, 1981, 7.5-minute

SITE NAME: City of Ontario / 316S Bon View, 235 S C
ADDRESS: 717 725 745 747 807 825 E State St & 81
Ontario, CA 91761
CLIENT: Converse Consultants





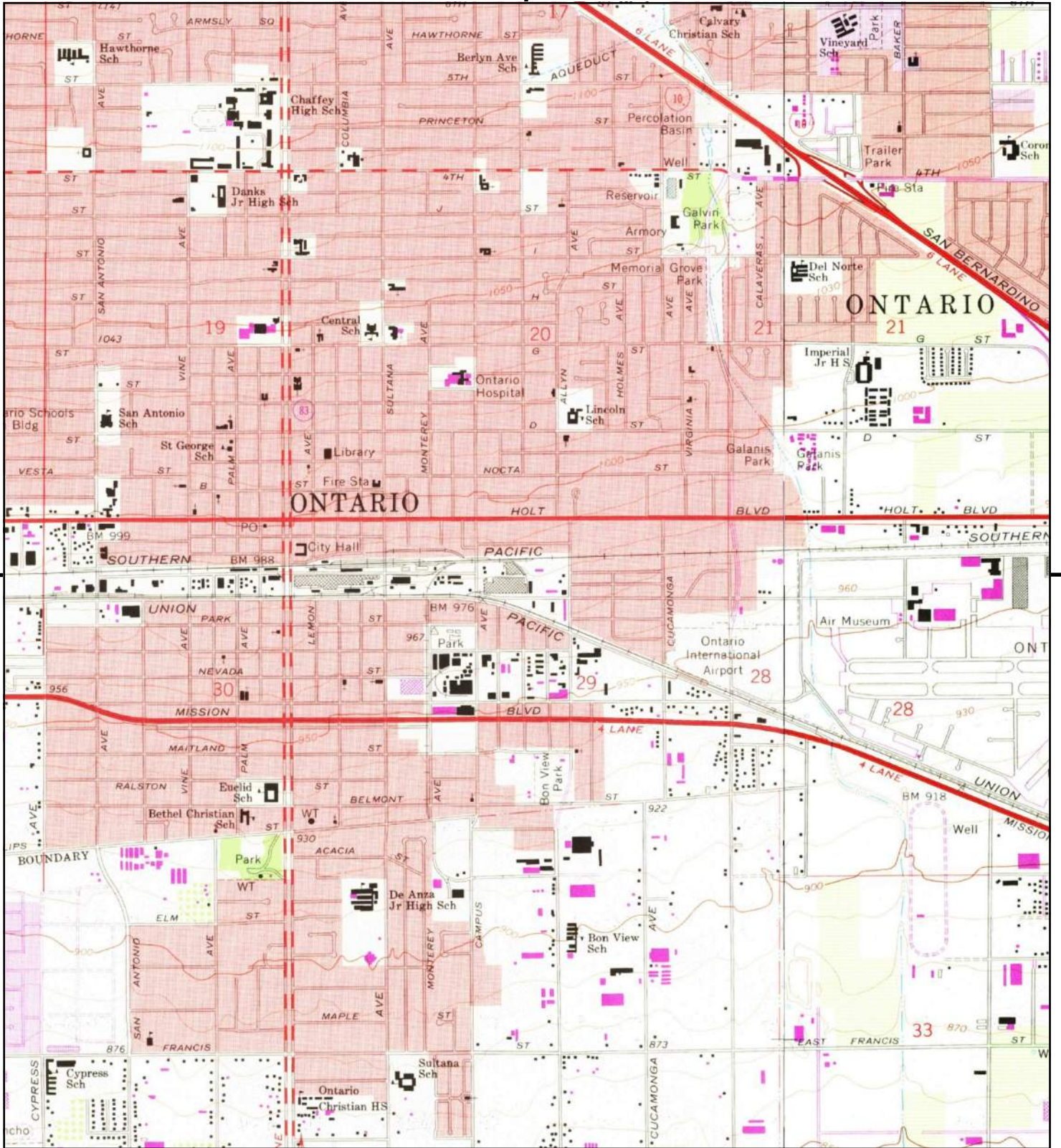
This report includes information from the following map sheet(s).



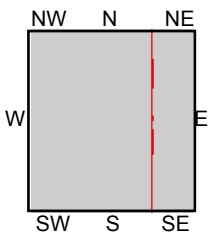
TP, ONTARIO, 1976, 15-minute

SITE NAME: City of Ontario / 316S Bon View, 235 S C.
 ADDRESS: 717 725 745 747 807 825 E State St & 81
 Ontario, CA 91761
 CLIENT: Converse Consultants





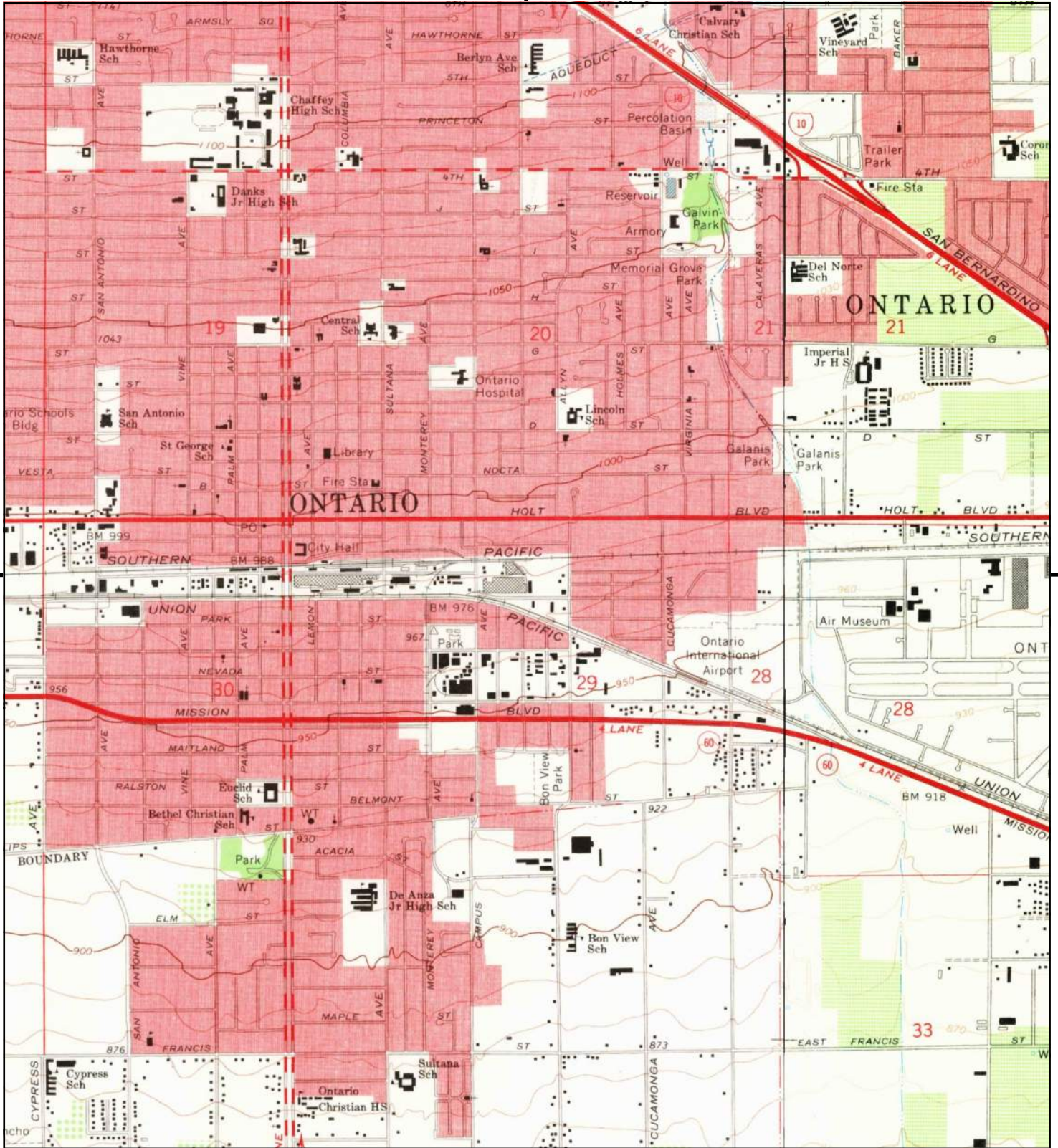
This report includes information from the following map sheet(s).



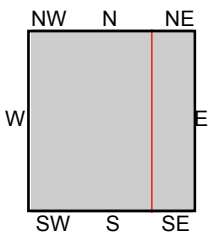
TP, Ontario, 1973, 7.5-minute
E, Guasti, 1973, 7.5-minute

SITE NAME: City of Ontario / 316S Bon View, 235 S C
ADDRESS: 717 725 745 747 807 825 E State St & 81
Ontario, CA 91761
CLIENT: Converse Consultants





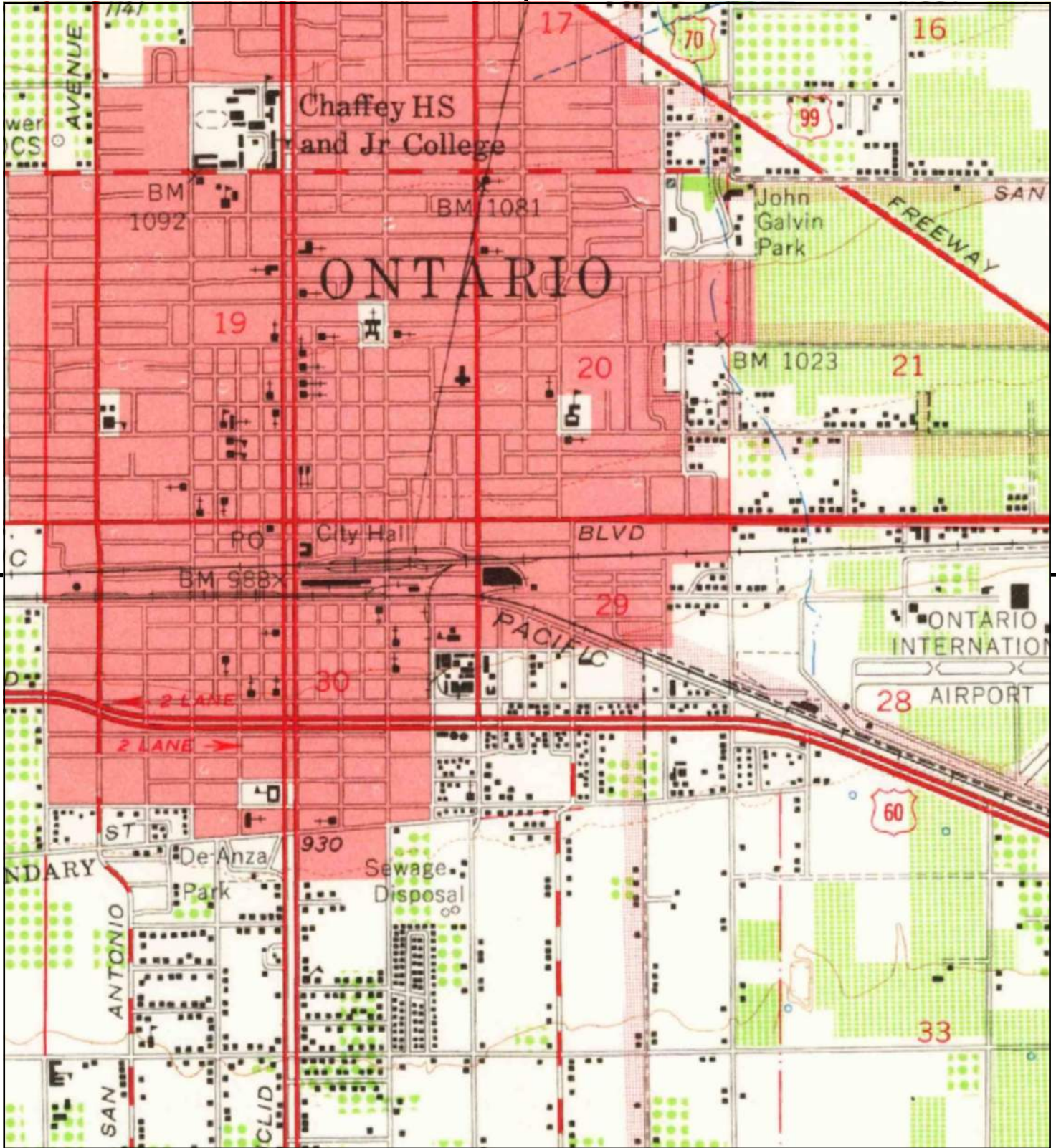
This report includes information from the following map sheet(s).



TP, Ontario, 1967, 7.5-minute
E, Guasti, 1966, 7.5-minute

SITE NAME: City of Ontario / 316S Bon View, 235 S C
ADDRESS: 717 725 745 747 807 825 E State St & 81
Ontario, CA 91761
CLIENT: Converse Consultants





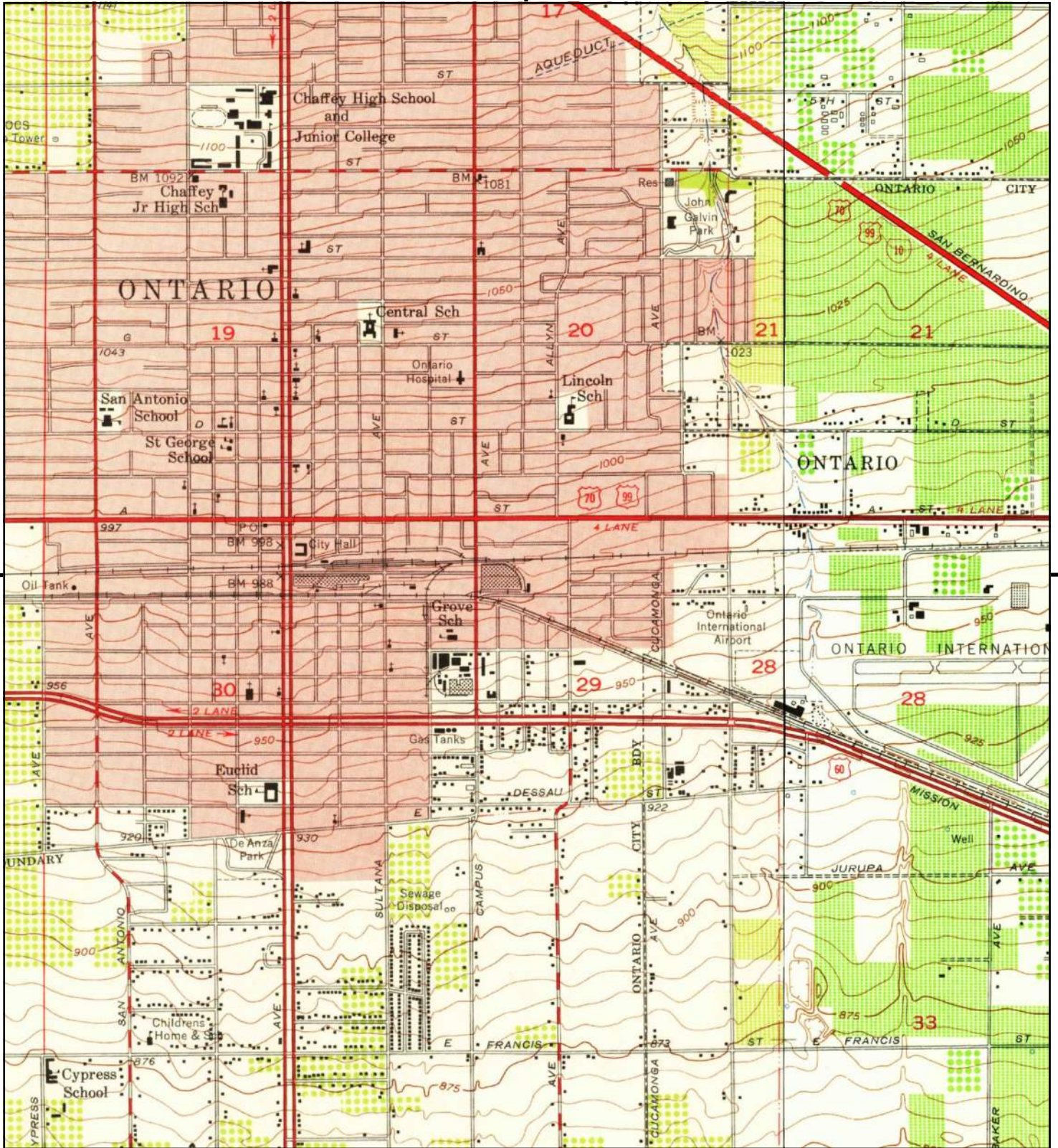
This report includes information from the following map sheet(s).



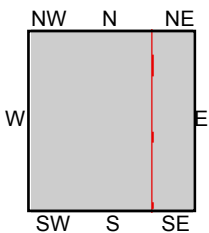
TP, Ontario, 1954, 15-minute

SITE NAME: City of Ontario / 316S Bon View, 235 S C
 ADDRESS: 717 725 745 747 807 825 E State St & 81
 Ontario, CA 91761
 CLIENT: Converse Consultants





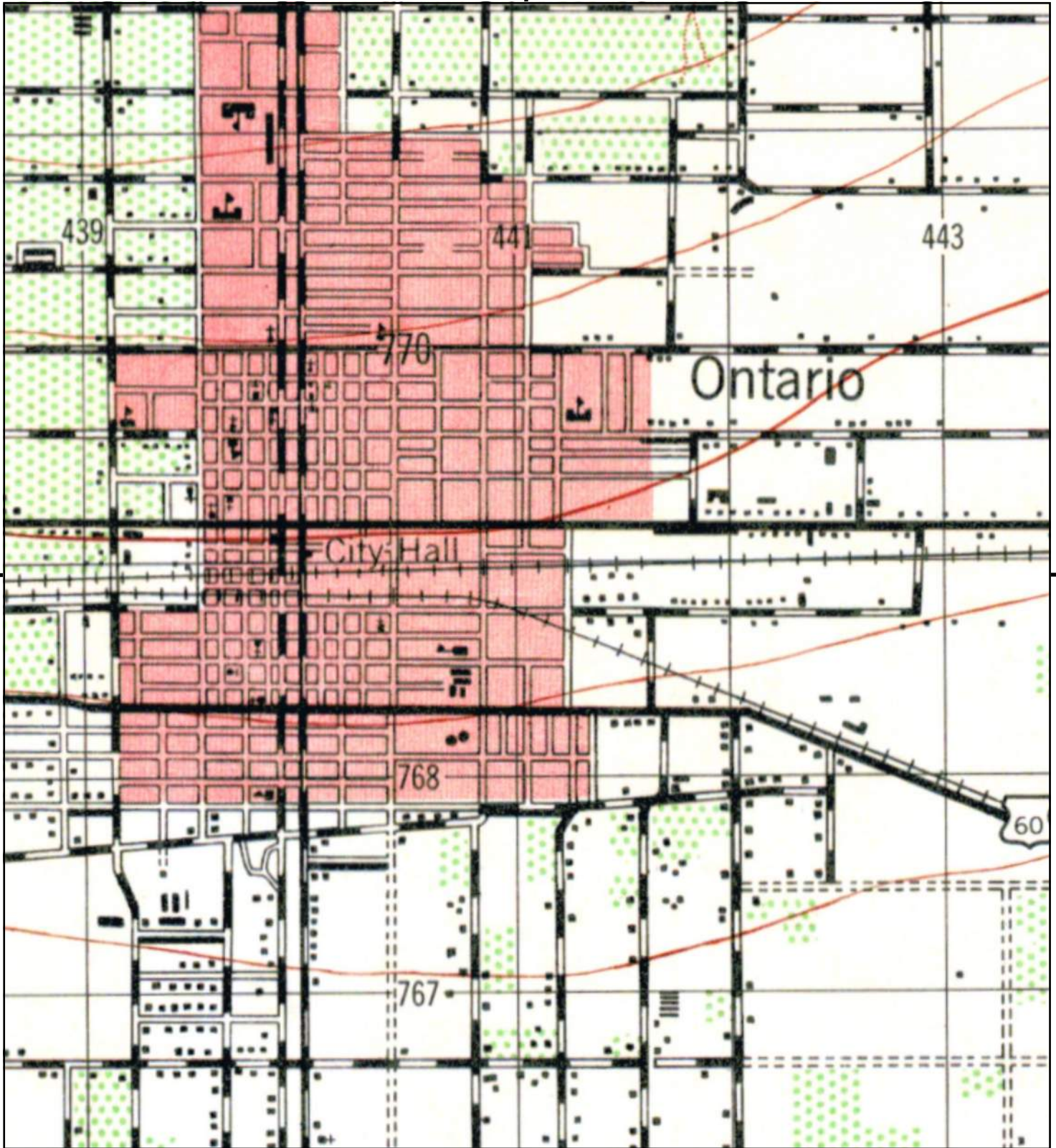
This report includes information from the following map sheet(s).



TP, Ontario, 1954, 7.5-minute
E, Guasti, 1953, 7.5-minute

SITE NAME: City of Ontario / 316S Bon View, 235 S C
ADDRESS: 717 725 745 747 807 825 E State St & 81
Ontario, CA 91761
CLIENT: Converse Consultants





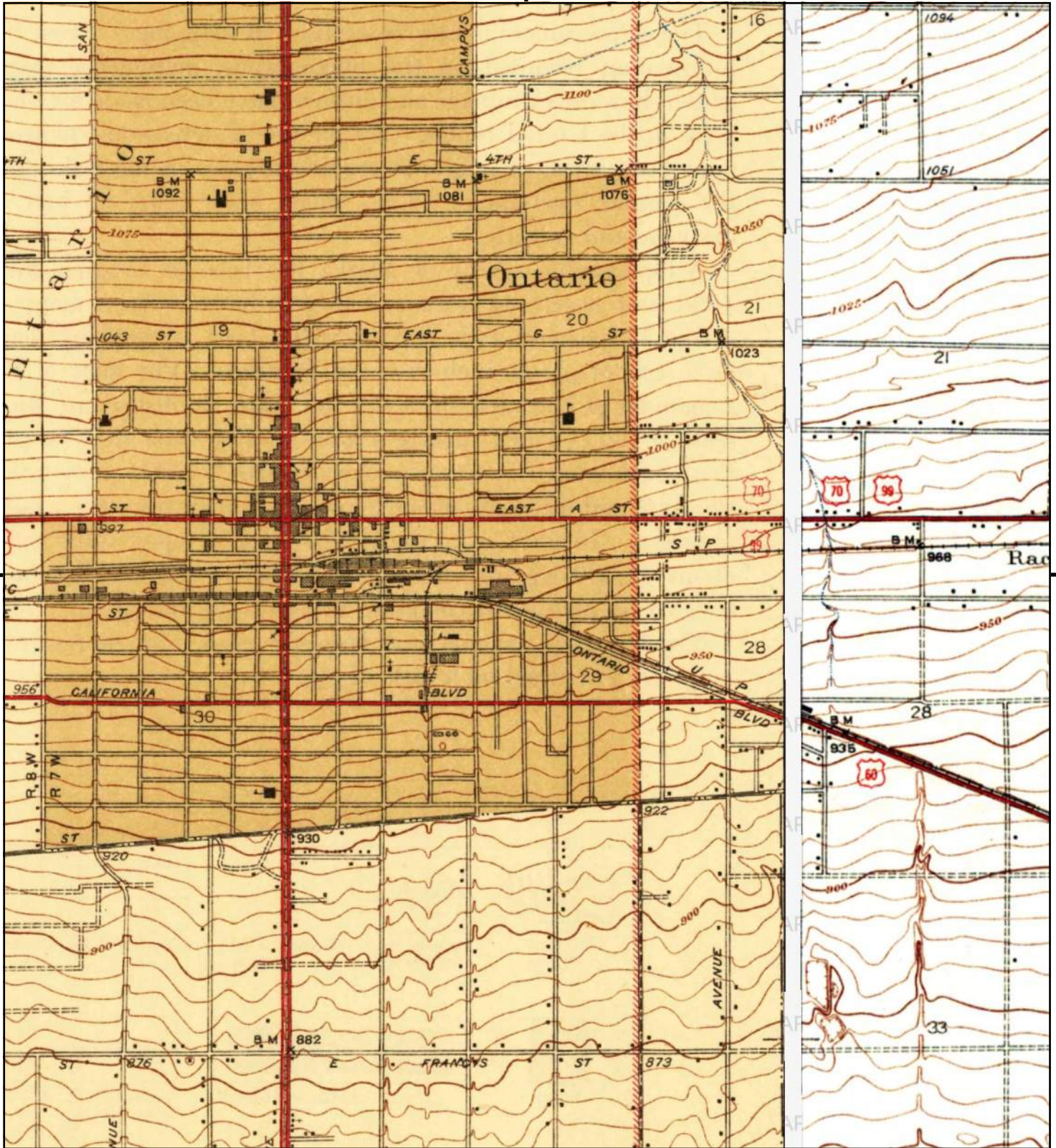
This report includes information from the following map sheet(s).



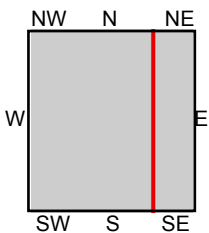
TP, CUCAMONGA, 1944, 15-minute

SITE NAME: City of Ontario / 316S Bon View, 235 S C.
 ADDRESS: 717 725 745 747 807 825 E State St & 81
 Ontario, CA 91761
 CLIENT: Converse Consultants






This report includes information from the following map sheet(s).



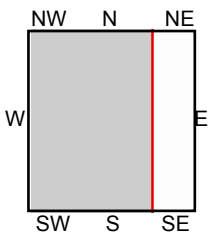
TP, Ontario and Vicinity, 1942, 7.5-minute
NE, GUASTI VICINITY, 1941, 7.5-minute

SITE NAME: City of Ontario / 316S Bon View, 235 S C
ADDRESS: 717 725 745 747 807 825 E State St & 81
Ontario, CA 91761
CLIENT: Converse Consultants





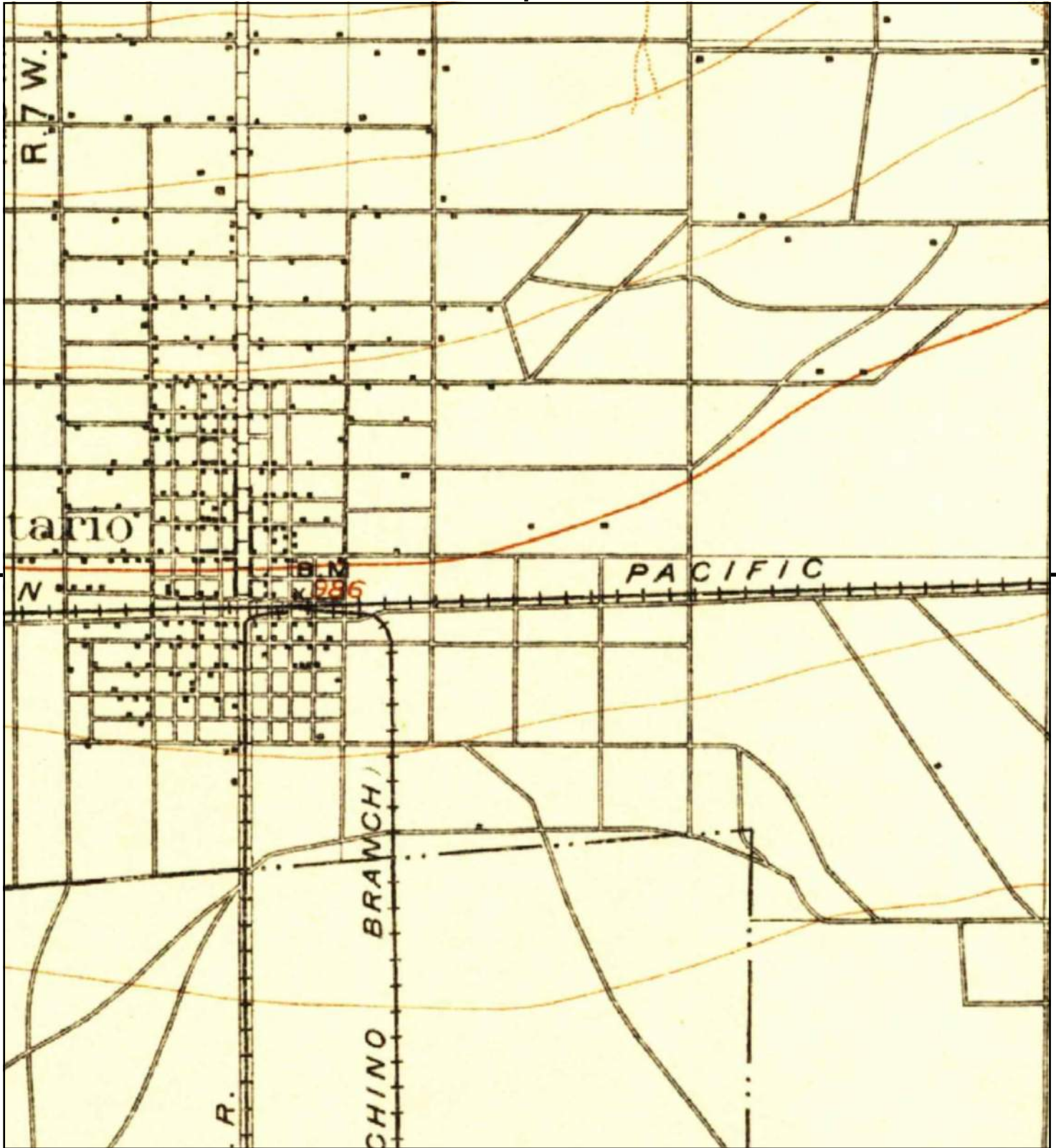
This report includes information from the following map sheet(s).



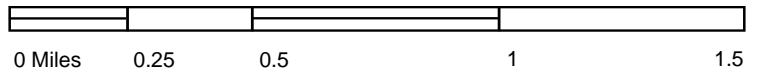
TP, Ontario, 1933, 7.5-minute

SITE NAME: City of Ontario / 316S Bon View, 235 S C
 ADDRESS: 717 725 745 747 807 825 E State St & 81
 Ontario, CA 91761
 CLIENT: Converse Consultants





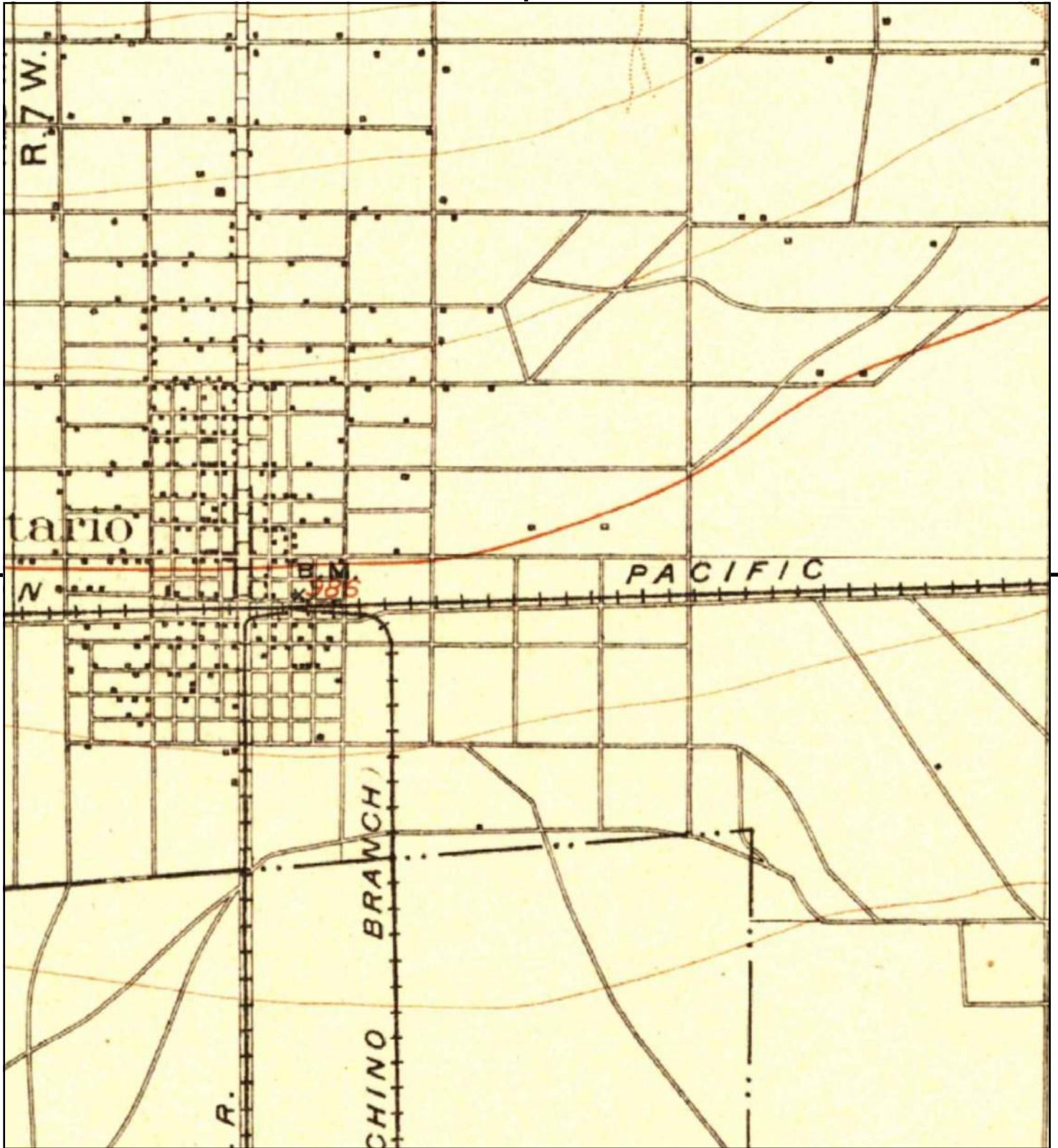
This report includes information from the following map sheet(s).



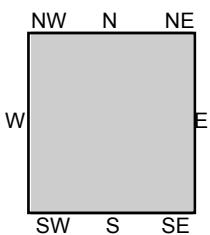
TP, Cucamonga, 1903, 15-minute

SITE NAME: City of Ontario / 316S Bon View, 235 S C.
 ADDRESS: 717 725 745 747 807 825 E State St & 81
 Ontario, CA 91761
 CLIENT: Converse Consultants





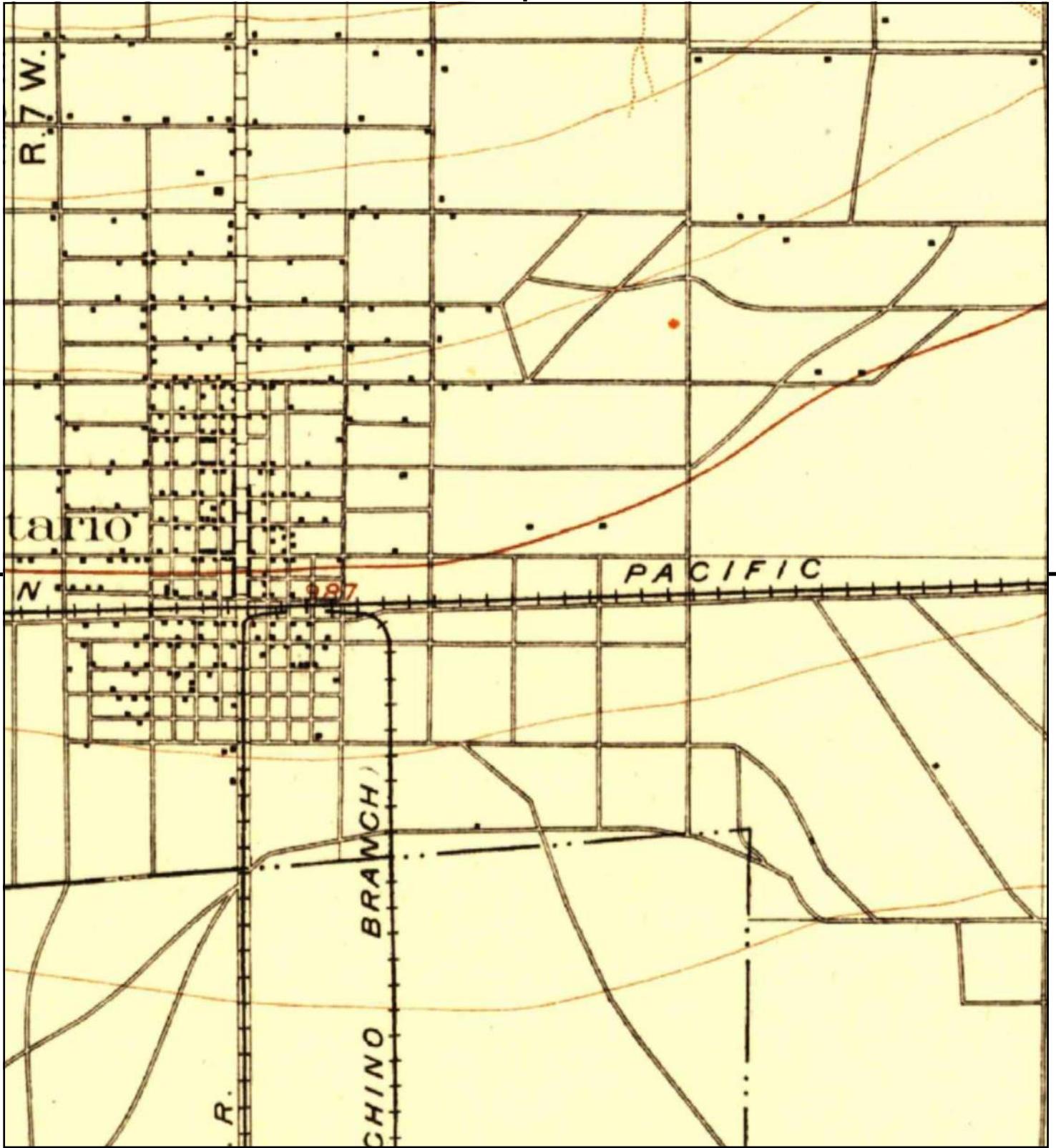
This report includes information from the following map sheet(s).



TP, Cucamonga, 1900, 15-minute

SITE NAME: City of Ontario / 316S Bon View, 235 S C
ADDRESS: 717 725 745 747 807 825 E State St & 81
Ontario, CA 91761
CLIENT: Converse Consultants





This report includes information from the following map sheet(s).



TP, Cucamonga, 1897, 15-minute

SITE NAME: City of Ontario / 316S Bon View, 235 S C
 ADDRESS: 717 725 745 747 807 825 E State St & 81
 Ontario, CA 91761
 CLIENT: Converse Consultants





City of Ontario / 316S Bon View, 235 S Campus Ave

717 725 745 747 807 825 E State St & 810 E Main St

Ontario, CA 91761

Inquiry Number: 6345376.8

January 27, 2021

The EDR Aerial Photo Decade Package



6 Armstrong Road, 4th floor
Shelton, CT 06484
Toll Free: 800.352.0050
www.edrnet.com

EDR Aerial Photo Decade Package

01/27/21

Site Name:

City of Ontario / 316S Bon View
717 725 745 747 807 825 E St;
Ontario, CA 91761
EDR Inquiry # 6345376.8

Client Name:

Converse Consultants
717 S Myrtle Ave
Monrovia, CA 91016
Contact: Farah Selbi



Environmental Data Resources, Inc. (EDR) Aerial Photo Decade Package is a screening tool designed to assist environmental professionals in evaluating potential liability on a target property resulting from past activities. EDR's professional researchers provide digitally reproduced historical aerial photographs, and when available, provide one photo per decade.

Search Results:

<u>Year</u>	<u>Scale</u>	<u>Details</u>	<u>Source</u>
2016	1"=500'	Flight Year: 2016	USDA/NAIP
2012	1"=500'	Flight Year: 2012	USDA/NAIP
2009	1"=500'	Flight Year: 2009	USDA/NAIP
2006	1"=500'	Flight Year: 2006	USDA/NAIP
1990	1"=500'	Flight Date: August 29, 1990	USDA
1989	1"=500'	Flight Date: August 03, 1989	USDA
1985	1"=500'	Flight Date: September 13, 1985	USDA
1975	1"=500'	Flight Date: August 01, 1975	USGS
1966	1"=500'	Flight Date: April 16, 1966	USGS
1953	1"=500'	Flight Date: March 03, 1953	USDA
1948	1"=500'	Flight Date: July 10, 1948	USGS
1946	1"=500'	Flight Date: December 29, 1946	USGS
1938	1"=500'	Flight Date: May 27, 1938	USDA


When delivered electronically by EDR, the aerial photo images included with this report are for ONE TIME USE ONLY. Further reproduction of these aerial photo images is prohibited without permission from EDR. For more information contact your EDR Account Executive.

Disclaimer - Copyright and Trademark Notice

This Report contains certain information obtained from a variety of public and other sources reasonably available to Environmental Data Resources, Inc. It cannot be concluded from this Report that coverage information for the target and surrounding properties does not exist from other sources. NO WARRANTY EXPRESSED OR IMPLIED, IS MADE WHATSOEVER IN CONNECTION WITH THIS REPORT. ENVIRONMENTAL DATA RESOURCES, INC. SPECIFICALLY DISCLAIMS THE MAKING OF ANY SUCH WARRANTIES, INCLUDING WITHOUT LIMITATION, MERCHANTABILITY OR FITNESS FOR A PARTICULAR USE OR PURPOSE. ALL RISK IS ASSUMED BY THE USER. IN NO EVENT SHALL ENVIRONMENTAL DATA RESOURCES, INC. BE LIABLE TO ANYONE, WHETHER ARISING OUT OF ERRORS OR OMISSIONS, NEGLIGENCE, ACCIDENT OR ANY OTHER CAUSE, FOR ANY LOSS OF DAMAGE, INCLUDING, WITHOUT LIMITATION, SPECIAL, INCIDENTAL, CONSEQUENTIAL, OR EXEMPLARY DAMAGES. ANY LIABILITY ON THE PART OF ENVIRONMENTAL DATA RESOURCES, INC. IS STRICTLY LIMITED TO A REFUND OF THE AMOUNT PAID FOR THIS REPORT. Purchaser accepts this Report "AS IS". Any analyses, estimates, ratings, environmental risk levels or risk codes provided in this Report are provided for illustrative purposes only, and are not intended to provide, nor should they be interpreted as providing any facts regarding, or prediction or forecast of, any environmental risk for any property. Only a Phase I Environmental Site Assessment performed by an environmental professional can provide information regarding the environmental risk for any property. Additionally, the information provided in this Report is not to be construed as legal advice.

Copyright 2021 by Environmental Data Resources, Inc. All rights reserved. Reproduction in any media or format, in whole or in part, of any report or map of Environmental Data Resources, Inc., or its affiliates, is prohibited without prior written permission.

EDR and its logos (including Sanborn and Sanborn Map) are trademarks of Environmental Data Resources, Inc. or its affiliates. All other trademarks used herein are the property of their respective owners.



INQUIRY # 6345376.8

YEAR: 2016

— = 500'





INQUIRY #: 6345376.8

YEAR: 2012

— = 500'





INQUIRY #: 6345376.8

YEAR: 2009

— = 500'






INQUIRY #: 6345376.8

YEAR: 2006

— = 500'





INQUIRY #: 6345376.8

YEAR: 1990

— = 500'






INQUIRY #: 6345376.8

YEAR: 1989

— = 500'






INQUIRY #: 6345376.8

YEAR: 1985

— = 500'





INQUIRY #: 6345376.8

YEAR: 1975

— = 500'





INQUIRY #: 6345376.8

YEAR: 1966

— = 500'





INQUIRY #: 6345376.8

YEAR: 1953

— = 500'





INQUIRY #: 6345376.8

YEAR: 1948

— = 500'





INQUIRY #: 6345376.8

YEAR: 1946

— = 500'





INQUIRY #: 6345376.8

YEAR: 1938

— = 500'



City of Ontario / 316S Bon View, 235 S Campus Ave
717 725 745 747 807 825 E State St & 810 E Main St
Ontario, CA 91761

Inquiry Number: 6345376.3

January 27, 2021

Certified Sanborn® Map Report



6 Armstrong Road, 4th floor
Shelton, CT 06484
Toll Free: 800.352.0050
www.edrnet.com

Certified Sanborn® Map Report

01/27/21

Site Name:

City of Ontario / 316S Bon View
717 725 745 747 807 825 E St:
Ontario, CA 91761
EDR Inquiry # 6345376.3

Client Name:

Converse Consultants
717 S Myrtle Ave
Monrovia, CA 91016
Contact: Farah Selbi



The Sanborn Library has been searched by EDR and maps covering the target property location as provided by Converse Consultants were identified for the years listed below. The Sanborn Library is the largest, most complete collection of fire insurance maps. The collection includes maps from Sanborn, Bromley, Perris & Browne, Hopkins, Barlow, and others. Only Environmental Data Resources Inc. (EDR) is authorized to grant rights for commercial reproduction of maps by the Sanborn Library LLC, the copyright holder for the collection. Results can be authenticated by visiting www.edrnet.com/sanborn.

The Sanborn Library is continually enhanced with newly identified map archives. This report accesses all maps in the collection as of the day this report was generated.

Certified Sanborn Results:

Certification # F233-4EAA-8FEC

PO # NA

Project 19-16-123-10

Maps Provided:

1978
1953
1950
1928
1912



Sanborn® Library search results

Certification #: F233-4EAA-8FEC

The Sanborn Library includes more than 1.2 million fire insurance maps from Sanborn, Bromley, Perris & Browne, Hopkins, Barlow and others which track historical property usage in approximately 12,000 American cities and towns. Collections searched:

- Library of Congress
- University Publications of America
- EDR Private Collection

The Sanborn Library LLC Since 1866™

Limited Permission To Make Copies

Converse Consultants (the client) is permitted to make up to FIVE photocopies of this Sanborn Map transmittal and each fire insurance map accompanying this report solely for the limited use of its customer. No one other than the client is authorized to make copies. Upon request made directly to an EDR Account Executive, the client may be permitted to make a limited number of additional photocopies. This permission is conditioned upon compliance by the client, its customer and their agents with EDR's copyright policy; a copy of which is available upon request.

Disclaimer - Copyright and Trademark Notice

This Report contains certain information obtained from a variety of public and other sources reasonably available to Environmental Data Resources, Inc. It cannot be concluded from this Report that coverage information for the target and surrounding properties does not exist from other sources. NO WARRANTY EXPRESSED OR IMPLIED, IS MADE WHATSOEVER IN CONNECTION WITH THIS REPORT. ENVIRONMENTAL DATA RESOURCES, INC. SPECIFICALLY DISCLAIMS THE MAKING OF ANY SUCH WARRANTIES, INCLUDING WITHOUT LIMITATION, MERCHANTABILITY OR FITNESS FOR A PARTICULAR USE OR PURPOSE. ALL RISK IS ASSUMED BY THE USER. IN NO EVENT SHALL ENVIRONMENTAL DATA RESOURCES, INC. BE LIABLE TO ANYONE, WHETHER ARISING OUT OF ERRORS OR OMISSIONS, NEGLIGENCE, ACCIDENT OR ANY OTHER CAUSE, FOR ANY LOSS OF DAMAGE, INCLUDING, WITHOUT LIMITATION, SPECIAL, INCIDENTAL, CONSEQUENTIAL, OR EXEMPLARY DAMAGES. ANY LIABILITY ON THE PART OF ENVIRONMENTAL DATA RESOURCES, INC. IS STRICTLY LIMITED TO A REFUND OF THE AMOUNT PAID FOR THIS REPORT. Purchaser accepts this Report "AS IS". Any analyses, estimates, ratings, environmental risk levels or risk codes provided in this Report are provided for illustrative purposes only, and are not intended to provide, nor should they be interpreted as providing any facts regarding, or prediction or forecast of, any environmental risk for any property. Only a Phase I Environmental Site Assessment performed by an environmental professional can provide information regarding the environmental risk for any property. Additionally, the information provided in this Report is not to be construed as legal advice. Copyright 2021 by Environmental Data Resources, Inc. All rights reserved. Reproduction in any media or format, in whole or in part, of any report or map of Environmental Data Resources, Inc., or its affiliates, is prohibited without prior written permission.


EDR and its logos (including Sanborn and Sanborn Map) are trademarks of Environmental Data Resources, Inc. or its affiliates. All other trademarks used herein are the property of their respective owners.

Sanborn Sheet Key


This Certified Sanborn Map Report is based upon the following Sanborn Fire Insurance map sheets.




1978 Source Sheets




Volume 1, Sheet 30
1978



Volume 1, Sheet 36
1978



Volume 1, Sheet 37
1978



Volume 1, Sheet 28
1978



Volume 1, Sheet 29
1978


1953 Source Sheets



Volume 1, Sheet 28
1953



Volume 1, Sheet 29
1953



Volume 1, Sheet 30
1953



Volume 1, Sheet 37
1953

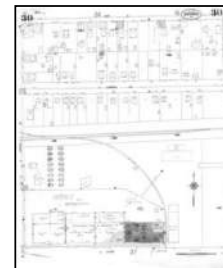
1950 Source Sheets



Volume 1, Sheet 28
1950



Volume 1, Sheet 29
1950



Volume 1, Sheet 30
1950



Volume 1, Sheet 36
1950

Sanborn Sheet Key

This Certified Sanborn Map Report is based upon the following Sanborn Fire Insurance map sheets.



1950 Source Sheets



Volume 1, Sheet 37
1950

1928 Source Sheets



Volume 1, Sheet 28
1928



Volume 1, Sheet 29
1928



Volume 1, Sheet 30
1928



Volume 1, Sheet 36
1928



Volume 1, Sheet 37
1928

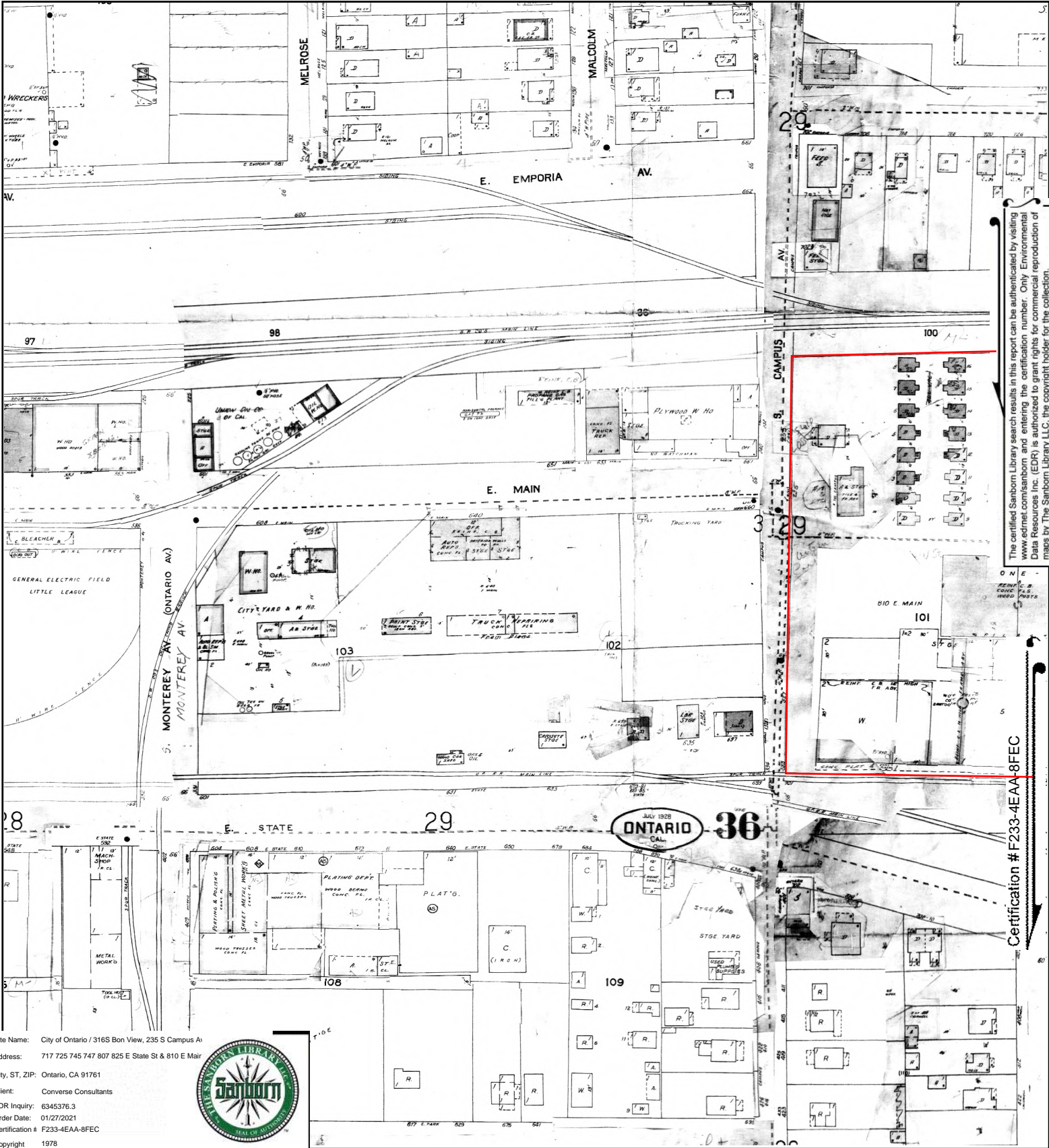
1912 Source Sheets



Volume 1, Sheet 10
1912



Volume 1, Sheet 16
1912



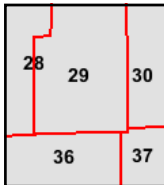

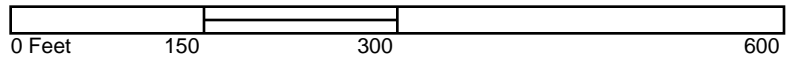
The certified Sanborn Library search results in this report can be authenticated by visiting www.edr.com/sanborn and entering the certification number. Only Environmental Data Resources Inc. (EDR) is authorized to grant rights for commercial reproduction of maps by The Sanborn Library LLC, the copyright holder for the collection.

Certification # F233-4EAA-8FEC

Site Name: City of Ontario / 316S Bon View, 235 S Campus Av
 Address: 717 725 745 747 807 825 E State St & 810 E Main
 City, ST, ZIP: Ontario, CA 91761
 Client: Converse Consultants
 EDR Inquiry: 6345376.3
 Order Date: 01/27/2021
 Certification # F233-4EAA-8FEC
 Copyright 1978

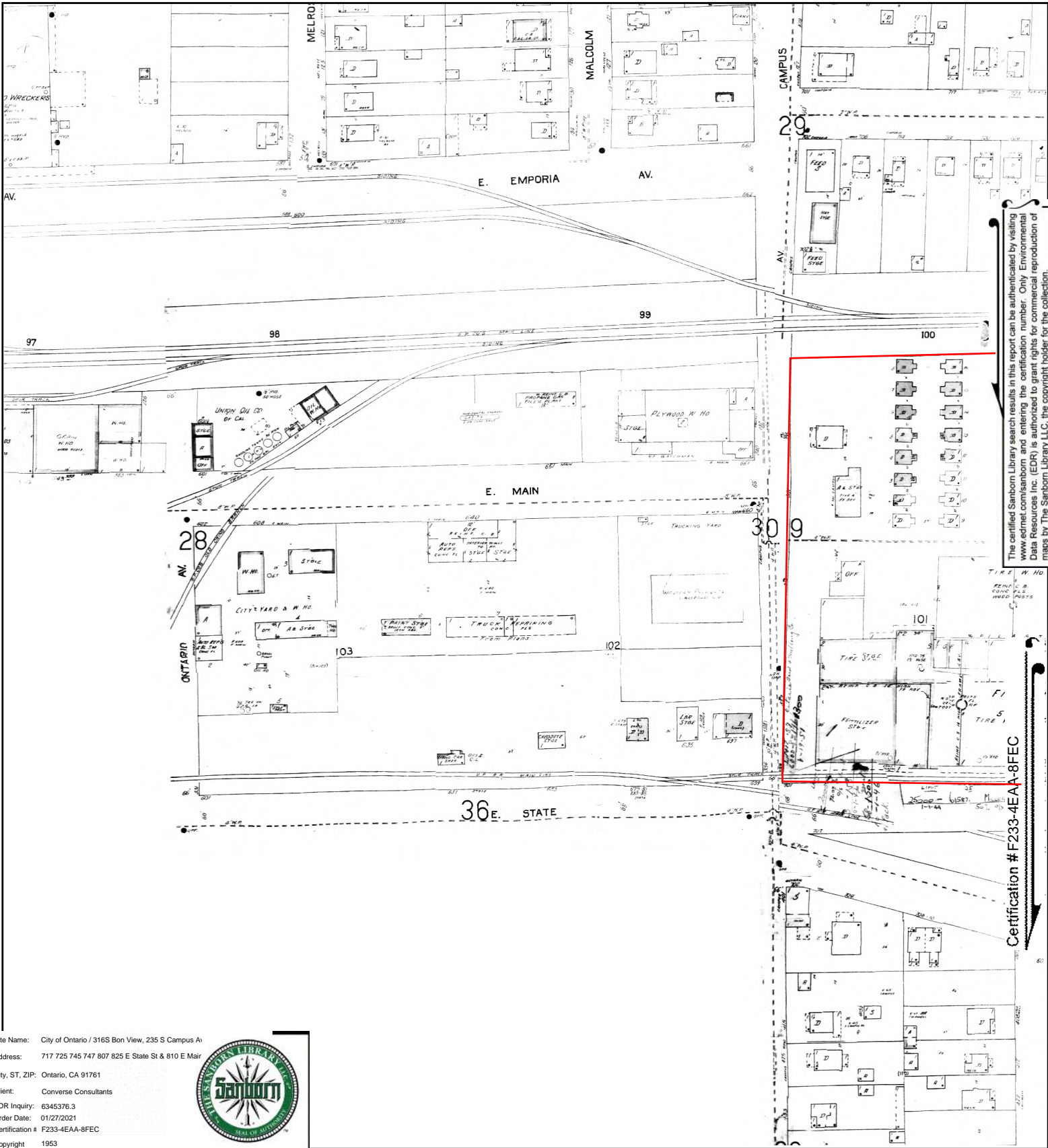


This Certified Sanborn Map combines the following sheets.
 Outlined areas indicate map sheets within the collection.



- Volume 1, Sheet 29
- Volume 1, Sheet 28
- Volume 1, Sheet 37
- Volume 1, Sheet 36
- Volume 1, Sheet 30





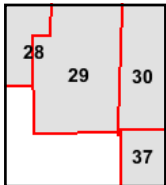
The certified Sanborn Library search results in this report can be authenticated by visiting www.edr.com/sanborn and entering the certification number. Only Environmental Data Resources Inc. (EDR) is authorized to grant rights for commercial reproduction of maps by The Sanborn Library LLC, the copyright holder for the collection.

Certification # F233-4EAA-8FEC

Site Name: City of Ontario / 316S Bon View, 235 S Campus Av
 Address: 717 725 745 747 807 825 E State St & 810 E Mair
 City, ST, ZIP: Ontario, CA 91761
 Client: Converse Consultants
 EDR Inquiry: 6345376.3
 Order Date: 01/27/2021
 Certification # F233-4EAA-8FEC
 Copyright 1953

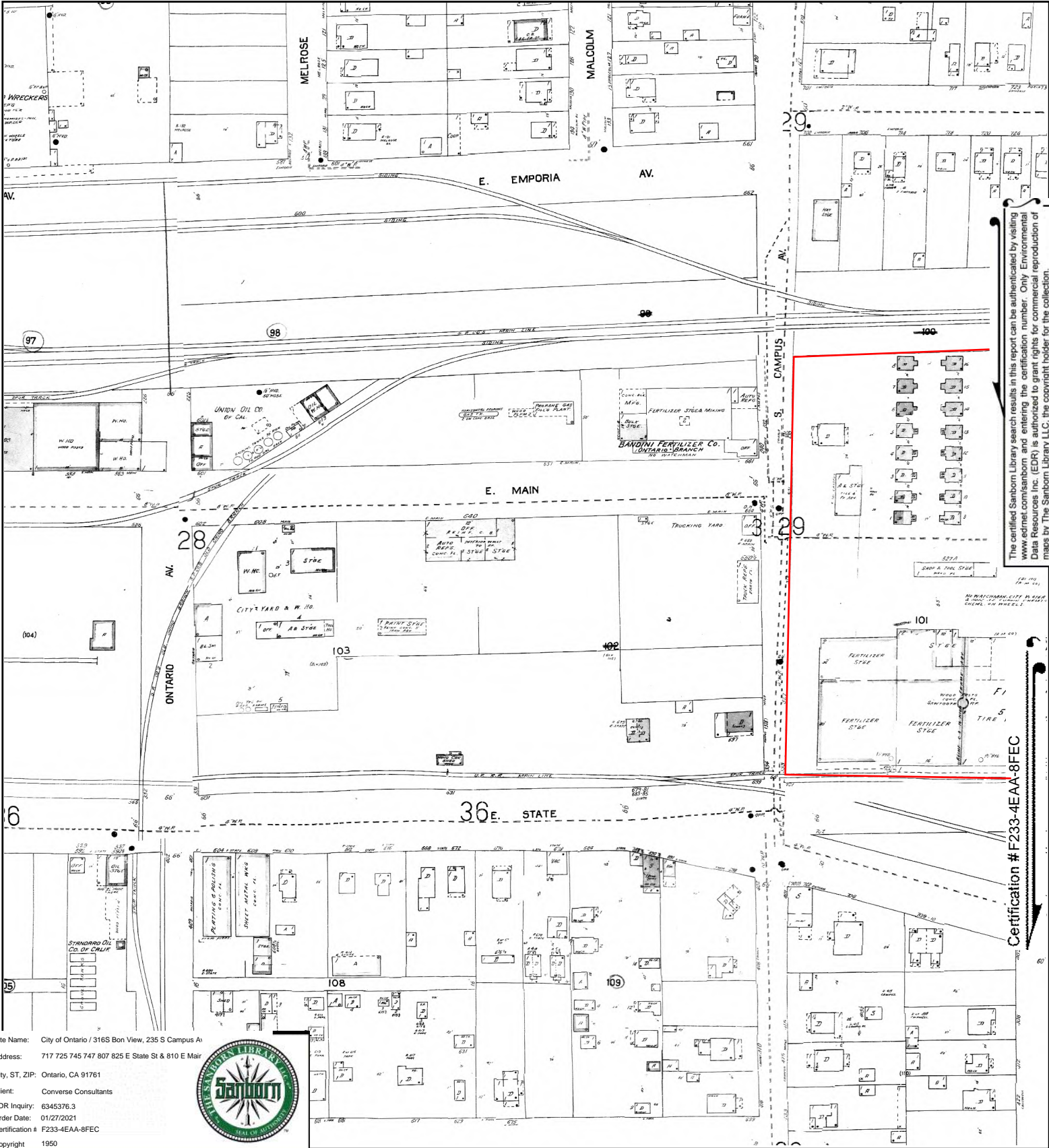


This Certified Sanborn Map combines the following sheets.
 Outlined areas indicate map sheets within the collection.



Volume 1, Sheet 37
 Volume 1, Sheet 30
 Volume 1, Sheet 29
 Volume 1, Sheet 28





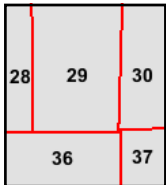
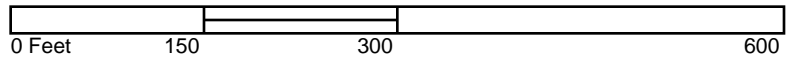
The certified Sanborn Library search results in this report can be authenticated by visiting www.edrmap.com/sanborn and entering the certification number. Only Environmental Data Resources Inc. (EDR) is authorized to grant rights for commercial reproduction of maps by The Sanborn Library LLC, the copyright holder for the collection.

Certification # F233-4EAA-8FEC

Site Name: City of Ontario / 316S Bon View, 235 S Campus Av
 Address: 717 725 745 747 807 825 E State St & 810 E Main
 City, ST, ZIP: Ontario, CA 91761
 Client: Converse Consultants
 EDR Inquiry: 6345376.3
 Order Date: 01/27/2021
 Certification # F233-4EAA-8FEC
 Copyright 1950

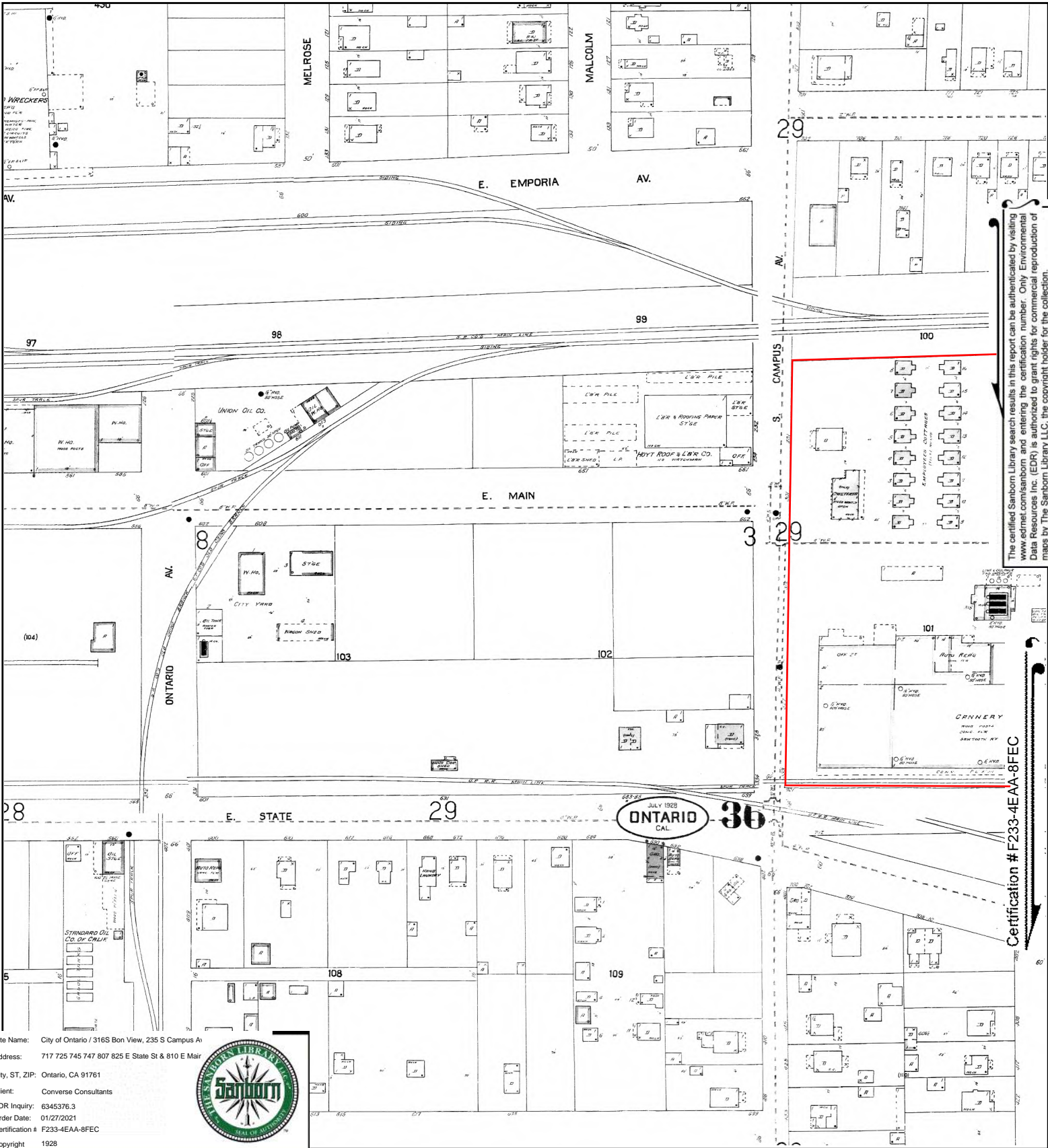


This Certified Sanborn Map combines the following sheets.
 Outlined areas indicate map sheets within the collection.



- Volume 1, Sheet 37
- Volume 1, Sheet 36
- Volume 1, Sheet 30
- Volume 1, Sheet 29
- Volume 1, Sheet 28

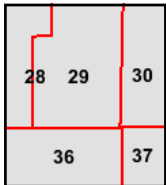
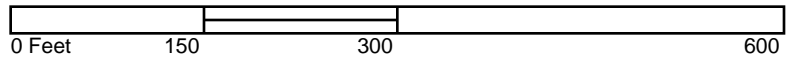




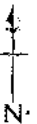
Site Name: City of Ontario / 316S Bon View, 235 S Campus Av
 Address: 717 725 745 747 807 825 E State St & 810 E Main
 City, ST, ZIP: Ontario, CA 91761
 Client: Converse Consultants
 EDR Inquiry: 6345376.3
 Order Date: 01/27/2021
 Certification # F233-4EAA-8FEC
 Copyright 1928

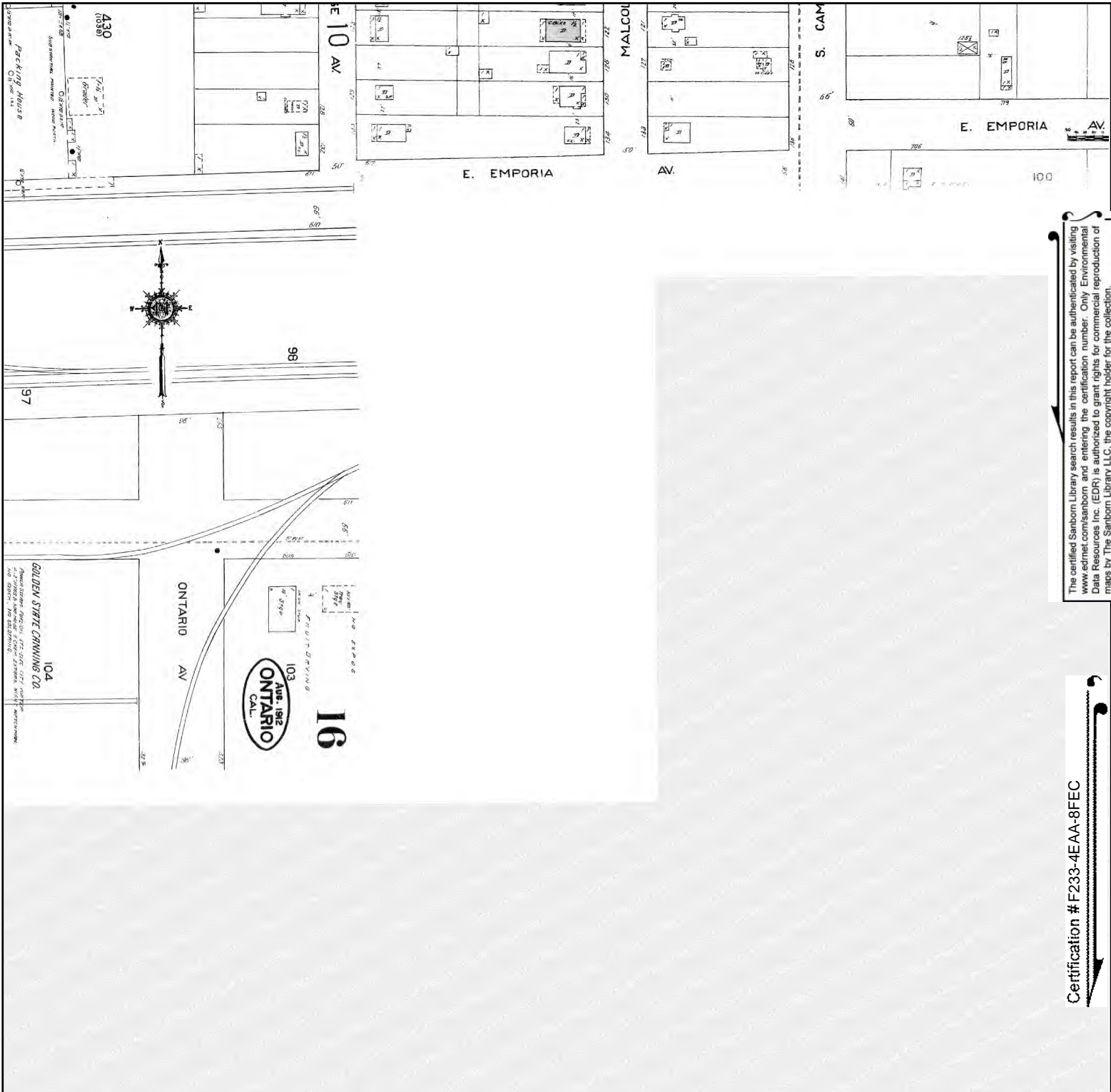


This Certified Sanborn Map combines the following sheets.
 Outlined areas indicate map sheets within the collection.



- Volume 1, Sheet 37
- Volume 1, Sheet 36
- Volume 1, Sheet 30
- Volume 1, Sheet 29
- Volume 1, Sheet 28





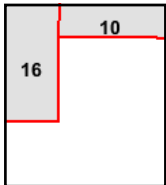

The certified Sanborn Library search results in this report can be authenticated by visiting www.edrnet.com/sanborn and entering the certification number. Only Environmental Data Resources Inc. (EDR) is authorized to grant rights for commercial reproduction of maps by The Sanborn Library LLC, the copyright holder for the collection.

Certification # F233-4EAA-8FEC

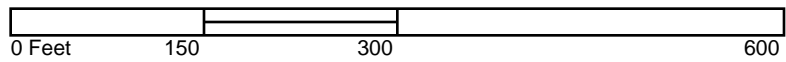
Site Name: City of Ontario / 316S Bon View, 235 S Campus Av
 Address: 717 725 745 747 807 825 E State St & 810 E Mair
 City, ST, ZIP: Ontario, CA 91761
 Client: Converse Consultants
 EDR Inquiry: 6345376.3
 Order Date: 01/27/2021
 Certification # F233-4EAA-8FEC
 Copyright 1912



This Certified Sanborn Map combines the following sheets. Outlined areas indicate map sheets within the collection.



Volume 1, Sheet 16
 Volume 1, Sheet 10



City of Ontario / 316S Bon View, 235 S Campus Ave
717 725 745 747 807 825 E State St & 810 E Main St
Ontario, CA 91761

Inquiry Number: 6345376.3

January 27, 2021

Certified Sanborn® Map Report



6 Armstrong Road, 4th floor
Shelton, CT 06484
Toll Free: 800.352.0050
www.edrnet.com

Certified Sanborn® Map Report

01/27/21

Site Name:

City of Ontario / 316S Bon View
717 725 745 747 807 825 E St:
Ontario, CA 91761
EDR Inquiry # 6345376.3

Client Name:

Converse Consultants
717 S Myrtle Ave
Monrovia, CA 91016
Contact: Farah Selbi



The Sanborn Library has been searched by EDR and maps covering the target property location as provided by Converse Consultants were identified for the years listed below. The Sanborn Library is the largest, most complete collection of fire insurance maps. The collection includes maps from Sanborn, Bromley, Perris & Browne, Hopkins, Barlow, and others. Only Environmental Data Resources Inc. (EDR) is authorized to grant rights for commercial reproduction of maps by the Sanborn Library LLC, the copyright holder for the collection. Results can be authenticated by visiting www.edrnet.com/sanborn.

The Sanborn Library is continually enhanced with newly identified map archives. This report accesses all maps in the collection as of the day this report was generated.

Certified Sanborn Results:

Certification # F233-4EAA-8FEC

PO # NA

Project 19-16-123-10

Maps Provided:

1978
1953
1950
1928
1912



Sanborn® Library search results

Certification #: F233-4EAA-8FEC

The Sanborn Library includes more than 1.2 million fire insurance maps from Sanborn, Bromley, Perris & Browne, Hopkins, Barlow and others which track historical property usage in approximately 12,000 American cities and towns. Collections searched:

- Library of Congress
- University Publications of America
- EDR Private Collection

The Sanborn Library LLC Since 1866™

Limited Permission To Make Copies

Converse Consultants (the client) is permitted to make up to FIVE photocopies of this Sanborn Map transmittal and each fire insurance map accompanying this report solely for the limited use of its customer. No one other than the client is authorized to make copies. Upon request made directly to an EDR Account Executive, the client may be permitted to make a limited number of additional photocopies. This permission is conditioned upon compliance by the client, its customer and their agents with EDR's copyright policy; a copy of which is available upon request.

Disclaimer - Copyright and Trademark Notice

This Report contains certain information obtained from a variety of public and other sources reasonably available to Environmental Data Resources, Inc. It cannot be concluded from this Report that coverage information for the target and surrounding properties does not exist from other sources. NO WARRANTY EXPRESSED OR IMPLIED, IS MADE WHATSOEVER IN CONNECTION WITH THIS REPORT. ENVIRONMENTAL DATA RESOURCES, INC. SPECIFICALLY DISCLAIMS THE MAKING OF ANY SUCH WARRANTIES, INCLUDING WITHOUT LIMITATION, MERCHANTABILITY OR FITNESS FOR A PARTICULAR USE OR PURPOSE. ALL RISK IS ASSUMED BY THE USER. IN NO EVENT SHALL ENVIRONMENTAL DATA RESOURCES, INC. BE LIABLE TO ANYONE, WHETHER ARISING OUT OF ERRORS OR OMISSIONS, NEGLIGENCE, ACCIDENT OR ANY OTHER CAUSE, FOR ANY LOSS OF DAMAGE, INCLUDING, WITHOUT LIMITATION, SPECIAL, INCIDENTAL, CONSEQUENTIAL, OR EXEMPLARY DAMAGES. ANY LIABILITY ON THE PART OF ENVIRONMENTAL DATA RESOURCES, INC. IS STRICTLY LIMITED TO A REFUND OF THE AMOUNT PAID FOR THIS REPORT. Purchaser accepts this Report "AS IS". Any analyses, estimates, ratings, environmental risk levels or risk codes provided in this Report are provided for illustrative purposes only, and are not intended to provide, nor should they be interpreted as providing any facts regarding, or prediction or forecast of, any environmental risk for any property. Only a Phase I Environmental Site Assessment performed by an environmental professional can provide information regarding the environmental risk for any property. Additionally, the information provided in this Report is not to be construed as legal advice. Copyright 2021 by Environmental Data Resources, Inc. All rights reserved. Reproduction in any media or format, in whole or in part, of any report or map of Environmental Data Resources, Inc., or its affiliates, is prohibited without prior written permission.


EDR and its logos (including Sanborn and Sanborn Map) are trademarks of Environmental Data Resources, Inc. or its affiliates. All other trademarks used herein are the property of their respective owners.

Sanborn Sheet Key

This Certified Sanborn Map Report is based upon the following Sanborn Fire Insurance map sheets.



1978 Source Sheets



Volume 1, Sheet 30
1978



Volume 1, Sheet 37
1978

1953 Source Sheets



Volume 1, Sheet 30
1953



Volume 1, Sheet 37
1953

1950 Source Sheets



Volume 1, Sheet 30
1950



Volume 1, Sheet 37
1950

1928 Source Sheets



Volume 1, Sheet 30
1928



Volume 1, Sheet 37
1928

Sanborn Sheet Key

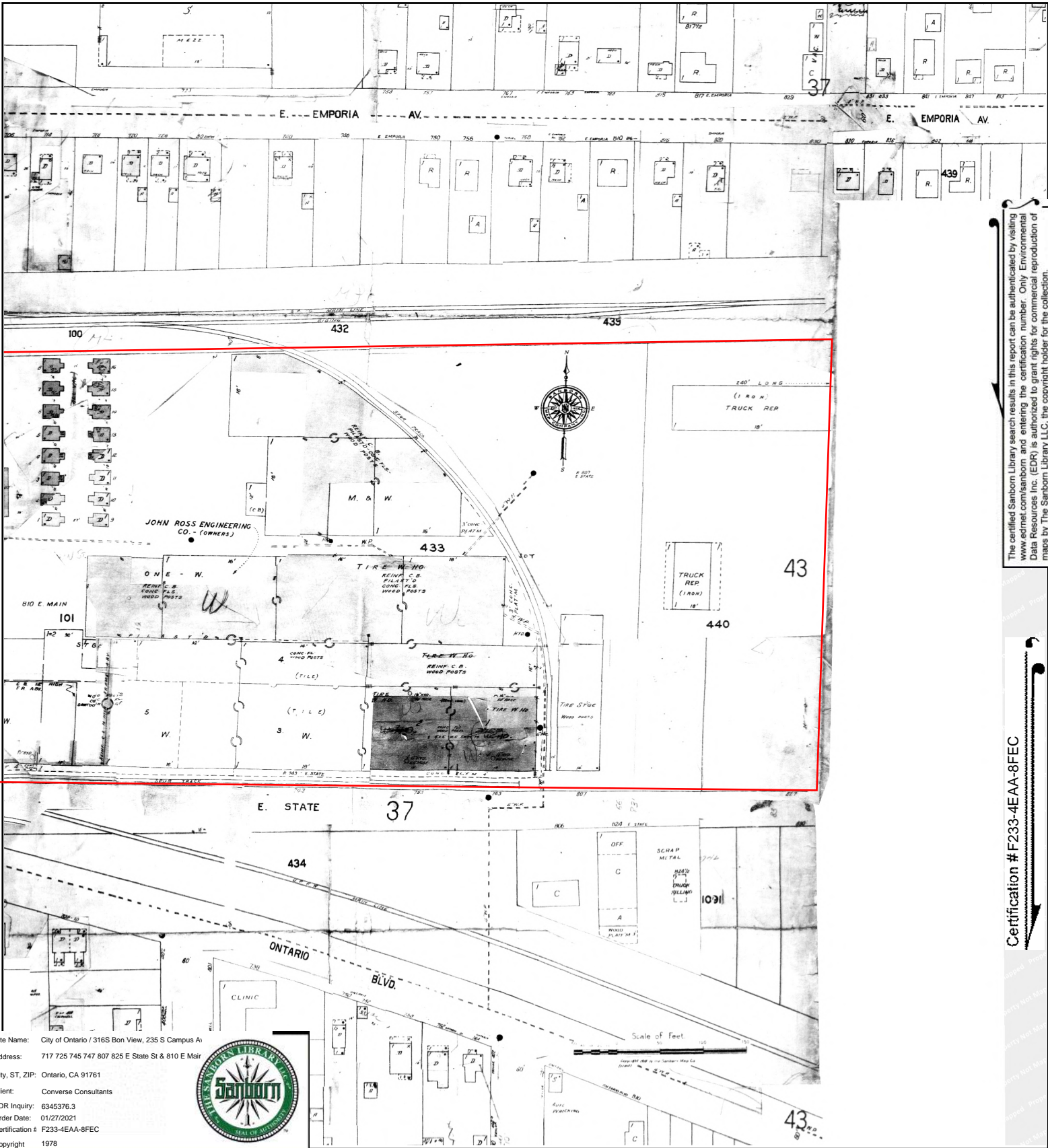
This Certified Sanborn Map Report is based upon the following Sanborn Fire Insurance map sheets.



1912 Source Sheets



Volume 1, Sheet 10
1912



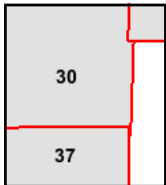
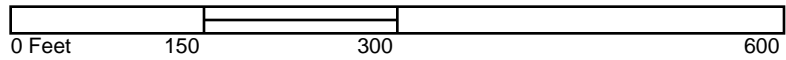
The certified Sanborn Library search results in this report can be authenticated by visiting www.edr.com/sanborn and entering the certification number. Only Environmental Data Resources Inc. (EDR) is authorized to grant rights for commercial reproduction of maps by The Sanborn Library LLC, the copyright holder for the collection.

Certification # F233-4EAA-8FEC

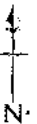
Site Name: City of Ontario / 316S Bon View, 235 S Campus Av
 Address: 717 725 745 747 807 825 E State St & 810 E Main
 City, ST, ZIP: Ontario, CA 91761
 Client: Converse Consultants
 EDR Inquiry: 6345376.3
 Order Date: 01/27/2021
 Certification # F233-4EAA-8FEC
 Copyright 1978

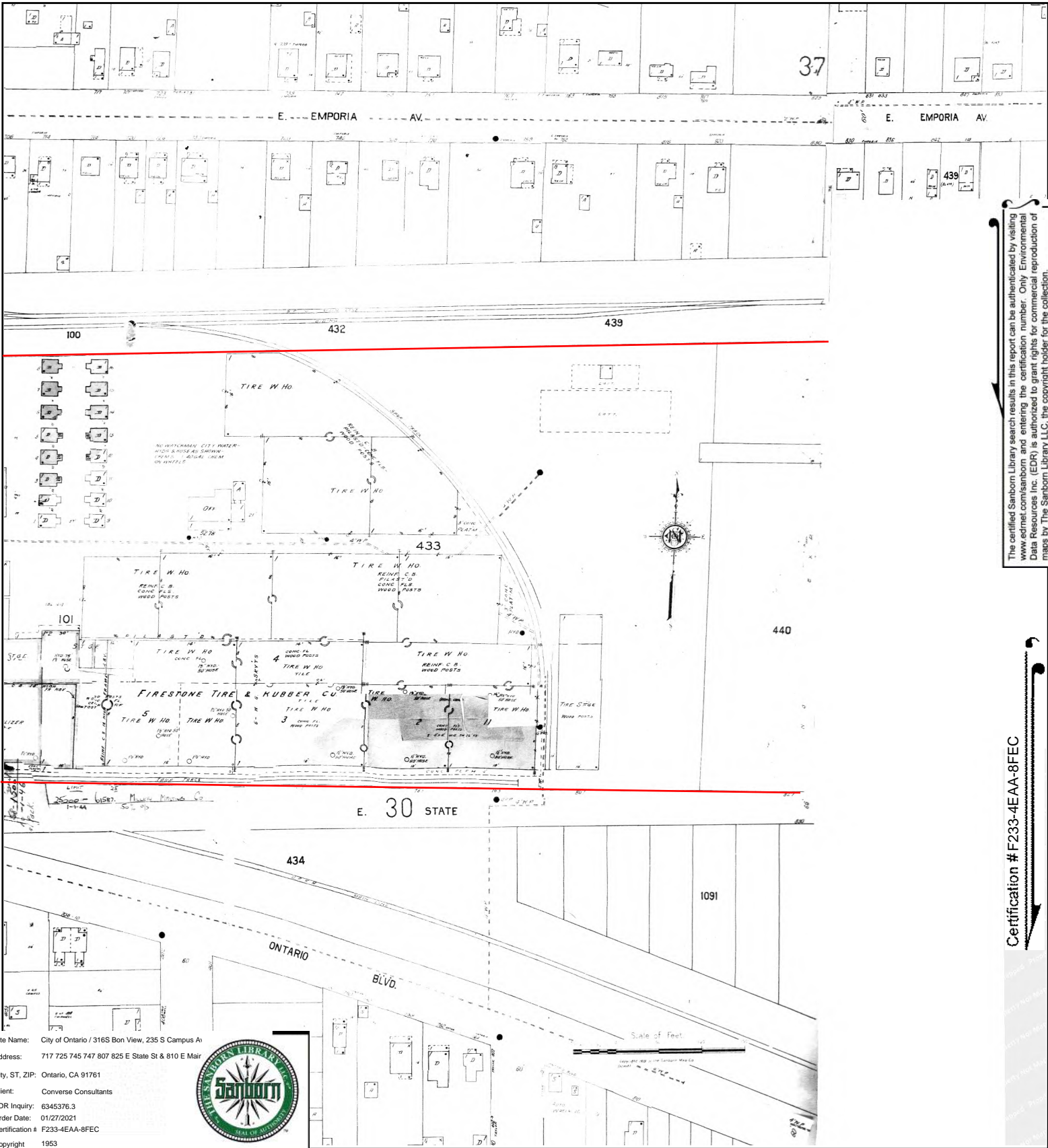


This Certified Sanborn Map combines the following sheets.
 Outlined areas indicate map sheets within the collection.



Volume 1, Sheet 37
 Volume 1, Sheet 30





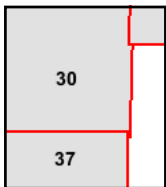

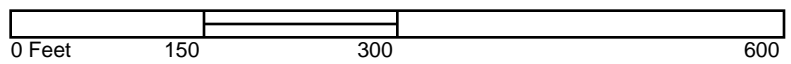
The certified Sanborn Library search results in this report can be authenticated by visiting www.edrmap.com/sanborn and entering the certification number. Only Environmental Data Resources Inc. (EDR) is authorized to grant rights for commercial reproduction of maps by The Sanborn Library LLC, the copyright holder for the collection.

Certification # F233-4EAA-8FEC

Site Name: City of Ontario / 316S Bon View, 235 S Campus Av
 Address: 717 725 745 747 807 825 E State St & 810 E Main
 City, ST, ZIP: Ontario, CA 91761
 Client: Converse Consultants
 EDR Inquiry: 6345376.3
 Order Date: 01/27/2021
 Certification # F233-4EAA-8FEC
 Copyright 1953

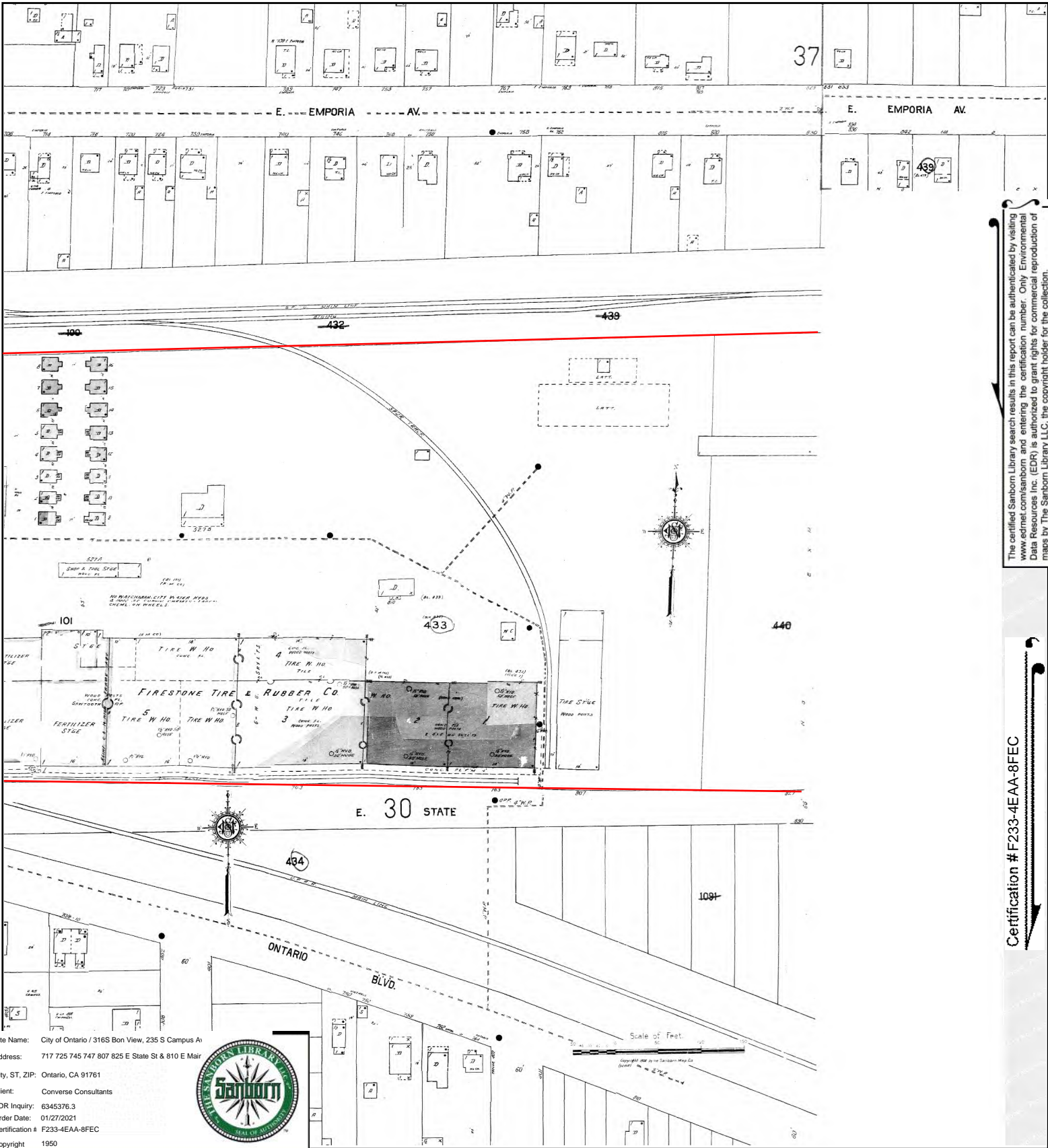


This Certified Sanborn Map combines the following sheets.
 Outlined areas indicate map sheets within the collection.



Volume 1, Sheet 37
 Volume 1, Sheet 30

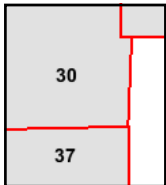





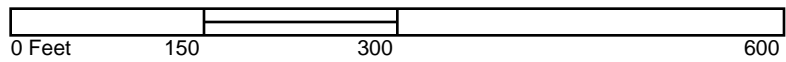
Site Name: City of Ontario / 316S Bon View, 235 S Campus Av
 Address: 717 725 745 747 807 825 E State St & 810 E Main
 City, ST, ZIP: Ontario, CA 91761
 Client: Converse Consultants
 EDR Inquiry: 6345376.3
 Order Date: 01/27/2021
 Certification # F233-4EAA-8FEC
 Copyright 1950



This Certified Sanborn Map combines the following sheets.
 Outlined areas indicate map sheets within the collection.



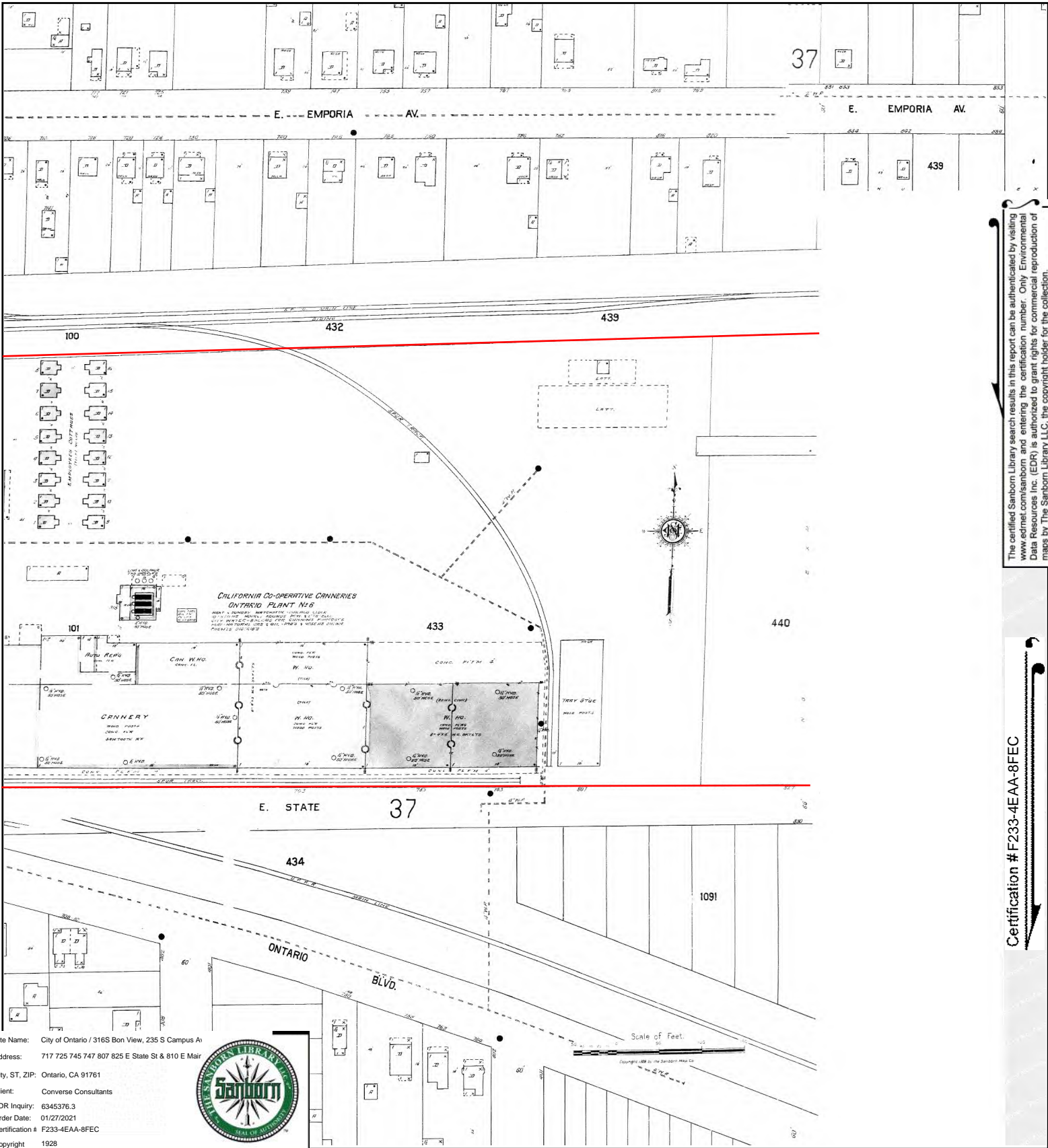
Volume 1, Sheet 37
 Volume 1, Sheet 30



The certified Sanborn Library search results in this report can be authenticated by visiting www.edrmap.com/sanborn and entering the certification number. Only Environmental Data Resources Inc. (EDR) is authorized to grant rights for commercial reproduction of maps by The Sanborn Library LLC, the copyright holder for the collection.

Certification # F233-4EAA-8FEC

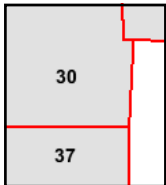

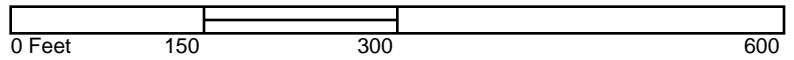




Site Name: City of Ontario / 316S Bon View, 235 S Campus Av
 Address: 717 725 745 747 807 825 E State St & 810 E Main
 City, ST, ZIP: Ontario, CA 91761
 Client: Converse Consultants
 EDR Inquiry: 6345376.3
 Order Date: 01/27/2021
 Certification # F233-4EAA-8FEC
 Copyright 1928



This Certified Sanborn Map combines the following sheets.
 Outlined areas indicate map sheets within the collection.

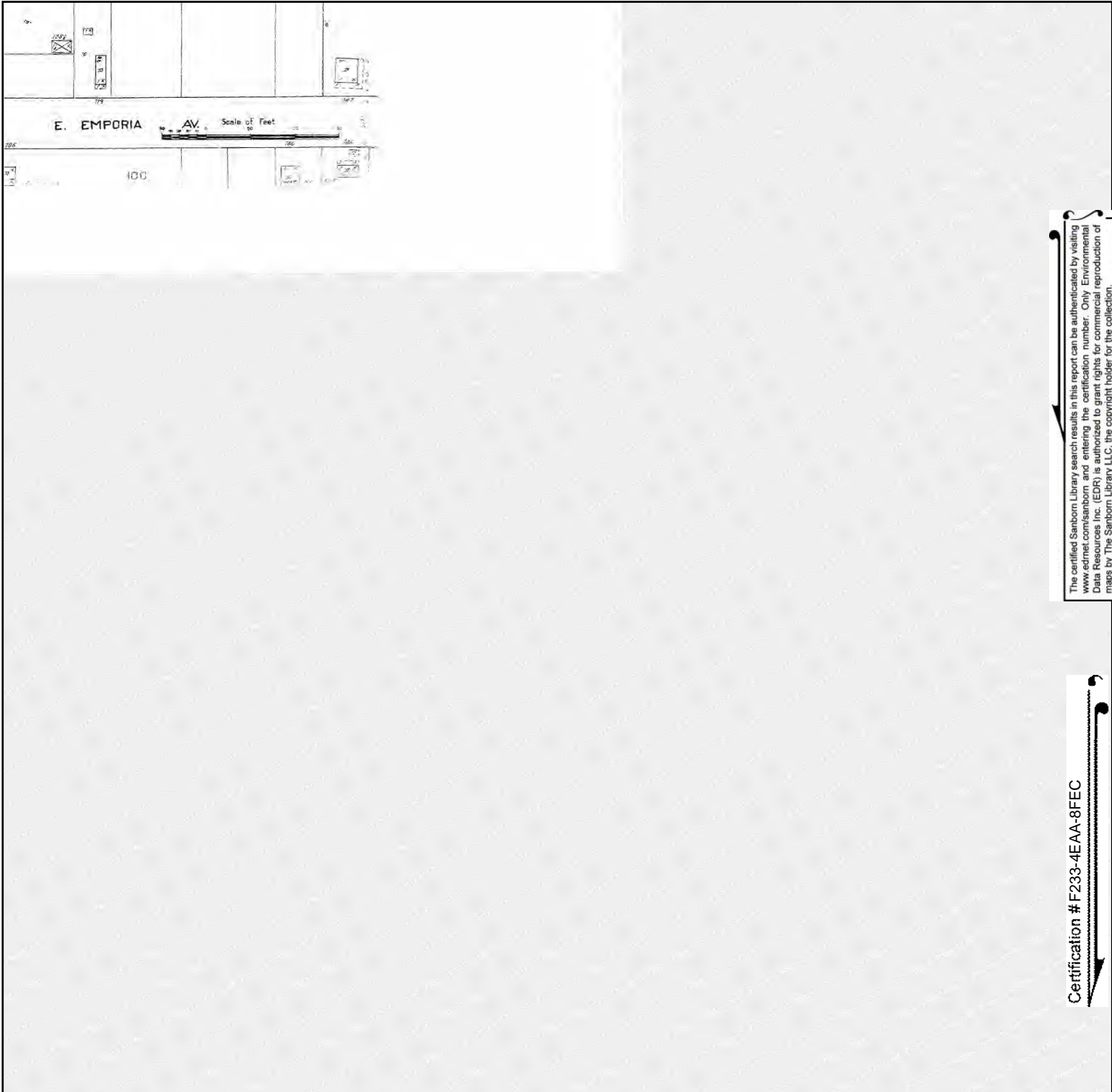


Volume 1, Sheet 37
 Volume 1, Sheet 30

The certified Sanborn Library search results in this report can be authenticated by visiting www.edrmap.com/sanborn and entering the certification number. Only Environmental Data Resources Inc. (EDR) is authorized to grant rights for commercial reproduction of maps by The Sanborn Library LLC, the copyright holder for the collection.

Certification # F233-4EAA-8FEC






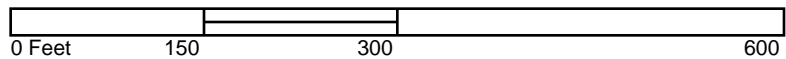
The certified Sanborn Library search results in this report can be authenticated by visiting www.edrnet.com/sanborn and entering the certification number. Only Environmental Data Resources Inc. (EDR) is authorized to grant rights for commercial reproduction of maps by The Sanborn Library LLC, the copyright holder for the collection.

Certification # F233-4EAA-8FEC

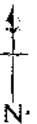
Site Name: City of Ontario / 316S Bon View, 235 S Campus A
 Address: 717 725 745 747 807 825 E State St & 810 E Mair
 City, ST, ZIP: Ontario, CA 91761
 Client: Converse Consultants
 EDR Inquiry: 6345376.3
 Order Date: 01/27/2021
 Certification # F233-4EAA-8FEC
 Copyright 1912



This Certified Sanborn Map combines the following sheets.
 Outlined areas indicate map sheets within the collection.



Volume 1, Sheet 10



City of Ontario / 316S Bon View, 235 S Campus Ave

717 725 745 747 807 825 E State St & 810 E Main St
Ontario, CA 91761

Inquiry Number: 6345376.5

January 27, 2021

The EDR-City Directory Abstract

TABLE OF CONTENTS

SECTION

Executive Summary

Findings

City Directory Images

Thank you for your business.
Please contact EDR at 1-800-352-0050
with any questions or comments.

Disclaimer - Copyright and Trademark Notice

This Report contains certain information obtained from a variety of public and other sources reasonably available to Environmental Data Resources, Inc. It cannot be concluded from this Report that coverage information for the target and surrounding properties does not exist from other sources. **NO WARRANTY EXPRESSED OR IMPLIED, IS MADE WHATSOEVER IN CONNECTION WITH THIS REPORT. ENVIRONMENTAL DATA RESOURCES, INC. SPECIFICALLY DISCLAIMS THE MAKING OF ANY SUCH WARRANTIES, INCLUDING WITHOUT LIMITATION, MERCHANTABILITY OR FITNESS FOR A PARTICULAR USE OR PURPOSE. ALL RISK IS ASSUMED BY THE USER. IN NO EVENT SHALL ENVIRONMENTAL DATA RESOURCES, INC. BE LIABLE TO ANYONE, WHETHER ARISING OUT OF ERRORS OR OMISSIONS, NEGLIGENCE, ACCIDENT OR ANY OTHER CAUSE, FOR ANY LOSS OR DAMAGE, INCLUDING, WITHOUT LIMITATION, SPECIAL, INCIDENTAL, CONSEQUENTIAL, OR EXEMPLARY DAMAGES. ANY LIABILITY ON THE PART OF ENVIRONMENTAL DATA RESOURCES, INC. IS STRICTLY LIMITED TO A REFUND OF THE AMOUNT PAID FOR THIS REPORT.** Purchaser accepts this Report "AS IS". Any analyses, estimates, ratings, environmental risk levels or risk codes provided in this Report are provided for illustrative purposes only, and are not intended to provide, nor should they be interpreted as providing any facts regarding, or prediction or forecast of, any environmental risk for any property. Only a Phase I Environmental Site Assessment performed by an environmental professional can provide information regarding the environmental risk for any property. Additionally, the information provided in this Report is not to be construed as legal advice.

Copyright 2020 by Environmental Data Resources, Inc. All rights reserved. Reproduction in any media or format, in whole or in part, of any report or map of Environmental Data Resources, Inc. or its affiliates is prohibited without prior written permission.

EDR and its logos (including Sanborn and Sanborn Map) are trademarks of Environmental Data Resources, Inc. or its affiliates. All other trademarks used herein are the property of their respective owners.

EXECUTIVE SUMMARY

DESCRIPTION

Environmental Data Resources, Inc.'s (EDR) City Directory Abstract is a screening tool designed to assist environmental professionals in evaluating potential liability on a target property resulting from past activities. EDR's City Directory Abstract includes a search and abstract of available city directory data. For each address, the directory lists the name of the corresponding occupant at five year intervals.

Business directories including city, cross reference and telephone directories were reviewed, if available, at approximately five year intervals for the years spanning 1922 through 2017. This report compiles information gathered in this review by geocoding the latitude and longitude of properties identified and gathering information about properties within 660 feet of the target property.

A summary of the information obtained is provided in the text of this report.

RECORD SOURCES

EDR's Digital Archive combines historical directory listings from sources such as Cole Information and Dun & Bradstreet. These standard sources of property information complement and enhance each other to provide a more comprehensive report.

EDR is licensed to reproduce certain City Directory works by the copyright holders of those works. The purchaser of this EDR City Directory Report may include it in report(s) delivered to a customer. Reproduction of City Directories without permission of the publisher or licensed vendor may be a violation of copyright.

Data by

infoUSA[®]

Copyright©2008
All Rights Reserved

RESEARCH SUMMARY

The following research sources were consulted in the preparation of this report. An "X" indicates where information was identified in the source and provided in this report.

<u>Year</u>	<u>Source</u>	<u>TP</u>	<u>Adjoining</u>	<u>Text Abstract</u>	<u>Source Image</u>
2017	Cole Information Services	-	X	X	-
	Cole Information Services	X	X	X	-
2014	Cole Information Services	-	X	X	-
	Cole Information Services	X	X	X	-
2009	Cole Information Services	-	X	X	-
	Cole Information Services	X	X	X	-
2008	Haines Company, Inc.	-	X	X	-
	Haines Company, Inc.	X	X	X	-
2004	Cole Information Services	-	X	X	-
	Cole Information Services	X	X	X	-
2003	Haines & Co Publishers	-	X	X	-
	Haines & Co Publishers	X	X	X	-

EXECUTIVE SUMMARY

<u>Year</u>	<u>Source</u>	<u>TP</u>	<u>Adjoining</u>	<u>Text Abstract</u>	<u>Source Image</u>
2002	Cole Information Services	-	-	-	-
1999	Cole Information Services	-	X	X	-
	Cole Information Services	X	X	X	-
1996	GTE	-	-	-	-
1995	GTE Directories	-	X	X	-
	GTE Directories	X	X	X	-
1994	Cole Information Services	-	X	X	-
	Cole Information Services	X	X	X	-
1991	GTE California Incorporated	-	-	-	-
1990	GTE	-	X	X	-
	GTE	X	X	X	-
1985	GTE	-	X	X	-
	GTE	X	X	X	-
1981	General Telephone Company of California	-	-	-	-
1980	GTE General Telephone Company of California	-	X	X	-
	GTE General Telephone Company of California	X	X	X	-
1975	GTE Directories	-	X	X	-
	GTE Directories	X	X	X	-
1970	General Telephone Company of California	-	X	X	-
	General Telephone Company of California	X	X	X	-
1965	GTE	-	-	-	-
1964	Luskey Brothers & Co	-	X	X	-
	Luskey Brothers & Co	X	X	X	-
1961	Luskey Brothers & Co Publishers	-	-	-	-
1960	General Telephone Company Publishers	-	X	X	-
	General Telephone Company Publishers	X	X	X	-
1956	General Telephone Company Publishers	-	X	X	-
	General Telephone Company Publishers	X	X	X	-
1955	Luskey Brothers Co Publishers	-	-	-	-
1951	Los Angeles Directory Company Publishers	-	X	X	-
1950	The Pacific Telephone and Telegraph Co	-	-	-	-
1949	San Bernardino Directory Co. Publishers	-	-	-	-
1946	Los Angeles Directory Company Publishers	-	X	X	-
1945	Southern California Telephone Company	-	-	-	-
1942	San Bernardino Directory Co Publisher	-	-	-	-
1941	Associated Telephone Company Limited	-	-	-	-
1940	Los Angeles Directory Co.	-	X	X	-
	Los Angeles Directory Co.	X	X	X	-

EXECUTIVE SUMMARY

<u>Year</u>	<u>Source</u>	<u>TP</u>	<u>Adjoining</u>	<u>Text Abstract</u>	<u>Source Image</u>
1938	Los Angeles Directory Co.	-	-	-	-
1936	San Bernardino Directory Co Publisher	-	-	-	-
1934	Los Angeles Directory Co.	-	X	X	-
	Los Angeles Directory Co.	X	X	X	-
1931	Los Angeles Directory Company Publishers	-	X	X	-
	Los Angeles Directory Company Publishers	X	X	X	-
1930	San Bernardino Directory Co Publisher	-	-	-	-
1926	Los Angeles Directory Company	-	X	X	-
1923	Los Angeles Directory Company	-	X	X	-
1922	R.L. Polk & Co Publishers	-	-	-	-

EXECUTIVE SUMMARY

SELECTED ADDRESSES

The following addresses were selected by the client, for EDR to research. An "X" indicates where information was identified.

<u>Address</u>	<u>Type</u>	<u>Findings</u>
810 East Main Street	Client Entered	X
316 South Bon View Avenue	Client Entered	X
235 South Campus Avenue	Client Entered	X

FINDINGS

TARGET PROPERTY INFORMATION

ADDRESS

717 725 745 747 807 825 E State St & 810 E Main St
Ontario, CA 91761

FINDINGS DETAIL

Target Property research detail.

BON VIEW AVE

316 BON VIEW AVE

<u>Year</u>	<u>Uses</u>	<u>Source</u>
1980	+CAL TEX PETROLM CO	GTE General Telephone Company of California
	ONTARIO MAINTENANCE	GTE General Telephone Company of California
1975	JAMES WHITE OIL CO	GTE Directories
	Ontario	GTE Directories
	WHITE JAMES OIL CO	GTE Directories

BON VIEW AVE S

316 BON VIEW AVE S

<u>Year</u>	<u>Uses</u>	<u>Source</u>
1970	a WESCO SERVICES	General Telephone Company of California
	DC T ENGINEERING	General Telephone Company of California

E MAIN ST

810 E MAIN ST

<u>Year</u>	<u>Uses</u>	<u>Source</u>
2017	ICL PERFORMANCE PRODUCTS LP	Cole Information Services
	PEPES INC	Cole Information Services
	THE MISSING LINK	Cole Information Services
2014	ICL PERFORMANCE PRODUCTS LP	Cole Information Services
	THE MISSING LINK	Cole Information Services
2009	ICL PERFORMANCE PRODUCTS LP	Cole Information Services
	SOLUTIA INC	Cole Information Services
2004	ASTARIS LLC	Cole Information Services
	M & M MACHINERY SALES	Cole Information Services
1999	AMERICAN STANDARD MACHINERY & EQUIP	Cole Information Services

FINDINGS

<u>Year</u>	<u>Uses</u>	<u>Source</u>
1999	M & M MACHINERY SALES	Cole Information Services
	MONSANTO WILDFIRE CENTER	Cole Information Services
1994	AMERICAN STANDARD MACHINERY	Cole Information Services
	MONSANTO WILDFIRE CT	Cole Information Services

E STATE

807 E STATE

<u>Year</u>	<u>Uses</u>	<u>Source</u>
1990	CORP	GTE
	SOUTHERN	GTE

825 E STATE

<u>Year</u>	<u>Uses</u>	<u>Source</u>
1990	Nappco Inc	GTE

E STATE ST

717 E STATE ST

<u>Year</u>	<u>Uses</u>	<u>Source</u>
1970	a OBERS PRODUCE	General Telephone Company of California

725 E STATE ST

<u>Year</u>	<u>Uses</u>	<u>Source</u>
2009	PROFESSIONAL WOOD PRODUCTS INC	Cole Information Services
2008	XXXX	Haines Company, Inc.
2004	PROFESSIONAL WOOD PRODUCTS INC	Cole Information Services

745 E STATE ST

<u>Year</u>	<u>Uses</u>	<u>Source</u>
2008	BAUSMAN & CO	Haines Company, Inc.

747 E STATE ST

<u>Year</u>	<u>Uses</u>	<u>Source</u>
1995	ALFRE DOORS	GTE Directories
1970	HARRIS PINE MILLS	General Telephone Company of California

807 E STATE ST

<u>Year</u>	<u>Uses</u>	<u>Source</u>
2008	MISSION BL MATERIALS & SPPLS	Haines Company, Inc.
	MISSION BUILDING SUPPLIES	Haines Company, Inc.

FINDINGS

<u>Year</u>	<u>Uses</u>	<u>Source</u>
1995	v MARSHALL SUPPLY INC	GTE Directories
1985	SO DISTRIBUTORS CORP	GTE
1970	n STITCH PACK CO INC	General Telephone Company of California
1964	Stitch Pack Co Inc	Luskey Brothers & Co

825 E STATE ST

<u>Year</u>	<u>Uses</u>	<u>Source</u>
2008	XXXX	Haines Company, Inc.
1999	SIGMA CORPORATION	Cole Information Services
1995	SIGMA CORP	GTE Directories
1994	CLOSEOUTS UNLIMITED	Cole Information Services
	SIGMA CORP	Cole Information Services
1964	Brand Wm R Inez	Luskey Brothers & Co

East Main Street

810 East Main Street

<u>Year</u>	<u>Uses</u>	<u>Source</u>
2008	ICL PERFORMANCE PRODUCTS LP	Haines Company, Inc.
2003	ASTARIS LLC	Haines & Co Publishers
	M & M MACHINERY SALES	Haines & Co Publishers
	SOLUTIA INC	Haines & Co Publishers
1995	AMER STND MCHNRY/ EOP	GTE Directories
	Building	GTE Directories
	MONSANTO WILDFRE CTR	GTE Directories
1990	American Standard Machinery & Equip	GTE
	M & M Machinery Sales	GTE
1985	MONSANTO WILDFRE CTR	GTE
1980	+ EEB TRUCKING INC	GTE General Telephone Company of California
	MONSANTO WILDFRE CTR	GTE General Telephone Company of California
1970	n MONSANTO CO	General Telephone Company of California
	PENNVILLE CORP	General Telephone Company of California
1960	Firestone Tire & Rubber Co	General Telephone Company Publishers
	ONTARIO FERTILIZER WORKS	General Telephone Company Publishers
	Santa Claus Inc	General Telephone Company Publishers
	Western Products Co	General Telephone Company Publishers
1956	Firestone Tire & Rubber Co	General Telephone Company Publishers
	Ontario Fertilizer Wks	General Telephone Company Publishers
	Ross Engnrng Co	General Telephone Company Publishers

FINDINGS

<u>Year</u>	<u>Uses</u>	<u>Source</u>
1956	Western Pproducts Co	General Telephone Company Publishers
1940	Ontario Fertilizer	Los Angeles Directory Co.
	Co feed	Los Angeles Directory Co.
	Springer N A mfr	Los Angeles Directory Co.
	Western Products	Los Angeles Directory Co.
	Works Inc	Los Angeles Directory Co.

S BON VIEW AVE

316 S BON VIEW AVE

<u>Year</u>	<u>Uses</u>	<u>Source</u>
2009	SIGMA CORP	Cole Information Services
1990	Naiad Equipment Co	GTE
1985	E Z SERVE/CALIF INC	GTE
1964	Chuckers Mill Inc	Luskey Brothers & Co

S CAMPUS AVE

235 S CAMPUS AVE

<u>Year</u>	<u>Uses</u>	<u>Source</u>
2009	LAURA PRECIADO	Cole Information Services
	PDR PERFORMANCE DRECT RMNFACTURER	Cole Information Services
	ROLANDO GARCIA	Cole Information Services
2004	DIONISIO BETANCOURT	Cole Information Services
1999	LAURA PRECIADO	Cole Information Services
	MARIA OCHOA	Cole Information Services
	ROLANDO GARCIA	Cole Information Services
1994	AGNEW, JACK	Cole Information Services
	CAMPUS AUTOMOTIVE & TRNSMSSN	Cole Information Services

South Bon View Avenue

316 South Bon View Avenue

<u>Year</u>	<u>Uses</u>	<u>Source</u>
1990	Naiad Equipment Co	GTE
1985	E Z SERVE/CALIF INC	GTE
1980	+CAL TEX PETROLM CO	GTE General Telephone Company of California
	ONTARIO MAINTENANCE	GTE General Telephone Company of California
1975	JAMES WHITE OIL CO	GTE Directories

FINDINGS

<u>Year</u>	<u>Uses</u>	<u>Source</u>
1975	Ontario	GTE Directories
	Ontario Maintenance & Auto Parts	GTE Directories
	WHITE JAMES OIL CO	GTE Directories
1970	a WESCO SERVICES	General Telephone Company of California
	DC T ENGINEERING	General Telephone Company of California
1964	Chuckers Mill Inc	Luskey Brothers & Co

South Campus Avenue

235 South Campus Avenue

<u>Year</u>	<u>Uses</u>	<u>Source</u>
2008	PDR	Haines Company, Inc.
2003	PDR	Haines & Co Publishers
1995	Apartment	GTE Directories
1990	Medina Roberto	GTE
	Perez Olivia M	GTE
1985	APARTMENT	GTE
1980	APARTMENT	GTE General Telephone Company of California
	WESTERN AUTOMATION	GTE General Telephone Company of California
1975	Delgado Adan	GTE Directories
	Galvez Gilbert	GTE Directories
	Torres I C	GTE Directories
	Williams Kenneth	GTE Directories
1970	APARTMENT	General Telephone Company of California
1964	Craft Bill W	Luskey Brothers & Co
	Craft Coleman J Grace	Luskey Brothers & Co
	Deerling Walter	Luskey Brothers & Co
	Mac Beth Cleo Mrs	Luskey Brothers & Co
	Marshall Jack E	Luskey Brothers & Co
	Norris Enoch	Luskey Brothers & Co
	Santiago Arturo	Luskey Brothers & Co
	Wickhan Thos J	Luskey Brothers & Co
1960	Callen Robt J	General Telephone Company Publishers
	Goss Emma	General Telephone Company Publishers
	Mc Coy Anna M	General Telephone Company Publishers
	Richmond Henry	General Telephone Company Publishers
	Wheatley Shirley	General Telephone Company Publishers
1956	Callen Robt J	General Telephone Company Publishers
	Cromley Chas A	General Telephone Company Publishers

FINDINGS

<u>Year</u>	<u>Uses</u>	<u>Source</u>
1956	Eastridge Thos J	General Telephone Company Publishers
1940	Casey Arth	Los Angeles Directory Co.
	Fitzgerald T T	Los Angeles Directory Co.
	Garoutte Glen	Los Angeles Directory Co.
	Hadeley Elmo	Los Angeles Directory Co.
	Harris A G	Los Angeles Directory Co.
	Kinnett Alvin	Los Angeles Directory Co.
	Kinnett J N	Los Angeles Directory Co.
	Mitchell Bernette	Los Angeles Directory Co.
	Richardson John	Los Angeles Directory Co.
	Salvey Brent	Los Angeles Directory Co.
	Swain Geo	Los Angeles Directory Co.
	Voltz Morris	Los Angeles Directory Co.
1934	Chalwell F E	Los Angeles Directory Co.
1931	Vacant	Los Angeles Directory Company Publishers

STATE ST E

717 STATE ST E

<u>Year</u>	<u>Uses</u>	<u>Source</u>
2003	LANPHIER Nicholas	Haines & Co Publishers

725 STATE ST E

<u>Year</u>	<u>Uses</u>	<u>Source</u>
2003	XXXX	Haines & Co Publishers

745 STATE ST E

<u>Year</u>	<u>Uses</u>	<u>Source</u>
2003	XXXX	Haines & Co Publishers

747 STATE ST E

<u>Year</u>	<u>Uses</u>	<u>Source</u>
2003	J R CARVING	Haines & Co Publishers

807 STATE ST E

<u>Year</u>	<u>Uses</u>	<u>Source</u>
2003	PAC CST TRANSPORT REFRIG INC	Haines & Co Publishers
	RODRIGUEZ David	Haines & Co Publishers

FINDINGS

825 STATE ST E

<u>Year</u>	<u>Uses</u>	<u>Source</u>
2003	XXXX	Haines & Co Publishers

FINDINGS

ADJOINING PROPERTY DETAIL

The following Adjoining Property addresses were researched for this report. Detailed findings are provided for each address.

BON VIEW AV ONT

316 BON VIEW AV ONT

<u>Year</u>	<u>Uses</u>	<u>Source</u>
1975	Ontario Maintenance & Auto Parts	GTE Directories

BON VIEW AVE

303 BON VIEW AVE

<u>Year</u>	<u>Uses</u>	<u>Source</u>
1980	LAMINATED TIMBER SVC	GTE General Telephone Company of California
	WLAMINATED TIMBER SVC	GTE General Telephone Company of California

304 BON VIEW AVE

<u>Year</u>	<u>Uses</u>	<u>Source</u>
1980	E L THOMAS	GTE General Telephone Company of California

305 BON VIEW AVE

<u>Year</u>	<u>Uses</u>	<u>Source</u>
1934	Myers Robt	Los Angeles Directory Co.

310 BON VIEW AVE

<u>Year</u>	<u>Uses</u>	<u>Source</u>
1960	Williams C E	General Telephone Company Publishers
	CHUCKERS MILL INC	General Telephone Company Publishers
	Williams C E	General Telephone Company Publishers
	CHUCKERS MILL INC	General Telephone Company Publishers
1934	Rowe H W	Los Angeles Directory Co.

313 BON VIEW AVE

<u>Year</u>	<u>Uses</u>	<u>Source</u>
1980	JESS S AUTO BODY	GTE General Telephone Company of California
1975	Als Body Shop	GTE Directories

FINDINGS

BON VIEW AVE S

313 BON VIEW AVE S

<u>Year</u>	<u>Uses</u>	<u>Source</u>
2003	MARINS AUTO ELECTRIC	Haines & Co Publishers
	GALVAN Margarita	Haines & Co Publishers

CALDWELL ALY

408 CALDWELL ALY

<u>Year</u>	<u>Uses</u>	<u>Source</u>
1980	NAVARRO MANUEL	GTE General Telephone Company of California

418 CALDWELL ALY

<u>Year</u>	<u>Uses</u>	<u>Source</u>
1980	+ GUITAR REPR VAN THE	GTE General Telephone Company of California

CALDWELL AVE

408 CALDWELL AVE

<u>Year</u>	<u>Uses</u>	<u>Source</u>
1946	Eusey J i	Los Angeles Directory Company Publishers
1940	Vacant	Los Angeles Directory Co.
1934	Axley E S	Los Angeles Directory Co.
1926	Youell W E	Los Angeles Directory Company
	Cook Eug	Los Angeles Directory Company

409 CALDWELL AVE

<u>Year</u>	<u>Uses</u>	<u>Source</u>
1946	Parshall F	Los Angeles Directory Company Publishers
1940	Parshall Frank	Los Angeles Directory Co.
1926	Burns G M	Los Angeles Directory Company

412 CALDWELL AVE

<u>Year</u>	<u>Uses</u>	<u>Source</u>
1946	Radke B	Los Angeles Directory Company Publishers
1940	Bowser Frank	Los Angeles Directory Co.
1934	Vacant	Los Angeles Directory Co.
1926	William Jas	Los Angeles Directory Company

FINDINGS

421 CALDWELL AVE

<u>Year</u>	<u>Uses</u>	<u>Source</u>
1946	Smith C C	Los Angeles Directory Company Publishers

422 CALDWELL AVE

<u>Year</u>	<u>Uses</u>	<u>Source</u>
1946	Mc Cown P J	Los Angeles Directory Company Publishers
1940	Combee W H	Los Angeles Directory Co.
1934	Furbish A I	Los Angeles Directory Co.
1926	Vacant	Los Angeles Directory Company

425 CALDWELL AVE

<u>Year</u>	<u>Uses</u>	<u>Source</u>
1970	GUYTON ELDON J	General Telephone Company of California
1946	Robinett A A	Los Angeles Directory Company Publishers
	Livingston P H	Los Angeles Directory Company Publishers
1940	Smith W C	Los Angeles Directory Co.
	Perkins O M	Los Angeles Directory Co.
1934	Pittenger L J Mrs	Los Angeles Directory Co.
1926	Pittenger G W	Los Angeles Directory Company

426 CALDWELL AVE

<u>Year</u>	<u>Uses</u>	<u>Source</u>
1946	flurnham H B Mrs	Los Angeles Directory Company Publishers
1940	Burnham W W r	Los Angeles Directory Co.
1934	Burnham W W	Los Angeles Directory Co.
1926	Doss Mattie Mrs	Los Angeles Directory Company

430 CALDWELL AVE

<u>Year</u>	<u>Uses</u>	<u>Source</u>
1946	Arviniego Valente	Los Angeles Directory Company Publishers
1940	Johnson A L	Los Angeles Directory Co.
1934	Johnson A L	Los Angeles Directory Co.
1926	Johnson A L	Los Angeles Directory Company

431 CALDWELL AVE

<u>Year</u>	<u>Uses</u>	<u>Source</u>
1940	Hunt T	Los Angeles Directory Co.
1934	Riggs A M	Los Angeles Directory Co.
1926	Page C T	Los Angeles Directory Company

FINDINGS

433 CALDWELL AVE

<u>Year</u>	<u>Uses</u>	<u>Source</u>
1946	Henley W C	Los Angeles Directory Company Publishers
1940	Bradshaw S H	Los Angeles Directory Co.
1934	Shaw W A	Los Angeles Directory Co.
1926	Parker Floyd	Los Angeles Directory Company

435 CALDWELL AVE

<u>Year</u>	<u>Uses</u>	<u>Source</u>
1946	Smith R C	Los Angeles Directory Company Publishers
	Vanois Chas	Los Angeles Directory Company Publishers
	Scott T	Los Angeles Directory Company Publishers
	Chase A P	Los Angeles Directory Company Publishers
	Vacant	Los Angeles Directory Company Publishers
	Brown L 1 B Mrs	Los Angeles Directory Company Publishers
1940	Allison Lelia	Los Angeles Directory Co.
	Brisqua Jos	Los Angeles Directory Co.
	Brown L B Mrs r	Los Angeles Directory Co.
	Chowning Victor	Los Angeles Directory Co.
1934	Brown L B Mrs	Los Angeles Directory Co.
	Kastel Karl	Los Angeles Directory Co.
1926	Brown L B Mrs	Los Angeles Directory Company
	De Bord Nettie Mrs	Los Angeles Directory Company

436 CALDWELL AVE

<u>Year</u>	<u>Uses</u>	<u>Source</u>
1946	Arctniega Paulino	Los Angeles Directory Company Publishers
1940	Obrego Juan	Los Angeles Directory Co.
1926	Vacant	Los Angeles Directory Company

437 CALDWELL AVE

<u>Year</u>	<u>Uses</u>	<u>Source</u>
1946	Leiss C r	Los Angeles Directory Company Publishers
	Lofton M MAT	Los Angeles Directory Company Publishers
1940	Potts Geo	Los Angeles Directory Co.
1934	Delhart J J	Los Angeles Directory Co.
1926	Horsley C W	Los Angeles Directory Company

439 CALDWELL AVE

<u>Year</u>	<u>Uses</u>	<u>Source</u>
1946	Spitzer t XL Mrs	Los Angeles Directory Company Publishers

FINDINGS

<u>Year</u>	<u>Uses</u>	<u>Source</u>
1940	Vacant	Los Angeles Directory Co.
1934	Vacant	Los Angeles Directory Co.

440 CALDWELL AVE

<u>Year</u>	<u>Uses</u>	<u>Source</u>
1946	CALDWELL AV Contd	Los Angeles Directory Company Publishers
	Howard 11 L	Los Angeles Directory Company Publishers
	AHoward 1D F	Los Angeles Directory Company Publishers
1940	Howard D F	Los Angeles Directory Co.
1934	Horsley C W	Los Angeles Directory Co.

441 CALDWELL AVE

<u>Year</u>	<u>Uses</u>	<u>Source</u>
1946	German L L	Los Angeles Directory Company Publishers
	Reece H R	Los Angeles Directory Company Publishers
	Utley C T	Los Angeles Directory Company Publishers
1940	Hodges W R	Los Angeles Directory Co.
	Williams Frank	Los Angeles Directory Co.
1934	Lutz Wm	Los Angeles Directory Co.
	1/2 Fisher Lee	Los Angeles Directory Co.
	Vacant	Los Angeles Directory Co.
1926	Jones Alex	Los Angeles Directory Company
	A Bryant A B	Los Angeles Directory Company
	Lewman L W	Los Angeles Directory Company

443 CALDWELL AVE

<u>Year</u>	<u>Uses</u>	<u>Source</u>
1946	Bradshaw Lillie Mrs	Los Angeles Directory Company Publishers
1940	California blvd	Los Angeles Directory Co.
	Grove intersecti	Los Angeles Directory Co.
	Warren E R	Los Angeles Directory Co.

444 CALDWELL AVE

<u>Year</u>	<u>Uses</u>	<u>Source</u>
1934	Smith Birdie Mrs	Los Angeles Directory Co.

447 CALDWELL AVE

<u>Year</u>	<u>Uses</u>	<u>Source</u>
1934	Armendarez Leo	Los Angeles Directory Co.

FINDINGS

CALDWELL AVE S

408 CALDWELL AVE S

<u>Year</u>	<u>Uses</u>	<u>Source</u>
2003	NAVARRO Manuel	Haines & Co Publishers

412 CALDWELL AVE S

<u>Year</u>	<u>Uses</u>	<u>Source</u>
2003	NAVARRO Humberto	Haines & Co Publishers

415 CALDWELL AVE S

<u>Year</u>	<u>Uses</u>	<u>Source</u>
2003	CARREON Linda	Haines & Co Publishers

418 CALDWELL AVE S

<u>Year</u>	<u>Uses</u>	<u>Source</u>
2003	BRENDEL Donald F	Haines & Co Publishers

CALDWELL CT

408 CALDWELL CT

<u>Year</u>	<u>Uses</u>	<u>Source</u>
1923	A Youell W E	Los Angeles Directory Company

422 CALDWELL CT

<u>Year</u>	<u>Uses</u>	<u>Source</u>
1923	Cooper G M	Los Angeles Directory Company

425 CALDWELL CT

<u>Year</u>	<u>Uses</u>	<u>Source</u>
1923	Shipman J R	Los Angeles Directory Company

426 CALDWELL CT

<u>Year</u>	<u>Uses</u>	<u>Source</u>
1923	Foiles Roy	Los Angeles Directory Company

430 CALDWELL CT

<u>Year</u>	<u>Uses</u>	<u>Source</u>
1923	Johnson A L	Los Angeles Directory Company

FINDINGS

435 CALDWELL CT

<u>Year</u>	<u>Uses</u>	<u>Source</u>
1923	Myers C J	Los Angeles Directory Company
	Y 2 Hardman J J	Los Angeles Directory Company

436 CALDWELL CT

<u>Year</u>	<u>Uses</u>	<u>Source</u>
1923	Price John	Los Angeles Directory Company

441 CALDWELL CT

<u>Year</u>	<u>Uses</u>	<u>Source</u>
1923	Nelson Bertha Mrs	Los Angeles Directory Company

E EMPORIA ST

714 E EMPORIA ST

<u>Year</u>	<u>Uses</u>	<u>Source</u>
1985	JOHNSON WINNOGENE	GTE
1980	JOHNSON WINNOGENE	GTE General Telephone Company of California
1964	Johnson Robt H Winnogene	Luskey Brothers & Co
1960	Reed Winnogene	General Telephone Company Publishers
	Reed Winnogene	General Telephone Company Publishers
1940	Farrar Arth	Los Angeles Directory Co.
1934	Vacant	Los Angeles Directory Co.

717 E EMPORIA ST

<u>Year</u>	<u>Uses</u>	<u>Source</u>
1946	Gossett Sarah Mrs	Los Angeles Directory Company Publishers
1940	Brow W C H r	Los Angeles Directory Co.
1934	Brow W C H	Los Angeles Directory Co.

718 E EMPORIA ST

<u>Year</u>	<u>Uses</u>	<u>Source</u>
2008	GALLARDO Balvina	Haines Company, Inc.
1985	CORTEZ MARTHA	GTE
1980	ACEOO ARMANDO	GTE General Telephone Company of California
1964	Delgado Refugio R Sarah	Luskey Brothers & Co
1956	Gallardo Manuel	General Telephone Company Publishers
	Gallardo Manuel	General Telephone Company Publishers
1940	topher	Los Angeles Directory Co.

FINDINGS

<u>Year</u>	<u>Uses</u>	<u>Source</u>
1940	Rubidoux Chris	Los Angeles Directory Co.
1934	Schwab Jacob	Los Angeles Directory Co.

720 E EMPORIA ST

<u>Year</u>	<u>Uses</u>	<u>Source</u>
2008	GALLARDO Balvina	Haines Company, Inc.
1985	GALLARDO MANUEL	GTE
1980	GALLARDO MANUEL	GTE General Telephone Company of California
1964	Gallardo Manuel F Balbina	Luskey Brothers & Co
1940	Jordan Lillian L	Los Angeles Directory Co.
1934	Jordan Lillian	Los Angeles Directory Co.

721 E EMPORIA ST

<u>Year</u>	<u>Uses</u>	<u>Source</u>
1940	Harless J W	Los Angeles Directory Co.
1934	Sepulveda S F	Los Angeles Directory Co.

723 E EMPORIA ST

<u>Year</u>	<u>Uses</u>	<u>Source</u>
1940	Fisher H B	Los Angeles Directory Co.
1934	Vacant	Los Angeles Directory Co.

726 E EMPORIA ST

<u>Year</u>	<u>Uses</u>	<u>Source</u>
2017	PAUL ISLAS	Cole Information Services
2008	XXXX	Haines Company, Inc.
2004	OFELIA PLASCENCIA	Cole Information Services
1999	OCCUPANT UNKNOWN	Cole Information Services
1994	GLEN W REED ROOF SV	Cole Information Services
	GLEN W REED ROOF REMOVAL SVC	Cole Information Services
1985	HERNANDEZ ALBERTO R	GTE
1980	BAKER MICHAEL W	GTE General Telephone Company of California
1964	Davis Mary I Mrs	Luskey Brothers & Co
1960	Gray Ethel	General Telephone Company Publishers
	Gray Ethel	General Telephone Company Publishers
1940	Mabe Elmer	Los Angeles Directory Co.
1934	Riggs Melville	Los Angeles Directory Co.

FINDINGS

730 E EMPORIA ST

<u>Year</u>	<u>Uses</u>	<u>Source</u>
1960	Galvez Emily	General Telephone Company Publishers
	Galvez Emily	General Telephone Company Publishers
1956	Cardenas Emily	General Telephone Company Publishers
	Cardenas Emily	General Telephone Company Publishers
1940	Woods A E r	Los Angeles Directory Co.
1934	Starnes J E	Los Angeles Directory Co.

739 E EMPORIA ST

<u>Year</u>	<u>Uses</u>	<u>Source</u>
1940	Powers Simon	Los Angeles Directory Co.
1934	Hale J S	Los Angeles Directory Co.

740 E EMPORIA ST

<u>Year</u>	<u>Uses</u>	<u>Source</u>
2017	MANUEL ORTIZ	Cole Information Services
2014	MANUEL ORTIZ	Cole Information Services
2009	MARIA ORTIZ	Cole Information Services
2008	ORTIZ Maria	Haines Company, Inc.
	MACIAS Irene	Haines Company, Inc.
2004	MARIA ORTIZ	Cole Information Services
1999	EFRAIN MACIAS	Cole Information Services
	MARIA ORTIZ	Cole Information Services
1960	Bishop N J Mrs	General Telephone Company Publishers
	Bishop N J Mrs	General Telephone Company Publishers
1940	Bishop Bertha Mrs	Los Angeles Directory Co.
1934	Bishop J E	Los Angeles Directory Co.

746 E EMPORIA ST

<u>Year</u>	<u>Uses</u>	<u>Source</u>
1964	Mc Clure Chas S Florence	Luskey Brothers & Co
1960	Mc Clure Chlias S	General Telephone Company Publishers
	Mc Clure Chlias S	General Telephone Company Publishers
1956	Austin Florence E	General Telephone Company Publishers
	Austin Florence E	General Telephone Company Publishers
1940	Crisfield A J r	Los Angeles Directory Co.
1934	Crisfield A J	Los Angeles Directory Co.

FINDINGS

747 E EMPORIA ST

<u>Year</u>	<u>Uses</u>	<u>Source</u>
1940	ONeal L L Mrs r	Los Angeles Directory Co.
1934	ONeal J C	Los Angeles Directory Co.

748 E EMPORIA ST

<u>Year</u>	<u>Uses</u>	<u>Source</u>
1964	Nicks Swap Shop	Luskey Brothers & Co
1960	Nicholson Nick	General Telephone Company Publishers
	Nicholson Nick	General Telephone Company Publishers
1956	Nicks Swap Shop	General Telephone Company Publishers
	Nicks Swap Shop	General Telephone Company Publishers
1940	Elliott W J r	Los Angeles Directory Co.
1934	Elliott W J	Los Angeles Directory Co.

750 E EMPORIA ST

<u>Year</u>	<u>Uses</u>	<u>Source</u>
2017	HECTOR VALADEZ	Cole Information Services
2014	HECTOR VALADEZ	Cole Information Services
2009	JOSE VALADEZ	Cole Information Services
2008	VALADEZ Margarita A	Haines Company, Inc.
2004	JOSE VALADEZ	Cole Information Services
1999	JOSE VALADEZ	Cole Information Services
1995	Valadez Margar Ita Aguayo	GTE Directories
1994	VALADEZ, JOSE C	Cole Information Services
1990	Lopez Sergio	GTE
1964	Collins Wm F Juanita	Luskey Brothers & Co
1960	Collins W F	General Telephone Company Publishers
	Collins W F	General Telephone Company Publishers
1956	Collins W F	General Telephone Company Publishers
	Collins W F	General Telephone Company Publishers
1940	Floyd Thos	Los Angeles Directory Co.
1934	Rubidoux C M	Los Angeles Directory Co.

753 E EMPORIA ST

<u>Year</u>	<u>Uses</u>	<u>Source</u>
2017	OLIVIA CIBRIAN	Cole Information Services
2014	OLIVIA PENA	Cole Information Services
2009	OLIVIA PENA	Cole Information Services
2008	PENA Olivia	Haines Company, Inc.

FINDINGS

<u>Year</u>	<u>Uses</u>	<u>Source</u>
2008	VALDEZ Olivia	Haines Company, Inc.
2004	OLIVIA PENA	Cole Information Services
1999	OLIVIA PENA	Cole Information Services
	OCCUPANT UNKNOWN	Cole Information Services
1990	Valdez Jesus F	GTE
1985	VALDEZ MARIA F	GTE
1980	VALDEZ AL	GTE General Telephone Company of California
1964	Bishop Debert C Helen	Luskey Brothers & Co
1960	Powers Dolly	General Telephone Company Publishers
	Powers Dolly	General Telephone Company Publishers
1956	Powers Dolly	General Telephone Company Publishers
	Powers Dolly	General Telephone Company Publishers
1940	Ghormley D C	Los Angeles Directory Co.
1934	Vacant	Los Angeles Directory Co.

756 E EMPORIA ST

<u>Year</u>	<u>Uses</u>	<u>Source</u>
2017	ISABEL ASCENCIO	Cole Information Services
2014	JUAN ASCENCIO	Cole Information Services
2009	JUAN ASCENCIO	Cole Information Services
2008	ASCENCIO Juan	Haines Company, Inc.
2004	JUAN ASENCIO	Cole Information Services
1999	JUAN ASCENCIO	Cole Information Services
1994	DAVIS, E A	Cole Information Services
1990	Davis E A	GTE
1985	DAVIS E A	GTE
1980	DAVIS E	GTE General Telephone Company of California
1964	Davis Robt R Eliz	Luskey Brothers & Co
1960	Davis R R	General Telephone Company Publishers
	Davis R R	General Telephone Company Publishers
1956	Davis Virgil L	General Telephone Company Publishers
	Davis Virgil L	General Telephone Company Publishers

757 E EMPORIA ST

<u>Year</u>	<u>Uses</u>	<u>Source</u>
2017	ALEJANDRO BARRERA	Cole Information Services
	JOSE MARTINEZ	Cole Information Services
2014	JOSE MARTINEZ	Cole Information Services

FINDINGS

<u>Year</u>	<u>Uses</u>	<u>Source</u>
2014	OCCUPANT UNKNOWN	Cole Information Services
2009	JOSE MARTINEZ	Cole Information Services
2008	MARTINEZ Jose	Haines Company, Inc.
	BARRERA Alejandro	Haines Company, Inc.
2004	JOSE MARTINEZ	Cole Information Services
1999	JOSE MARTINEZ	Cole Information Services
1994	CRUZ, ONESIMO T	Cole Information Services
1985	FLORES JOSE	GTE
	OROZCO NASARIO	GTE
1964	Cruz Luz	Luskey Brothers & Co
1960	Cruz Luz	General Telephone Company Publishers
	Cruz Luz	General Telephone Company Publishers
1956	Cruz Luz	General Telephone Company Publishers
	Cruz Luz	General Telephone Company Publishers
1940	Abernathy Ernest	Los Angeles Directory Co.
1934	Deutschman E S ir	Los Angeles Directory Co.
	Alderson D W	Los Angeles Directory Co.

758 E EMPORIA ST

<u>Year</u>	<u>Uses</u>	<u>Source</u>
2017	JESUS CERVANTES	Cole Information Services
2014	SEND WIDJAJA	Cole Information Services
2009	OCCUPANT UNKNOWN	Cole Information Services
2008	PEREZ Olga	Haines Company, Inc.
2004	J JIMENEZ	Cole Information Services
1999	OCCUPANT UNKNOWN	Cole Information Services
1985	RODGERS ARLENE M	GTE
1980	SHELBY BROOK	GTE General Telephone Company of California
1964	Pugh ER Laurel	Luskey Brothers & Co
1960	La Rue Francis J	General Telephone Company Publishers
	La Rue Francis J	General Telephone Company Publishers
1940	La Rue F J r	Los Angeles Directory Co.
1934	Churchill Jas	Los Angeles Directory Co.

762 E EMPORIA ST

<u>Year</u>	<u>Uses</u>	<u>Source</u>
2017	MARTHA HERNANDEZ	Cole Information Services
2014	MARTHA HERNANDEZ	Cole Information Services

FINDINGS

<u>Year</u>	<u>Uses</u>	<u>Source</u>
2009	PAUL SHIPLEY	Cole Information Services
2008	MCDANIEL Garry HERNANDEZ Martha	Haines Company, Inc. Haines Company, Inc.
2004	MARTIN MENDEZPALACIOS	Cole Information Services
1999	PAUL SHIPLEY	Cole Information Services
1985	MCDANIEL RALPH T	GTE
1980	MCDANIEL RALPH T	GTE General Telephone Company of California
1964	Mc Daniel RT	Luskey Brothers & Co
1960	Mc Daniel Ralph T Mc Daniel Ralph T	General Telephone Company Publishers General Telephone Company Publishers
1940	Russell John	Los Angeles Directory Co.
1934	Anderson Mabel	Los Angeles Directory Co.

763 E EMPORIA ST

<u>Year</u>	<u>Uses</u>	<u>Source</u>
2017	RICHARD BOMAN	Cole Information Services
2014	RALPH LAND	Cole Information Services
2008	LAND Ralph LUCERO Leslie	Haines Company, Inc. Haines Company, Inc.
1999	OCCUPANT UNKNOWN	Cole Information Services
1995	Land Ralph	GTE Directories
1994	LAND, RALPH	Cole Information Services
1990	Land Ralph	GTE
1985	LAND RALPH	GTE
1980	LAND RALPH	GTE General Telephone Company of California
1964	Land Ralph S Velva	Luskey Brothers & Co
1940	Tillen Clement r	Los Angeles Directory Co.
1934	Tillen Clem	Los Angeles Directory Co.

765 E EMPORIA ST

<u>Year</u>	<u>Uses</u>	<u>Source</u>
2014	OCCUPANT UNKNOWN	Cole Information Services
2009	OCCUPANT UNKNOWN	Cole Information Services
2008	TRIANA Humberto	Haines Company, Inc.
2004	OCCUPANT UNKNOWN	Cole Information Services
1999	OCCUPANT UNKNOWN	Cole Information Services
1995	Gale Jane	GTE Directories
1990	Baker Fred	GTE

FINDINGS

<u>Year</u>	<u>Uses</u>	<u>Source</u>
1985	BAKER FRED	GTE
1980	BAKER FRED	GTE General Telephone Company of California
1964	Baker Fred M	Luskey Brothers & Co
1960	Stratton Byron	General Telephone Company Publishers
	Stratton Byron	General Telephone Company Publishers
1940	Longale E B	Los Angeles Directory Co.
1934	Longale Elmer	Los Angeles Directory Co.

767 E EMPORIA ST

<u>Year</u>	<u>Uses</u>	<u>Source</u>
2009	ELODIA WEST	Cole Information Services
2008	CACHON John	Haines Company, Inc.
1999	ELODIA WEST	Cole Information Services
1995	Ingram Zelma	GTE Directories
1994	INGRAM, ZELMA	Cole Information Services
1990	Ingram H L	GTE
1985	INGRAM H L	GTE
1980	INGRAM H L	GTE General Telephone Company of California
1964	Ingram Hughie L Zelma	Luskey Brothers & Co
	Ingram Zelma A Mrs	Luskey Brothers & Co
1960	Ingram H L	General Telephone Company Publishers
	Ingram H L	General Telephone Company Publishers
1956	Ingram H L	General Telephone Company Publishers
	Ingram H L	General Telephone Company Publishers
1940	Royster Jarold r	Los Angeles Directory Co.
1934	ONeal L C	Los Angeles Directory Co.

810 E EMPORIA ST

<u>Year</u>	<u>Uses</u>	<u>Source</u>
2017	JOSE SEPULVEDA	Cole Information Services
2014	JOSE SEPULVEDA	Cole Information Services
2009	JOSE SEPULVEDA	Cole Information Services
	ANNA BECCERRA	Cole Information Services
	JOSE GALLAGA	Cole Information Services
2008	SEPULVEDA Jose	Haines Company, Inc.
2004	JOSE SEPULVEDA	Cole Information Services
1999	ANNA BECCERRA	Cole Information Services
	JOSE GALLAGA	Cole Information Services

FINDINGS

<u>Year</u>	<u>Uses</u>	<u>Source</u>
1999	JOSE SEPULVEDA	Cole Information Services
1985	BOBITCH H C	GTE
1980	BOBITCH H C	GTE General Telephone Company of California
1964	Huffman Homer P Maybel	Luskey Brothers & Co
1960	Huffman H P	General Telephone Company Publishers
	Huffman H P	General Telephone Company Publishers
1956	Huffman H P	General Telephone Company Publishers
	Huffman H P	General Telephone Company Publishers

815 E EMPORIA ST

<u>Year</u>	<u>Uses</u>	<u>Source</u>
2008	LEDESMA Daniel	Haines Company, Inc.
1995	Torres Luls	GTE Directories
1994	TORRES, LUIS	Cole Information Services
1990	Salce Alice	GTE
1964	Dotson Albt T Josie	Luskey Brothers & Co
1960	Dotson Albert J	General Telephone Company Publishers
	Dotson Albert J	General Telephone Company Publishers
1956	Dotson Albert J	General Telephone Company Publishers
	Dotson Albert J	General Telephone Company Publishers
1940	Myers Mary Mrs	Los Angeles Directory Co.
1934	Myers Fred	Los Angeles Directory Co.

816 E EMPORIA ST

<u>Year</u>	<u>Uses</u>	<u>Source</u>
2017	MARIA TAPIA	Cole Information Services
2014	STELLA CERVERA	Cole Information Services
2009	STELLA CERVERA	Cole Information Services
2008	CERVERA Stella S	Haines Company, Inc.
	SANCHEZ Richard	Haines Company, Inc.
2004	STELLA CERVERA	Cole Information Services
1999	STELLA CERVERA	Cole Information Services
	OCCUPANT UNKNOWN	Cole Information Services
1995	Sanchez Pat	GTE Directories
1994	SANCHEZ, PAT	Cole Information Services
1990	Sanchez Pat	GTE
1985	SANCHEZ PAT	GTE
1980	SANCHEZ PAT	GTE General Telephone Company of California

FINDINGS

<u>Year</u>	<u>Uses</u>	<u>Source</u>
1964	Sanchez Pat Rosa	Luskey Brothers & Co
1960	Sanchez Pat	General Telephone Company Publishers
	Sanchez Pat	General Telephone Company Publishers
1956	Sanchez Rosa	General Telephone Company Publishers
	Sanchez Rosa	General Telephone Company Publishers
1940	Bilke R W	Los Angeles Directory Co.

817 E EMPORIA ST

<u>Year</u>	<u>Uses</u>	<u>Source</u>
2017	JUANITA MAREZ	Cole Information Services
2014	SYLVIA PONCE	Cole Information Services
2009	OCCUPANT UNKNOWN	Cole Information Services
2008	LEDESMA Daniel	Haines Company, Inc.
2004	OCCUPANT UNKNOWN	Cole Information Services
1999	OCCUPANT UNKNOWN	Cole Information Services
1964	Bailey Raymond E	Luskey Brothers & Co
1940	Johnson J C	Los Angeles Directory Co.
1934	Johnson J C	Los Angeles Directory Co.

819 E EMPORIA ST

<u>Year</u>	<u>Uses</u>	<u>Source</u>
2017	BECKER TELLEZ	Cole Information Services
2014	JESUS CARRANZA	Cole Information Services
2009	JOSE CANCINOS	Cole Information Services
2008	XXXX	Haines Company, Inc.
2004	EDWARD ESPINOZA	Cole Information Services
1999	JOSE CANCINOS	Cole Information Services
	OCCUPANT UNKNOWN	Cole Information Services
1995	Ortiz Beatrice	GTE Directories
1994	ORTIZ, MARIA	Cole Information Services
1990	Ortiz Beatrice	GTE
1985	ORTIZ BEATRICE	GTE
1980	RUIZ ARTHUR	GTE General Telephone Company of California

820 E EMPORIA ST

<u>Year</u>	<u>Uses</u>	<u>Source</u>
2017	NANCY GONZALEZ	Cole Information Services
2014	NANCY GONZALEZ	Cole Information Services
2009	JUANA TAPIA	Cole Information Services

FINDINGS

<u>Year</u>	<u>Uses</u>	<u>Source</u>
2008	TAPIA Juana	Haines Company, Inc.
	MORENO Jose	Haines Company, Inc.
2004	ELIZABETH LEON	Cole Information Services
1999	JUANA TAPIA	Cole Information Services
1995	Chancellor Peggy	GTE Directories
1994	CHANCELLOR, PEGGY R	Cole Information Services
1990	Chancellor Peggy R	GTE
1985	CHANCELLOR PEGGY R	GTE
1980	CHANCELLOR PEGGY R	GTE General Telephone Company of California
1960	Hill A S	General Telephone Company Publishers
	Hill A S	General Telephone Company Publishers
1956	Wadsworth Gertrudcle M Mrs	General Telephone Company Publishers
	Wadsworth Gertrudcle M Mrs	General Telephone Company Publishers
1940	Mrs r	Los Angeles Directory Co.
	Wadsworth G M	Los Angeles Directory Co.
1934	Wadsworth G M	Los Angeles Directory Co.

829 E EMPORIA ST

<u>Year</u>	<u>Uses</u>	<u>Source</u>
2017	STATE ST AUTO BODY	Cole Information Services
2014	STATE STREET AUTO BODY	Cole Information Services
2009	STATE STREET AUTO BODY	Cole Information Services
2008	XXXX	Haines Company, Inc.
1999	GALVEZ DETAIL	Cole Information Services
	OCCUPANT UNKNOWN	Cole Information Services
1980	MGALVEZ DETAIL	GTE General Telephone Company of California
1964	Turner Billie D Barbara	Luskey Brothers & Co
1956	Mc Lauchlin H A Mrs	General Telephone Company Publishers
	Mc Lauchlin H A Mrs	General Telephone Company Publishers

830 E EMPORIA ST

<u>Year</u>	<u>Uses</u>	<u>Source</u>
2017	MICHAEL LEYVA	Cole Information Services
2014	MICHAEL LEYVA	Cole Information Services
2009	EVA LEYVA	Cole Information Services
2008	LEYVA Eva	Haines Company, Inc.
2004	EVA LEYVA	Cole Information Services
1999	OCCUPANT UNKNOWN	Cole Information Services

FINDINGS

<u>Year</u>	<u>Uses</u>	<u>Source</u>
1999	EVA LEYVA	Cole Information Services
1964	Leyva Joe S Eva	Luskey Brothers & Co
	Leyva Eva I Mrs	Luskey Brothers & Co

833 E EMPORIA ST

<u>Year</u>	<u>Uses</u>	<u>Source</u>
1990	Castaneda Leticia	GTE
1985	CASTANEOA LETICIA	GTE
1980	VOLTZ MAURICE	GTE General Telephone Company of California
1964	Voltz Maurice M Mavis	Luskey Brothers & Co
1940	Davis Carl	Los Angeles Directory Co.
1934	Floyd Thos	Los Angeles Directory Co.

836 E EMPORIA ST

<u>Year</u>	<u>Uses</u>	<u>Source</u>
2017	JENNY CAMPOS	Cole Information Services
2014	JONATHAN RUBALCABA	Cole Information Services
2009	ROSA OCHOA	Cole Information Services
2008	OCHOA Rosa	Haines Company, Inc.
2004	NEPOMUCENO MENDOZA	Cole Information Services
1999	ROSA OCHOA	Cole Information Services
	OCCUPANT UNKNOWN	Cole Information Services
1995	iCortez Baltazar	GTE Directories
1940	Spelts G R	Los Angeles Directory Co.
1934	Leinberger S G	Los Angeles Directory Co.

841 E EMPORIA ST

<u>Year</u>	<u>Uses</u>	<u>Source</u>
1985	AMBRIZ RAMON	GTE
1980	AMBRIZ RAMON	GTE General Telephone Company of California
1964	Lloyd Frank Doris	Luskey Brothers & Co

842 E EMPORIA ST

<u>Year</u>	<u>Uses</u>	<u>Source</u>
2017	PABLO PEREZ	Cole Information Services
2014	PABLO PEREZ	Cole Information Services
2009	PABLO PEREZ	Cole Information Services
2008	PEREZ Pablo	Haines Company, Inc.
2004	PABLO PEREZ	Cole Information Services

FINDINGS

<u>Year</u>	<u>Uses</u>	<u>Source</u>
1999	PABLO PEREZ	Cole Information Services
1994	PEREZ, PABLO	Cole Information Services
1990	Perez Pablo	GTE
1985	PEREZ PABLO	GTE
1980	PEREZ PABLO	GTE General Telephone Company of California
1964	Moberly ML La Vaugh	Luskey Brothers & Co
1956	Gordon La Vaughn	General Telephone Company Publishers
	Gordon La Vaughn	General Telephone Company Publishers
1940	Payne Ruth Mrs	Los Angeles Directory Co.
1934	Vacant	Los Angeles Directory Co.

847 E EMPORIA ST

<u>Year</u>	<u>Uses</u>	<u>Source</u>
1960	Cutburth John W	General Telephone Company Publishers
	Cutburth John W	General Telephone Company Publishers

848 E EMPORIA ST

<u>Year</u>	<u>Uses</u>	<u>Source</u>
1964	Sagsta Manuel E Mary Helen	Luskey Brothers & Co
1960	Bridenistine Frank	General Telephone Company Publishers
	Bridenistine Frank	General Telephone Company Publishers

849 E EMPORIA ST

<u>Year</u>	<u>Uses</u>	<u>Source</u>
1985	MENDOZA ANGEL	GTE
1964	Hall Audrey	Luskey Brothers & Co

850 E EMPORIA ST

<u>Year</u>	<u>Uses</u>	<u>Source</u>
1940	Vacant	Los Angeles Directory Co.

853 E EMPORIA ST

<u>Year</u>	<u>Uses</u>	<u>Source</u>
1980	SMITH ROBT	GTE General Telephone Company of California
1960	Conkle Laura M	General Telephone Company Publishers
	Conkle Laura M	General Telephone Company Publishers

FINDINGS

861 E EMPORIA ST

<u>Year</u>	<u>Uses</u>	<u>Source</u>
2008	QUIROZ Martha	Haines Company, Inc.

E ONTARIO BL ONT FOREMAN ORANGE

750 E ONTARIO BL ONT FOREMAN ORANGE

<u>Year</u>	<u>Uses</u>	<u>Source</u>
1964	Chastain Chester M Stella	Luskey Brothers & Co

E ONTARIO BL ONT JAMES WHLITE

738 E ONTARIO BL ONT JAMES WHLITE

<u>Year</u>	<u>Uses</u>	<u>Source</u>
1964	White Jamnes Oil Co	Luskey Brothers & Co

E ONTARIO BL ONT WELDER KAISER S

758 E ONTARIO BL ONT WELDER KAISER S

<u>Year</u>	<u>Uses</u>	<u>Source</u>
1964	Rogers Romie H Naomi	Luskey Brothers & Co

E ONTARIO BLVD

762 E ONTARIO BLVD

<u>Year</u>	<u>Uses</u>	<u>Source</u>
1990	Navarro Elroy A	GTE

E STATE

824 E STATE

<u>Year</u>	<u>Uses</u>	<u>Source</u>
1990	D & M METALS	GTE

E STATE ST

715 E STATE ST

<u>Year</u>	<u>Uses</u>	<u>Source</u>
1999	OCCUPANT UNKNOWN	Cole Information Services

FINDINGS

743 E STATE ST

<u>Year</u>	<u>Uses</u>	<u>Source</u>
1985	STRESS O PEDIC ITRSS	GTE

745 E STATE ST

<u>Year</u>	<u>Uses</u>	<u>Source</u>
2017	EAST 2 WEST DISTRIBUTING	Cole Information Services
2014	BAUSMAN & CO	Cole Information Services
	EAST 2 WEST DISTRIBUTING	Cole Information Services
2009	BAUSMAN & CO	Cole Information Services
1994	HOLIDAY & ASSOC TECHNIBUILT	Cole Information Services

747 E STATE ST

<u>Year</u>	<u>Uses</u>	<u>Source</u>
2014	CHAVEZ MARIA G	Cole Information Services
2004	LENARX FURNITURE	Cole Information Services
	JA FURNITURE	Cole Information Services
1999	ALFRE DOORS	Cole Information Services
	SUMMERS EXHIBIT SERVICE	Cole Information Services
1994	INNOVATIVE WOOD MILLING	Cole Information Services

749 E STATE ST

<u>Year</u>	<u>Uses</u>	<u>Source</u>
1999	OCCUPANT UNKNOWN	Cole Information Services

756 E STATE ST

<u>Year</u>	<u>Uses</u>	<u>Source</u>
1999	OCCUPANT UNKNOWN	Cole Information Services

805 E STATE ST

<u>Year</u>	<u>Uses</u>	<u>Source</u>
2017	A G CONSTRUCTION	Cole Information Services
2014	A G CONSTRUCTION	Cole Information Services
2008	A G CONSTRUCTION	Haines Company, Inc.

806 E STATE ST

<u>Year</u>	<u>Uses</u>	<u>Source</u>
2017	J & C AUTO REPAIR	Cole Information Services
2014	J C AUTO REPAIR	Cole Information Services
2008	AUTO J	Haines Company, Inc.
	J C AUTO REPAIR	Haines Company, Inc.

FINDINGS

<u>Year</u>	<u>Uses</u>	<u>Source</u>
2004	ILLUSION FURNITURE MFG	Cole Information Services
1994	PARSONS EQUIPMENT REPAIR	Cole Information Services
1970	n ONTARIO IRON WORKS	General Telephone Company of California

807 E STATE ST

<u>Year</u>	<u>Uses</u>	<u>Source</u>
2017	MISSION BUILDING SUPPLIES	Cole Information Services
	WHOLESALE PALLETS INC	Cole Information Services
2014	WHOLESALE PALLETS INC	Cole Information Services
2004	DAVID RODRIGUEZ	Cole Information Services
1999	MARSHALL SUPPLY INCORPORATED	Cole Information Services
1994	SOUTHERN DISTRIBUTORS CORP	Cole Information Services

815 E STATE ST

<u>Year</u>	<u>Uses</u>	<u>Source</u>
1956	Williams C E Lumber Inc	General Telephone Company Publishers
	Williams C E Lumber Inc	General Telephone Company Publishers

824 E STATE ST

<u>Year</u>	<u>Uses</u>	<u>Source</u>
2008	XXXX	Haines Company, Inc.
1995	D & M METALS	GTE Directories
1994	D & M METALS	Cole Information Services
1985	0D 8 J METALS	GTE
1980	0 s METALS	GTE General Telephone Company of California
1970	n O / M METALS	General Telephone Company of California
1964	Standard Oil Co of California	Luskey Brothers & Co
1960	Standard Oil Company Of California Western Operations Inc Sales Plant	General Telephone Company Publishers
	Standard Oil Company Of California Western Operations Inc Sales Plant	General Telephone Company Publishers
1956	Standard Oil Co of California gasine	General Telephone Company Publishers
	Standard Oil Co of California gasine	General Telephone Company Publishers

835 E STATE ST

<u>Year</u>	<u>Uses</u>	<u>Source</u>
2014	IRIS ELIAS	Cole Information Services

FINDINGS

840 E STATE ST

<u>Year</u>	<u>Uses</u>	<u>Source</u>
2017	D & M METALS	Cole Information Services
2014	D & M METALS	Cole Information Services
2009	D & M METALS	Cole Information Services
	J LEES METALS INC	Cole Information Services
2008	XXXX	Haines Company, Inc.
2004	D & M METALS	Cole Information Services
1999	D & M METALS	Cole Information Services
1980	TECHNIFOAM CORP	GTE General Telephone Company of California
1964	Justis Sheet Metal Works	Luskey Brothers & Co
1960	JUSTIS SHE ET METAL WORKS	General Telephone Company Publishers
	JUSTIS SHE ET METAL WORKS	General Telephone Company Publishers
1956	JUSTIS SHEET METAL WORKS	General Telephone Company Publishers
	JUSTIS SHEET METAL WORKS	General Telephone Company Publishers

861 E STATE ST

<u>Year</u>	<u>Uses</u>	<u>Source</u>
1999	OCCUPANT UNKNOWN	Cole Information Services

892 E STATE ST

<u>Year</u>	<u>Uses</u>	<u>Source</u>
1995	SEVILLA S AUTO GLASS	GTE Directories

EMPORIA ST E

718 EMPORIA ST E

<u>Year</u>	<u>Uses</u>	<u>Source</u>
2003	GALLARDO Balvina	Haines & Co Publishers

720 EMPORIA ST E

<u>Year</u>	<u>Uses</u>	<u>Source</u>
2003	GALLARDO Balvina	Haines & Co Publishers

726 EMPORIA ST E

<u>Year</u>	<u>Uses</u>	<u>Source</u>
2003	ISLAS Paul	Haines & Co Publishers
	PLACENCIA Ofelia	Haines & Co Publishers

FINDINGS

730 EMPORIA ST E

<u>Year</u>	<u>Uses</u>	<u>Source</u>
2003	XXXX	Haines & Co Publishers

740 EMPORIA ST E

<u>Year</u>	<u>Uses</u>	<u>Source</u>
2003	ORTIZ Maria	Haines & Co Publishers

748 EMPORIA ST E

<u>Year</u>	<u>Uses</u>	<u>Source</u>
2003	XXXX	Haines & Co Publishers

750 EMPORIA ST E

<u>Year</u>	<u>Uses</u>	<u>Source</u>
2003	VALADEZ Margarita A	Haines & Co Publishers

753 EMPORIA ST E

<u>Year</u>	<u>Uses</u>	<u>Source</u>
2003	PENA Olivia	Haines & Co Publishers
	VALDEZ Jesus	Haines & Co Publishers

756 EMPORIA ST E

<u>Year</u>	<u>Uses</u>	<u>Source</u>
2003	ASENCIO Juan	Haines & Co Publishers

757 EMPORIA ST E

<u>Year</u>	<u>Uses</u>	<u>Source</u>
2003	MARTINEZ Jose	Haines & Co Publishers

758 EMPORIA ST E

<u>Year</u>	<u>Uses</u>	<u>Source</u>
2003	HERNANDEZ Jose	Haines & Co Publishers
	FREEDMAN Ralph	Haines & Co Publishers

762 EMPORIA ST E

<u>Year</u>	<u>Uses</u>	<u>Source</u>
2003	MCDANIEL Garry	Haines & Co Publishers
	CERVERA Candelaria	Haines & Co Publishers

763 EMPORIA ST E

<u>Year</u>	<u>Uses</u>	<u>Source</u>
2003	LUCERO Leslie	Haines & Co Publishers

FINDINGS

<u>Year</u>	<u>Uses</u>	<u>Source</u>
2003	LAND Ralph	Haines & Co Publishers
765 EMPORIA ST E		
<u>Year</u>	<u>Uses</u>	<u>Source</u>
2003	BAKER James	Haines & Co Publishers
767 EMPORIA ST E		
<u>Year</u>	<u>Uses</u>	<u>Source</u>
2003	GRIFFITH Roger	Haines & Co Publishers
810 EMPORIA ST E		
<u>Year</u>	<u>Uses</u>	<u>Source</u>
2003	ESQUIVEL Juan	Haines & Co Publishers
815 EMPORIA ST E		
<u>Year</u>	<u>Uses</u>	<u>Source</u>
2003	LEDESMA Raul	Haines & Co Publishers
816 EMPORIA ST E		
<u>Year</u>	<u>Uses</u>	<u>Source</u>
2003	CERVERA Stella S	Haines & Co Publishers
	SANCHEZ Richard	Haines & Co Publishers
817 EMPORIA ST E		
<u>Year</u>	<u>Uses</u>	<u>Source</u>
2003	XXXX	Haines & Co Publishers
819 EMPORIA ST E		
<u>Year</u>	<u>Uses</u>	<u>Source</u>
2003	XXXX	Haines & Co Publishers
820 EMPORIA ST E		
<u>Year</u>	<u>Uses</u>	<u>Source</u>
2003	CHANCELLOR Peggy	Haines & Co Publishers
826 EMPORIA ST E		
<u>Year</u>	<u>Uses</u>	<u>Source</u>
2003	XXXX	Haines & Co Publishers
829 EMPORIA ST E		
<u>Year</u>	<u>Uses</u>	<u>Source</u>
2003	GALVEZ DETAIL	Haines & Co Publishers

FINDINGS

<u>Year</u>	<u>Uses</u>	<u>Source</u>
2003	LEDESMA Raul	Haines & Co Publishers
	830 LEYVA Eva	Haines & Co Publishers

833 EMPORIA ST E

<u>Year</u>	<u>Uses</u>	<u>Source</u>
2003	XXXX	Haines & Co Publishers

836 EMPORIA ST E

<u>Year</u>	<u>Uses</u>	<u>Source</u>
2003	MENDOZA Nepomuceno	Haines & Co Publishers

842 EMPORIA ST E

<u>Year</u>	<u>Uses</u>	<u>Source</u>
2003	PEREZ Pablo	Haines & Co Publishers

847 EMPORIA ST E

<u>Year</u>	<u>Uses</u>	<u>Source</u>
2003	XXXX	Haines & Co Publishers

848 EMPORIA ST E

<u>Year</u>	<u>Uses</u>	<u>Source</u>
2003	BYARS Roberta	Haines & Co Publishers

849 EMPORIA ST E

<u>Year</u>	<u>Uses</u>	<u>Source</u>
2003	XXXX	Haines & Co Publishers

850 EMPORIA ST E

<u>Year</u>	<u>Uses</u>	<u>Source</u>
2003	XXXX	Haines & Co Publishers

ONTARIO AVE

750 ONTARIO AVE

<u>Year</u>	<u>Uses</u>	<u>Source</u>
1946	Chastain C M	Los Angeles Directory Company Publishers
1923	Bryant D S	Los Angeles Directory Company

758 ONTARIO AVE

<u>Year</u>	<u>Uses</u>	<u>Source</u>
1946	barber	Los Angeles Directory Company Publishers
	Hawk L R W	Los Angeles Directory Company Publishers

FINDINGS

<u>Year</u>	<u>Uses</u>	<u>Source</u>
1923	Hawk L R W	Los Angeles Directory Company

762 ONTARIO AVE

<u>Year</u>	<u>Uses</u>	<u>Source</u>
1946	Latham F T	Los Angeles Directory Company Publishers
	Rhoades Ernest	Los Angeles Directory Company Publishers
1923	Ramey A L	Los Angeles Directory Company

764 ONTARIO AVE

<u>Year</u>	<u>Uses</u>	<u>Source</u>
1923	Harper F G	Los Angeles Directory Company

ONTARIO BI ONT

802 ONTARIO BI ONT

<u>Year</u>	<u>Uses</u>	<u>Source</u>
1975	Gatica Alonzo L auto wreckng	GTE Directories
1960	Al & Sons Auto Wreckers	General Telephone Company Publishers

ONTARIO BIL ONT

758 ONTARIO BIL ONT

<u>Year</u>	<u>Uses</u>	<u>Source</u>
1975	Anderson J	GTE Directories

ONTARIO BL COT

802 ONTARIO BL COT

<u>Year</u>	<u>Uses</u>	<u>Source</u>
1980	G SC R AUTO WRECKERS	GTE General Telephone Company of California

ONTARIO BL ONT

758 ONTARIO BL ONT

<u>Year</u>	<u>Uses</u>	<u>Source</u>
1956	Hawk L R W	General Telephone Company Publishers

FINDINGS

ONTARIO BLVD

738 ONTARIO BLVD

<u>Year</u>	<u>Uses</u>	<u>Source</u>
2008	FIGUEROA Jose	Haines Company, Inc.
2004	JOSE FIGUEROA	Cole Information Services
2003	FIGUEROA Jose	Haines & Co Publishers
1999	OCCUPANT UNKNOWN	Cole Information Services
1994	RELIABLE REAL ESTATE SIGNS	Cole Information Services
1985	EXPIN 0 ZA ARISTEO	GTE
1975	West End Drug & Alcohol Council Methadone Clinic	GTE Directories
1960	White Jas Oil Co	General Telephone Company Publishers

750 ONTARIO BLVD

<u>Year</u>	<u>Uses</u>	<u>Source</u>
2014	MARY CARRASCO	Cole Information Services
2009	OCCUPANT UNKNOWN	Cole Information Services
2004	OCCUPANT UNKNOWN	Cole Information Services
1999	OCCUPANT UNKNOWN	Cole Information Services
1960	Chastain C M	General Telephone Company Publishers
1956	Chastain C M	General Telephone Company Publishers
1951	Clastatin C Mt	Los Angeles Directory Company Publishers
1940	Chastain C M	Los Angeles Directory Co.
1934	Bryant D C Mrs	Los Angeles Directory Co.
1931	Bryant D C Mrs o	Los Angeles Directory Company Publishers
1926	Bryant D S	Los Angeles Directory Company

758 ONTARIO BLVD

<u>Year</u>	<u>Uses</u>	<u>Source</u>
2017	FAIRCHILD PLUMBING & MECHANICAL INC	Cole Information Services
2014	FAIRCHILD PLUMBING & MECHANICAL INC	Cole Information Services
2008	FAIRCHILD Meredith	Haines Company, Inc.
2004	MEREDITH FAIRCHILD	Cole Information Services
2003	FAIRCHILD Meredith	Haines & Co Publishers
1999	OCCUPANT UNKNOWN	Cole Information Services
1980	GUGGER PAUL	GTE General Telephone Company of California
1960	Hawk L R W	General Telephone Company Publishers
1951	IHwkc L H W barber	Los Angeles Directory Company Publishers

FINDINGS

<u>Year</u>	<u>Uses</u>	<u>Source</u>
1940	Hawk L R W r	Los Angeles Directory Co.
1934	Hawk R W	Los Angeles Directory Co.
1931	Hawk R W o	Los Angeles Directory Company Publishers
1926	Hawk L R W	Los Angeles Directory Company

762 ONTARIO BLVD

<u>Year</u>	<u>Uses</u>	<u>Source</u>
2017	S WILSON	Cole Information Services
2014	ELOY NAVARRO	Cole Information Services
2009	ELROY NAVARRO	Cole Information Services
2008	NAVARRO Anna	Haines Company, Inc.
2004	ELROY NAVARRO	Cole Information Services
2003	NAVARRO Elroy A	Haines & Co Publishers
1999	ELROY NAVARRO	Cole Information Services
1994	NAVARRO, ELROY A	Cole Information Services
1985	NAVARRO ELROY A	GTE
1980	NAVARRO ELROY	GTE General Telephone Company of California
1975	Navarro Elroy A	GTE Directories
1960	Rider Betty	General Telephone Company Publishers
1951	Scrogginas J C	Los Angeles Directory Company Publishers
	Thomas O It	Los Angeles Directory Company Publishers
1940	Ramey A L r	Los Angeles Directory Co.
1934	Ramey A L	Los Angeles Directory Co.
1931	Cagle W M	Los Angeles Directory Company Publishers
	Ramey A L o	Los Angeles Directory Company Publishers
1926	Ramey A L	Los Angeles Directory Company

764 ONTARIO BLVD

<u>Year</u>	<u>Uses</u>	<u>Source</u>
2017	EMELIA BARAJAS	Cole Information Services
2014	MIGUEL ALVAREZ	Cole Information Services
2009	OCCUPANT UNKNOWN	Cole Information Services
2008	NAVARRO Irineo	Haines Company, Inc.
2004	IRINEO NAVARRO	Cole Information Services
2003	NAVARRO Irineo	Haines & Co Publishers
1999	OCCUPANT UNKNOWN	Cole Information Services
1980	DOMINGUEZ RUBEN	GTE General Telephone Company of California
1975	Navarro Manuel	GTE Directories

FINDINGS

<u>Year</u>	<u>Uses</u>	<u>Source</u>
1960	Ramey Albert L	General Telephone Company Publishers
1956	Ramey Albert L	General Telephone Company Publishers
1951	Barney A L	Los Angeles Directory Company Publishers
	Taylor ay begnlas	Los Angeles Directory Company Publishers
1934	Jacobson John	Los Angeles Directory Co.
1926	Coffey D A	Los Angeles Directory Company

802 ONTARIO BLVD

<u>Year</u>	<u>Uses</u>	<u>Source</u>
2017	PACIFIC AUTO WRECKING	Cole Information Services
2014	PACIFIC AUTO WRECKING	Cole Information Services
2009	PACIFIC AUTO WRECKING	Cole Information Services
2008	PAC AUTO WRECKING	Haines Company, Inc.
2004	PACIFIC AUTO WRECKING	Cole Information Services
	ANTONIO KENNEDY	Cole Information Services
2003	PAC AUTO WRECKING	Haines & Co Publishers
	LUONG Hank	Haines & Co Publishers
1999	PACIFIC AUTO WRECKING	Cole Information Services
1985	O G & R AUTO WRECKERS	GTE
1975	AL & SONS AUTO WRECKERS	GTE Directories
1960	Gatica Alonzo L wrckr	General Telephone Company Publishers
1956	Litchfields wrckr	General Telephone Company Publishers
1951	Tackett L I auto wreclter	Los Angeles Directory Company Publishers

ONTARIO BLVD E

738 ONTARIO BLVD E

<u>Year</u>	<u>Uses</u>	<u>Source</u>
1970	WHITE JAMES OIL CO	General Telephone Company of California

758 ONTARIO BLVD E

<u>Year</u>	<u>Uses</u>	<u>Source</u>
1970	CARRION FELIP	General Telephone Company of California

762 ONTARIO BLVD E

<u>Year</u>	<u>Uses</u>	<u>Source</u>
1995	Navarro Elroy A	GTE Directories
1970	LENHART JULIO	General Telephone Company of California

FINDINGS

764 ONTARIO BLVD E

<u>Year</u>	<u>Uses</u>	<u>Source</u>
1970	RAMEY A L	General Telephone Company of California

802 ONTARIO BLVD E

<u>Year</u>	<u>Uses</u>	<u>Source</u>
1995	EASTERN AUTO	GTE Directories
1970	AL/SONS AUTO WRCKRS	General Telephone Company of California
	ONTARIO BL E CONT	General Telephone Company of California

Ontario International Airport

756 Ontario International Airport

<u>Year</u>	<u>Uses</u>	<u>Source</u>
1975	AMERICAN AIRLINES INC	GTE Directories

S BON VIEW AVE

292 S BON VIEW AVE

<u>Year</u>	<u>Uses</u>	<u>Source</u>
1999	OCCUPANT UNKNOWN	Cole Information Services

301 S BON VIEW AVE

<u>Year</u>	<u>Uses</u>	<u>Source</u>
1995	PAUL C MILLER	GTE Directories

302 S BON VIEW AVE

<u>Year</u>	<u>Uses</u>	<u>Source</u>
1985	ADVANCED GRAPHICS	GTE

303 S BON VIEW AVE

<u>Year</u>	<u>Uses</u>	<u>Source</u>
1985	LAMINATED TIMBER SVC	GTE

304 S BON VIEW AVE

<u>Year</u>	<u>Uses</u>	<u>Source</u>
1995	SHERVINGTON ROGER A	GTE Directories
1985	SHERVINGTON ROGER A	GTE

305 S BON VIEW AVE

<u>Year</u>	<u>Uses</u>	<u>Source</u>
1999	OCCUPANT UNKNOWN	Cole Information Services

FINDINGS

313 S BON VIEW AVE

<u>Year</u>	<u>Uses</u>	<u>Source</u>
2017	MARINS AUTO ELECTRIC	Cole Information Services
2014	MARINS AUTO ELECTRIC	Cole Information Services
2009	MARINS AUTO ELECTRIC	Cole Information Services
2008	MARINS AUTO ELECTRIC	Haines Company, Inc.
2004	MARINS AUTO ELECTRIC	Cole Information Services
1999	MUNDOS AUTO	Cole Information Services
1995	MUNDO S AUTO	GTE Directories
1994	MUNDOS AUTO	Cole Information Services
1985	JESSIE S AUTO BODY	GTE

S CALDWELL AVE

408 S CALDWELL AVE

<u>Year</u>	<u>Uses</u>	<u>Source</u>
2017	HY PARKER	Cole Information Services
2014	HY PARKER	Cole Information Services
2009	HANNIA NAVARRO	Cole Information Services
2008	NAVARRO Martin	Haines Company, Inc.
2004	HANNIA NAVARRO	Cole Information Services
1999	HANNIA NAVARRO	Cole Information Services
1994	NAVARRO, MANUEL A	Cole Information Services
1990	Navarro Manuel A	GTE
1985	NAVARRO MANUEL A	GTE
1964	Murphy Blanche Mrs	Luskey Brothers & Co

412 S CALDWELL AVE

<u>Year</u>	<u>Uses</u>	<u>Source</u>
2017	PARKER LIN	Cole Information Services
2014	PARKER LIN	Cole Information Services
2009	OCCUPANT UNKNOWN	Cole Information Services
2008	NAVARRO Claudia	Haines Company, Inc.
2004	HUMBERTO NAVARRO	Cole Information Services
1999	OCCUPANT UNKNOWN	Cole Information Services
1995	Ortiz Martin	GTE Directories
1990	Navarro Manuel A	GTE
1985	NAVARRO MANUEL A	GTE
1964	Zuetta Ruben A Eliz	Luskey Brothers & Co

FINDINGS

415 S CALDWELL AVE

<u>Year</u>	<u>Uses</u>	<u>Source</u>
2009	OCCUPANT UNKNOWN	Cole Information Services
2008	REYNEL M MARTINEZ Jose L	Haines Company, Inc. Haines Company, Inc.
2004	M REYNEL	Cole Information Services
1999	OCCUPANT UNKNOWN	Cole Information Services

418 S CALDWELL AVE

<u>Year</u>	<u>Uses</u>	<u>Source</u>
2017	PAMELA ANDERSON	Cole Information Services
2014	AUGUSTO TELLEZ	Cole Information Services
2009	LUIS SERNAS	Cole Information Services
2008	BRENDEL Donald SERNAS Luis	Haines Company, Inc. Haines Company, Inc.
2004	DONALD BRENDEL	Cole Information Services
1999	LUIS SERNAS	Cole Information Services
1995	Brendel Donald F	GTE Directories
1994	BRENDEL, DONALD F	Cole Information Services
1990	Brendel Donald F	GTE
1985	BRENOEL DONALD F	GTE

422 S CALDWELL AVE

<u>Year</u>	<u>Uses</u>	<u>Source</u>
1964	Copas Carol L Mrs	Luskey Brothers & Co

425 S CALDWELL AVE

<u>Year</u>	<u>Uses</u>	<u>Source</u>
1964	Watkins Lee R Ellen Mc Clain Carl B Barbara	Luskey Brothers & Co Luskey Brothers & Co

426 S CALDWELL AVE

<u>Year</u>	<u>Uses</u>	<u>Source</u>
1964	Bumrham Hattie E Mrs	Luskey Brothers & Co

430 S CALDWELL AVE

<u>Year</u>	<u>Uses</u>	<u>Source</u>
1964	Arciniega Felipa Arciniega Mary B	Luskey Brothers & Co Luskey Brothers & Co

FINDINGS

431 S CALDWELL AVE

<u>Year</u>	<u>Uses</u>	<u>Source</u>
1964	Smith Fred W Evelyn	Luskey Brothers & Co

436 S CALDWELL AVE

<u>Year</u>	<u>Uses</u>	<u>Source</u>
1964	Martinez Gilbert	Luskey Brothers & Co
	Arciniega Pablino Ruth	Luskey Brothers & Co

440 S CALDWELL AVE

<u>Year</u>	<u>Uses</u>	<u>Source</u>
1964	Howard Ella	Luskey Brothers & Co

443 S CALDWELL AVE

<u>Year</u>	<u>Uses</u>	<u>Source</u>
1964	Johnson Wm J Jean	Luskey Brothers & Co

STATE ST E

743 STATE ST E

<u>Year</u>	<u>Uses</u>	<u>Source</u>
2003	XXXX	Haines & Co Publishers

806 STATE ST E

<u>Year</u>	<u>Uses</u>	<u>Source</u>
2003	XXXX	Haines & Co Publishers

824 STATE ST E

<u>Year</u>	<u>Uses</u>	<u>Source</u>
2003	LEE Joong	Haines & Co Publishers

840 STATE ST E

<u>Year</u>	<u>Uses</u>	<u>Source</u>
2003	LEE Joong	Haines & Co Publishers
	D & M METALS	Haines & Co Publishers

TAYLOR

414 TAYLOR

<u>Year</u>	<u>Uses</u>	<u>Source</u>
1926	Cooper J D	Los Angeles Directory Company

FINDINGS

TAYLOR AVE

414 TAYLOR AVE

<u>Year</u>	<u>Uses</u>	<u>Source</u>
1956	Atchison J E	General Telephone Company Publishers
	Atchison J E	General Telephone Company Publishers
1946	Atchison J E	Los Angeles Directory Company Publishers
1940	Atchison J E r	Los Angeles Directory Co.
1934	Atchison J E	Los Angeles Directory Co.
1931	De Haan Emma Mrs o	Los Angeles Directory Company Publishers
1923	Cooper J D	Los Angeles Directory Company

W EMPORIA ST

808 W EMPORIA ST

<u>Year</u>	<u>Uses</u>	<u>Source</u>
1995	GREGG ELECTRIC INC	GTE Directories

FINDINGS

ADJOINING PROPERTY: ADDRESSES NOT IDENTIFIED IN RESEARCH SOURCE

The following Adjoining Property addresses were researched for this report, and the addresses were not identified in research source.

<u>Address Researched</u>	<u>Address Not Identified in Research Source</u>
292 S BON VIEW AVE	2017, 2014, 2009, 2008, 2004, 2003, 2002, 1996, 1995, 1994, 1991, 1990, 1985, 1981, 1980, 1975, 1970, 1965, 1964, 1961, 1960, 1956, 1955, 1951, 1950, 1949, 1946, 1945, 1942, 1941, 1940, 1938, 1936, 1934, 1931, 1930, 1926, 1923, 1922
301 S BON VIEW AVE	2017, 2014, 2009, 2008, 2004, 2003, 2002, 1999, 1996, 1994, 1991, 1990, 1985, 1981, 1980, 1975, 1970, 1965, 1964, 1961, 1960, 1956, 1955, 1951, 1950, 1949, 1946, 1945, 1942, 1941, 1940, 1938, 1936, 1934, 1931, 1930, 1926, 1923, 1922
302 S BON VIEW AVE	2017, 2014, 2009, 2008, 2004, 2003, 2002, 1999, 1996, 1995, 1994, 1991, 1990, 1981, 1980, 1975, 1970, 1965, 1964, 1961, 1960, 1956, 1955, 1951, 1950, 1949, 1946, 1945, 1942, 1941, 1940, 1938, 1936, 1934, 1931, 1930, 1926, 1923, 1922
303 BON VIEW AVE	2017, 2014, 2009, 2008, 2004, 2003, 2002, 1999, 1996, 1995, 1994, 1991, 1990, 1985, 1981, 1975, 1970, 1965, 1964, 1961, 1960, 1956, 1955, 1951, 1950, 1949, 1946, 1945, 1942, 1941, 1940, 1938, 1936, 1934, 1931, 1930, 1926, 1923, 1922
303 S BON VIEW AVE	2017, 2014, 2009, 2008, 2004, 2003, 2002, 1999, 1996, 1995, 1994, 1991, 1990, 1981, 1980, 1975, 1970, 1965, 1964, 1961, 1960, 1956, 1955, 1951, 1950, 1949, 1946, 1945, 1942, 1941, 1940, 1938, 1936, 1934, 1931, 1930, 1926, 1923, 1922
304 BON VIEW AVE	2017, 2014, 2009, 2008, 2004, 2003, 2002, 1999, 1996, 1995, 1994, 1991, 1990, 1985, 1981, 1975, 1970, 1965, 1964, 1961, 1960, 1956, 1955, 1951, 1950, 1949, 1946, 1945, 1942, 1941, 1940, 1938, 1936, 1934, 1931, 1930, 1926, 1923, 1922
304 S BON VIEW AVE	2017, 2014, 2009, 2008, 2004, 2003, 2002, 1999, 1996, 1994, 1991, 1990, 1981, 1980, 1975, 1970, 1965, 1964, 1961, 1960, 1956, 1955, 1951, 1950, 1949, 1946, 1945, 1942, 1941, 1940, 1938, 1936, 1934, 1931, 1930, 1926, 1923, 1922
305 BON VIEW AVE	2017, 2014, 2009, 2008, 2004, 2003, 2002, 1999, 1996, 1995, 1994, 1991, 1990, 1985, 1981, 1980, 1975, 1970, 1965, 1964, 1961, 1960, 1956, 1955, 1951, 1950, 1949, 1946, 1945, 1942, 1941, 1940, 1938, 1936, 1931, 1930, 1926, 1923, 1922
305 S BON VIEW AVE	2017, 2014, 2009, 2008, 2004, 2003, 2002, 1996, 1995, 1994, 1991, 1990, 1985, 1981, 1980, 1975, 1970, 1965, 1964, 1961, 1960, 1956, 1955, 1951, 1950, 1949, 1946, 1945, 1942, 1941, 1940, 1938, 1936, 1934, 1931, 1930, 1926, 1923, 1922
310 BON VIEW AVE	2017, 2014, 2009, 2008, 2004, 2003, 2002, 1999, 1996, 1995, 1994, 1991, 1990, 1985, 1981, 1980, 1975, 1970, 1965, 1964, 1961, 1960, 1956, 1955, 1951, 1950, 1949, 1946, 1945, 1942, 1941, 1940, 1938, 1936, 1931, 1930, 1926, 1923, 1922
313 BON VIEW AVE	2017, 2014, 2009, 2008, 2004, 2003, 2002, 1999, 1996, 1995, 1994, 1991, 1990, 1985, 1981, 1970, 1965, 1964, 1961, 1960, 1956, 1955, 1951, 1950, 1949, 1946, 1945, 1942, 1941, 1940, 1938, 1936, 1934, 1931, 1930, 1926, 1923, 1922
313 BON VIEW AVE S	2017, 2014, 2009, 2008, 2004, 2002, 1999, 1996, 1995, 1994, 1991, 1990, 1985, 1981, 1980, 1975, 1970, 1965, 1964, 1961, 1960, 1956, 1955, 1951, 1950, 1949, 1946, 1945, 1942, 1941, 1940, 1938, 1936, 1934, 1931, 1930, 1926, 1923, 1922
313 S BON VIEW AVE	2017, 2014, 2009, 2004, 2003, 2002, 1999, 1996, 1994, 1991, 1990, 1981, 1980, 1975, 1970, 1965, 1964, 1961, 1960, 1956, 1955, 1951, 1950, 1949, 1946, 1945, 1942, 1941, 1940, 1938, 1936, 1934, 1931, 1930, 1926, 1923, 1922
313 S BON VIEW AVE	2008, 2003, 2002, 1996, 1995, 1991, 1990, 1985, 1981, 1980, 1975, 1970, 1965, 1964, 1961, 1960, 1956, 1955, 1951, 1950, 1949, 1946, 1945, 1942, 1941, 1940, 1938, 1936, 1934, 1931, 1930, 1926, 1923, 1922
316 BON VIEW AV ONT	2017, 2014, 2009, 2008, 2004, 2003, 2002, 1999, 1996, 1995, 1994, 1991, 1990, 1985, 1981, 1980, 1970, 1965, 1964, 1961, 1960, 1956, 1955, 1951, 1950, 1949, 1946, 1945, 1942, 1941, 1940, 1938, 1936, 1934, 1931, 1930, 1926, 1923, 1922

FINDINGS

Address Researched

Address Not Identified in Research Source

848 E EMPORIA ST	2017, 2014, 2009, 2008, 2004, 2003, 2002, 1999, 1996, 1995, 1994, 1991, 1990, 1985, 1981, 1980, 1975, 1970, 1965, 1961, 1956, 1955, 1951, 1950, 1949, 1946, 1945, 1942, 1941, 1940, 1938, 1936, 1934, 1931, 1930, 1926, 1923, 1922
848 EMPORIA ST E	2017, 2014, 2009, 2008, 2004, 2002, 1999, 1996, 1995, 1994, 1991, 1990, 1985, 1981, 1980, 1975, 1970, 1965, 1964, 1961, 1960, 1956, 1955, 1951, 1950, 1949, 1946, 1945, 1942, 1941, 1940, 1938, 1936, 1934, 1931, 1930, 1926, 1923, 1922
849 E EMPORIA ST	2017, 2014, 2009, 2008, 2004, 2003, 2002, 1999, 1996, 1995, 1994, 1991, 1990, 1981, 1980, 1975, 1970, 1965, 1961, 1960, 1956, 1955, 1951, 1950, 1949, 1946, 1945, 1942, 1941, 1940, 1938, 1936, 1934, 1931, 1930, 1926, 1923, 1922
849 EMPORIA ST E	2017, 2014, 2009, 2008, 2004, 2002, 1999, 1996, 1995, 1994, 1991, 1990, 1985, 1981, 1980, 1975, 1970, 1965, 1964, 1961, 1960, 1956, 1955, 1951, 1950, 1949, 1946, 1945, 1942, 1941, 1940, 1938, 1936, 1934, 1931, 1930, 1926, 1923, 1922
850 E EMPORIA ST	2017, 2014, 2009, 2008, 2004, 2003, 2002, 1999, 1996, 1995, 1994, 1991, 1990, 1985, 1981, 1980, 1975, 1970, 1965, 1964, 1961, 1960, 1956, 1955, 1951, 1950, 1949, 1946, 1945, 1942, 1941, 1938, 1936, 1934, 1931, 1930, 1926, 1923, 1922
850 EMPORIA ST E	2017, 2014, 2009, 2008, 2004, 2002, 1999, 1996, 1995, 1994, 1991, 1990, 1985, 1981, 1980, 1975, 1970, 1965, 1964, 1961, 1960, 1956, 1955, 1951, 1950, 1949, 1946, 1945, 1942, 1941, 1940, 1938, 1936, 1934, 1931, 1930, 1926, 1923, 1922
853 E EMPORIA ST	2017, 2014, 2009, 2008, 2004, 2003, 2002, 1999, 1996, 1995, 1994, 1991, 1990, 1985, 1981, 1975, 1970, 1965, 1964, 1961, 1956, 1955, 1951, 1950, 1949, 1946, 1945, 1942, 1941, 1940, 1938, 1936, 1934, 1931, 1930, 1926, 1923, 1922
861 E EMPORIA ST	2017, 2014, 2009, 2004, 2003, 2002, 1999, 1996, 1995, 1994, 1991, 1990, 1985, 1981, 1980, 1975, 1970, 1965, 1964, 1961, 1960, 1956, 1955, 1951, 1950, 1949, 1946, 1945, 1942, 1941, 1940, 1938, 1936, 1934, 1931, 1930, 1926, 1923, 1922
861 E STATE ST	2017, 2014, 2009, 2008, 2004, 2003, 2002, 1996, 1995, 1994, 1991, 1990, 1985, 1981, 1980, 1975, 1970, 1965, 1964, 1961, 1960, 1956, 1955, 1951, 1950, 1949, 1946, 1945, 1942, 1941, 1940, 1938, 1936, 1934, 1931, 1930, 1926, 1923, 1922
892 E STATE ST	2017, 2014, 2009, 2008, 2004, 2003, 2002, 1999, 1996, 1994, 1991, 1990, 1985, 1981, 1980, 1975, 1970, 1965, 1964, 1961, 1960, 1956, 1955, 1951, 1950, 1949, 1946, 1945, 1942, 1941, 1940, 1938, 1936, 1934, 1931, 1930, 1926, 1923, 1922

TARGET PROPERTY: ADDRESS NOT IDENTIFIED IN RESEARCH SOURCE

The following Target Property addresses were researched for this report, and the addresses were not identified in the research source.

Address Researched

717 725 745 747 807 825 E
State St & 810 E Main St

Address Not Identified in Research Source

2002, 1996, 1991, 1981, 1965, 1961, 1955, 1951, 1950, 1949, 1946, 1945, 1942,
1941, 1938, 1936, 1930, 1926, 1923, 1922

**Appendix E -
EDR-Radius Map Report**

City of Ontario / 316S Bon View, 235 S Campus Ave
717 725 745 747 807 825 E State St & 810 E Main St
Ontario, CA 91761

Inquiry Number: 6345376.2s
January 27, 2021

The EDR Radius Map™ Report with GeoCheck®



6 Armstrong Road, 4th floor
Shelton, CT 06484
Toll Free: 800.352.0050
www.edrnet.com

TABLE OF CONTENTS

<u>SECTION</u>	<u>PAGE</u>
Executive Summary	ES1
Overview Map	2
Detail Map	3
Map Findings Summary	4
Map Findings	9
Orphan Summary	1109
Government Records Searched/Data Currency Tracking	GR-1
 <u>GEOCHECK ADDENDUM</u>	
Physical Setting Source Addendum	A-1
Physical Setting Source Summary	A-2
Physical Setting SSURGO Soil Map	A-5
Physical Setting Source Map	A-8
Physical Setting Source Map Findings	A-10
Physical Setting Source Records Searched	PSGR-1

Thank you for your business.
 Please contact EDR at 1-800-352-0050
 with any questions or comments.

Disclaimer - Copyright and Trademark Notice

This Report contains certain information obtained from a variety of public and other sources reasonably available to Environmental Data Resources, Inc. It cannot be concluded from this Report that coverage information for the target and surrounding properties does not exist from other sources. **NO WARRANTY EXPRESSED OR IMPLIED, IS MADE WHATSOEVER IN CONNECTION WITH THIS REPORT. ENVIRONMENTAL DATA RESOURCES, INC. SPECIFICALLY DISCLAIMS THE MAKING OF ANY SUCH WARRANTIES, INCLUDING WITHOUT LIMITATION, MERCHANTABILITY OR FITNESS FOR A PARTICULAR USE OR PURPOSE. ALL RISK IS ASSUMED BY THE USER. IN NO EVENT SHALL ENVIRONMENTAL DATA RESOURCES, INC. BE LIABLE TO ANYONE, WHETHER ARISING OUT OF ERRORS OR OMISSIONS, NEGLIGENCE, ACCIDENT OR ANY OTHER CAUSE, FOR ANY LOSS OF DAMAGE, INCLUDING, WITHOUT LIMITATION, SPECIAL, INCIDENTAL, CONSEQUENTIAL, OR EXEMPLARY DAMAGES. ANY LIABILITY ON THE PART OF ENVIRONMENTAL DATA RESOURCES, INC. IS STRICTLY LIMITED TO A REFUND OF THE AMOUNT PAID FOR THIS REPORT.** Purchaser accepts this Report "AS IS". Any analyses, estimates, ratings, environmental risk levels or risk codes provided in this Report are provided for illustrative purposes only, and are not intended to provide, nor should they be interpreted as providing any facts regarding, or prediction or forecast of, any environmental risk for any property. Only a Phase I Environmental Site Assessment performed by an environmental professional can provide information regarding the environmental risk for any property. Additionally, the information provided in this Report is not to be construed as legal advice.

Copyright 2020 by Environmental Data Resources, Inc. All rights reserved. Reproduction in any media or format, in whole or in part, of any report or map of Environmental Data Resources, Inc., or its affiliates, is prohibited without prior written permission.

EDR and its logos (including Sanborn and Sanborn Map) are trademarks of Environmental Data Resources, Inc. or its affiliates. All other trademarks used herein are the property of their respective owners.

EXECUTIVE SUMMARY

A search of available environmental records was conducted by Environmental Data Resources, Inc (EDR). The report was designed to assist parties seeking to meet the search requirements of EPA's Standards and Practices for All Appropriate Inquiries (40 CFR Part 312), the ASTM Standard Practice for Environmental Site Assessments (E 1527-13), the ASTM Standard Practice for Environmental Site Assessments for Forestland or Rural Property (E 2247-16), the ASTM Standard Practice for Limited Environmental Due Diligence: Transaction Screen Process (E 1528-14) or custom requirements developed for the evaluation of environmental risk associated with a parcel of real estate.

TARGET PROPERTY INFORMATION

ADDRESS

717 725 745 747 807 825 E STATE ST & 810 E MAIN ST
ONTARIO, CA 91761

COORDINATES

Latitude (North): 34.0610950 - 34° 3' 39.94"
Longitude (West): 117.6388540 - 117° 38' 19.87"
Universal Transverse Mercator: Zone 11
UTM X (Meters): 441043.7
UTM Y (Meters): 3768919.5
Elevation: 982 ft. above sea level

USGS TOPOGRAPHIC MAP ASSOCIATED WITH TARGET PROPERTY

Target Property Map: 5619074 ONTARIO, CA
Version Date: 2012

East Map: 5620426 GUAISTI, CA
Version Date: 2012

AERIAL PHOTOGRAPHY IN THIS REPORT

Portions of Photo from: 20140603
Source: USDA

MAPPED SITES SUMMARY

Target Property Address:
 717 725 745 747 807 825 E STATE ST & 810 E MAIN ST
 ONTARIO, CA 91761

Click on Map ID to see full detail.

MAP ID	SITE NAME	ADDRESS	DATABASE ACRONYMS	RELATIVE ELEVATION	DIST (ft. & mi.) DIRECTION
A1	PROFESSIONAL WOOD PR	725 E STATE ST	HWTS		TP
A2	SUBURBAN MINERS TECH	717 E STATE ST UNIT	RCRA NonGen / NLR		TP
A3	PERFORMANCE DIRECT R	235B S CAMPUS AVE	HWTS		TP
A4	WORLD TRANSPORTATION	807 EAST STATE STREE	CIWQS		TP
A5	SUBURBAN MINERS TECH	717 E STATE ST UNIT	FINDS		TP
A6	SOLUTIA INC	810 E MAIN ST	HAZNET, HWTS		TP
A7	JC HORIZONS LTD	825 E STATE ST	FINDS, ECHO		TP
A8	ALBERTO GARCIA CONST	807 E STATE ST	RCRA NonGen / NLR		TP
A9	E-Z SERVE OF CALIF I	316 S BON VIEW AVE	HIST UST, San Bern. Co. Permit, CIWQS		TP
A10	BAUSMAN & COMPANY	745 STATE ST UNIT A	EMI, CERS		TP
A11	MONSANTO CO	810 E MAIN ST	EMI		TP
A12	WORLD TRANSPORTATION	807 EAST STATE STREE	ECHO		TP
A13	WHOLESALE PALLETS IN	807 EAST STATE STREE	FINDS, ECHO		TP
A14	BAUSMAN AND COMPANY	745 E STATE ST	HAZNET, HWTS		TP
A15	STRUM BREWING COMPAN	235 S CAMPUS AVENUE	FINDS, ECHO		TP
A16	JC HORIZON LTD.	825 E STATE ST	CERS HAZ WASTE, NPDES, San Bern. Co. Permit,...		TP
A17	E-Z SERVE OF CALIF.,	316 S BON VIEW AVE	SWEEPS UST, CA FID UST		TP
A18	JC HORIZONS LTD	825 E STATE ST	HAZNET, HWTS		TP
A19	SUBURBAN MINERS TECH	717 E STATE ST UNIT	San Bern. Co. Permit, HWTS		TP
A20	ICL PRODUCTS (FORMER	810 EAST MAIN & SOUT	CERS		TP
A21	P D R AUTOMOTIVE	235 B SOUTH CAMPUS	RCRA-SQG, FINDS, ECHO		TP
A22	E Z SERVICE CO OF AM	316 SO BON-VIEW	HAZNET, HWTS		TP
A23	SIGMA THE SITTING CH	316 S BON VIEW AVE	HWTS		TP
A24	ONTARIO PLANT	810 E MAIN ST	WDS, CIWQS		TP
A25	E-Z SERVE OF CALIFOR	316 S BON VIEW ST	EDR Hist Auto		TP
A26	MISSION BUILDING MAT	807 E STATE ST	FINDS		TP
A27	ALBERTO GARCIA CONST	807 E STATE ST	FINDS, ECHO		TP
A28	JC HORIZONS LTD	825 E STATE ST	RCRA NonGen / NLR		TP
A29	BAUSMAN & COMPANY	745 E STATE ST	San Bern. Co. Permit		TP
A30		747 EAST STATE STREE	DOT OPS		TP
A31	MONSANTO CO	810 E. MAIN ST	EMI		TP
A32	BAUSMAN & COMPANY	745 STATE ST UNIT A	FINDS		TP
A33	E-Z SERVE OF CALIFOR	316 S BON VIEW	HAZNET, HWTS		TP
A34	1X E-Z SERVE OF CALI	316 SO BONVIEW	HAZNET, HWTS		TP
A35	PDR AUTOMOTIVE	235-B SOUTH CAMPUS	HAZNET, HWTS		TP
A36	BAUSMAN & CO, INC	745 EAST STATE STREE	EMI		TP
A37	ICL PERFORMANCE PROD	810 E MAIN ST	San Bern. Co. Permit, CIWQS		TP
A38	SUBURBAN MINERS TECH	717 E STATE ST UNIT	ECHO		TP
A39	SOUTHERN CALIFORNIA	717 E STATE ST	HAZNET, HWTS		TP

MAPPED SITES SUMMARY

Target Property Address:
717 725 745 747 807 825 E STATE ST & 810 E MAIN ST
ONTARIO, CA 91761

Click on Map ID to see full detail.

MAP ID	SITE NAME	ADDRESS	DATABASE ACRONYMS	RELATIVE ELEVATION	DIST (ft. & mi.) DIRECTION
A40	NAPPCO, INC.	825 E STATE STREET	EMI		TP
A41	JC HORIZON LTD	825 E STATE ST	FINDS, ECHO		TP
A42	ASTARIS LLC	810 E MAIN ST	HAZNET, HWTS		TP
A43		825 E. STATE ST.	CHMIRS		TP
A44	SIGMA CORP.	825 E STATE ST.	EMI		TP
A45	ICL PERFORMANCE PROD	810 E MAIN ST	HAZNET, HWTS		TP
A46	ICL PRODUCTS (FORMER	810 EAST MAIN & SOUT	ICIS, US AIRS, FINDS, ECHO		TP
A47	INTERNATIONAL ECO FU	725 E STATE ST	FINDS		TP
A48	ASTARIS LLC ONTARIO	810 E MAIN ST	NPDES, CIWQS		TP
A49	ALBERTO GARCIA CONST	807 E STATE ST	HAZNET, HWTS		TP
A50	AG CONSTRUCTION	807 E STATE ST	FINDS		TP
A51	MONSANTO CO - ONTARI	810 E MAIN ST	TSCA		TP
A52	J & S WAREHOUSE	810 E MAIN ST	CIWQS		TP
A53	SO DISTRIBUTORS CORP	807 E STATE	EMI		TP
A54	STRUM BREWING COMPAN	235 S CAMPUS AVENUE	NPDES, CIWQS, CERS		TP
A55	SIGMA CORPORATION	316 SOUTH BON VIEW A	FINDS, ECHO		TP
A56	E-Z SERVE OF CALIFOR	316 S BON VIEW	RCRA-SQG, FINDS, ECHO		TP
A57	WHOLESALE PALLETS IN	807 EAST STATE STREE	CERS HAZ WASTE, NPDES, San Bern. Co. Permit, CERS		TP
B58	VERIZON BUSINESS: ON	756 E STATE ST	San Bern. Co. Permit	Lower	80, 0.015, SW
C59	J&C AUTO REPAIR & TI	806 E STATE ST	RCRA NonGen / NLR	Lower	96, 0.018, South
D60	RSR AUTO REPAIR AND	402 S BON VIEW	San Bern. Co. Permit	Lower	105, 0.020, SE
D61	HOLT AUTOBODY AND PA	402 S BON VIEW AVE	RCRA NonGen / NLR	Lower	105, 0.020, SE
D62	D & M METALS	840 E STATE ST	RCRA NonGen / NLR	Lower	112, 0.021, SE
D63	D & M METALS	840 E STATE ST	SWRCY, CERS HAZ WASTE, CERS TANKS, HAZNET, NPDES	Lower	112, 0.021, SE
C64	D & M METALS, INC	824 EAST STATE STREE	ENVIROSTOR	Lower	113, 0.021, SSE
C65	D&M METALS INC	824 E STATE ST	SEMS-ARCHIVE	Lower	113, 0.021, SSE
66	MARIN'S AUTO ELECTRI	313 S BON VIEW AVE	RCRA NonGen / NLR	Lower	127, 0.024, East
D67	MBA AUTO BODY PAINT	404 S BON VIEW	CERS HAZ WASTE, San Bern. Co. Permit, CERS	Lower	130, 0.025, SE
D68	MBA AUTO BODY PAINT	404 S BON VIEW AVE	RCRA NonGen / NLR	Lower	130, 0.025, SE
E69	RILEY J M	698 E STATE	EDR Hist Auto	Lower	134, 0.025, WSW
D70	ONTARIO AUTO BODY	406 S BONVIEW	San Bern. Co. Permit	Lower	155, 0.029, SE
D71	ONTARIO AUTO BODY CR	406 S BON VIEW AVE	RCRA NonGen / NLR	Lower	155, 0.029, SE
72	ABOVE & BEYOND TOWIN	205 S CAMPUS AVE	San Bern. Co. Permit	Higher	174, 0.033, WNW
73	BYARS ROOFING CO	202 BON VIEW	SWEEPS UST, CA FID UST	Higher	184, 0.035, ENE
D74	CASTROS TOWING & GEN	409 S BON VIEW AVE S	RCRA NonGen / NLR	Lower	205, 0.039, SE
D75	CASTRO'S TOWING & GE	409 S BON VIEW STE B	CERS HAZ WASTE, CERS	Lower	205, 0.039, SE
D76	PRIMOS CYLINDER HEAD	409 S BON VIEW AVE S	HAZNET, San Bern. Co. Permit, HWTS	Lower	205, 0.039, SE
D77	NORMAN'S AUTO REPAIR	409 S BON VIEW AVE A	San Bern. Co. Permit	Lower	205, 0.039, SE
D78	CASTRO'S TOWING & GE	409 S BON VIEW STE B	San Bern. Co. Permit	Lower	205, 0.039, SE

MAPPED SITES SUMMARY

Target Property Address:
 717 725 745 747 807 825 E STATE ST & 810 E MAIN ST
 ONTARIO, CA 91761

Click on Map ID to see full detail.

MAP ID	SITE NAME	ADDRESS	DATABASE ACRONYMS	RELATIVE ELEVATION	DIST (ft. & mi.) DIRECTION
D79	NORMAN'S AUTO REPAIR	409 S BON VIEW AVE S	RCRA NonGen / NLR	Lower	205, 0.039, SE
E80	LAVA PROPANE LLC	690 E STATE ST	San Bern. Co. Permit, CERS	Lower	212, 0.040, WSW
D81	MEDINA'S AUTO BODY	422 S BON VIEW AVE	San Bern. Co. Permit, CERS	Lower	225, 0.043, SE
D82	FRANCO AUTO REPAIR	412 S BON VIEW AVE	San Bern. Co. Permit, HWTS	Lower	254, 0.048, SE
B83	WHITE JAMES OIL CO*	738 ONTARIO BLVD	EDR Hist Auto	Lower	257, 0.049, SSW
E84	RAGLAND EFFIE MRS	668 E STATE	EDR Hist Cleaner	Lower	278, 0.053, WSW
D85	WESTERN TECHNOLOGY A	418 SOUTH BON VIEW A	RCRA NonGen / NLR	Lower	305, 0.058, SE
F86	ONTARIO WELL #35	652 E MAIN ST	San Bern. Co. Permit	Higher	314, 0.059, West
E87	BENTON PLATING	640 E STATE ST	HIST UST	Lower	329, 0.062, WSW
E88	BENTON PLATING IND S	640 E STATE ST	RCRA-SQG	Lower	329, 0.062, WSW
G89	MT COLLISION CENTER	829 E EMPORIA ST	HAZNET, San Bern. Co. Permit, CERS, HWTS	Higher	334, 0.063, NNE
H90	CRUZ PROPERTY	757 E. EMPORIA STREE	ENVIROSTOR	Higher	339, 0.064, NNW
E91	UNITED COLLISION & A	636 E STATE ST	RCRA NonGen / NLR	Lower	341, 0.065, WSW
E92	UNITED COLLISION AND	636 E STATE ST	CERS HAZ WASTE, San Bern. Co. Permit, CERS	Lower	341, 0.065, WSW
F93	CITY YARD	640 E MAIN ST	HIST UST	Higher	356, 0.067, West
F94	CITY YARD	640 E MAIN ST	SWEEPS UST, HIST UST, CA FID UST	Higher	356, 0.067, West
C95	PACIFIC AUTO WRECKIN	802 ONTARIO BLVD	CERS HAZ WASTE, NPDES, San Bern. Co. Permit, WDS,...	Lower	372, 0.070, South
C96	AAD GROUP INC DBA PA	802 E ONTARIO BLVD	RCRA NonGen / NLR	Lower	372, 0.070, South
C97	G & R AUTO WRECKER	802 E ONTARIO BLVD	RCRA-SQG, FINDS, ECHO	Lower	372, 0.070, South
F98	MAIN STREET FIBERS	653 E MAIN ST	SWRCY, NPDES, WDS, CIWQS, CERS	Higher	388, 0.073, West
G99	DOLLAR GENERAL #1413	844 E HOLT BLVD	CERS HAZ WASTE, HAZNET, San Bern. Co. Permit,...	Higher	408, 0.077, NE
G100	DOLLAR GENERAL #1413	844 E HOLT BLVD	RCRA NonGen / NLR	Higher	408, 0.077, NE
F101	MAIN STREET FIBERS I	608 E MAIN ST	AST, SWRCY, CERS HAZ WASTE, SWEEPS UST, CERS...	Higher	471, 0.089, West
F102	MAIN STREET FIBERS	608 E MAIN ST	RCRA NonGen / NLR	Higher	471, 0.089, West
F103	UNION OIL SERVICE ST	601 E MAIN ST	HIST UST	Higher	542, 0.103, West
F104	UNOCAL	601 E MAIN	EDR Hist Auto	Higher	542, 0.103, West
F105	MAIN STREET FIBERS R	601 E MAIN STREET	LUST, HIST UST, Cortese, NPDES, CERS	Higher	542, 0.103, West
F106	UNOCAL BULK PLANT #0	601 MAIN ST	LUST, HIST CORTESE	Higher	542, 0.103, West
F107	UNOCAL 76 #551	601 E MAIN ST	SWEEPS UST, HIST UST, CA FID UST	Higher	542, 0.103, West
I108	MILLER FRANK C	700 E HOLT AVE	EDR Hist Auto	Higher	543, 0.103, NW
J109	KEYSTONE AUTOMOTIVE	610 E STATE ST	HIST UST	Lower	551, 0.104, WSW
J110	KEYSTONE AUTOMOTIVE	610 E STATE ST	RCRA-SQG, CDL, SWEEPS UST, CA FID UST, FINDS,...	Lower	551, 0.104, WSW
K111	BASIC AUTO REPAIR	810 E HOLT BLVD	CERS HAZ WASTE, San Bern. Co. Permit, CERS, HWTS	Higher	569, 0.108, North
I112	CADET CLEANERS	668 E HOLT BLVD	DRYCLEANERS	Higher	569, 0.108, NW
I113	CADET DRY CLEANERS	668 E HOLT BLVD	EDR Hist Cleaner	Higher	569, 0.108, NW
H114	GRIFFITH'S RADIATOR	766 E HOLT BLVD	RCRA NonGen / NLR	Higher	572, 0.108, North
H115	GRIFFITH RADIATOR SA	766 E HOLT BLVD	CERS HAZ WASTE, San Bern. Co. Permit, CERS	Higher	572, 0.108, North
I116	CARDENAS MARKETS #5	720 E HOLT BLVD	RCRA NonGen / NLR	Higher	581, 0.110, NW
I117	CARDENAS MARKETS #5	720 E HOLT BLVD	CERS HAZ WASTE, HAZNET, San Bern. Co. Permit,...	Higher	581, 0.110, NW

MAPPED SITES SUMMARY

Target Property Address:
717 725 745 747 807 825 E STATE ST & 810 E MAIN ST
ONTARIO, CA 91761

Click on Map ID to see full detail.

MAP ID	SITE NAME	ADDRESS	DATABASE ACRONYMS	RELATIVE ELEVATION	DIST (ft. & mi.) DIRECTION
I118	CARDENAS MARKETS #5	720 E HOLT BLVD	RCRA NonGen / NLR	Higher	581, 0.110, NW
K119	FANTASTIC WOOD COATI	802 E HOLT BLVD	San Bern. Co. Permit	Higher	586, 0.111, North
G120	FULIER STEPHEN W	860 E HOLT BLVD	EDR Hist Auto	Higher	611, 0.116, NNE
K121	DOLLAR GENERAL #1413	834 E HOLT BLVD	RCRA NonGen / NLR	Higher	615, 0.116, North
L122	MENA'S BRAKE & SUSPE	646 E HOLT BLVD	CERS HAZ WASTE, San Bern. Co. Permit, CERS	Higher	637, 0.121, NW
K123	LONNIES PLAZA SVC	817 E HOLT	RCRA-SQG, FINDS, ECHO, HAZNET, HWTS	Higher	682, 0.129, North
K124	ALEMAN BROS GARAGE	759 E HOLT BLVD	RCRA NonGen / NLR	Higher	688, 0.130, North
K125	ALEMAN BROS GARAGE	759 E HOLT BLVD	CERS HAZ WASTE, SWEEPS UST, CA FID UST, San Bern....	Higher	688, 0.130, North
L126	XAVIER'S BATTERIES	640 E HOLT BLVD	San Bern. Co. Permit, CERS	Higher	699, 0.132, NW
K127	POWERMASTER	803 E HOLT	SWEEPS UST, HIST UST, CA FID UST	Higher	700, 0.133, North
I128	E-Z SERVE	703 E HOLT AVE	SWEEPS UST, HIST UST, CA FID UST	Higher	750, 0.142, NW
I129	UNION STATION #165	703 E HOLT BLVD	HIST UST	Higher	750, 0.142, NW
L130	TUNED PERFORMANCE	659 E HOLT AVE	San Bern. Co. Permit, CERS	Higher	779, 0.148, NW
M131	U-HAUL CENTER OF ONT	831 E HOLT BLVD	SWEEPS UST, CA FID UST	Higher	805, 0.152, NNE
M132	HOLT BLVD MOVING AND	831 EAST HOLT BLVD	HIST UST, San Bern. Co. Permit, CERS	Higher	805, 0.152, NNE
L133	QUALITY CONTROLLED P	117 S MELROSE AVE	CERS HAZ WASTE, San Bern. Co. Permit, CERS	Higher	805, 0.152, WNW
L134	QUALITY CONTROLLED P	117 S MELROSE AVE	RCRA NonGen / NLR	Higher	805, 0.152, WNW
N135	O'REILLY AUTO PARTS	907 E HOLT BLVD	CERS HAZ WASTE, HAZNET, San Bern. Co. Permit,...	Higher	810, 0.153, NNE
N136	O'REILLY AUTO PARTS	907 E HOLT BLVD	RCRA NonGen / NLR	Higher	810, 0.153, NNE
O137	PARTNERS ALLIANCE CO	617 E SUNKIST ST	RCRA NonGen / NLR	Lower	852, 0.161, SW
O138	PARTNERS ALLIANCE CO	617 E SUNKIST ST	DRYCLEANERS, EMI, NPDES, San Bern. Co. Permit,...	Lower	852, 0.161, SW
O139	PARTNERS ALLIANCE CO	617 E SUNKIST ST	HAZNET, San Bern. Co. Permit, CERS, HWTS	Lower	852, 0.161, SW
P140	DON CORTEZ TIRES SER	117 N CAMPUS AVE UNI	RCRA NonGen / NLR	Higher	855, 0.162, NW
P141	ONTARIO AUTO/PLAZA	4265 EAST HOLT	HIST UST	Higher	863, 0.163, NW
Q142	RELIANCE REMARKETING	958 E HOLT AVE	San Bern. Co. Permit	Higher	865, 0.164, ENE
R143	UTR	581 S TAYLOR AVE	RCRA NonGen / NLR	Lower	874, 0.166, South
S144	SUMMERS BROTHERS INC	720 E SUNKIST ST STE	CERS HAZ WASTE, HAZNET, San Bern. Co. Permit,...	Lower	879, 0.166, SSW
S145	GREEN TOWER INC	720 E SUNKIST ST STE	RCRA NonGen / NLR	Lower	879, 0.166, SSW
S146	SUMMERS BROTHERS INC	720 E SUNKIST ST STE	RCRA NonGen / NLR	Lower	879, 0.166, SSW
T147	D.K. MORAN CONSTRUCT	610 E HOLT BLVD	SWEEPS UST, HIST UST, CA FID UST, EMI	Higher	917, 0.174, WNW
T148	D.K. MORAN CONSTRUCT	610 E HOLT BLVD	HIST UST	Higher	917, 0.174, WNW
M149	SERGIOS GARAGE	806 E WILLOW ST	CERS HAZ WASTE, HAZNET, San Bern. Co. Permit,...	Higher	923, 0.175, North
N150	CITY OF ONTARIO	905 EAST HOLT BOULEV	RCRA NonGen / NLR	Higher	924, 0.175, NNE
151	BULL OUTDOOR PRODUCT	541 E MAIN ST	San Bern. Co. Permit	Higher	931, 0.176, West
R152	CAPITAL IRON	602 S HOPE AVE	San Bern. Co. Permit	Lower	934, 0.177, South
P153	POWER THRUST INC.	124 CAMPUS AVE	LUST	Higher	935, 0.177, NNW
P154	SPARTAN	124 N CAMPUS	HIST UST	Higher	935, 0.177, NNW
P155	TAWIL, MAURICE	124 N CAMPUS	LUST, SWEEPS UST, CA FID UST, Cortese, CERS	Higher	935, 0.177, NNW
O156	SUNKIST GROWERS	616 E SUNKIST ST	SEMS-ARCHIVE	Lower	968, 0.183, SW

MAPPED SITES SUMMARY

Target Property Address:
 717 725 745 747 807 825 E STATE ST & 810 E MAIN ST
 ONTARIO, CA 91761

Click on Map ID to see full detail.

MAP ID	SITE NAME	ADDRESS	DATABASE ACRONYMS	RELATIVE ELEVATION	DIST (ft. & mi.) DIRECTION
O157	SUNKIST GROWERS, INC	616 E SUNKIST ST	RCRA-SQG, LUST, SWEEPS UST, CA FID UST, CHMIRS,...	Lower	968, 0.183, SW
O158	SUNKIST GROWERS	616 EAST SUNKIST STR	ENVIROSTOR, CHMIRS	Lower	968, 0.183, SW
O159	PRODUCTS GROUP	616 E SUNKIST ST	HIST UST	Lower	968, 0.183, SW
O160	SUNKIST	616 SUNKIST ST	LUST, CHMIRS, HIST CORTESE	Lower	968, 0.183, SW
U161	SUPPOSE U DRIVE TRUC	1010 E HOLT BLVD	RCRA NonGen / NLR	Higher	981, 0.186, ENE
U162	SUPPOSE U DRIVE TRUC	1010 E HOLT BLVD	CERS HAZ WASTE, CERS TANKS, HAZNET, San Bern. Co....	Higher	981, 0.186, ENE
U163	SUPPOSE U DRIVE TRUC	1010 E HOLT BLVD	AST	Higher	981, 0.186, ENE
T164	A&F FUELS INC	601 E HOLT BLVD	RCRA NonGen / NLR	Higher	986, 0.187, WNW
T165	ACE SMOG AND FUELS	601 E HOLT BLVD	UST	Higher	986, 0.187, WNW
T166	HERMANOS #3	601 E HOLT BLVD	HIST UST	Higher	986, 0.187, WNW
T167	A&F FUELS INC.	601 E HOLT BLVD	LUST, CERS HAZ WASTE, SWEEPS UST, HIST UST, CA FID..	Higher	986, 0.187, WNW
T168	P&M SERVICE STATIONS	601 E HOLT BLVD	HIST UST	Higher	986, 0.187, WNW
T169	PANDM SERVECE STATIO	601 E HOLT	HIST UST	Higher	986, 0.187, WNW
R170	SUNKIST GROWERS INC	760 E SUNKIST ST	RCRA-SQG, CERS HAZ WASTE, HAZNET, San Bern. Co....	Lower	987, 0.187, South
R171	ALTA ADVANCED TECHNO	760 E SUNKIST ST	RCRA NonGen / NLR	Lower	987, 0.187, South
V172	ALUMALLOY CO INC	603 S HOPE AVE	NPDES, San Bern. Co. Permit, WDS, CIWQS, CERS	Lower	992, 0.188, SSE
V173	LYNWOOD PATTERN	603 S HOPE ST	RCRA NonGen / NLR	Lower	992, 0.188, SSE
174	AIRPORT GROUP INTERN	988 ONTARIO AIRPORT	LUST, Cortese, CERS	Lower	997, 0.189, SE
T175	FAST FUEL SERVICE ST	601 HOLT BLVD	LUST	Higher	1002, 0.190, WNW
W176	SHAMROCK PAVING	621 S BON VIEW AVE	RCRA NonGen / NLR	Lower	1061, 0.201, SE
W177	BESTILE MFG CO	621 S BON VIEW	HIST UST, San Bern. Co. Permit	Lower	1061, 0.201, SE
W178	A B C PRODUCTS	621 S BON VIEW AVE	RCRA-SQG, FINDS, ECHO	Lower	1061, 0.201, SE
179	CASH EQUIPMENT RENTA	555 STATE ST	LUST, AST, CERS HAZ WASTE, SWEEPS UST, CERS TANKS,	Lower	1066, 0.202, West
V180	COLUMBIA PEST CONTRO	622 S HOPE AVE	SWEEPS UST, CA FID UST	Lower	1076, 0.204, South
V181	COLUMBIA PEST CONTRO	622 S HOPE AVE	HIST UST, San Bern. Co. Permit	Lower	1076, 0.204, South
V182	I.E AUTOMOTIVE	628 S BON VIEW AVE U	RCRA NonGen / NLR	Lower	1095, 0.207, SSE
T183	AUTOZONE #5618	570 E HOLT BLVD	CERS HAZ WASTE, San Bern. Co. Permit, CERS	Higher	1114, 0.211, WNW
Q184	LOS ANGELES TRUCK CE	1031 E HOLT BLVD	RCRA-SQG, CERS HAZ WASTE, SWEEPS UST, HIST UST, CA	Higher	1125, 0.213, ENE
V185	PRIMO'S CYLINDER HEA	630 S BON VIEW AVE	RCRA NonGen / NLR	Lower	1145, 0.217, SSE
V186	GENERAL OUTDOOR ADVE	632 S HOPE AVE	San Bern. Co. Permit	Lower	1148, 0.217, South
X187	ONTARIO PROPERTY	635 S TAYLOR AVE	San Bern. Co. Permit	Lower	1203, 0.228, South
X188	HARRIE COHEN	635 TAYLOR AVENUE	RCRA NonGen / NLR	Lower	1203, 0.228, South
Y189	RAYCHEM	541 E EMPORIA	CHMIRS, HAZNET, San Bern. Co. Permit, HWTS	Higher	1245, 0.236, WNW
Y190	MARTHA SANCHEZ	541 E. EMPORIA ST.	RCRA NonGen / NLR	Higher	1245, 0.236, WNW
Y191	ONTARIO ICE & COLD S	541 E EMPORIA ST	SWEEPS UST, CA FID UST	Higher	1245, 0.236, WNW
Y192	USA COLD STORAGE	541 E EMPORIA ST	RCRA NonGen / NLR	Higher	1245, 0.236, WNW
Y193	ONTARIO ICE & COLD S	541 E EMPORIA ST	HIST UST	Higher	1245, 0.236, WNW
Y194	ONTARIO ICE AND COLD	541 EAST EMPORIA STR	HIST UST, HAZNET, HWTS	Higher	1245, 0.236, WNW
V195	GLENCO MANUFACTURING	707 S HOPE AVE	RCRA-SQG, FINDS, ECHO	Lower	1246, 0.236, SSE

MAPPED SITES SUMMARY

Target Property Address:
 717 725 745 747 807 825 E STATE ST & 810 E MAIN ST
 ONTARIO, CA 91761

Click on Map ID to see full detail.

MAP ID	SITE NAME	ADDRESS	DATABASE ACRONYMS	RELATIVE ELEVATION	DIST (ft. & mi.) DIRECTION
V196	S & H GLENCO MANUFAC	707 S HOPE AVE	RCRA NonGen / NLR	Lower	1246, 0.236, SSE
V197	S&H GLENCO MANUFACTU	707 S HOPE AVE	CERS HAZ WASTE, San Bern. Co. Permit, CERS	Lower	1246, 0.236, SSE
Z198	GLENCO MFG	716 S BON VIEW	RCRA-SQG, FINDS, ECHO, San Bern. Co. Permit	Lower	1294, 0.245, SSE
199	ONSITE TRUCK & EQUIP	1060 ONTARIO BLVD	RCRA NonGen / NLR	Lower	1307, 0.248, SE
X200	SIERRA TORQUE CONVER	710 HOPE AVE	CERS HAZ WASTE, San Bern. Co. Permit, CERS	Lower	1314, 0.249, South
X201	SIERRA TORQUE CONVER	710 S HOPE AVE	RCRA NonGen / NLR	Lower	1314, 0.249, South
AA202	G & M OIL SS #09	1065 HOLT AVE	LUST	Higher	1331, 0.252, ENE
AA203	G & M OIL SS #9	1065 HOLT AVE	LUST	Higher	1331, 0.252, ENE
X204	ISAAC COHEN AND SON	717 SOUTH TAYLOR AVE	HIST Cal-Sites, CA BOND EXP. PLAN	Lower	1417, 0.268, South
X205	ISAAC COHEN AND SON	717 SOUTH TAYLOR AVE	RESPONSE, ENVIROSTOR, CHMIRS	Lower	1417, 0.268, South
X206	ONTARIO METAL RECYCL	717 S TAYLOR AVE	ENVIROSTOR, VCP, WDS, CIWQS	Lower	1417, 0.268, South
X207	COHEN ISAAC & SON IN	717 S TAYLOR	SEMS-ARCHIVE, RCRA-SQG, FINDS, ECHO	Lower	1417, 0.268, South
Z208	ALGER MANUFACTURING	724 SOUTH BON VIEW A	SEMS-ARCHIVE, RCRA-SQG	Lower	1498, 0.284, SSE
Z209	ALGER	724 S BON VIEW AVENU	CPS-SLIC	Lower	1498, 0.284, SSE
Z210	ALGER PRECISION MACH	724 SOUTH BON VIEW A	ENVIROSTOR, AST, SWEEPS UST, HIST UST, CA FID UST,...	Lower	1498, 0.284, SSE
Z211	ALGER MANUFACTURING	724 BON VIEW	CPS-SLIC, HIST CORTESE, CERS	Lower	1498, 0.284, SSE
212	HERTZ RENT A CAR	2060 E EMPORIA	LUST, Cortese, CERS	Lower	1870, 0.354, ENE
AB213	GENERAL ELECTRIC COM	234 EAST MAIN ST	CPS-SLIC, CERS HAZ WASTE, San Bern. Co. Permit,...	Higher	1880, 0.356, West
AB214	GENERAL ELECTRIC CO	234 EAST MAIN ST	SEMS-ARCHIVE, CORRACTS, RCRA-LQG, 2020 COR ACTION	Higher	1880, 0.356, West
AB215	GENERAL ELECTRIC COM	234 EAST MAIN ST	ENVIROSTOR, CPS-SLIC, ENF, HWP, CIWQS, CERS	Higher	1880, 0.356, West
216	CERTIFIED TOWING ABA	1135 E. STATE STREET	SEMS	Lower	1895, 0.359, East
AC217	ONTARIO, CITY OF FIR	425 E B STREET	CPS-SLIC	Higher	2068, 0.392, WNW
AC218	ONTARIO, CITY OF FIR	425 B STREET E	CPS-SLIC, CERS	Higher	2068, 0.392, WNW
219	SO CAL GAS/ONTARIO M	CNR CAMPUS, MARTLAND	ENVIROSTOR, VCP	Lower	2154, 0.408, SSW
AC220	ONTARIO POLICE DEPAR	200 CHERRY	LUST, HIST CORTESE	Higher	2249, 0.426, WNW
AC221	ONTARIO POLICE DEPAR	200 N CHERRY	LUST, Cortese, CERS	Higher	2249, 0.426, WNW
222	THRIFTY OIL #316/ AR	1054 MISSION BLVD	LUST	Lower	2387, 0.452, SE
223	HOLLIDAY ROCK - ONTA	840 S. CUCAMONGA AVE	LUST, SWEEPS UST, CERS TANKS, CA FID UST, Cortese,...	Lower	2418, 0.458, SE
AD224	BLACK GOLD	1194 E HOLT BLVD	SWEEPS UST, CA FID UST, Cortese, CERS	Higher	2443, 0.463, ENE
AD225	BLACK GOLD	1194 E HOLT BLVD	LUST, HIST UST	Higher	2443, 0.463, ENE
AD226	BLACK GOLD	1194	LUST, HIST CORTESE	Higher	2443, 0.463, ENE
AE227	PAUL GARDNER CORPORA	901 S SULTANA	LUST, SWEEPS UST, CA FID UST, NPDES, San Bern. Co....	Lower	2492, 0.472, SW
AE228	PAUL GARDNER CORPORA	901 S SULTANA AVE	Cortese, HAZNET, HWTS	Lower	2492, 0.472, SW
AE229	PAUL GARDNER CORPORA	901 SULTANA AVE	LUST	Lower	2612, 0.495, SW
AF230	TERRA VISTA CLEANERS	213 W HOLT AVE.	ENVIROSTOR, DRYCLEANERS, San Bern. Co. Permit	Higher	3578, 0.678, West
AF231	RAVEN BUILDING	115 SOUTH PALM AVE.	ENVIROSTOR	Higher	3699, 0.701, West
232	KEYSTONE PRODUCTS	1333 S BON VIEW AVE	ENVIROSTOR, VCP, HIST UST, DEED, EMI, San Bern....	Lower	4065, 0.770, South
233	MISSION CLEANERS	120 WEST G STREET	ENVIROSTOR, VCP	Higher	4603, 0.872, NW
AG234	ONTARIO A.N.G. TRAIN		ENVIROSTOR	Lower	5144, 0.974, SE

MAPPED SITES SUMMARY

Target Property Address:
717 725 745 747 807 825 E STATE ST & 810 E MAIN ST
ONTARIO, CA 91761

Click on Map ID to see full detail.

MAP ID	SITE NAME	ADDRESS	DATABASE ACRONYMS	RELATIVE ELEVATION	DIST (ft. & mi.) DIRECTION
AG235	ONTARIO A.N.G. TRAIN		FUDS	Lower	5144, 0.974, SE
236	ONTARIO VILLAGE	562-668 WEST HOLT BO	ENVIROSTOR, VCP, DEED	Higher	5151, 0.976, West

EXECUTIVE SUMMARY

TARGET PROPERTY SEARCH RESULTS

The target property was identified in the following records. For more information on this property see page 9 of the attached EDR Radius Map report:

Site	Database(s)	EPA ID
PROFESSIONAL WOOD PR 725 E STATE ST ONTARIO, CA 91761	HWTS	N/A
SUBURBAN MINERS TECH 717 E STATE ST UNIT ONTARIO, CA 91761	RCRA NonGen / NLR EPA ID:: CAL000447209	CAL000447209
PERFORMANCE DIRECT R 235B S CAMPUS AVE ONTARIO, CA 91761	HWTS	N/A
WORLD TRANSPORTATION 807 EAST STATE STREE ONTARIO, CA 91761	CIWQS	N/A
SUBURBAN MINERS TECH 717 E STATE ST UNIT ONTARIO, CA 91761	FINDS	N/A
SOLUTIONIA INC 810 E MAIN ST ONTARIO, CA 91761	HAZNET GEPAID: CAD982010753 HWTS	N/A
JC HORIZONS LTD 825 E STATE ST ONTARIO, CA 91761	FINDS Registry ID:: 110070424801 ECHO Registry ID: 110070424801	N/A
ALBERTO GARCIA CONST 807 E STATE ST ONTARIO, CA 91761	RCRA NonGen / NLR EPA ID:: CAL000314808	CAL000314808
E-Z SERVE OF CALIF I 316 S BON VIEW AVE ONTARIO, CA 91761	HIST UST Facility Id: 00000013365 San Bern. Co. Permit Facility Status: INACTIVE Facility Id: FA0006185 CIWQS	N/A
BAUSMAN & COMPANY 745 STATE ST UNIT A ONTARIO, CA 91761	EMI	N/A

EXECUTIVE SUMMARY

	Facility Id: 115556 CERS	
MONSANTO CO 810 E MAIN ST ONTARIO, CA 91761	EMI Facility Id: 18417	N/A
WORLD TRANSPORTATION 807 EAST STATE STREE ONTARIO, CA 91761	ECHO Registry ID: 110070706155	N/A
WHOLESALE PALLETS IN 807 EAST STATE STREE ONTARIO, CA 91761	FINDS Registry ID:: 110070086276 ECHO Registry ID: 110070086276	N/A
BAUSMAN AND COMPANY 745 E STATE ST ONTARIO, CA 91761	HAZNET GEPaid: CAL000061770 HWTS	N/A
STRUM BREWING COMPAN 235 S CAMPUS AVENUE ONTARIO, CA 91761	FINDS Registry ID:: 110070096958 ECHO Registry ID: 110070096958	N/A
JC HORIZON LTD. 825 E STATE ST ONTARIO, CA 91761	CERS HAZ WASTE NPDES Facility Status: Active San Bern. Co. Permit Facility Status: ACTIVE Facility Id: FA0017686 CIWQS CERS	N/A
E-Z SERVE OF CALIF., 316 S BON VIEW AVE ONTARIO, CA 91761	SWEEPS UST Status: A Tank Status: A Comp Number: 13365 CA FID UST Facility Id: 36003597 Status: A	N/A
JC HORIZONS LTD 825 E STATE ST ONTARIO, CA 91730	HAZNET GEPaid: CAL000432560 HWTS	N/A

EXECUTIVE SUMMARY

SUBURBAN MINERS TECH 717 E STATE ST UNIT ONTARIO, CA 91761	San Bern. Co. Permit Facility Status: ACTIVE Facility Id: FA0018315 HWTS	N/A
ICL PRODUCTS (FORMER 810 EAST MAIN & SOUT ONTARIO, CA 91761	CERS	N/A
P D R AUTOMOTIVE 235 B SOUTH CAMPUS ONTARIO, CA 91762	RCRA-SQG EPA ID:: CAR000090506 FINDS Registry ID:: 110012211917 ECHO Registry ID: 110012211917	CAR000090506
E Z SERVICE CO OF AM 316 SO BON-VIEW ONTARIO, CA 91761	HAZNET GEPaid: CAX000209122 HWTS	N/A
SIGMA THE SITTING CH 316 S BON VIEW AVE ONTARIO, CA 91761	HWTS	N/A
ONTARIO PLANT 810 E MAIN ST ONTARIO, CA 91761	WDS Facility Status: A Facility Id: 8 361015860 CIWQS	N/A
E-Z SERVE OF CALIFOR 316 S BON VIEW ST ONTARIO, CA 91761	EDR Hist Auto	N/A
MISSION BUILDING MAT 807 E STATE ST ONTARIO, CA 91761	FINDS Registry ID:: 110066567753	N/A
ALBERTO GARCIA CONST 807 E STATE ST ONTARIO, CA 91761	FINDS Registry ID:: 110070468004 ECHO Registry ID: 110070468004	N/A
JC HORIZONS LTD 825 E STATE ST ONTARIO, CA 91761	RCRA NonGen / NLR	CAL000432560

EXECUTIVE SUMMARY

EPA ID:: CAL000432560

<p>BAUSMAN & COMPANY 745 E STATE ST ONTARIO, CA 91761</p>	<p>San Bern. Co. Permit Facility Status: INACTIVE Facility Id: FA0008162</p>	<p>N/A</p>
<p>747 EAST STATE STREE 747 EAST STATE STREE ONTARIO, CA 91761</p>	<p>DOT OPS</p>	<p>N/A</p>
<p>MONSANTO CO 810 E. MAIN ST ONTARIO, CA 91761</p>	<p>EMI Facility Id: 18417</p>	<p>N/A</p>
<p>BAUSMAN & COMPANY 745 STATE ST UNIT A ONTARIO, CA 91761</p>	<p>FINDS Registry ID:: 110038080215</p>	<p>N/A</p>
<p>E-Z SERVE OF CALIFOR 316 S BON VIEW ONTARIO, CA 91761</p>	<p>HAZNET GEPaid: CAD006910236 HWTS</p>	<p>N/A</p>
<p>1X E-Z SERVE OF CALI 316 SO BONVIEW ONTARIO, CA 91761</p>	<p>HAZNET GEPaid: CAD000313874 HWTS</p>	<p>N/A</p>
<p>PDR AUTOMOTIVE 235-B SOUTH CAMPUS ONTARIO, CA 91764</p>	<p>HAZNET GEPaid: CAR000090506 HWTS</p>	<p>N/A</p>
<p>BAUSMAN & CO, INC 745 EAST STATE STREE ONTARIO, CA 91761</p>	<p>EMI Facility Id: 71783</p>	<p>N/A</p>
<p>ICL PERFORMANCE PROD 810 E MAIN ST ONTARIO, CA 91761</p>	<p>San Bern. Co. Permit Facility Status: INACTIVE Facility Id: FA0006284 Facility Id: FA0004524 CIWQS</p>	<p>N/A</p>
<p>SUBURBAN MINERS TECH 717 E STATE ST UNIT ONTARIO, CA 91761</p>	<p>ECHO</p>	<p>N/A</p>

EXECUTIVE SUMMARY

Registry ID: 110070593455

<p>SOUTHERN CALIFORNIA 717 E STATE ST ONTARIO, CA 91761</p>	<p>HAZNET GEPaid: CAC002740588 HWTS</p>	<p>N/A</p>
<p>NAPPCO, INC. 825 E STATE STREET ONTARIO, CA 91761</p>	<p>EMI Facility Id: 71124</p>	<p>N/A</p>
<p>JC HORIZON LTD 825 E STATE ST ONTARIO, CA 91761</p>	<p>FINDS Registry ID:: 110070094131 ECHO Registry ID: 110070094131</p>	<p>N/A</p>
<p>ASTARIS LLC 810 E MAIN ST ONTARIO, CA 91761</p>	<p>HAZNET GEPaid: CAL000221110 HWTS</p>	<p>N/A</p>
<p>825 E. STATE ST. 825 E. STATE ST. ONTARIO, CA 91761</p>	<p>CHMIRS OES Incident Number: 19-2837</p>	<p>N/A</p>
<p>SIGMA CORP. 825 E STATE ST. ONTARIO, CA 91761</p>	<p>EMI Facility Id: 90036</p>	<p>N/A</p>
<p>ICL PERFORMANCE PROD 810 E MAIN ST ONTARIO, CA 91761</p>	<p>HAZNET GEPaid: CAL000299976 HWTS</p>	<p>N/A</p>
<p>ICL PRODUCTS (FORMER 810 EAST MAIN & SOUT ONTARIO, CA 91761</p>	<p>ICIS FRS ID:: 110039017989 US AIRS Database: US AIRS MINOR, Date of Government Version: 10/12/2016 FINDS Registry ID:: 110039017989 ECHO Registry ID: 110039017989</p>	<p>N/A</p>
<p>INTERNATIONAL ECO FU 725 E STATE ST ONTARIO, CA 91761</p>	<p>FINDS</p>	<p>N/A</p>

EXECUTIVE SUMMARY

Registry ID:: 110070272412

<p>ASTARIS LLC ONTARIO 810 E MAIN ST ONTARIO, CA 91761</p>	<p>NPDES CIWQS</p>	<p>N/A</p>
<p>ALBERTO GARCIA CONST 807 E STATE ST ONTARIO, CA 91761</p>	<p>HAZNET GEPaid: CAL000314808 HWTS</p>	<p>N/A</p>
<p>AG CONSTRUCTION 807 E STATE ST ONTARIO, CA 91761</p>	<p>FINDS Registry ID:: 110065539466</p>	<p>N/A</p>
<p>MONSANTO CO - ONTARI 810 E MAIN ST ONTARIO, CA 91761</p>	<p>TSCA Chemical Number: 39421755</p>	<p>N/A</p>
<p>J & S WAREHOUSE 810 E MAIN ST ONTARIO, CA 91761</p>	<p>CIWQS</p>	<p>N/A</p>
<p>SO DISTRIBUTORS CORP 807 E STATE ONTARIO, CA 91761</p>	<p>EMI Facility Id: 44937</p>	<p>N/A</p>
<p>STRUM BREWING COMPAN 235 S CAMPUS AVENUE ONTARIO, CA 91761</p>	<p>NPDES Facility Status: Active CIWQS CERS</p>	<p>N/A</p>
<p>SIGMA CORPORATION 316 SOUTH BON VIEW A ONTARIO, CA 91761</p>	<p>FINDS Registry ID:: 110064640492 ECHO Registry ID: 110064640492</p>	<p>N/A</p>
<p>E-Z SERVE OF CALIFOR 316 S BON VIEW ONTARIO, CA 91761</p>	<p>RCRA-SQG EPA ID:: CAD006910236 FINDS Registry ID:: 110002630029 ECHO</p>	<p>CAD006910236</p>

EXECUTIVE SUMMARY

Registry ID: 110002630029

WHOLESALE PALLETS IN
807 EAST STATE STREE
ONTARIO, CA 91769

CERS HAZ WASTE
NPDES

N/A

Facility Status: Active

San Bern. Co. Permit
Facility Status: ACTIVE
Facility Id: FA0013260

CERS

DATABASES WITH NO MAPPED SITES

No mapped sites were found in EDR's search of available ("reasonably ascertainable ") government records either on the target property or within the search radius around the target property for the following databases:

STANDARD ENVIRONMENTAL RECORDS

Federal NPL site list

NPL..... National Priority List
Proposed NPL..... Proposed National Priority List Sites
NPL LIENS..... Federal Superfund Liens

Federal Delisted NPL site list

Delisted NPL..... National Priority List Deletions

Federal CERCLIS list

FEDERAL FACILITY..... Federal Facility Site Information listing

Federal RCRA non-CORRACTS TSD facilities list

RCRA-TSDF..... RCRA - Treatment, Storage and Disposal

Federal RCRA generators list

RCRA-LQG..... RCRA - Large Quantity Generators
RCRA-VSQG..... RCRA - Very Small Quantity Generators (Formerly Conditionally Exempt Small Quantity Generators)

Federal institutional controls / engineering controls registries

LUCIS..... Land Use Control Information System
US ENG CONTROLS..... Engineering Controls Sites List
US INST CONTROLS..... Institutional Controls Sites List

Federal ERNS list

ERNS..... Emergency Response Notification System

EXECUTIVE SUMMARY

State and tribal landfill and/or solid waste disposal site lists

SWF/LF..... Solid Waste Information System

State and tribal leaking storage tank lists

INDIAN LUST..... Leaking Underground Storage Tanks on Indian Land

State and tribal registered storage tank lists

FEMA UST..... Underground Storage Tank Listing

INDIAN UST..... Underground Storage Tanks on Indian Land

State and tribal voluntary cleanup sites

INDIAN VCP..... Voluntary Cleanup Priority Listing

State and tribal Brownfields sites

BROWNFIELDS..... Considered Brownfields Sites Listing

ADDITIONAL ENVIRONMENTAL RECORDS

Local Brownfield lists

US BROWNFIELDS..... A Listing of Brownfields Sites

Local Lists of Landfill / Solid Waste Disposal Sites

WMUDS/SWAT..... Waste Management Unit Database

HAULERS..... Registered Waste Tire Haulers Listing

INDIAN ODI..... Report on the Status of Open Dumps on Indian Lands

DEBRIS REGION 9..... Torres Martinez Reservation Illegal Dump Site Locations

ODI..... Open Dump Inventory

IHS OPEN DUMPS..... Open Dumps on Indian Land

Local Lists of Hazardous waste / Contaminated Sites

US HIST CDL..... Delisted National Clandestine Laboratory Register

SCH..... School Property Evaluation Program

CDL..... Clandestine Drug Labs

Toxic Pits..... Toxic Pits Cleanup Act Sites

US CDL..... National Clandestine Laboratory Register

PFAS..... PFAS Contamination Site Location Listing

Local Land Records

LIENS..... Environmental Liens Listing

LIENS 2..... CERCLA Lien Information

DEED..... Deed Restriction Listing

Records of Emergency Release Reports

HMIRS..... Hazardous Materials Information Reporting System

EXECUTIVE SUMMARY

LDS..... Land Disposal Sites Listing
MCS..... Military Cleanup Sites Listing
SPILLS 90..... SPILLS 90 data from FirstSearch

Other Ascertainable Records

DOD..... Department of Defense Sites
SCRD DRYCLEANERS..... State Coalition for Remediation of Drycleaners Listing
US FIN ASSUR..... Financial Assurance Information
EPA WATCH LIST..... EPA WATCH LIST
2020 COR ACTION..... 2020 Corrective Action Program List
TRIS..... Toxic Chemical Release Inventory System
SSTS..... Section 7 Tracking Systems
ROD..... Records Of Decision
RMP..... Risk Management Plans
RAATS..... RCRA Administrative Action Tracking System
PRP..... Potentially Responsible Parties
PADS..... PCB Activity Database System
FTTS..... FIFRA/ TSCA Tracking System - FIFRA (Federal Insecticide, Fungicide, & Rodenticide Act)/TSCA (Toxic Substances Control Act)
MLTS..... Material Licensing Tracking System
COAL ASH DOE..... Steam-Electric Plant Operation Data
COAL ASH EPA..... Coal Combustion Residues Surface Impoundments List
PCB TRANSFORMER..... PCB Transformer Registration Database
RADINFO..... Radiation Information Database
HIST FTTS..... FIFRA/TSCA Tracking System Administrative Case Listing
CONSENT..... Superfund (CERCLA) Consent Decrees
INDIAN RESERV..... Indian Reservations
FUSRAP..... Formerly Utilized Sites Remedial Action Program
UMTRA..... Uranium Mill Tailings Sites
LEAD SMELTERS..... Lead Smelter Sites
US MINES..... Mines Master Index File
ABANDONED MINES..... Abandoned Mines
UXO..... Unexploded Ordnance Sites
DOCKET HWC..... Hazardous Waste Compliance Docket Listing
FUELS PROGRAM..... EPA Fuels Program Registered Listing
CUPA Listings..... CUPA Resources List
ENF..... Enforcement Action Listing
Financial Assurance..... Financial Assurance Information Listing
ICE..... ICE
HWT..... Registered Hazardous Waste Transporter Database
MINES..... Mines Site Location Listing
MWMP..... Medical Waste Management Program Listing
PEST LIC..... Pesticide Regulation Licenses Listing
Notify 65..... Proposition 65 Records
UIC..... UIC Listing
UIC GEO..... UIC GEO (GEOTRACKER)
WASTEWATER PITS..... Oil Wastewater Pits Listing
WIP..... Well Investigation Program Case List
MILITARY PRIV SITES..... MILITARY PRIV SITES (GEOTRACKER)
PROJECT..... PROJECT (GEOTRACKER)
WDR..... Waste Discharge Requirements Listing
NON-CASE INFO..... NON-CASE INFO (GEOTRACKER)
OTHER OIL GAS..... OTHER OIL & GAS (GEOTRACKER)
PROD WATER PONDS..... PROD WATER PONDS (GEOTRACKER)

EXECUTIVE SUMMARY

SAMPLING POINT..... SAMPLING POINT (GEOTRACKER)
WELL STIM PROJ..... Well Stimulation Project (GEOTRACKER)
MINES MRDS..... Mineral Resources Data System

EDR HIGH RISK HISTORICAL RECORDS

EDR Exclusive Records

EDR MGP..... EDR Proprietary Manufactured Gas Plants

EDR RECOVERED GOVERNMENT ARCHIVES

Exclusive Recovered Govt. Archives

RGA LF..... Recovered Government Archive Solid Waste Facilities List
RGA LUST..... Recovered Government Archive Leaking Underground Storage Tank

SURROUNDING SITES: SEARCH RESULTS

Surrounding sites were identified in the following databases.

Elevations have been determined from the USGS Digital Elevation Model and should be evaluated on a relative (not an absolute) basis. Relative elevation information between sites of close proximity should be field verified. Sites with an elevation equal to or higher than the target property have been differentiated below from sites with an elevation lower than the target property.

Page numbers and map identification numbers refer to the EDR Radius Map report where detailed data on individual sites can be reviewed.

Sites listed in ***bold italics*** are in multiple databases.

Unmappable (orphan) sites are not considered in the foregoing analysis.

STANDARD ENVIRONMENTAL RECORDS

Federal CERCLIS list

SEMS: SEMS (Superfund Enterprise Management System) tracks hazardous waste sites, potentially hazardous waste sites, and remedial activities performed in support of EPA's Superfund Program across the United States. The list was formerly know as CERCLIS, renamed to SEMS by the EPA in 2015. The list contains data on potentially hazardous waste sites that have been reported to the USEPA by states, municipalities, private companies and private persons, pursuant to Section 103 of the Comprehensive Environmental Response, Compensation, and Liability Act (CERCLA). This dataset also contains sites which are either proposed to or on the National Priorities List (NPL) and the sites which are in the screening and assessment phase for possible inclusion on the NPL.

A review of the SEMS list, as provided by EDR, and dated 10/28/2020 has revealed that there is 1 SEMS site within approximately 0.5 miles of the target property.

<u>Lower Elevation</u>	<u>Address</u>	<u>Direction / Distance</u>	<u>Map ID</u>	<u>Page</u>
CERTIFIED TOWING ABA	1135 E. STATE STREET	E 1/4 - 1/2 (0.359 mi.)	216	1018

EXECUTIVE SUMMARY

Federal CERCLIS NFRAP site list

SEMS-ARCHIVE: SEMS-ARCHIVE (Superfund Enterprise Management System Archive) tracks sites that have no further interest under the Federal Superfund Program based on available information. The list was formerly known as the CERCLIS-NFRAP, renamed to SEMS ARCHIVE by the EPA in 2015. EPA may perform a minimal level of assessment work at a site while it is archived if site conditions change and/or new information becomes available. Archived sites have been removed and archived from the inventory of SEMS sites. Archived status indicates that, to the best of EPA's knowledge, assessment at a site has been completed and that EPA has determined no further steps will be taken to list the site on the National Priorities List (NPL), unless information indicates this decision was not appropriate or other considerations require a recommendation for listing at a later time. The decision does not necessarily mean that there is no hazard associated with a given site; it only means that, based upon available information, the location is not judged to be potential NPL site.

A review of the SEMS-ARCHIVE list, as provided by EDR, and dated 10/28/2020 has revealed that there are 5 SEMS-ARCHIVE sites within approximately 0.5 miles of the target property.

<u>Equal/Higher Elevation</u>	<u>Address</u>	<u>Direction / Distance</u>	<u>Map ID</u>	<u>Page</u>
GENERAL ELECTRIC CO Site ID: 0900336 EPA Id: CAT000622357	234 EAST MAIN ST	W 1/4 - 1/2 (0.356 mi.)	AB214	993
Lower Elevation	Address	Direction / Distance	Map ID	Page
D&M METALS INC Site ID: 0903130 EPA Id: CAD982360067	824 E STATE ST	SSE 0 - 1/8 (0.021 mi.)	C65	282
SUNKIST GROWERS Site ID: 0901122 EPA Id: CAD008514051	616 E SUNKIST ST	SW 1/8 - 1/4 (0.183 mi.)	O156	629
COHEN ISAAC & SON IN Site ID: 0901428 EPA Id: CAD052851078	717 S TAYLOR	S 1/4 - 1/2 (0.268 mi.)	X207	960
ALGER MANUFACTURING Site ID: 0901423 EPA Id: CAD051980191	724 SOUTH BON VIEW A	SSE 1/4 - 1/2 (0.284 mi.)	Z208	965

Federal RCRA CORRACTS facilities list

CORRACTS: CORRACTS is a list of handlers with RCRA Corrective Action Activity. This report shows which nationally-defined corrective action core events have occurred for every handler that has had corrective action activity.

A review of the CORRACTS list, as provided by EDR, and dated 12/14/2020 has revealed that there is 1 CORRACTS site within approximately 1 mile of the target property.

<u>Equal/Higher Elevation</u>	<u>Address</u>	<u>Direction / Distance</u>	<u>Map ID</u>	<u>Page</u>
GENERAL ELECTRIC CO EPA ID:: CAT000622357	234 EAST MAIN ST	W 1/4 - 1/2 (0.356 mi.)	AB214	993

EXECUTIVE SUMMARY

Federal RCRA generators list

RCRA-SQG: RCRAInfo is EPA's comprehensive information system, providing access to data supporting the Resource Conservation and Recovery Act (RCRA) of 1976 and the Hazardous and Solid Waste Amendments (HSWA) of 1984. The database includes selective information on sites which generate, transport, store, treat and/or dispose of hazardous waste as defined by the Resource Conservation and Recovery Act (RCRA). Small quantity generators (SQGs) generate between 100 kg and 1,000 kg of hazardous waste per month.

A review of the RCRA-SQG list, as provided by EDR, and dated 12/14/2020 has revealed that there are 10 RCRA-SQG sites within approximately 0.25 miles of the target property.

<u>Equal/Higher Elevation</u>	<u>Address</u>	<u>Direction / Distance</u>	<u>Map ID</u>	<u>Page</u>
LONNIES PLAZA SVC EPA ID:: CAD982501538	817 E HOLT	N 1/8 - 1/4 (0.129 mi.)	K123	504
LOS ANGELES TRUCK CE EPA ID:: CAD981442353	1031 E HOLT BLVD	ENE 1/8 - 1/4 (0.213 mi.)	Q184	798

<u>Lower Elevation</u>	<u>Address</u>	<u>Direction / Distance</u>	<u>Map ID</u>	<u>Page</u>
BENTON PLATING IND S EPA ID:: CAD043645803	640 E STATE ST	WSW 0 - 1/8 (0.062 mi.)	E88	332
G & R AUTO WRECKER EPA ID:: CAD982496689	802 E ONTARIO BLVD	S 0 - 1/8 (0.070 mi.)	C97	393
KEYSTONE AUTOMOTIVE EPA ID:: CAD040507618	610 E STATE ST	WSW 0 - 1/8 (0.104 mi.)	J110	454
SUNKIST GROWERS, INC EPA ID:: CAD981412828	616 E SUNKIST ST	SW 1/8 - 1/4 (0.183 mi.)	O157	631
SUNKIST GROWERS INC EPA ID:: CAD981572712	760 E SUNKIST ST	S 1/8 - 1/4 (0.187 mi.)	R170	732
A B C PRODUCTS EPA ID:: CAD983608308	621 S BON VIEW AVE	SE 1/8 - 1/4 (0.201 mi.)	W178	777
GLENCO MANUFACTURING EPA ID:: CAD981657836	707 S HOPE AVE	SSE 1/8 - 1/4 (0.236 mi.)	V195	900
GLENCO MFG EPA ID:: CA0000042242	716 S BON VIEW	SSE 1/8 - 1/4 (0.245 mi.)	Z198	913

State- and tribal - equivalent NPL

RESPONSE: Identifies confirmed release sites where DTSC is involved in remediation, either in a lead or oversight capacity. These confirmed release sites are generally high-priority and high potential risk.

A review of the RESPONSE list, as provided by EDR, has revealed that there is 1 RESPONSE site within approximately 1 mile of the target property.

<u>Lower Elevation</u>	<u>Address</u>	<u>Direction / Distance</u>	<u>Map ID</u>	<u>Page</u>
ISAAC COHEN AND SON Database: RESPONSE, Date of Government Version: 10/26/2020 Status: Certified	717 SOUTH TAYLOR AVE	S 1/4 - 1/2 (0.268 mi.)	X205	935

EXECUTIVE SUMMARY

Facility Id: 36360019

State- and tribal - equivalent CERCLIS

ENVIROSTOR: The Department of Toxic Substances Control's (DTSC's) Site Mitigation and Brownfields Reuse Program's (SMBRP's) EnviroStor database identifies sites that have known contamination or sites for which there may be reasons to investigate further. The database includes the following site types: Federal Superfund sites (National Priorities List (NPL)); State Response, including Military Facilities and State Superfund; Voluntary Cleanup; and School sites. EnviroStor provides similar information to the information that was available in CalSites, and provides additional site information, including, but not limited to, identification of formerly-contaminated properties that have been released for reuse, properties where environmental deed restrictions have been recorded to prevent inappropriate land uses, and risk characterization information that is used to assess potential impacts to public health and the environment at contaminated sites.

A review of the ENVIROSTOR list, as provided by EDR, and dated 10/26/2020 has revealed that there are 14 ENVIROSTOR sites within approximately 1 mile of the target property.

<u>Equal/Higher Elevation</u>	<u>Address</u>	<u>Direction / Distance</u>	<u>Map ID</u>	<u>Page</u>
CRUZ PROPERTY Facility Id: 36000010 Status: Refer: 1248 Local Agency	757 E. EMPORIA STREE	NNW 0 - 1/8 (0.064 mi.)	H90	342
GENERAL ELECTRIC COM Facility Id: 80001800 Status: Refer: RWQCB	234 EAST MAIN ST	W 1/4 - 1/2 (0.356 mi.)	AB215	1011
TERRA VISTA CLEANERS Facility Id: 36720002 Facility Id: 36720001 Status: Refer: 1248 Local Agency	213 W HOLT AVE.	W 1/2 - 1 (0.678 mi.)	AF230	1080
RAVEN BUILDING Facility Id: 36000008 Status: Refer: 1248 Local Agency	115 SOUTH PALM AVE.	W 1/2 - 1 (0.701 mi.)	AF231	1085
MISSION CLEANERS Facility Id: 60002385 Status: Inactive - Needs Evaluation	120 WEST G STREET	NW 1/2 - 1 (0.872 mi.)	233	1098
ONTARIO VILLAGE Facility Id: 60002435 Status: Certified O&M - Land Use Restrictions Only	562-668 WEST HOLT BO	W 1/2 - 1 (0.976 mi.)	236	1102
<u>Lower Elevation</u>	<u>Address</u>	<u>Direction / Distance</u>	<u>Map ID</u>	<u>Page</u>
D & M METALS, INC Facility Id: 36500005 Status: Refer: Other Agency	824 EAST STATE STREE	SSE 0 - 1/8 (0.021 mi.)	C64	281
SUNKIST GROWERS Facility Id: 36200001 Status: Refer: 1248 Local Agency	616 EAST SUNKIST STR	SW 1/8 - 1/4 (0.183 mi.)	O158	670
ISAAC COHEN AND SON Facility Id: 36360019	717 SOUTH TAYLOR AVE	S 1/4 - 1/2 (0.268 mi.)	X205	935

EXECUTIVE SUMMARY

Status: Certified				
ONTARIO METAL RECYCL	717 S TAYLOR AVE	S 1/4 - 1/2 (0.268 mi.)	X206	939
Facility Id: 36990004 Status: No Further Action				
ALGER PRECISION MACH	724 SOUTH BON VIEW A	SSE 1/4 - 1/2 (0.284 mi.)	Z210	970
Facility Id: 71002447 Facility Id: 36350005 Status: Refer: Other Agency				
SO CAL GAS/ONTARIO M	CNR CAMPUS, MARTLAND	SSW 1/4 - 1/2 (0.408 mi.)	219	1019
Facility Id: 36490109 Status: Certified				
KEYSTONE PRODUCTS	1333 S BON VIEW AVE	S 1/2 - 1 (0.770 mi.)	232	1086
Facility Id: 36340065 Status: Certified O&M - Land Use Restrictions Only				
ONTARIO A.N.G. TRAIN		SE 1/2 - 1 (0.974 mi.)	AG234	1100
Facility Id: 80000415 Status: Inactive - Needs Evaluation				

State and tribal leaking storage tank lists

LUST: Leaking Underground Storage Tank (LUST) Sites included in GeoTracker. GeoTracker is the Water Boards data management system for sites that impact, or have the potential to impact, water quality in California, with emphasis on groundwater.

A review of the LUST list, as provided by EDR, has revealed that there are 21 LUST sites within approximately 0.5 miles of the target property.

<u>Equal/Higher Elevation</u>	<u>Address</u>	<u>Direction / Distance</u>	<u>Map ID</u>	<u>Page</u>
MAIN STREET FIBERS R	601 E MAIN STREET	W 0 - 1/8 (0.103 mi.)	F105	440
Database: LUST, Date of Government Version: 09/08/2020 Status: Completed - Case Closed Global Id: T0607100129				
UNOCAL BULK PLANT #0	601 MAIN ST	W 0 - 1/8 (0.103 mi.)	F106	449
Database: LUST REG 8, Date of Government Version: 02/14/2005 Facility Status: Remedial action (cleanup) Underway Global ID: T0607100129				
POWER THRUST INC.	124 CAMPUS AVE	NNW 1/8 - 1/4 (0.177 mi.)	P153	623
Database: LUST REG 8, Date of Government Version: 02/14/2005 Facility Status: Case Closed Global ID: T0607100456				
TAWIL, MAURICE	124 N CAMPUS	NNW 1/8 - 1/4 (0.177 mi.)	P155	626
Database: LUST, Date of Government Version: 09/08/2020 Status: Completed - Case Closed Global Id: T0607100456				
A&F FUELS INC.	601 E HOLT BLVD	WNW 1/8 - 1/4 (0.187 mi.)	T167	710
Database: LUST, Date of Government Version: 09/08/2020 Status: Completed - Case Closed Global Id: T0607100384				
FAST FUEL SERVICE ST	601 HOLT BLVD	WNW 1/8 - 1/4 (0.190 mi.)	T175	772
Database: LUST REG 8, Date of Government Version: 02/14/2005				

EXECUTIVE SUMMARY

Facility Status: Pollution Characterization				
Global ID: T0607100384				
G & M OIL SS #09	1065 HOLT AVE	ENE 1/4 - 1/2 (0.252 mi.)	AA202	927
Database: LUST REG 8, Date of Government Version: 02/14/2005				
Facility Status: Leak being confirmed				
Global ID: T0607100408				
G & M OIL SS #9	1065 HOLT AVE	ENE 1/4 - 1/2 (0.252 mi.)	AA203	928
Database: LUST REG 8, Date of Government Version: 02/14/2005				
Facility Status: Leak being confirmed				
Global ID: T0607100487				
ONTARIO POLICE DEPAR	200 CHERRY	WNW 1/4 - 1/2 (0.426 mi.)	AC220	1024
Database: LUST REG 8, Date of Government Version: 02/14/2005				
Facility Status: Case Closed				
Global ID: T0607100601				
ONTARIO POLICE DEPAR	200 N CHERRY	WNW 1/4 - 1/2 (0.426 mi.)	AC221	1026
Database: LUST, Date of Government Version: 09/08/2020				
Status: Completed - Case Closed				
Global Id: T0607100601				
BLACK GOLD	1194 E HOLT BLVD	ENE 1/4 - 1/2 (0.463 mi.)	AD225	1062
Database: LUST, Date of Government Version: 09/08/2020				
Status: Completed - Case Closed				
Global Id: T0607100616				
BLACK GOLD	1194	ENE 1/4 - 1/2 (0.463 mi.)	AD226	1064
Database: LUST REG 8, Date of Government Version: 02/14/2005				
Facility Status: Case Closed				
Global ID: T0607100616				
Lower Elevation	Address	Direction / Distance	Map ID	Page
SUNKIST GROWERS, INC	616 E SUNKIST ST	SW 1/8 - 1/4 (0.183 mi.)	O157	631
Database: LUST, Date of Government Version: 09/08/2020				
Status: Completed - Case Closed				
Global Id: T0607100463				
SUNKIST	616 SUNKIST ST	SW 1/8 - 1/4 (0.183 mi.)	O160	681
Database: LUST REG 8, Date of Government Version: 02/14/2005				
Facility Status: Preliminary site assessment workplan submitted				
Global ID: T0607100463				
AIRPORT GROUP INTERN	988 ONTARIO AIRPORT	SE 1/8 - 1/4 (0.189 mi.)	174	769
Database: LUST REG 8, Date of Government Version: 02/14/2005				
Database: LUST, Date of Government Version: 09/08/2020				
Status: Completed - Case Closed				
Facility Status: Case Closed				
Global Id: T0607100028				
Global ID: T0607100028				
CASH EQUIPMENT RENTA	555 STATE ST	W 1/8 - 1/4 (0.202 mi.)	179	780
Database: LUST REG 8, Date of Government Version: 02/14/2005				
Database: LUST, Date of Government Version: 09/08/2020				
Status: Completed - Case Closed				
Facility Status: Leak being confirmed				
Global Id: T0607100515				
Global ID: T0607100515				
HERTZ RENT A CAR	2060 E EMPORIA	ENE 1/4 - 1/2 (0.354 mi.)	212	986
Database: LUST, Date of Government Version: 09/08/2020				

EXECUTIVE SUMMARY

Status: Completed - Case Closed
Global Id: T0607100628

THRIFTY OIL #316/ AR Database: LUST REG 8, Date of Government Version: 02/14/2005 Facility Status: Leak being confirmed Global ID: T0607100508	1054 MISSION BLVD	SE 1/4 - 1/2 (0.452 mi.)	222	1028
HOLLIDAY ROCK - ONTA Database: LUST REG 8, Date of Government Version: 02/14/2005 Database: LUST, Date of Government Version: 09/08/2020 Status: Completed - Case Closed Facility Status: Case Closed Global Id: T0607100140 Global ID: T0607100140	840 S. CUCAMONGA AVE	SE 1/4 - 1/2 (0.458 mi.)	223	1029
PAUL GARDNER CORPORA Database: LUST, Date of Government Version: 09/08/2020 Status: Completed - Case Closed Global Id: T0607100490	901 S SULTANA	SW 1/4 - 1/2 (0.472 mi.)	AE227	1066
PAUL GARDNER CORPORA Database: LUST REG 8, Date of Government Version: 02/14/2005 Facility Status: Case Closed Global ID: T0607100490	901 SULTANA AVE	SW 1/4 - 1/2 (0.495 mi.)	AE229	1079

CPS-SLIC: Cleanup Program Sites (CPS; also known as Site Cleanups [SC] and formerly known as Spills, Leaks, Investigations, and Cleanups [SLIC] sites) included in GeoTracker. GeoTracker is the Water Boards data management system for sites that impact, or have the potential to impact, water quality in California, with emphasis on groundwater.

A review of the CPS-SLIC list, as provided by EDR, has revealed that there are 6 CPS-SLIC sites within approximately 0.5 miles of the target property.

<u>Equal/Higher Elevation</u>	<u>Address</u>	<u>Direction / Distance</u>	<u>Map ID</u>	<u>Page</u>
GENERAL ELECTRIC COM Database: SLIC REG 8, Date of Government Version: 04/03/2008	234 EAST MAIN ST	W 1/4 - 1/2 (0.356 mi.)	AB213	988
GENERAL ELECTRIC COM Database: CPS-SLIC, Date of Government Version: 09/08/2020 Facility Status: Open - Assessment & Interim Remedial Action Global Id: SL0607132486	234 EAST MAIN ST	W 1/4 - 1/2 (0.356 mi.)	AB215	1011
ONTARIO, CITY OF FIR Database: SLIC REG 8, Date of Government Version: 04/03/2008 Facility Status: Closed	425 E B STREET	WNW 1/4 - 1/2 (0.392 mi.)	AC217	1018
ONTARIO, CITY OF FIR Database: CPS-SLIC, Date of Government Version: 09/08/2020 Facility Status: Completed - Case Closed Global Id: SLT8R1644062	425 B STREET E	WNW 1/4 - 1/2 (0.392 mi.)	AC218	1018
<u>Lower Elevation</u>	<u>Address</u>	<u>Direction / Distance</u>	<u>Map ID</u>	<u>Page</u>
ALGER Database: SLIC REG 8, Date of Government Version: 04/03/2008 Facility Status: Additional Characterization Underway	724 S BON VIEW AVENU	SSE 1/4 - 1/2 (0.284 mi.)	Z209	969
ALGER MANUFACTURING Database: CPS-SLIC, Date of Government Version: 09/08/2020	724 BON VIEW	SSE 1/4 - 1/2 (0.284 mi.)	Z211	984

EXECUTIVE SUMMARY

Facility Status: Open - Assessment & Interim Remedial Action
Global Id: SL208413896

State and tribal registered storage tank lists

UST: The Underground Storage Tank database contains registered USTs. USTs are regulated under Subtitle I of the Resource Conservation and Recovery Act (RCRA). The data come from the State Water Resources Control Board's Hazardous Substance Storage Container Database.

A review of the UST list, as provided by EDR, has revealed that there is 1 UST site within approximately 0.25 miles of the target property.

<u>Equal/Higher Elevation</u>	<u>Address</u>	<u>Direction / Distance</u>	<u>Map ID</u>	<u>Page</u>
ACE SMOG AND FUELS Database: UST, Date of Government Version: 09/08/2020 Facility Id: 86008993 Facility Id: FA0000021	601 E HOLT BLVD	WNW 1/8 - 1/4 (0.187 mi.)	T165	708

AST: A listing of aboveground storage tank petroleum storage tank locations.

A review of the AST list, as provided by EDR, has revealed that there are 3 AST sites within approximately 0.25 miles of the target property.

<u>Equal/Higher Elevation</u>	<u>Address</u>	<u>Direction / Distance</u>	<u>Map ID</u>	<u>Page</u>
MAIN STREET FIBERS I Database: AST, Date of Government Version: 07/06/2016	608 E MAIN ST	W 0 - 1/8 (0.089 mi.)	F101	416
SUPPOSE U DRIVE TRUC Database: AST, Date of Government Version: 07/06/2016	1010 E HOLT BLVD	ENE 1/8 - 1/4 (0.186 mi.)	U163	705
<u>Lower Elevation</u>	<u>Address</u>	<u>Direction / Distance</u>	<u>Map ID</u>	<u>Page</u>
CASH EQUIPMENT RENTA Database: AST, Date of Government Version: 07/06/2016	555 STATE ST	W 1/8 - 1/4 (0.202 mi.)	179	780

State and tribal voluntary cleanup sites

VCP: Contains low threat level properties with either confirmed or unconfirmed releases and the project proponents have request that DTSC oversee investigation and/or cleanup activities and have agreed to provide coverage for DTSC's costs.

A review of the VCP list, as provided by EDR, and dated 10/26/2020 has revealed that there are 2 VCP sites within approximately 0.5 miles of the target property.

<u>Lower Elevation</u>	<u>Address</u>	<u>Direction / Distance</u>	<u>Map ID</u>	<u>Page</u>
ONTARIO METAL RECYCL Status: No Further Action	717 S TAYLOR AVE	S 1/4 - 1/2 (0.268 mi.)	X206	939

EXECUTIVE SUMMARY

Facility Id: 36990004

SO CAL GAS/ONTARIO M

CNR CAMPUS, MARTLAND SSW 1/4 - 1/2 (0.408 mi.) 219 1019

Status: Certified

Facility Id: 36490109

ADDITIONAL ENVIRONMENTAL RECORDS

Local Lists of Landfill / Solid Waste Disposal Sites

SWRCY: A listing of recycling facilities in California.

A review of the SWRCY list, as provided by EDR, and dated 09/08/2020 has revealed that there are 3 SWRCY sites within approximately 0.5 miles of the target property.

<u>Equal/Higher Elevation</u>	<u>Address</u>	<u>Direction / Distance</u>	<u>Map ID</u>	<u>Page</u>
MAIN STREET FIBERS Cert Id: RC11004	653 E MAIN ST	W 0 - 1/8 (0.073 mi.)	F98	396
MAIN STREET FIBERS I Cert Id: RC0070	608 E MAIN ST	W 0 - 1/8 (0.089 mi.)	F101	416

<u>Lower Elevation</u>	<u>Address</u>	<u>Direction / Distance</u>	<u>Map ID</u>	<u>Page</u>
D & M METALS Cert Id: RC194495.001	840 E STATE ST	SE 0 - 1/8 (0.021 mi.)	D63	254

Local Lists of Hazardous waste / Contaminated Sites

HIST Cal-Sites: Formerly known as ASPIS, this database contains both known and potential hazardous substance sites. The source is the California Department of Toxic Substance Control. No longer updated by the state agency. It has been replaced by ENVIROSTOR.

A review of the HIST Cal-Sites list, as provided by EDR, and dated 08/08/2005 has revealed that there is 1 HIST Cal-Sites site within approximately 1 mile of the target property.

<u>Lower Elevation</u>	<u>Address</u>	<u>Direction / Distance</u>	<u>Map ID</u>	<u>Page</u>
ISAAC COHEN AND SON	717 SOUTH TAYLOR AVE	S 1/4 - 1/2 (0.268 mi.)	X204	929

CERS HAZ WASTE: List of sites in the California Environmental Protection Agency (CalEPA) Regulated Site Portal which fall under the Hazardous Chemical Management, Hazardous Waste Onsite Treatment, Household Hazardous Waste Collection, Hazardous Waste Generator, and RCRA LQ HW Generator programs.

A review of the CERS HAZ WASTE list, as provided by EDR, and dated 10/19/2020 has revealed that there are 24 CERS HAZ WASTE sites within approximately 0.25 miles of the target property.

<u>Equal/Higher Elevation</u>	<u>Address</u>	<u>Direction / Distance</u>	<u>Map ID</u>	<u>Page</u>
DOLLAR GENERAL #1413	844 E HOLT BLVD	NE 0 - 1/8 (0.077 mi.)	G99	407
MAIN STREET FIBERS I	608 E MAIN ST	W 0 - 1/8 (0.089 mi.)	F101	416

EXECUTIVE SUMMARY

<u>Equal/Higher Elevation</u>	<u>Address</u>	<u>Direction / Distance</u>	<u>Map ID</u>	<u>Page</u>
BASIC AUTO REPAIR	810 E HOLT BLVD	N 0 - 1/8 (0.108 mi.)	K111	462
GRIFFITH RADIATOR SA	766 E HOLT BLVD	N 0 - 1/8 (0.108 mi.)	H115	475
CARDENAS MARKETS #5	720 E HOLT BLVD	NW 0 - 1/8 (0.110 mi.)	I117	484
MENA'S BRAKE & SUSPE	646 E HOLT BLVD	NW 0 - 1/8 (0.121 mi.)	L122	497
ALEMAN BROS GARAGE	759 E HOLT BLVD	N 1/8 - 1/4 (0.130 mi.)	K125	511
QUALITY CONTROLLED P	117 S MELROSE AVE	WNW 1/8 - 1/4 (0.152 mi.)	L133	537
O'REILLY AUTO PARTS	907 E HOLT BLVD	NNE 1/8 - 1/4 (0.153 mi.)	N135	545
SERGIOS GARAGE	806 E WILLOW ST	N 1/8 - 1/4 (0.175 mi.)	M149	610
SUPPOSE U DRIVE TRUC	1010 E HOLT BLVD	ENE 1/8 - 1/4 (0.186 mi.)	U162	686
A&F FUELS INC.	601 E HOLT BLVD	WNW 1/8 - 1/4 (0.187 mi.)	T167	710
AUTOZONE #5618	570 E HOLT BLVD	WNW 1/8 - 1/4 (0.211 mi.)	T183	795
LOS ANGELES TRUCK CE	1031 E HOLT BLVD	ENE 1/8 - 1/4 (0.213 mi.)	Q184	798
<u>Lower Elevation</u>	<u>Address</u>	<u>Direction / Distance</u>	<u>Map ID</u>	<u>Page</u>
D & M METALS	840 E STATE ST	SE 0 - 1/8 (0.021 mi.)	D63	254
MBA AUTO BODY PAINT	404 S BON VIEW	SE 0 - 1/8 (0.025 mi.)	D67	286
CASTRO'S TOWING & GE	409 S BON VIEW STE B	SE 0 - 1/8 (0.039 mi.)	D75	303
UNITED COLLISION AND	636 E STATE ST	WSW 0 - 1/8 (0.065 mi.)	E92	345
PACIFIC AUTO WRECKIN	802 ONTARIO BLVD	S 0 - 1/8 (0.070 mi.)	C95	356
SUMMERS BROTHERS INC	720 E SUNKIST ST STE	SSW 1/8 - 1/4 (0.166 mi.)	S144	587
SUNKIST GROWERS INC	760 E SUNKIST ST	S 1/8 - 1/4 (0.187 mi.)	R170	732
CASH EQUIPMENT RENTA	555 STATE ST	W 1/8 - 1/4 (0.202 mi.)	179	780
S&H GLENCO MANUFACTU	707 S HOPE AVE	SSE 1/8 - 1/4 (0.236 mi.)	V197	905
SIERRA TORQUE CONVER	710 HOPE AVE	S 1/8 - 1/4 (0.249 mi.)	X200	918

Local Lists of Registered Storage Tanks

SWEEPS UST: Statewide Environmental Evaluation and Planning System. This underground storage tank listing was updated and maintained by a company contacted by the SWRCB in the early 1990's. The listing is no longer updated or maintained. The local agency is the contact for more information on a site on the SWEEPS list.

A review of the SWEEPS UST list, as provided by EDR, and dated 06/01/1994 has revealed that there are 17 SWEEPS UST sites within approximately 0.25 miles of the target property.

<u>Equal/Higher Elevation</u>	<u>Address</u>	<u>Direction / Distance</u>	<u>Map ID</u>	<u>Page</u>
BYARS ROOFING CO Comp Number: 4350	202 BON VIEW	ENE 0 - 1/8 (0.035 mi.)	73	299
CITY YARD Status: A Tank Status: A Comp Number: 15783	640 E MAIN ST	W 0 - 1/8 (0.067 mi.)	F94	352
MAIN STREET FIBERS I Status: A Tank Status: A Comp Number: 9461	608 E MAIN ST	W 0 - 1/8 (0.089 mi.)	F101	416
UNOCAL 76 #551 Status: A Tank Status: A	601 E MAIN ST	W 0 - 1/8 (0.103 mi.)	F107	451

EXECUTIVE SUMMARY

Comp Number: 2333				
ALEMAN BROS GARAGE	759 E HOLT BLVD	N 1/8 - 1/4 (0.130 mi.)	K125	511
Status: A				
Comp Number: 203				
POWERMASTER	803 E HOLT	N 1/8 - 1/4 (0.133 mi.)	K127	522
Status: A				
Tank Status: A				
Comp Number: 16540				
E-Z SERVE	703 E HOLT AVE	NW 1/8 - 1/4 (0.142 mi.)	I128	523
Status: A				
Tank Status: A				
Comp Number: 19598				
U-HAUL CENTER OF ONT	831 E HOLT BLVD	NNE 1/8 - 1/4 (0.152 mi.)	M131	533
Status: A				
Tank Status: A				
Comp Number: 19786				
D.K. MORAN CONSTRUCT	610 E HOLT BLVD	WNW 1/8 - 1/4 (0.174 mi.)	T147	608
Status: A				
Tank Status: A				
Comp Number: 1840				
TAWIL, MAURICE	124 N CAMPUS	NNW 1/8 - 1/4 (0.177 mi.)	P155	626
Status: A				
Tank Status: A				
Comp Number: 32595				
A&F FUELS INC.	601 E HOLT BLVD	WNW 1/8 - 1/4 (0.187 mi.)	T167	710
Status: A				
Tank Status: A				
Comp Number: 9091				
LOS ANGELES TRUCK CE	1031 E HOLT BLVD	ENE 1/8 - 1/4 (0.213 mi.)	Q184	798
Comp Number: 12534				
ONTARIO ICE & COLD S	541 E EMPORIA ST	WNW 1/8 - 1/4 (0.236 mi.)	Y191	890
Status: A				
Tank Status: A				
Comp Number: 40211				
Lower Elevation	Address	Direction / Distance	Map ID	Page
KEYSTONE AUTOMOTIVE	610 E STATE ST	WSW 0 - 1/8 (0.104 mi.)	J110	454
Status: A				
Tank Status: A				
Comp Number: 73				
SUNKIST GROWERS, INC	616 E SUNKIST ST	SW 1/8 - 1/4 (0.183 mi.)	O157	631
Comp Number: 3070				
CASH EQUIPMENT RENTA	555 STATE ST	W 1/8 - 1/4 (0.202 mi.)	179	780
Status: A				
Tank Status: A				
Comp Number: 15644				
COLUMBIA PEST CONTRO	622 S HOPE AVE	S 1/8 - 1/4 (0.204 mi.)	V180	791
Status: A				
Tank Status: A				

EXECUTIVE SUMMARY

Comp Number: 40489

HIST UST: Historical UST Registered Database.

A review of the HIST UST list, as provided by EDR, and dated 10/15/1990 has revealed that there are 25 HIST UST sites within approximately 0.25 miles of the target property.

<u>Equal/Higher Elevation</u>	<u>Address</u>	<u>Direction / Distance</u>	<u>Map ID</u>	<u>Page</u>
CITY YARD Facility Id: 00000015783	640 E MAIN ST	W 0 - 1/8 (0.067 mi.)	F93	350
CITY YARD UNION OIL SERVICE ST Facility Id: 00000002333	640 E MAIN ST 601 E MAIN ST	W 0 - 1/8 (0.067 mi.) W 0 - 1/8 (0.103 mi.)	F94 F103	352 439
MAIN STREET FIBERS R Facility Id: 00000009036	601 E MAIN STREET	W 0 - 1/8 (0.103 mi.)	F105	440
UNOCAL 76 #551 POWERMASTER Facility Id: 00000016540	601 E MAIN ST 803 E HOLT	W 0 - 1/8 (0.103 mi.) N 1/8 - 1/4 (0.133 mi.)	F107 K127	451 522
E-Z SERVE UNION STATION #165 Facility Id: 00000019598	703 E HOLT AVE 703 E HOLT BLVD	NW 1/8 - 1/4 (0.142 mi.) NW 1/8 - 1/4 (0.142 mi.)	I128 I129	523 525
HOLT BLVD MOVING AND Facility Id: 00000019786	831 EAST HOLT BLVD	NNE 1/8 - 1/4 (0.152 mi.)	M132	534
ONTARIO AUTO/PLAZA Facility Id: 00000050152	4265 EAST HOLT	NW 1/8 - 1/4 (0.163 mi.)	P141	583
D.K. MORAN CONSTRUCT D.K. MORAN CONSTRUCT Facility Id: 00000001840	610 E HOLT BLVD 610 E HOLT BLVD	WNW 1/8 - 1/4 (0.174 mi.) WNW 1/8 - 1/4 (0.174 mi.)	T147 T148	608 609
SPARTAN Facility Id: 00000032595	124 N CAMPUS	NNW 1/8 - 1/4 (0.177 mi.)	P154	625
HERMANOS #3 Facility Id: 00000009091	601 E HOLT BLVD	WNW 1/8 - 1/4 (0.187 mi.)	T166	709
A&F FUELS INC. P&M SERVICE STATIONS Facility Id: 00000064733	601 E HOLT BLVD 601 E HOLT BLVD	WNW 1/8 - 1/4 (0.187 mi.) WNW 1/8 - 1/4 (0.187 mi.)	T167 T168	710 731
PANDM SERVECE STATIO LOS ANGELES TRUCK CE Facility Id: 00000012534	601 E HOLT 1031 E HOLT BLVD	WNW 1/8 - 1/4 (0.187 mi.) ENE 1/8 - 1/4 (0.213 mi.)	T169 Q184	732 798
ONTARIO ICE & COLD S Facility Id: 00000040211	541 E EMPORIA ST	WNW 1/8 - 1/4 (0.236 mi.)	Y193	893
ONTARIO ICE AND COLD	541 EAST EMPORIA STR	WNW 1/8 - 1/4 (0.236 mi.)	Y194	894
<u>Lower Elevation</u>	<u>Address</u>	<u>Direction / Distance</u>	<u>Map ID</u>	<u>Page</u>
BENTON PLATING Facility Id: 00000041807	640 E STATE ST	WSW 0 - 1/8 (0.062 mi.)	E87	332
KEYSTONE AUTOMOTIVE Facility Id: 00000000073	610 E STATE ST	WSW 0 - 1/8 (0.104 mi.)	J109	453
PRODUCTS GROUP	616 E SUNKIST ST	SW 1/8 - 1/4 (0.183 mi.)	O159	680

EXECUTIVE SUMMARY

Facility Id: 00000019671

BESTILE MFG CO	621 S BON VIEW	SE 1/8 - 1/4 (0.201 mi.)	W177	776
Facility Id: 00000003283				

COLUMBIA PEST CONTRO	622 S HOPE AVE	S 1/8 - 1/4 (0.204 mi.)	V181	791
Facility Id: 00000040489				

CERS TANKS: List of sites in the California Environmental Protection Agency (CalEPA) Regulated Site Portal which fall under the Aboveground Petroleum Storage and Underground Storage Tank regulatory programs.

A review of the CERS TANKS list, as provided by EDR, and dated 10/19/2020 has revealed that there are 5 CERS TANKS sites within approximately 0.25 miles of the target property.

<u>Equal/Higher Elevation</u>	<u>Address</u>	<u>Direction / Distance</u>	<u>Map ID</u>	<u>Page</u>
MAIN STREET FIBERS I	608 E MAIN ST	W 0 - 1/8 (0.089 mi.)	F101	416
SUPPOSE U DRIVE TRUC	1010 E HOLT BLVD	ENE 1/8 - 1/4 (0.186 mi.)	U162	686
A&F FUELS INC.	601 E HOLT BLVD	WNW 1/8 - 1/4 (0.187 mi.)	T167	710
<u>Lower Elevation</u>	<u>Address</u>	<u>Direction / Distance</u>	<u>Map ID</u>	<u>Page</u>
D & M METALS	840 E STATE ST	SE 0 - 1/8 (0.021 mi.)	D63	254
CASH EQUIPMENT RENTA	555 STATE ST	W 1/8 - 1/4 (0.202 mi.)	179	780

CA FID UST: The Facility Inventory Database contains active and inactive underground storage tank locations. The source is the State Water Resource Control Board.

A review of the CA FID UST list, as provided by EDR, and dated 10/31/1994 has revealed that there are 17 CA FID UST sites within approximately 0.25 miles of the target property.

<u>Equal/Higher Elevation</u>	<u>Address</u>	<u>Direction / Distance</u>	<u>Map ID</u>	<u>Page</u>
BYARS ROOFING CO Facility Id: 36008189 Status: I	202 BON VIEW	ENE 0 - 1/8 (0.035 mi.)	73	299
CITY YARD Facility Id: 36003984 Status: A	640 E MAIN ST	W 0 - 1/8 (0.067 mi.)	F94	352
MAIN STREET FIBERS I Facility Id: 36001966 Status: A	608 E MAIN ST	W 0 - 1/8 (0.089 mi.)	F101	416
UNOCAL 76 #551 Facility Id: 36000297 Status: A	601 E MAIN ST	W 0 - 1/8 (0.103 mi.)	F107	451
ALEMAN BROS GARAGE Facility Id: 36000907 Status: A	759 E HOLT BLVD	N 1/8 - 1/4 (0.130 mi.)	K125	511
POWERMASTER Facility Id: 36002047 Status: A	803 E HOLT	N 1/8 - 1/4 (0.133 mi.)	K127	522
E-Z SERVE	703 E HOLT AVE	NW 1/8 - 1/4 (0.142 mi.)	I128	523

EXECUTIVE SUMMARY

EPA ID:: CAL000388730				
MAIN STREET FIBERS EPA ID:: CAL000251785	608 E MAIN ST	W 0 - 1/8 (0.089 mi.)	F102	437
GRIFFITH'S RADIATOR EPA ID:: CAL000031664	766 E HOLT BLVD	N 0 - 1/8 (0.108 mi.)	H114	473
CARDENAS MARKETS #5 EPA ID:: CAL000450440	720 E HOLT BLVD	NW 0 - 1/8 (0.110 mi.)	I116	481
CARDENAS MARKETS #5 EPA ID:: CAL000333477	720 E HOLT BLVD	NW 0 - 1/8 (0.110 mi.)	I118	491
DOLLAR GENERAL #1413 EPA ID:: CAL000387876	834 E HOLT BLVD	N 0 - 1/8 (0.116 mi.)	K121	495
ALEMAN BROS GARAGE EPA ID:: CAL000240141	759 E HOLT BLVD	N 1/8 - 1/4 (0.130 mi.)	K124	508
QUALITY CONTROLLED P EPA ID:: CAL000058005	117 S MELROSE AVE	WNW 1/8 - 1/4 (0.152 mi.)	L134	542
O'REILLY AUTO PARTS EPA ID:: CAL000393414	907 E HOLT BLVD	NNE 1/8 - 1/4 (0.153 mi.)	N136	554
DON CORTEZ TIRES SER EPA ID:: CAL000381672	117 N CAMPUS AVE UNI	NW 1/8 - 1/4 (0.162 mi.)	P140	581
CITY OF ONTARIO EPA ID:: CAC003029094	905 EAST HOLT BOULEV	NNE 1/8 - 1/4 (0.175 mi.)	N150	620
SUPPOSE U DRIVE TRUC EPA ID:: CAL000389502	1010 E HOLT BLVD	ENE 1/8 - 1/4 (0.186 mi.)	U161	684
A&F FUELS INC EPA ID:: CAL000362719	601 E HOLT BLVD	WNW 1/8 - 1/4 (0.187 mi.)	T164	706
MARTHA SANCHEZ EPA ID:: CAC003052670	541 E. EMPORIA ST.	WNW 1/8 - 1/4 (0.236 mi.)	Y190	888
USA COLD STORAGE EPA ID:: CAL000396842	541 E EMPORIA ST	WNW 1/8 - 1/4 (0.236 mi.)	Y192	891
Lower Elevation	Address	Direction / Distance	Map ID	Page
J&C AUTO REPAIR & TI HOLT AUTOBODY AND PA EPA ID:: CAL000445481	806 E STATE ST 402 S BON VIEW AVE	S 0 - 1/8 (0.018 mi.) SE 0 - 1/8 (0.020 mi.)	C59 D61	245 249
D & M METALS EPA ID:: CAL000277999	840 E STATE ST	SE 0 - 1/8 (0.021 mi.)	D62	251
MARIN'S AUTO ELECTRI EPA ID:: CAL000270997	313 S BON VIEW AVE	E 0 - 1/8 (0.024 mi.)	66	283
MBA AUTO BODY PAINT EPA ID:: CAL000378610	404 S BON VIEW AVE	SE 0 - 1/8 (0.025 mi.)	D68	293
ONTARIO AUTO BODY CR EPA ID:: CAL000444629	406 S BON VIEW AVE	SE 0 - 1/8 (0.029 mi.)	D71	296
CASTROS TOWING & GEN EPA ID:: CAL000307793	409 S BON VIEW AVE S	SE 0 - 1/8 (0.039 mi.)	D74	300
NORMAN'S AUTO REPAIR EPA ID:: CAL000401299	409 S BON VIEW AVE S	SE 0 - 1/8 (0.039 mi.)	D79	314
WESTERN TECHNOLOGY A	418 SOUTH BON VIEW A	SE 0 - 1/8 (0.058 mi.)	D85	328

EXECUTIVE SUMMARY

EPA ID:: CAP000148379				
UNITED COLLISION & A EPA ID:: CAL000292626	636 E STATE ST	WSW 0 - 1/8 (0.065 mi.)	E91	343
AAD GROUP INC DBA PA EPA ID:: CAL000428614	802 E ONTARIO BLVD	S 0 - 1/8 (0.070 mi.)	C96	391
PARTNERS ALLIANCE CO EPA ID:: CAL000348349	617 E SUNKIST ST	SW 1/8 - 1/4 (0.161 mi.)	O137	556
UTR GREEN TOWER INC EPA ID:: CAL000377731	581 S TAYLOR AVE 720 E SUNKIST ST STE	S 1/8 - 1/4 (0.166 mi.) SSW 1/8 - 1/4 (0.166 mi.)	R143 S145	584 602
SUMMERS BROTHERS INC EPA ID:: CAL000311408	720 E SUNKIST ST STE	SSW 1/8 - 1/4 (0.166 mi.)	S146	605
ALTA ADVANCED TECHNO EPA ID:: CAL000343048	760 E SUNKIST ST	S 1/8 - 1/4 (0.187 mi.)	R171	749
LYNWOOD PATTERN SHAMROCK PAVING EPA ID:: CAL000411685	603 S HOPE ST 621 S BON VIEW AVE	SSE 1/8 - 1/4 (0.188 mi.) SE 1/8 - 1/4 (0.201 mi.)	V173 W176	766 773
I.E AUTOMOTIVE EPA ID:: CAL000414970	628 S BON VIEW AVE U	SSE 1/8 - 1/4 (0.207 mi.)	V182	793
PRIMO'S CYLINDER HEA EPA ID:: CAL000400243	630 S BON VIEW AVE	SSE 1/8 - 1/4 (0.217 mi.)	V185	877
HARRIE COHEN EPA ID:: CAC003001133	635 TAYLOR AVENUE	S 1/8 - 1/4 (0.228 mi.)	X188	880
S & H GLENCO MANUFAC EPA ID:: CAL000368332	707 S HOPE AVE	SSE 1/8 - 1/4 (0.236 mi.)	V196	903
ONSITE TRUCK & EQUIP EPA ID:: CAL000419890	1060 ONTARIO BLVD	SE 1/8 - 1/4 (0.248 mi.)	199	916
SIERRA TORQUE CONVER EPA ID:: CAL000238576	710 S HOPE AVE	S 1/8 - 1/4 (0.249 mi.)	X201	924

FUDS: The Listing includes locations of Formerly Used Defense Sites Properties where the US Army Corps Of Engineers is actively working or will take necessary cleanup actions.

A review of the FUDS list, as provided by EDR, and dated 09/29/2020 has revealed that there is 1 FUDS site within approximately 1 mile of the target property.

<u>Lower Elevation</u>	<u>Address</u>	<u>Direction / Distance</u>	<u>Map ID</u>	<u>Page</u>
ONTARIO A.N.G. TRAIN		SE 1/2 - 1 (0.974 mi.)	AG235	1101

CA BOND EXP. PLAN: Department of Health Services developed a site-specific expenditure plan as the basis for an appropriation of Hazardous Substance Cleanup Bond Act funds. It is not updated.

A review of the CA BOND EXP. PLAN list, as provided by EDR, and dated 01/01/1989 has revealed that there is 1 CA BOND EXP. PLAN site within approximately 1 mile of the target property.

<u>Lower Elevation</u>	<u>Address</u>	<u>Direction / Distance</u>	<u>Map ID</u>	<u>Page</u>
<i>ISAAC COHEN AND SON</i>	<i>717 SOUTH TAYLOR AVE</i>	<i>S 1/4 - 1/2 (0.268 mi.)</i>	<i>X204</i>	<i>929</i>

EXECUTIVE SUMMARY

Cortese: The sites for the list are designated by the State Water Resource Control Board (LUST), the Integrated Waste Board (SWF/LS), and the Department of Toxic Substances Control (Cal-Sites).

A review of the Cortese list, as provided by EDR, and dated 06/22/2020 has revealed that there are 11 Cortese sites within approximately 0.5 miles of the target property.

<u>Equal/Higher Elevation</u>	<u>Address</u>	<u>Direction / Distance</u>	<u>Map ID</u>	<u>Page</u>
MAIN STREET FIBERS R Cleanup Status: COMPLETED - CASE CLOSED	601 E MAIN STREET	W 0 - 1/8 (0.103 mi.)	F105	440
TAWIL, MAURICE Cleanup Status: COMPLETED - CASE CLOSED	124 N CAMPUS	NNW 1/8 - 1/4 (0.177 mi.)	P155	626
A&F FUELS INC. Cleanup Status: COMPLETED - CASE CLOSED	601 E HOLT BLVD	WNW 1/8 - 1/4 (0.187 mi.)	T167	710
ONTARIO POLICE DEPAR Cleanup Status: COMPLETED - CASE CLOSED	200 N CHERRY	WNW 1/4 - 1/2 (0.426 mi.)	AC221	1026
BLACK GOLD Cleanup Status: COMPLETED - CASE CLOSED	1194 E HOLT BLVD	ENE 1/4 - 1/2 (0.463 mi.)	AD224	1059

<u>Lower Elevation</u>	<u>Address</u>	<u>Direction / Distance</u>	<u>Map ID</u>	<u>Page</u>
SUNKIST GROWERS, INC Cleanup Status: COMPLETED - CASE CLOSED	616 E SUNKIST ST	SW 1/8 - 1/4 (0.183 mi.)	O157	631
AIRPORT GROUP INTERN Cleanup Status: COMPLETED - CASE CLOSED	988 ONTARIO AIRPORT	SE 1/8 - 1/4 (0.189 mi.)	174	769
CASH EQUIPMENT RENTA Cleanup Status: COMPLETED - CASE CLOSED	555 STATE ST	W 1/8 - 1/4 (0.202 mi.)	179	780
HERTZ RENT A CAR Cleanup Status: COMPLETED - CASE CLOSED	2060 E EMPORIA	ENE 1/4 - 1/2 (0.354 mi.)	212	986
HOLLIDAY ROCK - ONTA Cleanup Status: COMPLETED - CASE CLOSED	840 S. CUCAMONGA AVE	SE 1/4 - 1/2 (0.458 mi.)	223	1029
PAUL GARDNER CORPORA Cleanup Status: COMPLETED - CASE CLOSED	901 S SULTANA AVE	SW 1/4 - 1/2 (0.472 mi.)	AE228	1076

DRYCLEANERS: A list of drycleaner related facilities that have EPA ID numbers. These are facilities with certain SIC codes: power laundries, family and commercial; garment pressing and cleaners' agents; linen supply; coin-operated laundries and cleaning; drycleaning plants except rugs; carpet and upholster cleaning; industrial launderers; laundry and garment services.

A review of the DRYCLEANERS list, as provided by EDR, has revealed that there are 2 DRYCLEANERS sites within approximately 0.25 miles of the target property.

<u>Equal/Higher Elevation</u>	<u>Address</u>	<u>Direction / Distance</u>	<u>Map ID</u>	<u>Page</u>
CADET CLEANERS Database: DRYCLEAN SOUTH COAST, Date of Government Version: 08/19/2020	668 E HOLT BLVD	NW 0 - 1/8 (0.108 mi.)	I112	472
PARTNERS ALLIANCE CO Database: DRYCLEAN SOUTH COAST, Date of Government Version: 08/19/2020	617 E SUNKIST ST	SW 1/8 - 1/4 (0.161 mi.)	O138	559

EXECUTIVE SUMMARY

HIST CORTESE: The sites for the list are designated by the State Water Resource Control Board [LUST], the Integrated Waste Board [SWF/LS], and the Department of Toxic Substances Control [CALSTES]. This listing is no longer updated by the state agency.

A review of the HIST CORTESE list, as provided by EDR, and dated 04/01/2001 has revealed that there are 7 HIST CORTESE sites within approximately 0.5 miles of the target property.

<u>Equal/Higher Elevation</u>	<u>Address</u>	<u>Direction / Distance</u>	<u>Map ID</u>	<u>Page</u>
UNOCAL BULK PLANT #0 Reg Id: 083601143T Reg Id: 083602688T	601 MAIN ST	W 0 - 1/8 (0.103 mi.)	F106	449
ONTARIO POLICE DEPAR Reg Id: 083002615T Reg Id: 083001934T Reg Id: 083000897T Reg Id: 083002984T	200 CHERRY	WNW 1/4 - 1/2 (0.426 mi.)	AC220	1024
BLACK GOLD Reg Id: 083603591T	1194	ENE 1/4 - 1/2 (0.463 mi.)	AD226	1064
<u>Lower Elevation</u>	<u>Address</u>	<u>Direction / Distance</u>	<u>Map ID</u>	<u>Page</u>
SUNKIST Reg Id: 083603111T	616 SUNKIST ST	SW 1/8 - 1/4 (0.183 mi.)	O160	681
CASH EQUIPMENT RENTA Reg Id: 083603289T	555 STATE ST	W 1/8 - 1/4 (0.202 mi.)	179	780
ALGER MANUFACTURING Reg Id: 36350005	724 BON VIEW	SSE 1/4 - 1/2 (0.284 mi.)	Z211	984
HOLLIDAY ROCK - ONTA Reg Id: 083601221T	840 S. CUCAMONGA AVE	SE 1/4 - 1/2 (0.458 mi.)	223	1029

HWP: Detailed information on permitted hazardous waste facilities and corrective action ("cleanups") tracked in EnviroStor.

A review of the HWP list, as provided by EDR, and dated 08/17/2020 has revealed that there is 1 HWP site within approximately 1 mile of the target property.

<u>Equal/Higher Elevation</u>	<u>Address</u>	<u>Direction / Distance</u>	<u>Map ID</u>	<u>Page</u>
GENERAL ELECTRIC COM EPA Id: CAT000622357 Cleanup Status: CLOSED	234 EAST MAIN ST	W 1/4 - 1/2 (0.356 mi.)	AB215	1011

San Bern. Co. Permit: San Bernardino County Fire Department Hazardous Materials Division.

A review of the San Bern. Co. Permit list, as provided by EDR, and dated 08/04/2020 has revealed that there are 53 San Bern. Co. Permit sites within approximately 0.25 miles of the target property.

<u>Equal/Higher Elevation</u>	<u>Address</u>	<u>Direction / Distance</u>	<u>Map ID</u>	<u>Page</u>
ABOVE & BEYOND TOWIN Facility Status: INACTIVE	205 S CAMPUS AVE	WNW 0 - 1/8 (0.033 mi.)	72	299

EXECUTIVE SUMMARY

Facility Id: FA0014985				
ONTARIO WELL #35 Facility Status: INACTIVE Facility Id: FA0002051	652 E MAIN ST	W 0 - 1/8 (0.059 mi.)	F86	331
MT COLLISION CENTER Facility Status: ACTIVE Facility Id: FA0015680	829 E EMPORIA ST	NNE 0 - 1/8 (0.063 mi.)	G89	335
DOLLAR GENERAL #1413 Facility Status: ACTIVE Facility Status: FEE EXEMPT Facility Id: FA0016598	844 E HOLT BLVD	NE 0 - 1/8 (0.077 mi.)	G99	407
MAIN STREET FIBERS I Facility Status: ACTIVE Facility Id: FA0004563	608 E MAIN ST	W 0 - 1/8 (0.089 mi.)	F101	416
BASIC AUTO REPAIR Facility Status: ACTIVE Facility Status: INACTIVE Facility Id: FA0007584 Facility Id: FA0004579	810 E HOLT BLVD	N 0 - 1/8 (0.108 mi.)	K111	462
GRIFFITH RADIATOR SA Facility Status: ACTIVE Facility Id: FA0003566	766 E HOLT BLVD	N 0 - 1/8 (0.108 mi.)	H115	475
CARDENAS MARKETS #5 Facility Status: ACTIVE Facility Id: FA0016715	720 E HOLT BLVD	NW 0 - 1/8 (0.110 mi.)	I117	484
FANTASTIC WOOD COATI Facility Status: INACTIVE Facility Id: FA0009899	802 E HOLT BLVD	N 0 - 1/8 (0.111 mi.)	K119	494
MENA'S BRAKE & SUSPE Facility Status: ACTIVE Facility Id: FA0008324	646 E HOLT BLVD	NW 0 - 1/8 (0.121 mi.)	L122	497
ALEMAN BROS GARAGE Facility Status: ACTIVE Facility Status: INACTIVE Facility Id: FA0000810	759 E HOLT BLVD	N 1/8 - 1/4 (0.130 mi.)	K125	511
XAVIER'S BATTERIES Facility Status: ACTIVE Facility Id: FA0007347	640 E HOLT BLVD	NW 1/8 - 1/4 (0.132 mi.)	L126	517
TUNED PERFORMANCE Facility Status: ACTIVE Facility Status: INACTIVE Facility Id: FA0006821	659 E HOLT AVE	NW 1/8 - 1/4 (0.148 mi.)	L130	526
HOLT BLVD MOVING AND Facility Status: ACTIVE Facility Id: FA0006855	831 EAST HOLT BLVD	NNE 1/8 - 1/4 (0.152 mi.)	M132	534
QUALITY CONTROLLED P Facility Status: ACTIVE Facility Id: FA0005392	117 S MELROSE AVE	WNW 1/8 - 1/4 (0.152 mi.)	L133	537
O'REILLY AUTO PARTS	907 E HOLT BLVD	NNE 1/8 - 1/4 (0.153 mi.)	N135	545

EXECUTIVE SUMMARY

Facility Status: ACTIVE Facility Status: INACTIVE Facility Id: FA0015400 Facility Id: FA0006223				
RELIANCE REMARKETING Facility Status: INACTIVE Facility Id: FA0015634 Facility Id: FA0001754	958 E HOLT AVE	ENE 1/8 - 1/4 (0.164 mi.)	Q142	584
SERGIOS GARAGE Facility Status: ACTIVE Facility Id: FA0011886	806 E WILLOW ST	N 1/8 - 1/4 (0.175 mi.)	M149	610
BULL OUTDOOR PRODUCT Facility Status: INACTIVE Facility Id: FA0008153	541 E MAIN ST	W 1/8 - 1/4 (0.176 mi.)	151	623
SUPPOSE U DRIVE TRUC Facility Status: ACTIVE Facility Id: FA0015136	1010 E HOLT BLVD	ENE 1/8 - 1/4 (0.186 mi.)	U162	686
A&F FUELS INC. Facility Status: ACTIVE Facility Status: INACTIVE Facility Id: FA0000021 Facility Id: FA0001362	601 E HOLT BLVD	WNW 1/8 - 1/4 (0.187 mi.)	T167	710
AUTOZONE #5618 Facility Status: ACTIVE Facility Id: FA0017984	570 E HOLT BLVD	WNW 1/8 - 1/4 (0.211 mi.)	T183	795
LOS ANGELES TRUCK CE Facility Status: ACTIVE Facility Id: FA0004321	1031 E HOLT BLVD	ENE 1/8 - 1/4 (0.213 mi.)	Q184	798
RAYCHEM Facility Status: INACTIVE Facility Id: FA0005094	541 E EMPORIA	WNW 1/8 - 1/4 (0.236 mi.)	Y189	883
Lower Elevation	Address	Direction / Distance	Map ID	Page
VERIZON BUSINESS: ON Facility Status: ACTIVE Facility Id: FA0004638	756 E STATE ST	SW 0 - 1/8 (0.015 mi.)	B58	245
RSR AUTO REPAIR AND Facility Status: INACTIVE Facility Id: FA0012953 Facility Id: FA0007479	402 S BON VIEW	SE 0 - 1/8 (0.020 mi.)	D60	248
D & M METALS Facility Status: ACTIVE Facility Status: FEE EXEMPT Facility Id: FA0002601	840 E STATE ST	SE 0 - 1/8 (0.021 mi.)	D63	254
MBA AUTO BODY PAINT Facility Status: INACTIVE Facility Id: FA0012954	404 S BON VIEW	SE 0 - 1/8 (0.025 mi.)	D67	286
ONTARIO AUTO BODY Facility Status: ACTIVE	406 S BONVIEW	SE 0 - 1/8 (0.029 mi.)	D70	296

EXECUTIVE SUMMARY

Facility Id: FA0018148				
PRIMOS CYLINDER HEAD	409 S BON VIEW AVE S	SE 0 - 1/8 (0.039 mi.)	D76	309
Facility Status: INACTIVE				
Facility Id: FA0010682				
NORMAN'S AUTO REPAIR	409 S BON VIEW AVE A	SE 0 - 1/8 (0.039 mi.)	D77	313
Facility Status: ACTIVE				
Facility Id: FA0015725				
CASTRO'S TOWING & GE	409 S BON VIEW STE B	SE 0 - 1/8 (0.039 mi.)	D78	313
Facility Status: ACTIVE				
Facility Status: INACTIVE				
Facility Id: FA0010543				
Facility Id: FA0010009				
LAVA PROPANE LLC	690 E STATE ST	WSW 0 - 1/8 (0.040 mi.)	E80	317
Facility Status: ACTIVE				
Facility Id: FA0013597				
MEDINA'S AUTO BODY	422 S BON VIEW AVE	SE 0 - 1/8 (0.043 mi.)	D81	320
Facility Status: ACTIVE				
Facility Status: INACTIVE				
Facility Id: FA0005597				
FRANCO AUTO REPAIR	412 S BON VIEW AVE	SE 0 - 1/8 (0.048 mi.)	D82	326
Facility Status: INACTIVE				
Facility Id: FA0009801				
UNITED COLLISION AND	636 E STATE ST	WSW 0 - 1/8 (0.065 mi.)	E92	345
Facility Status: ACTIVE				
Facility Status: INACTIVE				
Facility Id: FA0008489				
PACIFIC AUTO WRECKIN	802 ONTARIO BLVD	S 0 - 1/8 (0.070 mi.)	C95	356
Facility Status: ACTIVE				
Facility Id: FA0005157				
KEYSTONE AUTOMOTIVE	610 E STATE ST	WSW 0 - 1/8 (0.104 mi.)	J110	454
Facility Status: INACTIVE				
Facility Id: FA0004251				
PARTNERS ALLIANCE CO	617 E SUNKIST ST	SW 1/8 - 1/4 (0.161 mi.)	O138	559
Facility Status: INACTIVE				
Facility Id: FA0012943				
PARTNERS ALLIANCE CO	617 E SUNKIST ST	SW 1/8 - 1/4 (0.161 mi.)	O139	569
Facility Status: ACTIVE				
Facility Id: FA0017615				
SUMMERS BROTHERS INC	720 E SUNKIST ST STE	SSW 1/8 - 1/4 (0.166 mi.)	S144	587
Facility Status: ACTIVE				
Facility Id: FA0015185				
CAPITAL IRON	602 S HOPE AVE	S 1/8 - 1/4 (0.177 mi.)	R152	623
Facility Status: INACTIVE				
Facility Id: FA0008444				
SUNKIST GROWERS, INC	616 E SUNKIST ST	SW 1/8 - 1/4 (0.183 mi.)	O157	631
Facility Status: INACTIVE				
Facility Id: FA0006514				
SUNKIST GROWERS INC	760 E SUNKIST ST	S 1/8 - 1/4 (0.187 mi.)	R170	732
Facility Status: ACTIVE				

EXECUTIVE SUMMARY

Facility Status: FEE EXEMPT
Facility Id: FA0012686

ALUMALLOY CO INC Facility Status: ACTIVE Facility Id: FA0000874	603 S HOPE AVE	SSE 1/8 - 1/4 (0.188 mi.)	V172	752
BESTILE MFG CO Facility Status: INACTIVE Facility Id: FA0000193	621 S BON VIEW	SE 1/8 - 1/4 (0.201 mi.)	W177	776
CASH EQUIPMENT RENTA Facility Status: ACTIVE Facility Status: INACTIVE Facility Id: FA0001799	555 STATE ST	W 1/8 - 1/4 (0.202 mi.)	179	780
COLUMBIA PEST CONTRO Facility Status: INACTIVE Facility Id: FA0002442	622 S HOPE AVE	S 1/8 - 1/4 (0.204 mi.)	V181	791
GENERAL OUTDOOR ADVE Facility Status: INACTIVE Facility Id: FA0003447	632 S HOPE AVE	S 1/8 - 1/4 (0.217 mi.)	V186	879
ONTARIO PROPERTY Facility Status: INACTIVE Facility Id: FA0015841	635 S TAYLOR AVE	S 1/8 - 1/4 (0.228 mi.)	X187	880
S&H GLENCO MANUFACTU Facility Status: ACTIVE Facility Status: INACTIVE Facility Id: FA0012997	707 S HOPE AVE	SSE 1/8 - 1/4 (0.236 mi.)	V197	905
GLENCO MFG Facility Status: INACTIVE Facility Id: FA0003475	716 S BON VIEW	SSE 1/8 - 1/4 (0.245 mi.)	Z198	913
SIERRA TORQUE CONVER Facility Status: ACTIVE Facility Id: FA0006182	710 HOPE AVE	S 1/8 - 1/4 (0.249 mi.)	X200	918

PROC: A listing of certified processors.

A review of the PROC list, as provided by EDR, and dated 09/08/2020 has revealed that there is 1 PROC site within approximately 0.5 miles of the target property.

<u>Equal/Higher Elevation</u>	<u>Address</u>	<u>Direction / Distance</u>	<u>Map ID</u>	<u>Page</u>
MAIN STREET FIBERS I Cert Id: PR0011 Reg Id: 18822	608 E MAIN ST	W 0 - 1/8 (0.089 mi.)	F101	416

EDR HIGH RISK HISTORICAL RECORDS

EDR Exclusive Records

EXECUTIVE SUMMARY

EDR Hist Auto: EDR has searched selected national collections of business directories and has collected listings of potential gas station/filling station/service station sites that were available to EDR researchers. EDR's review was limited to those categories of sources that might, in EDR's opinion, include gas station/filling station/service station establishments. The categories reviewed included, but were not limited to gas, gas station, gasoline station, filling station, auto, automobile repair, auto service station, service station, etc. This database falls within a category of information EDR classifies as "High Risk Historical Records", or HRHR. EDR's HRHR effort presents unique and sometimes proprietary data about past sites and operations that typically create environmental concerns, but may not show up in current government records searches.

A review of the EDR Hist Auto list, as provided by EDR, has revealed that there are 5 EDR Hist Auto sites within approximately 0.125 miles of the target property.

<u>Equal/Higher Elevation</u>	<u>Address</u>	<u>Direction / Distance</u>	<u>Map ID</u>	<u>Page</u>
UNOCAL	601 E MAIN	W 0 - 1/8 (0.103 mi.)	F104	440
MILLER FRANK C	700 E HOLT AVE	NW 0 - 1/8 (0.103 mi.)	I108	453
FULIER STEPHEN W	860 E HOLT BLVD	NNE 0 - 1/8 (0.116 mi.)	G120	494
<u>Lower Elevation</u>	<u>Address</u>	<u>Direction / Distance</u>	<u>Map ID</u>	<u>Page</u>
RILEY J M	698 E STATE	WSW 0 - 1/8 (0.025 mi.)	E69	296
WHITE JAMES OIL CO*	738 ONTARIO BLVD	SSW 0 - 1/8 (0.049 mi.)	B83	327

EDR Hist Cleaner: EDR has searched selected national collections of business directories and has collected listings of potential dry cleaner sites that were available to EDR researchers. EDR's review was limited to those categories of sources that might, in EDR's opinion, include dry cleaning establishments. The categories reviewed included, but were not limited to dry cleaners, cleaners, laundry, laundromat, cleaning/laundry, wash & dry etc. This database falls within a category of information EDR classifies as "High Risk Historical Records", or HRHR. EDR's HRHR effort presents unique and sometimes proprietary data about past sites and operations that typically create environmental concerns, but may not show up in current government records searches.

A review of the EDR Hist Cleaner list, as provided by EDR, has revealed that there are 2 EDR Hist Cleaner sites within approximately 0.125 miles of the target property.

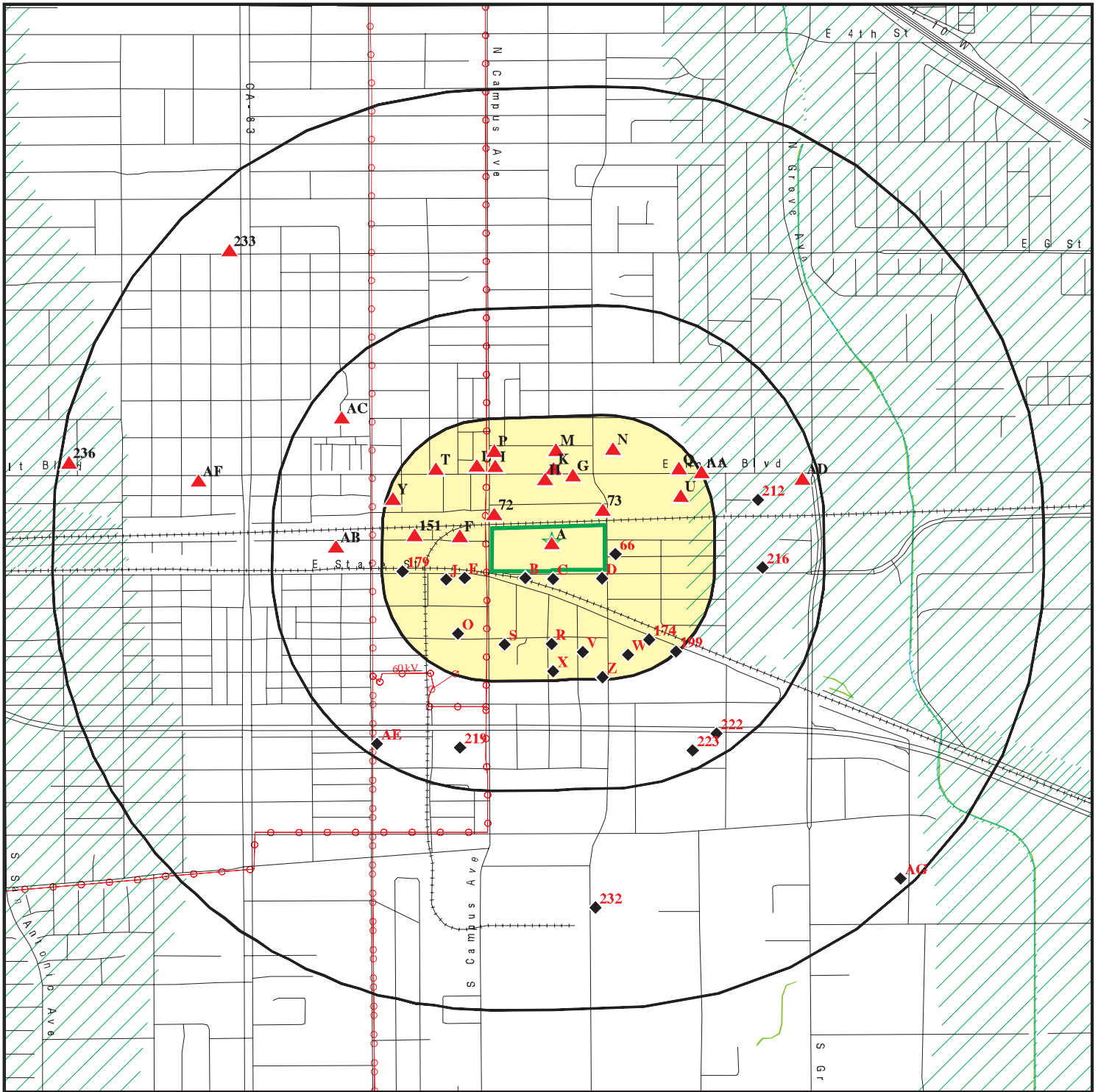
<u>Equal/Higher Elevation</u>	<u>Address</u>	<u>Direction / Distance</u>	<u>Map ID</u>	<u>Page</u>
CADET DRY CLEANERS	668 E HOLT BLVD	NW 0 - 1/8 (0.108 mi.)	I113	473
<u>Lower Elevation</u>	<u>Address</u>	<u>Direction / Distance</u>	<u>Map ID</u>	<u>Page</u>
RAGLAND EFFIE MRS	668 E STATE	WSW 0 - 1/8 (0.053 mi.)	E84	328

EXECUTIVE SUMMARY

Due to poor or inadequate address information, the following sites were not mapped. Count: 10 records.

<u>Site Name</u>	<u>Database(s)</u>
DRYCLEAN EXPRESS	DRYCLEANERS, HWTS
GENE'S ALL COLOR PAINT	LUST, HIST CORTESE
	CDL
CALIF. AIR NATIONAL GUARD	CPS-SLIC
G E ENGINE SERVICE	CPS-SLIC
NORTHROP (O)	CPS-SLIC
LOCKHEED (O)	CPS-SLIC
DOUGLAS AIRCRAFT CO	CPS-SLIC
SO CAL GAS/ONTARIO MGP	EDR MGP
MILLIKEN SANITARY LANDFILL	ENVIROSTOR

OVERVIEW MAP - 6345376.2S



Target Property

Sites at elevations higher than or equal to the target property

Sites at elevations lower than the target property

Manufactured Gas Plants

National Priority List Sites

Dept. Defense Sites

Indian Reservations BIA

Power transmission lines

Special Flood Hazard Area (1%)

0.2% Annual Chance Flood Hazard

National Wetland Inventory

State Wetlands

Areas of Concern

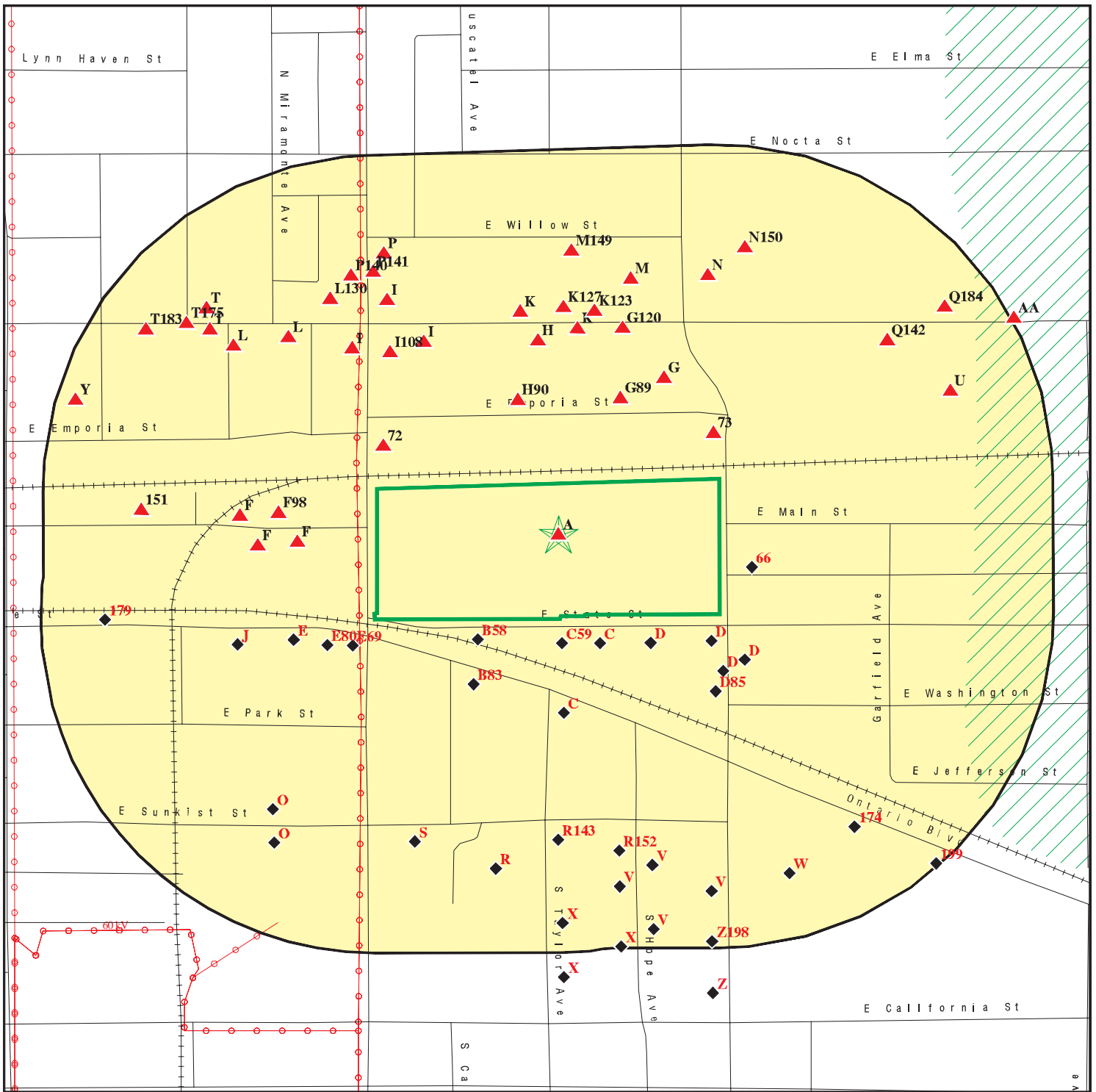


This report includes Interactive Map Layers to display and/or hide map information. The legend includes only those icons for the default map view.

SITE NAME: City of Ontario / 316S Bon View, 235 S Campus Ave
 ADDRESS: 717 725 745 747 807 825 E State St & 810 E Main St
 Ontario CA 91761
 LAT/LONG: 34.061095 / 117.638854

CLIENT: Converse Consultants
 CONTACT: Farah Selbi
 INQUIRY #: 6345376.2s
 DATE: January 27, 2021 6:16 pm

DETAIL MAP - 6345376.2S



Target Property

Sites at elevations higher than or equal to the target property

Sites at elevations lower than the target property

Manufactured Gas Plants

Sensitive Receptors

National Priority List Sites

Dept. Defense Sites

Indian Reservations BIA

Power transmission lines

Special Flood Hazard Area (1%)

0.2% Annual Chance Flood Hazard

Areas of Concern

0 1/16 1/8 1/4 Miles



This report includes Interactive Map Layers to display and/or hide map information. The legend includes only those icons for the default map view.

SITE NAME: City of Ontario / 316S Bon View, 235 S Campus Ave
 ADDRESS: 717 725 745 747 807 825 E State St & 810 E Main St
 Ontario CA 91761
 LAT/LONG: 34.061095 / 117.638854

CLIENT: Converse Consultants
 CONTACT: Farah Selbi
 INQUIRY #: 6345376.2s
 DATE: January 27, 2021 6:17 pm

MAP FINDINGS SUMMARY

Database	Search Distance (Miles)	Target Property	< 1/8	1/8 - 1/4	1/4 - 1/2	1/2 - 1	> 1	Total Plotted
STANDARD ENVIRONMENTAL RECORDS								
<i>Federal NPL site list</i>								
NPL	1.000		0	0	0	0	NR	0
Proposed NPL	1.000		0	0	0	0	NR	0
NPL LIENS	1.000		0	0	0	0	NR	0
<i>Federal Delisted NPL site list</i>								
Delisted NPL	1.000		0	0	0	0	NR	0
<i>Federal CERCLIS list</i>								
FEDERAL FACILITY	0.500		0	0	0	NR	NR	0
SEMS	0.500		0	0	1	NR	NR	1
<i>Federal CERCLIS NFRAP site list</i>								
SEMS-ARCHIVE	0.500		1	1	3	NR	NR	5
<i>Federal RCRA CORRACTS facilities list</i>								
CORRACTS	1.000		0	0	1	0	NR	1
<i>Federal RCRA non-CORRACTS TSD facilities list</i>								
RCRA-TSDF	0.500		0	0	0	NR	NR	0
<i>Federal RCRA generators list</i>								
RCRA-LQG	0.250		0	0	NR	NR	NR	0
RCRA-SQG	0.250	2	3	7	NR	NR	NR	12
RCRA-VSQG	0.250		0	0	NR	NR	NR	0
<i>Federal institutional controls / engineering controls registries</i>								
LUCIS	0.500		0	0	0	NR	NR	0
US ENG CONTROLS	0.500		0	0	0	NR	NR	0
US INST CONTROLS	0.500		0	0	0	NR	NR	0
<i>Federal ERNS list</i>								
ERNS	0.001		0	NR	NR	NR	NR	0
<i>State- and tribal - equivalent NPL RESPONSE</i>								
RESPONSE	1.000		0	0	1	0	NR	1
<i>State- and tribal - equivalent CERCLIS ENVIROSTOR</i>								
ENVIROSTOR	1.000		2	1	5	6	NR	14
<i>State and tribal landfill and/or solid waste disposal site lists</i>								
SWF/LF	0.500		0	0	0	NR	NR	0
<i>State and tribal leaking storage tank lists</i>								
LUST	0.500		2	8	11	NR	NR	21

MAP FINDINGS SUMMARY

Database	Search Distance (Miles)	Target Property	< 1/8	1/8 - 1/4	1/4 - 1/2	1/2 - 1	> 1	Total Plotted
INDIAN LUST	0.500		0	0	0	NR	NR	0
CPS-SLIC	0.500		0	0	6	NR	NR	6
State and tribal registered storage tank lists								
FEMA UST	0.250		0	0	NR	NR	NR	0
UST	0.250		0	1	NR	NR	NR	1
AST	0.250		1	2	NR	NR	NR	3
INDIAN UST	0.250		0	0	NR	NR	NR	0
State and tribal voluntary cleanup sites								
INDIAN VCP	0.500		0	0	0	NR	NR	0
VCP	0.500		0	0	2	NR	NR	2
State and tribal Brownfields sites								
BROWNFIELDS	0.500		0	0	0	NR	NR	0
ADDITIONAL ENVIRONMENTAL RECORDS								
Local Brownfield lists								
US BROWNFIELDS	0.500		0	0	0	NR	NR	0
Local Lists of Landfill / Solid Waste Disposal Sites								
WMUDS/SWAT	0.500		0	0	0	NR	NR	0
SWRCY	0.500		3	0	0	NR	NR	3
HAULERS	0.001		0	NR	NR	NR	NR	0
INDIAN ODI	0.500		0	0	0	NR	NR	0
DEBRIS REGION 9	0.500		0	0	0	NR	NR	0
ODI	0.500		0	0	0	NR	NR	0
IHS OPEN DUMPS	0.500		0	0	0	NR	NR	0
Local Lists of Hazardous waste / Contaminated Sites								
US HIST CDL	0.001		0	NR	NR	NR	NR	0
HIST Cal-Sites	1.000		0	0	1	0	NR	1
SCH	0.250		0	0	NR	NR	NR	0
CDL	0.001		0	NR	NR	NR	NR	0
CERS HAZ WASTE	0.250	2	11	13	NR	NR	NR	26
Toxic Pits	1.000		0	0	0	0	NR	0
US CDL	0.001		0	NR	NR	NR	NR	0
PFAS	0.500		0	0	0	NR	NR	0
Local Lists of Registered Storage Tanks								
SWEEPS UST	0.250	1	5	12	NR	NR	NR	18
HIST UST	0.250	1	7	18	NR	NR	NR	26
CERS TANKS	0.250		2	3	NR	NR	NR	5
CA FID UST	0.250	1	5	12	NR	NR	NR	18
Local Land Records								
LIENS	0.001		0	NR	NR	NR	NR	0

MAP FINDINGS SUMMARY

Database	Search Distance (Miles)	Target Property	< 1/8	1/8 - 1/4	1/4 - 1/2	1/2 - 1	> 1	Total Plotted
LIENS 2	0.001		0	NR	NR	NR	NR	0
DEED	0.500		0	0	0	NR	NR	0
Records of Emergency Release Reports								
HMIRS	0.001		0	NR	NR	NR	NR	0
CHMIRS	0.001	1	0	NR	NR	NR	NR	1
LDS	0.001		0	NR	NR	NR	NR	0
MCS	0.001		0	NR	NR	NR	NR	0
SPILLS 90	0.001		0	NR	NR	NR	NR	0
Other Ascertainable Records								
RCRA NonGen / NLR	0.250	3	17	22	NR	NR	NR	42
FUDS	1.000		0	0	0	1	NR	1
DOD	1.000		0	0	0	0	NR	0
SCRD DRYCLEANERS	0.500		0	0	0	NR	NR	0
US FIN ASSUR	0.001		0	NR	NR	NR	NR	0
EPA WATCH LIST	0.001		0	NR	NR	NR	NR	0
2020 COR ACTION	0.250		0	0	NR	NR	NR	0
TSCA	0.001	1	0	NR	NR	NR	NR	1
TRIS	0.001		0	NR	NR	NR	NR	0
SSTS	0.001		0	NR	NR	NR	NR	0
ROD	1.000		0	0	0	0	NR	0
RMP	0.001		0	NR	NR	NR	NR	0
RAATS	0.001		0	NR	NR	NR	NR	0
PRP	0.001		0	NR	NR	NR	NR	0
PADS	0.001		0	NR	NR	NR	NR	0
ICIS	0.001	1	0	NR	NR	NR	NR	1
FTTS	0.001		0	NR	NR	NR	NR	0
MLTS	0.001		0	NR	NR	NR	NR	0
COAL ASH DOE	0.001		0	NR	NR	NR	NR	0
COAL ASH EPA	0.500		0	0	0	NR	NR	0
PCB TRANSFORMER	0.001		0	NR	NR	NR	NR	0
RADINFO	0.001		0	NR	NR	NR	NR	0
HIST FTTS	0.001		0	NR	NR	NR	NR	0
DOT OPS	0.001	1	0	NR	NR	NR	NR	1
CONSENT	1.000		0	0	0	0	NR	0
INDIAN RESERV	1.000		0	0	0	0	NR	0
FUSRAP	1.000		0	0	0	0	NR	0
UMTRA	0.500		0	0	0	NR	NR	0
LEAD SMELTERS	0.001		0	NR	NR	NR	NR	0
US AIRS	0.001	1	0	NR	NR	NR	NR	1
US MINES	0.250		0	0	NR	NR	NR	0
ABANDONED MINES	0.250		0	0	NR	NR	NR	0
FINDS	0.001	14	0	NR	NR	NR	NR	14
ECHO	0.001	11	0	NR	NR	NR	NR	11
UXO	1.000		0	0	0	0	NR	0
DOCKET HWC	0.001		0	NR	NR	NR	NR	0
FUELS PROGRAM	0.250		0	0	NR	NR	NR	0
CA BOND EXP. PLAN	1.000		0	0	1	0	NR	1
Cortese	0.500		1	5	5	NR	NR	11
CUPA Listings	0.250		0	0	NR	NR	NR	0

MAP FINDINGS SUMMARY

<u>Database</u>	<u>Search Distance (Miles)</u>	<u>Target Property</u>	<u>< 1/8</u>	<u>1/8 - 1/4</u>	<u>1/4 - 1/2</u>	<u>1/2 - 1</u>	<u>> 1</u>	<u>Total Plotted</u>
-----------------	--	----------------------------	-----------------	------------------	------------------	----------------	---------------	--------------------------

NOTES:

TP = Target Property

NR = Not Requested at this Search Distance

Sites may be listed in more than one database

Map ID
Direction
Distance
Elevation

MAP FINDINGS

Site

Database(s)

EDR ID Number
EPA ID Number

A1 **PROFESSIONAL WOOD PRODUCTS INC**
Target **725 E STATE ST**
Property **ONTARIO, CA 91761**

HWTS **S124849440**
 N/A

Site 1 of 57 in cluster A

Actual:
982 ft.

HWTS:

Name: PROFESSIONAL WOOD PRODUCTS INC
Address: 725 E STATE ST
Address 2: Not reported
City,State,Zip: ONTARIO, CA 91761
EPA ID: CAL000282705
Inactive Date: 06/30/2011
Create Date: 06/01/2004
Last Act Date: 07/21/2011
Mailing Name: Not reported
Mailing Address: 154 W FOOTHILL BLVD STE A # 318
Mailing Address 2: Not reported
Mailing City,State,Zip: UPLAND, CA 917868702
Owner Name: PROFESSIONAL WOOD PRODUCTS INC
Owner Address: 548 WASHINGTON BLVD APT D
Owner Address 2: Not reported
Owner City,State,Zip: UPLAND, CA 917865348
Contact Name: JEFFREY ISAKSON/OWNER
Contact Address: 154 W FOOTHILL BLVD STE A # 318
Contact Address 2: Not reported
City,State,Zip: UPLAND, CA 917868702

NAICS:

EPA ID: CAL000282705
Create Date: 2010-11-22 13:00:50.000
NAICS Code: 33636
NAICS Description: Motor Vehicle Seating and Interior Trim Manufacturing
Issued EPA ID Date: 2004-06-01 11:37:19.67000
Inactive Date: 2011-06-30 00:00:00
Facility Name: PROFESSIONAL WOOD PRODUCTS INC
Facility Address: 725 E STATE ST
Facility Address 2: Not reported
Facility City: ONTARIO
Facility County: Not reported
Facility State: CA
Facility Zip: 91761

EPA ID: CAL000282705
Create Date: 2004-06-01 11:37:19.733
NAICS Code: 337215
NAICS Description: Showcase, Partition, Shelving, and Locker Manufacturing
Issued EPA ID Date: 2004-06-01 11:37:19.67000
Inactive Date: 2011-06-30 00:00:00
Facility Name: PROFESSIONAL WOOD PRODUCTS INC
Facility Address: 725 E STATE ST
Facility Address 2: Not reported
Facility City: ONTARIO
Facility County: Not reported
Facility State: CA
Facility Zip: 91761

Map ID
 Direction
 Distance
 Elevation

MAP FINDINGS

Site

Database(s)

EDR ID Number
 EPA ID Number

A2	SUBURBAN MINERS TECHNOLOGIES	RCRA NonGen / NLR	1025874080
Target	717 E STATE ST UNIT 6		CAL000447209
Property	ONTARIO, CA 91761		

Site 2 of 57 in cluster A

Actual:
982 ft.

RCRA NonGen / NLR:		
Date Form Received by Agency:		2019-06-28 00:00:00.0
Handler Name:	SUBURBAN MINERS TECHNOLOGIES	
Handler Address:	717 E STATE ST UNIT 6	
Handler City,State,Zip:	ONTARIO, CA 91761	
EPA ID:	CAL000447209	
Contact Name:	ERIN CHOU	
Contact Address:	717 E STATE ST UNIT 6	
Contact City,State,Zip:	ONTARIO, CA 91761	
Contact Telephone:	909-506-8134	
Contact Fax:	Not reported	
Contact Email:	ERIN@SM-TECHS.COM	
Contact Title:	Not reported	
EPA Region:	09	
Land Type:	Not reported	
Federal Waste Generator Description:	Not a generator, verified	
Non-Notifier:	Not reported	
Biennial Report Cycle:	Not reported	
Accessibility:	Not reported	
Active Site Indicator:	Handler Activities	
State District Owner:	Not reported	
State District:	Not reported	
Mailing Address:	717 E STATE ST UNIT 6	
Mailing City,State,Zip:	ONTARIO, CA 91761	
Owner Name:	LUKE JOSEPH SPRINGER	
Owner Type:	Other	
Operator Name:	ERIN CHOU	
Operator Type:	Other	
Short-Term Generator Activity:	No	
Importer Activity:	No	
Mixed Waste Generator:	No	
Transporter Activity:	No	
Transfer Facility Activity:	No	
Recycler Activity with Storage:	No	
Small Quantity On-Site Burner Exemption:	No	
Smelting Melting and Refining Furnace Exemption:	No	
Underground Injection Control:	No	
Off-Site Waste Receipt:	No	
Universal Waste Indicator:	Yes	
Universal Waste Destination Facility:	Yes	
Federal Universal Waste:	No	
Active Site Fed-Reg Treatment Storage and Disposal Facility:	Not reported	
Active Site Converter Treatment storage and Disposal Facility:	Not reported	
Active Site State-Reg Treatment Storage and Disposal Facility:	Not reported	
Active Site State-Reg Handler:	---	
Federal Facility Indicator:	Not reported	
Hazardous Secondary Material Indicator:	N	
Sub-Part K Indicator:	Not reported	
Commercial TSD Indicator:	No	
Treatment Storage and Disposal Type:	Not reported	
2018 GPRA Permit Baseline:	Not on the Baseline	
2018 GPRA Renewals Baseline:	Not on the Baseline	
Permit Renewals Workload Universe:	Not reported	

Map ID
 Direction
 Distance
 Elevation

MAP FINDINGS

Site

Database(s)

EDR ID Number
 EPA ID Number

SUBURBAN MINERS TECHNOLOGIES (Continued)

1025874080

Permit Workload Universe:	Not reported
Permit Progress Universe:	Not reported
Post-Closure Workload Universe:	Not reported
Closure Workload Universe:	Not reported
202 GPRA Corrective Action Baseline:	No
Corrective Action Workload Universe:	No
Subject to Corrective Action Universe:	No
Non-TSDFs Where RCRA CA has Been Imposed Universe:	No
TSDFs Potentially Subject to CA Under 3004 (u)/(v) Universe:	No
TSDFs Only Subject to CA under Discretionary Auth Universe:	No
Corrective Action Priority Ranking:	No NCAPS ranking
Environmental Control Indicator:	No
Institutional Control Indicator:	No
Human Exposure Controls Indicator:	N/A
Groundwater Controls Indicator:	N/A
Operating TSDF Universe:	Not reported
Full Enforcement Universe:	Not reported
Significant Non-Complier Universe:	No
Unaddressed Significant Non-Complier Universe:	No
Addressed Significant Non-Complier Universe:	No
Significant Non-Complier With a Compliance Schedule Universe:	No
Financial Assurance Required:	Not reported
Handler Date of Last Change:	2019-07-29 17:14:05.0
Recognized Trader-Importer:	No
Recognized Trader-Exporter:	No
Importer of Spent Lead Acid Batteries:	No
Exporter of Spent Lead Acid Batteries:	No
Recycler Activity Without Storage:	No
Manifest Broker:	No
Sub-Part P Indicator:	No

Handler - Owner Operator:

Owner/Operator Indicator:	Operator
Owner/Operator Name:	ERIN CHOU
Legal Status:	Other
Date Became Current:	Not reported
Date Ended Current:	Not reported
Owner/Operator Address:	717 E STATE ST UNIT 6
Owner/Operator City,State,Zip:	ONTARIO, CA 91761
Owner/Operator Telephone:	909-506-8134
Owner/Operator Telephone Ext:	Not reported
Owner/Operator Fax:	Not reported
Owner/Operator Email:	Not reported

Owner/Operator Indicator:	Owner
Owner/Operator Name:	LUKE JOSEPH SPRINGER
Legal Status:	Other
Date Became Current:	Not reported
Date Ended Current:	Not reported
Owner/Operator Address:	717 E STATE ST UNIT 6
Owner/Operator City,State,Zip:	ONTARIO, CA 91761
Owner/Operator Telephone:	909-506-8134
Owner/Operator Telephone Ext:	Not reported
Owner/Operator Fax:	Not reported
Owner/Operator Email:	Not reported

Map ID
Direction
Distance
Elevation

MAP FINDINGS

Site

Database(s)

EDR ID Number
EPA ID Number

SUBURBAN MINERS TECHNOLOGIES (Continued)

1025874080

Historic Generators:

Receive Date: 2019-06-28 00:00:00.0
Handler Name: SUBURBAN MINERS TECHNOLOGIES
Federal Waste Generator Description: Not a generator, verified
State District Owner: Not reported
Large Quantity Handler of Universal Waste: No
Recognized Trader Importer: No
Recognized Trader Exporter: No
Spent Lead Acid Battery Importer: No
Spent Lead Acid Battery Exporter: No
Current Record: Yes
Non Storage Recycler Activity: Not reported
Electronic Manifest Broker: Not reported

List of NAICS Codes and Descriptions:

NAICS Code: 56299
NAICS Description: ALL OTHER WASTE MANAGEMENT SERVICES

Facility Has Received Notices of Violations:

Violations: No Violations Found

Evaluation Action Summary:

Evaluations: No Evaluations Found

**A3
Target
Property**

**PERFORMANCE DIRECT REMFG
235B S CAMPUS AVE
ONTARIO, CA 91761**

**HWTS S124867890
N/A**

Site 3 of 57 in cluster A

**Actual:
982 ft.**

HWTS:

Name: PERFORMANCE DIRECT REMFG
Address: 235B S CAMPUS AVE
Address 2: Not reported
City,State,Zip: ONTARIO, CA 917611736
EPA ID: CAL000324108
Inactive Date: 06/30/2008
Create Date: 08/23/2007
Last Act Date: 04/23/2009
Mailing Name: Not reported
Mailing Address: 235B S CAMPUS AVE
Mailing Address 2: Not reported
Mailing City,State,Zip: ONTARIO, CA 917611736
Owner Name: DANNY WHITE
Owner Address: 235B S CAMPUS AVE
Owner Address 2: Not reported
Owner City,State,Zip: ONTARIO, CA 917611736
Contact Name: DANNY WHITE
Contact Address: 235B S CAMPUS AVE
Contact Address 2: Not reported
City,State,Zip: ONTARIO, CA 917611736

NAICS:

EPA ID: CAL000324108
Create Date: 2007-08-23 09:48:15.010

Map ID
 Direction
 Distance
 Elevation

MAP FINDINGS

Site

Database(s)

EDR ID Number
 EPA ID Number

PERFORMANCE DIRECT REMFG (Continued)

S124867890

NAICS Code: 99999
 NAICS Description: Not Otherwise Specified
 Issued EPA ID Date: 2007-08-23 09:48:14.96000
 Inactive Date: 2008-06-30 00:00:00
 Facility Name: PERFORMANCE DIRECT REMFG
 Facility Address: 235B S CAMPUS AVE
 Facility Address 2: Not reported
 Facility City: ONTARIO
 Facility County: Not reported
 Facility State: CA
 Facility Zip: 917611736

A4
Target
Property

WORLD TRANSPORTATION LAX
807 EAST STATE STREET 807 EAST STATE STREET
ONTARIO, CA 91761

CIWQS S126251087
N/A

Site 4 of 57 in cluster A

Actual:
982 ft.

CIWQS:
 Name: WORLD TRANSPORTATION LAX
 Address: 807 EAST STATE STREET 807 EAST STATE STREET
 City,State,Zip: ONTARIO, CA 91761
 Agency: World Transportation Corperation LAX
 Agency Address: 807 e state st, Ontario, CA 91761
 Place/Project Type: Industrial - Truck Trailers
 SIC/NAICS: 3715
 Region: 8
 Program: INDSTW
 Regulatory Measure Status: Active
 Regulatory Measure Type: Storm water industrial
 Order Number: 2014-0057-DWQ
 WDID: 8 36NEC006311
 NPDES Number: CAS000001
 Adoption Date: Not reported
 Effective Date: 03/10/2020
 Termination Date: Not reported
 Expiration/Review Date: Not reported
 Design Flow: Not reported
 Major/Minor: Not reported
 Complexity: Not reported
 TTWQ: Not reported
 Enforcement Actions within 5 years: 0
 Violations within 5 years: 0
 Latitude: 34.06038
 Longitude: -117.63865

Map ID
Direction
Distance
Elevation

MAP FINDINGS

Site

Database(s)

EDR ID Number
EPA ID Number

SOLUTIA INC (Continued)

S113012165

TSD EPA ID:	CAD050806850
CA Waste Code:	512 - Other empty containers 30 gallons or more
Disposal Method:	H01 - Transfer Station
Tons:	0.25
Year:	1999
Gepaid:	CAD982010753
TSD EPA ID:	CAD050806850
CA Waste Code:	551 - Laboratory waste chemicals
Disposal Method:	H01 - Transfer Station
Tons:	4.2942
Year:	1999
Gepaid:	CAD982010753
TSD EPA ID:	CAD050806850
CA Waste Code:	791 - Liquids with pH <= 2
Disposal Method:	H01 - Transfer Station
Tons:	0.1251
Year:	1998
Gepaid:	CAD982010753
TSD EPA ID:	CAD050806850
CA Waste Code:	551 - Laboratory waste chemicals
Disposal Method:	H01 - Transfer Station
Tons:	0.7297
Year:	1998
Gepaid:	CAD982010753
TSD EPA ID:	CAD050806850
CA Waste Code:	221 - Waste oil and mixed oil
Disposal Method:	H01 - Transfer Station
Tons:	0.2525
Year:	1998
Gepaid:	CAD982010753
TSD EPA ID:	CAD050806850
CA Waste Code:	791 - Liquids with pH <= 2
Disposal Method:	H01 - Transfer Station
Tons:	0.1042
Year:	1998
Gepaid:	CAD982010753
TSD EPA ID:	CAD050806850
CA Waste Code:	212 - Oxygenated solvents (acetone, butanol, ethyl acetate, etc.)
Disposal Method:	H01 - Transfer Station
Tons:	0.033

[Click this hyperlink](#) while viewing on your computer to access 49 additional CA HAZNET: record(s) in the EDR Site Report.

Additional Info:

Year:	1996
Gen EPA ID:	CAD982010753
Shipment Date:	19961002
Creation Date:	5/20/1997 0:00:00

Map ID
Direction
Distance
Elevation

MAP FINDINGS

Site

Database(s)

EDR ID Number
EPA ID Number

SOLUTION INC (Continued)

S113012165

Receipt Date: 19961007
Manifest ID: 95537019
Trans EPA ID: DED980918858
Trans Name: Not reported
Trans 2 EPA ID: Not reported
Trans 2 Name: Not reported
TSDf EPA ID: CAD050806850
Trans Name: Not reported
TSDf Alt EPA ID: Not reported
TSDf Alt Name: Not reported
Waste Code Description: 551 - Laboratory waste chemicals 561 Detergent and soap
RCRA Code: Not reported
Meth Code: H01 - Transfer Station
Quantity Tons: 0.5
Waste Quantity: 1000
Quantity Unit: P
Additional Code 1: Not reported
Additional Code 2: Not reported
Additional Code 3: Not reported
Additional Code 4: Not reported
Additional Code 5: Not reported

Shipment Date: 19961002
Creation Date: 5/20/1997 0:00:00
Receipt Date: 19961007
Manifest ID: 95537019
Trans EPA ID: DED980918858
Trans Name: Not reported
Trans 2 EPA ID: Not reported
Trans 2 Name: Not reported
TSDf EPA ID: CAD050806850
Trans Name: Not reported
TSDf Alt EPA ID: Not reported
TSDf Alt Name: Not reported
Waste Code Description: 512 - Other empty containers 30 gallons or more
RCRA Code: Not reported
Meth Code: H01 - Transfer Station
Quantity Tons: 0.6
Waste Quantity: 1200
Quantity Unit: P
Additional Code 1: Not reported
Additional Code 2: Not reported
Additional Code 3: Not reported
Additional Code 4: Not reported
Additional Code 5: Not reported

Shipment Date: 19961002
Creation Date: 5/20/1997 0:00:00
Receipt Date: 19961007
Manifest ID: 95537019
Trans EPA ID: DED980918858
Trans Name: Not reported
Trans 2 EPA ID: Not reported
Trans 2 Name: Not reported
TSDf EPA ID: CAD050806850
Trans Name: Not reported
TSDf Alt EPA ID: Not reported

Map ID
Direction
Distance
Elevation

MAP FINDINGS

Site

Database(s)

EDR ID Number
EPA ID Number

SOLUTIA INC (Continued)

S113012165

TSDf Alt Name:	Not reported
Waste Code Description:	221 - Waste oil and mixed oil
RCRA Code:	Not reported
Meth Code:	R01 - Recycler
Quantity Tons:	0.125
Waste Quantity:	250
Quantity Unit:	P
Additional Code 1:	Not reported
Additional Code 2:	Not reported
Additional Code 3:	Not reported
Additional Code 4:	Not reported
Additional Code 5:	Not reported
Shipment Date:	19961002
Creation Date:	5/20/1997 0:00:00
Receipt Date:	19961007
Manifest ID:	95537019
Trans EPA ID:	DED980918858
Trans Name:	Not reported
Trans 2 EPA ID:	Not reported
Trans 2 Name:	Not reported
TSDf EPA ID:	CAD050806850
Trans Name:	Not reported
TSDf Alt EPA ID:	Not reported
TSDf Alt Name:	Not reported
Waste Code Description:	551 - Laboratory waste chemicals 561 Detergent and soap
RCRA Code:	Not reported
Meth Code:	H01 - Transfer Station
Quantity Tons:	0.275
Waste Quantity:	550
Quantity Unit:	P
Additional Code 1:	Not reported
Additional Code 2:	Not reported
Additional Code 3:	Not reported
Additional Code 4:	Not reported
Additional Code 5:	Not reported
Shipment Date:	19960515
Creation Date:	9/12/1997 0:00:00
Receipt Date:	19960522
Manifest ID:	95540456
Trans EPA ID:	DED980918858
Trans Name:	Not reported
Trans 2 EPA ID:	Not reported
Trans 2 Name:	Not reported
TSDf EPA ID:	CAD050806850
Trans Name:	Not reported
TSDf Alt EPA ID:	CAD050806850
TSDf Alt Name:	Not reported
Waste Code Description:	181 - Other inorganic solid waste Organics
RCRA Code:	D001
Meth Code:	H01 - Transfer Station
Quantity Tons:	0.005
Waste Quantity:	10
Quantity Unit:	P
Additional Code 1:	Not reported
Additional Code 2:	Not reported

Map ID
Direction
Distance
Elevation

MAP FINDINGS

Site

Database(s)

EDR ID Number
EPA ID Number

SOLUTIA INC (Continued)

S113012165

Additional Code 3:	Not reported
Additional Code 4:	Not reported
Additional Code 5:	Not reported
Shipment Date:	19960515
Creation Date:	9/12/1997 0:00:00
Receipt Date:	19960522
Manifest ID:	95540456
Trans EPA ID:	DED980918858
Trans Name:	Not reported
Trans 2 EPA ID:	Not reported
Trans 2 Name:	Not reported
TSDf EPA ID:	CAD050806850
Trans Name:	Not reported
TSDf Alt EPA ID:	CAD050806850
TSDf Alt Name:	Not reported
Waste Code Description:	331 - Off-specification, aged, or surplus organics
RCRA Code:	D003
Meth Code:	H01 - Transfer Station
Quantity Tons:	0.005
Waste Quantity:	10
Quantity Unit:	P
Additional Code 1:	Not reported
Additional Code 2:	Not reported
Additional Code 3:	Not reported
Additional Code 4:	Not reported
Additional Code 5:	Not reported
Shipment Date:	19960515
Creation Date:	9/12/1997 0:00:00
Receipt Date:	19960522
Manifest ID:	95540456
Trans EPA ID:	DED980918858
Trans Name:	Not reported
Trans 2 EPA ID:	Not reported
Trans 2 Name:	Not reported
TSDf EPA ID:	CAD050806850
Trans Name:	Not reported
TSDf Alt EPA ID:	CAD050806850
TSDf Alt Name:	Not reported
Waste Code Description:	331 - Off-specification, aged, or surplus organics
RCRA Code:	D001
Meth Code:	H01 - Transfer Station
Quantity Tons:	0.0075
Waste Quantity:	15
Quantity Unit:	P
Additional Code 1:	Not reported
Additional Code 2:	Not reported
Additional Code 3:	Not reported
Additional Code 4:	Not reported
Additional Code 5:	Not reported
Shipment Date:	19960515
Creation Date:	9/12/1997 0:00:00
Receipt Date:	19960522
Manifest ID:	95540456
Trans EPA ID:	DED980918858

Map ID
Direction
Distance
Elevation

MAP FINDINGS

Site

Database(s)

EDR ID Number
EPA ID Number

SOLUTIA INC (Continued)

S113012165

Trans Name:	Not reported
Trans 2 EPA ID:	Not reported
Trans 2 Name:	Not reported
TSDf EPA ID:	CAD050806850
Trans Name:	Not reported
TSDf Alt EPA ID:	CAD050806850
TSDf Alt Name:	Not reported
Waste Code Description:	331 - Off-specification, aged, or surplus organics
RCRA Code:	D002
Meth Code:	H01 - Transfer Station
Quantity Tons:	0.005
Waste Quantity:	10
Quantity Unit:	P
Additional Code 1:	Not reported
Additional Code 2:	Not reported
Additional Code 3:	Not reported
Additional Code 4:	Not reported
Additional Code 5:	Not reported
Shipment Date:	19960201
Creation Date:	10/10/1996 0:00:00
Receipt Date:	19960208
Manifest ID:	95539240
Trans EPA ID:	DED980918858
Trans Name:	Not reported
Trans 2 EPA ID:	Not reported
Trans 2 Name:	Not reported
TSDf EPA ID:	CAD050806850
Trans Name:	Not reported
TSDf Alt EPA ID:	CAD050806850
TSDf Alt Name:	Not reported
Waste Code Description:	551 - Laboratory waste chemicals 561 Detergent and soap
RCRA Code:	Not reported
Meth Code:	H01 - Transfer Station
Quantity Tons:	0.25
Waste Quantity:	500
Quantity Unit:	P
Additional Code 1:	Not reported
Additional Code 2:	Not reported
Additional Code 3:	Not reported
Additional Code 4:	Not reported
Additional Code 5:	Not reported
Shipment Date:	19960201
Creation Date:	10/10/1996 0:00:00
Receipt Date:	19960208
Manifest ID:	95539240
Trans EPA ID:	DED980918858
Trans Name:	Not reported
Trans 2 EPA ID:	Not reported
Trans 2 Name:	Not reported
TSDf EPA ID:	CAD050806850
Trans Name:	Not reported
TSDf Alt EPA ID:	CAD050806850
TSDf Alt Name:	Not reported
Waste Code Description:	791 - Liquids with pH < 2 792 Liquids with pH < 2 with metals
RCRA Code:	D002

Map ID
Direction
Distance
Elevation

MAP FINDINGS

Site

Database(s)

EDR ID Number
EPA ID Number

SOLUTION INC (Continued)

S113012165

Meth Code: T01 - Treatment, Tank
Quantity Tons: 0.05
Waste Quantity: 100
Quantity Unit: P
Additional Code 1: Not reported
Additional Code 2: Not reported
Additional Code 3: Not reported
Additional Code 4: Not reported
Additional Code 5: Not reported

Additional Info:

Year: 1998
Gen EPA ID: CAD982010753

Shipment Date: 19980903
Creation Date: 2/2/1999 0:00:00
Receipt Date: 19980909
Manifest ID: 96672796
Trans EPA ID: CAD000083121
Trans Name: Not reported
Trans 2 EPA ID: Not reported
Trans 2 Name: Not reported
TSDf EPA ID: CAD050806850
Trans Name: Not reported
TSDf Alt EPA ID: Not reported
TSDf Alt Name: Not reported
Waste Code Description: 212 - Oxygenated solvents (acetone, butanol, ethyl acetate, etc.
RCRA Code: D001
Meth Code: H01 - Transfer Station
Quantity Tons: 0.033
Waste Quantity: 10
Quantity Unit: G
Additional Code 1: Not reported
Additional Code 2: Not reported
Additional Code 3: Not reported
Additional Code 4: Not reported
Additional Code 5: Not reported

Shipment Date: 19980903
Creation Date: Not reported
Receipt Date: Not reported
Manifest ID: 96672796
Trans EPA ID: CAD000083121
Trans Name: Not reported
Trans 2 EPA ID: Not reported
Trans 2 Name: Not reported
TSDf EPA ID: CAD050806850
Trans Name: Not reported
TSDf Alt EPA ID: Not reported
TSDf Alt Name: Not reported
Waste Code Description: 512 - Other empty containers 30 gallons or more
RCRA Code: Not reported
Meth Code: H01 - Transfer Station
Quantity Tons: 0.225
Waste Quantity: 450
Quantity Unit: P
Additional Code 1: Not reported

Map ID
Direction
Distance
Elevation

MAP FINDINGS

Site

Database(s)

EDR ID Number
EPA ID Number

SOLUTIA INC (Continued)

S113012165

Additional Code 2: Not reported
Additional Code 3: Not reported
Additional Code 4: Not reported
Additional Code 5: Not reported

Shipment Date: 19980903
Creation Date: 2/2/1999 0:00:00
Receipt Date: 19980909
Manifest ID: 96672796
Trans EPA ID: CAD000083121
Trans Name: Not reported
Trans 2 EPA ID: Not reported
Trans 2 Name: Not reported
TSDf EPA ID: CAD050806850
Trans Name: Not reported
TSDf Alt EPA ID: Not reported
TSDf Alt Name: Not reported
Waste Code Description: 551 - Laboratory waste chemicals 561 Detergent and soap
RCRA Code: Not reported
Meth Code: H01 - Transfer Station
Quantity Tons: 0.417
Waste Quantity: 100
Quantity Unit: G
Additional Code 1: Not reported
Additional Code 2: Not reported
Additional Code 3: Not reported
Additional Code 4: Not reported
Additional Code 5: Not reported

Shipment Date: 19980903
Creation Date: 2/2/1999 0:00:00
Receipt Date: 19980909
Manifest ID: 96672796
Trans EPA ID: CAD000083121
Trans Name: Not reported
Trans 2 EPA ID: Not reported
Trans 2 Name: Not reported
TSDf EPA ID: CAD050806850
Trans Name: Not reported
TSDf Alt EPA ID: Not reported
TSDf Alt Name: Not reported
Waste Code Description: 791 - Liquids with pH < 2 792 Liquids with pH < 2 with metals
RCRA Code: D002
Meth Code: H01 - Transfer Station
Quantity Tons: 0.1042
Waste Quantity: 25
Quantity Unit: G
Additional Code 1: Not reported
Additional Code 2: Not reported
Additional Code 3: Not reported
Additional Code 4: Not reported
Additional Code 5: Not reported

Shipment Date: 19980903
Creation Date: 2/2/1999 0:00:00
Receipt Date: 19980909
Manifest ID: 96672796

Map ID
Direction
Distance
Elevation

MAP FINDINGS

Site

Database(s)

EDR ID Number
EPA ID Number

SOLUTION INC (Continued)

S113012165

Trans EPA ID: CAD000083121
Trans Name: Not reported
Trans 2 EPA ID: Not reported
Trans 2 Name: Not reported
TSDf EPA ID: CAD050806850
Trans Name: Not reported
TSDf Alt EPA ID: Not reported
TSDf Alt Name: Not reported
Waste Code Description: 551 - Laboratory waste chemicals 561 Detergent and soap
RCRA Code: D002
Meth Code: H01 - Transfer Station
Quantity Tons: 0.1042
Waste Quantity: 25
Quantity Unit: G
Additional Code 1: Not reported
Additional Code 2: Not reported
Additional Code 3: Not reported
Additional Code 4: Not reported
Additional Code 5: Not reported

Shipment Date: 19980903
Creation Date: Not reported
Receipt Date: Not reported
Manifest ID: 96672796
Trans EPA ID: CAD000083121
Trans Name: Not reported
Trans 2 EPA ID: Not reported
Trans 2 Name: Not reported
TSDf EPA ID: CAD050806850
Trans Name: Not reported
TSDf Alt EPA ID: Not reported
TSDf Alt Name: Not reported
Waste Code Description: 221 - Waste oil and mixed oil
RCRA Code: Not reported
Meth Code: H01 - Transfer Station
Quantity Tons: 0.19
Waste Quantity: 50
Quantity Unit: G
Additional Code 1: Not reported
Additional Code 2: Not reported
Additional Code 3: Not reported
Additional Code 4: Not reported
Additional Code 5: Not reported

Shipment Date: 19980903
Creation Date: Not reported
Receipt Date: Not reported
Manifest ID: 96672796
Trans EPA ID: CAD000083121
Trans Name: Not reported
Trans 2 EPA ID: Not reported
Trans 2 Name: Not reported
TSDf EPA ID: CAD050806850
Trans Name: Not reported
TSDf Alt EPA ID: Not reported
TSDf Alt Name: Not reported
Waste Code Description: 551 - Laboratory waste chemicals 561 Detergent and soap

Map ID
Direction
Distance
Elevation

MAP FINDINGS

Site

Database(s)

EDR ID Number
EPA ID Number

SOLUTIA INC (Continued)

S113012165

RCRA Code:	Not reported
Meth Code:	H01 - Transfer Station
Quantity Tons:	0.6255
Waste Quantity:	150
Quantity Unit:	G
Additional Code 1:	Not reported
Additional Code 2:	Not reported
Additional Code 3:	Not reported
Additional Code 4:	Not reported
Additional Code 5:	Not reported
Shipment Date:	19980903
Creation Date:	Not reported
Receipt Date:	Not reported
Manifest ID:	96672796
Trans EPA ID:	CAD000083121
Trans Name:	Not reported
Trans 2 EPA ID:	Not reported
Trans 2 Name:	Not reported
TSDf EPA ID:	CAD050806850
Trans Name:	Not reported
TSDf Alt EPA ID:	Not reported
TSDf Alt Name:	Not reported
Waste Code Description:	551 - Laboratory waste chemicals 561 Detergent and soap
RCRA Code:	Not reported
Meth Code:	H01 - Transfer Station
Quantity Tons:	0.6255
Waste Quantity:	150
Quantity Unit:	G
Additional Code 1:	Not reported
Additional Code 2:	Not reported
Additional Code 3:	Not reported
Additional Code 4:	Not reported
Additional Code 5:	Not reported
Shipment Date:	19980302
Creation Date:	Not reported
Receipt Date:	Not reported
Manifest ID:	96642585
Trans EPA ID:	CAD000083121
Trans Name:	Not reported
Trans 2 EPA ID:	Not reported
Trans 2 Name:	Not reported
TSDf EPA ID:	CAD050806850
Trans Name:	Not reported
TSDf Alt EPA ID:	CAD050806850
TSDf Alt Name:	Not reported
Waste Code Description:	551 - Laboratory waste chemicals 561 Detergent and soap
RCRA Code:	Not reported
Meth Code:	H01 - Transfer Station
Quantity Tons:	0.2085
Waste Quantity:	50
Quantity Unit:	G
Additional Code 1:	Not reported
Additional Code 2:	Not reported
Additional Code 3:	Not reported
Additional Code 4:	Not reported

Map ID
Direction
Distance
Elevation

MAP FINDINGS

Site

Database(s)

EDR ID Number
EPA ID Number

SOLUTIA INC (Continued)

S113012165

Additional Code 5: Not reported

Shipment Date: 19980302
Creation Date: Not reported
Receipt Date: Not reported
Manifest ID: 96642585
Trans EPA ID: CAD000083121
Trans Name: Not reported
Trans 2 EPA ID: Not reported
Trans 2 Name: Not reported
TSDf EPA ID: CAD050806850
Trans Name: Not reported
TSDf Alt EPA ID: CAD050806850
TSDf Alt Name: Not reported
Waste Code Description: 551 - Laboratory waste chemicals 561 Detergent and soap
RCRA Code: Not reported
Meth Code: H01 - Transfer Station
Quantity Tons: 0.7506
Waste Quantity: 180
Quantity Unit: G
Additional Code 1: Not reported
Additional Code 2: Not reported
Additional Code 3: Not reported
Additional Code 4: Not reported
Additional Code 5: Not reported

Additional Info:

Year: 2000
Gen EPA ID: CAD982010753

Shipment Date: 20000918
Creation Date: 10/30/2000 0:00:00
Receipt Date: Not reported
Manifest ID: 20527206
Trans EPA ID: SCR000074591
Trans Name: Not reported
Trans 2 EPA ID: Not reported
Trans 2 Name: Not reported
TSDf EPA ID: CAD050806850
Trans Name: Not reported
TSDf Alt EPA ID: Not reported
TSDf Alt Name: Not reported
Waste Code Description: 551 - Laboratory waste chemicals 561 Detergent and soap
RCRA Code: Not reported
Meth Code: - Not reported
Quantity Tons: 0.2085
Waste Quantity: 50
Quantity Unit: G
Additional Code 1: Not reported
Additional Code 2: Not reported
Additional Code 3: Not reported
Additional Code 4: Not reported
Additional Code 5: Not reported

Shipment Date: 20000918
Creation Date: 10/30/2000 0:00:00
Receipt Date: Not reported

Map ID
Direction
Distance
Elevation

MAP FINDINGS

Site

Database(s)

EDR ID Number
EPA ID Number

SOLUTIA INC (Continued)

S113012165

Manifest ID:	20527206
Trans EPA ID:	SCR000074591
Trans Name:	Not reported
Trans 2 EPA ID:	Not reported
Trans 2 Name:	Not reported
TSDf EPA ID:	CAD050806850
Trans Name:	Not reported
TSDf Alt EPA ID:	Not reported
TSDf Alt Name:	Not reported
Waste Code Description:	331 - Off-specification, aged, or surplus organics
RCRA Code:	D001
Meth Code:	- Not reported
Quantity Tons:	0.165
Waste Quantity:	50
Quantity Unit:	G
Additional Code 1:	Not reported
Additional Code 2:	Not reported
Additional Code 3:	Not reported
Additional Code 4:	Not reported
Additional Code 5:	Not reported
Shipment Date:	20000918
Creation Date:	10/30/2000 0:00:00
Receipt Date:	Not reported
Manifest ID:	20527206
Trans EPA ID:	SCR000074591
Trans Name:	Not reported
Trans 2 EPA ID:	Not reported
Trans 2 Name:	Not reported
TSDf EPA ID:	CAD050806850
Trans Name:	Not reported
TSDf Alt EPA ID:	Not reported
TSDf Alt Name:	Not reported
Waste Code Description:	551 - Laboratory waste chemicals 561 Detergent and soap
RCRA Code:	Not reported
Meth Code:	- Not reported
Quantity Tons:	0.6255
Waste Quantity:	150
Quantity Unit:	G
Additional Code 1:	Not reported
Additional Code 2:	Not reported
Additional Code 3:	Not reported
Additional Code 4:	Not reported
Additional Code 5:	Not reported
Shipment Date:	20000918
Creation Date:	10/30/2000 0:00:00
Receipt Date:	Not reported
Manifest ID:	20527206
Trans EPA ID:	SCR000074591
Trans Name:	Not reported
Trans 2 EPA ID:	Not reported
Trans 2 Name:	Not reported
TSDf EPA ID:	CAD050806850
Trans Name:	Not reported
TSDf Alt EPA ID:	Not reported
TSDf Alt Name:	Not reported

Map ID
Direction
Distance
Elevation

MAP FINDINGS

Site

Database(s)

EDR ID Number
EPA ID Number

SOLUTIA INC (Continued)

S113012165

Waste Code Description: 221 - Waste oil and mixed oil
RCRA Code: Not reported
Meth Code: - Not reported
Quantity Tons: 0.38
Waste Quantity: 100
Quantity Unit: G
Additional Code 1: Not reported
Additional Code 2: Not reported
Additional Code 3: Not reported
Additional Code 4: Not reported
Additional Code 5: Not reported

Additional Info:

Year: 1999
Gen EPA ID: CAD982010753

Shipment Date: 19990920
Creation Date: 1/4/2000 0:00:00
Receipt Date: 19990922
Manifest ID: 99066223
Trans EPA ID: SCD987574647
Trans Name: Not reported
Trans 2 EPA ID: Not reported
Trans 2 Name: Not reported
TSDf EPA ID: CAD050806850
Trans Name: Not reported
TSDf Alt EPA ID: Not reported
TSDf Alt Name: Not reported
Waste Code Description: 551 - Laboratory waste chemicals 561 Detergent and soap
RCRA Code: Not reported
Meth Code: H01 - Transfer Station
Quantity Tons: 0.25
Waste Quantity: 500
Quantity Unit: P
Additional Code 1: Not reported
Additional Code 2: Not reported
Additional Code 3: Not reported
Additional Code 4: Not reported
Additional Code 5: Not reported

Shipment Date: 19990920
Creation Date: Not reported
Receipt Date: Not reported
Manifest ID: 99066223
Trans EPA ID: SCD987574647
Trans Name: Not reported
Trans 2 EPA ID: Not reported
Trans 2 Name: Not reported
TSDf EPA ID: CAD050806850
Trans Name: Not reported
TSDf Alt EPA ID: Not reported
TSDf Alt Name: Not reported
Waste Code Description: 352 - Other organic solids
RCRA Code: Not reported
Meth Code: H01 - Transfer Station
Quantity Tons: 0.25
Waste Quantity: 500

Map ID
Direction
Distance
Elevation

MAP FINDINGS

Site

Database(s)

EDR ID Number
EPA ID Number

SOLUTION INC (Continued)

S113012165

Quantity Unit:	P
Additional Code 1:	Not reported
Additional Code 2:	Not reported
Additional Code 3:	Not reported
Additional Code 4:	Not reported
Additional Code 5:	Not reported
Shipment Date:	19990920
Creation Date:	1/4/2000 0:00:00
Receipt Date:	19990922
Manifest ID:	99066223
Trans EPA ID:	SCD987574647
Trans Name:	Not reported
Trans 2 EPA ID:	Not reported
Trans 2 Name:	Not reported
TSDf EPA ID:	CAD050806850
Trans Name:	Not reported
TSDf Alt EPA ID:	Not reported
TSDf Alt Name:	Not reported
Waste Code Description:	512 - Other empty containers 30 gallons or more
RCRA Code:	Not reported
Meth Code:	H01 - Transfer Station
Quantity Tons:	0.25
Waste Quantity:	500
Quantity Unit:	P
Additional Code 1:	Not reported
Additional Code 2:	Not reported
Additional Code 3:	Not reported
Additional Code 4:	Not reported
Additional Code 5:	Not reported
Shipment Date:	19990920
Creation Date:	1/4/2000 0:00:00
Receipt Date:	19990922
Manifest ID:	99066223
Trans EPA ID:	SCD987574647
Trans Name:	Not reported
Trans 2 EPA ID:	Not reported
Trans 2 Name:	Not reported
TSDf EPA ID:	CAD050806850
Trans Name:	Not reported
TSDf Alt EPA ID:	Not reported
TSDf Alt Name:	Not reported
Waste Code Description:	551 - Laboratory waste chemicals 561 Detergent and soap
RCRA Code:	Not reported
Meth Code:	H01 - Transfer Station
Quantity Tons:	0.25
Waste Quantity:	500
Quantity Unit:	P
Additional Code 1:	Not reported
Additional Code 2:	Not reported
Additional Code 3:	Not reported
Additional Code 4:	Not reported
Additional Code 5:	Not reported
Shipment Date:	19990920
Creation Date:	1/4/2000 0:00:00

Map ID
Direction
Distance
Elevation

MAP FINDINGS

Site

Database(s)

EDR ID Number
EPA ID Number

SOLUTIA INC (Continued)

S113012165

Receipt Date: 19990922
Manifest ID: 99066223
Trans EPA ID: SCD987574647
Trans Name: Not reported
Trans 2 EPA ID: Not reported
Trans 2 Name: Not reported
TSDf EPA ID: CAD050806850
Trans Name: Not reported
TSDf Alt EPA ID: Not reported
TSDf Alt Name: Not reported
Waste Code Description: 551 - Laboratory waste chemicals 561 Detergent and soap
RCRA Code: Not reported
Meth Code: H01 - Transfer Station
Quantity Tons: 0.5
Waste Quantity: 1000
Quantity Unit: P
Additional Code 1: Not reported
Additional Code 2: Not reported
Additional Code 3: Not reported
Additional Code 4: Not reported
Additional Code 5: Not reported

Shipment Date: 19990525
Creation Date: 8/19/1999 0:00:00
Receipt Date: 19990527
Manifest ID: 98677032
Trans EPA ID: SCD987574647
Trans Name: Not reported
Trans 2 EPA ID: Not reported
Trans 2 Name: Not reported
TSDf EPA ID: CAD050806850
Trans Name: Not reported
TSDf Alt EPA ID: Not reported
TSDf Alt Name: Not reported
Waste Code Description: 791 - Liquids with pH < 2 792 Liquids with pH < 2 with metals
RCRA Code: D002
Meth Code: H01 - Transfer Station
Quantity Tons: 0.1251
Waste Quantity: 30
Quantity Unit: G
Additional Code 1: Not reported
Additional Code 2: Not reported
Additional Code 3: Not reported
Additional Code 4: Not reported
Additional Code 5: Not reported

Shipment Date: 19990525
Creation Date: 8/19/1999 0:00:00
Receipt Date: 19990527
Manifest ID: 98677032
Trans EPA ID: SCD987574647
Trans Name: Not reported
Trans 2 EPA ID: Not reported
Trans 2 Name: Not reported
TSDf EPA ID: CAD050806850
Trans Name: Not reported
TSDf Alt EPA ID: Not reported

Map ID
Direction
Distance
Elevation

MAP FINDINGS

Site

Database(s)

EDR ID Number
EPA ID Number

SOLUTIA INC (Continued)

S113012165

TSDF Alt Name: Not reported
Waste Code Description: 551 - Laboratory waste chemicals 561 Detergent and soap
RCRA Code: Not reported
Meth Code: H01 - Transfer Station
Quantity Tons: 0.2293
Waste Quantity: 55
Quantity Unit: G
Additional Code 1: Not reported
Additional Code 2: Not reported
Additional Code 3: Not reported
Additional Code 4: Not reported
Additional Code 5: Not reported

Shipment Date: 19990525
Creation Date: Not reported
Receipt Date: Not reported
Manifest ID: 98677032
Trans EPA ID: SCD987574647
Trans Name: Not reported
Trans 2 EPA ID: Not reported
Trans 2 Name: Not reported
TSDF EPA ID: CAD050806850
Trans Name: Not reported
TSDF Alt EPA ID: Not reported
TSDF Alt Name: Not reported
Waste Code Description: 221 - Waste oil and mixed oil
RCRA Code: Not reported
Meth Code: H01 - Transfer Station
Quantity Tons: 0.418
Waste Quantity: 110
Quantity Unit: G
Additional Code 1: Not reported
Additional Code 2: Not reported
Additional Code 3: Not reported
Additional Code 4: Not reported
Additional Code 5: Not reported

Shipment Date: 19990525
Creation Date: Not reported
Receipt Date: Not reported
Manifest ID: 98677032
Trans EPA ID: SCD987574647
Trans Name: Not reported
Trans 2 EPA ID: Not reported
Trans 2 Name: Not reported
TSDF EPA ID: CAD050806850
Trans Name: Not reported
TSDF Alt EPA ID: Not reported
TSDF Alt Name: Not reported
Waste Code Description: 551 - Laboratory waste chemicals 561 Detergent and soap
RCRA Code: Not reported
Meth Code: H01 - Transfer Station
Quantity Tons: 0.4587
Waste Quantity: 110
Quantity Unit: G
Additional Code 1: Not reported
Additional Code 2: Not reported

Map ID
Direction
Distance
Elevation

MAP FINDINGS

Site

Database(s)

EDR ID Number
EPA ID Number

SOLUTIA INC (Continued)

S113012165

Additional Code 3: Not reported
Additional Code 4: Not reported
Additional Code 5: Not reported

Shipment Date: 19990525
Creation Date: 8/19/1999 0:00:00
Receipt Date: 19990527
Manifest ID: 98677032
Trans EPA ID: SCD987574647
Trans Name: Not reported
Trans 2 EPA ID: Not reported
Trans 2 Name: Not reported
TSDf EPA ID: CAD050806850
Trans Name: Not reported
TSDf Alt EPA ID: Not reported
TSDf Alt Name: Not reported
Waste Code Description: 551 - Laboratory waste chemicals 561 Detergent and soap
RCRA Code: D002
Meth Code: H01 - Transfer Station
Quantity Tons: 0.1251
Waste Quantity: 30
Quantity Unit: G
Additional Code 1: Not reported
Additional Code 2: Not reported
Additional Code 3: Not reported
Additional Code 4: Not reported
Additional Code 5: Not reported

Additional Info:

Year: 1995
Gen EPA ID: CAD982010753

Shipment Date: 19951207
Creation Date: 7/29/1996 0:00:00
Receipt Date: 19951211
Manifest ID: 93731413
Trans EPA ID: DED980918858
Trans Name: Not reported
Trans 2 EPA ID: Not reported
Trans 2 Name: Not reported
TSDf EPA ID: CAD050806850
Trans Name: Not reported
TSDf Alt EPA ID: Not reported
TSDf Alt Name: Not reported
Waste Code Description: 512 - Other empty containers 30 gallons or more
RCRA Code: Not reported
Meth Code: H01 - Transfer Station
Quantity Tons: 0.075
Waste Quantity: 150
Quantity Unit: P
Additional Code 1: Not reported
Additional Code 2: Not reported
Additional Code 3: Not reported
Additional Code 4: Not reported
Additional Code 5: Not reported

Shipment Date: 19951113

Map ID
Direction
Distance
Elevation

MAP FINDINGS

Site

Database(s)

EDR ID Number
EPA ID Number

SOLUTIA INC (Continued)

S113012165

Creation Date: 7/26/1996 0:00:00
Receipt Date: 19951120
Manifest ID: 95539754
Trans EPA ID: DED980918858
Trans Name: Not reported
Trans 2 EPA ID: Not reported
Trans 2 Name: Not reported
TSDf EPA ID: CAD050806850
Trans Name: Not reported
TSDf Alt EPA ID: Not reported
TSDf Alt Name: Not reported
Waste Code Description: 261 - Not reported
RCRA Code: Not reported
Meth Code: - Not reported
Quantity Tons: 0.03
Waste Quantity: 60
Quantity Unit: P
Additional Code 1: Not reported
Additional Code 2: Not reported
Additional Code 3: Not reported
Additional Code 4: Not reported
Additional Code 5: Not reported

Shipment Date: 19951113
Creation Date: 7/26/1996 0:00:00
Receipt Date: 19951120
Manifest ID: 95539754
Trans EPA ID: DED980918858
Trans Name: Not reported
Trans 2 EPA ID: Not reported
Trans 2 Name: Not reported
TSDf EPA ID: CAD050806850
Trans Name: Not reported
TSDf Alt EPA ID: Not reported
TSDf Alt Name: Not reported
Waste Code Description: 551 - Laboratory waste chemicals 561 Detergent and soap
RCRA Code: Not reported
Meth Code: H01 - Transfer Station
Quantity Tons: 0.5
Waste Quantity: 1000
Quantity Unit: P
Additional Code 1: Not reported
Additional Code 2: Not reported
Additional Code 3: Not reported
Additional Code 4: Not reported
Additional Code 5: Not reported

Shipment Date: 19951113
Creation Date: 7/26/1996 0:00:00
Receipt Date: 19951120
Manifest ID: 95539754
Trans EPA ID: DED980918858
Trans Name: Not reported
Trans 2 EPA ID: Not reported
Trans 2 Name: Not reported
TSDf EPA ID: CAD050806850
Trans Name: Not reported

Map ID
Direction
Distance
Elevation

MAP FINDINGS

Site

Database(s)

EDR ID Number
EPA ID Number

SOLUTIA INC (Continued)

S113012165

TSDf Alt EPA ID:	Not reported
TSDf Alt Name:	Not reported
Waste Code Description:	221 - Waste oil and mixed oil
RCRA Code:	D001
Meth Code:	R01 - Recycler
Quantity Tons:	0.125
Waste Quantity:	250
Quantity Unit:	P
Additional Code 1:	Not reported
Additional Code 2:	Not reported
Additional Code 3:	Not reported
Additional Code 4:	Not reported
Additional Code 5:	Not reported
Shipment Date:	19951113
Creation Date:	7/26/1996 0:00:00
Receipt Date:	19951120
Manifest ID:	95539754
Trans EPA ID:	DED980918858
Trans Name:	Not reported
Trans 2 EPA ID:	Not reported
Trans 2 Name:	Not reported
TSDf EPA ID:	CAD050806850
Trans Name:	Not reported
TSDf Alt EPA ID:	Not reported
TSDf Alt Name:	Not reported
Waste Code Description:	551 - Laboratory waste chemicals 561 Detergent and soap
RCRA Code:	Not reported
Meth Code:	H01 - Transfer Station
Quantity Tons:	0.225
Waste Quantity:	450
Quantity Unit:	P
Additional Code 1:	Not reported
Additional Code 2:	Not reported
Additional Code 3:	Not reported
Additional Code 4:	Not reported
Additional Code 5:	Not reported
Shipment Date:	19950706
Creation Date:	4/3/1996 0:00:00
Receipt Date:	19950707
Manifest ID:	95274089
Trans EPA ID:	DED980918858
Trans Name:	Not reported
Trans 2 EPA ID:	Not reported
Trans 2 Name:	Not reported
TSDf EPA ID:	CAD050806850
Trans Name:	Not reported
TSDf Alt EPA ID:	CAD050806850
TSDf Alt Name:	Not reported
Waste Code Description:	551 - Laboratory waste chemicals 561 Detergent and soap
RCRA Code:	Not reported
Meth Code:	H01 - Transfer Station
Quantity Tons:	1
Waste Quantity:	2000
Quantity Unit:	P
Additional Code 1:	Not reported

Map ID
Direction
Distance
Elevation

MAP FINDINGS

Site

Database(s)

EDR ID Number
EPA ID Number

SOLUTION INC (Continued)

S113012165

Additional Code 2:	Not reported
Additional Code 3:	Not reported
Additional Code 4:	Not reported
Additional Code 5:	Not reported
Shipment Date:	19950706
Creation Date:	4/3/1996 0:00:00
Receipt Date:	19950707
Manifest ID:	95274089
Trans EPA ID:	DED980918858
Trans Name:	Not reported
Trans 2 EPA ID:	Not reported
Trans 2 Name:	Not reported
TSDf EPA ID:	CAD050806850
Trans Name:	Not reported
TSDf Alt EPA ID:	CAD050806850
TSDf Alt Name:	Not reported
Waste Code Description:	551 - Laboratory waste chemicals 561 Detergent and soap
RCRA Code:	Not reported
Meth Code:	H01 - Transfer Station
Quantity Tons:	0.25
Waste Quantity:	500
Quantity Unit:	P
Additional Code 1:	Not reported
Additional Code 2:	Not reported
Additional Code 3:	Not reported
Additional Code 4:	Not reported
Additional Code 5:	Not reported
Shipment Date:	19950201
Creation Date:	3/29/1996 0:00:00
Receipt Date:	19950206
Manifest ID:	95275223
Trans EPA ID:	DED980918858
Trans Name:	Not reported
Trans 2 EPA ID:	DED981110166
Trans 2 Name:	Not reported
TSDf EPA ID:	CAD050806850
Trans Name:	Not reported
TSDf Alt EPA ID:	CAD050806850
TSDf Alt Name:	Not reported
Waste Code Description:	791 - Liquids with pH < 2 792 Liquids with pH < 2 with metals
RCRA Code:	D002
Meth Code:	T01 - Treatment, Tank
Quantity Tons:	0.05
Waste Quantity:	100
Quantity Unit:	P
Additional Code 1:	Not reported
Additional Code 2:	Not reported
Additional Code 3:	Not reported
Additional Code 4:	Not reported
Additional Code 5:	Not reported
Shipment Date:	19950201
Creation Date:	3/29/1996 0:00:00
Receipt Date:	19950206
Manifest ID:	95275223

Map ID
Direction
Distance
Elevation

MAP FINDINGS

Site

Database(s)

EDR ID Number
EPA ID Number

SOLUTIA INC (Continued)

S113012165

Trans EPA ID: DED980918858
Trans Name: Not reported
Trans 2 EPA ID: DED981110166
Trans 2 Name: Not reported
TSDf EPA ID: CAD050806850
Trans Name: Not reported
TSDf Alt EPA ID: CAD050806850
TSDf Alt Name: Not reported
Waste Code Description: 791 - Liquids with pH < 2 792 Liquids with pH < 2 with metals
RCRA Code: D002
Meth Code: T01 - Treatment, Tank
Quantity Tons: 0.05
Waste Quantity: 100
Quantity Unit: P
Additional Code 1: Not reported
Additional Code 2: Not reported
Additional Code 3: Not reported
Additional Code 4: Not reported
Additional Code 5: Not reported

Shipment Date: 19950201
Creation Date: 3/29/1996 0:00:00
Receipt Date: 19950206
Manifest ID: 95275223
Trans EPA ID: DED980918858
Trans Name: Not reported
Trans 2 EPA ID: DED981110166
Trans 2 Name: Not reported
TSDf EPA ID: CAD050806850
Trans Name: Not reported
TSDf Alt EPA ID: CAD050806850
TSDf Alt Name: Not reported
Waste Code Description: 331 - Off-specification, aged, or surplus organics
RCRA Code: D001
Meth Code: R01 - Recycler
Quantity Tons: 0.125
Waste Quantity: 250
Quantity Unit: P
Additional Code 1: Not reported
Additional Code 2: Not reported
Additional Code 3: Not reported
Additional Code 4: Not reported
Additional Code 5: Not reported

Additional Info:
Year: 1993
Gen EPA ID: CAD982010753

Shipment Date: 19930722
Creation Date: 9/8/1995 0:00:00
Receipt Date: Not reported
Manifest ID: 92058125
Trans EPA ID: DED980918858
Trans Name: Not reported
Trans 2 EPA ID: Not reported
Trans 2 Name: Not reported
TSDf EPA ID: CAD050806850

Map ID
Direction
Distance
Elevation

MAP FINDINGS

Site

Database(s)

EDR ID Number
EPA ID Number

SOLUTION INC (Continued)

S113012165

Trans Name: Not reported
TSDf Alt EPA ID: Not reported
TSDf Alt Name: Not reported
Waste Code Description: 791 - Liquids with pH < 2 792 Liquids with pH < 2 with metals
RCRA Code: D002
Meth Code: - Not reported
Quantity Tons: 0.15
Waste Quantity: 300
Quantity Unit: P
Additional Code 1: Not reported
Additional Code 2: Not reported
Additional Code 3: Not reported
Additional Code 4: Not reported
Additional Code 5: Not reported

Shipment Date: 19930713
Creation Date: 9/8/1995 0:00:00
Receipt Date: Not reported
Manifest ID: 92058212
Trans EPA ID: DED980918858
Trans Name: Not reported
Trans 2 EPA ID: Not reported
Trans 2 Name: Not reported
TSDf EPA ID: CAD050806850
Trans Name: Not reported
TSDf Alt EPA ID: Not reported
TSDf Alt Name: Not reported
Waste Code Description: 135 - Unspecified aqueous solution
RCRA Code: Not reported
Meth Code: - Not reported
Quantity Tons: 0.9
Waste Quantity: 1800
Quantity Unit: P
Additional Code 1: Not reported
Additional Code 2: Not reported
Additional Code 3: Not reported
Additional Code 4: Not reported
Additional Code 5: Not reported

Shipment Date: 19930406
Creation Date: 9/9/1995 0:00:00
Receipt Date: 19930415
Manifest ID: 92058189
Trans EPA ID: DED980918858
Trans Name: Not reported
Trans 2 EPA ID: Not reported
Trans 2 Name: Not reported
TSDf EPA ID: CAD050806850
Trans Name: Not reported
TSDf Alt EPA ID: Not reported
TSDf Alt Name: Not reported
Waste Code Description: 551 - Laboratory waste chemicals 561 Detergent and soap
RCRA Code: Not reported
Meth Code: T01 - Treatment, Tank
Quantity Tons: 2.2
Waste Quantity: 4400
Quantity Unit: P

Map ID
Direction
Distance
Elevation

MAP FINDINGS

Site

Database(s)

EDR ID Number
EPA ID Number

SOLUTIA INC (Continued)

S113012165

Additional Code 1:	Not reported
Additional Code 2:	Not reported
Additional Code 3:	Not reported
Additional Code 4:	Not reported
Additional Code 5:	Not reported
Shipment Date:	19930406
Creation Date:	9/9/1995 0:00:00
Receipt Date:	19930415
Manifest ID:	92058189
Trans EPA ID:	DED980918858
Trans Name:	Not reported
Trans 2 EPA ID:	Not reported
Trans 2 Name:	Not reported
TSDf EPA ID:	CAD050806850
Trans Name:	Not reported
TSDf Alt EPA ID:	Not reported
TSDf Alt Name:	Not reported
Waste Code Description:	551 - Laboratory waste chemicals 561 Detergent and soap
RCRA Code:	Not reported
Meth Code:	T01 - Treatment, Tank
Quantity Tons:	0.275
Waste Quantity:	550
Quantity Unit:	P
Additional Code 1:	Not reported
Additional Code 2:	Not reported
Additional Code 3:	Not reported
Additional Code 4:	Not reported
Additional Code 5:	Not reported
Additional Info:	
Year:	1997
Gen EPA ID:	CAD982010753
Shipment Date:	19971215
Creation Date:	7/23/1998 0:00:00
Receipt Date:	19971217
Manifest ID:	96672003
Trans EPA ID:	CAD000083121
Trans Name:	Not reported
Trans 2 EPA ID:	Not reported
Trans 2 Name:	Not reported
TSDf EPA ID:	CAD050806850
Trans Name:	Not reported
TSDf Alt EPA ID:	CAD050806850
TSDf Alt Name:	Not reported
Waste Code Description:	551 - Laboratory waste chemicals 561 Detergent and soap
RCRA Code:	Not reported
Meth Code:	H01 - Transfer Station
Quantity Tons:	0.417
Waste Quantity:	100
Quantity Unit:	G
Additional Code 1:	Not reported
Additional Code 2:	Not reported
Additional Code 3:	Not reported
Additional Code 4:	Not reported
Additional Code 5:	Not reported

Map ID
Direction
Distance
Elevation

MAP FINDINGS

Site

Database(s)

EDR ID Number
EPA ID Number

SOLUTIA INC (Continued)

S113012165

Shipment Date:	19971215
Creation Date:	7/23/1998 0:00:00
Receipt Date:	19971217
Manifest ID:	96672003
Trans EPA ID:	CAD000083121
Trans Name:	Not reported
Trans 2 EPA ID:	Not reported
Trans 2 Name:	Not reported
TSDf EPA ID:	CAD050806850
Trans Name:	Not reported
TSDf Alt EPA ID:	CAD050806850
TSDf Alt Name:	Not reported
Waste Code Description:	551 - Laboratory waste chemicals 561 Detergent and soap
RCRA Code:	Not reported
Meth Code:	H01 - Transfer Station
Quantity Tons:	1.0425
Waste Quantity:	250
Quantity Unit:	G
Additional Code 1:	Not reported
Additional Code 2:	Not reported
Additional Code 3:	Not reported
Additional Code 4:	Not reported
Additional Code 5:	Not reported
Shipment Date:	19971215
Creation Date:	7/23/1998 0:00:00
Receipt Date:	19971217
Manifest ID:	96672003
Trans EPA ID:	CAD000083121
Trans Name:	Not reported
Trans 2 EPA ID:	Not reported
Trans 2 Name:	Not reported
TSDf EPA ID:	CAD050806850
Trans Name:	Not reported
TSDf Alt EPA ID:	CAD050806850
TSDf Alt Name:	Not reported
Waste Code Description:	791 - Liquids with pH < 2 792 Liquids with pH < 2 with metals
RCRA Code:	D002
Meth Code:	H01 - Transfer Station
Quantity Tons:	0.0625
Waste Quantity:	15
Quantity Unit:	G
Additional Code 1:	Not reported
Additional Code 2:	Not reported
Additional Code 3:	Not reported
Additional Code 4:	Not reported
Additional Code 5:	Not reported
Shipment Date:	19970529
Creation Date:	9/12/1997 0:00:00
Receipt Date:	19970530
Manifest ID:	96860337
Trans EPA ID:	DED980918858
Trans Name:	Not reported
Trans 2 EPA ID:	Not reported
Trans 2 Name:	Not reported
TSDf EPA ID:	CAD050806850

Map ID
Direction
Distance
Elevation

MAP FINDINGS

Site

Database(s)

EDR ID Number
EPA ID Number

SOLUTIA INC (Continued)

S113012165

Trans Name: Not reported
TSDf Alt EPA ID: CAD050806850
TSDf Alt Name: Not reported
Waste Code Description: 551 - Laboratory waste chemicals 561 Detergent and soap
RCRA Code: Not reported
Meth Code: H01 - Transfer Station
Quantity Tons: 0.225
Waste Quantity: 450
Quantity Unit: P
Additional Code 1: Not reported
Additional Code 2: Not reported
Additional Code 3: Not reported
Additional Code 4: Not reported
Additional Code 5: Not reported

Shipment Date: 19970529
Creation Date: 9/12/1997 0:00:00
Receipt Date: 19970530
Manifest ID: 96860337
Trans EPA ID: DED980918858
Trans Name: Not reported
Trans 2 EPA ID: Not reported
Trans 2 Name: Not reported
TSDf EPA ID: CAD050806850
Trans Name: Not reported
TSDf Alt EPA ID: CAD050806850
TSDf Alt Name: Not reported
Waste Code Description: 551 - Laboratory waste chemicals 561 Detergent and soap
RCRA Code: Not reported
Meth Code: H01 - Transfer Station
Quantity Tons: 0.225
Waste Quantity: 450
Quantity Unit: P
Additional Code 1: Not reported
Additional Code 2: Not reported
Additional Code 3: Not reported
Additional Code 4: Not reported
Additional Code 5: Not reported

Shipment Date: 19970529
Creation Date: 9/12/1997 0:00:00
Receipt Date: 19970530
Manifest ID: 96860337
Trans EPA ID: DED980918858
Trans Name: Not reported
Trans 2 EPA ID: Not reported
Trans 2 Name: Not reported
TSDf EPA ID: CAD050806850
Trans Name: Not reported
TSDf Alt EPA ID: CAD050806850
TSDf Alt Name: Not reported
Waste Code Description: 551 - Laboratory waste chemicals 561 Detergent and soap
RCRA Code: Not reported
Meth Code: H01 - Transfer Station
Quantity Tons: 0.225
Waste Quantity: 450
Quantity Unit: P

Map ID
Direction
Distance
Elevation

MAP FINDINGS

Site

Database(s)

EDR ID Number
EPA ID Number

SOLUTIA INC (Continued)

S113012165

Additional Code 1:	Not reported
Additional Code 2:	Not reported
Additional Code 3:	Not reported
Additional Code 4:	Not reported
Additional Code 5:	Not reported
Shipment Date:	19970529
Creation Date:	9/12/1997 0:00:00
Receipt Date:	19970530
Manifest ID:	96860337
Trans EPA ID:	DED980918858
Trans Name:	Not reported
Trans 2 EPA ID:	Not reported
Trans 2 Name:	Not reported
TSDf EPA ID:	CAD050806850
Trans Name:	Not reported
TSDf Alt EPA ID:	CAD050806850
TSDf Alt Name:	Not reported
Waste Code Description:	221 - Waste oil and mixed oil
RCRA Code:	Not reported
Meth Code:	R01 - Recycler
Quantity Tons:	0.225
Waste Quantity:	450
Quantity Unit:	P
Additional Code 1:	Not reported
Additional Code 2:	Not reported
Additional Code 3:	Not reported
Additional Code 4:	Not reported
Additional Code 5:	Not reported
Additional Info:	
Year:	1994
Gen EPA ID:	CAD982010753
Shipment Date:	19941206
Creation Date:	3/28/1996 0:00:00
Receipt Date:	19941212
Manifest ID:	95275599
Trans EPA ID:	DED980918858
Trans Name:	Not reported
Trans 2 EPA ID:	Not reported
Trans 2 Name:	Not reported
TSDf EPA ID:	CAD050806850
Trans Name:	Not reported
TSDf Alt EPA ID:	CAD050806850
TSDf Alt Name:	Not reported
Waste Code Description:	551 - Laboratory waste chemicals 561 Detergent and soap
RCRA Code:	Not reported
Meth Code:	R01 - Recycler
Quantity Tons:	0.5
Waste Quantity:	1000
Quantity Unit:	P
Additional Code 1:	Not reported
Additional Code 2:	Not reported
Additional Code 3:	Not reported
Additional Code 4:	Not reported
Additional Code 5:	Not reported

Map ID
Direction
Distance
Elevation

MAP FINDINGS

Site

Database(s)

EDR ID Number
EPA ID Number

SOLUTIA INC (Continued)

S113012165

Shipment Date: 19941206
Creation Date: 3/28/1996 0:00:00
Receipt Date: 19941212
Manifest ID: 95275599
Trans EPA ID: DED980918858
Trans Name: Not reported
Trans 2 EPA ID: Not reported
Trans 2 Name: Not reported
TSDf EPA ID: CAD050806850
Trans Name: Not reported
TSDf Alt EPA ID: CAD050806850
TSDf Alt Name: Not reported
Waste Code Description: - Not reported
RCRA Code: Not reported
Meth Code: H01 - Transfer Station
Quantity Tons: 0.2625
Waste Quantity: 525
Quantity Unit: P
Additional Code 1: Not reported
Additional Code 2: Not reported
Additional Code 3: Not reported
Additional Code 4: Not reported
Additional Code 5: Not reported

Shipment Date: 19941206
Creation Date: 3/28/1996 0:00:00
Receipt Date: 19941212
Manifest ID: 95275599
Trans EPA ID: DED980918858
Trans Name: Not reported
Trans 2 EPA ID: Not reported
Trans 2 Name: Not reported
TSDf EPA ID: CAD050806850
Trans Name: Not reported
TSDf Alt EPA ID: CAD050806850
TSDf Alt Name: Not reported
Waste Code Description: 551 - Laboratory waste chemicals 561 Detergent and soap
RCRA Code: Not reported
Meth Code: R01 - Recycler
Quantity Tons: 0.25
Waste Quantity: 500
Quantity Unit: P
Additional Code 1: Not reported
Additional Code 2: Not reported
Additional Code 3: Not reported
Additional Code 4: Not reported
Additional Code 5: Not reported

Shipment Date: 19941206
Creation Date: 3/28/1996 0:00:00
Receipt Date: 19941212
Manifest ID: 95275599
Trans EPA ID: DED980918858
Trans Name: Not reported
Trans 2 EPA ID: Not reported
Trans 2 Name: Not reported
TSDf EPA ID: CAD050806850

Map ID
Direction
Distance
Elevation

MAP FINDINGS

Site

Database(s)

EDR ID Number
EPA ID Number

SOLUTIA INC (Continued)

S113012165

Trans Name: Not reported
TSDF Alt EPA ID: CAD050806850
TSDF Alt Name: Not reported
Waste Code Description: 551 - Laboratory waste chemicals 561 Detergent and soap
RCRA Code: Not reported
Meth Code: H01 - Transfer Station
Quantity Tons: 1.25
Waste Quantity: 2500
Quantity Unit: P
Additional Code 1: Not reported
Additional Code 2: Not reported
Additional Code 3: Not reported
Additional Code 4: Not reported
Additional Code 5: Not reported

Shipment Date: 19941122
Creation Date: 3/28/1996 0:00:00
Receipt Date: 19941129
Manifest ID: 93731153
Trans EPA ID: DED980918858
Trans Name: Not reported
Trans 2 EPA ID: Not reported
Trans 2 Name: Not reported
TSDF EPA ID: CAD050806850
Trans Name: Not reported
TSDF Alt EPA ID: CAD050806850
TSDF Alt Name: Not reported
Waste Code Description: 551 - Laboratory waste chemicals 561 Detergent and soap
RCRA Code: Not reported
Meth Code: H01 - Transfer Station
Quantity Tons: 0.25
Waste Quantity: 500
Quantity Unit: P
Additional Code 1: Not reported
Additional Code 2: Not reported
Additional Code 3: Not reported
Additional Code 4: Not reported
Additional Code 5: Not reported

Shipment Date: 19941122
Creation Date: 3/28/1996 0:00:00
Receipt Date: 19941129
Manifest ID: 93731153
Trans EPA ID: DED980918858
Trans Name: Not reported
Trans 2 EPA ID: Not reported
Trans 2 Name: Not reported
TSDF EPA ID: CAD050806850
Trans Name: Not reported
TSDF Alt EPA ID: CAD050806850
TSDF Alt Name: Not reported
Waste Code Description: 551 - Laboratory waste chemicals 561 Detergent and soap
RCRA Code: Not reported
Meth Code: H01 - Transfer Station
Quantity Tons: 0.25
Waste Quantity: 500
Quantity Unit: P

Map ID
Direction
Distance
Elevation

MAP FINDINGS

Site

Database(s)

EDR ID Number
EPA ID Number

SOLUTION INC (Continued)

S113012165

Additional Code 1: Not reported
Additional Code 2: Not reported
Additional Code 3: Not reported
Additional Code 4: Not reported
Additional Code 5: Not reported

Shipment Date: 19941122
Creation Date: 3/28/1996 0:00:00
Receipt Date: 19941129
Manifest ID: 93731153
Trans EPA ID: DED980918858
Trans Name: Not reported
Trans 2 EPA ID: Not reported
Trans 2 Name: Not reported
TSDf EPA ID: CAD050806850
Trans Name: Not reported
TSDf Alt EPA ID: CAD050806850
TSDf Alt Name: Not reported
Waste Code Description: - Not reported
RCRA Code: Not reported
Meth Code: - Not reported
Quantity Tons: 0.1
Waste Quantity: 200
Quantity Unit: P
Additional Code 1: Not reported
Additional Code 2: Not reported
Additional Code 3: Not reported
Additional Code 4: Not reported
Additional Code 5: Not reported

Shipment Date: 19941122
Creation Date: 3/28/1996 0:00:00
Receipt Date: 19941129
Manifest ID: 93731153
Trans EPA ID: DED980918858
Trans Name: Not reported
Trans 2 EPA ID: Not reported
Trans 2 Name: Not reported
TSDf EPA ID: CAD050806850
Trans Name: Not reported
TSDf Alt EPA ID: CAD050806850
TSDf Alt Name: Not reported
Waste Code Description: 331 - Off-specification, aged, or surplus organics
RCRA Code: Not reported
Meth Code: - Not reported
Quantity Tons: 3.4
Waste Quantity: 6800
Quantity Unit: P
Additional Code 1: Not reported
Additional Code 2: Not reported
Additional Code 3: Not reported
Additional Code 4: Not reported
Additional Code 5: Not reported

Shipment Date: 19940901
Creation Date: 10/11/1995 0:00:00
Receipt Date: Not reported

Map ID
Direction
Distance
Elevation

MAP FINDINGS

Site

Database(s)

EDR ID Number
EPA ID Number

SOLUTIA INC (Continued)

S113012165

Manifest ID: 93183281
Trans EPA ID: DED980918858
Trans Name: Not reported
Trans 2 EPA ID: Not reported
Trans 2 Name: Not reported
TSDf EPA ID: CAD050806850
Trans Name: Not reported
TSDf Alt EPA ID: Not reported
TSDf Alt Name: Not reported
Waste Code Description: 551 - Laboratory waste chemicals 561 Detergent and soap
RCRA Code: Not reported
Meth Code: - Not reported
Quantity Tons: 0.25
Waste Quantity: 500
Quantity Unit: P
Additional Code 1: Not reported
Additional Code 2: Not reported
Additional Code 3: Not reported
Additional Code 4: Not reported
Additional Code 5: Not reported

Shipment Date: 19940901
Creation Date: 10/11/1995 0:00:00
Receipt Date: Not reported
Manifest ID: 93183281
Trans EPA ID: DED980918858
Trans Name: Not reported
Trans 2 EPA ID: Not reported
Trans 2 Name: Not reported
TSDf EPA ID: CAD050806850
Trans Name: Not reported
TSDf Alt EPA ID: Not reported
TSDf Alt Name: Not reported
Waste Code Description: 551 - Laboratory waste chemicals 561 Detergent and soap
RCRA Code: Not reported
Meth Code: - Not reported
Quantity Tons: 0.5
Waste Quantity: 1000
Quantity Unit: P
Additional Code 1: Not reported
Additional Code 2: Not reported
Additional Code 3: Not reported
Additional Code 4: Not reported
Additional Code 5: Not reported

HWTS:
Name: SOLUTIA INC
Address: 810 E MAIN ST
Address 2: Not reported
City,State,Zip: ONTARIO, CA 917610000
EPA ID: CAD982010753
Inactive Date: 06/30/2000
Create Date: 06/17/1988
Last Act Date: 09/12/2001
Mailing Name: Not reported
Mailing Address: 8192 DEAVILLE DRIVE
Mailing Address 2: Not reported

Map ID
Direction
Distance
Elevation

MAP FINDINGS

Site

Database(s)

EDR ID Number
EPA ID Number

SOLUTIA INC (Continued)

S113012165

Mailing City,State,Zip: HUNTINGTON BEACH, CA 926460000
Owner Name: SOLUTIA INC
Owner Address: 10300 OLIVE ST
Owner Address 2: Not reported
Owner City,State,Zip: ST LOUIS, MO 631660000
Contact Name: JEFF JAMES/OPERATIONS MGR
Contact Address: INACTIVE PER VQ01 - BMI
Contact Address 2: Not reported
City,State,Zip: HUNTINGTON BEACH, CA 926460000

**A7
Target
Property**

**JC HORIZONS LTD
825 E STATE ST
ONTARIO, CA 91761**

**FINDS 1024636414
ECHO N/A**

Site 7 of 57 in cluster A

**Actual:
982 ft.**

FINDS:
Registry ID: 110070424801

Click Here:

Environmental Interest/Information System:

RCRAInfo is a national information system that supports the Resource Conservation and Recovery Act (RCRA) program through the tracking of events and activities related to facilities that generate, transport, and treat, store, or dispose of hazardous waste. RCRAInfo allows RCRA program staff to track the notification, permit, compliance, and corrective action activities required under RCRA.

[Click this hyperlink](#) while viewing on your computer to access additional FINDS: detail in the EDR Site Report.

ECHO:

Envid: 1024636414
Registry ID: 110070424801
DFR URL: <http://echo.epa.gov/detailed-facility-report?fid=110070424801>
Name: JC HORIZONS LTD
Address: 825 E STATE ST
City,State,Zip: ONTARIO, CA 91761

**A8
Target
Property**

**ALBERTO GARCIA CONSTRUCTION SERVICES INC DBA AG CO
807 E STATE ST
ONTARIO, CA 91761**

**RCRA NonGen / NLR 1024815721
CAL000314808**

Site 8 of 57 in cluster A

**Actual:
982 ft.**

RCRA NonGen / NLR:
Date Form Received by Agency: 2006-12-28 00:00:00.0
Handler Name: ALBERTO GARCIA CONSTRUCTION SERVICES INC DBA AG CONSTRUCTION
Handler Address: 807 E STATE ST
Handler City,State,Zip: ONTARIO, CA 91761-1837
EPA ID: CAL000314808
Contact Name: ALBERTO GARCIA SALINAS/OWNER-PRES
Contact Address: 807 E STATE ST
Contact City,State,Zip: ONTARIO, CA 91761-1837
Contact Telephone: 909-986-7878
Contact Fax: 909-986-4635

Map ID
 Direction
 Distance
 Elevation

MAP FINDINGS

Site

Database(s)

EDR ID Number
 EPA ID Number

ALBERTO GARCIA CONSTRUCTION SERVICES INC DBA AG CONSTRUCTION (Continued)

1024815721

Contact Email:	ALBERTO@AGCONSTRUCTION.COM
Contact Title:	Not reported
EPA Region:	09
Land Type:	Not reported
Federal Waste Generator Description:	Not a generator, verified
Non-Notifier:	Not reported
Biennial Report Cycle:	Not reported
Accessibility:	Not reported
Active Site Indicator:	Handler Activities
State District Owner:	Not reported
State District:	Not reported
Mailing Address:	807 E STATE ST
Mailing City,State,Zip:	ONTARIO, CA 91761-1837
Owner Name:	ALBERTO GARCIA CONSRTUCTION SER INC
Owner Type:	Other
Operator Name:	ALBERTO GARCIA SALINAS/OWNER-PRES
Operator Type:	Other
Short-Term Generator Activity:	No
Importer Activity:	No
Mixed Waste Generator:	No
Transporter Activity:	No
Transfer Facility Activity:	No
Recycler Activity with Storage:	No
Small Quantity On-Site Burner Exemption:	No
Smelting Melting and Refining Furnace Exemption:	No
Underground Injection Control:	No
Off-Site Waste Receipt:	No
Universal Waste Indicator:	Yes
Universal Waste Destination Facility:	Yes
Federal Universal Waste:	No
Active Site Fed-Reg Treatment Storage and Disposal Facility:	Not reported
Active Site Converter Treatment storage and Disposal Facility:	Not reported
Active Site State-Reg Treatment Storage and Disposal Facility:	Not reported
Active Site State-Reg Handler:	---
Federal Facility Indicator:	Not reported
Hazardous Secondary Material Indicator:	N
Sub-Part K Indicator:	Not reported
Commercial TSD Indicator:	No
Treatment Storage and Disposal Type:	Not reported
2018 GPRA Permit Baseline:	Not on the Baseline
2018 GPRA Renewals Baseline:	Not on the Baseline
Permit Renewals Workload Universe:	Not reported
Permit Workload Universe:	Not reported
Permit Progress Universe:	Not reported
Post-Closure Workload Universe:	Not reported
Closure Workload Universe:	Not reported
202 GPRA Corrective Action Baseline:	No
Corrective Action Workload Universe:	No
Subject to Corrective Action Universe:	No
Non-TSDFs Where RCRA CA has Been Imposed Universe:	No
TSDFs Potentially Subject to CA Under 3004 (u)/(v) Universe:	No
TSDFs Only Subject to CA under Discretionary Auth Universe:	No
Corrective Action Priority Ranking:	No NCAPS ranking
Environmental Control Indicator:	No
Institutional Control Indicator:	No
Human Exposure Controls Indicator:	N/A
Groundwater Controls Indicator:	N/A

Map ID
Direction
Distance
Elevation

MAP FINDINGS

Site

Database(s)

EDR ID Number
EPA ID Number

ALBERTO GARCIA CONSTRUCTION SERVICES INC DBA AG CONSTRUCTION (Continued)

1024815721

Operating TSDF Universe:	Not reported
Full Enforcement Universe:	Not reported
Significant Non-Complier Universe:	No
Unaddressed Significant Non-Complier Universe:	No
Addressed Significant Non-Complier Universe:	No
Significant Non-Complier With a Compliance Schedule Universe:	No
Financial Assurance Required:	Not reported
Handler Date of Last Change:	2018-09-05 20:28:49.0
Recognized Trader-Importer:	No
Recognized Trader-Exporter:	No
Importer of Spent Lead Acid Batteries:	No
Exporter of Spent Lead Acid Batteries:	No
Recycler Activity Without Storage:	No
Manifest Broker:	No
Sub-Part P Indicator:	No

Handler - Owner Operator:

Owner/Operator Indicator:	Owner
Owner/Operator Name:	ALBERTO GARCIA CONSRTUCTION SER INC
Legal Status:	Other
Date Became Current:	Not reported
Date Ended Current:	Not reported
Owner/Operator Address:	1424 S MAGNOLIA AVE
Owner/Operator City,State,Zip:	ONTARIO, CA 91767
Owner/Operator Telephone:	909-986-7878
Owner/Operator Telephone Ext:	Not reported
Owner/Operator Fax:	Not reported
Owner/Operator Email:	Not reported

Owner/Operator Indicator:	Operator
Owner/Operator Name:	ALBERTO GARCIA SALINAS/OWNER-PRES
Legal Status:	Other
Date Became Current:	Not reported
Date Ended Current:	Not reported
Owner/Operator Address:	807 E STATE ST
Owner/Operator City,State,Zip:	ONTARIO, CA 91761-1837
Owner/Operator Telephone:	909-986-7878
Owner/Operator Telephone Ext:	Not reported
Owner/Operator Fax:	Not reported
Owner/Operator Email:	Not reported

Historic Generators:

Receive Date:	2006-12-28 00:00:00.0
Handler Name:	ALBERTO GARCIA CONSTRUCTION SERVICES INC DBA AG CONSTRUCTION
Federal Waste Generator Description:	Not a generator, verified
State District Owner:	Not reported
Large Quantity Handler of Universal Waste:	No
Recognized Trader Importer:	No
Recognized Trader Exporter:	No
Spent Lead Acid Battery Importer:	No
Spent Lead Acid Battery Exporter:	No
Current Record:	Yes
Non Storage Recycler Activity:	Not reported
Electronic Manifest Broker:	Not reported

Map ID
 Direction
 Distance
 Elevation

MAP FINDINGS

Site

Database(s)

EDR ID Number
 EPA ID Number

ALBERTO GARCIA CONSTRUCTION SERVICES INC DBA AG CONSTRUCTION (Continued)

1024815721

List of NAICS Codes and Descriptions:

NAICS Code: 44419
 NAICS Description: OTHER BUILDING MATERIAL DEALERS

NAICS Code: 56299
 NAICS Description: ALL OTHER WASTE MANAGEMENT SERVICES

Facility Has Received Notices of Violations:

Violations: No Violations Found

Evaluation Action Summary:

Evaluations: No Evaluations Found

**A9
 Target
 Property**

**E-Z SERVE OF CALIF INC
 316 S BON VIEW AVE
 ONTARIO, CA 91761**

**HIST UST
 San Bern. Co. Permit
 CIWQS**

**U001569968
 N/A**

Site 9 of 57 in cluster A

**Actual:
 982 ft.**

HIST UST:

Name: E-Z SERVE OF CALIF INC
 Address: 316 S BON VIEW AVE
 City,State,Zip: ONTARIO, CA 91761
 File Number: 00029DDE
 URL: <http://geotracker.waterboards.ca.gov/ustpdfs/pdf/00029DDE.pdf>
 Region: STATE
 Facility ID: 00000013365
 Facility Type: Gas Station
 Other Type: Not reported
 Contact Name: SAME
 Telephone: 7149841261
 Owner Name: E-Z SERVE OF CALIFORNIA, INC.
 Owner Address: P.O. BOX 3550
 Owner City,St,Zip: ONTARIO, CA 91761
 Total Tanks: 0004

Tank Num: 001
 Container Num: 1
 Year Installed: 1981
 Tank Capacity: 00012000
 Tank Used for: PRODUCT
 Type of Fuel: DIESEL
 Container Construction Thickness: 1/4"
 Leak Detection: None

Tank Num: 002
 Container Num: 2
 Year Installed: Not reported
 Tank Capacity: 00010000
 Tank Used for: PRODUCT
 Type of Fuel: 06
 Container Construction Thickness: 1/4"
 Leak Detection: Stock Inventor, None

Tank Num: 003

Map ID
Direction
Distance
Elevation

MAP FINDINGS

Site

Database(s)

EDR ID Number
EPA ID Number

E-Z SERVE OF CALIF INC (Continued)

U001569968

Container Num: 3
Year Installed: Not reported
Tank Capacity: 00010000
Tank Used for: PRODUCT
Type of Fuel: 06
Container Construction Thickness: 1/4"
Leak Detection: None

Tank Num: 004
Container Num: 4
Year Installed: 1974
Tank Capacity: 00002000
Tank Used for: WASTE
Type of Fuel: WASTE OIL
Container Construction Thickness: 3/16
Leak Detection: None

[Click here for Geo Tracker PDF:](#)

San Bern. Co. Permit:

Name: SIGMA CORPORATION
Address: 316 S BON VIEW AVE
City,State,Zip: ONTARIO, CA 91761
Region: SAN BERNARDINO
Facility ID: FA0006185
Owner: SIGMA CORPORATION
Permit Number: PT0009251
Permit Category: HAZARDOUS MATERIALS 1-3 CHEMICALS SPECIAL
Facility Status: INACTIVE
Expiration Date: 11/30/2014

CIWQS:

Name: SIGMA CORP
Address: 316 S BON VIEW AVE
City,State,Zip: ONTARIO, CA 91761
Agency: Sigma Corp
Agency Address: 4652 East Guasti Road, Ontario, CA 91761
Place/Project Type: Industrial - Special Warehousing and Storage, NEC
SIC/NAICS: 4226
Region: 8
Program: INDSTW
Regulatory Measure Status: Terminated
Regulatory Measure Type: Storm water industrial
Order Number: 2014-0057-DWQ
WDID: 8 36I020450
NPDES Number: CAS000001
Adoption Date: Not reported
Effective Date: 09/08/2006
Termination Date: 07/09/2015
Expiration/Review Date: Not reported
Design Flow: Not reported
Major/Minor: Not reported
Complexity: Not reported
TTWQ: Not reported
Enforcement Actions within 5 years: 0
Violations within 5 years: 0

Map ID
 Direction
 Distance
 Elevation

MAP FINDINGS

Site

Database(s)

EDR ID Number
 EPA ID Number

E-Z SERVE OF CALIF INC (Continued)

U001569968

Latitude: 34.061
 Longitude: -117.63666

A10 Target Property
BAUSMAN & COMPANY
745 STATE ST UNIT A
ONTARIO, CA 91761

EMI S106826721
CERS N/A

Site 10 of 57 in cluster A

Actual:
982 ft.

EMI:

Name:	BAUSMAN & COMPANY
Address:	745 STATE ST UNIT A
City,State,Zip:	ONTARIO, CA 91761
Year:	2002
County Code:	36
Air Basin:	SC
Facility ID:	115556
Air District Name:	SC
SIC Code:	2511
Air District Name:	SOUTH COAST AQMD
Community Health Air Pollution Info System:	Not reported
Consolidated Emission Reporting Rule:	Not reported
Total Organic Hydrocarbon Gases Tons/Yr:	7
Reactive Organic Gases Tons/Yr:	6
Carbon Monoxide Emissions Tons/Yr:	0
NOX - Oxides of Nitrogen Tons/Yr:	0
SOX - Oxides of Sulphur Tons/Yr:	0
Particulate Matter Tons/Yr:	1
Part. Matter 10 Micrometers and Smlr Tons/Yr:	0

Name:	BAUSMAN & COMPANY
Address:	745 STATE ST UNIT A
City,State,Zip:	ONTARIO, CA 91761
Year:	2003
County Code:	36
Air Basin:	SC
Facility ID:	115556
Air District Name:	SC
SIC Code:	2511
Air District Name:	SOUTH COAST AQMD
Community Health Air Pollution Info System:	Not reported
Consolidated Emission Reporting Rule:	Not reported
Total Organic Hydrocarbon Gases Tons/Yr:	7
Reactive Organic Gases Tons/Yr:	6
Carbon Monoxide Emissions Tons/Yr:	0
NOX - Oxides of Nitrogen Tons/Yr:	0
SOX - Oxides of Sulphur Tons/Yr:	0
Particulate Matter Tons/Yr:	1
Part. Matter 10 Micrometers and Smlr Tons/Yr:	0

Name:	BAUSMAN & COMPANY
Address:	745 STATE ST UNIT A
City,State,Zip:	ONTARIO, CA 91761
Year:	2004
County Code:	36
Air Basin:	SC
Facility ID:	115556
Air District Name:	SC

Map ID
Direction
Distance
Elevation

MAP FINDINGS

Site

Database(s)

EDR ID Number
EPA ID Number

BAUSMAN & COMPANY (Continued)

S106826721

SIC Code: 2511
Air District Name: SOUTH COAST AQMD
Community Health Air Pollution Info System: Not reported
Consolidated Emission Reporting Rule: Not reported
Total Organic Hydrocarbon Gases Tons/Yr: 6.72282
Reactive Organic Gases Tons/Yr: 6.48
Carbon Monoxide Emissions Tons/Yr: 0
NOX - Oxides of Nitrogen Tons/Yr: 0
SOX - Oxides of Sulphur Tons/Yr: 0
Particulate Matter Tons/Yr: 0.624
Part. Matter 10 Micrometers and Smllr Tons/Yr:0.44

Name: BAUSMAN & COMPANY
Address: 745 STATE ST UNIT A
City,State,Zip: ONTARIO, CA 91761
Year: 2005
County Code: 36
Air Basin: SC
Facility ID: 115556
Air District Name: SC
SIC Code: 2511
Air District Name: SOUTH COAST AQMD
Community Health Air Pollution Info System: Not reported
Consolidated Emission Reporting Rule: Not reported
Total Organic Hydrocarbon Gases Tons/Yr: 8.7271
Reactive Organic Gases Tons/Yr: 8.39104167
Carbon Monoxide Emissions Tons/Yr: 0
NOX - Oxides of Nitrogen Tons/Yr: 0
SOX - Oxides of Sulphur Tons/Yr: 0
Particulate Matter Tons/Yr: .727
Part. Matter 10 Micrometers and Smllr Tons/Yr:.69792

Name: BAUSMAN & COMPANY
Address: 745 STATE ST UNIT A
City,State,Zip: ONTARIO, CA 91761
Year: 2006
County Code: 36
Air Basin: SC
Facility ID: 115556
Air District Name: SC
SIC Code: 2511
Air District Name: SOUTH COAST AQMD
Community Health Air Pollution Info System: Not reported
Consolidated Emission Reporting Rule: Not reported
Total Organic Hydrocarbon Gases Tons/Yr: 9.952167294135053725
Reactive Organic Gases Tons/Yr: 9.692
Carbon Monoxide Emissions Tons/Yr: 0
NOX - Oxides of Nitrogen Tons/Yr: 0
SOX - Oxides of Sulphur Tons/Yr: 0
Particulate Matter Tons/Yr: 1.131
Part. Matter 10 Micrometers and Smllr Tons/Yr:1.08576

Name: BAUSMAN & COMPANY
Address: 745 STATE ST UNIT A
City,State,Zip: ONTARIO, CA 91761
Year: 2007
County Code: 36

Map ID
 Direction
 Distance
 Elevation

MAP FINDINGS

Site

Database(s)

EDR ID Number
 EPA ID Number

BAUSMAN & COMPANY (Continued)

S106826721

Air Basin: SC
 Facility ID: 115556
 Air District Name: SC
 SIC Code: 2511
 Air District Name: SOUTH COAST AQMD
 Community Health Air Pollution Info System: Not reported
 Consolidated Emission Reporting Rule: Not reported
 Total Organic Hydrocarbon Gases Tons/Yr: 9.952167294135053725
 Reactive Organic Gases Tons/Yr: 9.692
 Carbon Monoxide Emissions Tons/Yr: 0
 NOX - Oxides of Nitrogen Tons/Yr: 0
 SOX - Oxides of Sulphur Tons/Yr: 0
 Particulate Matter Tons/Yr: 1.131
 Part. Matter 10 Micrometers and Smllr Tons/Yr:1.08576

CERS:

Name: BAUSMAN & COMPANY
 Address: 745 STATE ST UNIT A
 City,State,Zip: ONTARIO, CA 91761-1808
 Site ID: 453842
 CERS ID: 110038080215
 CERS Description: US EPA Air Emission Inventory System (EIS)

**A11
 Target
 Property**

**MONSANTO CO
 810 E MAIN ST
 ONTARIO, CA 91761**

**EMI S106835877
 N/A**

Site 11 of 57 in cluster A

**Actual:
 982 ft.**

EMI:

Name: MONSANTO CO
 Address: 810 E MAIN ST
 City,State,Zip: ONTARIO, CA 91761
 Year: 1995
 County Code: 36
 Air Basin: SC
 Facility ID: 18417
 Air District Name: SC
 SIC Code: 2819
 Air District Name: SOUTH COAST AQMD
 Community Health Air Pollution Info System: Not reported
 Consolidated Emission Reporting Rule: Not reported
 Total Organic Hydrocarbon Gases Tons/Yr: 0
 Reactive Organic Gases Tons/Yr: 0
 Carbon Monoxide Emissions Tons/Yr: 0
 NOX - Oxides of Nitrogen Tons/Yr: 0
 SOX - Oxides of Sulphur Tons/Yr: 0
 Particulate Matter Tons/Yr: 3
 Part. Matter 10 Micrometers and Smllr Tons/Yr:2

Map ID
 Direction
 Distance
 Elevation

MAP FINDINGS

Site

Database(s)

EDR ID Number
 EPA ID Number

A14 **BAUSMAN AND COMPANY INC**
Target **745 E STATE ST**
Property **ONTARIO, CA 91761**

HAZNET **S113045674**
HWTS **N/A**

Site 14 of 57 in cluster A

Actual:
982 ft.

HAZNET:	
Name:	BAUSMAN AND COMPANY INC
Address:	745 E STATE ST
Address 2:	Not reported
City,State,Zip:	ONTARIO, CA 917610000
Contact:	DAN PARISH/GENERAL MANAGER
Telephone:	9099470139
Mailing Name:	Not reported
Mailing Address:	1425 S CAMPUS AVE
Year:	2007
Gepaid:	CAL000061770
TSD EPA ID:	CAD980884183
CA Waste Code:	352 - Other organic solids
Disposal Method:	H141 - Storage, Bulking, And/Or Transfer Off Site--No Treatment/Reovery (H010-H129) Or (H131-H135)
Tons:	4.925
Year:	2007
Gepaid:	CAL000061770
TSD EPA ID:	CAD980884183
CA Waste Code:	214 - Unspecified solvent mixture
Disposal Method:	H141 - Storage, Bulking, And/Or Transfer Off Site--No Treatment/Reovery (H010-H129) Or (H131-H135)
Tons:	3.78
Year:	2006
Gepaid:	CAL000061770
TSD EPA ID:	CAD980884183
CA Waste Code:	352 - Other organic solids
Disposal Method:	H141 - Storage, Bulking, And/Or Transfer Off Site--No Treatment/Reovery (H010-H129) Or (H131-H135)
Tons:	0.4
Year:	2006
Gepaid:	CAL000061770
TSD EPA ID:	CAD980884183
CA Waste Code:	352 - Other organic solids
Disposal Method:	H01 - Transfer Station
Tons:	1.725
Year:	2006
Gepaid:	CAL000061770
TSD EPA ID:	CAD980884183
CA Waste Code:	214 - Unspecified solvent mixture
Disposal Method:	H141 - Storage, Bulking, And/Or Transfer Off Site--No Treatment/Reovery (H010-H129) Or (H131-H135)
Tons:	0.99
Year:	2006
Gepaid:	CAL000061770
TSD EPA ID:	CAD980884183
CA Waste Code:	214 - Unspecified solvent mixture

Map ID
Direction
Distance
Elevation

MAP FINDINGS

Site

Database(s)

EDR ID Number
EPA ID Number

BAUSMAN AND COMPANY INC (Continued)

S113045674

Disposal Method:	H01 - Transfer Station
Tons:	2.16
Year:	2005
Gepaid:	CAL000061770
TSD EPA ID:	CAD980884183
CA Waste Code:	-
Disposal Method:	H01 - Transfer Station
Tons:	Not reported
Year:	2005
Gepaid:	CAL000061770
TSD EPA ID:	CAD980884183
CA Waste Code:	214 - Unspecified solvent mixture
Disposal Method:	H01 - Transfer Station
Tons:	1.872
Year:	2005
Gepaid:	CAL000061770
TSD EPA ID:	CAD980884183
CA Waste Code:	352 - Other organic solids
Disposal Method:	H01 - Transfer Station
Tons:	3.35
Year:	2005
Gepaid:	CAL000061770
TSD EPA ID:	CAD980884183
CA Waste Code:	352 - Other organic solids
Disposal Method:	-
Tons:	0.4

[Click this hyperlink](#) while viewing on your computer to access 39 additional CA HAZNET: record(s) in the EDR Site Report.

Additional Info:

Year:	2003
Gen EPA ID:	CAL000061770
Shipment Date:	20031028
Creation Date:	8/5/2004 10:07:02
Receipt Date:	20031107
Manifest ID:	22766670
Trans EPA ID:	CAR000075424
Trans Name:	ENVIRO-GUARD
Trans 2 EPA ID:	Not reported
Trans 2 Name:	Not reported
TSDf EPA ID:	CAD097030993
Trans Name:	US FILTER RECOVERY SERVICES
TSDf Alt EPA ID:	Not reported
TSDf Alt Name:	Not reported
Waste Code Description:	352 - Other organic solids
RCRA Code:	Not reported
Meth Code:	D99 - Disposal, Other
Quantity Tons:	0.5
Waste Quantity:	1000
Quantity Unit:	P

Map ID
Direction
Distance
Elevation

MAP FINDINGS

Site

Database(s)

EDR ID Number
EPA ID Number

BAUSMAN AND COMPANY INC (Continued)

S113045674

Additional Code 1:	Not reported
Additional Code 2:	Not reported
Additional Code 3:	Not reported
Additional Code 4:	Not reported
Additional Code 5:	Not reported
Shipment Date:	20031028
Creation Date:	8/9/2004 8:46:09
Receipt Date:	20031111
Manifest ID:	22766564
Trans EPA ID:	CAR000075424
Trans Name:	ENVIRO-GUARD
Trans 2 EPA ID:	UTD981552425
Trans 2 Name:	SLT EXPRESS INC
TSDf EPA ID:	IND000646943
Trans Name:	POLLUTION CONTROL INDUSTRIES
TSDf Alt EPA ID:	Not reported
TSDf Alt Name:	Not reported
Waste Code Description:	214 - Unspecified solvent mixture
RCRA Code:	D001
Meth Code:	R01 - Recycler
Quantity Tons:	0.396
Waste Quantity:	110
Quantity Unit:	G
Additional Code 1:	Not reported
Additional Code 2:	Not reported
Additional Code 3:	Not reported
Additional Code 4:	Not reported
Additional Code 5:	Not reported
Shipment Date:	20030814
Creation Date:	8/2/2004 9:38:01
Receipt Date:	20030912
Manifest ID:	22480460
Trans EPA ID:	CAR000075424
Trans Name:	Not reported
Trans 2 EPA ID:	UTD981552425
Trans 2 Name:	Not reported
TSDf EPA ID:	IND000646943
Trans Name:	Not reported
TSDf Alt EPA ID:	Not reported
TSDf Alt Name:	Not reported
Waste Code Description:	214 - Unspecified solvent mixture
RCRA Code:	D001
Meth Code:	R01 - Recycler
Quantity Tons:	0.198
Waste Quantity:	55
Quantity Unit:	G
Additional Code 1:	Not reported
Additional Code 2:	Not reported
Additional Code 3:	Not reported
Additional Code 4:	Not reported
Additional Code 5:	Not reported
Shipment Date:	20030814
Creation Date:	8/2/2004 9:38:01
Receipt Date:	20030912

Map ID
Direction
Distance
Elevation

MAP FINDINGS

Site

Database(s)

EDR ID Number
EPA ID Number

BAUSMAN AND COMPANY INC (Continued)

S113045674

Manifest ID:	22480460
Trans EPA ID:	CAR000075424
Trans Name:	Not reported
Trans 2 EPA ID:	UTD981552425
Trans 2 Name:	Not reported
TSDf EPA ID:	IND000646943
Trans Name:	Not reported
TSDf Alt EPA ID:	Not reported
TSDf Alt Name:	Not reported
Waste Code Description:	352 - Other organic solids
RCRA Code:	Not reported
Meth Code:	D80 - Disposal, Land Fill
Quantity Tons:	0.8
Waste Quantity:	1600
Quantity Unit:	P
Additional Code 1:	Not reported
Additional Code 2:	Not reported
Additional Code 3:	Not reported
Additional Code 4:	Not reported
Additional Code 5:	Not reported
Shipment Date:	20030604
Creation Date:	5/18/2004 10:58:44
Receipt Date:	Not reported
Manifest ID:	22480753
Trans EPA ID:	CAR000075424
Trans Name:	Not reported
Trans 2 EPA ID:	UTD981552425
Trans 2 Name:	Not reported
TSDf EPA ID:	IND000646943
Trans Name:	Not reported
TSDf Alt EPA ID:	Not reported
TSDf Alt Name:	Not reported
Waste Code Description:	214 - Unspecified solvent mixture
RCRA Code:	D001
Meth Code:	- Not reported
Quantity Tons:	0.396
Waste Quantity:	110
Quantity Unit:	G
Additional Code 1:	Not reported
Additional Code 2:	Not reported
Additional Code 3:	Not reported
Additional Code 4:	Not reported
Additional Code 5:	Not reported
Shipment Date:	20030604
Creation Date:	5/18/2004 10:58:44
Receipt Date:	Not reported
Manifest ID:	22480753
Trans EPA ID:	CAR000075424
Trans Name:	Not reported
Trans 2 EPA ID:	UTD981552425
Trans 2 Name:	Not reported
TSDf EPA ID:	IND000646943
Trans Name:	Not reported
TSDf Alt EPA ID:	Not reported
TSDf Alt Name:	Not reported

Map ID
Direction
Distance
Elevation

MAP FINDINGS

Site

Database(s)

EDR ID Number
EPA ID Number

BAUSMAN AND COMPANY INC (Continued)

S113045674

Waste Code Description:	352 - Other organic solids
RCRA Code:	Not reported
Meth Code:	- Not reported
Quantity Tons:	0.625
Waste Quantity:	1250
Quantity Unit:	P
Additional Code 1:	Not reported
Additional Code 2:	Not reported
Additional Code 3:	Not reported
Additional Code 4:	Not reported
Additional Code 5:	Not reported
Shipment Date:	20030220
Creation Date:	5/16/2003 18:32:20
Receipt Date:	Not reported
Manifest ID:	22064665
Trans EPA ID:	CAR000075424
Trans Name:	Not reported
Trans 2 EPA ID:	Not reported
Trans 2 Name:	Not reported
TSDf EPA ID:	AZD980892731
Trans Name:	Not reported
TSDf Alt EPA ID:	Not reported
TSDf Alt Name:	Not reported
Waste Code Description:	214 - Unspecified solvent mixture
RCRA Code:	D001
Meth Code:	- Not reported
Quantity Tons:	0.594
Waste Quantity:	165
Quantity Unit:	G
Additional Code 1:	Not reported
Additional Code 2:	Not reported
Additional Code 3:	Not reported
Additional Code 4:	Not reported
Additional Code 5:	Not reported
Shipment Date:	20030220
Creation Date:	5/16/2003 18:32:20
Receipt Date:	Not reported
Manifest ID:	22064665
Trans EPA ID:	CAR000075424
Trans Name:	Not reported
Trans 2 EPA ID:	Not reported
Trans 2 Name:	Not reported
TSDf EPA ID:	AZD980892731
Trans Name:	Not reported
TSDf Alt EPA ID:	Not reported
TSDf Alt Name:	Not reported
Waste Code Description:	352 - Other organic solids
RCRA Code:	Not reported
Meth Code:	- Not reported
Quantity Tons:	0.9
Waste Quantity:	1800
Quantity Unit:	P
Additional Code 1:	Not reported
Additional Code 2:	Not reported
Additional Code 3:	Not reported

Map ID
Direction
Distance
Elevation

MAP FINDINGS

Site

Database(s)

EDR ID Number
EPA ID Number

BAUSMAN AND COMPANY INC (Continued)

S113045674

Additional Code 4: Not reported
Additional Code 5: Not reported

Additional Info:

Year: 2007
Gen EPA ID: CAL000061770

Shipment Date: 20070823
Creation Date: 11/5/2007 18:30:51
Receipt Date: 20070828
Manifest ID: 000306441FLE
Trans EPA ID: CAR000075424
Trans Name: ENVIRO-GUARD
Trans 2 EPA ID: CAD983649880
Trans 2 Name: GENERAL ENVIRONMENTAL MANAGEMENT
TSDF EPA ID: CAD980884183
Trans Name: GEM - RANCHO CORDOVA LLC
TSDF Alt EPA ID: Not reported
TSDF Alt Name: Not reported
Waste Code Description: 352 - Other organic solids
RCRA Code: Not reported
Meth Code: H141 - Storage, Bulking, And/Or Transfer Off Site--No Treatment/Reovery (H010-H129) Or (H131-H135)

Quantity Tons: 1.8
Waste Quantity: 3600
Quantity Unit: P
Additional Code 1: Not reported
Additional Code 2: Not reported
Additional Code 3: Not reported
Additional Code 4: Not reported
Additional Code 5: Not reported

Shipment Date: 20070823
Creation Date: 11/5/2007 18:30:51
Receipt Date: 20070828
Manifest ID: 000306441FLE
Trans EPA ID: CAR000075424
Trans Name: ENVIRO-GUARD
Trans 2 EPA ID: CAD983649880
Trans 2 Name: GENERAL ENVIRONMENTAL MANAGEMENT
TSDF EPA ID: CAD980884183
Trans Name: GEM - RANCHO CORDOVA LLC
TSDF Alt EPA ID: Not reported
TSDF Alt Name: Not reported
Waste Code Description: 214 - Unspecified solvent mixture
RCRA Code: F003
Meth Code: H141 - Storage, Bulking, And/Or Transfer Off Site--No Treatment/Reovery (H010-H129) Or (H131-H135)

Quantity Tons: 0.36
Waste Quantity: 100
Quantity Unit: G
Additional Code 1: D001
Additional Code 2: Not reported
Additional Code 3: Not reported
Additional Code 4: Not reported
Additional Code 5: Not reported

Map ID
Direction
Distance
Elevation

MAP FINDINGS

Site

Database(s)

EDR ID Number
EPA ID Number

BAUSMAN AND COMPANY INC (Continued)

S113045674

Shipment Date: 20070727
Creation Date: 2/5/2008 18:30:26
Receipt Date: 20070807
Manifest ID: 000306422FLE
Trans EPA ID: CAR000075424
Trans Name: ENVIRO-GUARD
Trans 2 EPA ID: CAD983649880
Trans 2 Name: GENERAL ENVIRONMENTAL MANAGEMENT
TSDf EPA ID: CAD980884183
Trans Name: GEM - RANCHO CORDOVA LLC
TSDf Alt EPA ID: Not reported
TSDf Alt Name: Not reported
Waste Code Description: 214 - Unspecified solvent mixture
RCRA Code: F003
Meth Code: H141 - Storage, Bulking, And/Or Transfer Off Site--No Treatment/Reovery (H010-H129) Or (H131-H135)

Quantity Tons: 1.26
Waste Quantity: 350
Quantity Unit: G
Additional Code 1: D001
Additional Code 2: Not reported
Additional Code 3: Not reported
Additional Code 4: Not reported
Additional Code 5: Not reported

Shipment Date: 20070727
Creation Date: 2/5/2008 18:30:26
Receipt Date: 20070807
Manifest ID: 000306422FLE
Trans EPA ID: CAR000075424
Trans Name: ENVIRO-GUARD
Trans 2 EPA ID: CAD983649880
Trans 2 Name: GENERAL ENVIRONMENTAL MANAGEMENT
TSDf EPA ID: CAD980884183
Trans Name: GEM - RANCHO CORDOVA LLC
TSDf Alt EPA ID: Not reported
TSDf Alt Name: Not reported
Waste Code Description: 352 - Other organic solids
RCRA Code: Not reported
Meth Code: H141 - Storage, Bulking, And/Or Transfer Off Site--No Treatment/Reovery (H010-H129) Or (H131-H135)

Quantity Tons: 0.9
Waste Quantity: 1800
Quantity Unit: P
Additional Code 1: Not reported
Additional Code 2: Not reported
Additional Code 3: Not reported
Additional Code 4: Not reported
Additional Code 5: Not reported

Shipment Date: 20070717
Creation Date: 2/4/2008 18:30:20
Receipt Date: 20070724
Manifest ID: 000306397FLE
Trans EPA ID: CAR000075424
Trans Name: ENVIRO-GUARD
Trans 2 EPA ID: CAD983649880

Map ID
Direction
Distance
Elevation

MAP FINDINGS

Site

Database(s)

EDR ID Number
EPA ID Number

BAUSMAN AND COMPANY INC (Continued)

S113045674

Trans 2 Name: GENERAL ENVIRONMENTAL MANAGEMENT
TSDf EPA ID: CAD980884183
Trans Name: GEM-RANCHO CORDOVA LLC
TSDf Alt EPA ID: Not reported
TSDf Alt Name: Not reported
Waste Code Description: 352 - Other organic solids
RCRA Code: Not reported
Meth Code: H141 - Storage, Bulking, And/Or Transfer Off Site--No Treatment/Reovery (H010-H129) Or (H131-H135)

Quantity Tons: 1.1
Waste Quantity: 2200
Quantity Unit: P
Additional Code 1: Not reported
Additional Code 2: Not reported
Additional Code 3: Not reported
Additional Code 4: Not reported
Additional Code 5: Not reported

Shipment Date: 20070717
Creation Date: 2/4/2008 18:30:20
Receipt Date: 20070724
Manifest ID: 000306397FLE
Trans EPA ID: CAR000075424
Trans Name: ENVIRO-GUARD
Trans 2 EPA ID: CAD983649880
Trans 2 Name: GENERAL ENVIRONMENTAL MANAGEMENT
TSDf EPA ID: CAD980884183
Trans Name: GEM-RANCHO CORDOVA LLC
TSDf Alt EPA ID: Not reported
TSDf Alt Name: Not reported
Waste Code Description: 214 - Unspecified solvent mixture
RCRA Code: F003
Meth Code: H141 - Storage, Bulking, And/Or Transfer Off Site--No Treatment/Reovery (H010-H129) Or (H131-H135)

Quantity Tons: 0.36
Waste Quantity: 100
Quantity Unit: G
Additional Code 1: D001
Additional Code 2: Not reported
Additional Code 3: Not reported
Additional Code 4: Not reported
Additional Code 5: Not reported

Shipment Date: 20070510
Creation Date: 2/4/2008 18:30:14
Receipt Date: 20070517
Manifest ID: 000306292FLE
Trans EPA ID: CAR000075424
Trans Name: ENVIRO-GUARD
Trans 2 EPA ID: CAD983649880
Trans 2 Name: GENERAL ENVIRONMENTAL MANAGEMENT
TSDf EPA ID: CAD980884183
Trans Name: GEM - RANCHO CORDOVA LLC
TSDf Alt EPA ID: Not reported
TSDf Alt Name: Not reported
Waste Code Description: 352 - Other organic solids
RCRA Code: Not reported

Map ID
Direction
Distance
Elevation

MAP FINDINGS

Site

Database(s)

EDR ID Number
EPA ID Number

BAUSMAN AND COMPANY INC (Continued)

S113045674

Meth Code: H141 - Storage, Bulking, And/Or Transfer Off Site--No
Treatment/Reovery (H010-H129) Or (H131-H135)
Quantity Tons: 0.225
Waste Quantity: 450
Quantity Unit: P
Additional Code 1: Not reported
Additional Code 2: Not reported
Additional Code 3: Not reported
Additional Code 4: Not reported
Additional Code 5: Not reported

Shipment Date: 20070510
Creation Date: 2/4/2008 18:30:14
Receipt Date: 20070517
Manifest ID: 000306292FLE
Trans EPA ID: CAR000075424
Trans Name: ENVIRO-GUARD
Trans 2 EPA ID: CAD983649880
Trans 2 Name: GENERAL ENVIRONMENTAL MANAGEMENT
TSDf EPA ID: CAD980884183
Trans Name: GEM - RANCHO CORDOVA LLC
TSDf Alt EPA ID: Not reported
TSDf Alt Name: Not reported
Waste Code Description: 214 - Unspecified solvent mixture
RCRA Code: F003
Meth Code: H141 - Storage, Bulking, And/Or Transfer Off Site--No
Treatment/Reovery (H010-H129) Or (H131-H135)

Quantity Tons: 0.72
Waste Quantity: 200
Quantity Unit: G
Additional Code 1: D001
Additional Code 2: Not reported
Additional Code 3: Not reported
Additional Code 4: Not reported
Additional Code 5: Not reported

Shipment Date: 20070124
Creation Date: 8/8/2007 18:30:07
Receipt Date: 20070130
Manifest ID: 000306117FLE
Trans EPA ID: CAR000075424
Trans Name: ENVIRO-GUARD
Trans 2 EPA ID: CAD983649880
Trans 2 Name: GENERAL ENVIRONMENTAL MANAGEMENT
TSDf EPA ID: CAD980884183
Trans Name: GEM - RANCHO CORDOVA LLC
TSDf Alt EPA ID: Not reported
TSDf Alt Name: Not reported
Waste Code Description: 352 - Other organic solids
RCRA Code: Not reported
Meth Code: H141 - Storage, Bulking, And/Or Transfer Off Site--No
Treatment/Reovery (H010-H129) Or (H131-H135)

Quantity Tons: 0.9
Waste Quantity: 1800
Quantity Unit: P
Additional Code 1: Not reported
Additional Code 2: Not reported

Map ID
Direction
Distance
Elevation

MAP FINDINGS

Site

Database(s)

EDR ID Number
EPA ID Number

BAUSMAN AND COMPANY INC (Continued)

S113045674

Additional Code 3: Not reported
Additional Code 4: Not reported
Additional Code 5: Not reported

Shipment Date: 20070124
Creation Date: 8/8/2007 18:30:07
Receipt Date: 20070130
Manifest ID: 000306117FLE
Trans EPA ID: CAR000075424
Trans Name: ENVIRO-GUARD
Trans 2 EPA ID: CAD983649880
Trans 2 Name: GENERAL ENVIRONMENTAL MANAGEMENT
TSDF EPA ID: CAD980884183
Trans Name: GEM - RANCHO CORDOVA LLC
TSDF Alt EPA ID: Not reported
TSDF Alt Name: Not reported
Waste Code Description: 214 - Unspecified solvent mixture
RCRA Code: F003
Meth Code: H141 - Storage, Bulking, And/Or Transfer Off Site--No Treatment/Reovery (H010-H129) Or (H131-H135)

Quantity Tons: 1.08
Waste Quantity: 300
Quantity Unit: G
Additional Code 1: D001
Additional Code 2: Not reported
Additional Code 3: Not reported
Additional Code 4: Not reported
Additional Code 5: Not reported

Additional Info:
Year: 1997
Gen EPA ID: CAL000061770

Shipment Date: 19971014
Creation Date: 7/23/1998 0:00:00
Receipt Date: 19971014
Manifest ID: 96695536
Trans EPA ID: CAD008252405
Trans Name: Not reported
Trans 2 EPA ID: Not reported
Trans 2 Name: Not reported
TSDF EPA ID: CAD008252405
Trans Name: Not reported
TSDF Alt EPA ID: CAD008252405
TSDF Alt Name: Not reported
Waste Code Description: 214 - Unspecified solvent mixture
RCRA Code: D001
Meth Code: R01 - Recycler
Quantity Tons: 0.198
Waste Quantity: 55
Quantity Unit: G
Additional Code 1: Not reported
Additional Code 2: Not reported
Additional Code 3: Not reported
Additional Code 4: Not reported
Additional Code 5: Not reported

Map ID
Direction
Distance
Elevation

MAP FINDINGS

Site

Database(s)

EDR ID Number
EPA ID Number

BAUSMAN AND COMPANY INC (Continued)

S113045674

Shipment Date: 19971009
Creation Date: 7/23/1998 0:00:00
Receipt Date: 19971010
Manifest ID: 96863025
Trans EPA ID: CAD982444481
Trans Name: Not reported
Trans 2 EPA ID: Not reported
Trans 2 Name: Not reported
TSDf EPA ID: CAD982444481
Trans Name: Not reported
TSDf Alt EPA ID: CAD982444481
TSDf Alt Name: Not reported
Waste Code Description: 181 - Other inorganic solid waste Organics
RCRA Code: Not reported
Meth Code: R01 - Recycler
Quantity Tons: 0.45
Waste Quantity: 900
Quantity Unit: P
Additional Code 1: Not reported
Additional Code 2: Not reported
Additional Code 3: Not reported
Additional Code 4: Not reported
Additional Code 5: Not reported

Shipment Date: 19970926
Creation Date: 7/23/1998 0:00:00
Receipt Date: 19970929
Manifest ID: 96862968
Trans EPA ID: CAD982444481
Trans Name: Not reported
Trans 2 EPA ID: Not reported
Trans 2 Name: Not reported
TSDf EPA ID: CAD982444481
Trans Name: Not reported
TSDf Alt EPA ID: CAD982444481
TSDf Alt Name: Not reported
Waste Code Description: 181 - Other inorganic solid waste Organics
RCRA Code: Not reported
Meth Code: H01 - Transfer Station
Quantity Tons: 0.8
Waste Quantity: 1600
Quantity Unit: P
Additional Code 1: Not reported
Additional Code 2: Not reported
Additional Code 3: Not reported
Additional Code 4: Not reported
Additional Code 5: Not reported

Shipment Date: 19970410
Creation Date: 6/26/1997 0:00:00
Receipt Date: 19970410
Manifest ID: 96724751
Trans EPA ID: CAD982444481
Trans Name: Not reported
Trans 2 EPA ID: Not reported
Trans 2 Name: Not reported
TSDf EPA ID: CAD982444481

Map ID
Direction
Distance
Elevation

MAP FINDINGS

Site

Database(s)

EDR ID Number
EPA ID Number

BAUSMAN AND COMPANY INC (Continued)

S113045674

Trans Name:	Not reported
TSDF Alt EPA ID:	CAD982444481
TSDF Alt Name:	Not reported
Waste Code Description:	214 - Unspecified solvent mixture
RCRA Code:	D001
Meth Code:	H01 - Transfer Station
Quantity Tons:	0.792
Waste Quantity:	220
Quantity Unit:	G
Additional Code 1:	Not reported
Additional Code 2:	Not reported
Additional Code 3:	Not reported
Additional Code 4:	Not reported
Additional Code 5:	Not reported
Shipment Date:	19970410
Creation Date:	6/26/1997 0:00:00
Receipt Date:	19970410
Manifest ID:	96724751
Trans EPA ID:	CAD982444481
Trans Name:	Not reported
Trans 2 EPA ID:	Not reported
Trans 2 Name:	Not reported
TSDF EPA ID:	CAD982444481
Trans Name:	Not reported
TSDF Alt EPA ID:	CAD982444481
TSDF Alt Name:	Not reported
Waste Code Description:	181 - Other inorganic solid waste Organics
RCRA Code:	Not reported
Meth Code:	R01 - Recycler
Quantity Tons:	0.3
Waste Quantity:	600
Quantity Unit:	P
Additional Code 1:	Not reported
Additional Code 2:	Not reported
Additional Code 3:	Not reported
Additional Code 4:	Not reported
Additional Code 5:	Not reported
Shipment Date:	19970410
Creation Date:	6/26/1997 0:00:00
Receipt Date:	19970410
Manifest ID:	96724751
Trans EPA ID:	CAD982444481
Trans Name:	Not reported
Trans 2 EPA ID:	Not reported
Trans 2 Name:	Not reported
TSDF EPA ID:	CAD982444481
Trans Name:	Not reported
TSDF Alt EPA ID:	CAD982444481
TSDF Alt Name:	Not reported
Waste Code Description:	181 - Other inorganic solid waste Organics
RCRA Code:	D001
Meth Code:	H01 - Transfer Station
Quantity Tons:	0.688
Waste Quantity:	165
Quantity Unit:	G

Map ID
Direction
Distance
Elevation

MAP FINDINGS

Site

Database(s)

EDR ID Number
EPA ID Number

BAUSMAN AND COMPANY INC (Continued)

S113045674

Additional Code 1: Not reported
Additional Code 2: Not reported
Additional Code 3: Not reported
Additional Code 4: Not reported
Additional Code 5: Not reported

Additional Info:

Year: 2002
Gen EPA ID: CAL000061770

Shipment Date: 20021126
Creation Date: 6/22/2003 18:31:12
Receipt Date: 20021203
Manifest ID: 22064449
Trans EPA ID: CAR000075424
Trans Name: Not reported
Trans 2 EPA ID: CAD980585293
Trans 2 Name: Not reported
TSDF EPA ID: AZD980892731
Trans Name: Not reported
TSDF Alt EPA ID: Not reported
TSDF Alt Name: Not reported
Waste Code Description: 352 - Other organic solids
RCRA Code: Not reported
Meth Code: D80 - Disposal, Land Fill
Quantity Tons: 0.4
Waste Quantity: 800
Quantity Unit: P
Additional Code 1: Not reported
Additional Code 2: Not reported
Additional Code 3: Not reported
Additional Code 4: Not reported
Additional Code 5: Not reported

Shipment Date: 20021126
Creation Date: 6/22/2003 18:31:12
Receipt Date: 20021203
Manifest ID: 22064449
Trans EPA ID: CAR000075424
Trans Name: Not reported
Trans 2 EPA ID: CAD980585293
Trans 2 Name: Not reported
TSDF EPA ID: AZD980892731
Trans Name: Not reported
TSDF Alt EPA ID: Not reported
TSDF Alt Name: Not reported
Waste Code Description: 214 - Unspecified solvent mixture
RCRA Code: D001
Meth Code: R01 - Recycler
Quantity Tons: 0.396
Waste Quantity: 110
Quantity Unit: G
Additional Code 1: Not reported
Additional Code 2: Not reported
Additional Code 3: Not reported
Additional Code 4: Not reported
Additional Code 5: Not reported

Map ID
Direction
Distance
Elevation

MAP FINDINGS

Site

Database(s)

EDR ID Number
EPA ID Number

BAUSMAN AND COMPANY INC (Continued)

S113045674

Shipment Date: 20021018
Creation Date: 6/22/2003 18:31:12
Receipt Date: 20021021
Manifest ID: 21656392
Trans EPA ID: CAR000075424
Trans Name: Not reported
Trans 2 EPA ID: CAD980585293
Trans 2 Name: Not reported
TSDf EPA ID: AZD980892731
Trans Name: Not reported
TSDf Alt EPA ID: AZD980892731
TSDf Alt Name: Not reported
Waste Code Description: 214 - Unspecified solvent mixture
RCRA Code: D001
Meth Code: R01 - Recycler
Quantity Tons: 0.396
Waste Quantity: 110
Quantity Unit: G
Additional Code 1: Not reported
Additional Code 2: Not reported
Additional Code 3: Not reported
Additional Code 4: Not reported
Additional Code 5: Not reported

Shipment Date: 20021018
Creation Date: 6/22/2003 18:31:12
Receipt Date: 20021021
Manifest ID: 21656392
Trans EPA ID: CAR000075424
Trans Name: Not reported
Trans 2 EPA ID: CAD980585293
Trans 2 Name: Not reported
TSDf EPA ID: AZD980892731
Trans Name: Not reported
TSDf Alt EPA ID: AZD980892731
TSDf Alt Name: Not reported
Waste Code Description: 352 - Other organic solids
RCRA Code: Not reported
Meth Code: D80 - Disposal, Land Fill
Quantity Tons: 0.6
Waste Quantity: 1200
Quantity Unit: P
Additional Code 1: Not reported
Additional Code 2: Not reported
Additional Code 3: Not reported
Additional Code 4: Not reported
Additional Code 5: Not reported

Shipment Date: 20020904
Creation Date: 6/22/2003 18:31:12
Receipt Date: 20020918
Manifest ID: 21656267
Trans EPA ID: CAR000075424
Trans Name: Not reported
Trans 2 EPA ID: CAD980585293
Trans 2 Name: Not reported
TSDf EPA ID: AZD980892731

Map ID
Direction
Distance
Elevation

MAP FINDINGS

Site

Database(s)

EDR ID Number
EPA ID Number

BAUSMAN AND COMPANY INC (Continued)

S113045674

Trans Name:	Not reported
TSDF Alt EPA ID:	Not reported
TSDF Alt Name:	Not reported
Waste Code Description:	352 - Other organic solids
RCRA Code:	Not reported
Meth Code:	D80 - Disposal, Land Fill
Quantity Tons:	0.5
Waste Quantity:	1000
Quantity Unit:	P
Additional Code 1:	Not reported
Additional Code 2:	Not reported
Additional Code 3:	Not reported
Additional Code 4:	Not reported
Additional Code 5:	Not reported
Shipment Date:	20020904
Creation Date:	6/22/2003 18:31:12
Receipt Date:	20020918
Manifest ID:	21656267
Trans EPA ID:	CAR000075424
Trans Name:	Not reported
Trans 2 EPA ID:	CAD980585293
Trans 2 Name:	Not reported
TSDF EPA ID:	AZD980892731
Trans Name:	Not reported
TSDF Alt EPA ID:	Not reported
TSDF Alt Name:	Not reported
Waste Code Description:	214 - Unspecified solvent mixture
RCRA Code:	D001
Meth Code:	R01 - Recycler
Quantity Tons:	0.396
Waste Quantity:	110
Quantity Unit:	G
Additional Code 1:	Not reported
Additional Code 2:	Not reported
Additional Code 3:	Not reported
Additional Code 4:	Not reported
Additional Code 5:	Not reported
Shipment Date:	20020611
Creation Date:	2/21/2003 10:41:38
Receipt Date:	20020613
Manifest ID:	21656061
Trans EPA ID:	CAR000075424
Trans Name:	Not reported
Trans 2 EPA ID:	CAD980585293
Trans 2 Name:	Not reported
TSDF EPA ID:	AZD980892731
Trans Name:	Not reported
TSDF Alt EPA ID:	Not reported
TSDF Alt Name:	Not reported
Waste Code Description:	214 - Unspecified solvent mixture
RCRA Code:	D001
Meth Code:	R01 - Recycler
Quantity Tons:	0.396
Waste Quantity:	110
Quantity Unit:	G

Map ID
Direction
Distance
Elevation

MAP FINDINGS

Site

Database(s)

EDR ID Number
EPA ID Number

BAUSMAN AND COMPANY INC (Continued)

S113045674

Additional Code 1:	Not reported
Additional Code 2:	Not reported
Additional Code 3:	Not reported
Additional Code 4:	Not reported
Additional Code 5:	Not reported
Shipment Date:	20020611
Creation Date:	2/21/2003 10:41:38
Receipt Date:	20020613
Manifest ID:	21656061
Trans EPA ID:	CAR000075424
Trans Name:	Not reported
Trans 2 EPA ID:	CAD980585293
Trans 2 Name:	Not reported
TSDf EPA ID:	AZD980892731
Trans Name:	Not reported
TSDf Alt EPA ID:	Not reported
TSDf Alt Name:	Not reported
Waste Code Description:	352 - Other organic solids
RCRA Code:	Not reported
Meth Code:	D80 - Disposal, Land Fill
Quantity Tons:	0.5
Waste Quantity:	1000
Quantity Unit:	P
Additional Code 1:	Not reported
Additional Code 2:	Not reported
Additional Code 3:	Not reported
Additional Code 4:	Not reported
Additional Code 5:	Not reported
Shipment Date:	20020416
Creation Date:	3/12/2003 18:31:29
Receipt Date:	20020423
Manifest ID:	20967189
Trans EPA ID:	CAR000075424
Trans Name:	Not reported
Trans 2 EPA ID:	CAD980585293
Trans 2 Name:	Not reported
TSDf EPA ID:	AZD980892731
Trans Name:	Not reported
TSDf Alt EPA ID:	Not reported
TSDf Alt Name:	Not reported
Waste Code Description:	352 - Other organic solids
RCRA Code:	Not reported
Meth Code:	D80 - Disposal, Land Fill
Quantity Tons:	0.375
Waste Quantity:	750
Quantity Unit:	P
Additional Code 1:	Not reported
Additional Code 2:	Not reported
Additional Code 3:	Not reported
Additional Code 4:	Not reported
Additional Code 5:	Not reported
Shipment Date:	20020416
Creation Date:	3/12/2003 18:31:29
Receipt Date:	20020423

Map ID
Direction
Distance
Elevation

MAP FINDINGS

Site

Database(s)

EDR ID Number
EPA ID Number

BAUSMAN AND COMPANY INC (Continued)

S113045674

Manifest ID: 20967189
Trans EPA ID: CAR000075424
Trans Name: Not reported
Trans 2 EPA ID: CAD980585293
Trans 2 Name: Not reported
TSDf EPA ID: AZD980892731
Trans Name: Not reported
TSDf Alt EPA ID: Not reported
TSDf Alt Name: Not reported
Waste Code Description: 214 - Unspecified solvent mixture
RCRA Code: D001
Meth Code: R01 - Recycler
Quantity Tons: 0.198
Waste Quantity: 55
Quantity Unit: G
Additional Code 1: Not reported
Additional Code 2: Not reported
Additional Code 3: Not reported
Additional Code 4: Not reported
Additional Code 5: Not reported

Additional Info:

Year: 2004
Gen EPA ID: CAL000061770

Shipment Date: 20041201
Creation Date: 2/17/2005 18:32:22
Receipt Date: 20041206
Manifest ID: 24081780
Trans EPA ID: CAR000075424
Trans Name: ENVIRO-GUARD
Trans 2 EPA ID: Not reported
Trans 2 Name: Not reported
TSDf EPA ID: CAD097030993
Trans Name: US FILTER RECOVERY SERVICES
TSDf Alt EPA ID: Not reported
TSDf Alt Name: Not reported
Waste Code Description: 352 - Other organic solids
RCRA Code: NONE
Meth Code: R01 - Recycler
Quantity Tons: 0.9
Waste Quantity: 1800
Quantity Unit: P
Additional Code 1: Not reported
Additional Code 2: Not reported
Additional Code 3: Not reported
Additional Code 4: Not reported
Additional Code 5: Not reported

Shipment Date: 20041201
Creation Date: 2/17/2005 18:32:51
Receipt Date: 20041217
Manifest ID: 24081779
Trans EPA ID: CAR000075424
Trans Name: ENVIRO-GUARD
Trans 2 EPA ID: UTD981552425
Trans 2 Name: SLT EXPRESS WAY INC

Map ID
Direction
Distance
Elevation

MAP FINDINGS

Site

Database(s)

EDR ID Number
EPA ID Number

BAUSMAN AND COMPANY INC (Continued)

S113045674

TSDF EPA ID: IND000646943
Trans Name: POLLUTION CONTROL INDUSTRIES
TSDF Alt EPA ID: Not reported
TSDF Alt Name: Not reported
Waste Code Description: 214 - Unspecified solvent mixture
RCRA Code: D001
Meth Code: - Not reported
Quantity Tons: 0.54
Waste Quantity: 150
Quantity Unit: G
Additional Code 1: Not reported
Additional Code 2: Not reported
Additional Code 3: Not reported
Additional Code 4: Not reported
Additional Code 5: Not reported

Shipment Date: 20040915
Creation Date: 1/11/2005 18:31:27
Receipt Date: 20040930
Manifest ID: 24081634
Trans EPA ID: CAR000075424
Trans Name: ENVIRO-GUARD
Trans 2 EPA ID: UTD981552425
Trans 2 Name: SLT EXPRESS INC
TSDF EPA ID: IND000646943
Trans Name: POLLUTION CONTROL INDUSTRIES
TSDF Alt EPA ID: Not reported
TSDF Alt Name: Not reported
Waste Code Description: 214 - Unspecified solvent mixture
RCRA Code: D001
Meth Code: - Not reported
Quantity Tons: 0.36
Waste Quantity: 100
Quantity Unit: G
Additional Code 1: Not reported
Additional Code 2: Not reported
Additional Code 3: Not reported
Additional Code 4: Not reported
Additional Code 5: Not reported

Shipment Date: 20040915
Creation Date: 12/22/2004 18:31:08
Receipt Date: 20040916
Manifest ID: 24081633
Trans EPA ID: CAR000075424
Trans Name: ENVIRO-GUARD
Trans 2 EPA ID: Not reported
Trans 2 Name: Not reported
TSDF EPA ID: CAD097030993
Trans Name: US FILTER RECOVERY SERVICES
TSDF Alt EPA ID: Not reported
TSDF Alt Name: Not reported
Waste Code Description: 352 - Other organic solids
RCRA Code: NONE
Meth Code: D99 - Disposal, Other
Quantity Tons: 1
Waste Quantity: 2000

Map ID
Direction
Distance
Elevation

MAP FINDINGS

Site

Database(s)

EDR ID Number
EPA ID Number

BAUSMAN AND COMPANY INC (Continued)

S113045674

Quantity Unit:	P
Additional Code 1:	Not reported
Additional Code 2:	Not reported
Additional Code 3:	Not reported
Additional Code 4:	Not reported
Additional Code 5:	Not reported
Shipment Date:	20040721
Creation Date:	11/1/2004 12:36:11
Receipt Date:	20040723
Manifest ID:	22847974
Trans EPA ID:	CAR000075424
Trans Name:	ENVIRO-GUARD
Trans 2 EPA ID:	Not reported
Trans 2 Name:	Not reported
TSDf EPA ID:	CAD097030993
Trans Name:	US FILTER RECOVERY SERVICES
TSDf Alt EPA ID:	Not reported
TSDf Alt Name:	Not reported
Waste Code Description:	352 - Other organic solids
RCRA Code:	NONE
Meth Code:	D99 - Disposal, Other
Quantity Tons:	0.3
Waste Quantity:	600
Quantity Unit:	P
Additional Code 1:	Not reported
Additional Code 2:	Not reported
Additional Code 3:	Not reported
Additional Code 4:	Not reported
Additional Code 5:	Not reported
Shipment Date:	20040721
Creation Date:	1/10/2005 18:31:35
Receipt Date:	20040728
Manifest ID:	22847973
Trans EPA ID:	CAR000075424
Trans Name:	ENVIRO-GUARD
Trans 2 EPA ID:	UTD981552425
Trans 2 Name:	SLT EXPRESS INC
TSDf EPA ID:	IND000646943
Trans Name:	POLLUTION CONTROL INDUSTRIES
TSDf Alt EPA ID:	Not reported
TSDf Alt Name:	Not reported
Waste Code Description:	214 - Unspecified solvent mixture
RCRA Code:	D001
Meth Code:	R01 - Recycler
Quantity Tons:	0.396
Waste Quantity:	110
Quantity Unit:	G
Additional Code 1:	Not reported
Additional Code 2:	Not reported
Additional Code 3:	Not reported
Additional Code 4:	Not reported
Additional Code 5:	Not reported
Shipment Date:	20040528
Creation Date:	1/10/2005 18:31:35

Map ID
Direction
Distance
Elevation

MAP FINDINGS

Site

Database(s)

EDR ID Number
EPA ID Number

BAUSMAN AND COMPANY INC (Continued)

S113045674

Receipt Date: 20040618
Manifest ID: 22847888
Trans EPA ID: CAR000075424
Trans Name: ENVIRO-GUARD
Trans 2 EPA ID: UTD981552425
Trans 2 Name: SLT EXPRESS INC
TSDf EPA ID: IND000646943
Trans Name: POLLUTION CONTROL INDUSTRIES
TSDf Alt EPA ID: Not reported
TSDf Alt Name: Not reported
Waste Code Description: 214 - Unspecified solvent mixture
RCRA Code: D001
Meth Code: R01 - Recycler
Quantity Tons: 0.396
Waste Quantity: 110
Quantity Unit: G
Additional Code 1: Not reported
Additional Code 2: Not reported
Additional Code 3: Not reported
Additional Code 4: Not reported
Additional Code 5: Not reported

Shipment Date: 20040528
Creation Date: 10/15/2004 15:16:06
Receipt Date: 20040604
Manifest ID: 22847887
Trans EPA ID: CAR000075424
Trans Name: ENVIRO-GUARD
Trans 2 EPA ID: Not reported
Trans 2 Name: Not reported
TSDf EPA ID: CAD097030993
Trans Name: US FILTER RECOVERY SERVICES
TSDf Alt EPA ID: Not reported
TSDf Alt Name: Not reported
Waste Code Description: 352 - Other organic solids
RCRA Code: Not reported
Meth Code: D99 - Disposal, Other
Quantity Tons: 0.6
Waste Quantity: 1200
Quantity Unit: P
Additional Code 1: Not reported
Additional Code 2: Not reported
Additional Code 3: Not reported
Additional Code 4: Not reported
Additional Code 5: Not reported

Shipment Date: 20040324
Creation Date: 10/15/2004 8:40:26
Receipt Date: 20040406
Manifest ID: 22847773
Trans EPA ID: CAR000075424
Trans Name: ENVIRO-GUARD
Trans 2 EPA ID: UTD981552425
Trans 2 Name: SLT EXPRESS INC
TSDf EPA ID: IND000646943
Trans Name: POLLUTION CONTROL INDUSTRIES
TSDf Alt EPA ID: Not reported

Map ID
Direction
Distance
Elevation

MAP FINDINGS

Site

Database(s)

EDR ID Number
EPA ID Number

BAUSMAN AND COMPANY INC (Continued)

S113045674

TSDF Alt Name: Not reported
Waste Code Description: 214 - Unspecified solvent mixture
RCRA Code: D001
Meth Code: R01 - Recycler
Quantity Tons: 0.594
Waste Quantity: 165
Quantity Unit: G
Additional Code 1: Not reported
Additional Code 2: Not reported
Additional Code 3: Not reported
Additional Code 4: Not reported
Additional Code 5: Not reported

Shipment Date: 20040324
Creation Date: 10/1/2004 18:31:09
Receipt Date: 20040329
Manifest ID: 22847774
Trans EPA ID: CAR000075424
Trans Name: ENVIRO-GUARD
Trans 2 EPA ID: Not reported
Trans 2 Name: Not reported
TSDF EPA ID: CAD097030993
Trans Name: US FILTER RECOVERY SERVICES
TSDF Alt EPA ID: Not reported
TSDF Alt Name: Not reported
Waste Code Description: 352 - Other organic solids
RCRA Code: Not reported
Meth Code: D99 - Disposal, Other
Quantity Tons: 0.9
Waste Quantity: 1800
Quantity Unit: P
Additional Code 1: Not reported
Additional Code 2: Not reported
Additional Code 3: Not reported
Additional Code 4: Not reported
Additional Code 5: Not reported

Additional Info:

Year: 1998
Gen EPA ID: CAL000061770

Shipment Date: 19980918
Creation Date: 11/23/1998 0:00:00
Receipt Date: 19980921
Manifest ID: 98041186
Trans EPA ID: CAD982440364
Trans Name: Not reported
Trans 2 EPA ID: Not reported
Trans 2 Name: Not reported
TSDF EPA ID: CAD008252405
Trans Name: Not reported
TSDF Alt EPA ID: Not reported
TSDF Alt Name: Not reported
Waste Code Description: 214 - Unspecified solvent mixture
RCRA Code: D001
Meth Code: R01 - Recycler
Quantity Tons: 0.396

Map ID
Direction
Distance
Elevation

MAP FINDINGS

Site

Database(s)

EDR ID Number
EPA ID Number

BAUSMAN AND COMPANY INC (Continued)

S113045674

Waste Quantity: 110
Quantity Unit: G
Additional Code 1: Not reported
Additional Code 2: Not reported
Additional Code 3: Not reported
Additional Code 4: Not reported
Additional Code 5: Not reported

Shipment Date: 19980902
Creation Date: 11/5/1998 0:00:00
Receipt Date: 19980903
Manifest ID: 98039334
Trans EPA ID: CAD982444481
Trans Name: Not reported
Trans 2 EPA ID: Not reported
Trans 2 Name: Not reported
TSDf EPA ID: CAD982444481
Trans Name: Not reported
TSDf Alt EPA ID: Not reported
TSDf Alt Name: Not reported
Waste Code Description: 352 - Other organic solids
RCRA Code: Not reported
Meth Code: R01 - Recycler
Quantity Tons: 1
Waste Quantity: 2000
Quantity Unit: P
Additional Code 1: Not reported
Additional Code 2: Not reported
Additional Code 3: Not reported
Additional Code 4: Not reported
Additional Code 5: Not reported

Shipment Date: 19980428
Creation Date: 6/26/1998 0:00:00
Receipt Date: 19980430
Manifest ID: 97297060
Trans EPA ID: CAD982440364
Trans Name: Not reported
Trans 2 EPA ID: Not reported
Trans 2 Name: Not reported
TSDf EPA ID: CAD008252405
Trans Name: Not reported
TSDf Alt EPA ID: CAD008252405
TSDf Alt Name: Not reported
Waste Code Description: 214 - Unspecified solvent mixture
RCRA Code: D001
Meth Code: R01 - Recycler
Quantity Tons: 0.198
Waste Quantity: 55
Quantity Unit: G
Additional Code 1: Not reported
Additional Code 2: Not reported
Additional Code 3: Not reported
Additional Code 4: Not reported
Additional Code 5: Not reported

Shipment Date: 19980424

Map ID
Direction
Distance
Elevation

MAP FINDINGS

Site

Database(s)

EDR ID Number
EPA ID Number

BAUSMAN AND COMPANY INC (Continued)

S113045674

Creation Date: 6/26/1998 0:00:00
Receipt Date: 19980424
Manifest ID: 97297062
Trans EPA ID: CAD982440364
Trans Name: Not reported
Trans 2 EPA ID: Not reported
Trans 2 Name: Not reported
TSDf EPA ID: CAD982444481
Trans Name: Not reported
TSDf Alt EPA ID: CAD982444481
TSDf Alt Name: Not reported
Waste Code Description: 352 - Other organic solids
RCRA Code: Not reported
Meth Code: H01 - Transfer Station
Quantity Tons: 0.75
Waste Quantity: 1500
Quantity Unit: P
Additional Code 1: Not reported
Additional Code 2: Not reported
Additional Code 3: Not reported
Additional Code 4: Not reported
Additional Code 5: Not reported

Additional Info:

Year: 2000
Gen EPA ID: CAL000061770

Shipment Date: 20001121
Creation Date: 1/9/2001 0:00:00
Receipt Date: Not reported
Manifest ID: 97448240
Trans EPA ID: CAR000075424
Trans Name: Not reported
Trans 2 EPA ID: Not reported
Trans 2 Name: Not reported
TSDf EPA ID: AZD980892731
Trans Name: Not reported
TSDf Alt EPA ID: Not reported
TSDf Alt Name: Not reported
Waste Code Description: 214 - Unspecified solvent mixture
RCRA Code: D001
Meth Code: - Not reported
Quantity Tons: 0.54
Waste Quantity: 150
Quantity Unit: G
Additional Code 1: Not reported
Additional Code 2: Not reported
Additional Code 3: Not reported
Additional Code 4: Not reported
Additional Code 5: Not reported

Shipment Date: 20001121
Creation Date: 1/9/2001 0:00:00
Receipt Date: Not reported
Manifest ID: 97448240
Trans EPA ID: CAR000075424
Trans Name: Not reported

Map ID
Direction
Distance
Elevation

MAP FINDINGS

Site

Database(s)

EDR ID Number
EPA ID Number

BAUSMAN AND COMPANY INC (Continued)

S113045674

Trans 2 EPA ID: Not reported
Trans 2 Name: Not reported
TSDf EPA ID: AZD980892731
Trans Name: Not reported
TSDf Alt EPA ID: Not reported
TSDf Alt Name: Not reported
Waste Code Description: 352 - Other organic solids
RCRA Code: Not reported
Meth Code: - Not reported
Quantity Tons: 0.2
Waste Quantity: 400
Quantity Unit: P
Additional Code 1: Not reported
Additional Code 2: Not reported
Additional Code 3: Not reported
Additional Code 4: Not reported
Additional Code 5: Not reported

Shipment Date: 20001005
Creation Date: 11/14/2000 0:00:00
Receipt Date: Not reported
Manifest ID: 97448211
Trans EPA ID: CAR000075424
Trans Name: Not reported
Trans 2 EPA ID: Not reported
Trans 2 Name: Not reported
TSDf EPA ID: AZD980892731
Trans Name: Not reported
TSDf Alt EPA ID: Not reported
TSDf Alt Name: Not reported
Waste Code Description: 352 - Other organic solids
RCRA Code: Not reported
Meth Code: - Not reported
Quantity Tons: 0.225
Waste Quantity: 450
Quantity Unit: P
Additional Code 1: Not reported
Additional Code 2: Not reported
Additional Code 3: Not reported
Additional Code 4: Not reported
Additional Code 5: Not reported

Shipment Date: 20001005
Creation Date: 11/14/2000 0:00:00
Receipt Date: Not reported
Manifest ID: 97448211
Trans EPA ID: CAR000075424
Trans Name: Not reported
Trans 2 EPA ID: Not reported
Trans 2 Name: Not reported
TSDf EPA ID: AZD980892731
Trans Name: Not reported
TSDf Alt EPA ID: Not reported
TSDf Alt Name: Not reported
Waste Code Description: 214 - Unspecified solvent mixture
RCRA Code: D001
Meth Code: - Not reported

Map ID
Direction
Distance
Elevation

MAP FINDINGS

Site

Database(s)

EDR ID Number
EPA ID Number

BAUSMAN AND COMPANY INC (Continued)

S113045674

Quantity Tons:	0.54
Waste Quantity:	150
Quantity Unit:	G
Additional Code 1:	Not reported
Additional Code 2:	Not reported
Additional Code 3:	Not reported
Additional Code 4:	Not reported
Additional Code 5:	Not reported
Shipment Date:	20000905
Creation Date:	10/23/2000 0:00:00
Receipt Date:	Not reported
Manifest ID:	97448182
Trans EPA ID:	CAR000075424
Trans Name:	Not reported
Trans 2 EPA ID:	Not reported
Trans 2 Name:	Not reported
TSDf EPA ID:	AZD980892731
Trans Name:	Not reported
TSDf Alt EPA ID:	Not reported
TSDf Alt Name:	Not reported
Waste Code Description:	214 - Unspecified solvent mixture
RCRA Code:	D001
Meth Code:	- Not reported
Quantity Tons:	0.36
Waste Quantity:	100
Quantity Unit:	G
Additional Code 1:	Not reported
Additional Code 2:	Not reported
Additional Code 3:	Not reported
Additional Code 4:	Not reported
Additional Code 5:	Not reported
Shipment Date:	20000905
Creation Date:	10/23/2000 0:00:00
Receipt Date:	Not reported
Manifest ID:	97448182
Trans EPA ID:	CAR000075424
Trans Name:	Not reported
Trans 2 EPA ID:	Not reported
Trans 2 Name:	Not reported
TSDf EPA ID:	AZD980892731
Trans Name:	Not reported
TSDf Alt EPA ID:	Not reported
TSDf Alt Name:	Not reported
Waste Code Description:	352 - Other organic solids
RCRA Code:	Not reported
Meth Code:	- Not reported
Quantity Tons:	0.7
Waste Quantity:	1400
Quantity Unit:	P
Additional Code 1:	Not reported
Additional Code 2:	Not reported
Additional Code 3:	Not reported
Additional Code 4:	Not reported
Additional Code 5:	Not reported

Map ID
Direction
Distance
Elevation

MAP FINDINGS

Site

Database(s)

EDR ID Number
EPA ID Number

BAUSMAN AND COMPANY INC (Continued)

S113045674

Shipment Date: 20000605
Creation Date: 3/22/2001 0:00:00
Receipt Date: Not reported
Manifest ID: 97448122
Trans EPA ID: CAD982462871
Trans Name: Not reported
Trans 2 EPA ID: Not reported
Trans 2 Name: Not reported
TSDf EPA ID: AZD980892731
Trans Name: Not reported
TSDf Alt EPA ID: Not reported
TSDf Alt Name: Not reported
Waste Code Description: 212 - Oxygenated solvents (acetone, butanol, ethyl acetate, etc.
RCRA Code: D001
Meth Code: - Not reported
Quantity Tons: 0.33
Waste Quantity: 100
Quantity Unit: G
Additional Code 1: Not reported
Additional Code 2: Not reported
Additional Code 3: Not reported
Additional Code 4: Not reported
Additional Code 5: Not reported

Shipment Date: 20000605
Creation Date: 3/22/2001 0:00:00
Receipt Date: Not reported
Manifest ID: 97448122
Trans EPA ID: CAD982462871
Trans Name: Not reported
Trans 2 EPA ID: Not reported
Trans 2 Name: Not reported
TSDf EPA ID: AZD980892731
Trans Name: Not reported
TSDf Alt EPA ID: Not reported
TSDf Alt Name: Not reported
Waste Code Description: 352 - Other organic solids
RCRA Code: Not reported
Meth Code: - Not reported
Quantity Tons: 0.25
Waste Quantity: 500
Quantity Unit: P
Additional Code 1: Not reported
Additional Code 2: Not reported
Additional Code 3: Not reported
Additional Code 4: Not reported
Additional Code 5: Not reported

Shipment Date: 20000306
Creation Date: 5/30/2000 0:00:00
Receipt Date: 20000318
Manifest ID: 99738648
Trans EPA ID: CAD982462871
Trans Name: Not reported
Trans 2 EPA ID: Not reported
Trans 2 Name: Not reported
TSDf EPA ID: CAD080022148

Map ID
Direction
Distance
Elevation

MAP FINDINGS

Site

Database(s)

EDR ID Number
EPA ID Number

BAUSMAN AND COMPANY INC (Continued)

S113045674

Trans Name:	Not reported
TSDF Alt EPA ID:	Not reported
TSDF Alt Name:	Not reported
Waste Code Description:	352 - Other organic solids
RCRA Code:	Not reported
Meth Code:	H01 - Transfer Station
Quantity Tons:	0.375
Waste Quantity:	750
Quantity Unit:	P
Additional Code 1:	Not reported
Additional Code 2:	Not reported
Additional Code 3:	Not reported
Additional Code 4:	Not reported
Additional Code 5:	Not reported
Shipment Date:	20000306
Creation Date:	5/30/2000 0:00:00
Receipt Date:	20000318
Manifest ID:	99738648
Trans EPA ID:	CAD982462871
Trans Name:	Not reported
Trans 2 EPA ID:	Not reported
Trans 2 Name:	Not reported
TSDF EPA ID:	CAD080022148
Trans Name:	Not reported
TSDF Alt EPA ID:	Not reported
TSDF Alt Name:	Not reported
Waste Code Description:	212 - Oxygenated solvents (acetone, butanol, ethyl acetate, etc.
RCRA Code:	D001
Meth Code:	H01 - Transfer Station
Quantity Tons:	0.5
Waste Quantity:	1000
Quantity Unit:	P
Additional Code 1:	Not reported
Additional Code 2:	Not reported
Additional Code 3:	Not reported
Additional Code 4:	Not reported
Additional Code 5:	Not reported
Additional Info:	
Year:	2001
Gen EPA ID:	CAL000061770
Shipment Date:	20011218
Creation Date:	7/17/2002 18:34:07
Receipt Date:	20011228
Manifest ID:	20967010
Trans EPA ID:	CAR000075424
Trans Name:	Not reported
Trans 2 EPA ID:	CAD980585293
Trans 2 Name:	Not reported
TSDF EPA ID:	AZD980892731
Trans Name:	Not reported
TSDF Alt EPA ID:	Not reported
TSDF Alt Name:	Not reported
Waste Code Description:	214 - Unspecified solvent mixture
RCRA Code:	D001

Map ID
Direction
Distance
Elevation

MAP FINDINGS

Site

Database(s)

EDR ID Number
EPA ID Number

BAUSMAN AND COMPANY INC (Continued)

S113045674

Meth Code:	R01 - Recycler
Quantity Tons:	0.396
Waste Quantity:	110
Quantity Unit:	G
Additional Code 1:	Not reported
Additional Code 2:	Not reported
Additional Code 3:	Not reported
Additional Code 4:	Not reported
Additional Code 5:	Not reported
Shipment Date:	20011218
Creation Date:	7/17/2002 18:34:07
Receipt Date:	20011228
Manifest ID:	20967010
Trans EPA ID:	CAR000075424
Trans Name:	Not reported
Trans 2 EPA ID:	CAD980585293
Trans 2 Name:	Not reported
TSDf EPA ID:	AZD980892731
Trans Name:	Not reported
TSDf Alt EPA ID:	Not reported
TSDf Alt Name:	Not reported
Waste Code Description:	352 - Other organic solids
RCRA Code:	Not reported
Meth Code:	D80 - Disposal, Land Fill
Quantity Tons:	0.125
Waste Quantity:	250
Quantity Unit:	P
Additional Code 1:	Not reported
Additional Code 2:	Not reported
Additional Code 3:	Not reported
Additional Code 4:	Not reported
Additional Code 5:	Not reported
Shipment Date:	20011018
Creation Date:	7/22/2002 18:31:22
Receipt Date:	20011022
Manifest ID:	20966946
Trans EPA ID:	CAR000085639
Trans Name:	Not reported
Trans 2 EPA ID:	CAD980585293
Trans 2 Name:	Not reported
TSDf EPA ID:	AZD980892731
Trans Name:	Not reported
TSDf Alt EPA ID:	Not reported
TSDf Alt Name:	Not reported
Waste Code Description:	214 - Unspecified solvent mixture
RCRA Code:	D001
Meth Code:	R01 - Recycler
Quantity Tons:	0.594
Waste Quantity:	165
Quantity Unit:	G
Additional Code 1:	Not reported
Additional Code 2:	Not reported
Additional Code 3:	Not reported
Additional Code 4:	Not reported
Additional Code 5:	Not reported

Map ID
Direction
Distance
Elevation

MAP FINDINGS

Site

Database(s)

EDR ID Number
EPA ID Number

BAUSMAN AND COMPANY INC (Continued)

S113045674

Shipment Date:	20011018
Creation Date:	7/22/2002 18:31:22
Receipt Date:	20011022
Manifest ID:	20966946
Trans EPA ID:	CAR000085639
Trans Name:	Not reported
Trans 2 EPA ID:	CAD980585293
Trans 2 Name:	Not reported
TSDf EPA ID:	AZD980892731
Trans Name:	Not reported
TSDf Alt EPA ID:	Not reported
TSDf Alt Name:	Not reported
Waste Code Description:	352 - Other organic solids
RCRA Code:	Not reported
Meth Code:	D80 - Disposal, Land Fill
Quantity Tons:	0.3
Waste Quantity:	600
Quantity Unit:	P
Additional Code 1:	Not reported
Additional Code 2:	Not reported
Additional Code 3:	Not reported
Additional Code 4:	Not reported
Additional Code 5:	Not reported
Shipment Date:	20010807
Creation Date:	12/17/2001 0:00:00
Receipt Date:	20010810
Manifest ID:	20966845
Trans EPA ID:	CAR000075424
Trans Name:	Not reported
Trans 2 EPA ID:	CAD980585293
Trans 2 Name:	Not reported
TSDf EPA ID:	AZD980892731
Trans Name:	Not reported
TSDf Alt EPA ID:	Not reported
TSDf Alt Name:	Not reported
Waste Code Description:	214 - Unspecified solvent mixture
RCRA Code:	D001
Meth Code:	R01 - Recycler
Quantity Tons:	0.396
Waste Quantity:	110
Quantity Unit:	G
Additional Code 1:	Not reported
Additional Code 2:	Not reported
Additional Code 3:	Not reported
Additional Code 4:	Not reported
Additional Code 5:	Not reported
Shipment Date:	20010807
Creation Date:	12/17/2001 0:00:00
Receipt Date:	20010810
Manifest ID:	20966845
Trans EPA ID:	CAR000075424
Trans Name:	Not reported
Trans 2 EPA ID:	CAD980585293
Trans 2 Name:	Not reported
TSDf EPA ID:	AZD980892731

Map ID
Direction
Distance
Elevation

MAP FINDINGS

Site

Database(s)

EDR ID Number
EPA ID Number

BAUSMAN AND COMPANY INC (Continued)

S113045674

Trans Name: Not reported
TSDf Alt EPA ID: Not reported
TSDf Alt Name: Not reported
Waste Code Description: 352 - Other organic solids
RCRA Code: Not reported
Meth Code: D80 - Disposal, Land Fill
Quantity Tons: 0.1
Waste Quantity: 200
Quantity Unit: P
Additional Code 1: Not reported
Additional Code 2: Not reported
Additional Code 3: Not reported
Additional Code 4: Not reported
Additional Code 5: Not reported

Shipment Date: 20010503
Creation Date: 7/30/2001 0:00:00
Receipt Date: 20010507
Manifest ID: 20818199
Trans EPA ID: CAR000047613
Trans Name: Not reported
Trans 2 EPA ID: Not reported
Trans 2 Name: Not reported
TSDf EPA ID: CAT080033681
Trans Name: Not reported
TSDf Alt EPA ID: CAT080033681
TSDf Alt Name: Not reported
Waste Code Description: 352 - Other organic solids
RCRA Code: Not reported
Meth Code: R01 - Recycler
Quantity Tons: 0.75
Waste Quantity: 1500
Quantity Unit: P
Additional Code 1: Not reported
Additional Code 2: Not reported
Additional Code 3: Not reported
Additional Code 4: Not reported
Additional Code 5: Not reported

Shipment Date: 20010503
Creation Date: 6/27/2001 0:00:00
Receipt Date: 20010510
Manifest ID: 20818200
Trans EPA ID: CAR000047613
Trans Name: Not reported
Trans 2 EPA ID: Not reported
Trans 2 Name: Not reported
TSDf EPA ID: CAD980884183
Trans Name: Not reported
TSDf Alt EPA ID: CAD980884183
TSDf Alt Name: Not reported
Waste Code Description: 214 - Unspecified solvent mixture
RCRA Code: D001
Meth Code: D99 - Disposal, Other
Quantity Tons: 0.396
Waste Quantity: 110
Quantity Unit: G

Map ID
Direction
Distance
Elevation

MAP FINDINGS

Site

Database(s)

EDR ID Number
EPA ID Number

BAUSMAN AND COMPANY INC (Continued)

S113045674

Additional Code 1: Not reported
Additional Code 2: Not reported
Additional Code 3: Not reported
Additional Code 4: Not reported
Additional Code 5: Not reported

Additional Info:

Year: 1999
Gen EPA ID: CAL000061770

Shipment Date: 19991129
Creation Date: 2/15/2000 0:00:00
Receipt Date: 19991213
Manifest ID: 99576015
Trans EPA ID: CAD982462871
Trans Name: Not reported
Trans 2 EPA ID: CAD076548635
Trans 2 Name: Not reported
TSDf EPA ID: CAD080022148
Trans Name: Not reported
TSDf Alt EPA ID: CAD080022148
TSDf Alt Name: Not reported
Waste Code Description: 212 - Oxygenated solvents (acetone, butanol, ethyl acetate, etc.
RCRA Code: D001
Meth Code: H01 - Transfer Station
Quantity Tons: 0.363
Waste Quantity: 110
Quantity Unit: G
Additional Code 1: Not reported
Additional Code 2: Not reported
Additional Code 3: Not reported
Additional Code 4: Not reported
Additional Code 5: Not reported

Shipment Date: 19991129
Creation Date: 2/15/2000 0:00:00
Receipt Date: 19991213
Manifest ID: 99576015
Trans EPA ID: CAD982462871
Trans Name: Not reported
Trans 2 EPA ID: CAD076548635
Trans 2 Name: Not reported
TSDf EPA ID: CAD080022148
Trans Name: Not reported
TSDf Alt EPA ID: CAD080022148
TSDf Alt Name: Not reported
Waste Code Description: 352 - Other organic solids
RCRA Code: Not reported
Meth Code: H01 - Transfer Station
Quantity Tons: 0.5
Waste Quantity: 1000
Quantity Unit: P
Additional Code 1: Not reported
Additional Code 2: Not reported
Additional Code 3: Not reported
Additional Code 4: Not reported
Additional Code 5: Not reported

Map ID
Direction
Distance
Elevation

MAP FINDINGS

Site

Database(s)

EDR ID Number
EPA ID Number

BAUSMAN AND COMPANY INC (Continued)

S113045674

Shipment Date: 19990928
Creation Date: 1/4/2000 0:00:00
Receipt Date: 19991011
Manifest ID: 99115130
Trans EPA ID: CAD982462871
Trans Name: Not reported
Trans 2 EPA ID: Not reported
Trans 2 Name: Not reported
TSDf EPA ID: CAD008252405
Trans Name: Not reported
TSDf Alt EPA ID: Not reported
TSDf Alt Name: Not reported
Waste Code Description: 214 - Unspecified solvent mixture
RCRA Code: D001
Meth Code: R01 - Recycler
Quantity Tons: 0.396
Waste Quantity: 110
Quantity Unit: G
Additional Code 1: Not reported
Additional Code 2: Not reported
Additional Code 3: Not reported
Additional Code 4: Not reported
Additional Code 5: Not reported

Shipment Date: 19990909
Creation Date: 11/19/1999 0:00:00
Receipt Date: 19990920
Manifest ID: 99114864
Trans EPA ID: CAD982462871
Trans Name: Not reported
Trans 2 EPA ID: Not reported
Trans 2 Name: Not reported
TSDf EPA ID: CAD982444481
Trans Name: Not reported
TSDf Alt EPA ID: CAD982444481
TSDf Alt Name: Not reported
Waste Code Description: 352 - Other organic solids
RCRA Code: Not reported
Meth Code: R01 - Recycler
Quantity Tons: 0.1
Waste Quantity: 200
Quantity Unit: P
Additional Code 1: Not reported
Additional Code 2: Not reported
Additional Code 3: Not reported
Additional Code 4: Not reported
Additional Code 5: Not reported

Shipment Date: 19990602
Creation Date: 7/30/1999 0:00:00
Receipt Date: 19990610
Manifest ID: 98703449
Trans EPA ID: CAR000047613
Trans Name: Not reported
Trans 2 EPA ID: Not reported
Trans 2 Name: Not reported
TSDf EPA ID: CAT080033681

Map ID
Direction
Distance
Elevation

MAP FINDINGS

Site

Database(s)

EDR ID Number
EPA ID Number

BAUSMAN AND COMPANY INC (Continued)

S113045674

Trans Name: Not reported
TSDf Alt EPA ID: CAT080033681
TSDf Alt Name: Not reported
Waste Code Description: 352 - Other organic solids
RCRA Code: Not reported
Meth Code: R01 - Recycler
Quantity Tons: 0.85
Waste Quantity: 1700
Quantity Unit: P
Additional Code 1: Not reported
Additional Code 2: Not reported
Additional Code 3: Not reported
Additional Code 4: Not reported
Additional Code 5: Not reported

Shipment Date: 19990211
Creation Date: 4/20/1999 0:00:00
Receipt Date: 19990218
Manifest ID: 98702982
Trans EPA ID: CAR000047613
Trans Name: Not reported
Trans 2 EPA ID: Not reported
Trans 2 Name: Not reported
TSDf EPA ID: CAD982444481
Trans Name: Not reported
TSDf Alt EPA ID: CAD982444481
TSDf Alt Name: Not reported
Waste Code Description: 352 - Other organic solids
RCRA Code: Not reported
Meth Code: H01 - Transfer Station
Quantity Tons: 0.6375
Waste Quantity: 1275
Quantity Unit: P
Additional Code 1: Not reported
Additional Code 2: Not reported
Additional Code 3: Not reported
Additional Code 4: Not reported
Additional Code 5: Not reported

Shipment Date: 19990211
Creation Date: 4/20/1999 0:00:00
Receipt Date: 19990212
Manifest ID: 98702981
Trans EPA ID: CAR000047613
Trans Name: Not reported
Trans 2 EPA ID: Not reported
Trans 2 Name: Not reported
TSDf EPA ID: CAD000088252
Trans Name: Not reported
TSDf Alt EPA ID: CAD000088252
TSDf Alt Name: Not reported
Waste Code Description: 214 - Unspecified solvent mixture
RCRA Code: D001
Meth Code: H01 - Transfer Station
Quantity Tons: 0.198
Waste Quantity: 55
Quantity Unit: G

Map ID
Direction
Distance
Elevation

MAP FINDINGS

Site

Database(s)

EDR ID Number
EPA ID Number

BAUSMAN AND COMPANY INC (Continued)

S113045674

Additional Code 1: Not reported
Additional Code 2: Not reported
Additional Code 3: Not reported
Additional Code 4: Not reported
Additional Code 5: Not reported

Additional Info:

Year: 2006
Gen EPA ID: CAL000061770

Shipment Date: 20061103
Creation Date: 3/30/2007 13:32:48
Receipt Date: 20061114
Manifest ID: 000306042FLE
Trans EPA ID: CAR000075424
Trans Name: ENVIRO-GUARD
Trans 2 EPA ID: CAD983649880
Trans 2 Name: GENERAL ENVIRONMENTAL MANAGEMENT
TSDF EPA ID: CAD980884183
Trans Name: GEM-RANCHO CORDOVA LLC
TSDF Alt EPA ID: Not reported
TSDF Alt Name: Not reported
Waste Code Description: 352 - Other organic solids
RCRA Code: Not reported
Meth Code: H141 - Storage, Bulking, And/Or Transfer Off Site--No Treatment/Reovery (H010-H129) Or (H131-H135)
Quantity Tons: 0.4
Waste Quantity: 800
Quantity Unit: P
Additional Code 1: Not reported
Additional Code 2: Not reported
Additional Code 3: Not reported
Additional Code 4: Not reported
Additional Code 5: Not reported

Shipment Date: 20061103
Creation Date: 3/30/2007 13:32:48
Receipt Date: 20061114
Manifest ID: 000306042FLE
Trans EPA ID: CAR000075424
Trans Name: ENVIRO-GUARD
Trans 2 EPA ID: CAD983649880
Trans 2 Name: GENERAL ENVIRONMENTAL MANAGEMENT
TSDF EPA ID: CAD980884183
Trans Name: GEM-RANCHO CORDOVA LLC
TSDF Alt EPA ID: Not reported
TSDF Alt Name: Not reported
Waste Code Description: 214 - Unspecified solvent mixture
RCRA Code: F003
Meth Code: H141 - Storage, Bulking, And/Or Transfer Off Site--No Treatment/Reovery (H010-H129) Or (H131-H135)
Quantity Tons: 0.99
Waste Quantity: 275
Quantity Unit: G
Additional Code 1: D001
Additional Code 2: Not reported
Additional Code 3: Not reported

Map ID
Direction
Distance
Elevation

MAP FINDINGS

Site

Database(s)

EDR ID Number
EPA ID Number

BAUSMAN AND COMPANY INC (Continued)

S113045674

Additional Code 4:	Not reported
Additional Code 5:	Not reported
Shipment Date:	20060829
Creation Date:	11/21/2006 18:30:26
Receipt Date:	20060906
Manifest ID:	24853196
Trans EPA ID:	CAR000075424
Trans Name:	ENVIRO GUARD
Trans 2 EPA ID:	CAD983649880
Trans 2 Name:	GENERAL ENVIRONMENTAL MANAGEMENT
TSDf EPA ID:	CAD980884183
Trans Name:	GEM RANCHO CORDOVA LLC
TSDf Alt EPA ID:	CAD980884183
TSDf Alt Name:	Not reported
Waste Code Description:	214 - Unspecified solvent mixture
RCRA Code:	D001
Meth Code:	H01 - Transfer Station
Quantity Tons:	0.72
Waste Quantity:	200
Quantity Unit:	G
Additional Code 1:	Not reported
Additional Code 2:	Not reported
Additional Code 3:	Not reported
Additional Code 4:	Not reported
Additional Code 5:	Not reported
Shipment Date:	20060829
Creation Date:	11/21/2006 18:30:26
Receipt Date:	20060906
Manifest ID:	24853196
Trans EPA ID:	CAR000075424
Trans Name:	ENVIRO GUARD
Trans 2 EPA ID:	CAD983649880
Trans 2 Name:	GENERAL ENVIRONMENTAL MANAGEMENT
TSDf EPA ID:	CAD980884183
Trans Name:	GEM RANCHO CORDOVA LLC
TSDf Alt EPA ID:	CAD980884183
TSDf Alt Name:	Not reported
Waste Code Description:	352 - Other organic solids
RCRA Code:	Not reported
Meth Code:	H01 - Transfer Station
Quantity Tons:	0.4
Waste Quantity:	800
Quantity Unit:	P
Additional Code 1:	Not reported
Additional Code 2:	Not reported
Additional Code 3:	Not reported
Additional Code 4:	Not reported
Additional Code 5:	Not reported
Shipment Date:	20060607
Creation Date:	9/14/2006 18:38:11
Receipt Date:	20060613
Manifest ID:	24853076
Trans EPA ID:	CAR000075424
Trans Name:	ENVIRO GUARD

Map ID
Direction
Distance
Elevation

MAP FINDINGS

Site

Database(s)

EDR ID Number
EPA ID Number

BAUSMAN AND COMPANY INC (Continued)

S113045674

Trans 2 EPA ID: CAD983649880
Trans 2 Name: GENERAL ENVIRONMENTAL MANAGEMENT
TSDf EPA ID: CAD980884183
Trans Name: GEM RANCHO CORDOVA LLC
TSDf Alt EPA ID: CAD980884183
TSDf Alt Name: Not reported
Waste Code Description: 352 - Other organic solids
RCRA Code: Not reported
Meth Code: H01 - Transfer Station
Quantity Tons: 0.375
Waste Quantity: 750
Quantity Unit: P
Additional Code 1: Not reported
Additional Code 2: Not reported
Additional Code 3: Not reported
Additional Code 4: Not reported
Additional Code 5: Not reported

Shipment Date: 20060607
Creation Date: 9/14/2006 18:38:11
Receipt Date: 20060613
Manifest ID: 24853076
Trans EPA ID: CAR000075424
Trans Name: ENVIRO GUARD
Trans 2 EPA ID: CAD983649880
Trans 2 Name: GENERAL ENVIRONMENTAL MANAGEMENT
TSDf EPA ID: CAD980884183
Trans Name: GEM RANCHO CORDOVA LLC
TSDf Alt EPA ID: CAD980884183
TSDf Alt Name: Not reported
Waste Code Description: 214 - Unspecified solvent mixture
RCRA Code: D001
Meth Code: H01 - Transfer Station
Quantity Tons: 0.72
Waste Quantity: 200
Quantity Unit: G
Additional Code 1: Not reported
Additional Code 2: Not reported
Additional Code 3: Not reported
Additional Code 4: Not reported
Additional Code 5: Not reported

Shipment Date: 20060406
Creation Date: 7/29/2006 18:31:14
Receipt Date: 20060411
Manifest ID: 24852998
Trans EPA ID: CAR000075424
Trans Name: ENVIRO GUARD
Trans 2 EPA ID: CAD983649880
Trans 2 Name: GENERAL ENVIRONMENTAL MANAGEMENT
TSDf EPA ID: CAD980884183
Trans Name: GEM RANCHO CORDOVA LLC
TSDf Alt EPA ID: CAD980884183
TSDf Alt Name: Not reported
Waste Code Description: 352 - Other organic solids
RCRA Code: Not reported
Meth Code: H01 - Transfer Station

Map ID
Direction
Distance
Elevation

MAP FINDINGS

Site

Database(s)

EDR ID Number
EPA ID Number

BAUSMAN AND COMPANY INC (Continued)

S113045674

Quantity Tons: 0.45
Waste Quantity: 900
Quantity Unit: P
Additional Code 1: Not reported
Additional Code 2: Not reported
Additional Code 3: Not reported
Additional Code 4: Not reported
Additional Code 5: Not reported

Shipment Date: 20060406
Creation Date: 7/29/2006 18:31:14
Receipt Date: 20060411
Manifest ID: 24852998
Trans EPA ID: CAR000075424
Trans Name: ENVIRO GUARD
Trans 2 EPA ID: CAD983649880
Trans 2 Name: GENERAL ENVIRONMENTAL MANAGEMENT
TSDf EPA ID: CAD980884183
Trans Name: GEM RANCHO CORDOVA LLC
TSDf Alt EPA ID: CAD980884183
TSDf Alt Name: Not reported
Waste Code Description: 214 - Unspecified solvent mixture
RCRA Code: D001
Meth Code: H01 - Transfer Station
Quantity Tons: 0.36
Waste Quantity: 100
Quantity Unit: G
Additional Code 1: Not reported
Additional Code 2: Not reported
Additional Code 3: Not reported
Additional Code 4: Not reported
Additional Code 5: Not reported

Shipment Date: 20060110
Creation Date: 7/11/2006 18:33:41
Receipt Date: 20060113
Manifest ID: 24852877
Trans EPA ID: CAR000075424
Trans Name: ENVIRO-GUARD
Trans 2 EPA ID: CAD983649880
Trans 2 Name: GENERAL ENVIRONMENTAL MANAGEMENT
TSDf EPA ID: CAD980884183
Trans Name: GEM - RANCHO CORDOVA LLC
TSDf Alt EPA ID: Not reported
TSDf Alt Name: Not reported
Waste Code Description: 214 - Unspecified solvent mixture
RCRA Code: D001
Meth Code: H01 - Transfer Station
Quantity Tons: 0.36
Waste Quantity: 100
Quantity Unit: G
Additional Code 1: Not reported
Additional Code 2: Not reported
Additional Code 3: Not reported
Additional Code 4: Not reported
Additional Code 5: Not reported

Map ID
Direction
Distance
Elevation

MAP FINDINGS

Site

Database(s)

EDR ID Number
EPA ID Number

BAUSMAN AND COMPANY INC (Continued)

S113045674

Shipment Date: 20060110
Creation Date: 7/11/2006 18:33:41
Receipt Date: 20060113
Manifest ID: 24852877
Trans EPA ID: CAR000075424
Trans Name: ENVIRO-GUARD
Trans 2 EPA ID: CAD983649880
Trans 2 Name: GENERAL ENVIRONMENTAL MANAGEMENT
TSDf EPA ID: CAD980884183
Trans Name: GEM - RANCHO CORDOVA LLC
TSDf Alt EPA ID: Not reported
TSDf Alt Name: Not reported
Waste Code Description: 352 - Other organic solids
RCRA Code: Not reported
Meth Code: H01 - Transfer Station
Quantity Tons: 0.5
Waste Quantity: 1000
Quantity Unit: P
Additional Code 1: Not reported
Additional Code 2: Not reported
Additional Code 3: Not reported
Additional Code 4: Not reported
Additional Code 5: Not reported

Additional Info:

Year: 2005
Gen EPA ID: CAL000061770

Shipment Date: 20051021
Creation Date: 1/2/2007 18:30:32
Receipt Date: 20051109
Manifest ID: 24504742
Trans EPA ID: CAR000075424
Trans Name: ENVIRO-GUARD
Trans 2 EPA ID: CAD983649880
Trans 2 Name: GENERAL ENVIRONMENTAL MANAGEMENT
TSDf EPA ID: CAD980884183
Trans Name: GEM - RANCHO CORDOVA LLC
TSDf Alt EPA ID: Not reported
TSDf Alt Name: Not reported
Waste Code Description: 214 - Unspecified solvent mixture
RCRA Code: D001
Meth Code: H01 - Transfer Station
Quantity Tons: 0.54
Waste Quantity: 150
Quantity Unit: G
Additional Code 1: Not reported
Additional Code 2: Not reported
Additional Code 3: Not reported
Additional Code 4: Not reported
Additional Code 5: Not reported

Shipment Date: 20051021
Creation Date: 1/2/2007 18:30:32
Receipt Date: 20051109
Manifest ID: 24504742
Trans EPA ID: CAR000075424

Map ID
Direction
Distance
Elevation

MAP FINDINGS

Site

Database(s)

EDR ID Number
EPA ID Number

BAUSMAN AND COMPANY INC (Continued)

S113045674

Trans Name: ENVIRO-GUARD
Trans 2 EPA ID: CAD983649880
Trans 2 Name: GENERAL ENVIRONMENTAL MANAGEMENT
TSDf EPA ID: CAD980884183
Trans Name: GEM - RANCHO CORDOVA LLC
TSDf Alt EPA ID: Not reported
TSDf Alt Name: Not reported
Waste Code Description: 352 - Other organic solids
RCRA Code: Not reported
Meth Code: H01 - Transfer Station
Quantity Tons: 1.2
Waste Quantity: 2400
Quantity Unit: P
Additional Code 1: Not reported
Additional Code 2: Not reported
Additional Code 3: Not reported
Additional Code 4: Not reported
Additional Code 5: Not reported

Shipment Date: 20050803
Creation Date: 10/28/2005 18:30:54
Receipt Date: 20050805
Manifest ID: 24504608
Trans EPA ID: CAR000075424
Trans Name: ENVIRO-GUARD
Trans 2 EPA ID: CAD983649880
Trans 2 Name: GENERAL ENVIRONMENTAL MANAGEMENT
TSDf EPA ID: CAD980884183
Trans Name: GEM - RANCHO CORDOVA LLC
TSDf Alt EPA ID: Not reported
TSDf Alt Name: Not reported
Waste Code Description: 214 - Unspecified solvent mixture
RCRA Code: D001
Meth Code: H01 - Transfer Station
Quantity Tons: 0.54
Waste Quantity: 150
Quantity Unit: G
Additional Code 1: Not reported
Additional Code 2: Not reported
Additional Code 3: Not reported
Additional Code 4: Not reported
Additional Code 5: Not reported

Shipment Date: 20050803
Creation Date: 10/28/2005 18:30:54
Receipt Date: 20050805
Manifest ID: 24504608
Trans EPA ID: CAR000075424
Trans Name: ENVIRO-GUARD
Trans 2 EPA ID: CAD983649880
Trans 2 Name: GENERAL ENVIRONMENTAL MANAGEMENT
TSDf EPA ID: CAD980884183
Trans Name: GEM - RANCHO CORDOVA LLC
TSDf Alt EPA ID: Not reported
TSDf Alt Name: Not reported
Waste Code Description: 352 - Other organic solids
RCRA Code: Not reported

Map ID
Direction
Distance
Elevation

MAP FINDINGS

Site

Database(s)

EDR ID Number
EPA ID Number

BAUSMAN AND COMPANY INC (Continued)

S113045674

Meth Code: H01 - Transfer Station
Quantity Tons: 0.4
Waste Quantity: 800
Quantity Unit: P
Additional Code 1: Not reported
Additional Code 2: Not reported
Additional Code 3: Not reported
Additional Code 4: Not reported
Additional Code 5: Not reported

Shipment Date: 20050526
Creation Date: 8/17/2005 18:32:59
Receipt Date: 20050602
Manifest ID: 24504521
Trans EPA ID: CAR000075424
Trans Name: ENVIRO-GUARD
Trans 2 EPA ID: CAD983649880
Trans 2 Name: GENERAL ENVIRONMENTAL MANAGEMENT
TSDf EPA ID: CAD980884183
Trans Name: GEM - RANCHO CORDOVA LLC
TSDf Alt EPA ID: Not reported
TSDf Alt Name: Not reported
Waste Code Description: 352 - Other organic solids
RCRA Code: NA
Meth Code: H01 - Transfer Station
Quantity Tons: 1.75
Waste Quantity: 3500
Quantity Unit: P
Additional Code 1: Not reported
Additional Code 2: Not reported
Additional Code 3: Not reported
Additional Code 4: Not reported
Additional Code 5: Not reported

Shipment Date: 20050526
Creation Date: 8/17/2005 18:32:59
Receipt Date: 20050602
Manifest ID: 24504521
Trans EPA ID: CAR000075424
Trans Name: ENVIRO-GUARD
Trans 2 EPA ID: CAD983649880
Trans 2 Name: GENERAL ENVIRONMENTAL MANAGEMENT
TSDf EPA ID: CAD980884183
Trans Name: GEM - RANCHO CORDOVA LLC
TSDf Alt EPA ID: Not reported
TSDf Alt Name: Not reported
Waste Code Description: 214 - Unspecified solvent mixture
RCRA Code: D001
Meth Code: H01 - Transfer Station
Quantity Tons: 0.396
Waste Quantity: 110
Quantity Unit: G
Additional Code 1: Not reported
Additional Code 2: Not reported
Additional Code 3: Not reported
Additional Code 4: Not reported
Additional Code 5: Not reported

Map ID
Direction
Distance
Elevation

MAP FINDINGS

Site

Database(s)

EDR ID Number
EPA ID Number

BAUSMAN AND COMPANY INC (Continued)

S113045674

Shipment Date: 20050328
Creation Date: 6/1/2005 18:31:04
Receipt Date: 20050405
Manifest ID: 24081970
Trans EPA ID: CAR000075424
Trans Name: ENVIRO-GUARD
Trans 2 EPA ID: CAD983649880
Trans 2 Name: GENERAL ENVIRONMENTAL MANAGEMENT
TSDf EPA ID: CAD980884183
Trans Name: GEM - RANCHO CORDOVA LLC
TSDf Alt EPA ID: Not reported
TSDf Alt Name: Not reported
Waste Code Description: - Not reported
RCRA Code: Not reported
Meth Code: H01 - Transfer Station
Quantity Tons: Not reported
Waste Quantity: Not reported
Quantity Unit: Not reported
Additional Code 1: Not reported
Additional Code 2: Not reported
Additional Code 3: Not reported
Additional Code 4: Not reported
Additional Code 5: Not reported

Shipment Date: 20050328
Creation Date: 6/1/2005 18:31:04
Receipt Date: 20050405
Manifest ID: 24081970
Trans EPA ID: CAR000075424
Trans Name: ENVIRO-GUARD
Trans 2 EPA ID: CAD983649880
Trans 2 Name: GENERAL ENVIRONMENTAL MANAGEMENT
TSDf EPA ID: CAD980884183
Trans Name: GEM - RANCHO CORDOVA LLC
TSDf Alt EPA ID: Not reported
TSDf Alt Name: Not reported
Waste Code Description: 352 - Other organic solids
RCRA Code: NA
Meth Code: - Not reported
Quantity Tons: 0.4
Waste Quantity: 800
Quantity Unit: P
Additional Code 1: Not reported
Additional Code 2: Not reported
Additional Code 3: Not reported
Additional Code 4: Not reported
Additional Code 5: Not reported

Shipment Date: 20050328
Creation Date: 6/1/2005 18:31:04
Receipt Date: 20050405
Manifest ID: 24081970
Trans EPA ID: CAR000075424
Trans Name: ENVIRO-GUARD
Trans 2 EPA ID: CAD983649880
Trans 2 Name: GENERAL ENVIRONMENTAL MANAGEMENT
TSDf EPA ID: CAD980884183

Map ID
Direction
Distance
Elevation

MAP FINDINGS

Site

Database(s)

EDR ID Number
EPA ID Number

BAUSMAN AND COMPANY INC (Continued)

S113045674

Trans Name: GEM - RANCHO CORDOVA LLC
TSDf Alt EPA ID: Not reported
TSDf Alt Name: Not reported
Waste Code Description: 214 - Unspecified solvent mixture
RCRA Code: D001
Meth Code: H01 - Transfer Station
Quantity Tons: 0.396
Waste Quantity: 110
Quantity Unit: G
Additional Code 1: Not reported
Additional Code 2: Not reported
Additional Code 3: Not reported
Additional Code 4: Not reported
Additional Code 5: Not reported

HWTS:

Name: BAUSMAN AND COMPANY INC
Address: 745 E STATE ST
Address 2: Not reported
City,State,Zip: ONTARIO, CA 917610000
EPA ID: CAL000061770
Inactive Date: 10/05/2007
Create Date: 02/24/1992
Last Act Date: 05/12/2009
Mailing Name: Not reported
Mailing Address: 1425 S CAMPUS AVE
Mailing Address 2: Not reported
Mailing City,State,Zip: ONTARIO, CA 917610000
Owner Name: CRAIG JOHNSON/ROBERT WILLIAMS
Owner Address: 1425 S CAMPUS AVE
Owner Address 2: Not reported
Owner City,State,Zip: ONTARIO, CA 917610000
Contact Name: DAN PARISH/GENERAL MANAGER
Contact Address: 1425 S CAMPUS AVE
Contact Address 2: Not reported
City,State,Zip: ONTARIO, CA 917610000

NAICS:

EPA ID: CAL000061770
Create Date: 2002-03-14 16:36:27.000
NAICS Code: 3371
NAICS Description: Household and Institutional Furniture and Kitchen Cabinet Manufacturing
Issued EPA ID Date: 1992-02-24 00:00:00
Inactive Date: 2007-10-05 00:00:00
Facility Name: BAUSMAN AND COMPANY INC
Facility Address: 745 E STATE ST
Facility Address 2: Not reported
Facility City: ONTARIO
Facility County: Not reported
Facility State: CA
Facility Zip: 917610000

EPA ID: CAL000061770
Create Date: 2004-02-05 07:41:11.000
NAICS Code: 337122
NAICS Description: Nonupholstered Wood Household Furniture Manufacturing

Map ID
 Direction
 Distance
 Elevation

MAP FINDINGS

Site

Database(s)

EDR ID Number
 EPA ID Number

BAUSMAN AND COMPANY INC (Continued)

S113045674

Issued EPA ID Date: 1992-02-24 00:00:00
 Inactive Date: 2007-10-05 00:00:00
 Facility Name: BAUSMAN AND COMPANY INC
 Facility Address: 745 E STATE ST
 Facility Address 2: Not reported
 Facility City: ONTARIO
 Facility County: Not reported
 Facility State: CA
 Facility Zip: 917610000

A15
 Target
 Property

STRUM BREWING COMPANY LLC
235 S CAMPUS AVENUE
ONTARIO, CA 91761

FINDS 1023699853
ECHO N/A

Site 15 of 57 in cluster A

Actual:
982 ft.

FINDS:
 Registry ID: 110070096958

Click Here:

Environmental Interest/Information System:

US National Pollutant Discharge Elimination System (NPDES) module of the Compliance Information System (ICIS) tracks surface water permits issued under the Clean Water Act. Under NPDES, all facilities that discharge pollutants from any point source into waters of the United States are required to obtain a permit. The permit will likely contain limits on what can be discharged, impose monitoring and reporting requirements, and include other provisions to ensure that the discharge does not adversely affect water quality.

[Click this hyperlink](#) while viewing on your computer to access additional FINDS: detail in the EDR Site Report.

ECHO:

Envid: 1023699853
 Registry ID: 110070096958
 DFR URL: <http://echo.epa.gov/detailed-facility-report?fid=110070096958>
 Name: STRUM BREWING COMPANY LLC
 Address: 235 S CAMPUS AVENUE
 City,State,Zip: ONTARIO, CA 91761

A16
 Target
 Property

JC HORIZON LTD.
825 E STATE ST
ONTARIO, CA 91761

CERS HAZ WASTE S117624505
NPDES N/A
San Bern. Co. Permit
CIWQS
CERS

Site 16 of 57 in cluster A

Actual:
982 ft.

CERS HAZ WASTE:
 Name: JC HORIZON LTD.
 Address: 825 E STATE ST
 City,State,Zip: ONTARIO, CA 91761
 Site ID: 429582
 CERS ID: 10750867
 CERS Description: Hazardous Waste Generator

Map ID
Direction
Distance
Elevation

MAP FINDINGS

Site

Database(s)

EDR ID Number
EPA ID Number

JC HORIZON LTD. (Continued)

S117624505

NPDES:

Name: JC HORIZON LTD
Address: 825 E STATE ST
City,State,Zip: ONTARIO, CA 91761
Facility Status: Active
NPDES Number: CAS000001
Region: 8
Agency Number: 0
Regulatory Measure ID: 452934
Place ID: Not reported
Order Number: 97-03-DWQ
WDID: 8 36I025290
Regulatory Measure Type: Enrollee
Program Type: Industrial
Adoption Date Of Regulatory Measure: Not reported
Effective Date Of Regulatory Measure: 02/19/2015
Termination Date Of Regulatory Measure: Not reported
Expiration Date Of Regulatory Measure: Not reported
Discharge Address: 825 E State St
Discharge Name: JC Horizon Ltd
Discharge City: Ontario
Discharge State: California
Discharge Zip: 91761
Status: Not reported
Status Date: Not reported
Operator Name: Not reported
Operator Address: Not reported
Operator City: Not reported
Operator State: Not reported
Operator Zip: Not reported

NPDES as of 03/2018:

NPDES Number: Not reported
Status: Not reported
Agency Number: Not reported
Region: 8
Regulatory Measure ID: 452934
Order Number: Not reported
Regulatory Measure Type: Industrial
Place ID: Not reported
WDID: 8 36I025290
Program Type: Not reported
Adoption Date Of Regulatory Measure: Not reported
Effective Date Of Regulatory Measure: Not reported
Expiration Date Of Regulatory Measure: Not reported
Termination Date Of Regulatory Measure: Not reported
Discharge Name: Not reported
Discharge Address: Not reported
Discharge City: Not reported
Discharge State: Not reported
Discharge Zip: Not reported
Received Date: 02/19/2015
Processed Date: 02/19/2015
Status: Active
Status Date: 02/19/2015
Place Size: 6.36
Place Size Unit: Acres

Map ID
Direction
Distance
Elevation

MAP FINDINGS

Site

Database(s)

EDR ID Number
EPA ID Number

JC HORIZON LTD. (Continued)

S117624505

Contact:	Hugo Cifuentes
Contact Title:	Senior Buyer
Contact Phone:	909-295-9313
Contact Phone Ext:	Not reported
Contact Email:	hugo@jchorizonltd.com
Operator Name:	JC Horizon Ltd
Operator Address:	825 E State St
Operator City:	Ontario
Operator State:	California
Operator Zip:	91761
Operator Contact:	Hugo Cifuentes
Operator Contact Title:	Senior Buyer
Operator Contact Phone:	909-295-9313
Operator Contact Phone Ext:	Not reported
Operator Contact Email:	hugo@jchorizonltd.com
Operator Type:	Private Business
Developer:	Not reported
Developer Address:	Not reported
Developer City:	Not reported
Developer State:	California
Developer Zip:	Not reported
Developer Contact:	Not reported
Developer Contact Title:	Not reported
Constype Linear Utility Ind:	Not reported
Emergency Phone:	909-295-9313
Emergency Phone Ext:	Not reported
Constype Above Ground Ind:	Not reported
Constype Below Ground Ind:	Not reported
Constype Cable Line Ind:	Not reported
Constype Comm Line Ind:	Not reported
Constype Commercial Ind:	Not reported
Constype Electrical Line Ind:	Not reported
Constype Gas Line Ind:	Not reported
Constype Industrial Ind:	Not reported
Constype Other Description:	Not reported
Constype Other Ind:	Not reported
Constype Recons Ind:	Not reported
Constype Residential Ind:	Not reported
Constype Transport Ind:	Not reported
Constype Utility Description:	Not reported
Constype Utility Ind:	Not reported
Constype Water Sewer Ind:	Not reported
Dir Discharge Uswater Ind:	N
Receiving Water Name:	Santa Ana River
Certifier:	Hugo Cifuentes
Certifier Title:	Senior Buyer
Certification Date:	27-JUL-15
Primary Sic:	4226-Special Warehousing and Storage, NEC
Secondary Sic:	Not reported
Tertiary Sic:	Not reported
NPDES Number:	CAS000001
Status:	Active
Agency Number:	0
Region:	8
Regulatory Measure ID:	452934
Order Number:	97-03-DWQ

Map ID
Direction
Distance
Elevation

MAP FINDINGS

Site

Database(s)

EDR ID Number
EPA ID Number

JC HORIZON LTD. (Continued)

S117624505

Regulatory Measure Type:	Enrollee
Place ID:	Not reported
WDID:	8 361025290
Program Type:	Industrial
Adoption Date Of Regulatory Measure:	Not reported
Effective Date Of Regulatory Measure:	02/19/2015
Expiration Date Of Regulatory Measure:	Not reported
Termination Date Of Regulatory Measure:	Not reported
Discharge Name:	JC Horizon Ltd
Discharge Address:	825 E State St
Discharge City:	Ontario
Discharge State:	California
Discharge Zip:	91761
Received Date:	Not reported
Processed Date:	Not reported
Status:	Not reported
Status Date:	Not reported
Place Size:	Not reported
Place Size Unit:	Not reported
Contact:	Not reported
Contact Title:	Not reported
Contact Phone:	Not reported
Contact Phone Ext:	Not reported
Contact Email:	Not reported
Operator Name:	Not reported
Operator Address:	Not reported
Operator City:	Not reported
Operator State:	Not reported
Operator Zip:	Not reported
Operator Contact:	Not reported
Operator Contact Title:	Not reported
Operator Contact Phone:	Not reported
Operator Contact Phone Ext:	Not reported
Operator Contact Email:	Not reported
Operator Type:	Not reported
Developer:	Not reported
Developer Address:	Not reported
Developer City:	Not reported
Developer State:	Not reported
Developer Zip:	Not reported
Developer Contact:	Not reported
Developer Contact Title:	Not reported
Constype Linear Utility Ind:	Not reported
Emergency Phone:	Not reported
Emergency Phone Ext:	Not reported
Constype Above Ground Ind:	Not reported
Constype Below Ground Ind:	Not reported
Constype Cable Line Ind:	Not reported
Constype Comm Line Ind:	Not reported
Constype Commercial Ind:	Not reported
Constype Electrical Line Ind:	Not reported
Constype Gas Line Ind:	Not reported
Constype Industrial Ind:	Not reported
Constype Other Description:	Not reported
Constype Other Ind:	Not reported
Constype Recons Ind:	Not reported
Constype Residential Ind:	Not reported

Map ID
Direction
Distance
Elevation

MAP FINDINGS

Site

Database(s)

EDR ID Number
EPA ID Number

JC HORIZON LTD. (Continued)

S117624505

Constype Transport Ind: Not reported
Constype Utility Description: Not reported
Constype Utility Ind: Not reported
Constype Water Sewer Ind: Not reported
Dir Discharge Uswater Ind: Not reported
Receiving Water Name: Not reported
Certifier: Not reported
Certifier Title: Not reported
Certification Date: Not reported
Primary Sic: Not reported
Secondary Sic: Not reported
Tertiary Sic: Not reported

Name: JC HORIZON LTD
Address: 825 E STATE ST
City,State,Zip: ONTARIO, CA 91761
Facility Status: Not reported
NPDES Number: Not reported
Region: Not reported
Agency Number: Not reported
Regulatory Measure ID: Not reported
Place ID: Not reported
Order Number: Not reported
WDID: 8 36I025290
Regulatory Measure Type: Industrial
Program Type: Not reported
Adoption Date Of Regulatory Measure: Not reported
Effective Date Of Regulatory Measure: Not reported
Termination Date Of Regulatory Measure: Not reported
Expiration Date Of Regulatory Measure: Not reported
Discharge Address: Not reported
Discharge Name: Not reported
Discharge City: Not reported
Discharge State: Not reported
Discharge Zip: Not reported
Status: Active
Status Date: 02/19/2015
Operator Name: JC Horizon Ltd
Operator Address: 825 E State St
Operator City: Ontario
Operator State: California
Operator Zip: 91761

NPDES as of 03/2018:

NPDES Number: Not reported
Status: Not reported
Agency Number: Not reported
Region: 8
Regulatory Measure ID: 452934
Order Number: Not reported
Regulatory Measure Type: Industrial
Place ID: Not reported
WDID: 8 36I025290
Program Type: Not reported
Adoption Date Of Regulatory Measure: Not reported
Effective Date Of Regulatory Measure: Not reported
Expiration Date Of Regulatory Measure: Not reported

Map ID
Direction
Distance
Elevation

MAP FINDINGS

Site

Database(s)

EDR ID Number
EPA ID Number

JC HORIZON LTD. (Continued)

S117624505

Termination Date Of Regulatory Measure: Not reported
Discharge Name: Not reported
Discharge Address: Not reported
Discharge City: Not reported
Discharge State: Not reported
Discharge Zip: Not reported
Received Date: 02/19/2015
Processed Date: 02/19/2015
Status: Active
Status Date: 02/19/2015
Place Size: 6.36
Place Size Unit: Acres
Contact: Hugo Cifuentes
Contact Title: Senior Buyer
Contact Phone: 909-295-9313
Contact Phone Ext: Not reported
Contact Email: hugo@jchorizonltd.com
Operator Name: JC Horizon Ltd
Operator Address: 825 E State St
Operator City: Ontario
Operator State: California
Operator Zip: 91761
Operator Contact: Hugo Cifuentes
Operator Contact Title: Senior Buyer
Operator Contact Phone: 909-295-9313
Operator Contact Phone Ext: Not reported
Operator Contact Email: hugo@jchorizonltd.com
Operator Type: Private Business
Developer: Not reported
Developer Address: Not reported
Developer City: Not reported
Developer State: California
Developer Zip: Not reported
Developer Contact: Not reported
Developer Contact Title: Not reported
Constype Linear Utility Ind: Not reported
Emergency Phone: 909-295-9313
Emergency Phone Ext: Not reported
Constype Above Ground Ind: Not reported
Constype Below Ground Ind: Not reported
Constype Cable Line Ind: Not reported
Constype Comm Line Ind: Not reported
Constype Commercial Ind: Not reported
Constype Electrical Line Ind: Not reported
Constype Gas Line Ind: Not reported
Constype Industrial Ind: Not reported
Constype Other Description: Not reported
Constype Other Ind: Not reported
Constype Recons Ind: Not reported
Constype Residential Ind: Not reported
Constype Transport Ind: Not reported
Constype Utility Description: Not reported
Constype Utility Ind: Not reported
Constype Water Sewer Ind: Not reported
Dir Discharge Uswater Ind: N
Receiving Water Name: Santa Ana River
Certifier: Hugo Cifuentes

Map ID
Direction
Distance
Elevation

MAP FINDINGS

Site

Database(s)

EDR ID Number
EPA ID Number

JC HORIZON LTD. (Continued)

S117624505

Certifier Title:	Senior Buyer
Certification Date:	27-JUL-15
Primary Sic:	4226-Special Warehousing and Storage, NEC
Secondary Sic:	Not reported
Tertiary Sic:	Not reported
NPDES Number:	CAS000001
Status:	Active
Agency Number:	0
Region:	8
Regulatory Measure ID:	452934
Order Number:	97-03-DWQ
Regulatory Measure Type:	Enrollee
Place ID:	Not reported
WDID:	8 361025290
Program Type:	Industrial
Adoption Date Of Regulatory Measure:	Not reported
Effective Date Of Regulatory Measure:	02/19/2015
Expiration Date Of Regulatory Measure:	Not reported
Termination Date Of Regulatory Measure:	Not reported
Discharge Name:	JC Horizon Ltd
Discharge Address:	825 E State St
Discharge City:	Ontario
Discharge State:	California
Discharge Zip:	91761
Received Date:	Not reported
Processed Date:	Not reported
Status:	Not reported
Status Date:	Not reported
Place Size:	Not reported
Place Size Unit:	Not reported
Contact:	Not reported
Contact Title:	Not reported
Contact Phone:	Not reported
Contact Phone Ext:	Not reported
Contact Email:	Not reported
Operator Name:	Not reported
Operator Address:	Not reported
Operator City:	Not reported
Operator State:	Not reported
Operator Zip:	Not reported
Operator Contact:	Not reported
Operator Contact Title:	Not reported
Operator Contact Phone:	Not reported
Operator Contact Phone Ext:	Not reported
Operator Contact Email:	Not reported
Operator Type:	Not reported
Developer:	Not reported
Developer Address:	Not reported
Developer City:	Not reported
Developer State:	Not reported
Developer Zip:	Not reported
Developer Contact:	Not reported
Developer Contact Title:	Not reported
Constype Linear Utility Ind:	Not reported
Emergency Phone:	Not reported
Emergency Phone Ext:	Not reported

Map ID
Direction
Distance
Elevation

MAP FINDINGS

Site

Database(s)

EDR ID Number
EPA ID Number

JC HORIZON LTD. (Continued)

S117624505

Constype Above Ground Ind:	Not reported
Constype Below Ground Ind:	Not reported
Constype Cable Line Ind:	Not reported
Constype Comm Line Ind:	Not reported
Constype Commercial Ind:	Not reported
Constype Electrical Line Ind:	Not reported
Constype Gas Line Ind:	Not reported
Constype Industrial Ind:	Not reported
Constype Other Description:	Not reported
Constype Other Ind:	Not reported
Constype Recons Ind:	Not reported
Constype Residential Ind:	Not reported
Constype Transport Ind:	Not reported
Constype Utility Description:	Not reported
Constype Utility Ind:	Not reported
Constype Water Sewer Ind:	Not reported
Dir Discharge Uswater Ind:	Not reported
Receiving Water Name:	Not reported
Certifier:	Not reported
Certifier Title:	Not reported
Certification Date:	Not reported
Primary Sic:	Not reported
Secondary Sic:	Not reported
Tertiary Sic:	Not reported

San Bern. Co. Permit:

Name: JC HORIZON LTD.
Address: 825 E STATE ST
City,State,Zip: ONTARIO, CA 91761
Region: SAN BERNARDINO
Facility ID: FA0017686
Owner: Judy Lee
Permit Number: PT0038126
Permit Category: SMALL QUANTITY GENERATOR
Facility Status: ACTIVE
Expiration Date: 03/31/2021

Name: JC HORIZON LTD.
Address: 825 E STATE ST
City,State,Zip: ONTARIO, CA 91761
Region: SAN BERNARDINO
Facility ID: FA0017686
Owner: Judy Lee
Permit Number: PT0038098
Permit Category: HAZARDOUS MATERIALS 1-3 CHEMICALS
Facility Status: ACTIVE
Expiration Date: 03/31/2021

CIWQS:

Name:	JC HORIZON LTD
Address:	825 E STATE ST
City,State,Zip:	ONTARIO, CA 91761
Agency:	JC Horizon Ltd
Agency Address:	825 E State St, Ontario, CA 91761
Place/Project Type:	Industrial - Special Warehousing and Storage, NEC

Map ID
Direction
Distance
Elevation

MAP FINDINGS

Site

Database(s)

EDR ID Number
EPA ID Number

JC HORIZON LTD. (Continued)

S117624505

SIC/NAICS: 4226
Region: 8
Program: INDSTW
Regulatory Measure Status: Terminated
Regulatory Measure Type: Storm water industrial
Order Number: 2014-0057-DWQ
WDID: 8 36I025290
NPDES Number: CAS000001
Adoption Date: Not reported
Effective Date: 02/19/2015
Termination Date: 03/16/2020
Expiration/Review Date: Not reported
Design Flow: Not reported
Major/Minor: Not reported
Complexity: Not reported
TTWQ: Not reported
Enforcement Actions within 5 years: 0
Violations within 5 years: 0
Latitude: 34.06094
Longitude: -117.63762

CERS:

Name: JC HORIZON LTD.
Address: 825 E STATE ST
City,State,Zip: ONTARIO, CA 91761
Site ID: 429582
CERS ID: 833917
CERS Description: Industrial Facility Storm Water

Violations:

Site ID: 429582
Site Name: JC Horizon Ltd.
Violation Date: 05-31-2019
Citation: 22 CCR 12 66262.34(f) - California Code of Regulations, Title 22, Chapter 12, Section(s) 66262.34(f)
Violation Description: Failure to properly label hazardous waste accumulation containers and portable tanks with the following requirements: "Hazardous Waste", name and address of the generator, physical and chemical characteristics of the Hazardous Waste, and starting accumulation date.
Violation Notes: Returned to compliance on 05/31/2019. OBSERVATION: Observed (2) 55-gallon drums containing Used Oil missing information on Hazardous Waste Label. Observed (3) 55-gallon drums of Used Oil missing a Hazardous Waste Label. Observed (1) 5-gallon bucket of Used Hydraulic Oil missing a Hazardous Waste Label. CORRECTIVE ACTION: Place a complete Hazardous Waste Label on the inventory mentioned above. Send photographs indicating changes have been made to this Division.
Violation Division: San Bernardino County Fire Department
Violation Program: HW
Violation Source: CERS

Site ID: 429582
Site Name: JC Horizon Ltd.
Violation Date: 05-31-2019
Citation: 40 CFR 1 265.174 - U.S. Code of Federal Regulations, Title 40, Chapter 1, Section(s) 265.174
Violation Description: Failure to inspect hazardous waste storage areas at least weekly and

Map ID
Direction
Distance
Elevation

MAP FINDINGS

Site

Database(s)

EDR ID Number
EPA ID Number

JC HORIZON LTD. (Continued)

S117624505

Violation Notes: look for leaking and deteriorating containers. Returned to compliance on 06/13/2019. OBSERVATION: Observed inventory in Hazardous Waste storage area containing multiple drums opened, missing Hazardous Waste Labels, Absorbent on floor, excess oil collected on top of drums, and debris collected on top of drums. Based on observation, weekly inspections are not being conducted. CORRECTIVE ACTION: Conduct weekly Hazardous Waste Storage Area inspections. Provide a signed statement indicating weekly inspections are conducted to this Division.

Violation Division: San Bernardino County Fire Department
Violation Program: HW
Violation Source: CERS

Site ID: 429582
Site Name: JC Horizon Ltd.
Violation Date: 05-31-2019
Citation: HSC 6.5 25123.3(h)(1) - California Health and Safety Code, Chapter 6.5, Section(s) 25123.3(h)(1)

Violation Description: Failure to send hazardous waste offsite for treatment, storage, or disposal within 180 days (or 270 days if waste is transported over 200 miles) for a generator who generates less than 1000 kilogram per month if all of the following conditions are met: (1) The quantity of hazardous waste accumulated onsite never exceeds 6,000 kilograms. (2) The generator complies with the requirements of 40 Code of Federal Regulations section 262.34(d), (e) and (f). (3) The generator does not hold acutely hazardous waste or extremely hazardous waste in an amount greater than one kilogram for more than 90 days.

Violation Notes: Returned to compliance on 06/13/2019. OBSERVATION: Observed (5) 55-gallon drums containing Used Oil. Per plant manager, facility has not had a Hazardous Waste pick up since its operations began, exceeding its allowed accumulation time. CORRECTIVE ACTION: Have Hazardous Waste hauled off by a licensed waste hauler within 30 days of this inspection. Send Manifests to this division indicating waste has been hauled off to this Division within 30 days of this report.

Violation Division: San Bernardino County Fire Department
Violation Program: HW
Violation Source: CERS

Site ID: 429582
Site Name: JC Horizon Ltd.
Violation Date: 05-31-2019
Citation: HSC 6.95 25508(a)(3) - California Health and Safety Code, Chapter 6.95, Section(s) 25508(a)(3)

Violation Description: Failure to complete and electronically submit hazardous material inventory information for all reportable hazardous materials on site at or above reportable quantities.

Violation Notes: Returned to compliance on 05/31/2019. OBSERVATION: Inventory observed on site was inconsistent with inventory submitted on the California Environmental Reporting System (CERS) on 01/02/2019. CERS Identification Number -10750867. CORRECTED ON 05/31/2019. Environmental Consultant, Keane Lao, added (5) 55-gallon drums of Used Oil, and (4) 55-gallon drums of New Hydraulic Oil to inventory via CERS.

Violation Division: San Bernardino County Fire Department
Violation Program: HMRRP
Violation Source: CERS

Map ID
Direction
Distance
Elevation

MAP FINDINGS

Site

Database(s)

EDR ID Number
EPA ID Number

JC HORIZON LTD. (Continued)

S117624505

Site ID: 429582
Site Name: JC Horizon Ltd.
Violation Date: 05-31-2019
Citation: 40 CFR 1 265.31 - U.S. Code of Federal Regulations, Title 40, Chapter 1, Section(s) 265.31
Violation Description: Failure to maintain and operate the facility to minimize the possibility of a fire, explosion, or any unplanned sudden or non-sudden release of hazardous waste or hazardous waste constituents to air, soil, or surface water which could threaten human health or the environment.
Violation Notes: Returned to compliance on 06/13/2019. OBSERVATION: Observed multiple drums opened, Absorbent on floor, excess oil collected on top of drums, and debris collected on top of drums in Hazardous Waste storage area. CORRECTIVE ACTION: Properly clean up oily absorbent and excess oil on top of drums and manage as a Hazardous Waste.
Violation Division: San Bernardino County Fire Department
Violation Program: HW
Violation Source: CERS

Site ID: 429582
Site Name: JC Horizon Ltd.
Violation Date: 05-31-2019
Citation: 40 CFR 1 265.173 - U.S. Code of Federal Regulations, Title 40, Chapter 1, Section(s) 265.173
Violation Description: Failure to meet the following container management requirements: (a) A container holding hazardous waste must always be closed during storage, except when it is necessary to add or remove waste. (b) A container holding hazardous waste must not be opened, handled, or stored in a manner which may rupture the container or cause it to leak.
Violation Notes: Returned to compliance on 06/13/2019. OBSERVATION: Observed (1) 55-gallon drums of Used Oil, opened while not in use. CORRECTIVE ACTION: Place a lid on opened drum and send photographs to this Division.
Violation Division: San Bernardino County Fire Department
Violation Program: HW
Violation Source: CERS

Evaluation:
Eval General Type: Compliance Evaluation Inspection
Eval Date: 01-08-2015
Violations Found: No
Eval Type: Industrial Storm Water Compliance Evaluation
Eval Notes: Site has abnormal conditions with the teamsters strike at the LA Harbor. Paper and some plastic debris apparent throughout the site. During shift and until completed the area is swept by hand broom. Site is listed as 5226 SIC but Hugo thought that was not the one on his last business permit. He will be constructing a large building in the near future to cover and reduce exposure. Staff will hold recording the observed violations and will re-inspect in three to four months after the strike is over.
Eval Division: Water Boards
Eval Program: INDSTW
Eval Source: SMARTS
Eval General Type: Compliance Evaluation Inspection
Eval Date: 05-09-2019

Map ID
Direction
Distance
Elevation

MAP FINDINGS

Site

Database(s)

EDR ID Number
EPA ID Number

JC HORIZON LTD. (Continued)

S117624505

Violations Found: No
Eval Type: Industrial Storm Water Compliance Evaluation
Eval Notes: See attachment for inspection report.
Eval Division: Water Boards
Eval Program: INDSTW
Eval Source: SMARTS

Eval General Type: Compliance Evaluation Inspection
Eval Date: 05-31-2019
Violations Found: Yes
Eval Type: Routine done by local agency
Eval Notes: Not reported
Eval Division: San Bernardino County Fire Department
Eval Program: HMRRP
Eval Source: CERS

Eval General Type: Compliance Evaluation Inspection
Eval Date: 05-31-2019
Violations Found: Yes
Eval Type: Routine done by local agency
Eval Notes: Not reported
Eval Division: San Bernardino County Fire Department
Eval Program: HW
Eval Source: CERS

Coordinates:
Site ID: 429582
Facility Name: JC Horizon Ltd.
Env Int Type Code: HMBP
Program ID: 10750867
Coord Name: Not reported
Ref Point Type Desc: Center of a facility or station.
Latitude: 34.060930
Longitude: -117.637620

Affiliation:
Affiliation Type Desc: Facility Mailing Address
Entity Name: Mailing Address
Entity Title: Not reported
Affiliation Address: 825 E. State St.
Affiliation City: Ontario
Affiliation State: CA
Affiliation Country: Not reported
Affiliation Zip: 91761
Affiliation Phone: Not reported

Affiliation Type Desc: Owner/Operator
Entity Name: JC Horizon Ltd
Entity Title: Operator
Affiliation Address: 825 E State St
Affiliation City: Ontario
Affiliation State: CA
Affiliation Country: Not reported
Affiliation Zip: 91761
Affiliation Phone: Not reported

Map ID
Direction
Distance
Elevation

MAP FINDINGS

Site

Database(s)

EDR ID Number
EPA ID Number

JC HORIZON LTD. (Continued)

S117624505

Affiliation Type Desc: Parent Corporation
Entity Name: JC Horizon Ltd.
Entity Title: Not reported
Affiliation Address: Not reported
Affiliation City: Not reported
Affiliation State: Not reported
Affiliation Country: Not reported
Affiliation Zip: Not reported
Affiliation Phone: Not reported

Affiliation Type Desc: Environmental Contact
Entity Name: Keane Lao
Entity Title: Not reported
Affiliation Address: 12223 Highland Ave #106-306
Affiliation City: Rancho Cucamonga
Affiliation State: CA
Affiliation Country: Not reported
Affiliation Zip: 91739
Affiliation Phone: Not reported

Affiliation Type Desc: Identification Signer
Entity Name: Hugo Cifuentes
Entity Title: Senior Buyer
Affiliation Address: Not reported
Affiliation City: Not reported
Affiliation State: Not reported
Affiliation Country: Not reported
Affiliation Zip: Not reported
Affiliation Phone: Not reported

Affiliation Type Desc: Operator
Entity Name: JC Horizon Ltd.
Entity Title: Not reported
Affiliation Address: Not reported
Affiliation City: Not reported
Affiliation State: Not reported
Affiliation Country: Not reported
Affiliation Zip: Not reported
Affiliation Phone: (626) 446-1819

Affiliation Type Desc: CUPA District
Entity Name: San Bernardino County Fire
Entity Title: Not reported
Affiliation Address: 620 South E Street
Affiliation City: San Bernardino
Affiliation State: CA
Affiliation Country: Not reported
Affiliation Zip: 92415-0153
Affiliation Phone: (909) 386-8401

Affiliation Type Desc: Document Preparer
Entity Name: Keane Athipum Lao
Entity Title: Not reported
Affiliation Address: Not reported
Affiliation City: Not reported
Affiliation State: Not reported
Affiliation Country: Not reported

Map ID
Direction
Distance
Elevation

MAP FINDINGS

Site

Database(s)

EDR ID Number
EPA ID Number

JC HORIZON LTD. (Continued)

S117624505

Affiliation Zip: Not reported
Affiliation Phone: Not reported

Affiliation Type Desc: Legal Owner
Entity Name: JUDY LEE
Entity Title: Not reported
Affiliation Address: 825 E State St
Affiliation City: Ontario
Affiliation State: CA
Affiliation Country: United States
Affiliation Zip: 91761
Affiliation Phone: (626) 446-1819

Affiliation Type Desc: Property Owner
Entity Name: judy Lee
Entity Title: Not reported
Affiliation Address: 825 E State St
Affiliation City: Ontario
Affiliation State: CA
Affiliation Country: United States
Affiliation Zip: 91761
Affiliation Phone: (626) 446-1819

Name: JC HORIZON LTD.
Address: 825 E STATE ST
City,State,Zip: ONTARIO, CA 91761
Site ID: 429582
CERS ID: 10750867
CERS Description: Chemical Storage Facilities

Violations:

Site ID: 429582
Site Name: JC Horizon Ltd.
Violation Date: 05-31-2019
Citation: 22 CCR 12 66262.34(f) - California Code of Regulations, Title 22, Chapter 12, Section(s) 66262.34(f)
Violation Description: Failure to properly label hazardous waste accumulation containers and portable tanks with the following requirements: "Hazardous Waste", name and address of the generator, physical and chemical characteristics of the Hazardous Waste, and starting accumulation date.
Violation Notes: Returned to compliance on 05/31/2019. OBSERVATION: Observed (2) 55-gallon drums containing Used Oil missing information on Hazardous Waste Label. Observed (3) 55-gallon drums of Used Oil missing a Hazardous Waste Label. Observed (1) 5-gallon bucket of Used Hydraulic Oil missing a Hazardous Waste Label. CORRECTIVE ACTION: Place a complete Hazardous Waste Label on the inventory mentioned above. Send photographs indicating changes have been made to this Division.
Violation Division: San Bernardino County Fire Department
Violation Program: HW
Violation Source: CERS

Site ID: 429582
Site Name: JC Horizon Ltd.
Violation Date: 05-31-2019
Citation: 40 CFR 1 265.174 - U.S. Code of Federal Regulations, Title 40, Chapter 1, Section(s) 265.174

Map ID
Direction
Distance
Elevation

MAP FINDINGS

Site

Database(s)

EDR ID Number
EPA ID Number

JC HORIZON LTD. (Continued)

S117624505

Violation Description: Failure to inspect hazardous waste storage areas at least weekly and look for leaking and deteriorating containers.

Violation Notes: Returned to compliance on 06/13/2019. OBSERVATION: Observed inventory in Hazardous Waste storage area containing multiple drums opened, missing Hazardous Waste Labels, Absorbent on floor, excess oil collected on top of drums, and debris collected on top of drums. Based on observation, weekly inspections are not being conducted. CORRECTIVE ACTION: Conduct weekly Hazardous Waste Storage Area inspections. Provide a signed statement indicating weekly inspections are conducted to this Division.

Violation Division: San Bernardino County Fire Department
Violation Program: HW
Violation Source: CERS

Site ID: 429582
Site Name: JC Horizon Ltd.
Violation Date: 05-31-2019
Citation: HSC 6.5 25123.3(h)(1) - California Health and Safety Code, Chapter 6.5, Section(s) 25123.3(h)(1)

Violation Description: Failure to send hazardous waste offsite for treatment, storage, or disposal within 180 days (or 270 days if waste is transported over 200 miles) for a generator who generates less than 1000 kilogram per month if all of the following conditions are met: (1) The quantity of hazardous waste accumulated onsite never exceeds 6,000 kilograms. (2) The generator complies with the requirements of 40 Code of Federal Regulations section 262.34(d), (e) and (f). (3) The generator does not hold acutely hazardous waste or extremely hazardous waste in an amount greater than one kilogram for more than 90 days.

Violation Notes: Returned to compliance on 06/13/2019. OBSERVATION: Observed (5) 55-gallon drums containing Used Oil. Per plant manager, facility has not had a Hazardous Waste pick up since its operations began, exceeding its allowed accumulation time. CORRECTIVE ACTION: Have Hazardous Waste hauled off by a licensed waste hauler within 30 days of this inspection. Send Manifests to this division indicating Waste has been hauled off to this Division within 30 days of this report.

Violation Division: San Bernardino County Fire Department
Violation Program: HW
Violation Source: CERS

Site ID: 429582
Site Name: JC Horizon Ltd.
Violation Date: 05-31-2019
Citation: HSC 6.95 25508(a)(3) - California Health and Safety Code, Chapter 6.95, Section(s) 25508(a)(3)

Violation Description: Failure to complete and electronically submit hazardous material inventory information for all reportable hazardous materials on site at or above reportable quantities.

Violation Notes: Returned to compliance on 05/31/2019. OBSERVATION: Inventory observed on site was inconsistent with inventory submitted on the California Environmental Reporting System (CERS) on 01/02/2019. CERS Identification Number -10750867. CORRECTED ON 05/31/2019. Environmental Consultant, Keane Lao, added (5) 55-gallon drums of Used Oil, and (4) 55-gallon drums of New Hydraulic Oil to inventory via CERS.

Violation Division: San Bernardino County Fire Department
Violation Program: HMRRP
Violation Source: CERS

Map ID
Direction
Distance
Elevation

MAP FINDINGS

Site

Database(s)

EDR ID Number
EPA ID Number

JC HORIZON LTD. (Continued)

S117624505

Site ID: 429582
Site Name: JC Horizon Ltd.
Violation Date: 05-31-2019
Citation: 40 CFR 1 265.31 - U.S. Code of Federal Regulations, Title 40, Chapter 1, Section(s) 265.31
Violation Description: Failure to maintain and operate the facility to minimize the possibility of a fire, explosion, or any unplanned sudden or non-sudden release of hazardous waste or hazardous waste constituents to air, soil, or surface water which could threaten human health or the environment.
Violation Notes: Returned to compliance on 06/13/2019. OBSERVATION: Observed multiple drums opened, Absorbent on floor, excess oil collected on top of drums, and debris collected on top of drums in Hazardous Waste storage area. CORRECTIVE ACTION: Properly clean up oily absorbent and excess oil on top of drums and manage as a Hazardous Waste.
Violation Division: San Bernardino County Fire Department
Violation Program: HW
Violation Source: CERS

Site ID: 429582
Site Name: JC Horizon Ltd.
Violation Date: 05-31-2019
Citation: 40 CFR 1 265.173 - U.S. Code of Federal Regulations, Title 40, Chapter 1, Section(s) 265.173
Violation Description: Failure to meet the following container management requirements: (a) A container holding hazardous waste must always be closed during storage, except when it is necessary to add or remove waste. (b) A container holding hazardous waste must not be opened, handled, or stored in a manner which may rupture the container or cause it to leak.
Violation Notes: Returned to compliance on 06/13/2019. OBSERVATION: Observed (1) 55-gallon drums of Used Oil, opened while not in use. CORRECTIVE ACTION: Place a lid on opened drum and send photographs to this Division.
Violation Division: San Bernardino County Fire Department
Violation Program: HW
Violation Source: CERS

Evaluation:
Eval General Type: Compliance Evaluation Inspection
Eval Date: 01-08-2015
Violations Found: No
Eval Type: Industrial Storm Water Compliance Evaluation
Eval Notes: Site has abnormal conditions with the teamsters strike at the LA Harbor. Paper and some plastic debris apparent throughout the site. During shift and until completed the area is swept by hand broom. Site is listed as 5226 SIC but Hugo thought that was not the one on his last business permit. He will be constructing a large building in the near future to cover and reduce exposure. Staff will hold recording the observed violations and will re-inspect in three to four months after the strike is over.
Eval Division: Water Boards
Eval Program: INDSTW
Eval Source: SMARTS
Eval General Type: Compliance Evaluation Inspection
Eval Date: 05-09-2019

Map ID
Direction
Distance
Elevation

MAP FINDINGS

Site

Database(s)

EDR ID Number
EPA ID Number

JC HORIZON LTD. (Continued)

S117624505

Violations Found: No
Eval Type: Industrial Storm Water Compliance Evaluation
Eval Notes: See attachment for inspection report.
Eval Division: Water Boards
Eval Program: INDSTW
Eval Source: SMARTS

Eval General Type: Compliance Evaluation Inspection
Eval Date: 05-31-2019
Violations Found: Yes
Eval Type: Routine done by local agency
Eval Notes: Not reported
Eval Division: San Bernardino County Fire Department
Eval Program: HMRRP
Eval Source: CERS

Eval General Type: Compliance Evaluation Inspection
Eval Date: 05-31-2019
Violations Found: Yes
Eval Type: Routine done by local agency
Eval Notes: Not reported
Eval Division: San Bernardino County Fire Department
Eval Program: HW
Eval Source: CERS

Coordinates:
Site ID: 429582
Facility Name: JC Horizon Ltd.
Env Int Type Code: HMBP
Program ID: 10750867
Coord Name: Not reported
Ref Point Type Desc: Center of a facility or station.
Latitude: 34.060930
Longitude: -117.637620

Affiliation:
Affiliation Type Desc: Facility Mailing Address
Entity Name: Mailing Address
Entity Title: Not reported
Affiliation Address: 825 E. State St.
Affiliation City: Ontario
Affiliation State: CA
Affiliation Country: Not reported
Affiliation Zip: 91761
Affiliation Phone: Not reported

Affiliation Type Desc: Owner/Operator
Entity Name: JC Horizon Ltd
Entity Title: Operator
Affiliation Address: 825 E State St
Affiliation City: Ontario
Affiliation State: CA
Affiliation Country: Not reported
Affiliation Zip: 91761
Affiliation Phone: Not reported

Map ID
Direction
Distance
Elevation

MAP FINDINGS

Site

Database(s)

EDR ID Number
EPA ID Number

JC HORIZON LTD. (Continued)

S117624505

Affiliation Type Desc: Parent Corporation
Entity Name: JC Horizon Ltd.
Entity Title: Not reported
Affiliation Address: Not reported
Affiliation City: Not reported
Affiliation State: Not reported
Affiliation Country: Not reported
Affiliation Zip: Not reported
Affiliation Phone: Not reported

Affiliation Type Desc: Environmental Contact
Entity Name: Keane Lao
Entity Title: Not reported
Affiliation Address: 12223 Highland Ave #106-306
Affiliation City: Rancho Cucamonga
Affiliation State: CA
Affiliation Country: Not reported
Affiliation Zip: 91739
Affiliation Phone: Not reported

Affiliation Type Desc: Identification Signer
Entity Name: Hugo Cifuentes
Entity Title: Senior Buyer
Affiliation Address: Not reported
Affiliation City: Not reported
Affiliation State: Not reported
Affiliation Country: Not reported
Affiliation Zip: Not reported
Affiliation Phone: Not reported

Affiliation Type Desc: Operator
Entity Name: JC Horizon Ltd.
Entity Title: Not reported
Affiliation Address: Not reported
Affiliation City: Not reported
Affiliation State: Not reported
Affiliation Country: Not reported
Affiliation Zip: Not reported
Affiliation Phone: (626) 446-1819

Affiliation Type Desc: CUPA District
Entity Name: San Bernardino County Fire
Entity Title: Not reported
Affiliation Address: 620 South E Street
Affiliation City: San Bernardino
Affiliation State: CA
Affiliation Country: Not reported
Affiliation Zip: 92415-0153
Affiliation Phone: (909) 386-8401

Affiliation Type Desc: Document Preparer
Entity Name: Keane Athipum Lao
Entity Title: Not reported
Affiliation Address: Not reported
Affiliation City: Not reported
Affiliation State: Not reported
Affiliation Country: Not reported

Map ID
Direction
Distance
Elevation

MAP FINDINGS

Site

Database(s)

EDR ID Number
EPA ID Number

JC HORIZON LTD. (Continued)

S117624505

Affiliation Zip: Not reported
Affiliation Phone: Not reported

Affiliation Type Desc: Legal Owner
Entity Name: JUDY LEE
Entity Title: Not reported
Affiliation Address: 825 E State St
Affiliation City: Ontario
Affiliation State: CA
Affiliation Country: United States
Affiliation Zip: 91761
Affiliation Phone: (626) 446-1819

Affiliation Type Desc: Property Owner
Entity Name: judy Lee
Entity Title: Not reported
Affiliation Address: 825 E State St
Affiliation City: Ontario
Affiliation State: CA
Affiliation Country: United States
Affiliation Zip: 91761
Affiliation Phone: (626) 446-1819

A17
Target
Property

E-Z SERVE OF CALIF., INC.
316 S BON VIEW AVE
ONTARIO, CA 91761

SWEEPS UST S101618931
CA FID UST N/A

Site 17 of 57 in cluster A

Actual:
982 ft.

SWEEPS UST:
Name: E-Z SERVE OF CALIF., INC.
Address: 316 S BON VIEW AVE
City: ONTARIO
Status: Active
Comp Number: 13365
Number: 9
Board Of Equalization: 44-020445
Referral Date: 07-28-92
Action Date: 07-28-92
Created Date: 02-29-88
Owner Tank Id: 1
SWRCB Tank Id: 36-000-013365-000001
Tank Status: A
Capacity: 12000
Active Date: 07-01-85
Tank Use: M.V. FUEL
STG: P
Content: DIESEL
Number Of Tanks: 4

Name: E-Z SERVE OF CALIF., INC.
Address: 316 S BON VIEW AVE
City: ONTARIO
Status: Active
Comp Number: 13365
Number: 9
Board Of Equalization: 44-020445

Map ID
Direction
Distance
Elevation

MAP FINDINGS

Site

Database(s)

EDR ID Number
EPA ID Number

E-Z SERVE OF CALIF., INC. (Continued)

S101618931

Referral Date: 07-28-92
Action Date: 07-28-92
Created Date: 02-29-88
Owner Tank Id: 2
SWRCB Tank Id: 36-000-013365-000002
Tank Status: A
Capacity: 10000
Active Date: 07-01-85
Tank Use: CHEMICAL
STG: P
Content: ETHANOL
Number Of Tanks: Not reported

Name: E-Z SERVE OF CALIF., INC.
Address: 316 S BON VIEW AVE
City: ONTARIO
Status: Active
Comp Number: 13365
Number: 9
Board Of Equalization: 44-020445
Referral Date: 07-28-92
Action Date: 07-28-92
Created Date: 02-29-88
Owner Tank Id: 3
SWRCB Tank Id: 36-000-013365-000003
Tank Status: A
Capacity: 10000
Active Date: 07-01-85
Tank Use: CHEMICAL
STG: P
Content: ETHANOL
Number Of Tanks: Not reported

Name: E-Z SERVE OF CALIF., INC.
Address: 316 S BON VIEW AVE
City: ONTARIO
Status: Active
Comp Number: 13365
Number: 9
Board Of Equalization: 44-020445
Referral Date: 07-28-92
Action Date: 07-28-92
Created Date: 02-29-88
Owner Tank Id: 4
SWRCB Tank Id: 36-000-013365-000004
Tank Status: A
Capacity: 2000
Active Date: 07-01-85
Tank Use: OIL
STG: W
Content: WASTE OIL
Number Of Tanks: Not reported

CA FID UST:
Facility ID: 36003597
Regulated By: UTNKA
Regulated ID: 00013365

Map ID
 Direction
 Distance
 Elevation

MAP FINDINGS

Site

Database(s)

EDR ID Number
 EPA ID Number

E-Z SERVE OF CALIF., INC. (Continued)

S101618931

Cortese Code: Not reported
 SIC Code: Not reported
 Facility Phone: Not reported
 Mail To: Not reported
 Mailing Address: P O BOX
 Mailing Address 2: Not reported
 Mailing City,St,Zip: ONTARIO 91761
 Contact: Not reported
 Contact Phone: Not reported
 DUNs Number: Not reported
 NPDES Number: Not reported
 EPA ID: Not reported
 Comments: Not reported
 Status: Active

**A18
 Target
 Property**

**JC HORIZONS LTD
 825 E STATE ST
 ONTARIO, CA 91730**

**HAZNET S124919780
 HWTS N/A**

Site 18 of 57 in cluster A

**Actual:
 982 ft.**

HAZNET:
 Name: JC HORIZONS LTD
 Address: 825 E STATE ST
 Address 2: Not reported
 City,State,Zip: ONTARIO, CA 91730
 Contact: HUGO CIFUENTES
 Telephone: 6264461819
 Mailing Name: Not reported
 Mailing Address: 8300 UTICA AVE STE 300

 Year: 2019
 Gepaid: CAL000432560
 TSD EPA ID: AZR000506980
 CA Waste Code: 352 - Other organic solids
 Disposal Method: H132 - Landfill Or Surface Impoundment That Will Be Closed As
 Landfill(To Include On-Site Treatment And/Or Stabilization)
 Tons: 158.36160

HWTS:
 Name: JC HORIZONS LTD
 Address: 825 E STATE ST
 Address 2: Not reported
 City,State,Zip: ONTARIO, CA 91761
 EPA ID: CAL000432560
 Inactive Date: Not reported
 Create Date: 12/13/2017
 Last Act Date: 12/17/2019
 Mailing Name: Not reported
 Mailing Address: 8300 UTICA AVE STE 300
 Mailing Address 2: Not reported
 Mailing City,State,Zip: RANCHO CUCAMONGA, CA 91730
 Owner Name: JC HORIZONZ LTD
 Owner Address: 8300 UTICA AVE STE 300
 Owner Address 2: Not reported
 Owner City,State,Zip: RANCHO CUCAMONGA, CA 91730

Map ID
Direction
Distance
Elevation

MAP FINDINGS

Site

Database(s)

EDR ID Number
EPA ID Number

JC HORIZONS LTD (Continued)

S124919780

Contact Name: HUGO CIFUENTES
Contact Address: 8300 UTICA AVE STE 300
Contact Address 2: Not reported
City,State,Zip: RANCHO CUCAMONGA, CA 91730
NAICS:
EPA ID: CAL000432560
Create Date: 2017-12-13 07:42:31.067
NAICS Code: 493190
NAICS Description: Other Warehousing and Storage
Issued EPA ID Date: 2017-12-13 07:42:31.05000
Inactive Date: Not reported
Facility Name: JC HORIZONS LTD
Facility Address: 825 E STATE ST
Facility Address 2: Not reported
Facility City: ONTARIO
Facility County: Not reported
Facility State: CA
Facility Zip: 91761

A19
Target
Property

SUBURBAN MINERS TECHNOLOGIES
717 E STATE ST UNIT 6
ONTARIO, CA 91761

San Bern. Co. Permit
HWTS S124442485
N/A

Site 19 of 57 in cluster A

Actual:
982 ft.

San Bern. Co. Permit:
Name: SUBURBAN MINERS TECHNOLOGIES
Address: 717 E STATE ST UNIT 6
City,State,Zip: ONTARIO, CA 91761
Region: SAN BERNARDINO
Facility ID: FA0018315
Owner: JOSEPH SPRINGER
Permit Number: PT0039617
Permit Category: HAZARDOUS MATERIALS 1-3 CHEMICALS
Facility Status: ACTIVE
Expiration Date: 09/30/2020

Name: SUBURBAN MINERS TECHNOLOGIES
Address: 717 E STATE ST UNIT 6
City,State,Zip: ONTARIO, CA 91761
Region: SAN BERNARDINO
Facility ID: FA0018315
Owner: JOSEPH SPRINGER
Permit Number: PT0039618
Permit Category: CONDITIONALLY EXEMPT SM QTY GENERATOR
Facility Status: ACTIVE
Expiration Date: 09/30/2020

HWTS:

Name: SUBURBAN MINERS TECHNOLOGIES
Address: 717 E STATE ST UNIT 6
Address 2: Not reported
City,State,Zip: ONTARIO, CA 91761
EPA ID: CAL000447209
Inactive Date: Not reported
Create Date: 06/28/2019

Map ID
Direction
Distance
Elevation

MAP FINDINGS

Site

Database(s)

EDR ID Number
EPA ID Number

SUBURBAN MINERS TECHNOLOGIES (Continued)

S124442485

Last Act Date: 06/28/2019
Mailing Name: Not reported
Mailing Address: 717 E STATE ST UNIT 6
Mailing Address 2: Not reported
Mailing City,State,Zip: ONTARIO, CA 91761
Owner Name: LUKE JOSEPH SPRINGER
Owner Address: 717 E STATE ST UNIT 6
Owner Address 2: Not reported
Owner City,State,Zip: ONTARIO, CA 91761
Contact Name: ERIN CHOU
Contact Address: 717 E STATE ST UNIT 6
Contact Address 2: Not reported
City,State,Zip: ONTARIO, CA 91761

NAICS:
EPA ID: CAL000447209
Create Date: 2019-06-28 15:54:48.940
NAICS Code: 99999
NAICS Description: Not Otherwise Specified
Issued EPA ID Date: 2019-06-28 15:54:48.91300
Inactive Date: Not reported
Facility Name: SUBURBAN MINERS TECHNOLOGIES
Facility Address: 717 E STATE ST UNIT 6
Facility Address 2: Not reported
Facility City: ONTARIO
Facility County: Not reported
Facility State: CA
Facility Zip: 91761

A20
Target
Property

ICL PRODUCTS (FORMERLY MONSANTO)
810 EAST MAIN & SOUTH CAMPUS
ONTARIO, CA 91761

CERS S123526380
N/A

Site 20 of 57 in cluster A

Actual:
982 ft.

CERS:
Name: ICL PRODUCTS (FORMERLY MONSANTO)
Address: 810 EAST MAIN & SOUTH CAMPUS
City,State,Zip: ONTARIO, CA 91761
Site ID: 473274
CERS ID: 110039017989
CERS Description: US EPA Air Emission Inventory System (EIS)

Affiliation:
Affiliation Type Desc: Public Contact
Entity Name: D L PETERSEN
Entity Title: Not reported
Affiliation Address: Not reported
Affiliation City: Not reported
Affiliation State: Not reported
Affiliation Country: Not reported
Affiliation Zip: Not reported
Affiliation Phone: Not reported

Map ID
 Direction
 Distance
 Elevation

MAP FINDINGS

Site

Database(s)

EDR ID Number
 EPA ID Number

**A21
 Target
 Property**

**P D R AUTOMOTIVE
 235 B SOUTH CAMPUS
 ONTARIO, CA 91762**

**RCRA-SQG
 FINDS
 ECHO**

**1004676868
 CAR000090506**

Site 21 of 57 in cluster A

**Actual:
 982 ft.**

RCRA-SQG:		2001-01-23 00:00:00.0
Date Form Received by Agency:		
Handler Name:	P D R AUTOMOTIVE	
Handler Address:		235 B SOUTH CAMPUS
Handler City,State,Zip:		ONTARIO, CA 91762
EPA ID:		CAR000090506
Contact Name:		DANNY WHITE
Contact Address:		235 B SOUTH CAMPUS
Contact City,State,Zip:		ONTARIO, CA 91762
Contact Telephone:		909-983-7000
Contact Fax:		Not reported
Contact Email:		Not reported
Contact Title:		Not reported
EPA Region:		09
Land Type:		Private
Federal Waste Generator Description:		Small Quantity Generator
Non-Notifier:		Not reported
Biennial Report Cycle:		Not reported
Accessibility:		Not reported
Active Site Indicator:		Handler Activities
State District Owner:		Not reported
State District:		Not reported
Mailing Address:		235 B SOUTH CAMPUS
Mailing City,State,Zip:		ONTARIO, CA 91762
Owner Name:		DANNY WHITE
Owner Type:		Private
Operator Name:		Not reported
Operator Type:		Not reported
Short-Term Generator Activity:		No
Importer Activity:		No
Mixed Waste Generator:		No
Transporter Activity:		No
Transfer Facility Activity:		No
Recycler Activity with Storage:		No
Small Quantity On-Site Burner Exemption:		No
Smelting Melting and Refining Furnace Exemption:		No
Underground Injection Control:		No
Off-Site Waste Receipt:		No
Universal Waste Indicator:		No
Universal Waste Destination Facility:		No
Federal Universal Waste:		No
Active Site Fed-Reg Treatment Storage and Disposal Facility:		Not reported
Active Site Converter Treatment storage and Disposal Facility:		Not reported
Active Site State-Reg Treatment Storage and Disposal Facility:		Not reported
Active Site State-Reg Handler:		---
Federal Facility Indicator:		Not reported
Hazardous Secondary Material Indicator:		NN
Sub-Part K Indicator:		Not reported
Commercial TSD Indicator:		No
Treatment Storage and Disposal Type:		Not reported
2018 GPRA Permit Baseline:		Not on the Baseline
2018 GPRA Renewals Baseline:		Not on the Baseline
Permit Renewals Workload Universe:		Not reported

Map ID
 Direction
 Distance
 Elevation

MAP FINDINGS

Site

Database(s)

EDR ID Number
 EPA ID Number

P D R AUTOMOTIVE (Continued)

1004676868

Permit Workload Universe:	Not reported
Permit Progress Universe:	Not reported
Post-Closure Workload Universe:	Not reported
Closure Workload Universe:	Not reported
202 GPRA Corrective Action Baseline:	No
Corrective Action Workload Universe:	No
Subject to Corrective Action Universe:	No
Non-TSDFs Where RCRA CA has Been Imposed Universe:	No
TSDFs Potentially Subject to CA Under 3004 (u)/(v) Universe:	No
TSDFs Only Subject to CA under Discretionary Auth Universe:	No
Corrective Action Priority Ranking:	No NCAPS ranking
Environmental Control Indicator:	No
Institutional Control Indicator:	No
Human Exposure Controls Indicator:	N/A
Groundwater Controls Indicator:	N/A
Operating TSDF Universe:	Not reported
Full Enforcement Universe:	Not reported
Significant Non-Complier Universe:	No
Unaddressed Significant Non-Complier Universe:	No
Addressed Significant Non-Complier Universe:	No
Significant Non-Complier With a Compliance Schedule Universe:	No
Financial Assurance Required:	Not reported
Handler Date of Last Change:	2002-10-07 16:36:30.0
Recognized Trader-Importer:	No
Recognized Trader-Exporter:	No
Importer of Spent Lead Acid Batteries:	No
Exporter of Spent Lead Acid Batteries:	No
Recycler Activity Without Storage:	Not reported
Manifest Broker:	Not reported
Sub-Part P Indicator:	Not reported

Hazardous Waste Summary:

Waste Code:	D000
Waste Description:	Not Defined
Waste Code:	D018
Waste Description:	BENZENE
Waste Code:	D039
Waste Description:	TETRACHLOROETHYLENE
Waste Code:	D040
Waste Description:	TRICHLOROETHYLENE

Handler - Owner Operator:

Owner/Operator Indicator:	Owner
Owner/Operator Name:	DANNY WHITE
Legal Status:	Private
Date Became Current:	Not reported
Date Ended Current:	Not reported
Owner/Operator Address:	235 B SOUTH CAMPUS
Owner/Operator City,State,Zip:	ONTARIO, CA 91762
Owner/Operator Telephone:	909-983-7000
Owner/Operator Telephone Ext:	Not reported
Owner/Operator Fax:	Not reported

Map ID
Direction
Distance
Elevation

MAP FINDINGS

Site

Database(s)

EDR ID Number
EPA ID Number

P D R AUTOMOTIVE (Continued)

1004676868

Owner/Operator Email: Not reported

Historic Generators:

Receive Date: 2001-01-23 00:00:00.0
Handler Name: P D R AUTOMOTIVE
Federal Waste Generator Description: Small Quantity Generator
State District Owner: Not reported
Large Quantity Handler of Universal Waste: No
Recognized Trader Importer: No
Recognized Trader Exporter: No
Spent Lead Acid Battery Importer: No
Spent Lead Acid Battery Exporter: No
Current Record: Yes
Non Storage Recycler Activity: Not reported
Electronic Manifest Broker: Not reported

List of NAICS Codes and Descriptions:

NAICS Codes: No NAICS Codes Found

Facility Has Received Notices of Violations:

Violations: No Violations Found

Evaluation Action Summary:

Evaluations: No Evaluations Found

FINDS:

Registry ID: 110012211917

Click Here:

Environmental Interest/Information System:

RCRAInfo is a national information system that supports the Resource Conservation and Recovery Act (RCRA) program through the tracking of events and activities related to facilities that generate, transport, and treat, store, or dispose of hazardous waste. RCRAInfo allows RCRA program staff to track the notification, permit, compliance, and corrective action activities required under RCRA.

[Click this hyperlink](#) while viewing on your computer to access additional FINDS: detail in the EDR Site Report.

ECHO:

Envid: 1004676868
Registry ID: 110012211917
DFR URL: <http://echo.epa.gov/detailed-facility-report?fid=110012211917>
Name: P D R AUTOMOTIVE
Address: 235 B SOUTH CAMPUS
City,State,Zip: ONTARIO, CA 91762

Map ID
 Direction
 Distance
 Elevation

MAP FINDINGS

Site

Database(s)

EDR ID Number
 EPA ID Number

A22 **E Z SERVICE CO OF AMERICA**
Target **316 SO BON-VIEW**
Property **ONTARIO, CA 91761**

HAZNET **S123780112**
HWTS **N/A**

Site 22 of 57 in cluster A

Actual:
982 ft.

<p>HAZNET: Name: Address: Address 2: City,State,Zip: Contact: Telephone: Mailing Name: Mailing Address:</p> <p>Year: Gepaid: TSD EPA ID: CA Waste Code: Disposal Method: Tons:</p> <p>Year: Gepaid: TSD EPA ID: CA Waste Code: Disposal Method: Tons:</p> <p>Year: Gepaid: TSD EPA ID: CA Waste Code: Disposal Method: Tons:</p> <p>Year: Gepaid: TSD EPA ID: CA Waste Code: Disposal Method: Tons:</p> <p>Year: Gepaid: TSD EPA ID: CA Waste Code: Disposal Method: Tons:</p> <p>Year: Gepaid: TSD EPA ID: CA Waste Code: Disposal Method: Tons:</p>	<p>E Z SERVICE CO OF AMERICA 316 SO BON-VIEW Not reported ONTARIO, CA 917610000 UNDELIVERABLE SURVEY 2-8-95 LC 7149841261 Not reported --</p> <p>1986 CAX000209122 CAT080013352 214 - Unspecified solvent mixture R01 - Recycler 0.6255</p> <p>1986 CAX000209122 CAD980884183 611 - Contaminated soil from site clean-up 14 - 0.4</p> <p>1986 CAX000209122 CAD008302903 134 - Aqueous solution with total organic residues less than 10 percent D99 - Disposal, Other 0.2085</p> <p>1985 CAX000209122 CAT080013352 223 - Unspecified oil-containing waste R01 - Recycler 4.587</p> <p>1985 CAX000209122 CAD095894556 223 - Unspecified oil-containing waste 01 - 19.182</p> <p>1985 CAX000209122 CAD020748125 222 - Oil/water separation sludge D83 - Disposal, Surface Impoundment 3.1275</p>
---	---

Map ID
 Direction
 Distance
 Elevation

MAP FINDINGS

Site

Database(s)

EDR ID Number
 EPA ID Number

E Z SERVICE CO OF AMERICA (Continued)

S123780112

Year: 1985
 Gepaid: CAX000209122
 TSD EPA ID: CAD095894556
 CA Waste Code: 222 - Oil/water separation sludge
 Disposal Method: R01 - Recycler
 Tons: 1.0425

HWTS:

Name: E Z SERVICE CO OF AMERICA
 Address: 316 SO BON-VIEW
 Address 2: Not reported
 City,State,Zip: ONTARIO, CA 917610000
 EPA ID: CAX000209122
 Inactive Date: 04/30/1986
 Create Date: 03/29/1985
 Last Act Date: 07/10/2001
 Mailing Name: Not reported
 Mailing Address: --
 Mailing Address 2: Not reported
 Mailing City,State,Zip: OANTARIO, CA 917610000
 Owner Name: --
 Owner Address: --
 Owner Address 2: Not reported
 Owner City,State,Zip: --, 99 --
 Contact Name: UNDELIVERABLE SURVEY 2-8-95 LC
 Contact Address: --
 Contact Address 2: Not reported
 City,State,Zip: --, 99 --

**A23
 Target
 Property**

**SIGMA THE SITTING CHOICE CORP
 316 S BON VIEW AVE
 ONTARIO, CA 91761**

**HWTS S124584505
 N/A**

Site 23 of 57 in cluster A

**Actual:
 982 ft.**

HWTS:

Name: SIGMA THE SITTING CHOICE CORP
 Address: 316 S BON VIEW AVE
 Address 2: Not reported
 City,State,Zip: ONTARIO, CA 917611905
 EPA ID: CAC002592468
 Inactive Date: 12/29/2005
 Create Date: 07/01/2005
 Last Act Date: 07/01/2005
 Mailing Name: Not reported
 Mailing Address: 316 S BONDVIEW AVE
 Mailing Address 2: Not reported
 Mailing City,State,Zip: ONTARIO, CA 91761
 Owner Name: SIGMA THE SITTING CHOICE CORP
 Owner Address: 316 S BONDVIEW AVE
 Owner Address 2: Not reported
 Owner City,State,Zip: ONTARIO, CA 91761
 Contact Name: JOEL D WILSMeyer
 Contact Address: 316 S BONDVIEW AVE
 Contact Address 2: Not reported
 City,State,Zip: ONTARIO, CA 91761

Map ID
 Direction
 Distance
 Elevation

MAP FINDINGS

Site

Database(s)

EDR ID Number
 EPA ID Number

A24 **ONTARIO PLANT**
Target **810 E MAIN ST**
Property **ONTARIO, CA 91761**

WDS **1000376911**
CIWQS **N/A**

Site 24 of 57 in cluster A

Actual:
982 ft.

WDS:
 Name: ONTARIO PLANT
 Address: 810 E Main St
 City: ONTARIO
 Facility ID: Santa Ana River 36I015860
 Facility Type: Industrial - Facility that treats and/or disposes of liquid or semisolid wastes from any servicing, producing, manufacturing or processing operation of whatever nature, including mining, gravel washing, geothermal operations, air conditioning, ship building and repairing, oil production, storage and disposal operations, water pumping.
 Facility Status: Active - Any facility with a continuous or seasonal discharge that is under Waste Discharge Requirements.
 NPDES Number: CAS000001 The 1st 2 characters designate the state. The remaining 7 are assigned by the Regional Board
 Subregion: 8
 Facility Telephone: 9099830772
 Facility Contact: LARRY ADAMS
 Agency Name: ASTARIS LLC
 Agency Address: 810 E Main St
 Agency City,St,Zip: Ontario 917611809
 Agency Contact: LARRY ADAMS
 Agency Telephone: 9099830772
 Agency Type: Private
 SIC Code: 0
 SIC Code 2: Not reported
 Primary Waste Type: Not reported
 Primary Waste: Not reported
 Waste Type2: Not reported
 Waste2: Not reported
 Primary Waste Type: Not reported
 Secondary Waste: Not reported
 Secondary Waste Type: Not reported
 Design Flow: 0
 Baseline Flow: 0
 Reclamation: Not reported
 POTW: Not reported
 Treat To Water: Minor Threat to Water Quality. A violation of a regional board order should cause a relatively minor impairment of beneficial uses compared to a major or minor threat. Not: All nurds without a TTWQ will be considered a minor threat to water quality unless coded at a higher Level. A Zero (0) may be used to code those NURDS that are found to represent no threat to water quality.
 Complexity: Category C - Facilities having no waste treatment systems, such as cooling water dischargers or those who must comply through best management practices, facilities with passive waste treatment and disposal systems, such as septic systems with subsurface disposal, or dischargers having waste storage systems with land disposal such as dairy waste ponds.

CIWQS:
 Name: ONTARIO PLANT
 Address: 810 E MAIN ST

Map ID
 Direction
 Distance
 Elevation

MAP FINDINGS

Site

Database(s)

EDR ID Number
 EPA ID Number

ONTARIO PLANT (Continued)

1000376911

City,State,Zip:	ONTARIO, CA 91761
Agency:	Solutia Inc
Agency Address:	810 E Main St, Ontario, CA 91761
Place/Project Type:	Industrial - Industrial Inorganic Chemicals, NEC
SIC/NAICS:	2819
Region:	8
Program:	INDSTW
Regulatory Measure Status:	Terminated
Regulatory Measure Type:	Storm water industrial
Order Number:	2014-0057-DWQ
WDID:	8 36I013515
NPDES Number:	CAS000001
Adoption Date:	Not reported
Effective Date:	11/14/1997
Termination Date:	04/27/2000
Expiration/Review Date:	Not reported
Design Flow:	Not reported
Major/Minor:	Not reported
Complexity:	Not reported
TTWQ:	Not reported
Enforcement Actions within 5 years:	0
Violations within 5 years:	0
Latitude:	34.0612
Longitude:	-117.6365

**A25
 Target
 Property**

**E-Z SERVE OF CALIFORNIA INC
 316 S BON VIEW ST
 ONTARIO, CA 91761**

**EDR Hist Auto 1020593826
 N/A**

Site 25 of 57 in cluster A

**Actual:
 982 ft.**

EDR Hist Auto

Year:	Name:	Type:
1974	WHITE JAMES OIL CO*	Gasoline Service Stations
1975	WHITE JAMES OIL CO*	Gasoline Service Stations
1976	WHITE JAMES OIL CO*	Gasoline Service Stations
1977	WHITE JAMES OIL CO*	Gasoline Service Stations
1978	WHITE JAMES OIL CO*	Gasoline Service Stations
1979	WHITE JAMES OIL CO*	Gasoline Service Stations
1980	CAL-TEX PETROLEUM	Gasoline Service Stations
1982	E-Z SERVE OF CALIFORNIA INC	Gasoline Service Stations
1983	E-Z SERVE OF CALIFORNIA INC	Gasoline Service Stations
1985	E-Z SERVE OF CALIFORNIA INC	Gasoline Service Stations
1986	E-Z SERVE OF CALIFORNIA INC	Gasoline Service Stations
1987	E-Z SERVE OF CALIFORNIA INC	Gasoline Service Stations
1988	E-Z SERVE OF CALIFORNIA INC	Gasoline Service Stations

MAP FINDINGS

Map ID Direction Distance Elevation		Database(s)	EDR ID Number EPA ID Number
	Site		

A26	MISSION BUILDING MATLS & SUPPLIES	FINDS	1023359699
Target	807 E STATE ST		N/A
Property	ONTARIO, CA 91761		

Site 26 of 57 in cluster A

Actual: FINDS:
982 ft. Registry ID: 110066567753

Click Here:
Environmental Interest/Information System:
STATE MASTER

Click this hyperlink while viewing on your computer to access additional FINDS: detail in the EDR Site Report.

A27	ALBERTO GARCIA CONSTRUCTION SERVICES INC DBA AG CO	FINDS	1024679610
Target	807 E STATE ST	ECHO	N/A
Property	ONTARIO, CA 91761		

Site 27 of 57 in cluster A

Actual: FINDS:
982 ft. Registry ID: 110070468004

Click Here:
Environmental Interest/Information System:
RCRAInfo is a national information system that supports the Resource Conservation and Recovery Act (RCRA) program through the tracking of events and activities related to facilities that generate, transport, and treat, store, or dispose of hazardous waste. RCRAInfo allows RCRA program staff to track the notification, permit, compliance, and corrective action activities required under RCRA.

Click this hyperlink while viewing on your computer to access additional FINDS: detail in the EDR Site Report.

ECHO:
Envid: 1024679610
Registry ID: 110070468004
DFR URL: <http://echo.epa.gov/detailed-facility-report?fid=110070468004>
Name: ALBERTO GARCIA CONSTRUCTION SERVICES INC DBA AG CONSTRUCTION
Address: 807 E STATE ST
City,State,Zip: ONTARIO, CA 91761

A28	JC HORIZONS LTD	RCRA NonGen / NLR	1024864006
Target	825 E STATE ST		CAL000432560
Property	ONTARIO, CA 91761		

Site 28 of 57 in cluster A

Actual: RCRA NonGen / NLR:
982 ft. Date Form Received by Agency: 2017-12-13 00:00:00.0
Handler Name: JC HORIZONS LTD
Handler Address: 825 E STATE ST
Handler City,State,Zip: ONTARIO, CA 91761
EPA ID: CAL000432560
Contact Name: HUGO CIFUENTES
Contact Address: 825 E STATE ST

Map ID
 Direction
 Distance
 Elevation

MAP FINDINGS

Site

Database(s)

EDR ID Number
 EPA ID Number

JC HORIZONS LTD (Continued)

1024864006

Contact City,State,Zip:	ONTARIO, CA 91761
Contact Telephone:	626-446-1819
Contact Fax:	Not reported
Contact Email:	HUGO@JCHORIZONLTD.COM
Contact Title:	Not reported
EPA Region:	09
Land Type:	Not reported
Federal Waste Generator Description:	Not a generator, verified
Non-Notifier:	Not reported
Biennial Report Cycle:	Not reported
Accessibility:	Not reported
Active Site Indicator:	Handler Activities
State District Owner:	Not reported
State District:	Not reported
Mailing Address:	825 E STATE ST
Mailing City,State,Zip:	ONTARIO, CA 91761
Owner Name:	JC HORIZONZ LTD
Owner Type:	Other
Operator Name:	HUGO CIFUENTES
Operator Type:	Other
Short-Term Generator Activity:	No
Importer Activity:	No
Mixed Waste Generator:	No
Transporter Activity:	No
Transfer Facility Activity:	No
Recycler Activity with Storage:	No
Small Quantity On-Site Burner Exemption:	No
Smelting Melting and Refining Furnace Exemption:	No
Underground Injection Control:	No
Off-Site Waste Receipt:	No
Universal Waste Indicator:	Yes
Universal Waste Destination Facility:	Yes
Federal Universal Waste:	No
Active Site Fed-Reg Treatment Storage and Disposal Facility:	Not reported
Active Site Converter Treatment storage and Disposal Facility:	Not reported
Active Site State-Reg Treatment Storage and Disposal Facility:	Not reported
Active Site State-Reg Handler:	---
Federal Facility Indicator:	Not reported
Hazardous Secondary Material Indicator:	N
Sub-Part K Indicator:	Not reported
Commercial TSD Indicator:	No
Treatment Storage and Disposal Type:	Not reported
2018 GPRA Permit Baseline:	Not on the Baseline
2018 GPRA Renewals Baseline:	Not on the Baseline
Permit Renewals Workload Universe:	Not reported
Permit Workload Universe:	Not reported
Permit Progress Universe:	Not reported
Post-Closure Workload Universe:	Not reported
Closure Workload Universe:	Not reported
202 GPRA Corrective Action Baseline:	No
Corrective Action Workload Universe:	No
Subject to Corrective Action Universe:	No
Non-TSDFs Where RCRA CA has Been Imposed Universe:	No
TSDFs Potentially Subject to CA Under 3004 (u)/(v) Universe:	No
TSDFs Only Subject to CA under Discretionary Auth Universe:	No
Corrective Action Priority Ranking:	No NCAPS ranking
Environmental Control Indicator:	No

Map ID
 Direction
 Distance
 Elevation

MAP FINDINGS

Site

Database(s)

EDR ID Number
 EPA ID Number

JC HORIZONS LTD (Continued)

1024864006

Institutional Control Indicator:	No
Human Exposure Controls Indicator:	N/A
Groundwater Controls Indicator:	N/A
Operating TSDF Universe:	Not reported
Full Enforcement Universe:	Not reported
Significant Non-Complier Universe:	No
Unaddressed Significant Non-Complier Universe:	No
Addressed Significant Non-Complier Universe:	No
Significant Non-Complier With a Compliance Schedule Universe:	No
Financial Assurance Required:	Not reported
Handler Date of Last Change:	2018-09-07 19:37:08.0
Recognized Trader-Importer:	No
Recognized Trader-Exporter:	No
Importer of Spent Lead Acid Batteries:	No
Exporter of Spent Lead Acid Batteries:	No
Recycler Activity Without Storage:	No
Manifest Broker:	No
Sub-Part P Indicator:	No

Handler - Owner Operator:

Owner/Operator Indicator:	Owner
Owner/Operator Name:	JC HORIZONZ LTD
Legal Status:	Other
Date Became Current:	Not reported
Date Ended Current:	Not reported
Owner/Operator Address:	825 E STATE ST
Owner/Operator City,State,Zip:	ONTARIO, CA 91761
Owner/Operator Telephone:	626-446-1819
Owner/Operator Telephone Ext:	Not reported
Owner/Operator Fax:	Not reported
Owner/Operator Email:	Not reported

Owner/Operator Indicator:	Operator
Owner/Operator Name:	HUGO CIFUENTES
Legal Status:	Other
Date Became Current:	Not reported
Date Ended Current:	Not reported
Owner/Operator Address:	825 E STATE ST
Owner/Operator City,State,Zip:	ONTARIO, CA 91761
Owner/Operator Telephone:	626-446-1819
Owner/Operator Telephone Ext:	Not reported
Owner/Operator Fax:	Not reported
Owner/Operator Email:	Not reported

Historic Generators:

Receive Date:	2017-12-13 00:00:00.0
Handler Name:	JC HORIZONS LTD
Federal Waste Generator Description:	Not a generator, verified
State District Owner:	Not reported
Large Quantity Handler of Universal Waste:	No
Recognized Trader Importer:	No
Recognized Trader Exporter:	No
Spent Lead Acid Battery Importer:	No
Spent Lead Acid Battery Exporter:	No
Current Record:	Yes

Map ID
Direction
Distance
Elevation

MAP FINDINGS

Site

Database(s)

EDR ID Number
EPA ID Number

JC HORIZONS LTD (Continued)

1024864006

Non Storage Recycler Activity: Not reported
Electronic Manifest Broker: Not reported

List of NAICS Codes and Descriptions:

NAICS Code: 493190
NAICS Description: OTHER WAREHOUSING AND STORAGE

Facility Has Received Notices of Violations:

Violations: No Violations Found

Evaluation Action Summary:

Evaluations: No Evaluations Found

**A29
Target
Property**

**BAUSMAN & COMPANY
745 E STATE ST
ONTARIO, CA 91761**

**San Bern. Co. Permit S103671111
N/A**

Site 29 of 57 in cluster A

**Actual:
982 ft.**

San Bern. Co. Permit:
Name: BAUSMAN & COMPANY
Address: 745 E STATE ST
City,State,Zip: ONTARIO, CA 91761
Region: SAN BERNARDINO
Facility ID: FA0008162
Owner: CRAIG JOHNSON
Permit Number: PT0014312
Permit Category: HAZMAT HANDLER 0-10 EMPLOYEES (W/GEN PRMT)
Facility Status: INACTIVE
Expiration Date: 03/31/2009

Name: BAUSMAN & COMPANY
Address: 745 E STATE ST
City,State,Zip: ONTARIO, CA 91761
Region: SAN BERNARDINO
Facility ID: FA0008162
Owner: CRAIG JOHNSON
Permit Number: PT0014311
Permit Category: HAZARDOUS WASTE GENERATOR - 0-10 EMPLOYEES
Facility Status: INACTIVE
Expiration Date: 03/31/2009

**A30
Target
Property**

**747 EAST STATE STREET
ONTARIO, CA 91761**

**DOT OPS 1009634687
N/A**

Site 30 of 57 in cluster A

**Actual:
982 ft.**

DOT OPS:
Name: Not reported
Address: 747 EAST STATE STREET
City,State,Zip: ONTARIO, CA 91761

Natural Gas Distribution 1970 - 1984:

Map ID
Direction
Distance
Elevation

MAP FINDINGS

Site

Database(s)

EDR ID Number
EPA ID Number

(Continued)

1009634687

Operator ID: 18484
Operator Name: SOUTHERN CALIFORNIA GAS COMPANY

[Click this hyperlink](#) while viewing on your computer to access additional DOT OPS: detail in the EDR Site Report.

A31 Target Property
MONSANTO CO
810 E. MAIN ST
ONTARIO, CA 91761

EMI S106835878
N/A

Site 31 of 57 in cluster A

Actual:
982 ft.

EMI:
Name: MONSANTO CO
Address: 810 E. MAIN ST
City,State,Zip: ONTARIO, CA 91761
Year: 1987
County Code: 36
Air Basin: SC
Facility ID: 18417
Air District Name: SC
SIC Code: 2819
Air District Name: SOUTH COAST AQMD
Community Health Air Pollution Info System: Not reported
Consolidated Emission Reporting Rule: Not reported
Total Organic Hydrocarbon Gases Tons/Yr: 0
Reactive Organic Gases Tons/Yr: 0
Carbon Monoxide Emissions Tons/Yr: 0
NOX - Oxides of Nitrogen Tons/Yr: 0
SOX - Oxides of Sulphur Tons/Yr: 0
Particulate Matter Tons/Yr: 1
Part. Matter 10 Micrometers and Smlr Tons/Yr:0

Name: MONSANTO CO
Address: 810 E. MAIN ST
City,State,Zip: ONTARIO, CA 91761
Year: 1990
County Code: 36
Air Basin: SC
Facility ID: 18417
Air District Name: SC
SIC Code: 2819
Air District Name: SOUTH COAST AQMD
Community Health Air Pollution Info System: Not reported
Consolidated Emission Reporting Rule: Not reported
Total Organic Hydrocarbon Gases Tons/Yr: 0
Reactive Organic Gases Tons/Yr: 0
Carbon Monoxide Emissions Tons/Yr: 0
NOX - Oxides of Nitrogen Tons/Yr: 0
SOX - Oxides of Sulphur Tons/Yr: 0
Particulate Matter Tons/Yr: 0
Part. Matter 10 Micrometers and Smlr Tons/Yr:0

Map ID
Direction
Distance
Elevation

MAP FINDINGS

Site

Database(s)

EDR ID Number
EPA ID Number

A32
Target
Property
BAUSMAN & COMPANY
745 STATE ST UNIT A
ONTARIO, CA 91761

FINDS **1011977624**
N/A

Site 32 of 57 in cluster A

Actual: FINDS:
982 ft. Registry ID: 110038080215

Click Here:
Environmental Interest/Information System:
AIR EMISSIONS CLASSIFICATION UNKNOWN

Click this hyperlink while viewing on your computer to access additional FINDS: detail in the EDR Site Report.

A33
Target
Property
E-Z SERVE OF CALIFORNIA, INC
316 S BON VIEW
ONTARIO, CA 91761

HAZNET **S123751787**
HWTS **N/A**

Site 33 of 57 in cluster A

Actual: HAZNET:
982 ft. Name: E-Z SERVE OF CALIFORNIA, INC
Address: 316 S BON VIEW
Address 2: Not reported
City,State,Zip: ONTARIO, CA 917610000
Contact: UNDELIVERABLE SURVEY 2-8-95 LC
Telephone: --
Mailing Name: Not reported
Mailing Address: P O BOX 3550

Year: 1986
Gepaid: CAD006910236
TSD EPA ID: CAT080013352
CA Waste Code: 214 - Unspecified solvent mixture
Disposal Method: R01 - Recycler
Tons: 2.2309

HWTS:
Name: E-Z SERVE OF CALIFORNIA, INC
Address: 316 S BON VIEW
Address 2: Not reported
City,State,Zip: ONTARIO, CA 917610000
EPA ID: CAD006910236
Inactive Date: 01/01/1995
Create Date: 04/10/1987
Last Act Date: 08/10/2004
Mailing Name: Not reported
Mailing Address: P O BOX 3550
Mailing Address 2: Not reported
Mailing City,State,Zip: ONTARIO, CA 917610000
Owner Name: --
Owner Address: --
Owner Address 2: Not reported
Owner City,State,Zip: --, 99 --
Contact Name: UNDELIVERABLE SURVEY 2-8-95 LC
Contact Address: --
Contact Address 2: Not reported

Map ID
Direction
Distance
Elevation

MAP FINDINGS

Site

Database(s)

EDR ID Number
EPA ID Number

E-Z SERVE OF CALIFORNIA, INC (Continued)

S123751787

City,State,Zip: --, 99 --

A34 **1X E-Z SERVE OF CALIFORNIA**
Target **316 SO BONVIEW**
Property **ONTARIO, CA 91761**

HAZNET **S123750516**
HWTS **N/A**

Site 34 of 57 in cluster A

Actual:
982 ft.

HAZNET:

Name: 1X E-Z SERVE OF CALIFORNIA
Address: 316 SO BONVIEW
Address 2: Not reported
City,State,Zip: ONTARIO, CA 917610000
Contact: M BUCKMASTER, GS MGR
Telephone: 7149841261
Mailing Name: Not reported
Mailing Address: --

Year: 1986
Gepaid: CAD000313874
TSD EPA ID: CAT080013352
CA Waste Code: 221 - Waste oil and mixed oil
Disposal Method: R01 - Recycler
Tons: 10.425

Year: 1986
Gepaid: CAD000313874
TSD EPA ID: CAD008302903
CA Waste Code: 212 - Oxygenated solvents (acetone, butanol, ethyl acetate, etc.)
Disposal Method: R01 - Recycler
Tons: 0.271

HWTS:

Name: 1X E-Z SERVE OF CALIFORNIA
Address: 316 SO BONVIEW
Address 2: Not reported
City,State,Zip: ONTARIO, CA 917610000
EPA ID: CAD000313874
Inactive Date: 01/01/1991
Create Date: 10/30/1986
Last Act Date: 11/27/2001
Mailing Name: Not reported
Mailing Address: --
Mailing Address 2: Not reported
Mailing City,State,Zip: ONTARIO, CA 917610000
Owner Name: --
Owner Address: --
Owner Address 2: Not reported
Owner City,State,Zip: --, 99 --
Contact Name: M BUCKMASTER, GS MGR
Contact Address: --
Contact Address 2: Not reported
City,State,Zip: --, 99 --

Map ID
Direction
Distance
Elevation

MAP FINDINGS

Site

Database(s)

EDR ID Number
EPA ID Number

A35
Target
Property

PDR AUTOMOTIVE
235-B SOUTH CAMPUS
ONTARIO, CA 91764

HAZNET S113175626
HWTS N/A

Site 35 of 57 in cluster A

Actual:
982 ft.

HAZNET:
Name: PDR AUTOMOTIVE
Address: 235-B SOUTH CAMPUS
Address 2: Not reported
City,State,Zip: ONTARIO, CA 917620000
Contact: --
Telephone: 9099837000
Mailing Name: Not reported
Mailing Address: 235-B SOUTH CAMPUS

Year: 2001
Gepaid: CAR000090506
TSD EPA ID: CAT000613927
CA Waste Code: 134 - Aqueous solution with total organic residues less than 10 percent
Disposal Method: H01 - Transfer Station
Tons: 0.21

Additional Info:

Year: 2001
Gen EPA ID: CAR000090506

Shipment Date: 20010629
Creation Date: 8/24/2001 0:00:00
Receipt Date: 20010702
Manifest ID: 21078905
Trans EPA ID: SCR000075150
Trans Name: Not reported
Trans 2 EPA ID: Not reported
Trans 2 Name: Not reported
TSD EPA ID: CAT000613927
Trans Name: Not reported
TSD Alt EPA ID: Not reported
TSD Alt Name: Not reported
Waste Code Description: 134 - Aqueous solution with <10% total organic residues
RCRA Code: D039
Meth Code: H01 - Transfer Station
Quantity Tons: 0.147
Waste Quantity: 35
Quantity Unit: G
Additional Code 1: Not reported
Additional Code 2: Not reported
Additional Code 3: Not reported
Additional Code 4: Not reported
Additional Code 5: Not reported

Shipment Date: 20010502
Creation Date: 6/27/2001 0:00:00
Receipt Date: 20010503
Manifest ID: 20626508
Trans EPA ID: SCR000075150
Trans Name: Not reported

Map ID
Direction
Distance
Elevation

MAP FINDINGS

Site

Database(s)

EDR ID Number
EPA ID Number

PDR AUTOMOTIVE (Continued)

S113175626

Trans 2 EPA ID: Not reported
Trans 2 Name: Not reported
TSDf EPA ID: CAT000613927
Trans Name: Not reported
TSDf Alt EPA ID: Not reported
TSDf Alt Name: Not reported
Waste Code Description: 134 - Aqueous solution with <10% total organic residues
RCRA Code: D039
Meth Code: H01 - Transfer Station
Quantity Tons: 0.063
Waste Quantity: 15
Quantity Unit: G
Additional Code 1: Not reported
Additional Code 2: Not reported
Additional Code 3: Not reported
Additional Code 4: Not reported
Additional Code 5: Not reported

HWTS:

Name: PDR AUTOMOTIVE
Address: 235-B SOUTH CAMPUS
Address 2: Not reported
City,State,Zip: ONTARIO, CA 917640000
EPA ID: CAL000214040
Inactive Date: 06/30/2001
Create Date: 05/30/2000
Last Act Date: 04/19/2002
Mailing Name: Not reported
Mailing Address: 235-B SOUTH CAMPUS
Mailing Address 2: Not reported
Mailing City,State,Zip: ONTARIO, CA 917640000
Owner Name: DANNY WHITE
Owner Address: 235-B SOUTH CAMPUS
Owner Address 2: Not reported
Owner City,State,Zip: ONTARIO, CA 917640000
Contact Name: DANNY WHITE/ OWNER
Contact Address: 235-B SOUTH CAMPUS
Contact Address 2: Not reported
City,State,Zip: ONTARIO, CA 917640000

Name: PDR AUTOMOTIVE
Address: 235-B SOUTH CAMPUS
Address 2: Not reported
City,State,Zip: ONTARIO, CA 917620000
EPA ID: CAR000090506
Inactive Date: 06/30/2001
Create Date: 04/03/2001
Last Act Date: 07/06/2010
Mailing Name: DANNY WHITE
Mailing Address: 235-B SOUTH CAMPUS
Mailing Address 2: Not reported
Mailing City,State,Zip: ONTARIO, CA 917620000
Owner Name: --
Owner Address: --
Owner Address 2: Not reported
Owner City,State,Zip: --, 99 --
Contact Name: --

Map ID
Direction
Distance
Elevation

MAP FINDINGS

Site

Database(s)

EDR ID Number
EPA ID Number

PDR AUTOMOTIVE (Continued)

S113175626

Contact Address: --
Contact Address 2: Not reported
City,State,Zip: --, 99 --

A36
Target
Property

BAUSMAN & CO, INC
745 EAST STATE STREET
ONTARIO, CA 91761

EMI **S106826720**
N/A

Site 36 of 57 in cluster A

Actual:
982 ft.

EMI:
Name: BAUSMAN & CO, INC
Address: 745 EAST STATE STREET
City,State,Zip: ONTARIO, CA 91761
Year: 1990
County Code: 36
Air Basin: SC
Facility ID: 71783
Air District Name: SC
SIC Code: 2511
Air District Name: SOUTH COAST AQMD
Community Health Air Pollution Info System: Not reported
Consolidated Emission Reporting Rule: Not reported
Total Organic Hydrocarbon Gases Tons/Yr: 9
Reactive Organic Gases Tons/Yr: 8
Carbon Monoxide Emissions Tons/Yr: 0
NOX - Oxides of Nitrogen Tons/Yr: 0
SOX - Oxides of Sulphur Tons/Yr: 0
Particulate Matter Tons/Yr: 0
Part. Matter 10 Micrometers and Smlr Tons/Yr:0

A37
Target
Property

ICL PERFORMANCE PRODUCTS LP
810 E MAIN ST
ONTARIO, CA 91761

San Bern. Co. Permit **S103673036**
CIWQS **N/A**

Site 37 of 57 in cluster A

Actual:
982 ft.

San Bern. Co. Permit:
Name: ICL PERFORMANCE PRODUCTS LP
Address: 810 E MAIN ST
City,State,Zip: ONTARIO, CA 91761
Region: SAN BERNARDINO
Facility ID: FA0006284
Owner: ICL Performance Products LP
Permit Number: PT0013610
Permit Category: EPCRA FACILITY
Facility Status: INACTIVE
Expiration Date: 05/31/2013

Name: ICL PERFORMANCE PRODUCTS LP
Address: 810 E MAIN ST
City,State,Zip: ONTARIO, CA 91761
Region: SAN BERNARDINO
Facility ID: FA0006284
Owner: ICL Performance Products LP
Permit Number: PT0017023

Map ID
Direction
Distance
Elevation

MAP FINDINGS

Site

Database(s)

EDR ID Number
EPA ID Number

ICL PERFORMANCE PRODUCTS LP (Continued)

S103673036

Permit Category: UW HANDLER WITH ANOTHER CUPA PERMIT
Facility Status: INACTIVE
Expiration Date: 05/31/2013

Name: ICL PERFORMANCE PRODUCTS LP
Address: 810 E MAIN ST
City,State,Zip: ONTARIO, CA 91761
Region: SAN BERNARDINO
Facility ID: FA0006284
Owner: ICL Performance Products LP
Permit Number: PT0003915
Permit Category: HAZARDOUS WASTE GENERATOR - 26-50 EMPLOYEES
Facility Status: INACTIVE
Expiration Date: 05/31/2013

Name: ICL PERFORMANCE PRODUCTS LP
Address: 810 E MAIN ST
City,State,Zip: ONTARIO, CA 91761
Region: SAN BERNARDINO
Facility ID: FA0006284
Owner: ICL Performance Products LP
Permit Number: PT0003918
Permit Category: HAZMAT HANDLER 26-50 EMPLOYEES (W/GEN PRMT)
Facility Status: INACTIVE
Expiration Date: 05/31/2013

Name: M & M MACHINERY
Address: 810 E MAIN ST
City,State,Zip: ONTARIO, CA 91761
Region: SAN BERNARDINO
Facility ID: FA0004524
Owner: NOVAK, MICHAEL
Permit Number: PT0008626
Permit Category: SPECIAL HANDLER
Facility Status: INACTIVE
Expiration Date: 08/31/2004

Name: M & M MACHINERY
Address: 810 E MAIN ST
City,State,Zip: ONTARIO, CA 91761
Region: SAN BERNARDINO
Facility ID: FA0004524
Owner: NOVAK, MICHAEL
Permit Number: PT0008627
Permit Category: SPECIAL GENERATOR
Facility Status: INACTIVE
Expiration Date: 08/31/2004

CIWQS:

Name: ICL PERFORMANCE PRODUCTS LP
Address: 810 E MAIN ST
City,State,Zip: ONTARIO, CA 91761
Agency: ICL Performance Products LP
Agency Address: 810 E Main St, Ontario, CA 91761
Place/Project Type: Industrial - Industrial Inorganic Chemicals, NEC
SIC/NAICS: 2819
Region: 8

Map ID
Direction
Distance
Elevation

MAP FINDINGS

Site

Database(s)

EDR ID Number
EPA ID Number

SOUTHERN CALIFORNIA HOLDINGS XIII, LLC (Continued)

S117298725

Additional Info:

Year: 2013
Gen EPA ID: CAC002740588

Shipment Date: 20130819
Creation Date: 1/18/2014 22:15:06
Receipt Date: 20130828
Manifest ID: 010960968JJK
Trans EPA ID: CAR000201095
Trans Name: PHOENIX ENVIRONMENTAL ENGINEERING & CONSTRUCTION INC
Trans 2 EPA ID: Not reported
Trans 2 Name: Not reported
TSDf EPA ID: NVT330010000
Trans Name: US ECOLOGY
TSDf Alt EPA ID: Not reported
TSDf Alt Name: Not reported
Waste Code Description: 221 - Waste oil and mixed oil
RCRA Code: Not reported
Meth Code: H039 - Other Recovery Of Reclamation For Reuse Including Acid
Regeneration, Organics Recovery Ect

Quantity Tons: 1.254
Waste Quantity: 330
Quantity Unit: G
Additional Code 1: Not reported
Additional Code 2: Not reported
Additional Code 3: Not reported
Additional Code 4: Not reported
Additional Code 5: Not reported

HWTS:

Name: SOUTHERN CALIFORNIA HOLDINGS XIII, LLC
Address: 717 E STATE ST
Address 2: Not reported
City,State,Zip: ONTARIO, CA 917611858
EPA ID: CAC002740588
Inactive Date: 11/14/2013
Create Date: 08/15/2013
Last Act Date: 11/15/2013
Mailing Name: Not reported
Mailing Address: 225 W WACKER DR STE 1550
Mailing Address 2: Not reported
Mailing City,State,Zip: CHICAGO, IL 606061269
Owner Name: SOUTHERN CALIFORNIA HOLDINGS XIII,
Owner Address: 225 W WACKER DR STE 1550
Owner Address 2: Not reported
Owner City,State,Zip: CHICAGO, IL 606061269
Contact Name: GREG WALLS
Contact Address: 225 W WACKER DR STE 1550
Contact Address 2: Not reported
City,State,Zip: CHICAGO, IL 606061269

Map ID
Direction
Distance
Elevation

MAP FINDINGS

Site

Database(s)

EDR ID Number
EPA ID Number

A40
Target
Property

NAPPCO, INC.
825 E STATE STREET
ONTARIO, CA 91761

EMI S106836118
N/A

Site 40 of 57 in cluster A

Actual:
982 ft.

EMI:
Name: NAPPCO, INC.
Address: 825 E STATE STREET
City,State,Zip: ONTARIO, CA 91761
Year: 1990
County Code: 36
Air Basin: SC
Facility ID: 71124
Air District Name: SC
SIC Code: 3494
Air District Name: SOUTH COAST AQMD
Community Health Air Pollution Info System: Not reported
Consolidated Emission Reporting Rule: Not reported
Total Organic Hydrocarbon Gases Tons/Yr: 2
Reactive Organic Gases Tons/Yr: 2
Carbon Monoxide Emissions Tons/Yr: 0
NOX - Oxides of Nitrogen Tons/Yr: 0
SOX - Oxides of Sulphur Tons/Yr: 0
Particulate Matter Tons/Yr: 0
Part. Matter 10 Micrometers and Smllr Tons/Yr:0

A41
Target
Property

JC HORIZON LTD
825 E STATE ST
ONTARIO, CA 91761

FINDS 1023697052
ECHO N/A

Site 41 of 57 in cluster A

Actual:
982 ft.

FINDS:
Registry ID: 110070094131

Click Here:

Environmental Interest/Information System:

US National Pollutant Discharge Elimination System (NPDES) module of the Compliance Information System (ICIS) tracks surface water permits issued under the Clean Water Act. Under NPDES, all facilities that discharge pollutants from any point source into waters of the United States are required to obtain a permit. The permit will likely contain limits on what can be discharged, impose monitoring and reporting requirements, and include other provisions to ensure that the discharge does not adversely affect water quality.

Click this hyperlink while viewing on your computer to access additional FINDS: detail in the EDR Site Report.

ECHO:

Envid: 1023697052
Registry ID: 110070094131
DFR URL: <http://echo.epa.gov/detailed-facility-report?fid=110070094131>
Name: JC HORIZON LTD
Address: 825 E STATE ST
City,State,Zip: ONTARIO, CA 91761

Map ID
Direction
Distance
Elevation

MAP FINDINGS

Site

Database(s)

EDR ID Number
EPA ID Number

A42
Target
Property
ASTARIS LLC
810 E MAIN ST
ONTARIO, CA 91761

HAZNET **S113111524**
HWTS **N/A**

Site 42 of 57 in cluster A

Actual:
982 ft.

HAZNET:
Name: ASTARIS LLC
Address: 810 E MAIN ST
Address 2: Not reported
City,State,Zip: ONTARIO, CA 917610000
Contact: LARRY ADAMS-ENVTL RESOURCE
Telephone: 9099830772
Mailing Name: Not reported
Mailing Address: 810 E MAIN ST

Year: 2005
Gepaid: CAL000221110
TSD EPA ID: UTD981552177
CA Waste Code: 221 - Waste oil and mixed oil
Disposal Method: R01 - Recycler
Tons: 0.675

Year: 2005
Gepaid: CAL000221110
TSD EPA ID: UTD981552177
CA Waste Code: 551 - Laboratory waste chemicals
Disposal Method: T03 - Treatment, Incineration
Tons: 0.45

Year: 2005
Gepaid: CAL000221110
TSD EPA ID: UTD981552177
CA Waste Code: 352 - Other organic solids
Disposal Method: T03 - Treatment, Incineration
Tons: 0.075

Year: 2005
Gepaid: CAL000221110
TSD EPA ID: UTD981552177
CA Waste Code: 221 - Waste oil and mixed oil
Disposal Method: T03 - Treatment, Incineration
Tons: 0.25

Year: 2005
Gepaid: CAL000221110
TSD EPA ID: CAT000646117
CA Waste Code: 513 - Empty containers less than 30 gallons
Disposal Method: D80 - Disposal, Land Fill
Tons: 0.33

Year: 2005
Gepaid: CAL000221110
TSD EPA ID: CAT000646117
CA Waste Code: 551 - Laboratory waste chemicals
Disposal Method: T01 - Treatment, Tank
Tons: 7.788

Year: 2004

Map ID
Direction
Distance
Elevation

MAP FINDINGS

Site

Database(s)

EDR ID Number
EPA ID Number

ASTARIS LLC (Continued)

S113111524

Gepaid: CAL000221110
TSD EPA ID: UTD981552177
CA Waste Code: 352 - Other organic solids
Disposal Method: T03 - Treatment, Incineration
Tons: 0.075

Year: 2004
Gepaid: CAL000221110
TSD EPA ID: UTD981552177
CA Waste Code: 791 - Liquids with pH <= 2
Disposal Method: T03 - Treatment, Incineration
Tons: 0.3

Year: 2004
Gepaid: CAL000221110
TSD EPA ID: UTD981552177
CA Waste Code: 221 - Waste oil and mixed oil
Disposal Method: R01 - Recycler
Tons: 0.45

Year: 2004
Gepaid: CAL000221110
TSD EPA ID: UTD981552177
CA Waste Code: 551 - Laboratory waste chemicals
Disposal Method: T03 - Treatment, Incineration
Tons: 0.15

[Click this hyperlink](#) while viewing on your computer to access 22 additional CA HAZNET: record(s) in the EDR Site Report.

Additional Info:

Year: 2003
Gen EPA ID: CAL000221110

Shipment Date: 20031212
Creation Date: 7/30/2004 18:31:14
Receipt Date: 20031219
Manifest ID: 21201627
Trans EPA ID: CAD063547996
Trans Name: PHILIP TRANSPORTATION & REMEDIATION INC
Trans 2 EPA ID: Not reported
Trans 2 Name: Not reported
TSD EPA ID: CAT000646117
Trans Name: CHEMICAL WASTE MANAGEMENT
TSD Alt EPA ID: CAT000646117
TSD Alt Name: Not reported
Waste Code Description: 551 - Laboratory waste chemicals 561 Detergent and soap
RCRA Code: Not reported
Meth Code: T01 - Treatment, Tank
Quantity Tons: 1.3745
Waste Quantity: 2749
Quantity Unit: P
Additional Code 1: Not reported
Additional Code 2: Not reported
Additional Code 3: Not reported
Additional Code 4: Not reported

Map ID
Direction
Distance
Elevation

MAP FINDINGS

Site

Database(s)

EDR ID Number
EPA ID Number

ASTARIS LLC (Continued)

S113111524

Additional Code 5:	Not reported
Shipment Date:	20031212
Creation Date:	7/30/2004 18:31:14
Receipt Date:	20031219
Manifest ID:	21201627
Trans EPA ID:	CAD063547996
Trans Name:	PHILIP TRANSPORTATION & REMEDIATION INC
Trans 2 EPA ID:	Not reported
Trans 2 Name:	Not reported
TSDf EPA ID:	CAT000646117
Trans Name:	CHEMICAL WASTE MANAGEMENT
TSDf Alt EPA ID:	CAT000646117
TSDf Alt Name:	Not reported
Waste Code Description:	513 - Empty containers less than 30 gallons
RCRA Code:	Not reported
Meth Code:	D80 - Disposal, Land Fill
Quantity Tons:	0.22
Waste Quantity:	440
Quantity Unit:	P
Additional Code 1:	Not reported
Additional Code 2:	Not reported
Additional Code 3:	Not reported
Additional Code 4:	Not reported
Additional Code 5:	Not reported
Shipment Date:	20031212
Creation Date:	7/30/2004 18:31:14
Receipt Date:	20031219
Manifest ID:	21201627
Trans EPA ID:	CAD063547996
Trans Name:	PHILIP TRANSPORTATION & REMEDIATION INC
Trans 2 EPA ID:	Not reported
Trans 2 Name:	Not reported
TSDf EPA ID:	CAT000646117
Trans Name:	CHEMICAL WASTE MANAGEMENT
TSDf Alt EPA ID:	CAT000646117
TSDf Alt Name:	Not reported
Waste Code Description:	551 - Laboratory waste chemicals 561 Detergent and soap
RCRA Code:	Not reported
Meth Code:	T01 - Treatment, Tank
Quantity Tons:	0.687
Waste Quantity:	1374
Quantity Unit:	P
Additional Code 1:	Not reported
Additional Code 2:	Not reported
Additional Code 3:	Not reported
Additional Code 4:	Not reported
Additional Code 5:	Not reported
Shipment Date:	20030818
Creation Date:	7/29/2004 7:46:19
Receipt Date:	20030821
Manifest ID:	22868183
Trans EPA ID:	MAD039322250
Trans Name:	Not reported
Trans 2 EPA ID:	CAT000624247

Map ID
Direction
Distance
Elevation

MAP FINDINGS

Site

Database(s)

EDR ID Number
EPA ID Number

ASTARIS LLC (Continued)

S113111524

Trans 2 Name:	Not reported
TSDF EPA ID:	UTD981552177
Trans Name:	Not reported
TSDF Alt EPA ID:	9490019999
TSDF Alt Name:	Not reported
Waste Code Description:	221 - Waste oil and mixed oil
RCRA Code:	Not reported
Meth Code:	T03 - Treatment, Incineration
Quantity Tons:	0.6
Waste Quantity:	1200
Quantity Unit:	P
Additional Code 1:	Not reported
Additional Code 2:	Not reported
Additional Code 3:	Not reported
Additional Code 4:	Not reported
Additional Code 5:	Not reported
Shipment Date:	20030818
Creation Date:	8/3/2004 7:33:04
Receipt Date:	20030819
Manifest ID:	22868184
Trans EPA ID:	MAD039322250
Trans Name:	CLEAN HARBORS ENV SERVICES INC
Trans 2 EPA ID:	Not reported
Trans 2 Name:	Not reported
TSDF EPA ID:	CAD050806850
Trans Name:	CLEAN HARBORS LOS ANGELES LLC
TSDF Alt EPA ID:	HFHQ36 0200
TSDF Alt Name:	Not reported
Waste Code Description:	122 - Alkaline solution without metals (pH > 12.5
RCRA Code:	D002
Meth Code:	H01 - Transfer Station
Quantity Tons:	0.7
Waste Quantity:	1400
Quantity Unit:	P
Additional Code 1:	Not reported
Additional Code 2:	Not reported
Additional Code 3:	Not reported
Additional Code 4:	Not reported
Additional Code 5:	Not reported
Shipment Date:	20030501
Creation Date:	8/29/2003 18:31:02
Receipt Date:	20030509
Manifest ID:	91026537
Trans EPA ID:	CAD063547996
Trans Name:	Not reported
Trans 2 EPA ID:	Not reported
Trans 2 Name:	Not reported
TSDF EPA ID:	CAT000646117
Trans Name:	Not reported
TSDF Alt EPA ID:	CAT000646117
TSDF Alt Name:	Not reported
Waste Code Description:	551 - Laboratory waste chemicals 561 Detergent and soap
RCRA Code:	Not reported
Meth Code:	T01 - Treatment, Tank
Quantity Tons:	0.22935

Map ID
Direction
Distance
Elevation

MAP FINDINGS

Site

Database(s)

EDR ID Number
EPA ID Number

ASTARIS LLC (Continued)

S113111524

Waste Quantity:	55
Quantity Unit:	G
Additional Code 1:	Not reported
Additional Code 2:	Not reported
Additional Code 3:	Not reported
Additional Code 4:	Not reported
Additional Code 5:	Not reported
Shipment Date:	20030501
Creation Date:	8/29/2003 18:31:02
Receipt Date:	20030509
Manifest ID:	91026537
Trans EPA ID:	CAD063547996
Trans Name:	Not reported
Trans 2 EPA ID:	Not reported
Trans 2 Name:	Not reported
TSDf EPA ID:	CAT000646117
Trans Name:	Not reported
TSDf Alt EPA ID:	CAT000646117
TSDf Alt Name:	Not reported
Waste Code Description:	551 - Laboratory waste chemicals 561 Detergent and soap
RCRA Code:	Not reported
Meth Code:	T01 - Treatment, Tank
Quantity Tons:	0.6255
Waste Quantity:	150
Quantity Unit:	G
Additional Code 1:	Not reported
Additional Code 2:	Not reported
Additional Code 3:	Not reported
Additional Code 4:	Not reported
Additional Code 5:	Not reported
Shipment Date:	20030501
Creation Date:	8/29/2003 18:31:02
Receipt Date:	20030509
Manifest ID:	91026537
Trans EPA ID:	CAD063547996
Trans Name:	Not reported
Trans 2 EPA ID:	Not reported
Trans 2 Name:	Not reported
TSDf EPA ID:	CAT000646117
Trans Name:	Not reported
TSDf Alt EPA ID:	CAT000646117
TSDf Alt Name:	Not reported
Waste Code Description:	551 - Laboratory waste chemicals 561 Detergent and soap
RCRA Code:	Not reported
Meth Code:	T01 - Treatment, Tank
Quantity Tons:	0.22935
Waste Quantity:	55
Quantity Unit:	G
Additional Code 1:	Not reported
Additional Code 2:	Not reported
Additional Code 3:	Not reported
Additional Code 4:	Not reported
Additional Code 5:	Not reported

Map ID
Direction
Distance
Elevation

MAP FINDINGS

Site

Database(s)

EDR ID Number
EPA ID Number

ASTARIS LLC (Continued)

S113111524

Additional Info:

Year: 2000
Gen EPA ID: CAL000221110

Shipment Date: 20001113
Creation Date: 3/6/2001 0:00:00
Receipt Date: 20001116
Manifest ID: 20527846
Trans EPA ID: SCD987574647
Trans Name: Not reported
Trans 2 EPA ID: Not reported
Trans 2 Name: Not reported
TSDf EPA ID: CAD050806850
Trans Name: Not reported
TSDf Alt EPA ID: CAD050806850
TSDf Alt Name: Not reported
Waste Code Description: 352 - Other organic solids
RCRA Code: Not reported
Meth Code: H01 - Transfer Station
Quantity Tons: 0.065
Waste Quantity: 130
Quantity Unit: P
Additional Code 1: Not reported
Additional Code 2: Not reported
Additional Code 3: Not reported
Additional Code 4: Not reported
Additional Code 5: Not reported

Shipment Date: 20001113
Creation Date: 3/6/2001 0:00:00
Receipt Date: 20001116
Manifest ID: 20527846
Trans EPA ID: SCD987574647
Trans Name: Not reported
Trans 2 EPA ID: Not reported
Trans 2 Name: Not reported
TSDf EPA ID: CAD050806850
Trans Name: Not reported
TSDf Alt EPA ID: CAD050806850
TSDf Alt Name: Not reported
Waste Code Description: 551 - Laboratory waste chemicals 561 Detergent and soap
RCRA Code: Not reported
Meth Code: H01 - Transfer Station
Quantity Tons: 0.4587
Waste Quantity: 110
Quantity Unit: G
Additional Code 1: Not reported
Additional Code 2: Not reported
Additional Code 3: Not reported
Additional Code 4: Not reported
Additional Code 5: Not reported

Shipment Date: 20001113
Creation Date: 3/6/2001 0:00:00
Receipt Date: 20001116
Manifest ID: 20527846
Trans EPA ID: SCD987574647

Map ID
Direction
Distance
Elevation

MAP FINDINGS

Site

Database(s)

EDR ID Number
EPA ID Number

ASTARIS LLC (Continued)

S113111524

Trans Name: Not reported
Trans 2 EPA ID: Not reported
Trans 2 Name: Not reported
TSDf EPA ID: CAD050806850
Trans Name: Not reported
TSDf Alt EPA ID: CAD050806850
TSDf Alt Name: Not reported
Waste Code Description: 551 - Laboratory waste chemicals 561 Detergent and soap
RCRA Code: D002
Meth Code: T01 - Treatment, Tank
Quantity Tons: 0.1251
Waste Quantity: 30
Quantity Unit: G
Additional Code 1: Not reported
Additional Code 2: Not reported
Additional Code 3: Not reported
Additional Code 4: Not reported
Additional Code 5: Not reported

Shipment Date: 20000605
Creation Date: 10/30/2000 0:00:00
Receipt Date: 20000609
Manifest ID: 99808761
Trans EPA ID: SCR000074591
Trans Name: Not reported
Trans 2 EPA ID: Not reported
Trans 2 Name: Not reported
TSDf EPA ID: CAD050806850
Trans Name: Not reported
TSDf Alt EPA ID: CAD050806850
TSDf Alt Name: Not reported
Waste Code Description: 331 - Off-specification, aged, or surplus organics
RCRA Code: D001
Meth Code: H01 - Transfer Station
Quantity Tons: 0.165
Waste Quantity: 50
Quantity Unit: G
Additional Code 1: Not reported
Additional Code 2: Not reported
Additional Code 3: Not reported
Additional Code 4: Not reported
Additional Code 5: Not reported

Shipment Date: 20000605
Creation Date: 10/30/2000 0:00:00
Receipt Date: 20000609
Manifest ID: 99808761
Trans EPA ID: SCR000074591
Trans Name: Not reported
Trans 2 EPA ID: Not reported
Trans 2 Name: Not reported
TSDf EPA ID: CAD050806850
Trans Name: Not reported
TSDf Alt EPA ID: CAD050806850
TSDf Alt Name: Not reported
Waste Code Description: 551 - Laboratory waste chemicals 561 Detergent and soap
RCRA Code: Not reported

Map ID
Direction
Distance
Elevation

MAP FINDINGS

Site

Database(s)

EDR ID Number
EPA ID Number

ASTARIS LLC (Continued)

S113111524

Meth Code: H01 - Transfer Station
Quantity Tons: 0.2085
Waste Quantity: 50
Quantity Unit: G
Additional Code 1: Not reported
Additional Code 2: Not reported
Additional Code 3: Not reported
Additional Code 4: Not reported
Additional Code 5: Not reported

Shipment Date: 20000605
Creation Date: 10/30/2000 0:00:00
Receipt Date: 20000609
Manifest ID: 99808761
Trans EPA ID: SCR000074591
Trans Name: Not reported
Trans 2 EPA ID: Not reported
Trans 2 Name: Not reported
TSDf EPA ID: CAD050806850
Trans Name: Not reported
TSDf Alt EPA ID: CAD050806850
TSDf Alt Name: Not reported
Waste Code Description: 551 - Laboratory waste chemicals 561 Detergent and soap

RCRA Code: Not reported
Meth Code: H01 - Transfer Station
Quantity Tons: 0.2085
Waste Quantity: 50
Quantity Unit: G
Additional Code 1: Not reported
Additional Code 2: Not reported
Additional Code 3: Not reported
Additional Code 4: Not reported
Additional Code 5: Not reported

Shipment Date: 20000605
Creation Date: 10/30/2000 0:00:00
Receipt Date: 20000609
Manifest ID: 99808761
Trans EPA ID: SCR000074591
Trans Name: Not reported
Trans 2 EPA ID: Not reported
Trans 2 Name: Not reported
TSDf EPA ID: CAD050806850
Trans Name: Not reported
TSDf Alt EPA ID: CAD050806850
TSDf Alt Name: Not reported
Waste Code Description: 131 - Aqueous solution (2 < pH < 12.5) containing reactive anions (azide, bromate, chlorate, cyanide, fluoride, hypochlorite, nitrite, perchlorate, and sulfide anions)

RCRA Code: D003
Meth Code: H01 - Transfer Station
Quantity Tons: 0.1251
Waste Quantity: 30
Quantity Unit: G
Additional Code 1: Not reported
Additional Code 2: Not reported
Additional Code 3: Not reported

Map ID
Direction
Distance
Elevation

MAP FINDINGS

Site

Database(s)

EDR ID Number
EPA ID Number

ASTARIS LLC (Continued)

S113111524

Additional Code 4:	Not reported
Additional Code 5:	Not reported
Shipment Date:	20000605
Creation Date:	Not reported
Receipt Date:	Not reported
Manifest ID:	99808761
Trans EPA ID:	SCR000074591
Trans Name:	Not reported
Trans 2 EPA ID:	Not reported
Trans 2 Name:	Not reported
TSDf EPA ID:	CAD050806850
Trans Name:	Not reported
TSDf Alt EPA ID:	CAD050806850
TSDf Alt Name:	Not reported
Waste Code Description:	512 - Other empty containers 30 gallons or more
RCRA Code:	Not reported
Meth Code:	H01 - Transfer Station
Quantity Tons:	0.075
Waste Quantity:	150
Quantity Unit:	P
Additional Code 1:	Not reported
Additional Code 2:	Not reported
Additional Code 3:	Not reported
Additional Code 4:	Not reported
Additional Code 5:	Not reported
Shipment Date:	20000605
Creation Date:	Not reported
Receipt Date:	Not reported
Manifest ID:	99808761
Trans EPA ID:	SCR000074591
Trans Name:	Not reported
Trans 2 EPA ID:	Not reported
Trans 2 Name:	Not reported
TSDf EPA ID:	CAD050806850
Trans Name:	Not reported
TSDf Alt EPA ID:	CAD050806850
TSDf Alt Name:	Not reported
Waste Code Description:	551 - Laboratory waste chemicals 561 Detergent and soap
RCRA Code:	Not reported
Meth Code:	H01 - Transfer Station
Quantity Tons:	0.2085
Waste Quantity:	50
Quantity Unit:	G
Additional Code 1:	Not reported
Additional Code 2:	Not reported
Additional Code 3:	Not reported
Additional Code 4:	Not reported
Additional Code 5:	Not reported
Shipment Date:	20000605
Creation Date:	Not reported
Receipt Date:	Not reported
Manifest ID:	99808761
Trans EPA ID:	SCR000074591
Trans Name:	Not reported

Map ID
Direction
Distance
Elevation

MAP FINDINGS

Site

Database(s)

EDR ID Number
EPA ID Number

ASTARIS LLC (Continued)

S113111524

Trans 2 EPA ID: Not reported
Trans 2 Name: Not reported
TSDf EPA ID: CAD050806850
Trans Name: Not reported
TSDf Alt EPA ID: CAD050806850
TSDf Alt Name: Not reported
Waste Code Description: 221 - Waste oil and mixed oil
RCRA Code: Not reported
Meth Code: H01 - Transfer Station
Quantity Tons: 0.38
Waste Quantity: 100
Quantity Unit: G
Additional Code 1: Not reported
Additional Code 2: Not reported
Additional Code 3: Not reported
Additional Code 4: Not reported
Additional Code 5: Not reported

Additional Info:

Year: 2002
Gen EPA ID: CAL000221110

Shipment Date: 20021202
Creation Date: 3/30/2003 18:31:13
Receipt Date: 20021202
Manifest ID: 21449182
Trans EPA ID: MAD039322250
Trans Name: Not reported
Trans 2 EPA ID: Not reported
Trans 2 Name: Not reported
TSDf EPA ID: CAD050806850
Trans Name: Not reported
TSDf Alt EPA ID: Not reported
TSDf Alt Name: Not reported
Waste Code Description: 352 - Other organic solids
RCRA Code: Not reported
Meth Code: H01 - Transfer Station
Quantity Tons: 0.125
Waste Quantity: 250
Quantity Unit: P
Additional Code 1: Not reported
Additional Code 2: Not reported
Additional Code 3: Not reported
Additional Code 4: Not reported
Additional Code 5: Not reported

Shipment Date: 20021202
Creation Date: 3/30/2003 18:31:13
Receipt Date: 20021202
Manifest ID: 21449182
Trans EPA ID: MAD039322250
Trans Name: Not reported
Trans 2 EPA ID: Not reported
Trans 2 Name: Not reported
TSDf EPA ID: CAD050806850
Trans Name: Not reported
TSDf Alt EPA ID: Not reported

Map ID
Direction
Distance
Elevation

MAP FINDINGS

Site

Database(s)

EDR ID Number
EPA ID Number

ASTARIS LLC (Continued)

S113111524

TSDF Alt Name:	Not reported
Waste Code Description:	221 - Waste oil and mixed oil
RCRA Code:	Not reported
Meth Code:	H01 - Transfer Station
Quantity Tons:	0.57
Waste Quantity:	150
Quantity Unit:	G
Additional Code 1:	Not reported
Additional Code 2:	Not reported
Additional Code 3:	Not reported
Additional Code 4:	Not reported
Additional Code 5:	Not reported
Shipment Date:	20020823
Creation Date:	1/31/2003 15:02:08
Receipt Date:	20020826
Manifest ID:	21841663
Trans EPA ID:	CAD063547996
Trans Name:	Not reported
Trans 2 EPA ID:	Not reported
Trans 2 Name:	Not reported
TSDF EPA ID:	CAT000646117
Trans Name:	Not reported
TSDF Alt EPA ID:	Not reported
TSDF Alt Name:	Not reported
Waste Code Description:	551 - Laboratory waste chemicals 561 Detergent and soap
RCRA Code:	Not reported
Meth Code:	T01 - Treatment, Tank
Quantity Tons:	0.229
Waste Quantity:	458
Quantity Unit:	P
Additional Code 1:	Not reported
Additional Code 2:	Not reported
Additional Code 3:	Not reported
Additional Code 4:	Not reported
Additional Code 5:	Not reported
Shipment Date:	20020823
Creation Date:	1/31/2003 15:02:08
Receipt Date:	20020826
Manifest ID:	21841663
Trans EPA ID:	CAD063547996
Trans Name:	Not reported
Trans 2 EPA ID:	Not reported
Trans 2 Name:	Not reported
TSDF EPA ID:	CAT000646117
Trans Name:	Not reported
TSDF Alt EPA ID:	Not reported
TSDF Alt Name:	Not reported
Waste Code Description:	551 - Laboratory waste chemicals 561 Detergent and soap
RCRA Code:	Not reported
Meth Code:	T01 - Treatment, Tank
Quantity Tons:	0.9165
Waste Quantity:	1833
Quantity Unit:	P
Additional Code 1:	Not reported
Additional Code 2:	Not reported

Map ID
Direction
Distance
Elevation

MAP FINDINGS

Site

Database(s)

EDR ID Number
EPA ID Number

ASTARIS LLC (Continued)

S113111524

Additional Code 3: Not reported
Additional Code 4: Not reported
Additional Code 5: Not reported

Shipment Date: 20020823
Creation Date: 1/31/2003 15:02:08
Receipt Date: 20020826
Manifest ID: 21841663
Trans EPA ID: CAD063547996
Trans Name: Not reported
Trans 2 EPA ID: Not reported
Trans 2 Name: Not reported
TSDf EPA ID: CAT000646117
Trans Name: Not reported
TSDf Alt EPA ID: Not reported
TSDf Alt Name: Not reported
Waste Code Description: 513 - Empty containers less than 30 gallons
RCRA Code: Not reported
Meth Code: D80 - Disposal, Land Fill
Quantity Tons: 0.55
Waste Quantity: 1100
Quantity Unit: P
Additional Code 1: Not reported
Additional Code 2: Not reported
Additional Code 3: Not reported
Additional Code 4: Not reported
Additional Code 5: Not reported

Shipment Date: 20020823
Creation Date: 1/31/2003 15:02:08
Receipt Date: 20020826
Manifest ID: 21841663
Trans EPA ID: CAD063547996
Trans Name: Not reported
Trans 2 EPA ID: Not reported
Trans 2 Name: Not reported
TSDf EPA ID: CAT000646117
Trans Name: Not reported
TSDf Alt EPA ID: Not reported
TSDf Alt Name: Not reported
Waste Code Description: 551 - Laboratory waste chemicals 561 Detergent and soap
RCRA Code: Not reported
Meth Code: T01 - Treatment, Tank
Quantity Tons: 0.229
Waste Quantity: 458
Quantity Unit: P
Additional Code 1: Not reported
Additional Code 2: Not reported
Additional Code 3: Not reported
Additional Code 4: Not reported
Additional Code 5: Not reported

Shipment Date: 20020516
Creation Date: 1/24/2003 18:31:04
Receipt Date: 20020524
Manifest ID: 21166815
Trans EPA ID: CAD063547996

Map ID
Direction
Distance
Elevation

MAP FINDINGS

Site

Database(s)

EDR ID Number
EPA ID Number

ASTARIS LLC (Continued)

S113111524

Trans Name: Not reported
Trans 2 EPA ID: Not reported
Trans 2 Name: Not reported
TSDf EPA ID: CAT000646117
Trans Name: Not reported
TSDf Alt EPA ID: Not reported
TSDf Alt Name: Not reported
Waste Code Description: 551 - Laboratory waste chemicals 561 Detergent and soap
RCRA Code: Not reported
Meth Code: T01 - Treatment, Tank
Quantity Tons: 0.22935
Waste Quantity: 55
Quantity Unit: G
Additional Code 1: Not reported
Additional Code 2: Not reported
Additional Code 3: Not reported
Additional Code 4: Not reported
Additional Code 5: Not reported

Shipment Date: 20020516
Creation Date: 1/24/2003 18:31:04
Receipt Date: 20020524
Manifest ID: 21166815
Trans EPA ID: CAD063547996
Trans Name: Not reported
Trans 2 EPA ID: Not reported
Trans 2 Name: Not reported
TSDf EPA ID: CAT000646117
Trans Name: Not reported
TSDf Alt EPA ID: Not reported
TSDf Alt Name: Not reported
Waste Code Description: 551 - Laboratory waste chemicals 561 Detergent and soap
RCRA Code: Not reported
Meth Code: T01 - Treatment, Tank
Quantity Tons: 0.9174
Waste Quantity: 220
Quantity Unit: G
Additional Code 1: Not reported
Additional Code 2: Not reported
Additional Code 3: Not reported
Additional Code 4: Not reported
Additional Code 5: Not reported

Shipment Date: 20020211
Creation Date: 7/25/2002 18:31:24
Receipt Date: 20020211
Manifest ID: 20322885
Trans EPA ID: SCR000074591
Trans Name: Not reported
Trans 2 EPA ID: Not reported
Trans 2 Name: Not reported
TSDf EPA ID: CAD050806850
Trans Name: Not reported
TSDf Alt EPA ID: Not reported
TSDf Alt Name: Not reported
Waste Code Description: 352 - Other organic solids
RCRA Code: Not reported

Map ID
Direction
Distance
Elevation

MAP FINDINGS

Site

Database(s)

EDR ID Number
EPA ID Number

ASTARIS LLC (Continued)

S113111524

Meth Code:	H01 - Transfer Station
Quantity Tons:	0.3
Waste Quantity:	600
Quantity Unit:	P
Additional Code 1:	Not reported
Additional Code 2:	Not reported
Additional Code 3:	Not reported
Additional Code 4:	Not reported
Additional Code 5:	Not reported
Shipment Date:	20020211
Creation Date:	7/25/2002 18:31:24
Receipt Date:	20020211
Manifest ID:	20322885
Trans EPA ID:	SCR000074591
Trans Name:	Not reported
Trans 2 EPA ID:	Not reported
Trans 2 Name:	Not reported
TSDf EPA ID:	CAD050806850
Trans Name:	Not reported
TSDf Alt EPA ID:	Not reported
TSDf Alt Name:	Not reported
Waste Code Description:	352 - Other organic solids
RCRA Code:	Not reported
Meth Code:	H01 - Transfer Station
Quantity Tons:	0.3
Waste Quantity:	600
Quantity Unit:	P
Additional Code 1:	Not reported
Additional Code 2:	Not reported
Additional Code 3:	Not reported
Additional Code 4:	Not reported
Additional Code 5:	Not reported
Additional Info:	
Year:	2001
Gen EPA ID:	CAL000221110
Shipment Date:	20010816
Creation Date:	10/23/2001 0:00:00
Receipt Date:	20010823
Manifest ID:	96772391
Trans EPA ID:	CAD063547996
Trans Name:	Not reported
Trans 2 EPA ID:	Not reported
Trans 2 Name:	Not reported
TSDf EPA ID:	CAT000646117
Trans Name:	Not reported
TSDf Alt EPA ID:	CAT000646117
TSDf Alt Name:	Not reported
Waste Code Description:	551 - Laboratory waste chemicals 561 Detergent and soap
RCRA Code:	Not reported
Meth Code:	T01 - Treatment, Tank
Quantity Tons:	0.9174
Waste Quantity:	220
Quantity Unit:	G
Additional Code 1:	Not reported

Map ID
Direction
Distance
Elevation

MAP FINDINGS

Site

Database(s)

EDR ID Number
EPA ID Number

ASTARIS LLC (Continued)

S113111524

Additional Code 2: Not reported
Additional Code 3: Not reported
Additional Code 4: Not reported
Additional Code 5: Not reported

Shipment Date: 20010816
Creation Date: 10/23/2001 0:00:00
Receipt Date: 20010823
Manifest ID: 96772391
Trans EPA ID: CAD063547996
Trans Name: Not reported
Trans 2 EPA ID: Not reported
Trans 2 Name: Not reported
TSDf EPA ID: CAT000646117
Trans Name: Not reported
TSDf Alt EPA ID: CAT000646117
TSDf Alt Name: Not reported
Waste Code Description: 551 - Laboratory waste chemicals 561 Detergent and soap
RCRA Code: Not reported
Meth Code: T01 - Treatment, Tank
Quantity Tons: 0.4587
Waste Quantity: 110
Quantity Unit: G
Additional Code 1: Not reported
Additional Code 2: Not reported
Additional Code 3: Not reported
Additional Code 4: Not reported
Additional Code 5: Not reported

Shipment Date: 20010611
Creation Date: 8/24/2001 0:00:00
Receipt Date: 20010619
Manifest ID: 20674931
Trans EPA ID: SCR000074591
Trans Name: Not reported
Trans 2 EPA ID: Not reported
Trans 2 Name: Not reported
TSDf EPA ID: CAD050806850
Trans Name: Not reported
TSDf Alt EPA ID: Not reported
TSDf Alt Name: Not reported
Waste Code Description: 221 - Waste oil and mixed oil
RCRA Code: Not reported
Meth Code: H01 - Transfer Station
Quantity Tons: 0.418
Waste Quantity: 110
Quantity Unit: G
Additional Code 1: Not reported
Additional Code 2: Not reported
Additional Code 3: Not reported
Additional Code 4: Not reported
Additional Code 5: Not reported

Shipment Date: 20010611
Creation Date: 8/24/2001 0:00:00
Receipt Date: 20010619
Manifest ID: 20674931

Map ID
Direction
Distance
Elevation

MAP FINDINGS

Site

Database(s)

EDR ID Number
EPA ID Number

ASTARIS LLC (Continued)

S113111524

Trans EPA ID:	SCR000074591
Trans Name:	Not reported
Trans 2 EPA ID:	Not reported
Trans 2 Name:	Not reported
TSDf EPA ID:	CAD050806850
Trans Name:	Not reported
TSDf Alt EPA ID:	Not reported
TSDf Alt Name:	Not reported
Waste Code Description:	791 - Liquids with pH < 2 792 Liquids with pH < 2 with metals
RCRA Code:	D002
Meth Code:	H01 - Transfer Station
Quantity Tons:	0.02
Waste Quantity:	40
Quantity Unit:	P
Additional Code 1:	Not reported
Additional Code 2:	Not reported
Additional Code 3:	Not reported
Additional Code 4:	Not reported
Additional Code 5:	Not reported
Shipment Date:	20010611
Creation Date:	8/24/2001 0:00:00
Receipt Date:	20010619
Manifest ID:	20674931
Trans EPA ID:	SCR000074591
Trans Name:	Not reported
Trans 2 EPA ID:	Not reported
Trans 2 Name:	Not reported
TSDf EPA ID:	CAD050806850
Trans Name:	Not reported
TSDf Alt EPA ID:	Not reported
TSDf Alt Name:	Not reported
Waste Code Description:	791 - Liquids with pH < 2 792 Liquids with pH < 2 with metals
RCRA Code:	D002
Meth Code:	T01 - Treatment, Tank
Quantity Tons:	0.1
Waste Quantity:	200
Quantity Unit:	P
Additional Code 1:	Not reported
Additional Code 2:	Not reported
Additional Code 3:	Not reported
Additional Code 4:	Not reported
Additional Code 5:	Not reported
Shipment Date:	20010517
Creation Date:	7/30/2001 0:00:00
Receipt Date:	20010524
Manifest ID:	20766942
Trans EPA ID:	CAD063547996
Trans Name:	Not reported
Trans 2 EPA ID:	Not reported
Trans 2 Name:	Not reported
TSDf EPA ID:	CAT000646117
Trans Name:	Not reported
TSDf Alt EPA ID:	CAT000646117
TSDf Alt Name:	Not reported
Waste Code Description:	221 - Waste oil and mixed oil

Map ID
Direction
Distance
Elevation

MAP FINDINGS

Site

Database(s)

EDR ID Number
EPA ID Number

ASTARIS LLC (Continued)

S113111524

RCRA Code:	Not reported
Meth Code:	T01 - Treatment, Tank
Quantity Tons:	0
Waste Quantity:	1000
Quantity Unit:	*
Additional Code 1:	Not reported
Additional Code 2:	Not reported
Additional Code 3:	Not reported
Additional Code 4:	Not reported
Additional Code 5:	Not reported
Shipment Date:	20010517
Creation Date:	7/30/2001 0:00:00
Receipt Date:	20010524
Manifest ID:	20766942
Trans EPA ID:	CAD063547996
Trans Name:	Not reported
Trans 2 EPA ID:	Not reported
Trans 2 Name:	Not reported
TSDf EPA ID:	CAT000646117
Trans Name:	Not reported
TSDf Alt EPA ID:	CAT000646117
TSDf Alt Name:	Not reported
Waste Code Description:	551 - Laboratory waste chemicals 561 Detergent and soap
RCRA Code:	Not reported
Meth Code:	T01 - Treatment, Tank
Quantity Tons:	0
Waste Quantity:	1000
Quantity Unit:	*
Additional Code 1:	Not reported
Additional Code 2:	Not reported
Additional Code 3:	Not reported
Additional Code 4:	Not reported
Additional Code 5:	Not reported
Shipment Date:	20010517
Creation Date:	7/30/2001 0:00:00
Receipt Date:	20010524
Manifest ID:	20766942
Trans EPA ID:	CAD063547996
Trans Name:	Not reported
Trans 2 EPA ID:	Not reported
Trans 2 Name:	Not reported
TSDf EPA ID:	CAT000646117
Trans Name:	Not reported
TSDf Alt EPA ID:	CAT000646117
TSDf Alt Name:	Not reported
Waste Code Description:	551 - Laboratory waste chemicals 561 Detergent and soap
RCRA Code:	Not reported
Meth Code:	T01 - Treatment, Tank
Quantity Tons:	1.5
Waste Quantity:	3000
Quantity Unit:	P
Additional Code 1:	Not reported
Additional Code 2:	Not reported
Additional Code 3:	Not reported
Additional Code 4:	Not reported

Map ID
Direction
Distance
Elevation

MAP FINDINGS

Site

Database(s)

EDR ID Number
EPA ID Number

ASTARIS LLC (Continued)

S113111524

Additional Code 5:	Not reported
Additional Info:	
Year:	2004
Gen EPA ID:	CAL000221110
Shipment Date:	20040819
Creation Date:	1/4/2005 18:33:27
Receipt Date:	20040824
Manifest ID:	23782630
Trans EPA ID:	MAD039322250
Trans Name:	CLEAN HARBORS ENV SERVICES INC
Trans 2 EPA ID:	UTD988074712
Trans 2 Name:	TW COMPANY
TSDf EPA ID:	UTD981552177
Trans Name:	CLEAN HARBORS ARAGONITE LLC
TSDf Alt EPA ID:	Not reported
TSDf Alt Name:	Not reported
Waste Code Description:	791 - Liquids with pH < 2 792 Liquids with pH < 2 with metals
RCRA Code:	D002
Meth Code:	T03 - Treatment, Incineration
Quantity Tons:	0.3
Waste Quantity:	600
Quantity Unit:	P
Additional Code 1:	Not reported
Additional Code 2:	Not reported
Additional Code 3:	Not reported
Additional Code 4:	Not reported
Additional Code 5:	Not reported
Shipment Date:	20040819
Creation Date:	1/4/2005 18:33:27
Receipt Date:	20040824
Manifest ID:	23782630
Trans EPA ID:	MAD039322250
Trans Name:	CLEAN HARBORS ENV SERVICES INC
Trans 2 EPA ID:	UTD988074712
Trans 2 Name:	TW COMPANY
TSDf EPA ID:	UTD981552177
Trans Name:	CLEAN HARBORS ARAGONITE LLC
TSDf Alt EPA ID:	Not reported
TSDf Alt Name:	Not reported
Waste Code Description:	551 - Laboratory waste chemicals 561 Detergent and soap
RCRA Code:	792
Meth Code:	T03 - Treatment, Incineration
Quantity Tons:	0.15
Waste Quantity:	300
Quantity Unit:	P
Additional Code 1:	Not reported
Additional Code 2:	Not reported
Additional Code 3:	Not reported
Additional Code 4:	Not reported
Additional Code 5:	Not reported
Shipment Date:	20040812
Creation Date:	1/4/2005 18:32:14
Receipt Date:	20040819

Map ID
Direction
Distance
Elevation

MAP FINDINGS

Site

Database(s)

EDR ID Number
EPA ID Number

ASTARIS LLC (Continued)

S113111524

Manifest ID: 23782494
Trans EPA ID: MAD039322250
Trans Name: CLEAN HARBORS ENV SERVICES INC
Trans 2 EPA ID: UTD988074712
Trans 2 Name: TW COMPANY
TSDf EPA ID: UTD981552177
Trans Name: CLEAN HARBORS ARAGONITE LLC
TSDf Alt EPA ID: Not reported
TSDf Alt Name: Not reported
Waste Code Description: 331 - Off-specification, aged, or surplus organics
RCRA Code: Not reported
Meth Code: R01 - Recycler
Quantity Tons: 0.1
Waste Quantity: 200
Quantity Unit: P
Additional Code 1: Not reported
Additional Code 2: Not reported
Additional Code 3: Not reported
Additional Code 4: Not reported
Additional Code 5: Not reported

Shipment Date: 20040812
Creation Date: 1/4/2005 18:32:14
Receipt Date: 20040819
Manifest ID: 23782494
Trans EPA ID: MAD039322250
Trans Name: CLEAN HARBORS ENV SERVICES INC
Trans 2 EPA ID: UTD988074712
Trans 2 Name: TW COMPANY
TSDf EPA ID: UTD981552177
Trans Name: CLEAN HARBORS ARAGONITE LLC
TSDf Alt EPA ID: Not reported
TSDf Alt Name: Not reported
Waste Code Description: 221 - Waste oil and mixed oil
RCRA Code: Not reported
Meth Code: R01 - Recycler
Quantity Tons: 0.45
Waste Quantity: 900
Quantity Unit: P
Additional Code 1: Not reported
Additional Code 2: Not reported
Additional Code 3: Not reported
Additional Code 4: Not reported
Additional Code 5: Not reported

Shipment Date: 20040810
Creation Date: 12/22/2004 18:31:08
Receipt Date: 20040826
Manifest ID: 22735408
Trans EPA ID: CAD008364432
Trans Name: RHO-CHEM
Trans 2 EPA ID: CAD063547996
Trans 2 Name: PHILIP TRANSPORTATION & REMEDIATION INC
TSDf EPA ID: CAT000646117
Trans Name: CHEMICAL WASTE MANAGEMENT
TSDf Alt EPA ID: CAT000646117
TSDf Alt Name: Not reported

Map ID
Direction
Distance
Elevation

MAP FINDINGS

Site

Database(s)

EDR ID Number
EPA ID Number

ASTARIS LLC (Continued)

S113111524

Waste Code Description: 551 - Laboratory waste chemicals 561 Detergent and soap
RCRA Code: Not reported
Meth Code: T01 - Treatment, Tank
Quantity Tons: 1.8325
Waste Quantity: 3665
Quantity Unit: P
Additional Code 1: Not reported
Additional Code 2: Not reported
Additional Code 3: Not reported
Additional Code 4: Not reported
Additional Code 5: Not reported

Shipment Date: 20040810
Creation Date: 12/22/2004 18:31:08
Receipt Date: 20040826
Manifest ID: 22735408
Trans EPA ID: CAD008364432
Trans Name: RHO-CHEM
Trans 2 EPA ID: CAD063547996
Trans 2 Name: PHILIP TRANSPORTATION & REMEDIATION INC
TSDf EPA ID: CAT000646117
Trans Name: CHEMICAL WASTE MANAGEMENT
TSDf Alt EPA ID: CAT000646117
TSDf Alt Name: Not reported
Waste Code Description: 513 - Empty containers less than 30 gallons
RCRA Code: Not reported
Meth Code: D80 - Disposal, Land Fill
Quantity Tons: 0.4
Waste Quantity: 800
Quantity Unit: P
Additional Code 1: Not reported
Additional Code 2: Not reported
Additional Code 3: Not reported
Additional Code 4: Not reported
Additional Code 5: Not reported

Shipment Date: 20040810
Creation Date: 12/22/2004 18:31:08
Receipt Date: 20040826
Manifest ID: 22735408
Trans EPA ID: CAD008364432
Trans Name: RHO-CHEM
Trans 2 EPA ID: CAD063547996
Trans 2 Name: PHILIP TRANSPORTATION & REMEDIATION INC
TSDf EPA ID: CAT000646117
Trans Name: CHEMICAL WASTE MANAGEMENT
TSDf Alt EPA ID: CAT000646117
TSDf Alt Name: Not reported
Waste Code Description: 551 - Laboratory waste chemicals 561 Detergent and soap
RCRA Code: Not reported
Meth Code: T01 - Treatment, Tank
Quantity Tons: 1.3745
Waste Quantity: 2749
Quantity Unit: P
Additional Code 1: Not reported
Additional Code 2: Not reported
Additional Code 3: Not reported

Map ID
Direction
Distance
Elevation

MAP FINDINGS

Site

Database(s)

EDR ID Number
EPA ID Number

ASTARIS LLC (Continued)

S113111524

Additional Code 4: Not reported
Additional Code 5: Not reported

Shipment Date: 20040810
Creation Date: 12/22/2004 18:31:08
Receipt Date: 20040826
Manifest ID: 22735408
Trans EPA ID: CAD008364432
Trans Name: RHO-CHEM
Trans 2 EPA ID: CAD063547996
Trans 2 Name: PHILIP TRANSPORTATION & REMEDIATION INC
TSDf EPA ID: CAT000646117
Trans Name: CHEMICAL WASTE MANAGEMENT
TSDf Alt EPA ID: CAT000646117
TSDf Alt Name: Not reported
Waste Code Description: 551 - Laboratory waste chemicals 561 Detergent and soap
RCRA Code: Not reported
Meth Code: T01 - Treatment, Tank
Quantity Tons: 0.687
Waste Quantity: 1374
Quantity Unit: P
Additional Code 1: Not reported
Additional Code 2: Not reported
Additional Code 3: Not reported
Additional Code 4: Not reported
Additional Code 5: Not reported

Shipment Date: 20040120
Creation Date: 11/18/2004 8:25:56
Receipt Date: 20040126
Manifest ID: 23536106
Trans EPA ID: MAD039322250
Trans Name: CLEAN HARBORS ENV SERVICES INC
Trans 2 EPA ID: UTD988074712
Trans 2 Name: TW COMPANY
TSDf EPA ID: UTD981552177
Trans Name: CLEAN HARBORS ARAGONITE LLC
TSDf Alt EPA ID: 9490019999
TSDf Alt Name: Not reported
Waste Code Description: 352 - Other organic solids
RCRA Code: Not reported
Meth Code: T03 - Treatment, Incineration
Quantity Tons: 0.075
Waste Quantity: 150
Quantity Unit: P
Additional Code 1: Not reported
Additional Code 2: Not reported
Additional Code 3: Not reported
Additional Code 4: Not reported
Additional Code 5: Not reported

Shipment Date: 20040120
Creation Date: 11/18/2004 8:25:56
Receipt Date: 20040126
Manifest ID: 23536106
Trans EPA ID: MAD039322250
Trans Name: CLEAN HARBORS ENV SERVICES INC

Map ID
Direction
Distance
Elevation

MAP FINDINGS

Site

Database(s)

EDR ID Number
EPA ID Number

ASTARIS LLC (Continued)

S113111524

Trans 2 EPA ID: UTD988074712
Trans 2 Name: TW COMPANY
TSDf EPA ID: UTD981552177
Trans Name: CLEAN HARBORS ARAGONITE LLC
TSDf Alt EPA ID: 9490019999
TSDf Alt Name: Not reported
Waste Code Description: 221 - Waste oil and mixed oil
RCRA Code: Not reported
Meth Code: T03 - Treatment, Incineration
Quantity Tons: 0.2
Waste Quantity: 400
Quantity Unit: P
Additional Code 1: Not reported
Additional Code 2: Not reported
Additional Code 3: Not reported
Additional Code 4: Not reported
Additional Code 5: Not reported

Additional Info:

Year: 2005
Gen EPA ID: CAL000221110

Shipment Date: 20051007
Creation Date: 7/12/2006 18:30:47
Receipt Date: 20051021
Manifest ID: 23879134
Trans EPA ID: CAD063547996
Trans Name: PHILIP TRANSPORTATION AND REMEDIATION INC
Trans 2 EPA ID: Not reported
Trans 2 Name: Not reported
TSDf EPA ID: CAT000646117
Trans Name: CHEMICAL WASTE MANAGEMENT
TSDf Alt EPA ID: CAT000646117
TSDf Alt Name: Not reported
Waste Code Description: 551 - Laboratory waste chemicals 561 Detergent and soap
RCRA Code: Not reported
Meth Code: T01 - Treatment, Tank
Quantity Tons: 1.6035
Waste Quantity: 3207
Quantity Unit: P
Additional Code 1: Not reported
Additional Code 2: Not reported
Additional Code 3: Not reported
Additional Code 4: Not reported
Additional Code 5: Not reported

Shipment Date: 20051007
Creation Date: 7/12/2006 18:30:47
Receipt Date: 20051021
Manifest ID: 23879134
Trans EPA ID: CAD063547996
Trans Name: PHILIP TRANSPORTATION AND REMEDIATION INC
Trans 2 EPA ID: Not reported
Trans 2 Name: Not reported
TSDf EPA ID: CAT000646117
Trans Name: CHEMICAL WASTE MANAGEMENT
TSDf Alt EPA ID: CAT000646117

Map ID
Direction
Distance
Elevation

MAP FINDINGS

Site

Database(s)

EDR ID Number
EPA ID Number

ASTARIS LLC (Continued)

S113111524

TSDF Alt Name: Not reported
Waste Code Description: 551 - Laboratory waste chemicals 561 Detergent and soap
RCRA Code: Not reported
Meth Code: T01 - Treatment, Tank
Quantity Tons: 2.2905
Waste Quantity: 4581
Quantity Unit: P
Additional Code 1: Not reported
Additional Code 2: Not reported
Additional Code 3: Not reported
Additional Code 4: Not reported
Additional Code 5: Not reported

Shipment Date: 20051007
Creation Date: 7/12/2006 18:30:47
Receipt Date: 20051021
Manifest ID: 23879134
Trans EPA ID: CAD063547996
Trans Name: PHILIP TRANSPORTATION AND REMEDIATION INC
Trans 2 EPA ID: Not reported
Trans 2 Name: Not reported
TSDF EPA ID: CAT000646117
Trans Name: CHEMICAL WASTE MANAGEMENT
TSDF Alt EPA ID: CAT000646117
TSDF Alt Name: Not reported
Waste Code Description: 551 - Laboratory waste chemicals 561 Detergent and soap
RCRA Code: Not reported
Meth Code: T01 - Treatment, Tank
Quantity Tons: 0.458
Waste Quantity: 916
Quantity Unit: P
Additional Code 1: Not reported
Additional Code 2: Not reported
Additional Code 3: Not reported
Additional Code 4: Not reported
Additional Code 5: Not reported

Shipment Date: 20051007
Creation Date: 7/12/2006 18:30:47
Receipt Date: 20051021
Manifest ID: 23879134
Trans EPA ID: CAD063547996
Trans Name: PHILIP TRANSPORTATION AND REMEDIATION INC
Trans 2 EPA ID: Not reported
Trans 2 Name: Not reported
TSDF EPA ID: CAT000646117
Trans Name: CHEMICAL WASTE MANAGEMENT
TSDF Alt EPA ID: CAT000646117
TSDF Alt Name: Not reported
Waste Code Description: 513 - Empty containers less than 30 gallons
RCRA Code: Not reported
Meth Code: D80 - Disposal, Land Fill
Quantity Tons: 0.33
Waste Quantity: 660
Quantity Unit: P
Additional Code 1: Not reported
Additional Code 2: Not reported

Map ID
Direction
Distance
Elevation

MAP FINDINGS

Site

Database(s)

EDR ID Number
EPA ID Number

ASTARIS LLC (Continued)

S113111524

Additional Code 3:	Not reported
Additional Code 4:	Not reported
Additional Code 5:	Not reported
Shipment Date:	20050421
Creation Date:	7/20/2005 18:30:55
Receipt Date:	20050425
Manifest ID:	24505356
Trans EPA ID:	MAD039322250
Trans Name:	CLEAN HARBORS ENV SERVICES INC
Trans 2 EPA ID:	UTD988074712
Trans 2 Name:	TW COMPANY
TSDF EPA ID:	UTD981552177
Trans Name:	CLEAN HARBORS ARAGONITE LLC
TSDF Alt EPA ID:	Not reported
TSDF Alt Name:	Not reported
Waste Code Description:	551 - Laboratory waste chemicals 561 Detergent and soap
RCRA Code:	D002
Meth Code:	T03 - Treatment, Incineration
Quantity Tons:	0.45
Waste Quantity:	900
Quantity Unit:	P
Additional Code 1:	Not reported
Additional Code 2:	Not reported
Additional Code 3:	Not reported
Additional Code 4:	Not reported
Additional Code 5:	Not reported
Shipment Date:	20050421
Creation Date:	7/20/2005 18:30:55
Receipt Date:	20050425
Manifest ID:	24505356
Trans EPA ID:	MAD039322250
Trans Name:	CLEAN HARBORS ENV SERVICES INC
Trans 2 EPA ID:	UTD988074712
Trans 2 Name:	TW COMPANY
TSDF EPA ID:	UTD981552177
Trans Name:	CLEAN HARBORS ARAGONITE LLC
TSDF Alt EPA ID:	Not reported
TSDF Alt Name:	Not reported
Waste Code Description:	221 - Waste oil and mixed oil
RCRA Code:	Not reported
Meth Code:	T03 - Treatment, Incineration
Quantity Tons:	0.25
Waste Quantity:	500
Quantity Unit:	P
Additional Code 1:	Not reported
Additional Code 2:	Not reported
Additional Code 3:	Not reported
Additional Code 4:	Not reported
Additional Code 5:	Not reported
Shipment Date:	20050310
Creation Date:	6/1/2005 18:31:04
Receipt Date:	20050314
Manifest ID:	22735422
Trans EPA ID:	CAD063547996

Map ID
Direction
Distance
Elevation

MAP FINDINGS

Site

Database(s)

EDR ID Number
EPA ID Number

ASTARIS LLC (Continued)

S113111524

Trans Name: PHILIP TRANSPORTATION AND REMEDIATION
Trans 2 EPA ID: Not reported
Trans 2 Name: Not reported
TSDf EPA ID: CAT000646117
Trans Name: CHEMICAL WASTE MANAGEMENT
TSDf Alt EPA ID: CAT000646117
TSDf Alt Name: Not reported
Waste Code Description: 551 - Laboratory waste chemicals 561 Detergent and soap
RCRA Code: Not reported
Meth Code: T01 - Treatment, Tank
Quantity Tons: 0.687
Waste Quantity: 1374
Quantity Unit: P
Additional Code 1: Not reported
Additional Code 2: Not reported
Additional Code 3: Not reported
Additional Code 4: Not reported
Additional Code 5: Not reported

Shipment Date: 20050310
Creation Date: 6/1/2005 18:31:04
Receipt Date: 20050314
Manifest ID: 22735422
Trans EPA ID: CAD063547996
Trans Name: PHILIP TRANSPORTATION AND REMEDIATION
Trans 2 EPA ID: Not reported
Trans 2 Name: Not reported
TSDf EPA ID: CAT000646117
Trans Name: CHEMICAL WASTE MANAGEMENT
TSDf Alt EPA ID: CAT000646117
TSDf Alt Name: Not reported
Waste Code Description: 551 - Laboratory waste chemicals 561 Detergent and soap
RCRA Code: Not reported
Meth Code: T01 - Treatment, Tank
Quantity Tons: 1.3745
Waste Quantity: 2749
Quantity Unit: P
Additional Code 1: Not reported
Additional Code 2: Not reported
Additional Code 3: Not reported
Additional Code 4: Not reported
Additional Code 5: Not reported

Shipment Date: 20050310
Creation Date: 6/1/2005 18:31:04
Receipt Date: 20050314
Manifest ID: 22735422
Trans EPA ID: CAD063547996
Trans Name: PHILIP TRANSPORTATION AND REMEDIATION
Trans 2 EPA ID: Not reported
Trans 2 Name: Not reported
TSDf EPA ID: CAT000646117
Trans Name: CHEMICAL WASTE MANAGEMENT
TSDf Alt EPA ID: CAT000646117
TSDf Alt Name: Not reported
Waste Code Description: 551 - Laboratory waste chemicals 561 Detergent and soap
RCRA Code: Not reported

Map ID
Direction
Distance
Elevation

MAP FINDINGS

Site

Database(s)

EDR ID Number
EPA ID Number

ASTARIS LLC (Continued)

S113111524

Meth Code: T01 - Treatment, Tank
Quantity Tons: 1.3745
Waste Quantity: 2749
Quantity Unit: P
Additional Code 1: Not reported
Additional Code 2: Not reported
Additional Code 3: Not reported
Additional Code 4: Not reported
Additional Code 5: Not reported

Shipment Date: 20050119
Creation Date: 4/20/2006 18:30:56
Receipt Date: 20050125
Manifest ID: 23449212
Trans EPA ID: MAD039322250
Trans Name: CLEAN HARBORS ENV SERVICES INC
Trans 2 EPA ID: UTD988074712
Trans 2 Name: TW COMPANY
TSDf EPA ID: UTD981552177
Trans Name: CLEAN HARBORS ARAGONITE LLC
TSDf Alt EPA ID: Not reported
TSDf Alt Name: Not reported
Waste Code Description: 221 - Waste oil and mixed oil
RCRA Code: NONE
Meth Code: R01 - Recycler
Quantity Tons: 0.675
Waste Quantity: 1350
Quantity Unit: P
Additional Code 1: Not reported
Additional Code 2: Not reported
Additional Code 3: Not reported
Additional Code 4: Not reported
Additional Code 5: Not reported

HWTS:

Name: ASTARIS LLC
Address: 810 E MAIN ST
Address 2: Not reported
City,State,Zip: ONTARIO, CA 917610000
EPA ID: CAL000221110
Inactive Date: 11/02/2005
Create Date: 06/05/2000
Last Act Date: 04/04/2007
Mailing Name: Not reported
Mailing Address: 810 E MAIN ST
Mailing Address 2: Not reported
Mailing City,State,Zip: ONTARIO, CA 917610000
Owner Name: ASTARIS LLC
Owner Address: 810 E MAIN ST
Owner Address 2: Not reported
Owner City,State,Zip: ONTARIO, CA 917610000
Contact Name: LARRY ADAMS-ENVTL RESOURCE
Contact Address: 810 E MAIN ST
Contact Address 2: Not reported
City,State,Zip: ONTARIO, CA 917610000

NAICS:

Map ID
Direction
Distance
Elevation

MAP FINDINGS

Site

Database(s)

EDR ID Number
EPA ID Number

ASTARIS LLC (Continued)

S113111524

EPA ID: CAL000221110
Create Date: 2002-03-14 16:36:29.000
NAICS Code: 2111
NAICS Description: Oil and Gas Extraction
Issued EPA ID Date: 2000-06-05 00:00:00
Inactive Date: 2005-11-02 00:00:00
Facility Name: ASTARIS LLC
Facility Address: 810 E MAIN ST
Facility Address 2: Not reported
Facility City: ONTARIO
Facility County: Not reported
Facility State: CA
Facility Zip: 917610000

A43
Target
Property

825 E. STATE ST.
ONTARIO, CA 91761

CHMIRS S124450598
N/A

Site 43 of 57 in cluster A

Actual:
982 ft.

CHMIRS:
Name: Not reported
Address: 825 E. STATE ST.
City,State,Zip: ONTARIO, CA 91761
OES Incident Number: 19-2837
OES notification: 04/30/2019
OES Date: Not reported
OES Time: Not reported
Date Completed: Not reported
Property Use: Not reported
Agency Id Number: Not reported
Agency Incident Number: Not reported
Time Notified: Not reported
Time Completed: Not reported
Surrounding Area: Not reported
Estimated Temperature: Not reported
Property Management: Not reported
More Than Two Substances Involved?: Not reported
Resp Agncy Personel # Of Decontaminated: Not reported
Responding Agency Personel # Of Injuries: Not reported
Responding Agency Personel # Of Fatalities: Not reported
Others Number Of Decontaminated: Not reported
Others Number Of Injuries: Not reported
Others Number Of Fatalities: Not reported
Vehicle Make/year: Not reported
Vehicle License Number: Not reported
Vehicle State: Not reported
Vehicle Id Number: Not reported
CA DOT PUC/ICC Number: Not reported
Company Name: Not reported
Reporting Officer Name/ID: Not reported
Report Date: Not reported
Facility Telephone: Not reported
Waterway Involved: Unknown
Waterway: Storm Drain
Spill Site: Other
Cleanup By: Contractor

Map ID
Direction
Distance
Elevation

MAP FINDINGS

Site

Database(s)

EDR ID Number
EPA ID Number

(Continued)

S124450598

Containment:	Not reported
What Happened:	Not reported
Type:	Not reported
Measure:	Not reported
Other:	Not reported
Type:	CHEMICAL,VAPOR
Measure:	Lbs.
Other:	Not reported
Date/Time:	1330
Year:	2019
Agency:	Universal Engineering
Incident Date:	04/30/2019
Admin Agency:	San Bernardino County Fire Department
Amount:	Not reported
Contained:	Other
Site Type:	Storm Drain
E Date:	Not reported
Substance:	Smoke from Fire (Predominately Cardboard and Plastic)
Quantity Released:	N/A
Unknown:	Not reported
Substance #2:	Not reported
Substance #3:	Not reported
Evacuations:	Not reported
Number of Injuries:	Not reported
Number of Fatalities:	Not reported
#1 Pipeline:	No
#2 Pipeline:	No
#3 Pipeline:	No
#1 Vessel >= 300 Tons:	No
#2 Vessel >= 300 Tons:	No
#3 Vessel >= 300 Tons:	No
Evacs:	Yes
Injuries:	No
Fatals:	No
Comments:	Not reported
Description:	RP states an unknown amount of Smoke from Fire (Predominately Cardboard and Plastic) has released, due to a fire at a recycling center, impacting the atmosphere. The fire is on-going at the time of this report--it is unknown when the fire will be put-out. Emergency responders have cordoned-off the area, it is unknown how many/if any people have been evacuated from the surrounding area. All employees were safely evacuated from the Recycling Center. Currently there are no reports of injuries or fatalities. The fire began on 04/30/2019, i at 1330 hrs. A contractor is en-route to conduct the clean-up.

Map ID
 Direction
 Distance
 Elevation

MAP FINDINGS

Site

Database(s)

EDR ID Number
 EPA ID Number

A44
Target
Property

SIGMA CORP.
825 E STATE ST.
ONTARIO, CA 91761

EMI **S106839403**
N/A

Site 44 of 57 in cluster A

Actual:
982 ft.

EMI:
 Name: SIGMA CORP.
 Address: 825 E STATE ST.
 City,State,Zip: ONTARIO, CA 91761
 Year: 1995
 County Code: 36
 Air Basin: SC
 Facility ID: 90036
 Air District Name: SC
 SIC Code: 5074
 Air District Name: SOUTH COAST AQMD
 Community Health Air Pollution Info System: Not reported
 Consolidated Emission Reporting Rule: Not reported
 Total Organic Hydrocarbon Gases Tons/Yr: 0
 Reactive Organic Gases Tons/Yr: 0
 Carbon Monoxide Emissions Tons/Yr: 0
 NOX - Oxides of Nitrogen Tons/Yr: 0
 SOX - Oxides of Sulphur Tons/Yr: 0
 Particulate Matter Tons/Yr: 0
 Part. Matter 10 Micrometers and Smllr Tons/Yr:0

A45
Target
Property

ICL PERFORMANCE PRODUCTS LP-ONTARIO PLANT
810 E MAIN ST
ONTARIO, CA 91761

HAZNET **S113139661**
HWTS **N/A**

Site 45 of 57 in cluster A

Actual:
982 ft.

HAZNET:
 Name: ICL PERFORMANCE PRODUCTS LP-ONTARIO PLANT
 Address: 810 E MAIN ST
 Address 2: Not reported
 City,State,Zip: ONTARIO, CA 917611859
 Contact: ALFREDO AVILES
 Telephone: 9099830772
 Mailing Name: Not reported
 Mailing Address: 10667 JERSEY BLVD

Year: 2013
 Gepaid: CAL000299976
 TSD EPA ID: CAD044429835
 CA Waste Code: 141 - Off-specification, aged or surplus inorganics
 Disposal Method: H141 - Storage, Bulking, And/Or Transfer Off Site--No Treatment/Reovery (H010-H129) Or (H131-H135)
 Tons: 0.6

Year: 2013
 Gepaid: CAL000299976
 TSD EPA ID: CAD044429835
 CA Waste Code: 551 - Laboratory waste chemicals
 Disposal Method: H141 - Storage, Bulking, And/Or Transfer Off Site--No Treatment/Reovery (H010-H129) Or (H131-H135)
 Tons: 0.45

Year: 2013

Map ID
 Direction
 Distance
 Elevation

MAP FINDINGS

Site

Database(s)

EDR ID Number
 EPA ID Number

ICL PERFORMANCE PRODUCTS LP-ONTARIO PLANT (Continued)

S113139661

Gepaid:	CAL000299976
TSD EPA ID:	CAD044429835
CA Waste Code:	343 - Unspecified organic liquid mixture
Disposal Method:	H141 - Storage, Bulking, And/Or Transfer Off Site--No Treatment/Reovery (H010-H129) Or (H131-H135)
Tons:	0.45
Year:	2013
Gepaid:	CAL000299976
TSD EPA ID:	CAD044429835
CA Waste Code:	352 - Other organic solids
Disposal Method:	H141 - Storage, Bulking, And/Or Transfer Off Site--No Treatment/Reovery (H010-H129) Or (H131-H135)
Tons:	0.05
Year:	2013
Gepaid:	CAL000299976
TSD EPA ID:	ARD069748192
CA Waste Code:	791 - Liquids with pH <= 2
Disposal Method:	H040 - Incineration--Thermal Destruction Other Than Use As A Fuel
Tons:	0.05
Year:	2013
Gepaid:	CAL000299976
TSD EPA ID:	AZD049318009
CA Waste Code:	221 - Waste oil and mixed oil
Disposal Method:	H141 - Storage, Bulking, And/Or Transfer Off Site--No Treatment/Reovery (H010-H129) Or (H131-H135)
Tons:	0.05
Year:	2013
Gepaid:	CAL000299976
TSD EPA ID:	CAD044429835
CA Waste Code:	181 - Other inorganic solid waste
Disposal Method:	H141 - Storage, Bulking, And/Or Transfer Off Site--No Treatment/Reovery (H010-H129) Or (H131-H135)
Tons:	5.5855
Year:	2012
Gepaid:	CAL000299976
TSD EPA ID:	UTD981552177
CA Waste Code:	723 - Liquids with chromium (VI) >= 500 Mg./L
Disposal Method:	H040 - Incineration--Thermal Destruction Other Than Use As A Fuel
Tons:	0.076
Year:	2012
Gepaid:	CAL000299976
TSD EPA ID:	COD991300484
CA Waste Code:	551 - Laboratory waste chemicals
Disposal Method:	-
Tons:	1.0015
Year:	2012
Gepaid:	CAL000299976
TSD EPA ID:	CAD044429835
CA Waste Code:	352 - Other organic solids
Disposal Method:	H141 - Storage, Bulking, And/Or Transfer Off Site--No

Map ID
Direction
Distance
Elevation

MAP FINDINGS

Site

Database(s)

EDR ID Number
EPA ID Number

ICL PERFORMANCE PRODUCTS LP-ONTARIO PLANT (Continued)

S113139661

Tons: Treatment/Reovery (H010-H129) Or (H131-H135)
0.033

[Click this hyperlink](#) while viewing on your computer to access
79 additional CA HAZNET: record(s) in the EDR Site Report.

Additional Info:

Year: 2006
Gen EPA ID: CAL000299976

Shipment Date: 20061213
Creation Date: 4/19/2007 18:30:21
Receipt Date: 20061215
Manifest ID: 000196808JJK
Trans EPA ID: CAR000177527
Trans Name: PSC INDUSTRIAL OUTSOURSCIN INC
Trans 2 EPA ID: Not reported
Trans 2 Name: Not reported
TSDf EPA ID: CAT000646117
Trans Name: CHEMICAL WASTE MANAGEMENT
TSDf Alt EPA ID: Not reported
TSDf Alt Name: Not reported
Waste Code Description: 551 - Laboratory waste chemicals 561 Detergent and soap
RCRA Code: Not reported
Meth Code: H132 - Landfill Or Surface Impoundment That Will Be Closed As
Landfill(To Include On-Site Treatment And/Or Stabilization)

Quantity Tons: 1.0842
Waste Quantity: 260
Quantity Unit: G
Additional Code 1: Not reported
Additional Code 2: Not reported
Additional Code 3: Not reported
Additional Code 4: Not reported
Additional Code 5: Not reported

Shipment Date: 20061213
Creation Date: 4/19/2007 18:30:21
Receipt Date: 20061215
Manifest ID: 000196807JJK
Trans EPA ID: CAR000177527
Trans Name: PSC INDUSTRIAL OUTSOURSCING INC
Trans 2 EPA ID: Not reported
Trans 2 Name: Not reported
TSDf EPA ID: CAT000646117
Trans Name: CHEMICAL WASTE MANAGEMENT
TSDf Alt EPA ID: Not reported
TSDf Alt Name: Not reported
Waste Code Description: 513 - Empty containers less than 30 gallons
RCRA Code: Not reported
Meth Code: H132 - Landfill Or Surface Impoundment That Will Be Closed As
Landfill(To Include On-Site Treatment And/Or Stabilization)

Quantity Tons: 0.68805
Waste Quantity: 165
Quantity Unit: G
Additional Code 1: Not reported
Additional Code 2: Not reported

Map ID
Direction
Distance
Elevation

MAP FINDINGS

Site

Database(s)

EDR ID Number
EPA ID Number

ICL PERFORMANCE PRODUCTS LP-ONTARIO PLANT (Continued)

S113139661

Additional Code 3:	Not reported
Additional Code 4:	Not reported
Additional Code 5:	Not reported
Shipment Date:	20061213
Creation Date:	4/19/2007 18:30:21
Receipt Date:	20061215
Manifest ID:	000196807JJK
Trans EPA ID:	CAR000177527
Trans Name:	PSC INDUSTRIAL OUTSOURSCING INC
Trans 2 EPA ID:	Not reported
Trans 2 Name:	Not reported
TSDf EPA ID:	CAT000646117
Trans Name:	CHEMICAL WASTE MANAGEMENT
TSDf Alt EPA ID:	Not reported
TSDf Alt Name:	Not reported
Waste Code Description:	551 - Laboratory waste chemicals 561 Detergent and soap
RCRA Code:	Not reported
Meth Code:	H132 - Landfill Or Surface Impoundment That Will Be Closed As Landfill(To Include On-Site Treatment And/Or Stabilization)
Quantity Tons:	2.7522
Waste Quantity:	660
Quantity Unit:	G
Additional Code 1:	Not reported
Additional Code 2:	Not reported
Additional Code 3:	Not reported
Additional Code 4:	Not reported
Additional Code 5:	Not reported
Shipment Date:	20061213
Creation Date:	4/19/2007 18:30:21
Receipt Date:	20061215
Manifest ID:	000196807JJK
Trans EPA ID:	CAR000177527
Trans Name:	PSC INDUSTRIAL OUTSOURSCING INC
Trans 2 EPA ID:	Not reported
Trans 2 Name:	Not reported
TSDf EPA ID:	CAT000646117
Trans Name:	CHEMICAL WASTE MANAGEMENT
TSDf Alt EPA ID:	Not reported
TSDf Alt Name:	Not reported
Waste Code Description:	551 - Laboratory waste chemicals 561 Detergent and soap
RCRA Code:	Not reported
Meth Code:	H132 - Landfill Or Surface Impoundment That Will Be Closed As Landfill(To Include On-Site Treatment And/Or Stabilization)
Quantity Tons:	0.68805
Waste Quantity:	165
Quantity Unit:	G
Additional Code 1:	Not reported
Additional Code 2:	Not reported
Additional Code 3:	Not reported
Additional Code 4:	Not reported
Additional Code 5:	Not reported
Shipment Date:	20061213
Creation Date:	4/19/2007 18:30:21
Receipt Date:	20061215

Map ID
Direction
Distance
Elevation

MAP FINDINGS

Site

Database(s)

EDR ID Number
EPA ID Number

ICL PERFORMANCE PRODUCTS LP-ONTARIO PLANT (Continued)

S113139661

Manifest ID: 000196807JJK
Trans EPA ID: CAR000177527
Trans Name: PSC INDUSTRIAL OUTSOURSCING INC
Trans 2 EPA ID: Not reported
Trans 2 Name: Not reported
TSDf EPA ID: CAT000646117
Trans Name: CHEMICAL WASTE MANAGEMENT
TSDf Alt EPA ID: Not reported
TSDf Alt Name: Not reported
Waste Code Description: 551 - Laboratory waste chemicals 561 Detergent and soap
RCRA Code: Not reported
Meth Code: H132 - Landfill Or Surface Impoundment That Will Be Closed As
Landfill(To Include On-Site Treatment And/Or Stabilization)
Quantity Tons: 2.2935
Waste Quantity: 550
Quantity Unit: G
Additional Code 1: Not reported
Additional Code 2: Not reported
Additional Code 3: Not reported
Additional Code 4: Not reported
Additional Code 5: Not reported
Shipment Date: 20061113
Creation Date: Not reported
Receipt Date: Not reported
Manifest ID: 000585235FLE
Trans EPA ID: MAD039322250
Trans Name: CLEAN HARBORS ENV SERVICES INC
Trans 2 EPA ID: Not reported
Trans 2 Name: Not reported
TSDf EPA ID: UTD981552177
Trans Name: CLEAN HARBORS ARAGONITE LLC
TSDf Alt EPA ID: Not reported
TSDf Alt Name: Not reported
Waste Code Description: 221 - Waste oil and mixed oil
RCRA Code: Not reported
Meth Code: H050 - Energy Recovery At This Site--Use As Fuel(Includes On-Site Fuel
Blending)
Quantity Tons: 0.45
Waste Quantity: 900
Quantity Unit: P
Additional Code 1: Not reported
Additional Code 2: Not reported
Additional Code 3: Not reported
Additional Code 4: Not reported
Additional Code 5: Not reported
Shipment Date: 20061113
Creation Date: Not reported
Receipt Date: Not reported
Manifest ID: 000585235FLE
Trans EPA ID: MAD039322250
Trans Name: CLEAN HARBORS ENV SERVICES INC
Trans 2 EPA ID: Not reported
Trans 2 Name: Not reported
TSDf EPA ID: UTD981552177
Trans Name: CLEAN HARBORS ARAGONITE LLC

Map ID
Direction
Distance
Elevation

MAP FINDINGS

Site

Database(s)

EDR ID Number
EPA ID Number

ICL PERFORMANCE PRODUCTS LP-ONTARIO PLANT (Continued)

S113139661

TSDF Alt EPA ID: Not reported
TSDF Alt Name: Not reported
Waste Code Description: 792 - Not reported
RCRA Code: D002
Meth Code: H040 - Incineration--Thermal Destruction Other Than Use As A Fuel
Quantity Tons: 0.5
Waste Quantity: 1000
Quantity Unit: P
Additional Code 1: Not reported
Additional Code 2: Not reported
Additional Code 3: Not reported
Additional Code 4: Not reported
Additional Code 5: Not reported

Shipment Date: 20061113
Creation Date: Not reported
Receipt Date: Not reported
Manifest ID: 000585235FLE
Trans EPA ID: MAD039322250
Trans Name: CLEAN HARBORS ENV SERVICES INC
Trans 2 EPA ID: Not reported
Trans 2 Name: Not reported
TSDF EPA ID: UTD981552177
Trans Name: CLEAN HARBORS ARAGONITE LLC
TSDF Alt EPA ID: Not reported
TSDF Alt Name: Not reported
Waste Code Description: 223 - Unspecified oil-containing waste
RCRA Code: Not reported
Meth Code: H040 - Incineration--Thermal Destruction Other Than Use As A Fuel
Quantity Tons: 0.0125
Waste Quantity: 25
Quantity Unit: P
Additional Code 1: Not reported
Additional Code 2: Not reported
Additional Code 3: Not reported
Additional Code 4: Not reported
Additional Code 5: Not reported

Shipment Date: 20061113
Creation Date: Not reported
Receipt Date: Not reported
Manifest ID: 000585235FLE
Trans EPA ID: MAD039322250
Trans Name: CLEAN HARBORS ENV SERVICES INC
Trans 2 EPA ID: Not reported
Trans 2 Name: Not reported
TSDF EPA ID: UTD981552177
Trans Name: CLEAN HARBORS ARAGONITE LLC
TSDF Alt EPA ID: Not reported
TSDF Alt Name: Not reported
Waste Code Description: 221 - Waste oil and mixed oil
RCRA Code: Not reported
Meth Code: H050 - Energy Recovery At This Site--Use As Fuel(Includes On-Site Fuel Blending)
Quantity Tons: 0.45
Waste Quantity: 900
Quantity Unit: P

Map ID
Direction
Distance
Elevation

MAP FINDINGS

Site

Database(s)

EDR ID Number
EPA ID Number

ICL PERFORMANCE PRODUCTS LP-ONTARIO PLANT (Continued)

S113139661

Additional Code 1:	Not reported
Additional Code 2:	Not reported
Additional Code 3:	Not reported
Additional Code 4:	Not reported
Additional Code 5:	Not reported
Shipment Date:	20061113
Creation Date:	Not reported
Receipt Date:	Not reported
Manifest ID:	000585235FLE
Trans EPA ID:	MAD039322250
Trans Name:	CLEAN HARBORS ENV SERVICES INC
Trans 2 EPA ID:	Not reported
Trans 2 Name:	Not reported
TSDf EPA ID:	UTD981552177
Trans Name:	CLEAN HARBORS ARAGONITE LLC
TSDf Alt EPA ID:	Not reported
TSDf Alt Name:	Not reported
Waste Code Description:	792 - Not reported
RCRA Code:	D002
Meth Code:	H040 - Incineration--Thermal Destruction Other Than Use As A Fuel
Quantity Tons:	0.5
Waste Quantity:	1000
Quantity Unit:	P
Additional Code 1:	Not reported
Additional Code 2:	Not reported
Additional Code 3:	Not reported
Additional Code 4:	Not reported
Additional Code 5:	Not reported
Additional Info:	
Year:	2008
Gen EPA ID:	CAL000299976
Shipment Date:	20081204
Creation Date:	4/21/2009 18:30:09
Receipt Date:	20081219
Manifest ID:	002100220FLE
Trans EPA ID:	MAD039322250
Trans Name:	CLEAN HARBORS ENVIRONMENTAL SERVICES INC
Trans 2 EPA ID:	MAD039322250
Trans 2 Name:	CLEAN HARBORS
TSDf EPA ID:	TXD055141378
Trans Name:	CLEAN HARBORS DEER PARK LP
TSDf Alt EPA ID:	Not reported
TSDf Alt Name:	Not reported
Waste Code Description:	221 - Waste oil and mixed oil
RCRA Code:	Not reported
Meth Code:	H040 - Incineration--Thermal Destruction Other Than Use As A Fuel
Quantity Tons:	0.225
Waste Quantity:	450
Quantity Unit:	P
Additional Code 1:	Not reported
Additional Code 2:	Not reported
Additional Code 3:	Not reported
Additional Code 4:	Not reported
Additional Code 5:	Not reported

Map ID
Direction
Distance
Elevation

MAP FINDINGS

Site

Database(s)

EDR ID Number
EPA ID Number

ICL PERFORMANCE PRODUCTS LP-ONTARIO PLANT (Continued)

S113139661

Shipment Date: 20081204
Creation Date: 4/21/2009 18:30:09
Receipt Date: 20081219
Manifest ID: 002100220FLE
Trans EPA ID: MAD039322250
Trans Name: CLEAN HARBORS ENVIRONMENTAL SERVICES INC
Trans 2 EPA ID: MAD039322250
Trans 2 Name: CLEAN HARBORS
TSDf EPA ID: TXD055141378
Trans Name: CLEAN HARBORS DEER PARK LP
TSDf Alt EPA ID: Not reported
TSDf Alt Name: Not reported
Waste Code Description: 223 - Unspecified oil-containing waste
RCRA Code: Not reported
Meth Code: H040 - Incineration--Thermal Destruction Other Than Use As A Fuel
Quantity Tons: 0.175
Waste Quantity: 350
Quantity Unit: P
Additional Code 1: Not reported
Additional Code 2: Not reported
Additional Code 3: Not reported
Additional Code 4: Not reported
Additional Code 5: Not reported

Shipment Date: 20081204
Creation Date: 4/21/2009 18:30:09
Receipt Date: 20081219
Manifest ID: 002100220FLE
Trans EPA ID: MAD039322250
Trans Name: CLEAN HARBORS ENVIRONMENTAL SERVICES INC
Trans 2 EPA ID: MAD039322250
Trans 2 Name: CLEAN HARBORS
TSDf EPA ID: TXD055141378
Trans Name: CLEAN HARBORS DEER PARK LP
TSDf Alt EPA ID: Not reported
TSDf Alt Name: Not reported
Waste Code Description: 331 - Off-specification, aged, or surplus organics
RCRA Code: Not reported
Meth Code: H040 - Incineration--Thermal Destruction Other Than Use As A Fuel
Quantity Tons: 0.0625
Waste Quantity: 125
Quantity Unit: P
Additional Code 1: Not reported
Additional Code 2: Not reported
Additional Code 3: Not reported
Additional Code 4: Not reported
Additional Code 5: Not reported

Shipment Date: 20081125
Creation Date: Not reported
Receipt Date: Not reported
Manifest ID: 001758014FLE
Trans EPA ID: MAD039322250
Trans Name: CLEAN HARBORS ENVIRONMENTAL SERVICES INC
Trans 2 EPA ID: UTR000007708
Trans 2 Name: SLT
TSDf EPA ID: TXD055141378

Map ID
Direction
Distance
Elevation

MAP FINDINGS

Site

Database(s)

EDR ID Number
EPA ID Number

ICL PERFORMANCE PRODUCTS LP-ONTARIO PLANT (Continued)

S113139661

Trans Name: CLEAN HARBORS DEER PARK LP
TSDf Alt EPA ID: Not reported
TSDf Alt Name: Not reported
Waste Code Description: 561 - Not reported
RCRA Code: Not reported
Meth Code: H040 - Incineration--Thermal Destruction Other Than Use As A Fuel
Quantity Tons: 0.05
Waste Quantity: 100
Quantity Unit: P
Additional Code 1: Not reported
Additional Code 2: Not reported
Additional Code 3: Not reported
Additional Code 4: Not reported
Additional Code 5: Not reported

Shipment Date: 20081125
Creation Date: 4/21/2009 18:30:09
Receipt Date: 20081204
Manifest ID: 001758014FLE
Trans EPA ID: MAD039322250
Trans Name: CLEAN HARBORS ENVIRONMENTAL SERVICES INC
Trans 2 EPA ID: UTR000007708
Trans 2 Name: SLT
TSDf EPA ID: TXD055141378
Trans Name: CLEAN HARBORS DEER PARK LP
TSDf Alt EPA ID: Not reported
TSDf Alt Name: Not reported
Waste Code Description: 232 - Pesticides and other waste associated with pesticide production
RCRA Code: Not reported
Meth Code: H040 - Incineration--Thermal Destruction Other Than Use As A Fuel
Quantity Tons: 0.01
Waste Quantity: 20
Quantity Unit: P
Additional Code 1: Not reported
Additional Code 2: Not reported
Additional Code 3: Not reported
Additional Code 4: Not reported
Additional Code 5: Not reported

Shipment Date: 20081125
Creation Date: 4/21/2009 18:30:09
Receipt Date: 20081204
Manifest ID: 001758014FLE
Trans EPA ID: MAD039322250
Trans Name: CLEAN HARBORS ENVIRONMENTAL SERVICES INC
Trans 2 EPA ID: UTR000007708
Trans 2 Name: SLT
TSDf EPA ID: TXD055141378
Trans Name: CLEAN HARBORS DEER PARK LP
TSDf Alt EPA ID: Not reported
TSDf Alt Name: Not reported
Waste Code Description: 331 - Off-specification, aged, or surplus organics
RCRA Code: D035
Meth Code: H040 - Incineration--Thermal Destruction Other Than Use As A Fuel
Quantity Tons: 0.02
Waste Quantity: 40
Quantity Unit: P

Map ID
Direction
Distance
Elevation

MAP FINDINGS

Site

Database(s)

EDR ID Number
EPA ID Number

ICL PERFORMANCE PRODUCTS LP-ONTARIO PLANT (Continued)

S113139661

Additional Code 1:	D001
Additional Code 2:	Not reported
Additional Code 3:	Not reported
Additional Code 4:	Not reported
Additional Code 5:	Not reported
Shipment Date:	20081125
Creation Date:	4/21/2009 18:30:09
Receipt Date:	20081204
Manifest ID:	001758014FLE
Trans EPA ID:	MAD039322250
Trans Name:	CLEAN HARBORS ENVIRONMENTAL SERVICES INC
Trans 2 EPA ID:	UTR000007708
Trans 2 Name:	SLT
TSDf EPA ID:	TXD055141378
Trans Name:	CLEAN HARBORS DEER PARK LP
TSDf Alt EPA ID:	Not reported
TSDf Alt Name:	Not reported
Waste Code Description:	331 - Off-specification, aged, or surplus organics
RCRA Code:	D002
Meth Code:	H040 - Incineration--Thermal Destruction Other Than Use As A Fuel
Quantity Tons:	0.025
Waste Quantity:	50
Quantity Unit:	P
Additional Code 1:	Not reported
Additional Code 2:	Not reported
Additional Code 3:	Not reported
Additional Code 4:	Not reported
Additional Code 5:	Not reported
Shipment Date:	20081125
Creation Date:	4/21/2009 18:30:09
Receipt Date:	20081204
Manifest ID:	001758014FLE
Trans EPA ID:	MAD039322250
Trans Name:	CLEAN HARBORS ENVIRONMENTAL SERVICES INC
Trans 2 EPA ID:	UTR000007708
Trans 2 Name:	SLT
TSDf EPA ID:	TXD055141378
Trans Name:	CLEAN HARBORS DEER PARK LP
TSDf Alt EPA ID:	Not reported
TSDf Alt Name:	Not reported
Waste Code Description:	331 - Off-specification, aged, or surplus organics
RCRA Code:	U002
Meth Code:	H040 - Incineration--Thermal Destruction Other Than Use As A Fuel
Quantity Tons:	0.01
Waste Quantity:	20
Quantity Unit:	P
Additional Code 1:	D035
Additional Code 2:	D001
Additional Code 3:	Not reported
Additional Code 4:	Not reported
Additional Code 5:	Not reported
Shipment Date:	20080829
Creation Date:	1/15/2009 18:30:42
Receipt Date:	20080908

Map ID
Direction
Distance
Elevation

MAP FINDINGS

Site

Database(s)

EDR ID Number
EPA ID Number

ICL PERFORMANCE PRODUCTS LP-ONTARIO PLANT (Continued)

S113139661

Manifest ID: 002110443FLE
Trans EPA ID: MAD039322250
Trans Name: CLEAN HARBORS ENVIRONMENTAL SERVICES INC
Trans 2 EPA ID: MAD039322250
Trans 2 Name: CLEAN HARBORS
TSDf EPA ID: ARD069748192
Trans Name: CLEAN HARBORS EL DORADO LLC
TSDf Alt EPA ID: Not reported
TSDf Alt Name: Not reported
Waste Code Description: 122 - Alkaline solution without metals (pH > 12.5)
RCRA Code: D002
Meth Code: - Not reported
Quantity Tons: 0.2
Waste Quantity: 400
Quantity Unit: P
Additional Code 1: Not reported
Additional Code 2: Not reported
Additional Code 3: Not reported
Additional Code 4: Not reported
Additional Code 5: Not reported

Shipment Date: 20080829
Creation Date: 1/15/2009 18:30:42
Receipt Date: 20080908
Manifest ID: 002110443FLE
Trans EPA ID: MAD039322250
Trans Name: CLEAN HARBORS ENVIRONMENTAL SERVICES INC
Trans 2 EPA ID: MAD039322250
Trans 2 Name: CLEAN HARBORS
TSDf EPA ID: ARD069748192
Trans Name: CLEAN HARBORS EL DORADO LLC
TSDf Alt EPA ID: Not reported
TSDf Alt Name: Not reported
Waste Code Description: 791 - Liquids with pH < 2 792 Liquids with pH < 2 with metals
RCRA Code: D002
Meth Code: H141 - Storage, Bulking, And/Or Transfer Off Site--No Treatment/Reovery (H010-H129) Or (H131-H135)
Quantity Tons: 0.05
Waste Quantity: 100
Quantity Unit: P
Additional Code 1: D001
Additional Code 2: Not reported
Additional Code 3: Not reported
Additional Code 4: Not reported
Additional Code 5: Not reported

Additional Info:
Year: 2012
Gen EPA ID: CAL000299976

Shipment Date: 20121226
Creation Date: 5/11/2013 22:15:06
Receipt Date: 20130108
Manifest ID: 006057918FLE
Trans EPA ID: MAD039322250
Trans Name: CLEAN HARBORS ENVIRONMENTAL SERVICES INC
Trans 2 EPA ID: OKD981588791

Map ID
Direction
Distance
Elevation

MAP FINDINGS

Site

Database(s)

EDR ID Number
EPA ID Number

ICL PERFORMANCE PRODUCTS LP-ONTARIO PLANT (Continued)

S113139661

Trans 2 Name: TRIAD TRANSPORT
TSDf EPA ID: TXD055141378
Trans Name: CLEAN HARBORS DEER PARK LLC
TSDf Alt EPA ID: Not reported
TSDf Alt Name: Not reported
Waste Code Description: 791 - Liquids with pH < 2 792 Liquids with pH < 2 with metals
RCRA Code: D002
Meth Code: H040 - Incineration--Thermal Destruction Other Than Use As A Fuel
Quantity Tons: 0.0835
Waste Quantity: 167
Quantity Unit: P
Additional Code 1: D001
Additional Code 2: Not reported
Additional Code 3: Not reported
Additional Code 4: Not reported
Additional Code 5: Not reported

Shipment Date: 20121226
Creation Date: 2/18/2013 22:15:20
Receipt Date: 20121227
Manifest ID: 006057920FLE
Trans EPA ID: MAD039322250
Trans Name: CLEAN HARBORS ENVIRONMENTAL SERVICES INC
Trans 2 EPA ID: Not reported
Trans 2 Name: Not reported
TSDf EPA ID: CAD044429835
Trans Name: CLEAN HARBORS WILMINGTON LLC
TSDf Alt EPA ID: Not reported
TSDf Alt Name: Not reported
Waste Code Description: 352 - Other organic solids
RCRA Code: Not reported
Meth Code: H141 - Storage, Bulking, And/Or Transfer Off Site--No Treatment/Reovery (H010-H129) Or (H131-H135)

Quantity Tons: 0.033
Waste Quantity: 66
Quantity Unit: P
Additional Code 1: Not reported
Additional Code 2: Not reported
Additional Code 3: Not reported
Additional Code 4: Not reported
Additional Code 5: Not reported

Shipment Date: 20121226
Creation Date: 2/18/2013 22:15:20
Receipt Date: 20121227
Manifest ID: 006057920FLE
Trans EPA ID: MAD039322250
Trans Name: CLEAN HARBORS ENVIRONMENTAL SERVICES INC
Trans 2 EPA ID: Not reported
Trans 2 Name: Not reported
TSDf EPA ID: CAD044429835
Trans Name: CLEAN HARBORS WILMINGTON LLC
TSDf Alt EPA ID: Not reported
TSDf Alt Name: Not reported
Waste Code Description: 725 - Liquids with mercury > 20 mg/l
RCRA Code: D009
Meth Code: H141 - Storage, Bulking, And/Or Transfer Off Site--No

Map ID
Direction
Distance
Elevation

MAP FINDINGS

Site

Database(s)

EDR ID Number
EPA ID Number

ICL PERFORMANCE PRODUCTS LP-ONTARIO PLANT (Continued)

S113139661

	Treatment/Reovery (H010-H129) Or (H131-H135)
Quantity Tons:	0.01543
Waste Quantity:	14
Quantity Unit:	K
Additional Code 1:	Not reported
Additional Code 2:	Not reported
Additional Code 3:	Not reported
Additional Code 4:	Not reported
Additional Code 5:	Not reported
Shipment Date:	20121226
Creation Date:	5/8/2013 22:15:17
Receipt Date:	20130102
Manifest ID:	006057916FLE
Trans EPA ID:	MAD039322250
Trans Name:	CLEAN HARBORS ENVIRONMENTAL SERVICES INC
Trans 2 EPA ID:	AZR000508515
Trans 2 Name:	SLT EXPRESS WAY
TSDf EPA ID:	UTD981552177
Trans Name:	CLEAN HARBORS ARAGONITE LLC
TSDf Alt EPA ID:	Not reported
TSDf Alt Name:	Not reported
Waste Code Description:	551 - Laboratory waste chemicals 561 Detergent and soap
RCRA Code:	Not reported
Meth Code:	H040 - Incineration--Thermal Destruction Other Than Use As A Fuel
Quantity Tons:	0.46
Waste Quantity:	920
Quantity Unit:	P
Additional Code 1:	Not reported
Additional Code 2:	Not reported
Additional Code 3:	Not reported
Additional Code 4:	Not reported
Additional Code 5:	Not reported
Shipment Date:	20121226
Creation Date:	5/8/2013 22:15:17
Receipt Date:	20130102
Manifest ID:	006057916FLE
Trans EPA ID:	MAD039322250
Trans Name:	CLEAN HARBORS ENVIRONMENTAL SERVICES INC
Trans 2 EPA ID:	AZR000508515
Trans 2 Name:	SLT EXPRESS WAY
TSDf EPA ID:	UTD981552177
Trans Name:	CLEAN HARBORS ARAGONITE LLC
TSDf Alt EPA ID:	Not reported
TSDf Alt Name:	Not reported
Waste Code Description:	723 - Liquids with chromium (VI) > 500 mg/l
RCRA Code:	D011
Meth Code:	H040 - Incineration--Thermal Destruction Other Than Use As A Fuel
Quantity Tons:	0.076
Waste Quantity:	152
Quantity Unit:	P
Additional Code 1:	D007
Additional Code 2:	D002
Additional Code 3:	Not reported
Additional Code 4:	Not reported
Additional Code 5:	Not reported

Map ID
Direction
Distance
Elevation

MAP FINDINGS

Site

Database(s)

EDR ID Number
EPA ID Number

ICL PERFORMANCE PRODUCTS LP-ONTARIO PLANT (Continued)

S113139661

Shipment Date: 20120821
Creation Date: 10/29/2012 22:15:06
Receipt Date: 20100822
Manifest ID: 005332862FLE
Trans EPA ID: MAD039322250
Trans Name: CLEAN HARBORS ENVIRONMENTAL SERVICES INC
Trans 2 EPA ID: Not reported
Trans 2 Name: Not reported
TSDf EPA ID: CAD044429835
Trans Name: CLEAN HARBORS WILMINGTON LLC
TSDf Alt EPA ID: Not reported
TSDf Alt Name: Not reported
Waste Code Description: 331 - Off-specification, aged, or surplus organics
RCRA Code: Not reported
Meth Code: H141 - Storage, Bulking, And/Or Transfer Off Site--No Treatment/Reovery (H010-H129) Or (H131-H135)

Quantity Tons: 0.05
Waste Quantity: 100
Quantity Unit: P
Additional Code 1: Not reported
Additional Code 2: Not reported
Additional Code 3: Not reported
Additional Code 4: Not reported
Additional Code 5: Not reported

Shipment Date: 20120821
Creation Date: 10/29/2012 22:15:06
Receipt Date: 20100822
Manifest ID: 005332862FLE
Trans EPA ID: MAD039322250
Trans Name: CLEAN HARBORS ENVIRONMENTAL SERVICES INC
Trans 2 EPA ID: Not reported
Trans 2 Name: Not reported
TSDf EPA ID: CAD044429835
Trans Name: CLEAN HARBORS WILMINGTON LLC
TSDf Alt EPA ID: Not reported
TSDf Alt Name: Not reported
Waste Code Description: 551 - Laboratory waste chemicals 561 Detergent and soap
RCRA Code: Not reported
Meth Code: H141 - Storage, Bulking, And/Or Transfer Off Site--No Treatment/Reovery (H010-H129) Or (H131-H135)

Quantity Tons: 0.095
Waste Quantity: 190
Quantity Unit: P
Additional Code 1: Not reported
Additional Code 2: Not reported
Additional Code 3: Not reported
Additional Code 4: Not reported
Additional Code 5: Not reported

Shipment Date: 20120821
Creation Date: 10/29/2012 22:15:06
Receipt Date: 20100822
Manifest ID: 005332862FLE
Trans EPA ID: MAD039322250
Trans Name: CLEAN HARBORS ENVIRONMENTAL SERVICES INC
Trans 2 EPA ID: Not reported

Map ID
Direction
Distance
Elevation

MAP FINDINGS

Site

Database(s)

EDR ID Number
EPA ID Number

ICL PERFORMANCE PRODUCTS LP-ONTARIO PLANT (Continued)

S113139661

Trans 2 Name:	Not reported
TSDF EPA ID:	CAD044429835
Trans Name:	CLEAN HARBORS WILMINGTON LLC
TSDF Alt EPA ID:	Not reported
TSDF Alt Name:	Not reported
Waste Code Description:	331 - Off-specification, aged, or surplus organics
RCRA Code:	D003
Meth Code:	H141 - Storage, Bulking, And/Or Transfer Off Site--No Treatment/Reovery (H010-H129) Or (H131-H135)
Quantity Tons:	0.03
Waste Quantity:	60
Quantity Unit:	P
Additional Code 1:	D001
Additional Code 2:	Not reported
Additional Code 3:	Not reported
Additional Code 4:	Not reported
Additional Code 5:	Not reported
Shipment Date:	20120821
Creation Date:	6/16/2013 22:15:06
Receipt Date:	Not reported
Manifest ID:	005332861FLE
Trans EPA ID:	MAD039322250
Trans Name:	CLEAN HARBORS ENVIRONMENTAL SERVICES INC
Trans 2 EPA ID:	Not reported
Trans 2 Name:	Not reported
TSDF EPA ID:	COD991300484
Trans Name:	CLEAN HARBORS DEER TRAIL LLC
TSDF Alt EPA ID:	Not reported
TSDF Alt Name:	Not reported
Waste Code Description:	551 - Laboratory waste chemicals 561 Detergent and soap
RCRA Code:	Not reported
Meth Code:	- Not reported
Quantity Tons:	0.45
Waste Quantity:	900
Quantity Unit:	P
Additional Code 1:	Not reported
Additional Code 2:	Not reported
Additional Code 3:	Not reported
Additional Code 4:	Not reported
Additional Code 5:	Not reported
Shipment Date:	20120821
Creation Date:	6/16/2013 22:15:06
Receipt Date:	Not reported
Manifest ID:	005332861FLE
Trans EPA ID:	MAD039322250
Trans Name:	CLEAN HARBORS ENVIRONMENTAL SERVICES INC
Trans 2 EPA ID:	Not reported
Trans 2 Name:	Not reported
TSDF EPA ID:	COD991300484
Trans Name:	CLEAN HARBORS DEER TRAIL LLC
TSDF Alt EPA ID:	Not reported
TSDF Alt Name:	Not reported
Waste Code Description:	551 - Laboratory waste chemicals 561 Detergent and soap
RCRA Code:	Not reported
Meth Code:	- Not reported

Map ID
Direction
Distance
Elevation

MAP FINDINGS

Site

Database(s)

EDR ID Number
EPA ID Number

ICL PERFORMANCE PRODUCTS LP-ONTARIO PLANT (Continued)

S113139661

Quantity Tons: 0.2625
Waste Quantity: 525
Quantity Unit: P
Additional Code 1: Not reported
Additional Code 2: Not reported
Additional Code 3: Not reported
Additional Code 4: Not reported
Additional Code 5: Not reported

Additional Info:

Year: 2005
Gen EPA ID: CAL000299976

Shipment Date: 20051118
Creation Date: 1/2/2007 18:30:20
Receipt Date: 20051201
Manifest ID: 24679741
Trans EPA ID: MAD039322250
Trans Name: CLEAN HARBORS ENV SERVICES INC
Trans 2 EPA ID: UTD988074712
Trans 2 Name: TW COMPANY
TSDf EPA ID: UTD981552177
Trans Name: CLEAN HARBORS ARAGONITE LLC
TSDf Alt EPA ID: Not reported
TSDf Alt Name: Not reported
Waste Code Description: 331 - Off-specification, aged, or surplus organics
RCRA Code: D001
Meth Code: T03 - Treatment, Incineration
Quantity Tons: 0.6
Waste Quantity: 1200
Quantity Unit: P
Additional Code 1: Not reported
Additional Code 2: Not reported
Additional Code 3: Not reported
Additional Code 4: Not reported
Additional Code 5: Not reported

Shipment Date: 20051118
Creation Date: 1/2/2007 18:30:20
Receipt Date: 20051201
Manifest ID: 24679741
Trans EPA ID: MAD039322250
Trans Name: CLEAN HARBORS ENV SERVICES INC
Trans 2 EPA ID: UTD988074712
Trans 2 Name: TW COMPANY
TSDf EPA ID: UTD981552177
Trans Name: CLEAN HARBORS ARAGONITE LLC
TSDf Alt EPA ID: Not reported
TSDf Alt Name: Not reported
Waste Code Description: 352 - Other organic solids
RCRA Code: Not reported
Meth Code: T03 - Treatment, Incineration
Quantity Tons: 0.025
Waste Quantity: 50
Quantity Unit: P
Additional Code 1: Not reported
Additional Code 2: Not reported

Map ID
Direction
Distance
Elevation

MAP FINDINGS

Site

Database(s)

EDR ID Number
EPA ID Number

ICL PERFORMANCE PRODUCTS LP-ONTARIO PLANT (Continued)

S113139661

Additional Code 3:	Not reported
Additional Code 4:	Not reported
Additional Code 5:	Not reported
Shipment Date:	20051118
Creation Date:	1/2/2007 18:30:20
Receipt Date:	20051201
Manifest ID:	24679741
Trans EPA ID:	MAD039322250
Trans Name:	CLEAN HARBORS ENV SERVICES INC
Trans 2 EPA ID:	UTD988074712
Trans 2 Name:	TW COMPANY
TSDf EPA ID:	UTD981552177
Trans Name:	CLEAN HARBORS ARAGONITE LLC
TSDf Alt EPA ID:	Not reported
TSDf Alt Name:	Not reported
Waste Code Description:	221 - Waste oil and mixed oil
RCRA Code:	Not reported
Meth Code:	T01 - Treatment, Tank
Quantity Tons:	0.7
Waste Quantity:	1400
Quantity Unit:	P
Additional Code 1:	Not reported
Additional Code 2:	Not reported
Additional Code 3:	Not reported
Additional Code 4:	Not reported
Additional Code 5:	Not reported
Additional Info:	
Year:	2009
Gen EPA ID:	CAL000299976
Shipment Date:	20091117
Creation Date:	10/8/2010 18:30:19
Receipt Date:	20091117
Manifest ID:	003011224FLE
Trans EPA ID:	MAD039322250
Trans Name:	CLEAN HARBORS ENVIRONMENTAL SERVICES INC
Trans 2 EPA ID:	Not reported
Trans 2 Name:	Not reported
TSDf EPA ID:	CAD044429835
Trans Name:	CLEAN HARBORS WILMINGTON LLC
TSDf Alt EPA ID:	Not reported
TSDf Alt Name:	Not reported
Waste Code Description:	352 - Other organic solids
RCRA Code:	Not reported
Meth Code:	H141 - Storage, Bulking, And/Or Transfer Off Site--No Treatment/Reovery (H010-H129) Or (H131-H135)
Quantity Tons:	0.03
Waste Quantity:	60
Quantity Unit:	P
Additional Code 1:	Not reported
Additional Code 2:	Not reported
Additional Code 3:	Not reported
Additional Code 4:	Not reported
Additional Code 5:	Not reported

Map ID
Direction
Distance
Elevation

MAP FINDINGS

Site

Database(s)

EDR ID Number
EPA ID Number

ICL PERFORMANCE PRODUCTS LP-ONTARIO PLANT (Continued)

S113139661

Shipment Date:	20091117
Creation Date:	10/8/2010 18:30:19
Receipt Date:	20091117
Manifest ID:	003011224FLE
Trans EPA ID:	MAD039322250
Trans Name:	CLEAN HARBORS ENVIRONMENTAL SERVICES INC
Trans 2 EPA ID:	Not reported
Trans 2 Name:	Not reported
TSDf EPA ID:	CAD044429835
Trans Name:	CLEAN HARBORS WILMINGTON LLC
TSDf Alt EPA ID:	Not reported
TSDf Alt Name:	Not reported
Waste Code Description:	352 - Other organic solids
RCRA Code:	Not reported
Meth Code:	H141 - Storage, Bulking, And/Or Transfer Off Site--No Treatment/Reovery (H010-H129) Or (H131-H135)
Quantity Tons:	0.0125
Waste Quantity:	25
Quantity Unit:	P
Additional Code 1:	Not reported
Additional Code 2:	Not reported
Additional Code 3:	Not reported
Additional Code 4:	Not reported
Additional Code 5:	Not reported
Shipment Date:	20091117
Creation Date:	4/21/2013 22:15:04
Receipt Date:	20091201
Manifest ID:	003011222FLE
Trans EPA ID:	MAD039322250
Trans Name:	CLEAN HARBORS ENVIRONMENTAL SERVICES INC
Trans 2 EPA ID:	UTR000007708
Trans 2 Name:	SLT EXPRESSWAY
TSDf EPA ID:	TXD055141378
Trans Name:	CLEAN HARBORS DEER PARK LP
TSDf Alt EPA ID:	Not reported
TSDf Alt Name:	Not reported
Waste Code Description:	513 - Empty containers less than 30 gallons
RCRA Code:	Not reported
Meth Code:	H040 - Incineration--Thermal Destruction Other Than Use As A Fuel
Quantity Tons:	0.4125
Waste Quantity:	825
Quantity Unit:	P
Additional Code 1:	Not reported
Additional Code 2:	Not reported
Additional Code 3:	Not reported
Additional Code 4:	Not reported
Additional Code 5:	Not reported
Shipment Date:	20091117
Creation Date:	4/21/2013 22:15:04
Receipt Date:	20091201
Manifest ID:	003011222FLE
Trans EPA ID:	MAD039322250
Trans Name:	CLEAN HARBORS ENVIRONMENTAL SERVICES INC
Trans 2 EPA ID:	UTR000007708
Trans 2 Name:	SLT EXPRESSWAY

Map ID
Direction
Distance
Elevation

MAP FINDINGS

Site

Database(s)

EDR ID Number
EPA ID Number

ICL PERFORMANCE PRODUCTS LP-ONTARIO PLANT (Continued)

S113139661

TSDF EPA ID: TXD055141378
Trans Name: CLEAN HARBORS DEER PARK LP
TSDF Alt EPA ID: Not reported
TSDF Alt Name: Not reported
Waste Code Description: 352 - Other organic solids
RCRA Code: Not reported
Meth Code: H040 - Incineration--Thermal Destruction Other Than Use As A Fuel
Quantity Tons: 0.0225
Waste Quantity: 45
Quantity Unit: P
Additional Code 1: Not reported
Additional Code 2: Not reported
Additional Code 3: Not reported
Additional Code 4: Not reported
Additional Code 5: Not reported

Shipment Date: 20091117
Creation Date: 4/21/2013 22:15:04
Receipt Date: 20091201
Manifest ID: 003011222FLE
Trans EPA ID: MAD039322250
Trans Name: CLEAN HARBORS ENVIRONMENTAL SERVICES INC
Trans 2 EPA ID: UTR000007708
Trans 2 Name: SLT EXPRESSWAY
TSDF EPA ID: TXD055141378
Trans Name: CLEAN HARBORS DEER PARK LP
TSDF Alt EPA ID: Not reported
TSDF Alt Name: Not reported
Waste Code Description: - Not reported
RCRA Code: Not reported
Meth Code: H040 - Incineration--Thermal Destruction Other Than Use As A Fuel
Quantity Tons: Not reported
Waste Quantity: Not reported
Quantity Unit: Not reported
Additional Code 1: Not reported
Additional Code 2: Not reported
Additional Code 3: Not reported
Additional Code 4: Not reported
Additional Code 5: Not reported

Shipment Date: 20091117
Creation Date: 10/8/2010 18:30:19
Receipt Date: 20091117
Manifest ID: 003011224FLE
Trans EPA ID: MAD039322250
Trans Name: CLEAN HARBORS ENVIRONMENTAL SERVICES INC
Trans 2 EPA ID: Not reported
Trans 2 Name: Not reported
TSDF EPA ID: CAD044429835
Trans Name: CLEAN HARBORS WILMINGTON LLC
TSDF Alt EPA ID: Not reported
TSDF Alt Name: Not reported
Waste Code Description: 352 - Other organic solids
RCRA Code: Not reported
Meth Code: H141 - Storage, Bulking, And/Or Transfer Off Site--No Treatment/Reovery (H010-H129) Or (H131-H135)
Quantity Tons: 0.03

Map ID
Direction
Distance
Elevation

MAP FINDINGS

Site

Database(s)

EDR ID Number
EPA ID Number

ICL PERFORMANCE PRODUCTS LP-ONTARIO PLANT (Continued)

S113139661

Waste Quantity:	60
Quantity Unit:	P
Additional Code 1:	Not reported
Additional Code 2:	Not reported
Additional Code 3:	Not reported
Additional Code 4:	Not reported
Additional Code 5:	Not reported
Shipment Date:	20091029
Creation Date:	10/8/2010 18:31:19
Receipt Date:	20091030
Manifest ID:	003886786JJK
Trans EPA ID:	CAR000190355
Trans Name:	PHILIP WEST INDUSTRIAL SERVICES
Trans 2 EPA ID:	Not reported
Trans 2 Name:	Not reported
TSDf EPA ID:	CAT000646117
Trans Name:	CHEMICAL WASTE MANAGEMENT INC
TSDf Alt EPA ID:	Not reported
TSDf Alt Name:	Not reported
Waste Code Description:	551 - Laboratory waste chemicals 561 Detergent and soap
RCRA Code:	Not reported
Meth Code:	H132 - Landfill Or Surface Impoundment That Will Be Closed As Landfill(To Include On-Site Treatment And/Or Stabilization)
Quantity Tons:	0.8757
Waste Quantity:	210
Quantity Unit:	G
Additional Code 1:	Not reported
Additional Code 2:	Not reported
Additional Code 3:	Not reported
Additional Code 4:	Not reported
Additional Code 5:	Not reported
Shipment Date:	20091029
Creation Date:	10/8/2010 18:31:19
Receipt Date:	20091030
Manifest ID:	003886786JJK
Trans EPA ID:	CAR000190355
Trans Name:	PHILIP WEST INDUSTRIAL SERVICES
Trans 2 EPA ID:	Not reported
Trans 2 Name:	Not reported
TSDf EPA ID:	CAT000646117
Trans Name:	CHEMICAL WASTE MANAGEMENT INC
TSDf Alt EPA ID:	Not reported
TSDf Alt Name:	Not reported
Waste Code Description:	551 - Laboratory waste chemicals 561 Detergent and soap
RCRA Code:	Not reported
Meth Code:	H132 - Landfill Or Surface Impoundment That Will Be Closed As Landfill(To Include On-Site Treatment And/Or Stabilization)
Quantity Tons:	2.085
Waste Quantity:	500
Quantity Unit:	G
Additional Code 1:	Not reported
Additional Code 2:	Not reported
Additional Code 3:	Not reported
Additional Code 4:	Not reported
Additional Code 5:	Not reported

Map ID
Direction
Distance
Elevation

MAP FINDINGS

Site

Database(s)

EDR ID Number
EPA ID Number

ICL PERFORMANCE PRODUCTS LP-ONTARIO PLANT (Continued)

S113139661

Shipment Date: 20091029
Creation Date: 10/8/2010 18:31:19
Receipt Date: 20091030
Manifest ID: 003886786JJK
Trans EPA ID: CAR000190355
Trans Name: PHILIP WEST INDUSTRIAL SERVICES
Trans 2 EPA ID: Not reported
Trans 2 Name: Not reported
TSDf EPA ID: CAT000646117
Trans Name: CHEMICAL WASTE MANAGEMENT INC
TSDf Alt EPA ID: Not reported
TSDf Alt Name: Not reported
Waste Code Description: 551 - Laboratory waste chemicals 561 Detergent and soap
RCRA Code: Not reported
Meth Code: H132 - Landfill Or Surface Impoundment That Will Be Closed As
Landfill(To Include On-Site Treatment And/Or Stabilization)
Quantity Tons: 0.8757
Waste Quantity: 210
Quantity Unit: G
Additional Code 1: Not reported
Additional Code 2: Not reported
Additional Code 3: Not reported
Additional Code 4: Not reported
Additional Code 5: Not reported

Shipment Date: 20091029
Creation Date: 10/8/2010 18:31:19
Receipt Date: 20091030
Manifest ID: 003886786JJK
Trans EPA ID: CAR000190355
Trans Name: PHILIP WEST INDUSTRIAL SERVICES
Trans 2 EPA ID: Not reported
Trans 2 Name: Not reported
TSDf EPA ID: CAT000646117
Trans Name: CHEMICAL WASTE MANAGEMENT INC
TSDf Alt EPA ID: Not reported
TSDf Alt Name: Not reported
Waste Code Description: 551 - Laboratory waste chemicals 561 Detergent and soap
RCRA Code: Not reported
Meth Code: H132 - Landfill Or Surface Impoundment That Will Be Closed As
Landfill(To Include On-Site Treatment And/Or Stabilization)
Quantity Tons: 0.6255
Waste Quantity: 150
Quantity Unit: G
Additional Code 1: Not reported
Additional Code 2: Not reported
Additional Code 3: Not reported
Additional Code 4: Not reported
Additional Code 5: Not reported

Additional Info:
Year: 2013
Gen EPA ID: CAL000299976

Shipment Date: 20130129
Creation Date: 3/15/2013 22:15:33
Receipt Date: 20130130

Map ID
Direction
Distance
Elevation

MAP FINDINGS

Site

Database(s)

EDR ID Number
EPA ID Number

ICL PERFORMANCE PRODUCTS LP-ONTARIO PLANT (Continued)

S113139661

Manifest ID: 006067908FLE
Trans EPA ID: MAD039322250
Trans Name: CLEAN HARBORS ENVIRONMENTAL SERVICES INC
Trans 2 EPA ID: Not reported
Trans 2 Name: Not reported
TSDf EPA ID: CAD044429835
Trans Name: CLEAN HARBORS WILMINGTON LLC
TSDf Alt EPA ID: Not reported
TSDf Alt Name: Not reported
Waste Code Description: 343 - Unspecified organic liquid mixture
RCRA Code: Not reported
Meth Code: H141 - Storage, Bulking, And/Or Transfer Off Site--No Treatment/Reovery (H010-H129) Or (H131-H135)
Quantity Tons: 0.45
Waste Quantity: 900
Quantity Unit: P
Additional Code 1: Not reported
Additional Code 2: Not reported
Additional Code 3: Not reported
Additional Code 4: Not reported
Additional Code 5: Not reported

Shipment Date: 20130125
Creation Date: 6/28/2013 22:15:05
Receipt Date: 20130214
Manifest ID: 006067891FLE
Trans EPA ID: MAD039322250
Trans Name: CLEAN HARBORS ENVIRONMENTAL SERVICES INC
Trans 2 EPA ID: MAD039322250
Trans 2 Name: CLEAN HARBORS ENV SVCS
TSDf EPA ID: AZD049318009
Trans Name: CLEAN HARBORS ARIZONA LLC
TSDf Alt EPA ID: Not reported
TSDf Alt Name: Not reported
Waste Code Description: 221 - Waste oil and mixed oil
RCRA Code: Not reported
Meth Code: H141 - Storage, Bulking, And/Or Transfer Off Site--No Treatment/Reovery (H010-H129) Or (H131-H135)
Quantity Tons: 0.05
Waste Quantity: 100
Quantity Unit: P
Additional Code 1: Not reported
Additional Code 2: Not reported
Additional Code 3: Not reported
Additional Code 4: Not reported
Additional Code 5: Not reported

Shipment Date: 20130125
Creation Date: 4/30/2013 22:15:27
Receipt Date: 20130201
Manifest ID: 006067892FLE
Trans EPA ID: MAD039322250
Trans Name: CLEAN HARBORS ENVIRONMENTAL SERVICES INC
Trans 2 EPA ID: Not reported
Trans 2 Name: Not reported
TSDf EPA ID: CAD044429835
Trans Name: CLEAN HARBORS WILMINGTON LLC

Map ID
Direction
Distance
Elevation

MAP FINDINGS

Site

Database(s)

EDR ID Number
EPA ID Number

ICL PERFORMANCE PRODUCTS LP-ONTARIO PLANT (Continued)

S113139661

TSDF Alt EPA ID:	Not reported
TSDF Alt Name:	Not reported
Waste Code Description:	551 - Laboratory waste chemicals 561 Detergent and soap
RCRA Code:	Not reported
Meth Code:	H141 - Storage, Bulking, And/Or Transfer Off Site--No Treatment/Reovery (H010-H129) Or (H131-H135)
Quantity Tons:	0.025
Waste Quantity:	50
Quantity Unit:	P
Additional Code 1:	Not reported
Additional Code 2:	Not reported
Additional Code 3:	Not reported
Additional Code 4:	Not reported
Additional Code 5:	Not reported
Shipment Date:	20130125
Creation Date:	4/30/2013 22:15:27
Receipt Date:	20130201
Manifest ID:	006067892FLE
Trans EPA ID:	MAD039322250
Trans Name:	CLEAN HARBORS ENVIRONMENTAL SERVICES INC
Trans 2 EPA ID:	Not reported
Trans 2 Name:	Not reported
TSDF EPA ID:	CAD044429835
Trans Name:	CLEAN HARBORS WILMINGTON LLC
TSDF Alt EPA ID:	Not reported
TSDF Alt Name:	Not reported
Waste Code Description:	141 - Off-specification, aged, or surplus inorganics
RCRA Code:	Not reported
Meth Code:	H141 - Storage, Bulking, And/Or Transfer Off Site--No Treatment/Reovery (H010-H129) Or (H131-H135)
Quantity Tons:	0.6
Waste Quantity:	1200
Quantity Unit:	P
Additional Code 1:	Not reported
Additional Code 2:	Not reported
Additional Code 3:	Not reported
Additional Code 4:	Not reported
Additional Code 5:	Not reported
Shipment Date:	20130125
Creation Date:	Not reported
Receipt Date:	Not reported
Manifest ID:	006067892FLE
Trans EPA ID:	MAD039322250
Trans Name:	CLEAN HARBORS ENVIRONMENTAL SERVICES INC
Trans 2 EPA ID:	Not reported
Trans 2 Name:	Not reported
TSDF EPA ID:	CAD044429835
Trans Name:	CLEAN HARBORS WILMINGTON LLC
TSDF Alt EPA ID:	Not reported
TSDF Alt Name:	Not reported
Waste Code Description:	141 - Off-specification, aged, or surplus inorganics
RCRA Code:	Not reported
Meth Code:	H141 - Storage, Bulking, And/Or Transfer Off Site--No Treatment/Reovery (H010-H129) Or (H131-H135)
Quantity Tons:	1.2

Map ID
Direction
Distance
Elevation

MAP FINDINGS

Site

Database(s)

EDR ID Number
EPA ID Number

ICL PERFORMANCE PRODUCTS LP-ONTARIO PLANT (Continued)

S113139661

Waste Quantity:	2400
Quantity Unit:	P
Additional Code 1:	Not reported
Additional Code 2:	Not reported
Additional Code 3:	Not reported
Additional Code 4:	Not reported
Additional Code 5:	Not reported
Shipment Date:	20130125
Creation Date:	4/30/2013 22:15:27
Receipt Date:	20130201
Manifest ID:	006067892FLE
Trans EPA ID:	MAD039322250
Trans Name:	CLEAN HARBORS ENVIRONMENTAL SERVICES INC
Trans 2 EPA ID:	Not reported
Trans 2 Name:	Not reported
TSDf EPA ID:	CAD044429835
Trans Name:	CLEAN HARBORS WILMINGTON LLC
TSDf Alt EPA ID:	Not reported
TSDf Alt Name:	Not reported
Waste Code Description:	352 - Other organic solids
RCRA Code:	Not reported
Meth Code:	H141 - Storage, Bulking, And/Or Transfer Off Site--No Treatment/Reovery (H010-H129) Or (H131-H135)
Quantity Tons:	0.05
Waste Quantity:	100
Quantity Unit:	P
Additional Code 1:	Not reported
Additional Code 2:	Not reported
Additional Code 3:	Not reported
Additional Code 4:	Not reported
Additional Code 5:	Not reported
Shipment Date:	20130125
Creation Date:	4/30/2013 22:15:27
Receipt Date:	20130201
Manifest ID:	006067892FLE
Trans EPA ID:	MAD039322250
Trans Name:	CLEAN HARBORS ENVIRONMENTAL SERVICES INC
Trans 2 EPA ID:	Not reported
Trans 2 Name:	Not reported
TSDf EPA ID:	CAD044429835
Trans Name:	CLEAN HARBORS WILMINGTON LLC
TSDf Alt EPA ID:	Not reported
TSDf Alt Name:	Not reported
Waste Code Description:	181 - Other inorganic solid waste Organics
RCRA Code:	Not reported
Meth Code:	H141 - Storage, Bulking, And/Or Transfer Off Site--No Treatment/Reovery (H010-H129) Or (H131-H135)
Quantity Tons:	3
Waste Quantity:	6000
Quantity Unit:	P
Additional Code 1:	Not reported
Additional Code 2:	Not reported
Additional Code 3:	Not reported
Additional Code 4:	Not reported
Additional Code 5:	Not reported

Map ID
Direction
Distance
Elevation

MAP FINDINGS

Site

Database(s)

EDR ID Number
EPA ID Number

ICL PERFORMANCE PRODUCTS LP-ONTARIO PLANT (Continued)

S113139661

Shipment Date: 20130123
Creation Date: 6/27/2013 22:15:15
Receipt Date: 20130204
Manifest ID: 006109724FLE
Trans EPA ID: MAD039322250
Trans Name: CLEAN HARBORS ENVIRONMENTAL SERVICES INC
Trans 2 EPA ID: MAD039322250
Trans 2 Name: CLEAN HARBORS ENV SERVICES
TSDf EPA ID: ARD069748192
Trans Name: CLEAN HARBORS EL DORADO LLC
TSDf Alt EPA ID: Not reported
TSDf Alt Name: Not reported
Waste Code Description: 791 - Liquids with pH < 2 792 Liquids with pH < 2 with metals
RCRA Code: D002
Meth Code: H040 - Incineration--Thermal Destruction Other Than Use As A Fuel
Quantity Tons: 0.05
Waste Quantity: 100
Quantity Unit: P
Additional Code 1: D001
Additional Code 2: Not reported
Additional Code 3: Not reported
Additional Code 4: Not reported
Additional Code 5: Not reported

Shipment Date: 20130123
Creation Date: 3/15/2013 22:15:33
Receipt Date: 20130123
Manifest ID: 006109725FLE
Trans EPA ID: MAD039322250
Trans Name: CLEAN HARBORS ENVIRONMENTAL SERVICES INC
Trans 2 EPA ID: Not reported
Trans 2 Name: Not reported
TSDf EPA ID: CAD044429835
Trans Name: CLEAN HARBORS WILMINGTON LLC
TSDf Alt EPA ID: Not reported
TSDf Alt Name: Not reported
Waste Code Description: 551 - Laboratory waste chemicals 561 Detergent and soap
RCRA Code: Not reported
Meth Code: H141 - Storage, Bulking, And/Or Transfer Off Site--No Treatment/Reovery (H010-H129) Or (H131-H135)
Quantity Tons: 0.425
Waste Quantity: 850
Quantity Unit: P
Additional Code 1: Not reported
Additional Code 2: Not reported
Additional Code 3: Not reported
Additional Code 4: Not reported
Additional Code 5: Not reported

Shipment Date: 20130123
Creation Date: 3/15/2013 22:15:33
Receipt Date: 20130123
Manifest ID: 006109725FLE
Trans EPA ID: MAD039322250
Trans Name: CLEAN HARBORS ENVIRONMENTAL SERVICES INC
Trans 2 EPA ID: Not reported
Trans 2 Name: Not reported

Map ID
Direction
Distance
Elevation

MAP FINDINGS

Site

Database(s)

EDR ID Number
EPA ID Number

ICL PERFORMANCE PRODUCTS LP-ONTARIO PLANT (Continued)

S113139661

TSDF EPA ID: CAD044429835
Trans Name: CLEAN HARBORS WILMINGTON LLC
TSDF Alt EPA ID: Not reported
TSDF Alt Name: Not reported
Waste Code Description: 181 - Other inorganic solid waste Organics
RCRA Code: Not reported
Meth Code: H141 - Storage, Bulking, And/Or Transfer Off Site--No Treatment/Reovery (H010-H129) Or (H131-H135)

Quantity Tons: 2.5855
Waste Quantity: 5171
Quantity Unit: P
Additional Code 1: Not reported
Additional Code 2: Not reported
Additional Code 3: Not reported
Additional Code 4: Not reported
Additional Code 5: Not reported

Additional Info:

Year: 2007
Gen EPA ID: CAL000299976

Shipment Date: 20071029
Creation Date: 7/16/2008 18:30:34
Receipt Date: 20071130
Manifest ID: 000196816JJK
Trans EPA ID: MAD039322250
Trans Name: CLEAN HARBORS ENV SERVICES INC
Trans 2 EPA ID: UTD981552425
Trans 2 Name: SLT EXPRESS INC
TSDF EPA ID: UTD981552177
Trans Name: CLEAN HARBORS ARAGONITE LLC
TSDF Alt EPA ID: Not reported
TSDF Alt Name: Not reported
Waste Code Description: 791 - Liquids with pH < 2 792 Liquids with pH < 2 with metals
RCRA Code: D002
Meth Code: H040 - Incineration--Thermal Destruction Other Than Use As A Fuel
Quantity Tons: 0.598
Waste Quantity: 1196
Quantity Unit: P
Additional Code 1: Not reported
Additional Code 2: Not reported
Additional Code 3: Not reported
Additional Code 4: Not reported
Additional Code 5: Not reported

Shipment Date: 20071029
Creation Date: 7/16/2008 18:30:34
Receipt Date: 20071130
Manifest ID: 000196816JJK
Trans EPA ID: MAD039322250
Trans Name: CLEAN HARBORS ENV SERVICES INC
Trans 2 EPA ID: UTD981552425
Trans 2 Name: SLT EXPRESS INC
TSDF EPA ID: UTD981552177
Trans Name: CLEAN HARBORS ARAGONITE LLC
TSDF Alt EPA ID: Not reported
TSDF Alt Name: Not reported

Map ID
Direction
Distance
Elevation

MAP FINDINGS

Site

Database(s)

EDR ID Number
EPA ID Number

ICL PERFORMANCE PRODUCTS LP-ONTARIO PLANT (Continued)

S113139661

Waste Code Description:	791 - Liquids with pH < 2 792 Liquids with pH < 2 with metals
RCRA Code:	D002
Meth Code:	H040 - Incineration--Thermal Destruction Other Than Use As A Fuel
Quantity Tons:	0.8085
Waste Quantity:	1617
Quantity Unit:	P
Additional Code 1:	Not reported
Additional Code 2:	Not reported
Additional Code 3:	Not reported
Additional Code 4:	Not reported
Additional Code 5:	Not reported
Shipment Date:	20070712
Creation Date:	12/10/2007 18:30:13
Receipt Date:	20070723
Manifest ID:	000196812JJK
Trans EPA ID:	CAR000177527
Trans Name:	PHILIP WEST INDUSTRIAL SERVICES INC
Trans 2 EPA ID:	Not reported
Trans 2 Name:	Not reported
TSDf EPA ID:	CAT000646117
Trans Name:	CHEMICAL WASTE MANAGEMENT
TSDf Alt EPA ID:	Not reported
TSDf Alt Name:	Not reported
Waste Code Description:	551 - Laboratory waste chemicals 561 Detergent and soap
RCRA Code:	Not reported
Meth Code:	H132 - Landfill Or Surface Impoundment That Will Be Closed As Landfill(To Include On-Site Treatment And/Or Stabilization)
Quantity Tons:	0.458
Waste Quantity:	916
Quantity Unit:	P
Additional Code 1:	Not reported
Additional Code 2:	Not reported
Additional Code 3:	Not reported
Additional Code 4:	Not reported
Additional Code 5:	Not reported
Shipment Date:	20070712
Creation Date:	12/10/2007 18:30:13
Receipt Date:	20070723
Manifest ID:	000196812JJK
Trans EPA ID:	CAR000177527
Trans Name:	PHILIP WEST INDUSTRIAL SERVICES INC
Trans 2 EPA ID:	Not reported
Trans 2 Name:	Not reported
TSDf EPA ID:	CAT000646117
Trans Name:	CHEMICAL WASTE MANAGEMENT
TSDf Alt EPA ID:	Not reported
TSDf Alt Name:	Not reported
Waste Code Description:	513 - Empty containers less than 30 gallons
RCRA Code:	Not reported
Meth Code:	H132 - Landfill Or Surface Impoundment That Will Be Closed As Landfill(To Include On-Site Treatment And/Or Stabilization)
Quantity Tons:	0.66
Waste Quantity:	1320
Quantity Unit:	P
Additional Code 1:	Not reported

Map ID
Direction
Distance
Elevation

MAP FINDINGS

Site

Database(s)

EDR ID Number
EPA ID Number

ICL PERFORMANCE PRODUCTS LP-ONTARIO PLANT (Continued)

S113139661

Additional Code 2:	Not reported
Additional Code 3:	Not reported
Additional Code 4:	Not reported
Additional Code 5:	Not reported
Shipment Date:	20070712
Creation Date:	12/10/2007 18:30:13
Receipt Date:	20070723
Manifest ID:	000196812JJK
Trans EPA ID:	CAR000177527
Trans Name:	PHILIP WEST INDUSTRIAL SERVICES INC
Trans 2 EPA ID:	Not reported
Trans 2 Name:	Not reported
TSDf EPA ID:	CAT000646117
Trans Name:	CHEMICAL WASTE MANAGEMENT
TSDf Alt EPA ID:	Not reported
TSDf Alt Name:	Not reported
Waste Code Description:	551 - Laboratory waste chemicals 561 Detergent and soap
RCRA Code:	Not reported
Meth Code:	H132 - Landfill Or Surface Impoundment That Will Be Closed As Landfill(To Include On-Site Treatment And/Or Stabilization)
Quantity Tons:	0.458
Waste Quantity:	916
Quantity Unit:	P
Additional Code 1:	Not reported
Additional Code 2:	Not reported
Additional Code 3:	Not reported
Additional Code 4:	Not reported
Additional Code 5:	Not reported
Shipment Date:	20070712
Creation Date:	12/10/2007 18:30:13
Receipt Date:	20070723
Manifest ID:	000196812JJK
Trans EPA ID:	CAR000177527
Trans Name:	PHILIP WEST INDUSTRIAL SERVICES INC
Trans 2 EPA ID:	Not reported
Trans 2 Name:	Not reported
TSDf EPA ID:	CAT000646117
Trans Name:	CHEMICAL WASTE MANAGEMENT
TSDf Alt EPA ID:	Not reported
TSDf Alt Name:	Not reported
Waste Code Description:	551 - Laboratory waste chemicals 561 Detergent and soap
RCRA Code:	Not reported
Meth Code:	H132 - Landfill Or Surface Impoundment That Will Be Closed As Landfill(To Include On-Site Treatment And/Or Stabilization)
Quantity Tons:	1.1455
Waste Quantity:	2291
Quantity Unit:	P
Additional Code 1:	Not reported
Additional Code 2:	Not reported
Additional Code 3:	Not reported
Additional Code 4:	Not reported
Additional Code 5:	Not reported
Shipment Date:	20070410
Creation Date:	8/28/2007 18:30:20

Map ID
Direction
Distance
Elevation

MAP FINDINGS

Site

Database(s)

EDR ID Number
EPA ID Number

ICL PERFORMANCE PRODUCTS LP-ONTARIO PLANT (Continued)

S113139661

Receipt Date: 20070413
Manifest ID: 000196810JJK
Trans EPA ID: CAR000177527
Trans Name: PSC INDUSTRIAL OUTSOURCING INC
Trans 2 EPA ID: Not reported
Trans 2 Name: Not reported
TSDf EPA ID: CAT000646117
Trans Name: CHEMICAL WASTE MANAGEMENT
TSDf Alt EPA ID: Not reported
TSDf Alt Name: Not reported
Waste Code Description: 551 - Laboratory waste chemicals 561 Detergent and soap
RCRA Code: Not reported
Meth Code: H132 - Landfill Or Surface Impoundment That Will Be Closed As
Landfill(To Include On-Site Treatment And/Or Stabilization)

Quantity Tons: 0.458
Waste Quantity: 916
Quantity Unit: P
Additional Code 1: Not reported
Additional Code 2: Not reported
Additional Code 3: Not reported
Additional Code 4: Not reported
Additional Code 5: Not reported

Shipment Date: 20070410
Creation Date: 8/28/2007 18:30:20
Receipt Date: 20070413
Manifest ID: 000196810JJK
Trans EPA ID: CAR000177527
Trans Name: PSC INDUSTRIAL OUTSOURCING INC
Trans 2 EPA ID: Not reported
Trans 2 Name: Not reported
TSDf EPA ID: CAT000646117
Trans Name: CHEMICAL WASTE MANAGEMENT
TSDf Alt EPA ID: Not reported
TSDf Alt Name: Not reported
Waste Code Description: 551 - Laboratory waste chemicals 561 Detergent and soap
RCRA Code: Not reported
Meth Code: H132 - Landfill Or Surface Impoundment That Will Be Closed As
Landfill(To Include On-Site Treatment And/Or Stabilization)

Quantity Tons: 0.5
Waste Quantity: 1000
Quantity Unit: P
Additional Code 1: Not reported
Additional Code 2: Not reported
Additional Code 3: Not reported
Additional Code 4: Not reported
Additional Code 5: Not reported

Shipment Date: 20070410
Creation Date: 8/28/2007 18:30:20
Receipt Date: 20070413
Manifest ID: 000196810JJK
Trans EPA ID: CAR000177527
Trans Name: PSC INDUSTRIAL OUTSOURCING INC
Trans 2 EPA ID: Not reported
Trans 2 Name: Not reported
TSDf EPA ID: CAT000646117

Map ID
Direction
Distance
Elevation

MAP FINDINGS

Site

Database(s)

EDR ID Number
EPA ID Number

ICL PERFORMANCE PRODUCTS LP-ONTARIO PLANT (Continued)

S113139661

Trans Name: CHEMICAL WASTE MANAGEMENT
TSDf Alt EPA ID: Not reported
TSDf Alt Name: Not reported
Waste Code Description: 513 - Empty containers less than 30 gallons
RCRA Code: Not reported
Meth Code: H132 - Landfill Or Surface Impoundment That Will Be Closed As Landfill(To Include On-Site Treatment And/Or Stabilization)
Quantity Tons: 0.247
Waste Quantity: 494
Quantity Unit: P
Additional Code 1: Not reported
Additional Code 2: Not reported
Additional Code 3: Not reported
Additional Code 4: Not reported
Additional Code 5: Not reported

Shipment Date: 20070410
Creation Date: 8/28/2007 18:30:20
Receipt Date: 20070413
Manifest ID: 000196810JJK
Trans EPA ID: CAR000177527
Trans Name: PSC INDUSTRIAL OUTSOURCING INC
Trans 2 EPA ID: Not reported
Trans 2 Name: Not reported
TSDf EPA ID: CAT000646117
Trans Name: CHEMICAL WASTE MANAGEMENT
TSDf Alt EPA ID: Not reported
TSDf Alt Name: Not reported
Waste Code Description: 551 - Laboratory waste chemicals 561 Detergent and soap
RCRA Code: Not reported
Meth Code: H132 - Landfill Or Surface Impoundment That Will Be Closed As Landfill(To Include On-Site Treatment And/Or Stabilization)
Quantity Tons: 0.4165
Waste Quantity: 833
Quantity Unit: P
Additional Code 1: Not reported
Additional Code 2: Not reported
Additional Code 3: Not reported
Additional Code 4: Not reported
Additional Code 5: Not reported

Additional Info:
Year: 2010
Gen EPA ID: CAL000299976

Shipment Date: 20101123
Creation Date: 5/24/2011 18:30:12
Receipt Date: 20101213
Manifest ID: 003888698FLE
Trans EPA ID: MAD039322250
Trans Name: CLEAN HARBORS ENVIRONMENTAL SERVICES INC
Trans 2 EPA ID: AZR000508515
Trans 2 Name: SLT EXPRESS WAY INC
TSDf EPA ID: TXD055141378
Trans Name: CLEAN HARBORS DEER PARK LLC
TSDf Alt EPA ID: Not reported
TSDf Alt Name: Not reported

Map ID
Direction
Distance
Elevation

MAP FINDINGS

Site

Database(s)

EDR ID Number
EPA ID Number

ICL PERFORMANCE PRODUCTS LP-ONTARIO PLANT (Continued)

S113139661

Waste Code Description:	791 - Liquids with pH < 2 792 Liquids with pH < 2 with metals
RCRA Code:	D002
Meth Code:	H040 - Incineration--Thermal Destruction Other Than Use As A Fuel
Quantity Tons:	0.115
Waste Quantity:	230
Quantity Unit:	P
Additional Code 1:	D001
Additional Code 2:	Not reported
Additional Code 3:	Not reported
Additional Code 4:	Not reported
Additional Code 5:	Not reported
Shipment Date:	20101123
Creation Date:	2/18/2011 18:30:08
Receipt Date:	20101201
Manifest ID:	003888695FLE
Trans EPA ID:	MAD039322250
Trans Name:	CLEAN HARBORS ENVIRONMENTAL SERVICES INC
Trans 2 EPA ID:	MAD039322250
Trans 2 Name:	CLEAN HARBORS ENV SVCS
TSDf EPA ID:	CAD980675276
Trans Name:	CLEAN HARBORS BUTTONWILLOW LLC
TSDf Alt EPA ID:	Not reported
TSDf Alt Name:	Not reported
Waste Code Description:	352 - Other organic solids
RCRA Code:	Not reported
Meth Code:	H132 - Landfill Or Surface Impoundment That Will Be Closed As Landfill(To Include On-Site Treatment And/Or Stabilization)
Quantity Tons:	0.222
Waste Quantity:	444
Quantity Unit:	P
Additional Code 1:	Not reported
Additional Code 2:	Not reported
Additional Code 3:	Not reported
Additional Code 4:	Not reported
Additional Code 5:	Not reported
Shipment Date:	20101123
Creation Date:	2/18/2011 18:30:08
Receipt Date:	20101201
Manifest ID:	003888695FLE
Trans EPA ID:	MAD039322250
Trans Name:	CLEAN HARBORS ENVIRONMENTAL SERVICES INC
Trans 2 EPA ID:	MAD039322250
Trans 2 Name:	CLEAN HARBORS ENV SVCS
TSDf EPA ID:	CAD980675276
Trans Name:	CLEAN HARBORS BUTTONWILLOW LLC
TSDf Alt EPA ID:	Not reported
TSDf Alt Name:	Not reported
Waste Code Description:	181 - Other inorganic solid waste Organics
RCRA Code:	D009
Meth Code:	H132 - Landfill Or Surface Impoundment That Will Be Closed As Landfill(To Include On-Site Treatment And/Or Stabilization)
Quantity Tons:	0.025
Waste Quantity:	50
Quantity Unit:	P
Additional Code 1:	Not reported

Map ID
Direction
Distance
Elevation

MAP FINDINGS

Site

Database(s)

EDR ID Number
EPA ID Number

ICL PERFORMANCE PRODUCTS LP-ONTARIO PLANT (Continued)

S113139661

Additional Code 2:	Not reported
Additional Code 3:	Not reported
Additional Code 4:	Not reported
Additional Code 5:	Not reported
Shipment Date:	20101123
Creation Date:	2/18/2011 18:30:08
Receipt Date:	20101201
Manifest ID:	003888695FLE
Trans EPA ID:	MAD039322250
Trans Name:	CLEAN HARBORS ENVIRONMENTAL SERVICES INC
Trans 2 EPA ID:	MAD039322250
Trans 2 Name:	CLEAN HARBORS ENV SVCS
TSDf EPA ID:	CAD980675276
Trans Name:	CLEAN HARBORS BUTTONWILLOW LLC
TSDf Alt EPA ID:	Not reported
TSDf Alt Name:	Not reported
Waste Code Description:	551 - Laboratory waste chemicals 561 Detergent and soap
RCRA Code:	Not reported
Meth Code:	H132 - Landfill Or Surface Impoundment That Will Be Closed As Landfill(To Include On-Site Treatment And/Or Stabilization)
Quantity Tons:	2.7335
Waste Quantity:	5467
Quantity Unit:	P
Additional Code 1:	Not reported
Additional Code 2:	Not reported
Additional Code 3:	Not reported
Additional Code 4:	Not reported
Additional Code 5:	Not reported
Shipment Date:	20101123
Creation Date:	2/18/2011 18:30:08
Receipt Date:	20101201
Manifest ID:	003888695FLE
Trans EPA ID:	MAD039322250
Trans Name:	CLEAN HARBORS ENVIRONMENTAL SERVICES INC
Trans 2 EPA ID:	MAD039322250
Trans 2 Name:	CLEAN HARBORS ENV SVCS
TSDf EPA ID:	CAD980675276
Trans Name:	CLEAN HARBORS BUTTONWILLOW LLC
TSDf Alt EPA ID:	Not reported
TSDf Alt Name:	Not reported
Waste Code Description:	551 - Laboratory waste chemicals 561 Detergent and soap
RCRA Code:	Not reported
Meth Code:	H132 - Landfill Or Surface Impoundment That Will Be Closed As Landfill(To Include On-Site Treatment And/Or Stabilization)
Quantity Tons:	0.832
Waste Quantity:	1664
Quantity Unit:	P
Additional Code 1:	Not reported
Additional Code 2:	Not reported
Additional Code 3:	Not reported
Additional Code 4:	Not reported
Additional Code 5:	Not reported
Shipment Date:	20101123
Creation Date:	4/27/2011 18:30:26

Map ID
Direction
Distance
Elevation

MAP FINDINGS

Site

Database(s)

EDR ID Number
EPA ID Number

ICL PERFORMANCE PRODUCTS LP-ONTARIO PLANT (Continued)

S113139661

Receipt Date: 20101214
Manifest ID: 003888700FLE
Trans EPA ID: MAD039322250
Trans Name: CLEAN HARBORS ENVIRONMENTAL SERVICES INC
Trans 2 EPA ID: NED986382133
Trans 2 Name: SMITH SYSTEMS TRANS
TSDf EPA ID: NED981723513
Trans Name: CLEAN HARBORS ENV SERVICES INC
TSDf Alt EPA ID: Not reported
TSDf Alt Name: Not reported
Waste Code Description: 723 - Liquids with chromium (VI) > 500 mg/l
RCRA Code: D011
Meth Code: H040 - Incineration--Thermal Destruction Other Than Use As A Fuel
Quantity Tons: 0.0625
Waste Quantity: 125
Quantity Unit: P
Additional Code 1: D007
Additional Code 2: D002
Additional Code 3: Not reported
Additional Code 4: Not reported
Additional Code 5: Not reported

Shipment Date: 20101123
Creation Date: 2/11/2011 18:30:08
Receipt Date: 20101124
Manifest ID: 003888702FLE
Trans EPA ID: MAD039322250
Trans Name: CLEAN HARBORS ENVIRONMENTAL SERVICES INC
Trans 2 EPA ID: Not reported
Trans 2 Name: Not reported
TSDf EPA ID: CAD050806850
Trans Name: CLEAN HARBORS LOS ANGELES LLC
TSDf Alt EPA ID: Not reported
TSDf Alt Name: Not reported
Waste Code Description: 551 - Laboratory waste chemicals 561 Detergent and soap
RCRA Code: Not reported
Meth Code: H141 - Storage, Bulking, And/Or Transfer Off Site--No Treatment/Reovery (H010-H129) Or (H131-H135)

Quantity Tons: 0.492
Waste Quantity: 984
Quantity Unit: P
Additional Code 1: Not reported
Additional Code 2: Not reported
Additional Code 3: Not reported
Additional Code 4: Not reported
Additional Code 5: Not reported

Shipment Date: 20100831
Creation Date: 2/8/2011 18:30:17
Receipt Date: 20100910
Manifest ID: 003409504FLE
Trans EPA ID: MAD039322250
Trans Name: CLEAN HARBORS ENVIRONMENTAL SERVICES INC
Trans 2 EPA ID: OKD981588791
Trans 2 Name: TRIAD TRANSPORT INC
TSDf EPA ID: TXD055141378
Trans Name: CLEAN HARBORS DEER PARK LLC

Map ID
Direction
Distance
Elevation

MAP FINDINGS

Site

Database(s)

EDR ID Number
EPA ID Number

ICL PERFORMANCE PRODUCTS LP-ONTARIO PLANT (Continued)

S113139661

TSDF Alt EPA ID: Not reported
TSDF Alt Name: Not reported
Waste Code Description: 513 - Empty containers less than 30 gallons
RCRA Code: Not reported
Meth Code: H040 - Incineration--Thermal Destruction Other Than Use As A Fuel
Quantity Tons: 0.058
Waste Quantity: 116
Quantity Unit: P
Additional Code 1: Not reported
Additional Code 2: Not reported
Additional Code 3: Not reported
Additional Code 4: Not reported
Additional Code 5: Not reported

Shipment Date: 20100831
Creation Date: 2/8/2011 18:30:17
Receipt Date: 20100910
Manifest ID: 003409504FLE
Trans EPA ID: MAD039322250
Trans Name: CLEAN HARBORS ENVIRONMENTAL SERVICES INC
Trans 2 EPA ID: OKD981588791
Trans 2 Name: TRIAD TRANSPORT INC
TSDF EPA ID: TXD055141378
Trans Name: CLEAN HARBORS DEER PARK LLC
TSDF Alt EPA ID: Not reported
TSDF Alt Name: Not reported
Waste Code Description: - Not reported
RCRA Code: Not reported
Meth Code: - Not reported
Quantity Tons: 0.01
Waste Quantity: 20
Quantity Unit: P
Additional Code 1: Not reported
Additional Code 2: Not reported
Additional Code 3: Not reported
Additional Code 4: Not reported
Additional Code 5: Not reported

Shipment Date: 20100831
Creation Date: 2/8/2011 18:30:24
Receipt Date: 20100831
Manifest ID: 003409505FLE
Trans EPA ID: MAD039322250
Trans Name: CLEAN HARBORS ENVIRONMENTAL SERVICES INC
Trans 2 EPA ID: Not reported
Trans 2 Name: Not reported
TSDF EPA ID: CAD044429835
Trans Name: CLEAN HARBORS WILMINGTON LLC
TSDF Alt EPA ID: Not reported
TSDF Alt Name: Not reported
Waste Code Description: 331 - Off-specification, aged, or surplus organics
RCRA Code: Not reported
Meth Code: H141 - Storage, Bulking, And/Or Transfer Off Site--No Treatment/Reovery (H010-H129) Or (H131-H135)
Quantity Tons: 0.151
Waste Quantity: 302
Quantity Unit: P

Map ID
Direction
Distance
Elevation

MAP FINDINGS

Site

Database(s)

EDR ID Number
EPA ID Number

ICL PERFORMANCE PRODUCTS LP-ONTARIO PLANT (Continued)

S113139661

Additional Code 1: Not reported
Additional Code 2: Not reported
Additional Code 3: Not reported
Additional Code 4: Not reported
Additional Code 5: Not reported

Additional Info:

Year: 2011
Gen EPA ID: CAL000299976

Shipment Date: 20111220
Creation Date: 5/4/2013 22:16:13
Receipt Date: 20120106
Manifest ID: 001779051FLE
Trans EPA ID: MAD039322250
Trans Name: CLEAN HARBORS ENVIRONMENTAL SERVICES INC
Trans 2 EPA ID: OKD981588791
Trans 2 Name: TRIAD TRANSPORT INC
TSDf EPA ID: ARD069748192
Trans Name: CLEAN HARBORS EL DORADO LLC
TSDf Alt EPA ID: Not reported
TSDf Alt Name: Not reported
Waste Code Description: 331 - Off-specification, aged, or surplus organics
RCRA Code: D003
Meth Code: H040 - Incineration--Thermal Destruction Other Than Use As A Fuel
Quantity Tons: 0.0135
Waste Quantity: 27
Quantity Unit: P
Additional Code 1: D001
Additional Code 2: Not reported
Additional Code 3: Not reported
Additional Code 4: Not reported
Additional Code 5: Not reported

Shipment Date: 20111220
Creation Date: 5/4/2013 22:16:13
Receipt Date: 20120106
Manifest ID: 001779051FLE
Trans EPA ID: MAD039322250
Trans Name: CLEAN HARBORS ENVIRONMENTAL SERVICES INC
Trans 2 EPA ID: OKD981588791
Trans 2 Name: TRIAD TRANSPORT INC
TSDf EPA ID: ARD069748192
Trans Name: CLEAN HARBORS EL DORADO LLC
TSDf Alt EPA ID: Not reported
TSDf Alt Name: Not reported
Waste Code Description: 791 - Liquids with pH < 2 792 Liquids with pH < 2 with metals
RCRA Code: D002
Meth Code: H040 - Incineration--Thermal Destruction Other Than Use As A Fuel
Quantity Tons: 0.0755
Waste Quantity: 151
Quantity Unit: P
Additional Code 1: D001
Additional Code 2: Not reported
Additional Code 3: Not reported
Additional Code 4: Not reported
Additional Code 5: Not reported

Map ID
Direction
Distance
Elevation

MAP FINDINGS

Site

Database(s)

EDR ID Number
EPA ID Number

ICL PERFORMANCE PRODUCTS LP-ONTARIO PLANT (Continued)

S113139661

Shipment Date: 20111220
Creation Date: 5/4/2013 22:16:13
Receipt Date: 20120106
Manifest ID: 001779051FLE
Trans EPA ID: MAD039322250
Trans Name: CLEAN HARBORS ENVIRONMENTAL SERVICES INC
Trans 2 EPA ID: OKD981588791
Trans 2 Name: TRIAD TRANSPORT INC
TSDf EPA ID: ARD069748192
Trans Name: CLEAN HARBORS EL DORADO LLC
TSDf Alt EPA ID: Not reported
TSDf Alt Name: Not reported
Waste Code Description: 723 - Liquids with chromium (VI) > 500 mg/l
RCRA Code: D011
Meth Code: H040 - Incineration--Thermal Destruction Other Than Use As A Fuel
Quantity Tons: 0.051
Waste Quantity: 102
Quantity Unit: P
Additional Code 1: D007
Additional Code 2: D002
Additional Code 3: Not reported
Additional Code 4: Not reported
Additional Code 5: Not reported

Shipment Date: 20111220
Creation Date: 3/16/2012 20:30:38
Receipt Date: 20111220
Manifest ID: 001779052FLE
Trans EPA ID: MAD039322250
Trans Name: CLEAN HARBORS ENVIRONMENTAL SERVICES INC
Trans 2 EPA ID: Not reported
Trans 2 Name: Not reported
TSDf EPA ID: CAD044429835
Trans Name: CLEAN HARBORS WILMINGTON LLC
TSDf Alt EPA ID: Not reported
TSDf Alt Name: Not reported
Waste Code Description: 725 - Liquids with mercury > 20 mg/l
RCRA Code: D009
Meth Code: H141 - Storage, Bulking, And/Or Transfer Off Site--No Treatment/Reovery (H010-H129) Or (H131-H135)
Quantity Tons: 0.0025
Waste Quantity: 5
Quantity Unit: P
Additional Code 1: Not reported
Additional Code 2: Not reported
Additional Code 3: Not reported
Additional Code 4: Not reported
Additional Code 5: Not reported

Shipment Date: 20111220
Creation Date: 3/16/2012 20:30:38
Receipt Date: 20111220
Manifest ID: 001779052FLE
Trans EPA ID: MAD039322250
Trans Name: CLEAN HARBORS ENVIRONMENTAL SERVICES INC
Trans 2 EPA ID: Not reported
Trans 2 Name: Not reported

Map ID
Direction
Distance
Elevation

MAP FINDINGS

Site

Database(s)

EDR ID Number
EPA ID Number

ICL PERFORMANCE PRODUCTS LP-ONTARIO PLANT (Continued)

S113139661

TSDF EPA ID: CAD044429835
Trans Name: CLEAN HARBORS WILMINGTON LLC
TSDF Alt EPA ID: Not reported
TSDF Alt Name: Not reported
Waste Code Description: 551 - Laboratory waste chemicals 561 Detergent and soap
RCRA Code: Not reported
Meth Code: - Not reported
Quantity Tons: 0.2185
Waste Quantity: 437
Quantity Unit: P
Additional Code 1: Not reported
Additional Code 2: Not reported
Additional Code 3: Not reported
Additional Code 4: Not reported
Additional Code 5: Not reported

Shipment Date: 20111220
Creation Date: 6/4/2013 22:15:22
Receipt Date: Not reported
Manifest ID: 001779050FLE
Trans EPA ID: MAD039322250
Trans Name: CLEAN HARBORS ENVIRONMENTAL SERVICES INC
Trans 2 EPA ID: Not reported
Trans 2 Name: Not reported
TSDF EPA ID: COD991300484
Trans Name: CLEAN HARBORS DEER TRAIL LLC
TSDF Alt EPA ID: Not reported
TSDF Alt Name: Not reported
Waste Code Description: 551 - Laboratory waste chemicals 561 Detergent and soap
RCRA Code: Not reported
Meth Code: - Not reported
Quantity Tons: 0.9605
Waste Quantity: 1921
Quantity Unit: P
Additional Code 1: Not reported
Additional Code 2: Not reported
Additional Code 3: Not reported
Additional Code 4: Not reported
Additional Code 5: Not reported

Shipment Date: 20111220
Creation Date: 3/16/2012 20:30:38
Receipt Date: 20111220
Manifest ID: 001779052FLE
Trans EPA ID: MAD039322250
Trans Name: CLEAN HARBORS ENVIRONMENTAL SERVICES INC
Trans 2 EPA ID: Not reported
Trans 2 Name: Not reported
TSDF EPA ID: CAD044429835
Trans Name: CLEAN HARBORS WILMINGTON LLC
TSDF Alt EPA ID: Not reported
TSDF Alt Name: Not reported
Waste Code Description: 551 - Laboratory waste chemicals 561 Detergent and soap
RCRA Code: Not reported
Meth Code: H141 - Storage, Bulking, And/Or Transfer Off Site--No Treatment/Reovery (H010-H129) Or (H131-H135)
Quantity Tons: 0.652

Map ID
Direction
Distance
Elevation

MAP FINDINGS

Site

Database(s)

EDR ID Number
EPA ID Number

ICL PERFORMANCE PRODUCTS LP-ONTARIO PLANT (Continued)

S113139661

Waste Quantity:	1304
Quantity Unit:	P
Additional Code 1:	Not reported
Additional Code 2:	Not reported
Additional Code 3:	Not reported
Additional Code 4:	Not reported
Additional Code 5:	Not reported
Shipment Date:	20110809
Creation Date:	5/17/2013 22:15:06
Receipt Date:	Not reported
Manifest ID:	004706858FLE
Trans EPA ID:	MAD039322250
Trans Name:	CLEAN HARBORS ENVIRONMENTAL SERVICES INC
Trans 2 EPA ID:	Not reported
Trans 2 Name:	Not reported
TSDf EPA ID:	COD991300484
Trans Name:	CLEAN HARBORS DEER TRAIL LLC
TSDf Alt EPA ID:	Not reported
TSDf Alt Name:	Not reported
Waste Code Description:	551 - Laboratory waste chemicals 561 Detergent and soap
RCRA Code:	Not reported
Meth Code:	- Not reported
Quantity Tons:	0.63
Waste Quantity:	1260
Quantity Unit:	P
Additional Code 1:	Not reported
Additional Code 2:	Not reported
Additional Code 3:	Not reported
Additional Code 4:	Not reported
Additional Code 5:	Not reported
Shipment Date:	20110809
Creation Date:	5/17/2013 22:15:06
Receipt Date:	Not reported
Manifest ID:	004706858FLE
Trans EPA ID:	MAD039322250
Trans Name:	CLEAN HARBORS ENVIRONMENTAL SERVICES INC
Trans 2 EPA ID:	Not reported
Trans 2 Name:	Not reported
TSDf EPA ID:	COD991300484
Trans Name:	CLEAN HARBORS DEER TRAIL LLC
TSDf Alt EPA ID:	Not reported
TSDf Alt Name:	Not reported
Waste Code Description:	551 - Laboratory waste chemicals 561 Detergent and soap
RCRA Code:	Not reported
Meth Code:	- Not reported
Quantity Tons:	1.47
Waste Quantity:	2940
Quantity Unit:	P
Additional Code 1:	Not reported
Additional Code 2:	Not reported
Additional Code 3:	Not reported
Additional Code 4:	Not reported
Additional Code 5:	Not reported
Shipment Date:	20110809

Map ID
Direction
Distance
Elevation

MAP FINDINGS

Site

Database(s)

EDR ID Number
EPA ID Number

ICL PERFORMANCE PRODUCTS LP-ONTARIO PLANT (Continued)

S113139661

Creation Date: 5/4/2013 22:15:59
Receipt Date: 20110819
Manifest ID: 004706859FLE
Trans EPA ID: MAD039322250
Trans Name: Not reported
Trans 2 EPA ID: OKD981588791
Trans 2 Name: Not reported
TSDf EPA ID: ARD069748192
Trans Name: Not reported
TSDf Alt EPA ID: Not reported
TSDf Alt Name: Not reported
Waste Code Description: 791 - Liquids with pH < 2 792 Liquids with pH < 2 with metals
RCRA Code: D002
Meth Code: H040 - Incineration--Thermal Destruction Other Than Use As A Fuel
Quantity Tons: 0.15
Waste Quantity: 300
Quantity Unit: P
Additional Code 1: D001
Additional Code 2: Not reported
Additional Code 3: Not reported
Additional Code 4: Not reported
Additional Code 5: Not reported

HWTS:

Name: ICL PERFORMANCE PRODUCTS LP-ONTARIO PLANT
Address: 810 E MAIN ST
Address 2: Not reported
City,State,Zip: ONTARIO, CA 917611859
EPA ID: CAL000299976
Inactive Date: 02/04/2013
Create Date: 11/02/2005
Last Act Date: 11/14/2014
Mailing Name: Not reported
Mailing Address: 10667 JERSEY BLVD
Mailing Address 2: Not reported
Mailing City,State,Zip: RANCHO CUCAMONGA, CA 917300000
Owner Name: ICL PERFORMANCE PRODUCTS LP
Owner Address: 622 EMERSON RD
Owner Address 2: Not reported
Owner City,State,Zip: SAINT LOUIS, MO 631416727
Contact Name: ALFREDO AVILES
Contact Address: 10667 JERSEY BLVD
Contact Address 2: Not reported
City,State,Zip: RANCHO CUCAMONGA, CA 917300000

NAICS:

EPA ID: CAL000299976
Create Date: 2013-02-04 08:37:10.450
NAICS Code: 325998
NAICS Description: All Other Miscellaneous Chemical Product and Preparation Manufacturing
Issued EPA ID Date: 2005-11-02 13:24:57.54700
Inactive Date: 2013-02-04 00:00:00
Facility Name: ICL PERFORMANCE PRODUCTS LP-ONTARIO PLANT
Facility Address: 810 E MAIN ST
Facility Address 2: Not reported
Facility City: ONTARIO
Facility County: Not reported

Map ID
Direction
Distance
Elevation

MAP FINDINGS

Site

Database(s)

EDR ID Number
EPA ID Number

ICL PERFORMANCE PRODUCTS LP-ONTARIO PLANT (Continued)

S113139661

Facility State: CA
Facility Zip: 917611859

EPA ID: CAL000299976
Create Date: 2013-02-04 08:37:10.450
NAICS Code: 325998
NAICS Description: All Other Miscellaneous Chemical Product and Preparation Manufacturing
Issued EPA ID Date: 2005-11-02 13:24:57.54700
Inactive Date: 2013-02-04 00:00:00
Facility Name: ICL PERFORMANCE PRODUCTS LP-ONTARIO PLANT
Facility Address: 810 E MAIN ST
Facility Address 2: Not reported
Facility City: ONTARIO
Facility County: Not reported
Facility State: CA
Facility Zip: 917611859

EPA ID: CAL000299976
Create Date: 2005-11-02 13:24:57.577
NAICS Code: 331311
NAICS Description: Alumina Refining
Issued EPA ID Date: 2005-11-02 13:24:57.54700
Inactive Date: 2013-02-04 00:00:00
Facility Name: ICL PERFORMANCE PRODUCTS LP-ONTARIO PLANT
Facility Address: 810 E MAIN ST
Facility Address 2: Not reported
Facility City: ONTARIO
Facility County: Not reported
Facility State: CA
Facility Zip: 917611859

A46 ICL PRODUCTS (FORMERLY MONSANTO)
Target 810 EAST MAIN & SOUTH CAMPUS
Property ONTARIO, CA 91761

ICIS 1016460354
US AIRS N/A
FINDS
ECHO

Site 46 of 57 in cluster A

Actual:
982 ft.

ICIS:
Enforcement Action ID: 09-2009-A047
FRS ID: 110039017989
Action Name: ICL PRODUCTS (FORMERLY MONSANTO) 06071R900200006
Facility Name: ICL PRODUCTS (FORMERLY MONSANTO)
Facility Address: 810 EAST MAIN & SOUTH CAMPUS
ONTARIO, CA 91761
Enforcement Action Type: CAA 113D1 Action For Penalty
Facility County: SAN BERNARDINO
Program System Acronym: AIR
Enforcement Action Forum Desc: Administrative - Formal
EA Type Code: 113D1
Facility SIC Code: 2899
Federal Facility ID: Not reported
Latitude in Decimal Degrees: 34.0611
Longitude in Decimal Degrees: -117.64133
Permit Type Desc: Not reported
Program System Acronym: 0900000006071R9002
Facility NAICS Code: 325998
Tribal Land Code: Not reported

Map ID
Direction
Distance
Elevation

MAP FINDINGS

Site

Database(s)

EDR ID Number
EPA ID Number

ICL PRODUCTS (FORMERLY MONSANTO) (Continued)

1016460354

Enforcement Action ID: 09-2009-A046
FRS ID: 110039017989
Action Name: ICL PRODUCTS (FORMERLY MONSANTO) 06071R900200005
Facility Name: ICL PRODUCTS (FORMERLY MONSANTO)
Facility Address: 810 EAST MAIN & SOUTH CAMPUS
ONTARIO, CA 91761
Enforcement Action Type: CAA 113D1 Action For Penalty
Facility County: SAN BERNARDINO
Program System Acronym: AIR
Enforcement Action Forum Desc: Administrative - Formal
EA Type Code: 113D1
Facility SIC Code: 2899
Federal Facility ID: Not reported
Latitude in Decimal Degrees: 34.0611
Longitude in Decimal Degrees: -117.64133
Permit Type Desc: Not reported
Program System Acronym: 0900000006071R9002
Facility NAICS Code: 325998
Tribal Land Code: Not reported

Enforcement Action ID: 09-2009-0518
FRS ID: 110039017989
Action Name: ICL Performance Products
Facility Name: ICL PRODUCTS (FORMERLY MONSANTO)
Facility Address: 810 EAST MAIN & SOUTH CAMPUS
ONTARIO, CA 91761
Enforcement Action Type: CAA 113D1 Action For Penalty
Facility County: SAN BERNARDINO
Program System Acronym: AIR
Enforcement Action Forum Desc: Administrative - Formal
EA Type Code: 113D1
Facility SIC Code: 2899
Federal Facility ID: Not reported
Latitude in Decimal Degrees: 34.0611
Longitude in Decimal Degrees: -117.64133
Permit Type Desc: Not reported
Program System Acronym: 0900000006071R9002
Facility NAICS Code: 325998
Tribal Land Code: Not reported

Facility Name: ICL PRODUCTS (FORMERLY MONSANTO)
Address: 810 EAST MAIN & SOUTH CAMPUS
Tribal Indicator: N
Fed Facility: No
NAIC Code: Not reported
SIC Code: 2899

US AIRS MINOR:

Envid: 1016460354
Region Code: 09
Programmatic ID: AIR 0900000006071R9002
Facility Registry ID: 110039017989
D and B Number: Not reported
Primary SIC Code: 2899
NAICS Code: 325998
Default Air Classification Code: MIN

Map ID
Direction
Distance
Elevation

MAP FINDINGS

Site

Database(s)

EDR ID Number
EPA ID Number

ICL PRODUCTS (FORMERLY MONSANTO) (Continued)

1016460354

Facility Type of Ownership Code: POF
Air CMS Category Code: Not reported
HPV Status: ADDRESSED HPV

US AIRS MINOR:

Region Code: 09
Programmatic ID: AIR 090000006071R9002
Facility Registry ID: 110039017989
Air Operating Status Code: OPR
Default Air Classification Code: MIN
Air Program: New Source Review Permit Requirements
Activity Date: Not reported
Activity Status Date: 2009-09-30 00:00:00
Activity Group: Case File
Activity Type: Case File
Activity Status: Addressed

Region Code: 09
Programmatic ID: AIR 090000006071R9002
Facility Registry ID: 110039017989
Air Operating Status Code: OPR
Default Air Classification Code: MIN
Air Program: New Source Review Permit Requirements
Activity Date: 2009-09-30 00:00:00
Activity Status Date: Not reported
Activity Group: Compliance Monitoring
Activity Type: Compliance Investigation
Activity Status: Not reported

Region Code: 09
Programmatic ID: AIR 090000006071R9002
Facility Registry ID: 110039017989
Air Operating Status Code: OPR
Default Air Classification Code: MIN
Air Program: New Source Review Permit Requirements
Activity Date: 2009-09-21 00:00:00
Activity Status Date: Not reported
Activity Group: Compliance Monitoring
Activity Type: Inspection/Evaluation
Activity Status: Not reported

Region Code: 09
Programmatic ID: AIR 090000006071R9002
Facility Registry ID: 110039017989
Air Operating Status Code: OPR
Default Air Classification Code: MIN
Air Program: New Source Review Permit Requirements
Activity Date: 2009-09-30 00:00:00
Activity Status Date: 2009-09-30 00:00:00
Activity Group: Enforcement Action
Activity Type: Administrative - Formal
Activity Status: Final Order Issued

Region Code: 09
Programmatic ID: AIR 090000006071R9002
Facility Registry ID: 110039017989
Air Operating Status Code: OPR
Default Air Classification Code: MIN

Map ID
Direction
Distance
Elevation

MAP FINDINGS

Site

Database(s)

EDR ID Number
EPA ID Number

ICL PRODUCTS (FORMERLY MONSANTO) (Continued)

1016460354

Air Program: Operating Permits
Activity Date: 2006-04-25 00:00:00
Activity Status Date: 2006-07-18 16:53:56
Activity Group: Compliance Monitoring
Activity Type: Inspection/Evaluation
Activity Status: Active

Region Code: 09
Programmatic ID: AIR 090000006071R9002
Facility Registry ID: 110039017989
Air Operating Status Code: OPR
Default Air Classification Code: MIN
Air Program: State Implementation Plan for National Primary and Secondary Ambient Air Quality Standards
Activity Date: Not reported
Activity Status Date: 2009-09-30 00:00:00
Activity Group: Case File
Activity Type: Case File
Activity Status: Addressed

Region Code: 09
Programmatic ID: AIR 090000006071R9002
Facility Registry ID: 110039017989
Air Operating Status Code: OPR
Default Air Classification Code: MIN
Air Program: State Implementation Plan for National Primary and Secondary Ambient Air Quality Standards
Activity Date: 2009-09-30 00:00:00
Activity Status Date: Not reported
Activity Group: Compliance Monitoring
Activity Type: Compliance Investigation
Activity Status: Not reported

Region Code: 09
Programmatic ID: AIR 090000006071R9002
Facility Registry ID: 110039017989
Air Operating Status Code: OPR
Default Air Classification Code: MIN
Air Program: State Implementation Plan for National Primary and Secondary Ambient Air Quality Standards
Activity Date: 2009-09-21 00:00:00
Activity Status Date: Not reported
Activity Group: Compliance Monitoring
Activity Type: Inspection/Evaluation
Activity Status: Not reported

Region Code: 09
Programmatic ID: AIR 090000006071R9002
Facility Registry ID: 110039017989
Air Operating Status Code: OPR
Default Air Classification Code: MIN
Air Program: State Implementation Plan for National Primary and Secondary Ambient Air Quality Standards
Activity Date: 2009-09-30 00:00:00
Activity Status Date: 2009-09-30 00:00:00
Activity Group: Enforcement Action
Activity Type: Administrative - Formal
Activity Status: Closed

Region Code: 09
Programmatic ID: AIR 090000006071R9002

Map ID
Direction
Distance
Elevation

MAP FINDINGS

Site

Database(s)

EDR ID Number
EPA ID Number

ICL PRODUCTS (FORMERLY MONSANTO) (Continued)

1016460354

Facility Registry ID: 110039017989
Air Operating Status Code: OPR
Default Air Classification Code: MIN
Air Program: State Implementation Plan for National Primary and Secondary Ambient Air Quality Standards
Activity Date: 2009-09-30 00:00:00
Activity Status Date: 2009-09-30 00:00:00
Activity Group: Enforcement Action
Activity Type: Administrative - Formal
Activity Status: Final Order Issued

FINDS:

Registry ID: 110039017989

Click Here:

Environmental Interest/Information System:

AFS (Aerometric Information Retrieval System (AIRS) Facility Subsystem) replaces the former Compliance Data System (CDS), the National Emission Data System (NEDS), and the Storage and Retrieval of Aerometric Data (SAROAD). AIRS is the national repository for information concerning airborne pollution in the United States. AFS is used to track emissions and compliance data from industrial plants. AFS data are utilized by states to prepare State Implementation Plans to comply with regulatory programs and by EPA as an input for the estimation of total national emissions. AFS is undergoing a major redesign to support facility operating permits required under Title V of the Clean Air Act.

US EPA TRIS (Toxics Release Inventory System) contains information from facilities on the amounts of over 300 listed toxic chemicals that these facilities release directly to air, water, land, or that are transported off-site.

AIR MINOR

Click this hyperlink while viewing on your computer to access additional FINDS: detail in the EDR Site Report.

ECHO:

Envid: 1016460354
Registry ID: 110039017989
DFR URL: <http://echo.epa.gov/detailed-facility-report?fid=110039017989>
Name: ICL PRODUCTS (FORMERLY MONSANTO)
Address: 810 EAST MAIN & SOUTH CAMPUS
City,State,Zip: ONTARIO, CA 91761

**A47
Target
Property**

**INTERNATIONAL ECO FUEL SAVER, INC
725 E STATE ST
ONTARIO, CA 91761**

**FINDS 1024370137
N/A**

Site 47 of 57 in cluster A

**Actual:
982 ft.**

FINDS:
Registry ID: 110070272412

Click Here:

Environmental Interest/Information System:
OSHA ESTABLISHMENT
Registry ID: 110070813464

Map ID
Direction
Distance
Elevation

MAP FINDINGS

Site

Database(s)

EDR ID Number
EPA ID Number

ASTARIS LLC ONTARIO PLANT (Continued)

S117695067

Termination Date Of Regulatory Measure: Not reported
Discharge Name: Not reported
Discharge Address: Not reported
Discharge City: Not reported
Discharge State: Not reported
Discharge Zip: Not reported
Received Date: 05/09/2008
Processed Date: Not reported
Status: Terminated
Status Date: 07/12/2006
Place Size: 3
Place Size Unit: Acres
Contact: LARRY Adams
Contact Title: Not reported
Contact Phone: 9099830772
Contact Phone Ext: Not reported
Contact Email: Not reported
Operator Name: Astaris LLC
Operator Address: 810 E Main St
Operator City: Ontario
Operator State: California
Operator Zip: 91761
Operator Contact: LARRY Adams
Operator Contact Title: Not reported
Operator Contact Phone: 909-983-0772
Operator Contact Phone Ext: Not reported
Operator Contact Email: Not reported
Operator Type: Private Business
Developer: Not reported
Developer Address: Not reported
Developer City: Not reported
Developer State: California
Developer Zip: Not reported
Developer Contact: Not reported
Developer Contact Title: Not reported
Constype Linear Utility Ind: Not reported
Emergency Phone: 909-983-0772
Emergency Phone Ext: Not reported
Constype Above Ground Ind: Not reported
Constype Below Ground Ind: Not reported
Constype Cable Line Ind: Not reported
Constype Comm Line Ind: Not reported
Constype Commercial Ind: Not reported
Constype Electrical Line Ind: Not reported
Constype Gas Line Ind: Not reported
Constype Industrial Ind: Not reported
Constype Other Description: Not reported
Constype Other Ind: Not reported
Constype Recons Ind: Not reported
Constype Residential Ind: Not reported
Constype Transport Ind: Not reported
Constype Utility Description: Not reported
Constype Utility Ind: Not reported
Constype Water Sewer Ind: Not reported
Dir Discharge Uswater Ind: Not reported
Receiving Water Name: Not reported
Certifier: Not reported

Map ID
 Direction
 Distance
 Elevation

MAP FINDINGS

Site

Database(s)

EDR ID Number
 EPA ID Number

ASTARIS LLC ONTARIO PLANT (Continued)

S117695067

Certifier Title: Not reported
 Certification Date: Not reported
 Primary Sic: 2819-Industrial Inorganic Chemicals, NEC
 Secondary Sic: Not reported
 Tertiary Sic: Not reported

CIWQS:

Name: ASTARIS LLC ONTARIO PLANT
 Address: 810 E MAIN ST
 City,State,Zip: ONTARIO, CA 91761
 Agency: Astaris LLC
 Agency Address: 810 E Main St, Ontario, CA 91761
 Place/Project Type: Industrial - Industrial Inorganic Chemicals, NEC
 SIC/NAICS: 2819
 Region: 8
 Program: INDSTW
 Regulatory Measure Status: Terminated
 Regulatory Measure Type: Storm water industrial
 Order Number: 2014-0057-DWQ
 WDID: 8 36I015860
 NPDES Number: CAS000001
 Adoption Date: Not reported
 Effective Date: Not reported
 Termination Date: Not reported
 Expiration/Review Date: Not reported
 Design Flow: Not reported
 Major/Minor: Not reported
 Complexity: Not reported
 TTWQ: Not reported
 Enforcement Actions within 5 years: 0
 Violations within 5 years: 0
 Latitude: 34.0612
 Longitude: -117.6365

A49 **ALBERTO GARCIA CONSTRUCTION SERVICES INC DBA AG CO**
Target **807 E STATE ST**
Property **ONTARIO, CA 91761**

HAZNET **S123625317**
HWTS **N/A**

Site 49 of 57 in cluster A

Actual:
982 ft.

HAZNET:
 Name: ALBERTO GARCIA CONSTRUCTION SERVICES INC DBA AG CONSTRUCTION
 Address: 807 E STATE ST
 Address 2: Not reported
 City,State,Zip: ONTARIO, CA 917611837
 Contact: ALBERTO GARCIA SALINAS/OWNER-PRES
 Telephone: 9099867878
 Mailing Name: Not reported
 Mailing Address: 807 E STATE ST

 Year: 2019
 Gepaid: CAL000314808
 TSD EPA ID: CAT080013352
 CA Waste Code: 221 - Waste oil and mixed oil
 Disposal Method: H039 - Other Recovery Of Reclamation For Reuse Including Acid
 Regeneration, Organics Recovery Ect

Map ID
Direction
Distance
Elevation

MAP FINDINGS

Site

Database(s)

EDR ID Number
EPA ID Number

ALBERTO GARCIA CONSTRUCTION SERVICES INC DBA AG CONSTRUCTION (Continued)

S123625317

Tons: 0.00000

Year: 2017
Gepaid: CAL000314808
TSD EPA ID: AZR000515924
CA Waste Code: 223 - Unspecified oil-containing waste
Disposal Method: H039 - Other Recovery Of Reclamation For Reuse Including Acid
Regeneration, Organics Recovery Ect

Tons: 0.075

Year: 2017
Gepaid: CAL000314808
TSD EPA ID: AZR000515924
CA Waste Code: 134 - Aqueous solution with total organic residues less than 10
percent
Disposal Method: H141 - Storage, Bulking, And/Or Transfer Off Site--No
Treatment/Reovery (H010-H129) Or (H131-H135)

Tons: 0.231

Year: 2015
Gepaid: CAL000314808
TSD EPA ID: AZR000515924
CA Waste Code: 134 - Aqueous solution with total organic residues less than 10
percent
Disposal Method: H141 - Storage, Bulking, And/Or Transfer Off Site--No
Treatment/Reovery (H010-H129) Or (H131-H135)

Tons: 0.378

Year: 2015
Gepaid: CAL000314808
TSD EPA ID: AZR000515924
CA Waste Code: 352 - Other organic solids
Disposal Method: H141 - Storage, Bulking, And/Or Transfer Off Site--No
Treatment/Reovery (H010-H129) Or (H131-H135)

Tons: 0.05

Additional Info:

Year: 2015
Gen EPA ID: CAL000314808

Shipment Date: 20150924
Creation Date: 2/26/2016 22:15:47
Receipt Date: 20151001
Manifest ID: 014988255JJK
Trans EPA ID: CAR000175422
Trans Name: WORLDWIDE RECOVERY SYSTEMS
Trans 2 EPA ID: Not reported
Trans 2 Name: Not reported
TSD EPA ID: AZR000515924
Trans Name: YUMA YES INC
TSD EPA Alt ID: Not reported
TSD EPA Alt Name: Not reported
Waste Code Description: 352 - Other organic solids
RCRA Code: Not reported
Meth Code: H141 - Storage, Bulking, And/Or Transfer Off Site--No
Treatment/Reovery (H010-H129) Or (H131-H135)

Map ID
Direction
Distance
Elevation

MAP FINDINGS

Site

Database(s)

EDR ID Number
EPA ID Number

ALBERTO GARCIA CONSTRUCTION SERVICES INC DBA AG CONSTRUCTION (Continued)

S123625317

Quantity Tons: 0.05
Waste Quantity: 100
Quantity Unit: P
Additional Code 1: Not reported
Additional Code 2: Not reported
Additional Code 3: Not reported
Additional Code 4: Not reported
Additional Code 5: Not reported

Shipment Date: 20150924
Creation Date: 2/26/2016 22:15:47
Receipt Date: 20151001
Manifest ID: 014988157JJK
Trans EPA ID: CAR000175422
Trans Name: WORLDWIDE RECOVERY SYSTEMS
Trans 2 EPA ID: Not reported
Trans 2 Name: Not reported
TSDf EPA ID: AZR000515924
Trans Name: YUMA YES INC
TSDf Alt EPA ID: Not reported
TSDf Alt Name: Not reported
Waste Code Description: 134 - Aqueous solution with <10% total organic residues
RCRA Code: Not reported
Meth Code: H141 - Storage, Bulking, And/Or Transfer Off Site--No Treatment/Reovery (H010-H129) Or (H131-H135)

Quantity Tons: 0.378
Waste Quantity: 90
Quantity Unit: G
Additional Code 1: Not reported
Additional Code 2: Not reported
Additional Code 3: Not reported
Additional Code 4: Not reported
Additional Code 5: Not reported

Additional Info:

Year: 2017
Gen EPA ID: CAL000314808

Shipment Date: 20170607
Creation Date: 8/2/2018 18:30:37
Receipt Date: 20170613
Manifest ID: 015971387JJK
Trans EPA ID: CAR000175422
Trans Name: WORLDWIDE RECOVERY SYSTEMS
Trans 2 EPA ID: Not reported
Trans 2 Name: Not reported
TSDf EPA ID: AZR000515924
Trans Name: YUMA YES LLC
TSDf Alt EPA ID: Not reported
TSDf Alt Name: Not reported
Waste Code Description: 223 - Unspecified oil-containing waste
RCRA Code: Not reported
Meth Code: H039 - Other Recovery Of Reclamation For Reuse Including Acid Regeneration, Organics Recovery Ect

Quantity Tons: 0.075
Waste Quantity: 150
Quantity Unit: P

Map ID
Direction
Distance
Elevation

MAP FINDINGS

Site

Database(s)

EDR ID Number
EPA ID Number

ALBERTO GARCIA CONSTRUCTION SERVICES INC DBA AG CONSTRUCTION (Continued)

S123625317

Additional Code 1: Not reported
Additional Code 2: Not reported
Additional Code 3: Not reported
Additional Code 4: Not reported
Additional Code 5: Not reported

Shipment Date: 20170607
Creation Date: 8/2/2018 18:30:37
Receipt Date: 20170613
Manifest ID: 015971387JJK
Trans EPA ID: CAR000175422
Trans Name: WORLDWIDE RECOVERY SYSTEMS
Trans 2 EPA ID: Not reported
Trans 2 Name: Not reported
TSDf EPA ID: AZR000515924
Trans Name: YUMA YES LLC
TSDf Alt EPA ID: Not reported
TSDf Alt Name: Not reported
Waste Code Description: 134 - Aqueous solution with <10% total organic residues
RCRA Code: Not reported
Meth Code: H141 - Storage, Bulking, And/Or Transfer Off Site--No Treatment/Reovery (H010-H129) Or (H131-H135)

Quantity Tons: 0.231
Waste Quantity: 55
Quantity Unit: G

Additional Code 1: Not reported
Additional Code 2: Not reported
Additional Code 3: Not reported
Additional Code 4: Not reported
Additional Code 5: Not reported

HWTS:

Name: ALBERTO GARCIA CONSTRUCTION SERVICES INC DBA AG CONSTRUCTION
Address: 807 E STATE ST
Address 2: Not reported
City,State,Zip: ONTARIO, CA 917611837
EPA ID: CAL000314808
Inactive Date: Not reported
Create Date: 12/28/2006
Last Act Date: 07/27/2018
Mailing Name: Not reported
Mailing Address: 807 E STATE ST
Mailing Address 2: Not reported
Mailing City,State,Zip: ONTARIO, CA 917611837
Owner Name: ALBERTO GARCIA CONSRTUCTION SER INC
Owner Address: 1424 S MAGNOLIA AVE
Owner Address 2: Not reported
Owner City,State,Zip: ONTARIO, CA 91767
Contact Name: ALBERTO GARCIA SALINAS/OWNER-PRES
Contact Address: 807 E STATE ST
Contact Address 2: Not reported
City,State,Zip: ONTARIO, CA 917611837

NAICS:

EPA ID: CAL000314808
Create Date: 2013-08-26 09:20:29.203
NAICS Code: 44419

Map ID
Direction
Distance
Elevation

MAP FINDINGS

Site

Database(s)

EDR ID Number
EPA ID Number

ALBERTO GARCIA CONSTRUCTION SERVICES INC DBA AG CONSTRUCTION (Continued)

S123625317

NAICS Description: Other Building Material Dealers
Issued EPA ID Date: 2006-12-28 10:08:34.87700
Inactive Date: Not reported
Facility Name: ALBERTO GARCIA CONSTRUCTION SERVICES INC DBA AG CONSTRUCTION
Facility Address: 807 E STATE ST
Facility Address 2: Not reported
Facility City: ONTARIO
Facility County: Not reported
Facility State: CA
Facility Zip: 917611837

EPA ID: CAL000314808
Create Date: 2006-12-28 10:08:35.483
NAICS Code: 99999
NAICS Description: Not Otherwise Specified
Issued EPA ID Date: 2006-12-28 10:08:34.87700
Inactive Date: Not reported
Facility Name: ALBERTO GARCIA CONSTRUCTION SERVICES INC DBA AG CONSTRUCTION
Facility Address: 807 E STATE ST
Facility Address 2: Not reported
Facility City: ONTARIO
Facility County: Not reported
Facility State: CA
Facility Zip: 917611837

**A50
Target
Property**

**AG CONSTRUCTION
807 E STATE ST
ONTARIO, CA 91761**

**FINDS 1023264457
N/A**

Site 50 of 57 in cluster A

**Actual:
982 ft.**

FINDS:
Registry ID: 110065539466

Click Here:

Environmental Interest/Information System:
STATE MASTER

Click this hyperlink while viewing on your computer to access additional FINDS: detail in the EDR Site Report.

**A51
Target
Property**

**MONSANTO CO - ONTARIO WILDFIRE CENTER
810 E MAIN ST
ONTARIO, CA 91761**

**TSCA 1005930787
N/A**

Site 51 of 57 in cluster A

**Actual:
982 ft.**

TSCA:
No Details: No Details

Map ID
Direction
Distance
Elevation

MAP FINDINGS

Site

Database(s)

EDR ID Number
EPA ID Number

A52
Target
Property

J & S WAREHOUSE
810 E MAIN ST
ONTARIO, CA 91761

CIWQS **S121646691**
N/A

Site 52 of 57 in cluster A

Actual:
982 ft.

CIWQS:
Name: J & S WAREHOUSE
Address: 810 E MAIN ST
City,State,Zip: ONTARIO, CA 91761
Agency: Monsanto Co
Agency Address: 810 E Main St, Ontario, CA 91761
Place/Project Type: Industrial - Industrial Inorganic Chemicals, NEC
SIC/NAICS: 2819
Region: 8
Program: INDSTW
Regulatory Measure Status: Terminated
Regulatory Measure Type: Storm water industrial
Order Number: 2014-0057-DWQ
WDID: 8 36I002717
NPDES Number: CAS000001
Adoption Date: Not reported
Effective Date: 04/01/1992
Termination Date: 06/29/1998
Expiration/Review Date: Not reported
Design Flow: Not reported
Major/Minor: Not reported
Complexity: Not reported
TTWQ: Not reported
Enforcement Actions within 5 years: 0
Violations within 5 years: 0
Latitude: 34.0612
Longitude: -117.6365

A53
Target
Property

SO DISTRIBUTORS CORP OF ONTARI
807 E STATE
ONTARIO, CA 91761

EMI **S106839641**
N/A

Site 53 of 57 in cluster A

Actual:
982 ft.

EMI:
Name: SO DISTRIBUTORS CORP OF ONTARI
Address: 807 E STATE
City,State,Zip: ONTARIO, CA 91761
Year: 1990
County Code: 36
Air Basin: SC
Facility ID: 44937
Air District Name: SC
SIC Code: 9999
Air District Name: SOUTH COAST AQMD
Community Health Air Pollution Info System: Not reported
Consolidated Emission Reporting Rule: Not reported
Total Organic Hydrocarbon Gases Tons/Yr: 1
Reactive Organic Gases Tons/Yr: 1
Carbon Monoxide Emissions Tons/Yr: 0
NOX - Oxides of Nitrogen Tons/Yr: 0
SOX - Oxides of Sulphur Tons/Yr: 0
Particulate Matter Tons/Yr: 0
Part. Matter 10 Micrometers and Smlr Tons/Yr: 0

Map ID
Direction
Distance
Elevation

MAP FINDINGS

Site

Database(s) EDR ID Number
EPA ID Number

A54 STRUM BREWING COMPANY LLC
Target 235 S CAMPUS AVENUE
Property ONTARIO, CA 91761

NPDES S119087564
CIWQS N/A
CERS

Site 54 of 57 in cluster A

Actual:
982 ft.

NPDES:
Name: STRUM BREWING COMPANY LLC
Address: 235 S CAMPUS AVENUE
City,State,Zip: ONTARIO, CA 91761
Facility Status: Not reported
NPDES Number: Not reported
Region: Not reported
Agency Number: Not reported
Regulatory Measure ID: Not reported
Place ID: Not reported
Order Number: Not reported
WDID: 8 36NEC002578
Regulatory Measure Type: Industrial
Program Type: Not reported
Adoption Date Of Regulatory Measure: Not reported
Effective Date Of Regulatory Measure: Not reported
Termination Date Of Regulatory Measure: Not reported
Expiration Date Of Regulatory Measure: Not reported
Discharge Address: Not reported
Discharge Name: Not reported
Discharge City: Not reported
Discharge State: Not reported
Discharge Zip: Not reported
Status: Active
Status Date: 10/03/2016
Operator Name: Strum Brewing Company LLC
Operator Address: 235 S Campus Avenue
Operator City: Ontario
Operator State: California
Operator Zip: 91761

NPDES as of 03/2018:
NPDES Number: Not reported
Status: Not reported
Agency Number: Not reported
Region: 8
Regulatory Measure ID: 478500
Order Number: Not reported
Regulatory Measure Type: Industrial
Place ID: Not reported
WDID: 8 36NEC002578
Program Type: Not reported
Adoption Date Of Regulatory Measure: Not reported
Effective Date Of Regulatory Measure: Not reported
Expiration Date Of Regulatory Measure: Not reported
Termination Date Of Regulatory Measure: Not reported
Discharge Name: Not reported
Discharge Address: Not reported
Discharge City: Not reported
Discharge State: Not reported
Discharge Zip: Not reported
Received Date: 09/26/2016
Processed Date: 10/03/2016
Status: Active

Map ID
Direction
Distance
Elevation

MAP FINDINGS

Site

Database(s)

EDR ID Number
EPA ID Number

STRUM BREWING COMPANY LLC (Continued)

S119087564

Status Date:	10/03/2016
Place Size:	8200
Place Size Unit:	SqFt
Contact:	Anna Alquitela
Contact Title:	Not reported
Contact Phone:	909-921-4173
Contact Phone Ext:	Not reported
Contact Email:	anna@strumbrewing.com
Operator Name:	Strum Brewing Company LLC
Operator Address:	235 S Campus Avenue
Operator City:	Ontario
Operator State:	California
Operator Zip:	91761
Operator Contact:	Anna Alquitela
Operator Contact Title:	LLC Member
Operator Contact Phone:	909-921-4173
Operator Contact Phone Ext:	Not reported
Operator Contact Email:	anna@strumbrewing.com
Operator Type:	Private Business
Developer:	Not reported
Developer Address:	Not reported
Developer City:	Not reported
Developer State:	California
Developer Zip:	Not reported
Developer Contact:	Not reported
Developer Contact Title:	Not reported
Constype Linear Utility Ind:	Not reported
Emergency Phone:	Not reported
Emergency Phone Ext:	Not reported
Constype Above Ground Ind:	Not reported
Constype Below Ground Ind:	Not reported
Constype Cable Line Ind:	Not reported
Constype Comm Line Ind:	Not reported
Constype Commercial Ind:	Not reported
Constype Electrical Line Ind:	Not reported
Constype Gas Line Ind:	Not reported
Constype Industrial Ind:	Not reported
Constype Other Description:	Not reported
Constype Other Ind:	Not reported
Constype Recons Ind:	Not reported
Constype Residential Ind:	Not reported
Constype Transport Ind:	Not reported
Constype Utility Description:	Not reported
Constype Utility Ind:	Not reported
Constype Water Sewer Ind:	Not reported
Dir Discharge Uswater Ind:	Not reported
Receiving Water Name:	Not reported
Certifier:	Anna Alquitela
Certifier Title:	LLC Member
Certification Date:	26-SEP-16
Primary Sic:	2082-Malt Beverages
Secondary Sic:	Not reported
Tertiary Sic:	Not reported
NPDES Number:	CAS000001
Status:	Active
Agency Number:	0

Map ID
Direction
Distance
Elevation

MAP FINDINGS

Site

Database(s)

EDR ID Number
EPA ID Number

STRUM BREWING COMPANY LLC (Continued)

S119087564

Region: 8
Regulatory Measure ID: 478500
Order Number: 97-03-DWQ
Regulatory Measure Type: Enrollee
Place ID: Not reported
WDID: 8 36NEC002578
Program Type: Industrial
Adoption Date Of Regulatory Measure: Not reported
Effective Date Of Regulatory Measure: 10/03/2016
Expiration Date Of Regulatory Measure: Not reported
Termination Date Of Regulatory Measure: Not reported
Discharge Name: Strum Brewing Company LLC
Discharge Address: 235 S Campus Avenue
Discharge City: Ontario
Discharge State: California
Discharge Zip: 91761
Received Date: Not reported
Processed Date: Not reported
Status: Not reported
Status Date: Not reported
Place Size: Not reported
Place Size Unit: Not reported
Contact: Not reported
Contact Title: Not reported
Contact Phone: Not reported
Contact Phone Ext: Not reported
Contact Email: Not reported
Operator Name: Not reported
Operator Address: Not reported
Operator City: Not reported
Operator State: Not reported
Operator Zip: Not reported
Operator Contact: Not reported
Operator Contact Title: Not reported
Operator Contact Phone: Not reported
Operator Contact Phone Ext: Not reported
Operator Contact Email: Not reported
Operator Type: Not reported
Developer: Not reported
Developer Address: Not reported
Developer City: Not reported
Developer State: Not reported
Developer Zip: Not reported
Developer Contact: Not reported
Developer Contact Title: Not reported
Constype Linear Utility Ind: Not reported
Emergency Phone: Not reported
Emergency Phone Ext: Not reported
Constype Above Ground Ind: Not reported
Constype Below Ground Ind: Not reported
Constype Cable Line Ind: Not reported
Constype Comm Line Ind: Not reported
Constype Commercial Ind: Not reported
Constype Electrical Line Ind: Not reported
Constype Gas Line Ind: Not reported
Constype Industrial Ind: Not reported
Constype Other Description: Not reported

Map ID
Direction
Distance
Elevation

MAP FINDINGS

Site

Database(s)

EDR ID Number
EPA ID Number

STRUM BREWING COMPANY LLC (Continued)

S119087564

Constype Other Ind: Not reported
Constype Recons Ind: Not reported
Constype Residential Ind: Not reported
Constype Transport Ind: Not reported
Constype Utility Description: Not reported
Constype Utility Ind: Not reported
Constype Water Sewer Ind: Not reported
Dir Discharge Uswater Ind: Not reported
Receiving Water Name: Not reported
Certifier: Not reported
Certifier Title: Not reported
Certification Date: Not reported
Primary Sic: Not reported
Secondary Sic: Not reported
Tertiary Sic: Not reported

Name: STRUM BREWING COMPANY LLC
Address: 235 S CAMPUS AVENUE
City,State,Zip: ONTARIO, CA 91761
Facility Status: Not reported
NPDES Number: Not reported
Region: Not reported
Agency Number: Not reported
Regulatory Measure ID: Not reported
Place ID: Not reported
Order Number: Not reported
WDID: Not reported
Regulatory Measure Type: Industrial
Program Type: Not reported
Adoption Date Of Regulatory Measure: Not reported
Effective Date Of Regulatory Measure: Not reported
Termination Date Of Regulatory Measure: Not reported
Expiration Date Of Regulatory Measure: Not reported
Discharge Address: Not reported
Discharge Name: Not reported
Discharge City: Not reported
Discharge State: Not reported
Discharge Zip: Not reported
Status: Returned
Status Date: 11/20/2018
Operator Name: Strum Brewing Company LLC
Operator Address: 235 S Campus Avenue
Operator City: Ontario
Operator State: California
Operator Zip: 91761

Name: STRUM BREWING COMPANY LLC
Address: 235 S CAMPUS AVENUE
City,State,Zip: ONTARIO, CA 91761
Facility Status: Active
NPDES Number: CAS000001
Region: 8
Agency Number: 0
Regulatory Measure ID: 478500
Place ID: Not reported
Order Number: 97-03-DWQ

Map ID
Direction
Distance
Elevation

MAP FINDINGS

Site

Database(s)

EDR ID Number
EPA ID Number

STRUM BREWING COMPANY LLC (Continued)

S119087564

WDID: 8 36NEC002578
Regulatory Measure Type: Enrollee
Program Type: Industrial
Adoption Date Of Regulatory Measure: Not reported
Effective Date Of Regulatory Measure: 10/03/2016
Termination Date Of Regulatory Measure: Not reported
Expiration Date Of Regulatory Measure: Not reported
Discharge Address: 235 S Campus Avenue
Discharge Name: Strum Brewing Company LLC
Discharge City: Ontario
Discharge State: California
Discharge Zip: 91761
Status: Not reported
Status Date: Not reported
Operator Name: Not reported
Operator Address: Not reported
Operator City: Not reported
Operator State: Not reported
Operator Zip: Not reported

NPDES as of 03/2018:

NPDES Number: Not reported
Status: Not reported
Agency Number: Not reported
Region: 8
Regulatory Measure ID: 478500
Order Number: Not reported
Regulatory Measure Type: Industrial
Place ID: Not reported
WDID: 8 36NEC002578
Program Type: Not reported
Adoption Date Of Regulatory Measure: Not reported
Effective Date Of Regulatory Measure: Not reported
Expiration Date Of Regulatory Measure: Not reported
Termination Date Of Regulatory Measure: Not reported
Discharge Name: Not reported
Discharge Address: Not reported
Discharge City: Not reported
Discharge State: Not reported
Discharge Zip: Not reported
Received Date: 09/26/2016
Processed Date: 10/03/2016
Status: Active
Status Date: 10/03/2016
Place Size: 8200
Place Size Unit: SqFt
Contact: Anna Alquitela
Contact Title: Not reported
Contact Phone: 909-921-4173
Contact Phone Ext: Not reported
Contact Email: anna@strumbrewing.com
Operator Name: Strum Brewing Company LLC
Operator Address: 235 S Campus Avenue
Operator City: Ontario
Operator State: California
Operator Zip: 91761
Operator Contact: Anna Alquitela
Operator Contact Title: LLC Member

Map ID
Direction
Distance
Elevation

MAP FINDINGS

Site

Database(s)

EDR ID Number
EPA ID Number

STRUM BREWING COMPANY LLC (Continued)

S119087564

Operator Contact Phone: 909-921-4173
Operator Contact Phone Ext: Not reported
Operator Contact Email: anna@strumbrewing.com
Operator Type: Private Business
Developer: Not reported
Developer Address: Not reported
Developer City: Not reported
Developer State: California
Developer Zip: Not reported
Developer Contact: Not reported
Developer Contact Title: Not reported
Constype Linear Utility Ind: Not reported
Emergency Phone: Not reported
Emergency Phone Ext: Not reported
Constype Above Ground Ind: Not reported
Constype Below Ground Ind: Not reported
Constype Cable Line Ind: Not reported
Constype Comm Line Ind: Not reported
Constype Commercial Ind: Not reported
Constype Electrical Line Ind: Not reported
Constype Gas Line Ind: Not reported
Constype Industrial Ind: Not reported
Constype Other Description: Not reported
Constype Other Ind: Not reported
Constype Recons Ind: Not reported
Constype Residential Ind: Not reported
Constype Transport Ind: Not reported
Constype Utility Description: Not reported
Constype Utility Ind: Not reported
Constype Water Sewer Ind: Not reported
Dir Discharge Uswater Ind: Not reported
Receiving Water Name: Not reported
Certifier: Anna Alquitela
Certifier Title: LLC Member
Certification Date: 26-SEP-16
Primary Sic: 2082-Malt Beverages
Secondary Sic: Not reported
Tertiary Sic: Not reported

NPDES Number: CAS000001
Status: Active
Agency Number: 0
Region: 8
Regulatory Measure ID: 478500
Order Number: 97-03-DWQ
Regulatory Measure Type: Enrollee
Place ID: Not reported
WDID: 8 36NEC002578
Program Type: Industrial
Adoption Date Of Regulatory Measure: Not reported
Effective Date Of Regulatory Measure: 10/03/2016
Expiration Date Of Regulatory Measure: Not reported
Termination Date Of Regulatory Measure: Not reported
Discharge Name: Strum Brewing Company LLC
Discharge Address: 235 S Campus Avenue
Discharge City: Ontario
Discharge State: California

Map ID
Direction
Distance
Elevation

MAP FINDINGS

Site

Database(s)

EDR ID Number
EPA ID Number

STRUM BREWING COMPANY LLC (Continued)

S119087564

Discharge Zip:	91761
Received Date:	Not reported
Processed Date:	Not reported
Status:	Not reported
Status Date:	Not reported
Place Size:	Not reported
Place Size Unit:	Not reported
Contact:	Not reported
Contact Title:	Not reported
Contact Phone:	Not reported
Contact Phone Ext:	Not reported
Contact Email:	Not reported
Operator Name:	Not reported
Operator Address:	Not reported
Operator City:	Not reported
Operator State:	Not reported
Operator Zip:	Not reported
Operator Contact:	Not reported
Operator Contact Title:	Not reported
Operator Contact Phone:	Not reported
Operator Contact Phone Ext:	Not reported
Operator Contact Email:	Not reported
Operator Type:	Not reported
Developer:	Not reported
Developer Address:	Not reported
Developer City:	Not reported
Developer State:	Not reported
Developer Zip:	Not reported
Developer Contact:	Not reported
Developer Contact Title:	Not reported
Constype Linear Utility Ind:	Not reported
Emergency Phone:	Not reported
Emergency Phone Ext:	Not reported
Constype Above Ground Ind:	Not reported
Constype Below Ground Ind:	Not reported
Constype Cable Line Ind:	Not reported
Constype Comm Line Ind:	Not reported
Constype Commercial Ind:	Not reported
Constype Electrical Line Ind:	Not reported
Constype Gas Line Ind:	Not reported
Constype Industrial Ind:	Not reported
Constype Other Description:	Not reported
Constype Other Ind:	Not reported
Constype Recons Ind:	Not reported
Constype Residential Ind:	Not reported
Constype Transport Ind:	Not reported
Constype Utility Description:	Not reported
Constype Utility Ind:	Not reported
Constype Water Sewer Ind:	Not reported
Dir Discharge Uswater Ind:	Not reported
Receiving Water Name:	Not reported
Certifier:	Not reported
Certifier Title:	Not reported
Certification Date:	Not reported
Primary Sic:	Not reported
Secondary Sic:	Not reported
Tertiary Sic:	Not reported

Map ID
Direction
Distance
Elevation

MAP FINDINGS

Site

Database(s)

EDR ID Number
EPA ID Number

STRUM BREWING COMPANY LLC (Continued)

S119087564

CIWQS:

Name: STRUM BREWING COMPANY LLC
Address: 235 S CAMPUS AVENUE
City,State,Zip: ONTARIO, CA 91761
Agency: Strum Brewing Company LLC
Agency Address: 235 S Campus Avenue, Ontario, CA 91761
Place/Project Type: Industrial - Malt Beverages
SIC/NAICS: 2082
Region: 8
Program: INDSTW
Regulatory Measure Status: Active
Regulatory Measure Type: Storm water industrial
Order Number: 2014-0057-DWQ
WDID: 8 36NEC002578
NPDES Number: CAS000001
Adoption Date: Not reported
Effective Date: 10/03/2016
Termination Date: Not reported
Expiration/Review Date: Not reported
Design Flow: Not reported
Major/Minor: Not reported
Complexity: Not reported
TTWQ: Not reported
Enforcement Actions within 5 years: 2
Violations within 5 years: 2
Latitude: 34.061389
Longitude: -117.640675

CERS:

Name: STRUM BREWING COMPANY LLC
Address: 235 S CAMPUS AVENUE
City,State,Zip: ONTARIO, CA 91761
Site ID: 543441
CERS ID: 850079
CERS Description: Industrial Facility Storm Water

Violations:

Site ID: 543441
Site Name: Strum Brewing Company LLC
Violation Date: 10-02-2018
Citation: 2014-0057-DWQ - Industrial General Permit
Violation Description: SW - Failure to Obtain Permit
Violation Notes: DISCHARGER FAILED TO RECERTIFY THE NEC BY OCTOBER 1, 2018
Violation Division: Water Boards
Violation Program: INDSTW
Violation Source: SMARTS

Site ID: 543441
Site Name: Strum Brewing Company LLC
Violation Date: 10-02-2017
Citation: 2014-0057-DWQ - Industrial General Permit
Violation Description: SW - Failure to Obtain Permit
Violation Notes: DISCHARGER FAILED TO RECERTIFY THE NEC BY OCTOBER 1, 2017
Violation Division: Water Boards
Violation Program: INDSTW
Violation Source: SMARTS

Map ID
Direction
Distance
Elevation

MAP FINDINGS

Site

Database(s)

EDR ID Number
EPA ID Number

STRUM BREWING COMPANY LLC (Continued)

S119087564

Enforcement Action:

Site ID: 543441
Site Name: Strum Brewing Company LLC
Site Address: 235 S CAMPUS AVENUE
Site City: ONTARIO
Site Zip: 91761
Enf Action Date: 10-05-2017
Enf Action Type: Industrial Storm Water Enforcement
Enf Action Description: Industrial Storm Water Enforcement
Enf Action Notes: DISCHARGER FAILED TO RECERTIFY THE NEC BY OCTOBER 1, 2017
Enf Action Division: Water Boards
Enf Action Program: INDSTW
Enf Action Source: SMARTS

Site ID: 543441
Site Name: Strum Brewing Company LLC
Site Address: 235 S CAMPUS AVENUE
Site City: ONTARIO
Site Zip: 91761
Enf Action Date: 10-05-2018
Enf Action Type: Industrial Storm Water Enforcement
Enf Action Description: Industrial Storm Water Enforcement
Enf Action Notes: DISCHARGER FAILED TO RECERTIFY THE NEC BY OCTOBER 1, 2018
Enf Action Division: Water Boards
Enf Action Program: INDSTW
Enf Action Source: SMARTS

Affiliation:

Affiliation Type Desc: Owner/Operator
Entity Name: Strum Brewing Company LLC
Entity Title: Operator
Affiliation Address: 235 S Campus Avenue
Affiliation City: Ontario
Affiliation State: CA
Affiliation Country: Not reported
Affiliation Zip: 91761
Affiliation Phone: Not reported

A55 **SIGMA CORPORATION**
Target **316 SOUTH BON VIEW AVENUE**
Property **ONTARIO, CA 91761**

FINDS **1017767040**
ECHO **N/A**

Site 55 of 57 in cluster A

Actual: FINDS:
982 ft. Registry ID: 110064640492

Click Here:

Environmental Interest/Information System:

US National Pollutant Discharge Elimination System (NPDES) module of the Compliance Information System (ICIS) tracks surface water permits issued under the Clean Water Act. Under NPDES, all facilities that discharge pollutants from any point source into waters of the United States are required to obtain a permit. The permit will likely contain limits on what can be discharged, impose monitoring and reporting

Map ID
 Direction
 Distance
 Elevation

MAP FINDINGS

Site

Database(s)

EDR ID Number
 EPA ID Number

SIGMA CORPORATION (Continued)

1017767040

requirements, and include other provisions to ensure that the discharge does not adversely affect water quality.
 STATE MASTER

Click this hyperlink while viewing on your computer to access additional FINDS: detail in the EDR Site Report.

ECHO:

Envid: 1017767040
 Registry ID: 110064640492
 DFR URL: <http://echo.epa.gov/detailed-facility-report?fid=110064640492>
 Name: SIGMA CORPORATION
 Address: 316 SOUTH BON VIEW AVENUE
 City,State,Zip: ONTARIO, CA 91761

**A56
 Target
 Property**

**E-Z SERVE OF CALIFORNIA, INC
 316 S BON VIEW
 ONTARIO, CA 91761**

**RCRA-SQG 1000131435
 FINDS CAD006910236
 ECHO**

Site 56 of 57 in cluster A

**Actual:
 982 ft.**

RCRA-SQG:
 Date Form Received by Agency: 1986-04-09 00:00:00.0
 Handler Name: E-Z SERVE OF CALIFORNIA, INC
 Handler Address: 316 S BON VIEW
 Handler City,State,Zip: ONTARIO, CA 91761
 EPA ID: CAD006910236
 Contact Name: ENVIRONMENTAL MANAGER
 Contact Address: 316 S BON VIEW
 Contact City,State,Zip: ONTARIO, CA 91761
 Contact Telephone: 714-984-1261
 Contact Fax: Not reported
 Contact Email: Not reported
 Contact Title: Not reported
 EPA Region: 09
 Land Type: Other
 Federal Waste Generator Description: Small Quantity Generator
 Non-Notifier: Not reported
 Biennial Report Cycle: Not reported
 Accessibility: Not reported
 Active Site Indicator: Handler Activities
 State District Owner: CA
 State District: 4
 Mailing Address: P O BOX 3550
 Mailing City,State,Zip: ONTARIO, CA 91761
 Owner Name: E-Z SERVE OF CALIFORNIA, INC
 Owner Type: Private
 Operator Name: NOT REQUIRED
 Operator Type: Private
 Short-Term Generator Activity: No
 Importer Activity: No
 Mixed Waste Generator: No
 Transporter Activity: No
 Transfer Facility Activity: No
 Recycler Activity with Storage: No
 Small Quantity On-Site Burner Exemption: No
 Smelting Melting and Refining Furnace Exemption: No
 Underground Injection Control: No

Map ID
 Direction
 Distance
 Elevation

MAP FINDINGS

Site

Database(s)

EDR ID Number
 EPA ID Number

E-Z SERVE OF CALIFORNIA, INC (Continued)

1000131435

Off-Site Waste Receipt:	No
Universal Waste Indicator:	No
Universal Waste Destination Facility:	No
Federal Universal Waste:	No
Active Site Fed-Reg Treatment Storage and Disposal Facility:	Not reported
Active Site Converter Treatment storage and Disposal Facility:	Not reported
Active Site State-Reg Treatment Storage and Disposal Facility:	Not reported
Active Site State-Reg Handler:	---
Federal Facility Indicator:	Not reported
Hazardous Secondary Material Indicator:	NN
Sub-Part K Indicator:	Not reported
Commercial TSD Indicator:	No
Treatment Storage and Disposal Type:	Not reported
2018 GPRA Permit Baseline:	Not on the Baseline
2018 GPRA Renewals Baseline:	Not on the Baseline
Permit Renewals Workload Universe:	Not reported
Permit Workload Universe:	Not reported
Permit Progress Universe:	Not reported
Post-Closure Workload Universe:	Not reported
Closure Workload Universe:	Not reported
202 GPRA Corrective Action Baseline:	No
Corrective Action Workload Universe:	No
Subject to Corrective Action Universe:	No
Non-TSDs Where RCRA CA has Been Imposed Universe:	No
TSDs Potentially Subject to CA Under 3004 (u)/(v) Universe:	No
TSDs Only Subject to CA under Discretionary Auth Universe:	No
Corrective Action Priority Ranking:	No NCAPS ranking
Environmental Control Indicator:	No
Institutional Control Indicator:	No
Human Exposure Controls Indicator:	N/A
Groundwater Controls Indicator:	N/A
Operating TSDF Universe:	Not reported
Full Enforcement Universe:	Not reported
Significant Non-Complier Universe:	No
Unaddressed Significant Non-Complier Universe:	No
Addressed Significant Non-Complier Universe:	No
Significant Non-Complier With a Compliance Schedule Universe:	No
Financial Assurance Required:	Not reported
Handler Date of Last Change:	2002-06-27 03:23:55.0
Recognized Trader-Importer:	No
Recognized Trader-Exporter:	No
Importer of Spent Lead Acid Batteries:	No
Exporter of Spent Lead Acid Batteries:	No
Recycler Activity Without Storage:	Not reported
Manifest Broker:	Not reported
Sub-Part P Indicator:	Not reported

Handler - Owner Operator:

Owner/Operator Indicator:	Operator
Owner/Operator Name:	NOT REQUIRED
Legal Status:	Private
Date Became Current:	Not reported
Date Ended Current:	Not reported
Owner/Operator Address:	NOT REQUIRED
Owner/Operator City,State,Zip:	NOT REQUIRED, ME 99999
Owner/Operator Telephone:	415-555-1212

Map ID
Direction
Distance
Elevation

MAP FINDINGS

Site

Database(s)

EDR ID Number
EPA ID Number

E-Z SERVE OF CALIFORNIA, INC (Continued)

1000131435

Owner/Operator Telephone Ext:	Not reported
Owner/Operator Fax:	Not reported
Owner/Operator Email:	Not reported
Owner/Operator Indicator:	Owner
Owner/Operator Name:	E-Z SERVE OF CALIFORNIA, INC
Legal Status:	Private
Date Became Current:	Not reported
Date Ended Current:	Not reported
Owner/Operator Address:	NOT REQUIRED
Owner/Operator City,State,Zip:	NOT REQUIRED, ME 99999
Owner/Operator Telephone:	415-555-1212
Owner/Operator Telephone Ext:	Not reported
Owner/Operator Fax:	Not reported
Owner/Operator Email:	Not reported

Historic Generators:

Receive Date:	1986-04-09 00:00:00.0
Handler Name:	E-Z SERVE OF CALIFORNIA, INC
Federal Waste Generator Description:	Small Quantity Generator
State District Owner:	CA
Large Quantity Handler of Universal Waste:	No
Recognized Trader Importer:	No
Recognized Trader Exporter:	No
Spent Lead Acid Battery Importer:	No
Spent Lead Acid Battery Exporter:	No
Current Record:	Yes
Non Storage Recycler Activity:	Not reported
Electronic Manifest Broker:	Not reported

List of NAICS Codes and Descriptions:

NAICS Codes:	No NAICS Codes Found
--------------	----------------------

Facility Has Received Notices of Violations:

Violations:	No Violations Found
-------------	---------------------

Evaluation Action Summary:

Evaluations:	No Evaluations Found
--------------	----------------------

FINDS:

Registry ID:	110002630029
--------------	--------------

Click Here:

Environmental Interest/Information System:

RCRAInfo is a national information system that supports the Resource Conservation and Recovery Act (RCRA) program through the tracking of events and activities related to facilities that generate, transport, and treat, store, or dispose of hazardous waste. RCRAInfo allows RCRA program staff to track the notification, permit, compliance, and corrective action activities required under RCRA.

[Click this hyperlink](#) while viewing on your computer to access additional FINDS: detail in the EDR Site Report.

Map ID
Direction
Distance
Elevation

MAP FINDINGS

Site

Database(s)

EDR ID Number
EPA ID Number

E-Z SERVE OF CALIFORNIA, INC (Continued)

1000131435

ECHO:

Envid: 1000131435
Registry ID: 110002630029
DFR URL: <http://echo.epa.gov/detailed-facility-report?fid=110002630029>
Name: E-Z SERVE OF CALIFORNIA, INC
Address: 316 S BON VIEW
City,State,Zip: ONTARIO, CA 91761

**A57
Target
Property**

**WHOLESALE PALLETS INC
807 EAST STATE STREET
ONTARIO, CA 91769**

**CERS HAZ WASTE
NPDES
San Bern. Co. Permit
CERS**

**S112885002
N/A**

Site 57 of 57 in cluster A

**Actual:
982 ft.**

CERS HAZ WASTE:

Name: AG CONSTRUCTION
Address: 807 E STATE ST
City,State,Zip: ONTARIO, CA 91761
Site ID: 357018
CERS ID: 10639882
CERS Description: Hazardous Waste Generator

NPDES:

Name: WHOLESALE PALLETS
Address: 807 EAST STATE STREET
City,State,Zip: ONTARIO, CA 91761
Facility Status: Not reported
NPDES Number: Not reported
Region: Not reported
Agency Number: Not reported
Regulatory Measure ID: Not reported
Place ID: Not reported
Order Number: Not reported
WDID: 8 36IN60290
Regulatory Measure Type: Industrial
Program Type: Not reported
Adoption Date Of Regulatory Measure: Not reported
Effective Date Of Regulatory Measure: Not reported
Termination Date Of Regulatory Measure: Not reported
Expiration Date Of Regulatory Measure: Not reported
Discharge Address: Not reported
Discharge Name: Not reported
Discharge City: Not reported
Discharge State: Not reported
Discharge Zip: Not reported
Status: No Action Required
Status Date: 08/17/2015
Operator Name: Wholesale Pallets
Operator Address: 807 East State Street
Operator City: Ontario
Operator State: California
Operator Zip: 91761

Name: WORLD TRANSPORTATION LAX
Address: 807 EAST STATE STREET
City,State,Zip: ONTARIO, CA 91761
Facility Status: Active

Map ID
Direction
Distance
Elevation

MAP FINDINGS

Site

Database(s)

EDR ID Number
EPA ID Number

WHOLESALE PALLETS INC (Continued)

S112885002

NPDES Number: CAS000001
Region: 8
Agency Number: 0
Regulatory Measure ID: 517160
Place ID: Not reported
Order Number: 97-03-DWQ
WDID: 8 36NEC006311
Regulatory Measure Type: Enrollee
Program Type: Industrial
Adoption Date Of Regulatory Measure: Not reported
Effective Date Of Regulatory Measure: 03/10/2020
Termination Date Of Regulatory Measure: Not reported
Expiration Date Of Regulatory Measure: Not reported
Discharge Address: 807 e state st
Discharge Name: World Transportation Corporation LAX
Discharge City: ontario
Discharge State: California
Discharge Zip: 91761
Status: Not reported
Status Date: Not reported
Operator Name: Not reported
Operator Address: Not reported
Operator City: Not reported
Operator State: Not reported
Operator Zip: Not reported

Name: WORLD TRANSPORTATION LAX
Address: 807 EAST STATE STREET
City,State,Zip: ONTARIO, CA 91761
Facility Status: Not reported
NPDES Number: Not reported
Region: Not reported
Agency Number: Not reported
Regulatory Measure ID: Not reported
Place ID: Not reported
Order Number: Not reported
WDID: 8 36NEC006311
Regulatory Measure Type: Industrial
Program Type: Not reported
Adoption Date Of Regulatory Measure: Not reported
Effective Date Of Regulatory Measure: Not reported
Termination Date Of Regulatory Measure: Not reported
Expiration Date Of Regulatory Measure: Not reported
Discharge Address: Not reported
Discharge Name: Not reported
Discharge City: Not reported
Discharge State: Not reported
Discharge Zip: Not reported
Status: Active
Status Date: 03/10/2020
Operator Name: World Transportation Corporation LAX
Operator Address: 807 e state st
Operator City: ontario
Operator State: California
Operator Zip: 91761

Name: WHOLESALE PALLETS INC

Map ID
Direction
Distance
Elevation

MAP FINDINGS

Site

Database(s)

EDR ID Number
EPA ID Number

WHOLESALE PALLETS INC (Continued)

S112885002

Address: 807 EAST STATE STREET
City,State,Zip: ONTARIO, CA 91769
Facility Status: Not reported
NPDES Number: Not reported
Region: Not reported
Agency Number: Not reported
Regulatory Measure ID: Not reported
Place ID: Not reported
Order Number: Not reported
WDID: 8 36NNA000216
Regulatory Measure Type: Industrial
Program Type: Not reported
Adoption Date Of Regulatory Measure: Not reported
Effective Date Of Regulatory Measure: Not reported
Termination Date Of Regulatory Measure: Not reported
Expiration Date Of Regulatory Measure: Not reported
Discharge Address: Not reported
Discharge Name: Not reported
Discharge City: Not reported
Discharge State: Not reported
Discharge Zip: Not reported
Status: No Action Required
Status Date: 07/03/2019
Operator Name: Wholesale Pallets Inc
Operator Address: PO Box 475
Operator City: Pomona
Operator State: California
Operator Zip: 91769

San Bern. Co. Permit:

Name: AG CONSTRUCTION
Address: 807 E STATE ST
City,State,Zip: ONTARIO, CA 91761
Region: SAN BERNARDINO
Facility ID: FA0013260
Owner: ALBERTO GARCIA
Permit Number: PT0023389
Permit Category: SMALL QUANTITY GENERATOR
Facility Status: ACTIVE
Expiration Date: 09/30/2020

Name: AG CONSTRUCTION
Address: 807 E STATE ST
City,State,Zip: ONTARIO, CA 91761
Region: SAN BERNARDINO
Facility ID: FA0013260
Owner: ALBERTO GARCIA
Permit Number: PT0023388
Permit Category: HAZARDOUS MATERIALS 4-10 CHEMICALS
Facility Status: ACTIVE
Expiration Date: 09/30/2020

CERS:

Name: AG CONSTRUCTION
Address: 807 E STATE ST
City,State,Zip: ONTARIO, CA 91761

Map ID
Direction
Distance
Elevation

MAP FINDINGS

Site

Database(s)

EDR ID Number
EPA ID Number

WHOLESALE PALLETS INC (Continued)

S112885002

Site ID: 357018
CERS ID: 10639882
CERS Description: Chemical Storage Facilities

Violations:

Site ID: 357018
Site Name: AG CONSTRUCTION
Violation Date: 08-08-2013
Citation: HSC 6.67 Multiple - California Health and Safety Code, Chapter 6.67, Section(s) Multiple
Violation Description: Haz Waste Generator Program - Operations/Maintenance - General
Violation Notes: Returned to compliance on 10/02/2015. Failure to keep hazardous waste containers closed when not in active use (CCR 66265.173(a))
Violation Division: San Bernardino County Fire Department
Violation Program: HW
Violation Source: CERS

Site ID: 357018
Site Name: AG CONSTRUCTION
Violation Date: 08-30-2018
Citation: 22 CCR 12 66262.34(f) - California Code of Regulations, Title 22, Chapter 12, Section(s) 66262.34(f)
Violation Description: Failure to properly label hazardous waste accumulation containers and portable tanks with the following requirements: "Hazardous Waste", name and address of the generator, physical and chemical characteristics of the Hazardous Waste, and starting accumulation date.
Violation Notes: OBSERVATION: At the time of inspection it was observed that (1)- 55 gallon drum of waste oily water, (1)- 55 gallon drum of used antifreeze and (1)- 250 gallon tote of used oil, located on the west side of the property, were missing a hazardous waste label. Additionally, approximately (6)- 1 gallon containers of material identified by the facility as hazardous waste concrete stabilizers were missing hazardous waste labels. CORRECTIVE ACTION: Properly label all hazardous waste containers. Submit a signed Certificate of Compliance indicating that all hazardous waste containers are being properly labeled.
Violation Division: San Bernardino County Fire Department
Violation Program: HW
Violation Source: CERS

Site ID: 357018
Site Name: AG CONSTRUCTION
Violation Date: 08-30-2018
Citation: 22 CCR 12 66262.40(a) - California Code of Regulations, Title 22, Chapter 12, Section(s) 66262.40(a)
Violation Description: Failure to keep a copy of each properly signed manifest for at least three years from the date the waste was accepted by the initial transporter. The manifest signed at the time the waste was accepted for transport shall be kept until receiving a signed copy from the designated facility which received the waste.
Violation Notes: OBSERVATION: The hazardous waste manifest for the construction related hazardous waste disposed of after the fire in 2016 was unavailable for review. CORRECTIVE ACTION: Submit a copy of the hazardous waste manifest for the construction related hazardous waste disposed of after the fire in 2016 to this division.
Violation Division: San Bernardino County Fire Department
Violation Program: HW

Map ID
Direction
Distance
Elevation

MAP FINDINGS

Site

Database(s)

EDR ID Number
EPA ID Number

WHOLESALE PALLETS INC (Continued)

S112885002

Violation Source: CERS

Site ID: 357018
Site Name: AG CONSTRUCTION
Violation Date: 08-12-2015
Citation: HSC 6.5 Multiple Sections - California Health and Safety Code, Chapter 6.5, Section(s) Multiple Sections
Violation Description: Haz Waste Generator Program - Operations/Maintenance - General
Violation Notes: Returned to compliance on 10/19/2015. Failure to establish a Contingency Plan (CCR 66265.51(a))
Violation Division: San Bernardino County Fire Department
Violation Program: HW
Violation Source: CERS

Site ID: 357018
Site Name: AG CONSTRUCTION
Violation Date: 08-12-2015
Citation: 22 CCR 16 66266.130 - California Code of Regulations, Title 22, Chapter 16, Section(s) 66266.130
Violation Description: Failure to properly handle, manage, label, and recycle used oil and fuel filters.
Violation Notes: Returned to compliance on 10/02/2015.
Violation Division: San Bernardino County Fire Department
Violation Program: HW
Violation Source: CERS

Site ID: 357018
Site Name: AG CONSTRUCTION
Violation Date: 08-12-2015
Citation: HSC 6.5 Multiple Sections - California Health and Safety Code, Chapter 6.5, Section(s) Multiple Sections
Violation Description: Haz Waste Generator Program - Operations/Maintenance - General
Violation Notes: Returned to compliance on 10/02/2015. Failure to note accumulation start date on labels (CCR 66262.34(f)(2))
Violation Division: San Bernardino County Fire Department
Violation Program: HW
Violation Source: CERS

Site ID: 357018
Site Name: AG CONSTRUCTION
Violation Date: 08-12-2015
Citation: HSC 6.95 25507 - California Health and Safety Code, Chapter 6.95, Section(s) 25507
Violation Description: Failure to adequately establish and implement a business plan when storing/handling a hazardous material at or above reportable quantities.
Violation Notes: Returned to compliance on 10/19/2015.
Violation Division: San Bernardino County Fire Department
Violation Program: HMRRP
Violation Source: CERS

Site ID: 357018
Site Name: AG CONSTRUCTION
Violation Date: 08-30-2018
Citation: HSC 6.5 25250.22 - California Health and Safety Code, Chapter 6.5, Section(s) 25250.22
Violation Description: Failure to properly manage used oil and/or fuel filters in accordance

Map ID
Direction
Distance
Elevation

MAP FINDINGS

Site

Database(s)

EDR ID Number
EPA ID Number

WHOLESALE PALLETS INC (Continued)

S112885002

Violation Notes: with the requirements.
OBSERVATION: At the time of inspection it was observed that (1)- 55 gallon drum of used drained oil and fuel filters, located in the hazardous waste storage area on the West side of the property, were observed to be missing a label. CORRECTIVE ACTION: Submit a signed Certificate of Compliance indicating that the used drained oil filters are being properly labeled including the statement "Used Drain Oil Filters" and the accumulation start date.

Violation Division: San Bernardino County Fire Department
Violation Program: HW
Violation Source: CERS

Site ID: 357018
Site Name: AG CONSTRUCTION
Violation Date: 10-02-2015
Citation: HSC 6.95 25508(d) - California Health and Safety Code, Chapter 6.95, Section(s) 25508(d)

Violation Description: Failure to complete and/or electronically submit a business plan when storing/handling a hazardous material at or above reportable quantities.

Violation Notes: Returned to compliance on 10/19/2015. Only the FACILITY information was submitted to the CERS website. The INVENTORY section and the PLANS section still need to be submitted. Submit these sections of the plan within 30 days to the CERS website.

Violation Division: San Bernardino County Fire Department
Violation Program: HMRRP
Violation Source: CERS

Site ID: 357018
Site Name: AG CONSTRUCTION
Violation Date: 08-08-2013
Citation: HSC 6.67 Multiple - California Health and Safety Code, Chapter 6.67, Section(s) Multiple

Violation Description: Haz Waste Generator Program - Operations/Maintenance - General

Violation Notes: Returned to compliance on 10/02/2015. Failure to label hazardous waste containers (CCR 66262.34(f)(3))

Violation Division: San Bernardino County Fire Department
Violation Program: HW
Violation Source: CERS

Site ID: 357018
Site Name: AG CONSTRUCTION
Violation Date: 08-12-2015
Citation: HSC 6.5 Multiple Sections - California Health and Safety Code, Chapter 6.5, Section(s) Multiple Sections

Violation Description: Haz Waste Generator Program - Operations/Maintenance - General

Violation Notes: Returned to compliance on 10/02/2015. Failure to complete hazardous waste labels (CCR 66262.34(f)(3))

Violation Division: San Bernardino County Fire Department
Violation Program: HW
Violation Source: CERS

Site ID: 357018
Site Name: AG CONSTRUCTION
Violation Date: 08-12-2015
Citation: HSC 6.5 Multiple Sections - California Health and Safety Code, Chapter 6.5, Section(s) Multiple Sections

Map ID
Direction
Distance
Elevation

MAP FINDINGS

Site

Database(s)

EDR ID Number
EPA ID Number

WHOLESALE PALLETS INC (Continued)

S112885002

Violation Description: Haz Waste Generator Program - Operations/Maintenance - General
Violation Notes: Returned to compliance on 10/02/2015. Hazardous waste accumulation time exceeded (CCR 66262.34(a))

Violation Division: San Bernardino County Fire Department
Violation Program: HW
Violation Source: CERS

Site ID: 357018
Site Name: AG CONSTRUCTION
Violation Date: 08-30-2018
Citation: 40 CFR 1 262.34(d)(5)(iii) - U.S. Code of Federal Regulations, Title 40, Chapter 1, Section(s) 262.34(d)(5)(iii)

Violation Description: Failure to ensure that all employees are thoroughly familiar with proper waste handling and emergency procedures, relevant to their responsibilities during normal facility operations and emergencies.
Violation Notes: OBSERVATION: Employees are not thoroughly familiar with proper waste handling and emergency procedures as demonstrated by the number and/or type of hazardous waste violations observed at the time of inspection. CORRECTIVE ACTION: Submit documentation demonstrating that employees have been properly trained.

Violation Division: San Bernardino County Fire Department
Violation Program: HW
Violation Source: CERS

Site ID: 357018
Site Name: AG CONSTRUCTION
Violation Date: 08-08-2013
Citation: HSC 6.67 Multiple - California Health and Safety Code, Chapter 6.67, Section(s) Multiple

Violation Description: Haz Waste Generator Program - Operations/Maintenance - General
Violation Notes: Returned to compliance on 10/02/2015. Failure to manage hazardous waste lawfully (CHSC 25154)

Violation Division: San Bernardino County Fire Department
Violation Program: HW
Violation Source: CERS

Site ID: 357018
Site Name: AG CONSTRUCTION
Violation Date: 08-12-2015
Citation: HSC 6.5 Multiple Sections - California Health and Safety Code, Chapter 6.5, Section(s) Multiple Sections

Violation Description: Haz Waste Generator Program - Operations/Maintenance - General
Violation Notes: Returned to compliance on 10/02/2015. Failure to label hazardous waste containers (CCR 66262.34(f)(3))

Violation Division: San Bernardino County Fire Department
Violation Program: HW
Violation Source: CERS

Site ID: 357018
Site Name: AG CONSTRUCTION
Violation Date: 08-30-2018
Citation: HSC 6.95 25508(a)(3) - California Health and Safety Code, Chapter 6.95, Section(s) 25508(a)(3)

Violation Description: Failure to complete and electronically submit hazardous material inventory information for all reportable hazardous materials on site at or above reportable quantities.
Violation Notes: Returned to compliance on 10/22/2018. OBSERVATION: At the time of

Map ID
Direction
Distance
Elevation

MAP FINDINGS

Site

Database(s)

EDR ID Number
EPA ID Number

WHOLESALE PALLETS INC (Continued)

S112885002

inspection it was observed that the inventory submitted to the CERS was not complete. Update and include the following maximum daily amounts: (1)- 55 gallon drum of waste oily water, (1)- 55 gallon drum of used drained oil filters, (1)- 55 gallon drums of used antifreeze, (1)- 55 gallon drum of new oil and (1)- 250 gallon tote of used oil, as well as, any amount of hazardous waste generated on site.
CORRECTIVE ACTION: Submit an accurate and complete hazardous materials inventory into CERS and submit a signed Certificate of Compliance confirming the violation has been corrected.

Violation Division: San Bernardino County Fire Department
Violation Program: HMRRP
Violation Source: CERS

Site ID: 357018
Site Name: AG CONSTRUCTION
Violation Date: 08-08-2013
Citation: HSC 6.95 25505(a) - California Health and Safety Code, Chapter 6.95, Section(s) 25505(a)

Violation Description: Owner/Operator failed to complete and/or submit a Hazardous Materials Business Plan when storing hazardous materials at or above the thresholds quantities of 55 gallons/500 lbs/200 cubic feet.

Violation Notes: Returned to compliance on 10/19/2015. Facility actually changed names to AG Construction from Mission Building Materials. The operator was not aware of this change so the inspection report violations were indicated is if this was an unpermitted facility.

Violation Division: San Bernardino County Fire Department
Violation Program: HMRRP
Violation Source: CERS

Site ID: 357018
Site Name: AG CONSTRUCTION
Violation Date: 08-08-2013
Citation: HSC 6.67 Multiple - California Health and Safety Code, Chapter 6.67, Section(s) Multiple

Violation Description: Haz Waste Generator Program - Operations/Maintenance - General
Violation Notes: Returned to compliance on 10/02/2015. Failure to operate and maintain facility to prevent a fire, spill or release (CCR 66265.31)

Violation Division: San Bernardino County Fire Department
Violation Program: HW
Violation Source: CERS

Site ID: 357018
Site Name: AG CONSTRUCTION
Violation Date: 08-12-2015
Citation: HSC 6.5 Multiple - California Health and Safety Code, Chapter 6.5, Section(s) Multiple

Violation Description: Haz Waste Generator Program - Administration/Documentation - General
Violation Notes: Returned to compliance on 10/02/2015. Failure to obtain an EPA ID Number (CCR 66262.12(a))

Violation Division: San Bernardino County Fire Department
Violation Program: HW
Violation Source: CERS

Site ID: 357018
Site Name: AG CONSTRUCTION
Violation Date: 08-30-2018
Citation: HSC 6.95 25505(a)(4) - California Health and Safety Code, Chapter

Map ID
Direction
Distance
Elevation

MAP FINDINGS

Site

Database(s)

EDR ID Number
EPA ID Number

WHOLESALE PALLETS INC (Continued)

S112885002

Violation Description: 6.95, Section(s) 25505(a)(4)
Failure to provide initial and annual training to all employees in safety procedures in the event of a release or threatened release of a hazardous material or failure to document and maintain training records for a minimum of three years.

Violation Notes: OBSERVATION: At the time of inspection, the hazardous material training records for all employees were not available for review.
CORRECTIVE ACTION: Submit a signed statement indicating that initial and annual training is conducted and that training records are maintained for a minimum of three years.

Violation Division: San Bernardino County Fire Department
Violation Program: HMRRP
Violation Source: CERS

Site ID: 357018
Site Name: AG CONSTRUCTION
Violation Date: 08-08-2013
Citation: 22 CCR 16 66266.130 - California Code of Regulations, Title 22, Chapter 16, Section(s) 66266.130

Violation Description: Failure to properly handle, manage, label, and recycle used oil and fuel filters.

Violation Notes: Returned to compliance on 10/02/2015.

Violation Division: San Bernardino County Fire Department
Violation Program: HW
Violation Source: CERS

Site ID: 357018
Site Name: AG CONSTRUCTION
Violation Date: 08-12-2015
Citation: HSC 6.5 Multiple Sections - California Health and Safety Code, Chapter 6.5, Section(s) Multiple Sections

Violation Description: Haz Waste Generator Program - Operations/Maintenance - General

Violation Notes: Returned to compliance on 10/02/2015. Failure to keep hazardous waste containers closed when not in active use (CCR 66265.173(a))

Violation Division: San Bernardino County Fire Department
Violation Program: HW
Violation Source: CERS

Site ID: 357018
Site Name: AG CONSTRUCTION
Violation Date: 08-30-2018
Citation: HSC 6.5 25123.3(h)(1) - California Health and Safety Code, Chapter 6.5, Section(s) 25123.3(h)(1)

Violation Description: Failure to send hazardous waste offsite for treatment, storage, or disposal within 180 days (or 270 days if waste is transported over 200 miles) for a generator who generates less than 1000 kilogram per month if all of the following conditions are met: (1) The quantity of hazardous waste accumulated onsite never exceeds 6,000 kilograms. (2) The generator complies with the requirements of 40 Code of Federal Regulations section 262.34(d), (e) and (f). (3) The generator does not hold acutely hazardous waste or extremely hazardous waste in an amount greater than one kilogram for more than 90 days.

Violation Notes: OBSERVATION: The accumulation start date could not be determined for the (1)- 55 gallon drum of used antifreeze and the approximately (6)- 1 gallon containers of material identified by the facility as hazardous waste concrete stabilizers, which were both missing hazardous waste labels. The most receipt manifest pick-up for the used

Map ID
Direction
Distance
Elevation

MAP FINDINGS

Site

Database(s)

EDR ID Number
EPA ID Number

WHOLESALE PALLETS INC (Continued)

S112885002

antifreeze was dated 6/7/17. The accumulation time limit has therefore been exceeded. CORRECTIVE ACTION: Submit a copy of manifests for disposal of the used antifreeze and all material which has been identified by the facility as a hazardous waste, including the approximately (6)- 1 gallon containers of waste concrete stabilizers. Hazardous waste must be disposed of by an approved hazardous waste hauler.

Violation Division: San Bernardino County Fire Department
Violation Program: HW
Violation Source: CERS

Site ID: 357018
Site Name: AG CONSTRUCTION
Violation Date: 08-12-2015
Citation: HSC 6.5 Multiple Sections - California Health and Safety Code, Chapter 6.5, Section(s) Multiple Sections

Violation Description: Haz Waste Generator Program - Operations/Maintenance - General
Violation Notes: Returned to compliance on 10/02/2015. Failure to manage hazardous waste lawfully (CHSC 25154) Repeat of violations for hazardous waste management from previous inspection

Violation Division: San Bernardino County Fire Department
Violation Program: HW
Violation Source: CERS

Site ID: 357018
Site Name: AG CONSTRUCTION
Violation Date: 08-12-2015
Citation: HSC 6.95 25508(d) - California Health and Safety Code, Chapter 6.95, Section(s) 25508(d)

Violation Description: Failure to complete and/or electronically submit a business plan when storing/handling a hazardous material at or above reportable quantities.

Violation Notes: Returned to compliance on 10/19/2015.
Violation Division: San Bernardino County Fire Department
Violation Program: HMRRP
Violation Source: CERS

Site ID: 357018
Site Name: AG CONSTRUCTION
Violation Date: 08-08-2013
Citation: HSC 6.67 Multiple - California Health and Safety Code, Chapter 6.67, Section(s) Multiple

Violation Description: Haz Waste Generator Program - Operations/Maintenance - General
Violation Notes: Returned to compliance on 10/02/2015. Failure to complete hazardous waste labels (CCR 66262.34(f)(3))

Violation Division: San Bernardino County Fire Department
Violation Program: HW
Violation Source: CERS

Site ID: 357018
Site Name: AG CONSTRUCTION
Violation Date: 08-08-2013
Citation: HSC 6.67 Multiple - California Health and Safety Code, Chapter 6.67, Section(s) Multiple

Violation Description: Haz Waste Generator Program - Operations/Maintenance - General
Violation Notes: Returned to compliance on 10/02/2015. Failure to note accumulation start date on labels (CCR 66262.34(f)(2))

Map ID
Direction
Distance
Elevation

MAP FINDINGS

Site

Database(s)

EDR ID Number
EPA ID Number

WHOLESALE PALLETS INC (Continued)

S112885002

Violation Division: San Bernardino County Fire Department
Violation Program: HW
Violation Source: CERS

Evaluation:

Eval General Type: Compliance Evaluation Inspection
Eval Date: 08-08-2013
Violations Found: Yes
Eval Type: Routine done by local agency
Eval Notes: Routine inspection
Eval Division: San Bernardino County Fire Department
Eval Program: HMRRP
Eval Source: CERS

Eval General Type: Compliance Evaluation Inspection
Eval Date: 08-08-2013
Violations Found: Yes
Eval Type: Routine done by local agency
Eval Notes: Routine inspection
Eval Division: San Bernardino County Fire Department
Eval Program: HW
Eval Source: CERS

Eval General Type: Compliance Evaluation Inspection
Eval Date: 08-12-2015
Violations Found: Yes
Eval Type: Routine done by local agency
Eval Notes: Routine inspection
Eval Division: San Bernardino County Fire Department
Eval Program: HMRRP
Eval Source: CERS

Eval General Type: Compliance Evaluation Inspection
Eval Date: 08-12-2015
Violations Found: Yes
Eval Type: Routine done by local agency
Eval Notes: Routine inspection
Eval Division: San Bernardino County Fire Department
Eval Program: HW
Eval Source: CERS

Eval General Type: Compliance Evaluation Inspection
Eval Date: 08-30-2018
Violations Found: Yes
Eval Type: Routine done by local agency
Eval Notes: Not reported
Eval Division: San Bernardino County Fire Department
Eval Program: HMRRP
Eval Source: CERS

Eval General Type: Compliance Evaluation Inspection
Eval Date: 08-30-2018
Violations Found: Yes
Eval Type: Routine done by local agency
Eval Notes: Not reported
Eval Division: San Bernardino County Fire Department
Eval Program: HW

Map ID
Direction
Distance
Elevation

MAP FINDINGS

Site

Database(s)

EDR ID Number
EPA ID Number

WHOLESALE PALLETS INC (Continued)

S112885002

Eval Source: CERS

Eval General Type: Other/Unknown
Eval Date: 10-02-2015
Violations Found: No
Eval Type: Other, not routine, done by local agency
Eval Notes: Reinspection
Eval Division: San Bernardino County Fire Department
Eval Program: HW
Eval Source: CERS

Eval General Type: Other/Unknown
Eval Date: 10-02-2015
Violations Found: Yes
Eval Type: Other, not routine, done by local agency
Eval Notes: Re-inspection to follow up from 8/12/15
Eval Division: San Bernardino County Fire Department
Eval Program: HMRRP
Eval Source: CERS

Enforcement Action:

Site ID: 357018
Site Name: AG CONSTRUCTION
Site Address: 807 E STATE ST
Site City: ONTARIO
Site Zip: 91761
Enf Action Date: 08-08-2013
Enf Action Type: Notice of Violation (Unified Program)
Enf Action Description: Notice of Violation Issued by the Inspector at the Time of Inspection
Enf Action Notes: Not reported
Enf Action Division: San Bernardino County Fire Department
Enf Action Program: HMRRP
Enf Action Source: CERS

Site ID: 357018
Site Name: AG CONSTRUCTION
Site Address: 807 E STATE ST
Site City: ONTARIO
Site Zip: 91761
Enf Action Date: 08-08-2013
Enf Action Type: Notice of Violation (Unified Program)
Enf Action Description: Notice of Violation Issued by the Inspector at the Time of Inspection
Enf Action Notes: Not reported
Enf Action Division: San Bernardino County Fire Department
Enf Action Program: HW
Enf Action Source: CERS

Site ID: 357018
Site Name: AG CONSTRUCTION
Site Address: 807 E STATE ST
Site City: ONTARIO
Site Zip: 91761
Enf Action Date: 08-12-2015
Enf Action Type: Notice of Violation (Unified Program)
Enf Action Description: Notice of Violation Issued by the Inspector at the Time of Inspection
Enf Action Notes: Not reported
Enf Action Division: San Bernardino County Fire Department

Map ID
Direction
Distance
Elevation

MAP FINDINGS

Site

Database(s)

EDR ID Number
EPA ID Number

WHOLESALE PALLETS INC (Continued)

S112885002

Enf Action Program: HMRRP
Enf Action Source: CERS

Site ID: 357018
Site Name: AG CONSTRUCTION
Site Address: 807 E STATE ST
Site City: ONTARIO
Site Zip: 91761
Enf Action Date: 08-12-2015
Enf Action Type: Notice of Violation (Unified Program)
Enf Action Description: Notice of Violation Issued by the Inspector at the Time of Inspection
Enf Action Notes: Not reported
Enf Action Division: San Bernardino County Fire Department
Enf Action Program: HW
Enf Action Source: CERS

Site ID: 357018
Site Name: AG CONSTRUCTION
Site Address: 807 E STATE ST
Site City: ONTARIO
Site Zip: 91761
Enf Action Date: 10-02-2015
Enf Action Type: Notice of Violation (Unified Program)
Enf Action Description: Notice of Violation Issued by the Inspector at the Time of Inspection
Enf Action Notes: Not reported
Enf Action Division: San Bernardino County Fire Department
Enf Action Program: HMRRP
Enf Action Source: CERS

Coordinates:
Site ID: 357018
Facility Name: AG CONSTRUCTION
Env Int Type Code: HWG
Program ID: 10639882
Coord Name: Not reported
Ref Point Type Desc: Center of a facility or station.
Latitude: 34.061090
Longitude: -117.638840

Affiliation:
Affiliation Type Desc: Legal Owner
Entity Name: ALBERTO GARCIA
Entity Title: Not reported
Affiliation Address: 807 E State St
Affiliation City: ONTARIO
Affiliation State: CA
Affiliation Country: United States
Affiliation Zip: 91761
Affiliation Phone: (909) 986-7878

Affiliation Type Desc: Facility Mailing Address
Entity Name: Mailing Address
Entity Title: Not reported
Affiliation Address: 807 E State St
Affiliation City: Ontario
Affiliation State: CA

Map ID
Direction
Distance
Elevation

MAP FINDINGS

Site

Database(s)

EDR ID Number
EPA ID Number

WHOLESALE PALLETS INC (Continued)

S112885002

Affiliation Country: Not reported
Affiliation Zip: 91761
Affiliation Phone: Not reported

Affiliation Type Desc: Operator
Entity Name: ALBERTO GARCIA
Entity Title: Not reported
Affiliation Address: Not reported
Affiliation City: Not reported
Affiliation State: Not reported
Affiliation Country: Not reported
Affiliation Zip: Not reported
Affiliation Phone: (951) 905-7979

Affiliation Type Desc: Property Owner
Entity Name: CLS PROPERTIES, LLC
Entity Title: Not reported
Affiliation Address: 1424 S MAGNOLIA AVENUE
Affiliation City: Ontario
Affiliation State: CA
Affiliation Country: United States
Affiliation Zip: 91762
Affiliation Phone: (909) 986-7878

Affiliation Type Desc: Environmental Contact
Entity Name: ALBERTO GARCIA
Entity Title: Not reported
Affiliation Address: 807 E State St
Affiliation City: Ontario
Affiliation State: CA
Affiliation Country: Not reported
Affiliation Zip: 91761
Affiliation Phone: Not reported

Affiliation Type Desc: Parent Corporation
Entity Name: ALBERTO GARCIA CONSTRUCTION SERVICES, INC.
Entity Title: Not reported
Affiliation Address: Not reported
Affiliation City: Not reported
Affiliation State: Not reported
Affiliation Country: Not reported
Affiliation Zip: Not reported
Affiliation Phone: Not reported

Affiliation Type Desc: CUPA District
Entity Name: San Bernardino County Fire
Entity Title: Not reported
Affiliation Address: 620 South E Street
Affiliation City: San Bernardino
Affiliation State: CA
Affiliation Country: Not reported
Affiliation Zip: 92415-0153
Affiliation Phone: (909) 386-8401

Affiliation Type Desc: Document Preparer
Entity Name: Laura Lopez
Entity Title: Not reported

Map ID
Direction
Distance
Elevation

MAP FINDINGS

Site

Database(s)

EDR ID Number
EPA ID Number

WHOLESALE PALLETS INC (Continued)

S112885002

Affiliation Address: Not reported
Affiliation City: Not reported
Affiliation State: Not reported
Affiliation Country: Not reported
Affiliation Zip: Not reported
Affiliation Phone: Not reported

Affiliation Type Desc: Identification Signer
Entity Name: Laura Lopez
Entity Title: OFFICE ADMINISTRATOR
Affiliation Address: Not reported
Affiliation City: Not reported
Affiliation State: Not reported
Affiliation Country: Not reported
Affiliation Zip: Not reported
Affiliation Phone: Not reported

B58
SW
< 1/8
0.015 mi.
80 ft.

VERIZON BUSINESS: ONTRCA
756 E STATE ST
ONTARIO, CA 91761

San Bern. Co. Permit **S106230184**
N/A

Site 1 of 2 in cluster B

Relative:
Lower

San Bern. Co. Permit:

Actual:
977 ft.

Name: VERIZON BUSINESS: ONTRCA
Address: 756 E STATE ST
City,State,Zip: ONTARIO, CA 91761
Region: SAN BERNARDINO
Facility ID: FA0004638
Owner: MCI COMMUNICATIONS SERVICES, INC DBA VERIZON BUSINESS
Permit Number: PT0004773
Permit Category: HAZARDOUS MATERIALS 1-3 CHEMICALS SPECIAL
Facility Status: ACTIVE
Expiration Date: 08/31/2020

C59
South
< 1/8
0.018 mi.
96 ft.

J&C AUTO REPAIR & TIRE INC
806 E STATE ST
ONTARIO, CA 91761

RCRA NonGen / NLR **1026466423**
CAC003071708

Site 1 of 6 in cluster C

Relative:
Lower

RCRA NonGen / NLR:

Actual:
976 ft.

Date Form Received by Agency: 2020-06-19 00:00:00.0
Handler Name: J&C AUTO REPAIR & TIRE INC
Handler Address: 806 E STATE ST
Handler City,State,Zip: ONTARIO, CA 91761
EPA ID: CAC003071708
Contact Name: J&C AUTO REPAIR & TIRE INC
Contact Address: 806 E STATE ST
Contact City,State,Zip: ONTARIO, CA 91761
Contact Telephone: 909-984-6078
Contact Fax: Not reported
Contact Email: URBINAFAM@YAHOO.COM
Contact Title: Not reported
EPA Region: 09

Map ID
 Direction
 Distance
 Elevation

MAP FINDINGS

Site

Database(s)

EDR ID Number
 EPA ID Number

J&C AUTO REPAIR & TIRE INC (Continued)

1026466423

Land Type:	Not reported
Federal Waste Generator Description:	Not a generator, verified
Non-Notifier:	Not reported
Biennial Report Cycle:	Not reported
Accessibility:	Not reported
Active Site Indicator:	Not reported
State District Owner:	Not reported
State District:	Not reported
Mailing Address:	806 E STATE ST
Mailing City, State, Zip:	ONTARIO, CA 91761
Owner Name:	JOSE ORDONEZ
Owner Type:	Other
Operator Name:	J&C AUTO REPAIR & TIRE INC
Operator Type:	Other
Short-Term Generator Activity:	No
Importer Activity:	No
Mixed Waste Generator:	No
Transporter Activity:	No
Transfer Facility Activity:	No
Recycler Activity with Storage:	No
Small Quantity On-Site Burner Exemption:	No
Smelting Melting and Refining Furnace Exemption:	No
Underground Injection Control:	No
Off-Site Waste Receipt:	No
Universal Waste Indicator:	No
Universal Waste Destination Facility:	No
Federal Universal Waste:	No
Active Site Fed-Reg Treatment Storage and Disposal Facility:	Not reported
Active Site Converter Treatment storage and Disposal Facility:	Not reported
Active Site State-Reg Treatment Storage and Disposal Facility:	Not reported
Active Site State-Reg Handler:	---
Federal Facility Indicator:	Not reported
Hazardous Secondary Material Indicator:	N
Sub-Part K Indicator:	Not reported
Commercial TSD Indicator:	No
Treatment Storage and Disposal Type:	Not reported
2018 GPRA Permit Baseline:	Not on the Baseline
2018 GPRA Renewals Baseline:	Not on the Baseline
Permit Renewals Workload Universe:	Not reported
Permit Workload Universe:	Not reported
Permit Progress Universe:	Not reported
Post-Closure Workload Universe:	Not reported
Closure Workload Universe:	Not reported
202 GPRA Corrective Action Baseline:	No
Corrective Action Workload Universe:	No
Subject to Corrective Action Universe:	No
Non-TSDs Where RCRA CA has Been Imposed Universe:	No
TSDs Potentially Subject to CA Under 3004 (u)/(v) Universe:	No
TSDs Only Subject to CA under Discretionary Auth Universe:	No
Corrective Action Priority Ranking:	No NCAPS ranking
Environmental Control Indicator:	No
Institutional Control Indicator:	No
Human Exposure Controls Indicator:	N/A
Groundwater Controls Indicator:	N/A
Operating TSD Universe:	Not reported
Full Enforcement Universe:	Not reported
Significant Non-Complier Universe:	No

Map ID
Direction
Distance
Elevation

MAP FINDINGS

Site

Database(s)

EDR ID Number
EPA ID Number

J&C AUTO REPAIR & TIRE INC (Continued)

1026466423

Unaddressed Significant Non-Complier Universe: No
Addressed Significant Non-Complier Universe: No
Significant Non-Complier With a Compliance Schedule Universe: No
Financial Assurance Required: Not reported
Handler Date of Last Change: 2020-07-10 18:44:27.0
Recognized Trader-Importer: No
Recognized Trader-Exporter: No
Importer of Spent Lead Acid Batteries: No
Exporter of Spent Lead Acid Batteries: No
Recycler Activity Without Storage: No
Manifest Broker: No
Sub-Part P Indicator: No

Handler - Owner Operator:

Owner/Operator Indicator: Operator
Owner/Operator Name: J&C AUTO REPAIR & TIRE INC
Legal Status: Other
Date Became Current: Not reported
Date Ended Current: Not reported
Owner/Operator Address: 806 E STATE ST
Owner/Operator City,State,Zip: ONTARIO, CA 91761
Owner/Operator Telephone: 909-984-6078
Owner/Operator Telephone Ext: Not reported
Owner/Operator Fax: Not reported
Owner/Operator Email: Not reported

Owner/Operator Indicator: Owner
Owner/Operator Name: JOSE ORDONEZ
Legal Status: Other
Date Became Current: Not reported
Date Ended Current: Not reported
Owner/Operator Address: 806 E STATE ST
Owner/Operator City,State,Zip: ONTARIO, CA 91761
Owner/Operator Telephone: 909-984-6078
Owner/Operator Telephone Ext: Not reported
Owner/Operator Fax: Not reported
Owner/Operator Email: Not reported

Historic Generators:

Receive Date: 2020-06-19 00:00:00.0
Handler Name: J&C AUTO REPAIR & TIRE INC
Federal Waste Generator Description: Not a generator, verified
State District Owner: Not reported
Large Quantity Handler of Universal Waste: No
Recognized Trader Importer: No
Recognized Trader Exporter: No
Spent Lead Acid Battery Importer: No
Spent Lead Acid Battery Exporter: No
Current Record: Yes
Non Storage Recycler Activity: Not reported
Electronic Manifest Broker: Not reported

List of NAICS Codes and Descriptions:

NAICS Code: 811111
NAICS Description: GENERAL AUTOMOTIVE REPAIR

Map ID
Direction
Distance
Elevation

MAP FINDINGS

Site

Database(s)

EDR ID Number
EPA ID Number

J&C AUTO REPAIR & TIRE INC (Continued)

1026466423

Facility Has Received Notices of Violations:
Violations: No Violations Found

Evaluation Action Summary:
Evaluations: No Evaluations Found

**D60
SE
< 1/8
0.020 mi.
105 ft.**

**RSR AUTO REPAIR AND BODY SHOP
402 S BON VIEW
ONTARIO, CA 91761**

**San Bern. Co. Permit S110168963
N/A**

Site 1 of 17 in cluster D

**Relative:
Lower
Actual:
975 ft.**

San Bern. Co. Permit:
Name: RSR AUTO REPAIR AND BODY SHOP
Address: 402 S BON VIEW
City,State,Zip: ONTARIO, CA 91761
Region: SAN BERNARDINO
Facility ID: FA0012953
Owner: SOTO, FRANCISCO
Permit Number: PT0022663
Permit Category: CONDITIONALLY EXEMPT SM QTY GENERATOR SPECIAL
Facility Status: INACTIVE
Expiration Date: 12/31/2016

Name: RSR AUTO REPAIR AND BODY SHOP
Address: 402 S BON VIEW
City,State,Zip: ONTARIO, CA 91761
Region: SAN BERNARDINO
Facility ID: FA0012953
Owner: SOTO, FRANCISCO
Permit Number: PT0022662
Permit Category: HAZARDOUS MATERIALS 1-3 CHEMICALS
Facility Status: INACTIVE
Expiration Date: 12/31/2013

Name: GENERAL AUTO
Address: 402 S BON VIEW AVE
City,State,Zip: ONTARIO, CA 91761
Region: SAN BERNARDINO
Facility ID: FA0007479
Owner: WILLIAM PEWSEY
Permit Number: PT0012745
Permit Category: SPECIAL GENERATOR
Facility Status: INACTIVE
Expiration Date: 11/30/2004

Name: GENERAL AUTO
Address: 402 S BON VIEW AVE
City,State,Zip: ONTARIO, CA 91761
Region: SAN BERNARDINO
Facility ID: FA0007479
Owner: WILLIAM PEWSEY
Permit Number: PT0012746
Permit Category: SPECIAL HANDLER
Facility Status: INACTIVE
Expiration Date: 11/30/2004

Map ID
 Direction
 Distance
 Elevation

MAP FINDINGS

Site

Database(s)

EDR ID Number
 EPA ID Number

D61
SE
 < 1/8
 0.020 mi.
 105 ft.

HOLT AUTOBODY AND PAINT
402 S BON VIEW AVE
ONTARIO, CA 91761

RCRA NonGen / NLR

1025872360
CAL000445481

Site 2 of 17 in cluster D

Relative:
Lower

RCRA NonGen / NLR:

Actual:
975 ft.

Date Form Received by Agency:	2019-04-22 00:00:00.0
Handler Name:	HOLT AUTOBODY AND PAINT
Handler Address:	402 S BON VIEW AVE
Handler City,State,Zip:	ONTARIO, CA 91761
EPA ID:	CAL000445481
Contact Name:	BRIAN RAMIREZ
Contact Address:	402 S BON VIEW AVE
Contact City,State,Zip:	ONTARIO, CA 91761
Contact Telephone:	909-503-2374
Contact Fax:	Not reported
Contact Email:	Not reported
Contact Title:	Not reported
EPA Region:	09
Land Type:	Not reported
Federal Waste Generator Description:	Not a generator, verified
Non-Notifier:	Not reported
Biennial Report Cycle:	Not reported
Accessibility:	Not reported
Active Site Indicator:	Handler Activities
State District Owner:	Not reported
State District:	Not reported
Mailing Address:	402 S BON VIEW AVE
Mailing City,State,Zip:	ONTARIO, CA 91761
Owner Name:	BRIAN RAMIREZ
Owner Type:	Other
Operator Name:	BRIAN RAMIREZ
Operator Type:	Other
Short-Term Generator Activity:	No
Importer Activity:	No
Mixed Waste Generator:	No
Transporter Activity:	No
Transfer Facility Activity:	No
Recycler Activity with Storage:	Yes
Small Quantity On-Site Burner Exemption:	No
Smelting Melting and Refining Furnace Exemption:	No
Underground Injection Control:	No
Off-Site Waste Receipt:	No
Universal Waste Indicator:	Yes
Universal Waste Destination Facility:	Yes
Federal Universal Waste:	No
Active Site Fed-Reg Treatment Storage and Disposal Facility:	Not reported
Active Site Converter Treatment storage and Disposal Facility:	Not reported
Active Site State-Reg Treatment Storage and Disposal Facility:	Not reported
Active Site State-Reg Handler:	---
Federal Facility Indicator:	Not reported
Hazardous Secondary Material Indicator:	N
Sub-Part K Indicator:	Not reported
Commercial TSD Indicator:	No
Treatment Storage and Disposal Type:	Not reported
2018 GPRA Permit Baseline:	Not on the Baseline
2018 GPRA Renewals Baseline:	Not on the Baseline
Permit Renewals Workload Universe:	Not reported

Map ID
Direction
Distance
Elevation

MAP FINDINGS

Site

Database(s)

EDR ID Number
EPA ID Number

HOLT AUTOBODY AND PAINT (Continued)

1025872360

Permit Workload Universe:	Not reported
Permit Progress Universe:	Not reported
Post-Closure Workload Universe:	Not reported
Closure Workload Universe:	Not reported
202 GPRA Corrective Action Baseline:	No
Corrective Action Workload Universe:	No
Subject to Corrective Action Universe:	No
Non-TSDFs Where RCRA CA has Been Imposed Universe:	No
TSDFs Potentially Subject to CA Under 3004 (u)/(v) Universe:	No
TSDFs Only Subject to CA under Discretionary Auth Universe:	No
Corrective Action Priority Ranking:	No NCAPS ranking
Environmental Control Indicator:	No
Institutional Control Indicator:	No
Human Exposure Controls Indicator:	N/A
Groundwater Controls Indicator:	N/A
Operating TSDF Universe:	Not reported
Full Enforcement Universe:	Not reported
Significant Non-Complier Universe:	No
Unaddressed Significant Non-Complier Universe:	No
Addressed Significant Non-Complier Universe:	No
Significant Non-Complier With a Compliance Schedule Universe:	No
Financial Assurance Required:	Not reported
Handler Date of Last Change:	2019-06-28 17:27:02.0
Recognized Trader-Importer:	No
Recognized Trader-Exporter:	No
Importer of Spent Lead Acid Batteries:	No
Exporter of Spent Lead Acid Batteries:	No
Recycler Activity Without Storage:	No
Manifest Broker:	No
Sub-Part P Indicator:	No

Handler - Owner Operator:

Owner/Operator Indicator:	Operator
Owner/Operator Name:	BRIAN RAMIREZ
Legal Status:	Other
Date Became Current:	Not reported
Date Ended Current:	Not reported
Owner/Operator Address:	402 S BON VIEW AVE
Owner/Operator City,State,Zip:	ONTARIO, CA 91761
Owner/Operator Telephone:	909-503-2374
Owner/Operator Telephone Ext:	Not reported
Owner/Operator Fax:	Not reported
Owner/Operator Email:	Not reported

Owner/Operator Indicator:	Owner
Owner/Operator Name:	BRIAN RAMIREZ
Legal Status:	Other
Date Became Current:	Not reported
Date Ended Current:	Not reported
Owner/Operator Address:	402 S BON VIEW AVE
Owner/Operator City,State,Zip:	ONTARIO, CA 91761
Owner/Operator Telephone:	909-675-2766
Owner/Operator Telephone Ext:	Not reported
Owner/Operator Fax:	Not reported
Owner/Operator Email:	Not reported

Map ID
 Direction
 Distance
 Elevation

MAP FINDINGS

Site

Database(s)

EDR ID Number
 EPA ID Number

HOLT AUTOBODY AND PAINT (Continued)

1025872360

Historic Generators:

Receive Date:	2019-04-22 00:00:00.0
Handler Name:	HOLT AUTOBODY AND PAINT
Federal Waste Generator Description:	Not a generator, verified
State District Owner:	Not reported
Large Quantity Handler of Universal Waste:	No
Recognized Trader Importer:	No
Recognized Trader Exporter:	No
Spent Lead Acid Battery Importer:	No
Spent Lead Acid Battery Exporter:	No
Current Record:	Yes
Non Storage Recycler Activity:	Not reported
Electronic Manifest Broker:	Not reported

List of NAICS Codes and Descriptions:

NAICS Code:	811121
NAICS Description:	AUTOMOTIVE BODY, PAINT, AND INTERIOR REPAIR AND MAINTENANCE

Facility Has Received Notices of Violations:

Violations:	No Violations Found
-------------	---------------------

Evaluation Action Summary:

Evaluations:	No Evaluations Found
--------------	----------------------

D62
SE
 < 1/8
 0.021 mi.
 112 ft.

D & M METALS
840 E STATE ST
ONTARIO, CA 91761

RCRA NonGen / NLR

1024808080
CAL000277999

Site 3 of 17 in cluster D

Relative:
Lower
Actual:
975 ft.

RCRA NonGen / NLR:	
Date Form Received by Agency:	2004-01-12 00:00:00.0
Handler Name:	D & M METALS
Handler Address:	840 E STATE ST
Handler City,State,Zip:	ONTARIO, CA 91761
EPA ID:	CAL000277999
Contact Name:	MICHAEL CURRAN
Contact Address:	840 EAST STATE ST.
Contact City,State,Zip:	ONTARIO, CA 91761
Contact Telephone:	909-986-1996
Contact Fax:	Not reported
Contact Email:	PSMSCRAP@AOL.COM
Contact Title:	Not reported
EPA Region:	09
Land Type:	Not reported
Federal Waste Generator Description:	Not a generator, verified
Non-Notifier:	Not reported
Biennial Report Cycle:	Not reported
Accessibility:	Not reported
Active Site Indicator:	Handler Activities
State District Owner:	Not reported
State District:	Not reported
Mailing Address:	840 E STATE ST
Mailing City,State,Zip:	ONTARIO, CA 91761-0000
Owner Name:	D & M METALS INC

Map ID
 Direction
 Distance
 Elevation

MAP FINDINGS

Site

Database(s)

EDR ID Number
 EPA ID Number

D & M METALS (Continued)

1024808080

Owner Type:	Other
Operator Name:	MICHAEL CURRAN
Operator Type:	Other
Short-Term Generator Activity:	No
Importer Activity:	No
Mixed Waste Generator:	No
Transporter Activity:	No
Transfer Facility Activity:	No
Recycler Activity with Storage:	No
Small Quantity On-Site Burner Exemption:	No
Smelting Melting and Refining Furnace Exemption:	No
Underground Injection Control:	No
Off-Site Waste Receipt:	No
Universal Waste Indicator:	Yes
Universal Waste Destination Facility:	Yes
Federal Universal Waste:	No
Active Site Fed-Reg Treatment Storage and Disposal Facility:	Not reported
Active Site Converter Treatment storage and Disposal Facility:	Not reported
Active Site State-Reg Treatment Storage and Disposal Facility:	Not reported
Active Site State-Reg Handler:	---
Federal Facility Indicator:	Not reported
Hazardous Secondary Material Indicator:	N
Sub-Part K Indicator:	Not reported
Commercial TSD Indicator:	No
Treatment Storage and Disposal Type:	Not reported
2018 GPRA Permit Baseline:	Not on the Baseline
2018 GPRA Renewals Baseline:	Not on the Baseline
Permit Renewals Workload Universe:	Not reported
Permit Workload Universe:	Not reported
Permit Progress Universe:	Not reported
Post-Closure Workload Universe:	Not reported
Closure Workload Universe:	Not reported
202 GPRA Corrective Action Baseline:	No
Corrective Action Workload Universe:	No
Subject to Corrective Action Universe:	No
Non-TSDs Where RCRA CA has Been Imposed Universe:	No
TSDs Potentially Subject to CA Under 3004 (u)/(v) Universe:	No
TSDs Only Subject to CA under Discretionary Auth Universe:	No
Corrective Action Priority Ranking:	No NCAPS ranking
Environmental Control Indicator:	No
Institutional Control Indicator:	No
Human Exposure Controls Indicator:	N/A
Groundwater Controls Indicator:	N/A
Operating TSD Universe:	Not reported
Full Enforcement Universe:	Not reported
Significant Non-Complier Universe:	No
Unaddressed Significant Non-Complier Universe:	No
Addressed Significant Non-Complier Universe:	No
Significant Non-Complier With a Compliance Schedule Universe:	No
Financial Assurance Required:	Not reported
Handler Date of Last Change:	2018-09-05 20:25:26.0
Recognized Trader-Importer:	No
Recognized Trader-Exporter:	No
Importer of Spent Lead Acid Batteries:	No
Exporter of Spent Lead Acid Batteries:	No
Recycler Activity Without Storage:	No
Manifest Broker:	No

Map ID
Direction
Distance
Elevation

MAP FINDINGS

Site

Database(s)

EDR ID Number
EPA ID Number

D & M METALS (Continued)

1024808080

Sub-Part P Indicator: No

Handler - Owner Operator:
Owner/Operator Indicator: Owner
Owner/Operator Name: D & M METALS INC
Legal Status: Other
Date Became Current: Not reported
Date Ended Current: Not reported
Owner/Operator Address: 840 E STATE ST
Owner/Operator City,State,Zip: ONTARIO, CA 91761-0000
Owner/Operator Telephone: 909-986-1996
Owner/Operator Telephone Ext: Not reported
Owner/Operator Fax: Not reported
Owner/Operator Email: Not reported

Owner/Operator Indicator: Operator
Owner/Operator Name: MICHAEL CURRAN
Legal Status: Other
Date Became Current: Not reported
Date Ended Current: Not reported
Owner/Operator Address: 840 EAST STATE ST.
Owner/Operator City,State,Zip: ONTARIO, CA 91761
Owner/Operator Telephone: 909-986-1996
Owner/Operator Telephone Ext: Not reported
Owner/Operator Fax: Not reported
Owner/Operator Email: Not reported

Historic Generators:
Receive Date: 2004-01-12 00:00:00.0
Handler Name: D & M METALS
Federal Waste Generator Description: Not a generator, verified
State District Owner: Not reported
Large Quantity Handler of Universal Waste: No
Recognized Trader Importer: No
Recognized Trader Exporter: No
Spent Lead Acid Battery Importer: No
Spent Lead Acid Battery Exporter: No
Current Record: Yes
Non Storage Recycler Activity: Not reported
Electronic Manifest Broker: Not reported

List of NAICS Codes and Descriptions:
NAICS Code: 42193
NAICS Description: RECYCLABLE MATERIAL WHOLESALERS

Facility Has Received Notices of Violations:
Violations: No Violations Found

Evaluation Action Summary:
Evaluations: No Evaluations Found

MAP FINDINGS

Map ID
 Direction
 Distance
 Elevation

Site

Database(s)

EDR ID Number
 EPA ID Number

D63
SE
< 1/8
0.021 mi.
112 ft.
Relative:
Lower
Actual:
975 ft.

D & M METALS
840 E STATE ST
ONTARIO, CA 91761
Site 4 of 17 in cluster D

SWRCY **S102040029**
CERS HAZ WASTE
CERS TANKS
HAZNET
NPDES
San Bern. Co. Permit
WDS
CIWQS
CERS
HWTS
N/A

SWRCY:

Name: D & M METALS
 Address: 840 E STATE ST
 City,State,Zip: ONTARIO, CA
 Reg Id: 194495
 Cert Id: RC194495.001
 Mailing Address: 1432 E 1st St
 Mailing City: Pomona
 Mailing State: CA
 Mailing Zip Code: 91766
 Website: Not reported
 Email: Not reported
 Phone Number: (909) 228-7224
 Rural: N
 Operation Begin Date: 10/06/2013
 Aluminium: Y
 Glass: Y
 Plastic: Y
 Bimetal: Y
 Hours of Operation: Mon - Sat 7:00 am - 3:00 pm; Sun Closed
 Organization ID: 41453
 Organization Name: C & C Scrap Services Inc

CERS HAZ WASTE:

Name: D & M METALS
 Address: 840 E STATE ST
 City,State,Zip: ONTARIO, CA 91761
 Site ID: 391025
 CERS ID: 10038376
 CERS Description: Hazardous Waste Generator

CERS TANKS:

Name: D & M METALS
 Address: 840 E STATE ST
 City,State,Zip: ONTARIO, CA 91761
 Site ID: 391025
 CERS ID: 10038376
 CERS Description: Aboveground Petroleum Storage

HAZNET:

Name: D & M METALS
 Address: 840 E STATE ST
 Address 2: Not reported
 City,State,Zip: ONTARIO, CA 917610000
 Contact: MICHAEL CURRAN
 Telephone: 9099861996
 Mailing Name: Not reported

Map ID
Direction
Distance
Elevation

MAP FINDINGS

Site

Database(s)

EDR ID Number
EPA ID Number

D & M METALS (Continued)

S102040029

Mailing Address:	840 E STATE ST
Year:	2019
Gepaid:	CAL000277999
TSD EPA ID:	AZR000520478
CA Waste Code:	181 - Other inorganic solid waste
Disposal Method:	H141 - Storage, Bulking, And/Or Transfer Off Site--No Treatment/Reovery (H010-H129) Or (H131-H135)
Tons:	0.15000
Year:	2018
Gepaid:	CAL000277999
TSD EPA ID:	AZR000520478
CA Waste Code:	223 - Unspecified oil-containing waste
Disposal Method:	H141 - Storage, Bulking, And/Or Transfer Off Site--No Treatment/Reovery (H010-H129) Or (H131-H135)
Tons:	0.20000
Year:	2017
Gepaid:	CAL000277999
TSD EPA ID:	AZR000515924
CA Waste Code:	352 - Other organic solids
Disposal Method:	H141 - Storage, Bulking, And/Or Transfer Off Site--No Treatment/Reovery (H010-H129) Or (H131-H135)
Tons:	0.32
Year:	2017
Gepaid:	CAL000277999
TSD EPA ID:	AZR000501510
CA Waste Code:	352 - Other organic solids
Disposal Method:	H141 - Storage, Bulking, And/Or Transfer Off Site--No Treatment/Reovery (H010-H129) Or (H131-H135)
Tons:	0.4
Year:	2015
Gepaid:	CAL000277999
TSD EPA ID:	CAD008302903
CA Waste Code:	352 - Other organic solids
Disposal Method:	H141 - Storage, Bulking, And/Or Transfer Off Site--No Treatment/Reovery (H010-H129) Or (H131-H135)
Tons:	0.2125
Year:	2014
Gepaid:	CAL000277999
TSD EPA ID:	CAT080013352
CA Waste Code:	221 - Waste oil and mixed oil
Disposal Method:	H039 - Other Recovery Of Reclamation For Reuse Including Acid Regeneration, Organics Recovery Ect
Tons:	1.14
Year:	2014
Gepaid:	CAL000277999
TSD EPA ID:	CAD008302903
CA Waste Code:	352 - Other organic solids
Disposal Method:	H141 - Storage, Bulking, And/Or Transfer Off Site--No Treatment/Reovery (H010-H129) Or (H131-H135)
Tons:	0.1

Map ID
Direction
Distance
Elevation

MAP FINDINGS

Site

Database(s)

EDR ID Number
EPA ID Number

D & M METALS (Continued)

S102040029

Year: 2013
Gepaid: CAL000277999
TSD EPA ID: CAD099452708
CA Waste Code: 221 - Waste oil and mixed oil
Disposal Method: H039 - Other Recovery Of Reclamation For Reuse Including Acid
Regeneration, Organics Recovery Ect
Tons: 0.209

Additional Info:

Year: 2015
Gen EPA ID: CAL000277999

Shipment Date: 20151118
Creation Date: 1/11/2016 22:16:40
Receipt Date: 20151125
Manifest ID: 001084928VES
Trans EPA ID: NJD080631369
Trans Name: VEOLIA ES TECHNICAL SOLUTIONS
Trans 2 EPA ID: Not reported
Trans 2 Name: Not reported
TSD EPA ID: CAD008302903
Trans Name: VEOLIA ES TECHNICAL SOLUTIONS LLC
TSD EPA Alt ID: Not reported
TSD EPA Alt Name: Not reported
Waste Code Description: 352 - Other organic solids
RCRA Code: Not reported
Meth Code: H141 - Storage, Bulking, And/Or Transfer Off Site--No
Treatment/Reovery (H010-H129) Or (H131-H135)
Quantity Tons: 0.2125
Waste Quantity: 425
Quantity Unit: P
Additional Code 1: Not reported
Additional Code 2: Not reported
Additional Code 3: Not reported
Additional Code 4: Not reported
Additional Code 5: Not reported

Additional Info:

Year: 2013
Gen EPA ID: CAL000277999

Shipment Date: 20131017
Creation Date: 1/6/2014 22:15:06
Receipt Date: 20131018
Manifest ID: 011257928JJK
Trans EPA ID: CAL000360685
Trans Name: MOVEEL FUEL
Trans 2 EPA ID: Not reported
Trans 2 Name: Not reported
TSD EPA ID: CAD099452708
Trans Name: INDUSTRIAL SERVICE OIL CO INC
TSD EPA Alt ID: Not reported
TSD EPA Alt Name: Not reported
Waste Code Description: 221 - Waste oil and mixed oil
RCRA Code: Not reported

Map ID
Direction
Distance
Elevation

MAP FINDINGS

Site

Database(s)

EPA ID Number
EPA ID Number

D & M METALS (Continued)

S102040029

Meth Code: H039 - Other Recovery Of Reclamation For Reuse Including Acid
Regeneration, Organics Recovery Ect
Quantity Tons: 0.209
Waste Quantity: 55
Quantity Unit: G
Additional Code 1: Not reported
Additional Code 2: Not reported
Additional Code 3: Not reported
Additional Code 4: Not reported
Additional Code 5: Not reported

Additional Info:
Year: 2014
Gen EPA ID: CAL000277999

Shipment Date: 20141216
Creation Date: 3/6/2015 22:14:58
Receipt Date: 20141219
Manifest ID: 012445990JJK
Trans EPA ID: CAL000360685
Trans Name: MOVEEL FUEL
Trans 2 EPA ID: Not reported
Trans 2 Name: Not reported
TSDf EPA ID: CAT080013352
Trans Name: DEMENNO KERDOON
TSDf Alt EPA ID: Not reported
TSDf Alt Name: Not reported
Waste Code Description: 221 - Waste oil and mixed oil
RCRA Code: Not reported
Meth Code: H039 - Other Recovery Of Reclamation For Reuse Including Acid
Regeneration, Organics Recovery Ect
Quantity Tons: 1.14
Waste Quantity: 300
Quantity Unit: G
Additional Code 1: Not reported
Additional Code 2: Not reported
Additional Code 3: Not reported
Additional Code 4: Not reported
Additional Code 5: Not reported

Shipment Date: 20140129
Creation Date: 3/8/2014 22:15:07
Receipt Date: 20140204
Manifest ID: 000817930VES
Trans EPA ID: NJD080631369
Trans Name: VEOLIA ES TECHNICAL SOLUTIONS
Trans 2 EPA ID: Not reported
Trans 2 Name: Not reported
TSDf EPA ID: CAD008302903
Trans Name: VEOLIA ES TECHNICAL SOLUTIONS LLC
TSDf Alt EPA ID: Not reported
TSDf Alt Name: Not reported
Waste Code Description: 352 - Other organic solids
RCRA Code: Not reported
Meth Code: H141 - Storage, Bulking, And/Or Transfer Off Site--No
Treatment/Reovery (H010-H129) Or (H131-H135)
Quantity Tons: 0.1

Map ID
Direction
Distance
Elevation

MAP FINDINGS

Site

Database(s)

EDR ID Number
EPA ID Number

D & M METALS (Continued)

S102040029

Waste Quantity: 200
Quantity Unit: P
Additional Code 1: Not reported
Additional Code 2: Not reported
Additional Code 3: Not reported
Additional Code 4: Not reported
Additional Code 5: Not reported

Additional Info:

Year: 2017
Gen EPA ID: CAL000277999

Shipment Date: 20171025
Creation Date: 7/12/2018 18:30:29
Receipt Date: 20171101
Manifest ID: 016951560JJK
Trans EPA ID: CAR000262956
Trans Name: ENVIROPROS
Trans 2 EPA ID: CAD980585293
Trans 2 Name: INDUSTRIAL WASTE UTILIZATION INC
TSDf EPA ID: AZR000501510
Trans Name: AA SYDCOL LLC
TSDf Alt EPA ID: Not reported
TSDf Alt Name: Not reported
Waste Code Description: 352 - Other organic solids
RCRA Code: Not reported
Meth Code: H141 - Storage, Bulking, And/Or Transfer Off Site--No Treatment/Reovery (H010-H129) Or (H131-H135)

Quantity Tons: 0.4
Waste Quantity: 800
Quantity Unit: P
Additional Code 1: Not reported
Additional Code 2: Not reported
Additional Code 3: Not reported
Additional Code 4: Not reported
Additional Code 5: Not reported

Shipment Date: 20170323
Creation Date: 5/12/2018 18:32:16
Receipt Date: 20170408
Manifest ID: 016549734JJK
Trans EPA ID: CAR000241448
Trans Name: ENVIRONMENTAL & CHEMICAL CONSULTING INC
Trans 2 EPA ID: CAR000175422
Trans 2 Name: WORLDWIDE RECOVERY SYSTEMS
TSDf EPA ID: AZR000515924
Trans Name: YUMA ENVIRONMENTAL SERVICES INC
TSDf Alt EPA ID: Not reported
TSDf Alt Name: Not reported
Waste Code Description: 352 - Other organic solids
RCRA Code: Not reported
Meth Code: H141 - Storage, Bulking, And/Or Transfer Off Site--No Treatment/Reovery (H010-H129) Or (H131-H135)

Quantity Tons: 0.32
Waste Quantity: 640
Quantity Unit: P
Additional Code 1: Not reported

Map ID
Direction
Distance
Elevation

MAP FINDINGS

Site

Database(s)

EDR ID Number
EPA ID Number

D & M METALS (Continued)

S102040029

Additional Code 2: Not reported
Additional Code 3: Not reported
Additional Code 4: Not reported
Additional Code 5: Not reported

NPDES:

Name: DM METALS
Address: 840 EAST STATE STREET
City,State,Zip: ONTARIO, CA 91761
Facility Status: Active
NPDES Number: Not reported
Region: 8
Agency Number: 0
Regulatory Measure ID: 439952
Place ID: Not reported
Order Number: Not reported
WDID: 8 36MR000047
Regulatory Measure Type: Enrollee
Program Type: Region 8 - Scrap Metal Permit
Adoption Date Of Regulatory Measure: Not reported
Effective Date Of Regulatory Measure: 07/25/2013
Termination Date Of Regulatory Measure: Not reported
Expiration Date Of Regulatory Measure: Not reported
Discharge Address: 840 East State Street
Discharge Name: DM Metals
Discharge City: Ontario
Discharge State: California
Discharge Zip: 91761
Status: Not reported
Status Date: Not reported
Operator Name: Not reported
Operator Address: Not reported
Operator City: Not reported
Operator State: Not reported
Operator Zip: Not reported

NPDES as of 03/2018:

NPDES Number: Not reported
Status: Not reported
Agency Number: Not reported
Region: 8
Regulatory Measure ID: 439952
Order Number: Not reported
Regulatory Measure Type: Region 8 - Scrap Metal Permit
Place ID: Not reported
WDID: 8 36MR000047
Program Type: Not reported
Adoption Date Of Regulatory Measure: Not reported
Effective Date Of Regulatory Measure: Not reported
Expiration Date Of Regulatory Measure: Not reported
Termination Date Of Regulatory Measure: Not reported
Discharge Name: Not reported
Discharge Address: Not reported
Discharge City: Not reported
Discharge State: Not reported
Discharge Zip: Not reported
Received Date: 07/25/2013

Map ID
Direction
Distance
Elevation

MAP FINDINGS

Site

Database(s)

EDR ID Number
EPA ID Number

D & M METALS (Continued)

S102040029

Processed Date: 07/25/2013
Status: Active
Status Date: 07/25/2013
Place Size: 66777
Place Size Unit: SqFt
Contact: Michael Curran
Contact Title: Not reported
Contact Phone: 909-986-1996
Contact Phone Ext: Not reported
Contact Email: Not reported
Operator Name: D&M Metals
Operator Address: 840 East State Street
Operator City: Ontario
Operator State: California
Operator Zip: 91761
Operator Contact: Michael Curran
Operator Contact Title: Not reported
Operator Contact Phone: 909-986-1996
Operator Contact Phone Ext: Not reported
Operator Contact Email: Not reported
Operator Type: Private Business
Developer: Not reported
Developer Address: Not reported
Developer City: Not reported
Developer State: California
Developer Zip: Not reported
Developer Contact: Not reported
Developer Contact Title: Not reported
Constype Linear Utility Ind: Not reported
Emergency Phone: Not reported
Emergency Phone Ext: Not reported
Constype Above Ground Ind: Not reported
Constype Below Ground Ind: Not reported
Constype Cable Line Ind: Not reported
Constype Comm Line Ind: Not reported
Constype Commercial Ind: Not reported
Constype Electrical Line Ind: Not reported
Constype Gas Line Ind: Not reported
Constype Industrial Ind: Not reported
Constype Other Description: Not reported
Constype Other Ind: Not reported
Constype Recons Ind: Not reported
Constype Residential Ind: Not reported
Constype Transport Ind: Not reported
Constype Utility Description: Not reported
Constype Utility Ind: Not reported
Constype Water Sewer Ind: Not reported
Dir Discharge Uswater Ind: Y
Receiving Water Name: Santa Ana River
Certifier: Michael Curran
Certifier Title: Not reported
Certification Date: 26-JUL-13
Primary Sic: 5093-Scrap and Waste Materials
Secondary Sic: Not reported
Tertiary Sic: Not reported

NPDES Number: Not reported

Map ID
Direction
Distance
Elevation

MAP FINDINGS

Site

Database(s)

EDR ID Number
EPA ID Number

D & M METALS (Continued)

S102040029

Status:	Active
Agency Number:	0
Region:	8
Regulatory Measure ID:	439952
Order Number:	Not reported
Regulatory Measure Type:	Enrollee
Place ID:	Not reported
WDID:	8 36MR000047
Program Type:	Region 8 - Scrap Metal Permit
Adoption Date Of Regulatory Measure:	Not reported
Effective Date Of Regulatory Measure:	07/25/2013
Expiration Date Of Regulatory Measure:	Not reported
Termination Date Of Regulatory Measure:	Not reported
Discharge Name:	D&M Metals
Discharge Address:	840 East State Street
Discharge City:	Ontario
Discharge State:	California
Discharge Zip:	91761
Received Date:	Not reported
Processed Date:	Not reported
Status:	Not reported
Status Date:	Not reported
Place Size:	Not reported
Place Size Unit:	Not reported
Contact:	Not reported
Contact Title:	Not reported
Contact Phone:	Not reported
Contact Phone Ext:	Not reported
Contact Email:	Not reported
Operator Name:	Not reported
Operator Address:	Not reported
Operator City:	Not reported
Operator State:	Not reported
Operator Zip:	Not reported
Operator Contact:	Not reported
Operator Contact Title:	Not reported
Operator Contact Phone:	Not reported
Operator Contact Phone Ext:	Not reported
Operator Contact Email:	Not reported
Operator Type:	Not reported
Developer:	Not reported
Developer Address:	Not reported
Developer City:	Not reported
Developer State:	Not reported
Developer Zip:	Not reported
Developer Contact:	Not reported
Developer Contact Title:	Not reported
Constype Linear Utility Ind:	Not reported
Emergency Phone:	Not reported
Emergency Phone Ext:	Not reported
Constype Above Ground Ind:	Not reported
Constype Below Ground Ind:	Not reported
Constype Cable Line Ind:	Not reported
Constype Comm Line Ind:	Not reported
Constype Commercial Ind:	Not reported
Constype Electrical Line Ind:	Not reported
Constype Gas Line Ind:	Not reported

Map ID
Direction
Distance
Elevation

MAP FINDINGS

Site

Database(s)

EDR ID Number
EPA ID Number

D & M METALS (Continued)

S102040029

Constype Industrial Ind: Not reported
Constype Other Description: Not reported
Constype Other Ind: Not reported
Constype Recons Ind: Not reported
Constype Residential Ind: Not reported
Constype Transport Ind: Not reported
Constype Utility Description: Not reported
Constype Utility Ind: Not reported
Constype Water Sewer Ind: Not reported
Dir Discharge Uswater Ind: Not reported
Receiving Water Name: Not reported
Certifier: Not reported
Certifier Title: Not reported
Certification Date: Not reported
Primary Sic: Not reported
Secondary Sic: Not reported
Tertiary Sic: Not reported

Name: DM METALS
Address: 840 EAST STATE STREET
City,State,Zip: ONTARIO, CA 91761
Facility Status: Not reported
NPDES Number: Not reported
Region: Not reported
Agency Number: Not reported
Regulatory Measure ID: Not reported
Place ID: Not reported
Order Number: Not reported
WDID: 8 36MR000047
Regulatory Measure Type: Region 8 - Scrap Metal Permit
Program Type: Not reported
Adoption Date Of Regulatory Measure: Not reported
Effective Date Of Regulatory Measure: Not reported
Termination Date Of Regulatory Measure: Not reported
Expiration Date Of Regulatory Measure: Not reported
Discharge Address: Not reported
Discharge Name: Not reported
Discharge City: Not reported
Discharge State: Not reported
Discharge Zip: Not reported
Status: Active
Status Date: 12/18/2018
Operator Name: DM Metals
Operator Address: 840 East State Street
Operator City: Ontario
Operator State: California
Operator Zip: 91761

NPDES as of 03/2018:

NPDES Number: Not reported
Status: Not reported
Agency Number: Not reported
Region: 8
Regulatory Measure ID: 439952
Order Number: Not reported
Regulatory Measure Type: Region 8 - Scrap Metal Permit
Place ID: Not reported

Map ID
Direction
Distance
Elevation

MAP FINDINGS

Site

Database(s)

EDR ID Number
EPA ID Number

D & M METALS (Continued)

S102040029

WDID: 8 36MR000047
Program Type: Not reported
Adoption Date Of Regulatory Measure: Not reported
Effective Date Of Regulatory Measure: Not reported
Expiration Date Of Regulatory Measure: Not reported
Termination Date Of Regulatory Measure: Not reported
Discharge Name: Not reported
Discharge Address: Not reported
Discharge City: Not reported
Discharge State: Not reported
Discharge Zip: Not reported
Received Date: 07/25/2013
Processed Date: 07/25/2013
Status: Active
Status Date: 07/25/2013
Place Size: 66777
Place Size Unit: SqFt
Contact: Michael Curran
Contact Title: Not reported
Contact Phone: 909-986-1996
Contact Phone Ext: Not reported
Contact Email: Not reported
Operator Name: D&M Metals
Operator Address: 840 East State Street
Operator City: Ontario
Operator State: California
Operator Zip: 91761
Operator Contact: Michael Curran
Operator Contact Title: Not reported
Operator Contact Phone: 909-986-1996
Operator Contact Phone Ext: Not reported
Operator Contact Email: Not reported
Operator Type: Private Business
Developer: Not reported
Developer Address: Not reported
Developer City: Not reported
Developer State: California
Developer Zip: Not reported
Developer Contact: Not reported
Developer Contact Title: Not reported
Constype Linear Utility Ind: Not reported
Emergency Phone: Not reported
Emergency Phone Ext: Not reported
Constype Above Ground Ind: Not reported
Constype Below Ground Ind: Not reported
Constype Cable Line Ind: Not reported
Constype Comm Line Ind: Not reported
Constype Commercial Ind: Not reported
Constype Electrical Line Ind: Not reported
Constype Gas Line Ind: Not reported
Constype Industrial Ind: Not reported
Constype Other Description: Not reported
Constype Other Ind: Not reported
Constype Recons Ind: Not reported
Constype Residential Ind: Not reported
Constype Transport Ind: Not reported
Constype Utility Description: Not reported

Map ID
Direction
Distance
Elevation

MAP FINDINGS

Site

Database(s)

EDR ID Number
EPA ID Number

D & M METALS (Continued)

S102040029

Constype Utility Ind: Not reported
Constype Water Sewer Ind: Not reported
Dir Discharge Uswater Ind: Y
Receiving Water Name: Santa Ana River
Certifier: Michael Curran
Certifier Title: Not reported
Certification Date: 26-JUL-13
Primary Sic: 5093-Scrap and Waste Materials
Secondary Sic: Not reported
Tertiary Sic: Not reported

NPDES Number: Not reported
Status: Active
Agency Number: 0
Region: 8
Regulatory Measure ID: 439952
Order Number: Not reported
Regulatory Measure Type: Enrollee
Place ID: Not reported
WDID: 8 36MR000047
Program Type: Region 8 - Scrap Metal Permit
Adoption Date Of Regulatory Measure: Not reported
Effective Date Of Regulatory Measure: 07/25/2013
Expiration Date Of Regulatory Measure: Not reported
Termination Date Of Regulatory Measure: Not reported
Discharge Name: D&M Metals
Discharge Address: 840 East State Street
Discharge City: Ontario
Discharge State: California
Discharge Zip: 91761
Received Date: Not reported
Processed Date: Not reported
Status: Not reported
Status Date: Not reported
Place Size: Not reported
Place Size Unit: Not reported
Contact: Not reported
Contact Title: Not reported
Contact Phone: Not reported
Contact Phone Ext: Not reported
Contact Email: Not reported
Operator Name: Not reported
Operator Address: Not reported
Operator City: Not reported
Operator State: Not reported
Operator Zip: Not reported
Operator Contact: Not reported
Operator Contact Title: Not reported
Operator Contact Phone: Not reported
Operator Contact Phone Ext: Not reported
Operator Contact Email: Not reported
Operator Type: Not reported
Developer: Not reported
Developer Address: Not reported
Developer City: Not reported
Developer State: Not reported
Developer Zip: Not reported

Map ID
Direction
Distance
Elevation

MAP FINDINGS

Site

Database(s)

EDR ID Number
EPA ID Number

D & M METALS (Continued)

S102040029

Developer Contact: Not reported
Developer Contact Title: Not reported
Constype Linear Utility Ind: Not reported
Emergency Phone: Not reported
Emergency Phone Ext: Not reported
Constype Above Ground Ind: Not reported
Constype Below Ground Ind: Not reported
Constype Cable Line Ind: Not reported
Constype Comm Line Ind: Not reported
Constype Commercial Ind: Not reported
Constype Electrical Line Ind: Not reported
Constype Gas Line Ind: Not reported
Constype Industrial Ind: Not reported
Constype Other Description: Not reported
Constype Other Ind: Not reported
Constype Recons Ind: Not reported
Constype Residential Ind: Not reported
Constype Transport Ind: Not reported
Constype Utility Description: Not reported
Constype Utility Ind: Not reported
Constype Water Sewer Ind: Not reported
Dir Discharge Uswater Ind: Not reported
Receiving Water Name: Not reported
Certifier: Not reported
Certifier Title: Not reported
Certification Date: Not reported
Primary Sic: Not reported
Secondary Sic: Not reported
Tertiary Sic: Not reported

Name: D & M METALS
Address: 840 EAST STATE STREET
City,State,Zip: ONTARIO, CA 91761
Facility Status: Not reported
NPDES Number: Not reported
Region: Not reported
Agency Number: Not reported
Regulatory Measure ID: Not reported
Place ID: Not reported
Order Number: Not reported
WDID: Not reported
Regulatory Measure Type: Region 8 - Scrap Metal Permit
Program Type: Not reported
Adoption Date Of Regulatory Measure: Not reported
Effective Date Of Regulatory Measure: Not reported
Termination Date Of Regulatory Measure: Not reported
Expiration Date Of Regulatory Measure: Not reported
Discharge Address: Not reported
Discharge Name: Not reported
Discharge City: Not reported
Discharge State: Not reported
Discharge Zip: Not reported
Status: Returned
Status Date: 09/30/2015
Operator Name: D & M Metals
Operator Address: 840 East State Street

Map ID
Direction
Distance
Elevation

MAP FINDINGS

Site

Database(s)

EDR ID Number
EPA ID Number

D & M METALS (Continued)

S102040029

Operator City: Ontario
Operator State: California
Operator Zip: 91761

San Bern. Co. Permit:

Name: D & M METALS
Address: 840 E STATE ST
City,State,Zip: ONTARIO, CA 91761
Region: SAN BERNARDINO
Facility ID: FA0002601
Owner: C&C Scrap Services, Inc.
Permit Number: PT0002805
Permit Category: SMALL QUANTITY GENERATOR
Facility Status: ACTIVE
Expiration Date: 08/31/2020

Name: D & M METALS
Address: 840 E STATE ST
City,State,Zip: ONTARIO, CA 91761
Region: SAN BERNARDINO
Facility ID: FA0002601
Owner: C&C Scrap Services, Inc.
Permit Number: PT0002804
Permit Category: HAZARDOUS MATERIALS 4-10 CHEMICALS
Facility Status: ACTIVE
Expiration Date: 08/31/2020

Name: D & M METALS
Address: 840 E STATE ST
City,State,Zip: ONTARIO, CA 91761
Region: SAN BERNARDINO
Facility ID: FA0002601
Owner: C&C Scrap Services, Inc.
Permit Number: PT0036847
Permit Category: APSA 1,320-10,000 GAL FAC CAPACITY
Facility Status: ACTIVE
Expiration Date: 08/31/2020

Name: D & M METALS
Address: 840 E STATE ST
City,State,Zip: ONTARIO, CA 91761
Region: SAN BERNARDINO
Facility ID: FA0002601
Owner: C&C Scrap Services, Inc.
Permit Number: PT0026461
Permit Category: APPLIANCE RECYCLER
Facility Status: FEE EXEMPT
Expiration Date: 08/31/2018

WDS:

Name: D & M METALS
Address: 840 E STATE ST
City: ONTARIO
Facility ID: Santa Ana River 36I009147
Facility Type: Industrial - Facility that treats and/or disposes of liquid or semisolid wastes from any servicing, producing, manufacturing or

Map ID
Direction
Distance
Elevation

MAP FINDINGS

Site

Database(s)

EDR ID Number
EPA ID Number

D & M METALS (Continued)

S102040029

processing operation of whatever nature, including mining, gravel washing, geothermal operations, air conditioning, ship building and repairing, oil production, storage and disposal operations, water pumping.

Facility Status: Active - Any facility with a continuous or seasonal discharge that is under Waste Discharge Requirements.

NPDES Number: CAS000001 The 1st 2 characters designate the state. The remaining 7 are assigned by the Regional Board

Subregion: 8

Facility Telephone: 9099861996

Facility Contact: JOONG LEE

Agency Name: J LEES METALS INC.

Agency Address: 840 E. STATE ST.

Agency City,St,Zip: ONTARIO 91761

Agency Contact: JOONG LEE

Agency Telephone: 9099861996

Agency Type: Private

SIC Code: 0

SIC Code 2: Not reported

Primary Waste Type: Not reported

Primary Waste: Not reported

Waste Type2: Not reported

Waste2: Not reported

Primary Waste Type: Not reported

Secondary Waste: Not reported

Secondary Waste Type: Not reported

Design Flow: 0

Baseline Flow: 0

Reclamation: Not reported

POTW: Not reported

Treat To Water: Minor Threat to Water Quality. A violation of a regional board order should cause a relatively minor impairment of beneficial uses compared to a major or minor threat. Not: All nurds without a TTWQ will be considered a minor threat to water quality unless coded at a higher Level. A Zero (0) may be used to code those NURDS that are found to represent no threat to water quality.

Complexity: Category C - Facilities having no waste treatment systems, such as cooling water dischargers or those who must comply through best management practices, facilities with passive waste treatment and disposal systems, such as septic systems with subsurface disposal, or dischargers having waste storage systems with land disposal such as dairy waste ponds.

CIWQS:

Name: D & M METALS

Address: 840 E STATE ST

City,State,Zip: ONTARIO, CA 91761

Agency: J Lees Metals Inc

Agency Address: 840 E State St, Ontario, CA 91761

Place/Project Type: Industrial - Scrap and Waste Materials

SIC/NAICS: 5093

Region: 8

Program: INDSTW

Regulatory Measure Status: Terminated

Regulatory Measure Type: Storm water industrial

Order Number: 2014-0057-DWQ

WDID: 8 36I009147

Map ID
Direction
Distance
Elevation

MAP FINDINGS

Site

Database(s)

EDR ID Number
EPA ID Number

D & M METALS (Continued)

S102040029

NPDES Number: CAS000001
Adoption Date: Not reported
Effective Date: 11/08/1992
Termination Date: 05/15/2012
Expiration/Review Date: Not reported
Design Flow: Not reported
Major/Minor: Not reported
Complexity: Not reported
TTWQ: Not reported
Enforcement Actions within 5 years: 0
Violations within 5 years: 0
Latitude: 34.06009
Longitude: -117.63806

Name: D & M METALS
Address: 840 EAST STATE STREET
City,State,Zip: ONTARIO, CA 91761
Agency: D&M Metals
Agency Address: 840 East Street, Ontario, CA 91761
Place/Project Type: Industrial - Scrap and Waste Materials
SIC/NAICS: 5093
Region: 8
Program: INDSTW
Regulatory Measure Status: Terminated
Regulatory Measure Type: Region 8 - Scrap Metal Permit
Order Number: R8-2012-0012
WDID: 8 36MR000013
NPDES Number: CAG618001
Adoption Date: Not reported
Effective Date: 05/15/2012
Termination Date: 10/04/2013
Expiration/Review Date: Not reported
Design Flow: Not reported
Major/Minor: Not reported
Complexity: Not reported
TTWQ: Not reported
Enforcement Actions within 5 years: 0
Violations within 5 years: 0
Latitude: 34.06009
Longitude: -117.63806

Name: DM METALS
Address: 840 EAST STATE STREET
City,State,Zip: ONTARIO, CA 91761
Agency: DM Metals
Agency Address: 840 East State Street, Ontario, CA 91761
Place/Project Type: Industrial - Scrap and Waste Materials
SIC/NAICS: 5093
Region: 8
Program: INDSTW
Regulatory Measure Status: Active
Regulatory Measure Type: Region 8 - Scrap Metal Permit
Order Number: R8-2012-0012
WDID: 8 36MR000047
NPDES Number: CAG618001
Adoption Date: Not reported
Effective Date: 07/25/2013

Map ID
Direction
Distance
Elevation

MAP FINDINGS

Site

Database(s)

EDR ID Number
EPA ID Number

D & M METALS (Continued)

S102040029

Termination Date: Not reported
Expiration/Review Date: Not reported
Design Flow: Not reported
Major/Minor: Not reported
Complexity: Not reported
TTWQ: Not reported
Enforcement Actions within 5 years: 0
Violations within 5 years: 0
Latitude: 34.05997
Longitude: -117.63763

CERS:

Name: DM METALS
Address: 840 EAST STATE STREET
City,State,Zip: ONTARIO, CA 91761
Site ID: 530656
CERS ID: 824776
CERS Description: Industrial Facility Storm Water

Violations:

Site ID: 530656
Site Name: DM Metals
Violation Date: 08-02-2014
Citation: R8-2012-0012 - Scrap Metal Recyclers Permit
Violation Description: SW - Late Report
Violation Notes: Failure to submit 2013-2014 Annual Report
Violation Division: Water Boards
Violation Program: INDSTW
Violation Source: SMARTS

Evaluation:

Eval General Type: Compliance Evaluation Inspection
Eval Date: 03-03-2016
Violations Found: No
Eval Type: Industrial Storm Water Compliance Evaluation
Eval Notes: Entire facility appeared to be paved. They are currently in the process of upgrading their own ATS. Their consultant is involved in the ATS upgrade design. Re: sampling, their consultant, Thomas Lao, is their sampler. I spoke to him and his associate of the sampling certification requirement and our upcoming training. I also mentioned that their lab is using the wrong analytical method for metals. (Thomas sent the lab an email on the spot and cc-+d me). Regarding their SWPPP, the SWPPP itself was missing. They said they recently shown it to city Inspector (I am quite sure that inspector was recently at their site because I was emailed by the inspector regarding another facility). Anyhow, they demonstrated to me that the SWPPP is uploaded onto SMARTS and sent me a copy. I asked they print and keep SWPPP in their binder. Present in their binder was; a) Rain event check off list (last implementation date, 1/6/2016) b) Employee Training sign-up sheet c) Visual inspection reports a. Pre-storm check lists b. Monthly inspection reports (2/1/2016)
Eval Division: Water Boards
Eval Program: INDSTW
Eval Source: SMARTS

Enforcement Action:

Map ID
Direction
Distance
Elevation

MAP FINDINGS

Site

Database(s)

EDR ID Number
EPA ID Number

D & M METALS (Continued)

S102040029

Site ID: 530656
Site Name: DM Metals
Site Address: 840 EAST STATE STREET
Site City: ONTARIO
Site Zip: 91761
Enf Action Date: 09-02-2014
Enf Action Type: Industrial Storm Water Enforcement
Enf Action Description: Industrial Storm Water Enforcement
Enf Action Notes: Failure to submit 2013-2014 Annual Report
Enf Action Division: Water Boards
Enf Action Program: INDSTW
Enf Action Source: SMARTS

Site ID: 530656
Site Name: DM Metals
Site Address: 840 EAST STATE STREET
Site City: ONTARIO
Site Zip: 91761
Enf Action Date: 10-02-2014
Enf Action Type: Industrial Storm Water Enforcement
Enf Action Description: Industrial Storm Water Enforcement
Enf Action Notes: Failure to submit Annual Report as requested on 1st Notice of Non-Compliance
Enf Action Division: Water Boards
Enf Action Program: INDSTW
Enf Action Source: SMARTS

Affiliation:
Affiliation Type Desc: Owner/Operator
Entity Name: DM Metals
Entity Title: Operator
Affiliation Address: 840 East State Street
Affiliation City: Ontario
Affiliation State: CA
Affiliation Country: Not reported
Affiliation Zip: 91761
Affiliation Phone: Not reported

Name: D & M METALS
Address: 840 E STATE ST
City,State,Zip: ONTARIO, CA 91761
Site ID: 391025
CERS ID: 10038376
CERS Description: Chemical Storage Facilities

Violations:
Site ID: 391025
Site Name: D & M METALS
Violation Date: 03-13-2017
Citation: HSC 6.5 Multiple - California Health and Safety Code, Chapter 6.5, Section(s) Multiple
Violation Description: Hazardous Waste Generator Program - Operations/Maintenance - General
Violation Notes: Returned to compliance on 04/20/2017. Failure to operate and maintain facility to prevent a fire, spill or release (CCR 66265.31) Observed open containers of hazardous waste throughout the facility.
Violation Division: San Bernardino County Fire Department

Map ID
Direction
Distance
Elevation

MAP FINDINGS

Site

Database(s)

EDR ID Number
EPA ID Number

D & M METALS (Continued)

S102040029

Violation Program: HW
Violation Source: CERS

Site ID: 391025
Site Name: D & M METALS
Violation Date: 10-24-2013
Citation: HSC 6.95 Multiple - California Health and Safety Code, Chapter 6.95, Section(s) Multiple
Violation Description: Business Plan Program - Administration/Documentation - General
Violation Notes: Returned to compliance on 11/22/2013. Failure to obtain a CUPA Hazardous Materials Handler permit (SBCC 23.0602(a))
Violation Division: San Bernardino County Fire Department
Violation Program: HMRRP
Violation Source: CERS

Site ID: 391025
Site Name: D & M METALS
Violation Date: 03-13-2017
Citation: HSC 6.67 25270.4.5(a) - California Health and Safety Code, Chapter 6.67, Section(s) 25270.4.5(a)
Violation Description: Failure to prepare and implement a Spill Prevention Control and Countermeasure (SPCC) Plan.
Violation Notes: Returned to compliance on 04/20/2017. SPCC plan not prepared
Violation Division: San Bernardino County Fire Department
Violation Program: APSA
Violation Source: CERS

Site ID: 391025
Site Name: D & M METALS
Violation Date: 06-29-2020
Citation: HSC 6.95 25508(a)(3) - California Health and Safety Code, Chapter 6.95, Section(s) 25508(a)(3)
Violation Description: Failure to complete and electronically submit a site map with all required content.
Violation Notes: Returned to compliance on 07/03/2020. OBSERVATION: The location of the propane tank shown on the CERS map is not correct. CORRECTIVE ACTION: Submit an accurate and complete site map into CERS.
Violation Division: San Bernardino County Fire Department
Violation Program: HMRRP
Violation Source: CERS

Site ID: 391025
Site Name: D & M METALS
Violation Date: 06-29-2020
Citation: 40 CFR 1 265.174 - U.S. Code of Federal Regulations, Title 40, Chapter 1, Section(s) 265.174
Violation Description: Failure to inspect hazardous waste storage areas at least weekly and look for leaking and deteriorating containers.
Violation Notes: Returned to compliance on 07/30/2020. OBSERVATION: A weekly inspection of the hazardous waste collection area has not been conducted since May 2020. CORRECTIVE ACTION: Submit a copy of the inspection log demonstrating that the hazardous waste storage area is being inspected weekly.
Violation Division: San Bernardino County Fire Department
Violation Program: HW
Violation Source: CERS

Map ID
Direction
Distance
Elevation

MAP FINDINGS

Site

Database(s)

EDR ID Number
EPA ID Number

D & M METALS (Continued)

S102040029

Site ID: 391025
Site Name: D & M METALS
Violation Date: 03-13-2017
Citation: HSC 6.5 Multiple - California Health and Safety Code, Chapter 6.5, Section(s) Multiple
Violation Description: Hazardous Waste Generator Program - Operations/Maintenance - General
Violation Notes: Returned to compliance on 04/20/2017. Hazardous waste accumulation time exceeded (CCR 66262.34(a)) Accumulation time for storage on site exceeded for the (1) 500 lb container of waste solids.
Violation Division: San Bernardino County Fire Department
Violation Program: HW
Violation Source: CERS

Site ID: 391025
Site Name: D & M METALS
Violation Date: 03-13-2017
Citation: HSC 6.5 25212(a) - California Health and Safety Code, Chapter 6.5, Section(s) 25212(a)
Violation Description: Failure of certified appliance recycler (CAR) to provide documentation that all materials that require special handling (MRSH) have been removed.
Violation Notes: Returned to compliance on 04/20/2017. At time of inspection, 1430 forms were not available for review.
Violation Division: San Bernardino County Fire Department
Violation Program: HW
Violation Source: CERS

Site ID: 391025
Site Name: D & M METALS
Violation Date: 03-13-2017
Citation: HSC 6.67 25270.6(b) - California Health and Safety Code, Chapter 6.67, Section(s) 25270.6(b)
Violation Description: Failure to pay the APSA Program fee.
Violation Notes: Returned to compliance on 04/20/2017. APSA permit not obtained with this Division.
Violation Division: San Bernardino County Fire Department
Violation Program: APSA
Violation Source: CERS

Site ID: 391025
Site Name: D & M METALS
Violation Date: 06-29-2020
Citation: 40 CFR 1 265.173 - U.S. Code of Federal Regulations, Title 40, Chapter 1, Section(s) 265.173
Violation Description: Failure to meet the following container management requirements: (a) A container holding hazardous waste must always be closed during storage, except when it is necessary to add or remove waste. (b) A container holding hazardous waste must not be opened, handled, or stored in a manner which may rupture the container or cause it to leak.
Violation Notes: Returned to compliance on 07/30/2020. OBSERVATION: The container used to collect capacitors and a drum of waste oil were found left open. CORRECTIVE ACTION: Close all the hazardous waste containers and submit photos to the CUPA demonstrating that the container listed above has been properly closed.
Violation Division: San Bernardino County Fire Department
Violation Program: HW

Map ID
Direction
Distance
Elevation

MAP FINDINGS

Site

Database(s)

EDR ID Number
EPA ID Number

D & M METALS (Continued)

S102040029

Violation Source: CERS

Site ID: 391025
Site Name: D & M METALS
Violation Date: 03-13-2017
Citation: HSC 6.5 25211.4 - California Health and Safety Code, Chapter 6.5, Section(s) 25211.4
Violation Description: Failure to obtain Certified Appliance Recycler certification (CAR) from DTSC.
Violation Notes: Returned to compliance on 04/20/2017. CAR certification from DTSC expired.
Violation Division: San Bernardino County Fire Department
Violation Program: HW
Violation Source: CERS

Site ID: 391025
Site Name: D & M METALS
Violation Date: 06-29-2020
Citation: HSC 6.67 25270.4.5(a) - California Health and Safety Code, Chapter 6.67, Section(s) 25270.4.5(a)
Violation Description: Failure to implement the SPCC Plan.
Violation Notes: Returned to compliance on 07/30/2020. OBSERVATION: It was found that as part of the 2017 inspection report that a SPCC plan was prepared. The plan was however not implemented. It was also found that the management approval section was not signed or dated. CORRECTIVE ACTION: Review and implement the SPCC Plan. This includes conducting the inspections and training outlined in the plan. Submit a signed statement indicating that the SPCC plan has been properly implemented. Submit copies of inspection and training logs.
Violation Division: San Bernardino County Fire Department
Violation Program: APSA
Violation Source: CERS

Site ID: 391025
Site Name: D & M METALS
Violation Date: 06-29-2020
Citation: HSC 6.95 25508.1(a)-(f) - California Health and Safety Code, Chapter 6.95, Section(s) 25508.1(a)-(f)
Violation Description: Failure to electronically update business plan within 30 days of any one of the following events: A 100 percent or more increase in the quantity of a previously disclosed material. Any handling of a previously undisclosed hazardous materials at or above reportable quantities. A change of business address, business ownership, or business name. A substantial change in the handler's operations that requires modification to any portion of the business plan.
Violation Notes: Returned to compliance on 07/03/2020. OBSERVATION: The environmental contact information provided in CERS is not correct. CORRECTIVE ACTION: Update the business plan information. Submit a signed certificate of compliance to indicate cers has been updated.
Violation Division: San Bernardino County Fire Department
Violation Program: HMRRP
Violation Source: CERS

Site ID: 391025
Site Name: D & M METALS
Violation Date: 03-13-2017
Citation: HSC 6.5 Multiple - California Health and Safety Code, Chapter 6.5,

Map ID
Direction
Distance
Elevation

MAP FINDINGS

Site

Database(s)

EDR ID Number
EPA ID Number

D & M METALS (Continued)

S102040029

Section(s) Multiple
Violation Description: Hazardous Waste Generator Program - Operations/Maintenance - General
Violation Notes: Returned to compliance on 04/20/2017. Failure to complete hazardous waste labels (CCR 66262.34(f)(3)) Hazardous waste labels missing the required information.

Violation Division: San Bernardino County Fire Department
Violation Program: HW
Violation Source: CERS

Site ID: 391025
Site Name: D & M METALS
Violation Date: 06-29-2020
Citation: HSC 6.5 25211.3 - California Health and Safety Code, Chapter 6.5, Section(s) 25211.3

Violation Description: Failure of certified appliance recycler (CAR) to provide documentation that all materials that require special handling (MRS) have been removed.

Violation Notes: Returned to compliance on 07/30/2020. OBSERVATION: DTSC form 1468 the Orphan appliance monthly form has not been submitted to this agency. The form is required to be submitted to the DTSC and the local CUPA. In addition DTSC form 1430 was not available for review. Form 1430 is used to demonstrate that MRS has been removed from appliances prior to processing. CORRECTIVE ACTION: Submit a signed statement indicating that DTSC form 1468 will be submitted to this agency and that form 1430 will be maintained on site available for review.

Violation Division: San Bernardino County Fire Department
Violation Program: HW
Violation Source: CERS

Site ID: 391025
Site Name: D & M METALS
Violation Date: 03-13-2017
Citation: HSC 6.5 Multiple - California Health and Safety Code, Chapter 6.5, Section(s) Multiple

Violation Description: Hazardous Waste Generator Program - Operations/Maintenance - General
Violation Notes: Returned to compliance on 04/20/2017. Failure to label hazardous waste containers (CCR 66262.34(f)(3)) (2) 250 gal containers of waste diesel were missing the hazardous waste label.

Violation Division: San Bernardino County Fire Department
Violation Program: HW
Violation Source: CERS

Site ID: 391025
Site Name: D & M METALS
Violation Date: 03-13-2017
Citation: HSC 6.5 Multiple - California Health and Safety Code, Chapter 6.5, Section(s) Multiple

Violation Description: Hazardous Waste Generator Program - Operations/Maintenance - General
Violation Notes: Returned to compliance on 04/20/2017. Failure to keep hazardous waste containers closed when not in active use (CCR 66265.173(a)) Open hazardous waste containers observed.

Violation Division: San Bernardino County Fire Department
Violation Program: HW
Violation Source: CERS

Site ID: 391025
Site Name: D & M METALS

Map ID
Direction
Distance
Elevation

MAP FINDINGS

Site

Database(s)

EDR ID Number
EPA ID Number

D & M METALS (Continued)

S102040029

Violation Date: 03-13-2017
Citation: HSC 6.5 25211.3 - California Health and Safety Code, Chapter 6.5, Section(s) 25211.3
Violation Description: Failure of certified appliance recycler (CAR) to provide documentation that all materials that require special handling (MRSH) have been removed.
Violation Notes: Returned to compliance on 04/20/2017. At time of inspection, form 1468 was not being submitted to this Division.
Violation Division: San Bernardino County Fire Department
Violation Program: HW
Violation Source: CERS

Site ID: 391025
Site Name: D & M METALS
Violation Date: 06-29-2020
Citation: 22 CCR 12 66262.34(f) - California Code of Regulations, Title 22, Chapter 12, Section(s) 66262.34(f)
Violation Description: Failure to properly label hazardous waste accumulation containers and portable tanks with the following requirements: "Hazardous Waste", name and address of the generator, physical and chemical characteristics of the Hazardous Waste, and starting accumulation date.
Violation Notes: Returned to compliance on 07/30/2020. OBSERVATION: The tote used to collect waste absorbent was found without a hazardous waste The tote use to collect waste capacitors waste found open and not managed in accordance with universal waste laws and regulations. CORRECTIVE ACTION: Submit a photograph demonstrating that the containers listed above have been properly labeled as hazardous waste.
Violation Division: San Bernardino County Fire Department
Violation Program: HW
Violation Source: CERS

Site ID: 391025
Site Name: D & M METALS
Violation Date: 03-13-2017
Citation: HSC 6.95 25508.2 - California Health and Safety Code, Chapter 6.95, Section(s) 25508.2
Violation Description: Failure to annually review and electronically certify that the business plan is complete and accurate on or before the annual due date.
Violation Notes: Returned to compliance on 05/09/2017. Business plan not submitted annually to CERS.
Violation Division: San Bernardino County Fire Department
Violation Program: HMRRP
Violation Source: CERS

Site ID: 391025
Site Name: D & M METALS
Violation Date: 06-29-2020
Citation: HSC 6.95 25505(a)(4) - California Health and Safety Code, Chapter 6.95, Section(s) 25505(a)(4)
Violation Description: Failure to provide initial and annual training to all employees in safety procedures in the event of a release or threatened release of a hazardous material or failure to document and maintain training records for a minimum of three years.
Violation Notes: Returned to compliance on 07/30/2020. OBSERVATION: Employee safety training has not taken place since 2019. CORRECTIVE ACTION: Conduct

Map ID
Direction
Distance
Elevation

MAP FINDINGS

Site

Database(s)

EDR ID Number
EPA ID Number

D & M METALS (Continued)

S102040029

annual employee refresher training and maintain training records for a minimum of three years. Submit a signed statement indicating that training has been conducted and that training records will be kept on site for review.

Violation Division: San Bernardino County Fire Department
Violation Program: HMRRP
Violation Source: CERS

Site ID: 391025
Site Name: D & M METALS
Violation Date: 03-13-2017
Citation: HSC 6.5 Multiple - California Health and Safety Code, Chapter 6.5, Section(s) Multiple

Violation Description: Hazardous Waste Generator Program - Operations/Maintenance - General
Violation Notes: Returned to compliance on 04/20/2017. Failure to note accumulation start date on labels (CCR 66262.34(f)(2)) Accumulation start date missing on waste diesel containers.

Violation Division: San Bernardino County Fire Department
Violation Program: HW
Violation Source: CERS

Evaluation:
Eval General Type: Compliance Evaluation Inspection
Eval Date: 03-13-2017
Violations Found: Yes
Eval Type: Routine done by local agency
Eval Notes: ROUTINE APSA INSPECTION
Eval Division: San Bernardino County Fire Department
Eval Program: APSA
Eval Source: CERS

Eval General Type: Compliance Evaluation Inspection
Eval Date: 03-13-2017
Violations Found: Yes
Eval Type: Routine done by local agency
Eval Notes: ROUTINE GENERATOR INSPECTION
Eval Division: San Bernardino County Fire Department
Eval Program: HW
Eval Source: CERS

Eval General Type: Compliance Evaluation Inspection
Eval Date: 03-13-2017
Violations Found: Yes
Eval Type: Routine done by local agency
Eval Notes: ROUTINE HANDLER INSPECTION
Eval Division: San Bernardino County Fire Department
Eval Program: HMRRP
Eval Source: CERS

Eval General Type: Compliance Evaluation Inspection
Eval Date: 06-29-2020
Violations Found: Yes
Eval Type: Routine done by local agency
Eval Notes: Not reported
Eval Division: San Bernardino County Fire Department
Eval Program: APSA
Eval Source: CERS

Map ID
Direction
Distance
Elevation

MAP FINDINGS

Site

Database(s)

EDR ID Number
EPA ID Number

D & M METALS (Continued)

S102040029

Eval General Type: Compliance Evaluation Inspection
Eval Date: 06-29-2020
Violations Found: Yes
Eval Type: Routine done by local agency
Eval Notes: Not reported
Eval Division: San Bernardino County Fire Department
Eval Program: HMRRP
Eval Source: CERS

Eval General Type: Compliance Evaluation Inspection
Eval Date: 06-29-2020
Violations Found: Yes
Eval Type: Routine done by local agency
Eval Notes: Not reported
Eval Division: San Bernardino County Fire Department
Eval Program: HW
Eval Source: CERS

Eval General Type: Compliance Evaluation Inspection
Eval Date: 10-24-2013
Violations Found: No
Eval Type: Routine done by local agency
Eval Notes: Change of ownership inspection
Eval Division: San Bernardino County Fire Department
Eval Program: HW
Eval Source: CERS

Eval General Type: Compliance Evaluation Inspection
Eval Date: 10-24-2013
Violations Found: Yes
Eval Type: Routine done by local agency
Eval Notes: Change of ownership inspection, new program for CAR
Eval Division: San Bernardino County Fire Department
Eval Program: HMRRP
Eval Source: CERS

Enforcement Action:
Site ID: 391025
Site Name: D & M METALS
Site Address: 840 E STATE ST
Site City: ONTARIO
Site Zip: 91761
Enf Action Date: 03-13-2017
Enf Action Type: Notice of Violation (Unified Program)
Enf Action Description: Notice of Violation Issued by the Inspector at the Time of Inspection
Enf Action Notes: Not reported
Enf Action Division: San Bernardino County Fire Department
Enf Action Program: APSA
Enf Action Source: CERS

Site ID: 391025
Site Name: D & M METALS
Site Address: 840 E STATE ST
Site City: ONTARIO
Site Zip: 91761
Enf Action Date: 03-13-2017
Enf Action Type: Notice of Violation (Unified Program)

Map ID
Direction
Distance
Elevation

MAP FINDINGS

Site

Database(s)

EDR ID Number
EPA ID Number

D & M METALS (Continued)

S102040029

Enf Action Description: Notice of Violation Issued by the Inspector at the Time of Inspection
Enf Action Notes: Not reported
Enf Action Division: San Bernardino County Fire Department
Enf Action Program: HMRRP
Enf Action Source: CERS

Site ID: 391025
Site Name: D & M METALS
Site Address: 840 E STATE ST
Site City: ONTARIO
Site Zip: 91761
Enf Action Date: 03-13-2017
Enf Action Type: Notice of Violation (Unified Program)
Enf Action Description: Notice of Violation Issued by the Inspector at the Time of Inspection
Enf Action Notes: Not reported
Enf Action Division: San Bernardino County Fire Department
Enf Action Program: HW
Enf Action Source: CERS

Site ID: 391025
Site Name: D & M METALS
Site Address: 840 E STATE ST
Site City: ONTARIO
Site Zip: 91761
Enf Action Date: 10-24-2013
Enf Action Type: Notice of Violation (Unified Program)
Enf Action Description: Notice of Violation Issued by the Inspector at the Time of Inspection
Enf Action Notes: Not reported
Enf Action Division: San Bernardino County Fire Department
Enf Action Program: HMRRP
Enf Action Source: CERS

Coordinates:

Site ID: 391025
Facility Name: D & M METALS
Env Int Type Code: HMBP
Program ID: 10038376
Coord Name: Not reported
Ref Point Type Desc: Unknown
Latitude: 34.059660
Longitude: -117.637640

Affiliation:

Affiliation Type Desc: Legal Owner
Entity Name: C&C Scrap Services, Inc.
Entity Title: Not reported
Affiliation Address: 1432 E. 1st STREET
Affiliation City: POMONA
Affiliation State: CA
Affiliation Country: United States
Affiliation Zip: 91766
Affiliation Phone: (909) 623-1373

Affiliation Type Desc: Operator
Entity Name: D & M METALS
Entity Title: Not reported

Map ID
Direction
Distance
Elevation

MAP FINDINGS

Site

Database(s)

EDR ID Number
EPA ID Number

D & M METALS (Continued)

S102040029

Affiliation Address: Not reported
Affiliation City: Not reported
Affiliation State: Not reported
Affiliation Country: Not reported
Affiliation Zip: Not reported
Affiliation Phone: (909) 986-1996

Affiliation Type Desc: Parent Corporation
Entity Name: D & M METALS
Entity Title: Not reported
Affiliation Address: Not reported
Affiliation City: Not reported
Affiliation State: Not reported
Affiliation Country: Not reported
Affiliation Zip: Not reported
Affiliation Phone: Not reported

Affiliation Type Desc: Property Owner
Entity Name: JOHN LEE
Entity Title: Not reported
Affiliation Address: 2130 Winterwood Dr.
Affiliation City: Fullerton
Affiliation State: CA
Affiliation Country: United States
Affiliation Zip: 92833
Affiliation Phone: (714) 738-8976

Affiliation Type Desc: Environmental Contact
Entity Name: Michael Curran
Entity Title: Not reported
Affiliation Address: 840 EAST STATE ST
Affiliation City: ONTARIO
Affiliation State: CA
Affiliation Country: Not reported
Affiliation Zip: 91761
Affiliation Phone: Not reported

Affiliation Type Desc: Facility Mailing Address
Entity Name: Mailing Address
Entity Title: Not reported
Affiliation Address: 840 EAST STATE STREET
Affiliation City: ONTARIO
Affiliation State: CA
Affiliation Country: Not reported
Affiliation Zip: 91761
Affiliation Phone: Not reported

Affiliation Type Desc: Identification Signer
Entity Name: MICHAEL CURRAN
Entity Title: President
Affiliation Address: Not reported
Affiliation City: Not reported
Affiliation State: Not reported
Affiliation Country: Not reported
Affiliation Zip: Not reported
Affiliation Phone: Not reported

Map ID
Direction
Distance
Elevation

MAP FINDINGS

Site

Database(s)

EDR ID Number
EPA ID Number

D & M METALS (Continued)

S102040029

Affiliation Type Desc: Document Preparer
Entity Name: Wade Riddering
Entity Title: Not reported
Affiliation Address: Not reported
Affiliation City: Not reported
Affiliation State: Not reported
Affiliation Country: Not reported
Affiliation Zip: Not reported
Affiliation Phone: Not reported

Affiliation Type Desc: CUPA District
Entity Name: San Bernardino County Fire
Entity Title: Not reported
Affiliation Address: 620 South E Street
Affiliation City: San Bernardino
Affiliation State: CA
Affiliation Country: Not reported
Affiliation Zip: 92415-0153
Affiliation Phone: (909) 386-8401

HWTS:

Name: D & M METALS
Address: 840 E STATE ST
Address 2: Not reported
City,State,Zip: ONTARIO, CA 91761
EPA ID: CAL000277999
Inactive Date: Not reported
Create Date: 01/12/2004
Last Act Date: 08/24/2020
Mailing Name: Not reported
Mailing Address: 840 E STATE ST
Mailing Address 2: Not reported
Mailing City,State,Zip: ONTARIO, CA 917610000
Owner Name: D & M METALS INC
Owner Address: 840 E STATE ST
Owner Address 2: Not reported
Owner City,State,Zip: ONTARIO, CA 917610000
Contact Name: MICHAEL CURRAN
Contact Address: 840 EAST STATE ST.
Contact Address 2: Not reported
City,State,Zip: ONTARIO, CA 91761

NAICS:

EPA ID: CAL000277999
Create Date: 2004-01-12 08:51:23.940
NAICS Code: 42193
NAICS Description: Recyclable Material Wholesalers
Issued EPA ID Date: 2004-01-12 08:51:23.86000
Inactive Date: Not reported
Facility Name: D & M METALS
Facility Address: 840 E STATE ST
Facility Address 2: Not reported
Facility City: ONTARIO
Facility County: Not reported
Facility State: CA
Facility Zip: 91761

Map ID
Direction
Distance
Elevation

MAP FINDINGS

Site

Database(s)

EDR ID Number
EPA ID Number

C64
SSE
< 1/8
0.021 mi.
113 ft.

D & M METALS, INC
824 EAST STATE STREET
ONTARIO, CA 91761

ENVIROSTOR **S102860938**
N/A

Site 2 of 6 in cluster C

Relative:
Lower
Actual:
976 ft.

ENVIROSTOR:
Name: D & M METALS, INC
Address: 824 EAST STATE STREET
City,State,Zip: ONTARIO, CA 91761
Facility ID: 36500005
Status: Refer: Other Agency
Status Date: 08/22/1995
Site Code: Not reported
Site Type: Historical
Site Type Detailed: * Historical
Acres: Not reported
NPL: NO
Regulatory Agencies: NONE SPECIFIED
Lead Agency: NONE SPECIFIED
Program Manager: Not reported
Supervisor: * Mmonroy
Division Branch: Cleanup Cypress
Assembly: 52
Senate: 20
Special Program: * CERC2
Restricted Use: NO
Site Mgmt Req: NONE SPECIFIED
Funding: Not reported
Latitude: 34.05976
Longitude: -117.6382
APN: NONE SPECIFIED
Past Use: NONE SPECIFIED
Potential COC: * OTHER PESTICIDE CONTAINERS, 30 GALLONS OR MORE Lead
Confirmed COC: NONE SPECIFIED
Potential Description: NONE SPECIFIED
Alias Name: STANDARD OIL CO (PHONE BOOK 1950)
Alias Type: Alternate Name
Alias Name: CAD982360067
Alias Type: EPA Identification Number
Alias Name: 36500005
Alias Type: Envirostor ID Number

Completed Info:
Completed Area Name: PROJECT WIDE
Completed Sub Area Name: Not reported
Completed Document Type: Site Screening
Completed Date: 10/27/1994
Comments: Site screening/file search concludes NFA for DTSC.

Completed Area Name: PROJECT WIDE
Completed Sub Area Name: Not reported
Completed Document Type: Preliminary Assessment Report
Completed Date: 06/30/1988
Comments: PRELIM ASSESS DONE EPA RECOMMENDATION: NO FURTHER ACTION SINCE IT IS UNLIKELY TO QUALIFY FOR THE NPL. STATE RECOMMENDATION: SI LOW BASED ON THE LACK OF INFORMATION ON HISTORIC USE OF THE SITE (REPORTEDLY AN OIL DISTRIB. AND STYROFOAM MNFR.).

Completed Area Name: PROJECT WIDE

Map ID
 Direction
 Distance
 Elevation

MAP FINDINGS

Site

Database(s)

EDR ID Number
 EPA ID Number

D & M METALS, INC (Continued)

S102860938

Completed Sub Area Name: Not reported
 Completed Document Type: Site Screening
 Completed Date: 03/10/1987
 Comments: SITE SCREENING DONE FURTHER RECORD SEARCH NEEDED.

Completed Area Name: PROJECT WIDE
 Completed Sub Area Name: Not reported
 Completed Document Type: * Discovery
 Completed Date: 04/25/1983
 Comments: FACILITY IDENTIFIED ID VIA DMI FILE LISTING

Future Area Name: Not reported
 Future Sub Area Name: Not reported
 Future Document Type: Not reported
 Future Due Date: Not reported
 Schedule Area Name: Not reported
 Schedule Sub Area Name: Not reported
 Schedule Document Type: Not reported
 Schedule Due Date: Not reported
 Schedule Revised Date: Not reported

C65
SSE
 < 1/8
 0.021 mi.
 113 ft.

D&M METALS INC
824 E STATE ST
ONTARIO, CA 91761
Site 3 of 6 in cluster C

SEMS-ARCHIVE 1003879287
CAD982360067

Relative:
Lower
Actual:
976 ft.

SEMS Archive:
 Site ID: 0903130
 EPA ID: CAD982360067
 Name: D&M METALS INC
 Address: 824 E STATE ST
 Address 2: Not reported
 City, State, Zip: ONTARIO, CA 91761
 Cong District: 36
 FIPS Code: 06071
 FF: N
 NPL: Not on the NPL
 Non NPL Status: NFRAP-Site does not qualify for the NPL based on existing information

SEMS Archive Detail:
 Region: 09
 Site ID: 0903130
 EPA ID: CAD982360067
 Site Name: D&M METALS INC
 NPL: N
 FF: N
 OU: 00
 Action Code: VS
 Action Name: ARCH SITE
 SEQ: 1
 Start Date: Not reported
 Finish Date: 1988-11-04 05:00:00
 Qual: Not reported
 Current Action Lead: EPA Perf In-Hse

Region: 09
 Site ID: 0903130

Map ID
 Direction
 Distance
 Elevation

MAP FINDINGS

Site

Database(s)

EDR ID Number
 EPA ID Number

D&M METALS INC (Continued)

1003879287

EPA ID: CAD982360067
 Site Name: D&M METALS INC
 NPL: N
 FF: N
 OU: 00
 Action Code: PA
 Action Name: PA
 SEQ: 1
 Start Date: Not reported
 Finish Date: 1988-11-04 05:00:00
 Qual: N
 Current Action Lead: EPA Perf

Region: 09
 Site ID: 0903130
 EPA ID: CAD982360067
 Site Name: D&M METALS INC
 NPL: N
 FF: N
 OU: 00
 Action Code: DS
 Action Name: DISCVRY
 SEQ: 1
 Start Date: 1987-12-01 05:00:00
 Finish Date: 1987-12-01 05:00:00
 Qual: Not reported
 Current Action Lead: St Perf

66
East
< 1/8
0.024 mi.
127 ft.

MARIN'S AUTO ELECTRIC
313 S BON VIEW AVE
ONTARIO, CA 91761

RCRA NonGen / NLR

1025866821
CAL000270997

Relative:
Lower
Actual:
978 ft.

RCRA NonGen / NLR:
 Date Form Received by Agency: 2003-05-30 00:00:00.0
 Handler Name: MARIN'S AUTO ELECTRIC
 Handler Address: 313 S BON VIEW AVE
 Handler City,State,Zip: ONTARIO, CA 91761-1906
 EPA ID: CAL000270997
 Contact Name: AMADOR MARIN
 Contact Address: 313 S BON VIEW AVE
 Contact City,State,Zip: ONTARIO, CA 91761
 Contact Telephone: 909-983-9304
 Contact Fax: 000-000-0000
 Contact Email: JMARIN22152@GMAIL.COM
 Contact Title: Not reported
 EPA Region: 09
 Land Type: Not reported
 Federal Waste Generator Description: Not a generator, verified
 Non-Notifier: Not reported
 Biennial Report Cycle: Not reported
 Accessibility: Not reported
 Active Site Indicator: Handler Activities
 State District Owner: Not reported
 State District: Not reported
 Mailing Address: 313 S BON VIEW AVE

Map ID
 Direction
 Distance
 Elevation

MAP FINDINGS

Site

Database(s)

EDR ID Number
 EPA ID Number

MARIN'S AUTO ELECTRIC (Continued)

1025866821

Mailing City,State,Zip:	ONTARIO, CA 91761-1906
Owner Name:	AMADOR MARIN
Owner Type:	Other
Operator Name:	AMADOR MARIN
Operator Type:	Other
Short-Term Generator Activity:	No
Importer Activity:	No
Mixed Waste Generator:	No
Transporter Activity:	No
Transfer Facility Activity:	No
Recycler Activity with Storage:	Yes
Small Quantity On-Site Burner Exemption:	No
Smelting Melting and Refining Furnace Exemption:	No
Underground Injection Control:	No
Off-Site Waste Receipt:	No
Universal Waste Indicator:	Yes
Universal Waste Destination Facility:	Yes
Federal Universal Waste:	No
Active Site Fed-Reg Treatment Storage and Disposal Facility:	Not reported
Active Site Converter Treatment storage and Disposal Facility:	Not reported
Active Site State-Reg Treatment Storage and Disposal Facility:	Not reported
Active Site State-Reg Handler:	---
Federal Facility Indicator:	Not reported
Hazardous Secondary Material Indicator:	N
Sub-Part K Indicator:	Not reported
Commercial TSD Indicator:	No
Treatment Storage and Disposal Type:	Not reported
2018 GPRA Permit Baseline:	Not on the Baseline
2018 GPRA Renewals Baseline:	Not on the Baseline
Permit Renewals Workload Universe:	Not reported
Permit Workload Universe:	Not reported
Permit Progress Universe:	Not reported
Post-Closure Workload Universe:	Not reported
Closure Workload Universe:	Not reported
202 GPRA Corrective Action Baseline:	No
Corrective Action Workload Universe:	No
Subject to Corrective Action Universe:	No
Non-TSDFs Where RCRA CA has Been Imposed Universe:	No
TSDFs Potentially Subject to CA Under 3004 (u)/(v) Universe:	No
TSDFs Only Subject to CA under Discretionary Auth Universe:	No
Corrective Action Priority Ranking:	No NCAPS ranking
Environmental Control Indicator:	No
Institutional Control Indicator:	No
Human Exposure Controls Indicator:	N/A
Groundwater Controls Indicator:	N/A
Operating TSDF Universe:	Not reported
Full Enforcement Universe:	Not reported
Significant Non-Complier Universe:	No
Unaddressed Significant Non-Complier Universe:	No
Addressed Significant Non-Complier Universe:	No
Significant Non-Complier With a Compliance Schedule Universe:	No
Financial Assurance Required:	Not reported
Handler Date of Last Change:	2019-06-27 15:48:59.0
Recognized Trader-Importer:	No
Recognized Trader-Exporter:	No
Importer of Spent Lead Acid Batteries:	No
Exporter of Spent Lead Acid Batteries:	No

Map ID
Direction
Distance
Elevation

MAP FINDINGS

Site

Database(s)

EDR ID Number
EPA ID Number

MARIN'S AUTO ELECTRIC (Continued)

1025866821

Recycler Activity Without Storage: No
Manifest Broker: No
Sub-Part P Indicator: No

Handler - Owner Operator:

Owner/Operator Indicator: Operator
Owner/Operator Name: AMADOR MARIN
Legal Status: Other
Date Became Current: Not reported
Date Ended Current: Not reported
Owner/Operator Address: 313 S BON VIEW AVE
Owner/Operator City,State,Zip: ONTARIO, CA 91761
Owner/Operator Telephone: 909-983-9304
Owner/Operator Telephone Ext: Not reported
Owner/Operator Fax: Not reported
Owner/Operator Email: Not reported

Owner/Operator Indicator: Owner
Owner/Operator Name: AMADOR MARIN
Legal Status: Other
Date Became Current: Not reported
Date Ended Current: Not reported
Owner/Operator Address: 313 S BON VIEW AVE
Owner/Operator City,State,Zip: ONTARIO, CA 91761-1906
Owner/Operator Telephone: 909-983-9304
Owner/Operator Telephone Ext: Not reported
Owner/Operator Fax: Not reported
Owner/Operator Email: Not reported

Historic Generators:

Receive Date: 2003-05-30 00:00:00.0
Handler Name: MARIN'S AUTO ELECTRIC
Federal Waste Generator Description: Not a generator, verified
State District Owner: Not reported
Large Quantity Handler of Universal Waste: No
Recognized Trader Importer: Not reported
Recognized Trader Exporter: Not reported
Spent Lead Acid Battery Importer: Not reported
Spent Lead Acid Battery Exporter: Not reported
Current Record: Yes
Non Storage Recycler Activity: Not reported
Electronic Manifest Broker: Not reported

List of NAICS Codes and Descriptions:

NAICS Code: 811111
NAICS Description: GENERAL AUTOMOTIVE REPAIR

Facility Has Received Notices of Violations:

Violations: No Violations Found

Evaluation Action Summary:

Evaluations: No Evaluations Found

Map ID
Direction
Distance
Elevation

MAP FINDINGS

Site

Database(s)

EDR ID Number
EPA ID Number

D67
SE
< 1/8
0.025 mi.
130 ft.

MBA AUTO BODY PAINT & COLLISION
404 S BON VIEW
ONTARIO, CA 91761
Site 5 of 17 in cluster D

CERS HAZ WASTE
San Bern. Co. Permit
CERS

S123176580
N/A

Relative:
Lower
Actual:
975 ft.

CERS HAZ WASTE:
Name: MBA AUTO BODY PAINT & COLLISION
Address: 404 S BON VIEW
City,State,Zip: ONTARIO, CA 91761
Site ID: 47262
CERS ID: 10119571
CERS Description: Hazardous Waste Generator

San Bern. Co. Permit:
Name: MBA AUTO BODY PAINT & COLLISION
Address: 404 S BON VIEW
City,State,Zip: ONTARIO, CA 91761
Region: SAN BERNARDINO
Facility ID: FA0012954
Owner: RAMIREZ, JOSE
Permit Number: PT0030954
Permit Category: HAZARDOUS MATERIALS 1-3 CHEMICALS
Facility Status: INACTIVE
Expiration Date: 12/31/2017

Name: MBA AUTO BODY PAINT & COLLISION
Address: 404 S BON VIEW
City,State,Zip: ONTARIO, CA 91761
Region: SAN BERNARDINO
Facility ID: FA0012954
Owner: RAMIREZ, JOSE
Permit Number: PT0022664
Permit Category: SMALL QUANTITY GENERATOR
Facility Status: INACTIVE
Expiration Date: 12/31/2015

CERS:
Name: MBA AUTO BODY PAINT & COLLISION
Address: 404 S BON VIEW
City,State,Zip: ONTARIO, CA 91761
Site ID: 47262
CERS ID: 10119571
CERS Description: Chemical Storage Facilities

Violations:
Site ID: 47262
Site Name: MBA AUTO BODY PAINT & COLLISION
Violation Date: 08-02-2017
Citation: HSC 6.5 Multiple - California Health and Safety Code, Chapter 6.5, Section(s) Multiple
Violation Description: Hazardous Waste Generator Program - Operations/Maintenance - General
Violation Notes: Returned to compliance on 04/20/2020. Failure to establish a Contingency Plan (CCR 66265.51(a))
Violation Division: San Bernardino County Fire Department
Violation Program: HW
Violation Source: CERS
Site ID: 47262

Map ID
Direction
Distance
Elevation

MAP FINDINGS

Site

Database(s)

EDR ID Number
EPA ID Number

MBA AUTO BODY PAINT & COLLISION (Continued)

S123176580

Site Name: MBA AUTO BODY PAINT & COLLISION
Violation Date: 08-02-2017
Citation: HSC 6.5 Multiple - California Health and Safety Code, Chapter 6.5, Section(s) Multiple
Violation Description: Hazardous Waste Generator Program - Operations/Maintenance - General
Violation Notes: Returned to compliance on 04/20/2020. Hazardous waste accumulation time exceeded (CCR 66262.34(a))
Violation Division: San Bernardino County Fire Department
Violation Program: HW
Violation Source: CERS

Site ID: 47262
Site Name: MBA AUTO BODY PAINT & COLLISION
Violation Date: 08-19-2014
Citation: HSC 6.95 25508(d) - California Health and Safety Code, Chapter 6.95, Section(s) 25508(d)
Violation Description: Failure to complete and/or electronically submit a business plan when storing/handling a hazardous material at or above reportable quantities.
Violation Notes: Returned to compliance on 04/20/2020. A Business Plan was last submitted in 2012. The plan is required to be updated annually and submitted to the CERS website. No plan has yet been submitted to the website.
Violation Division: San Bernardino County Fire Department
Violation Program: HMRRP
Violation Source: CERS

Site ID: 47262
Site Name: MBA AUTO BODY PAINT & COLLISION
Violation Date: 08-02-2017
Citation: HSC 6.5 Multiple - California Health and Safety Code, Chapter 6.5, Section(s) Multiple
Violation Description: Hazardous Waste Generator Program - Administration/Documentation - General
Violation Notes: Returned to compliance on 11/15/2017. Failure to obtain a CUPA Hazardous Waste Generator Permit (SBCC 23.0602(b)(1))
Violation Division: San Bernardino County Fire Department
Violation Program: HW
Violation Source: CERS

Site ID: 47262
Site Name: MBA AUTO BODY PAINT & COLLISION
Violation Date: 08-19-2014
Citation: HSC 6.67 Multiple - California Health and Safety Code, Chapter 6.67, Section(s) Multiple
Violation Description: Haz Waste Generator Program - Administration/Documentation - General
Violation Notes: Returned to compliance on 11/17/2014. Failure to obtain a CUPA Hazardous Waste Generator Permit (SBCC 23.0602(b)(1)) The permit is currently past due in the amount of \$798.40. Pay past due amount to make the permit current.
Violation Division: San Bernardino County Fire Department
Violation Program: HW
Violation Source: CERS

Site ID: 47262
Site Name: MBA AUTO BODY PAINT & COLLISION
Violation Date: 08-19-2014

Map ID
Direction
Distance
Elevation

MAP FINDINGS

Site

Database(s)

EDR ID Number
EPA ID Number

MBA AUTO BODY PAINT & COLLISION (Continued)

S123176580

Citation: HSC 6.67 Multiple - California Health and Safety Code, Chapter 6.67, Section(s) Multiple
Violation Description: Haz Waste Generator Program - Administration/Documentation - General
Violation Notes: Returned to compliance on 08/02/2017. Failure to obtain an EPA ID Number (CCR 66262.12(a)) The EPA ID # used by this facility is CAL000378610 is currently INACTIVE. This number is required to remain ACTIVE in order to have any hazardous waste hauled off. Submit the required form to DTSC (Department of Toxic Substances Control) to reactivate the EPA ID #.
Violation Division: San Bernardino County Fire Department
Violation Program: HW
Violation Source: CERS

Site ID: 47262
Site Name: MBA AUTO BODY PAINT & COLLISION
Violation Date: 08-02-2017
Citation: HSC 6.95 25507 - California Health and Safety Code, Chapter 6.95, Section(s) 25507
Violation Description: Failure to adequately establish and implement a business plan when storing/handling a hazardous material at or above reportable quantities.
Violation Notes: Returned to compliance on 04/20/2020.
Violation Division: San Bernardino County Fire Department
Violation Program: HMRRP
Violation Source: CERS

Site ID: 47262
Site Name: MBA AUTO BODY PAINT & COLLISION
Violation Date: 08-02-2017
Citation: HSC 6.5 Multiple - California Health and Safety Code, Chapter 6.5, Section(s) Multiple
Violation Description: Hazardous Waste Generator Program - Operations/Maintenance - General
Violation Notes: Returned to compliance on 04/20/2020. Failure to keep hazardous waste containers closed when not in active use (CCR 66265.173(a))
Violation Division: San Bernardino County Fire Department
Violation Program: HW
Violation Source: CERS

Site ID: 47262
Site Name: MBA AUTO BODY PAINT & COLLISION
Violation Date: 08-02-2017
Citation: HSC 6.5 Multiple - California Health and Safety Code, Chapter 6.5, Section(s) Multiple
Violation Description: Hazardous Waste Generator Program - Operations/Maintenance - General
Violation Notes: Returned to compliance on 04/20/2020. Failure to manage hazardous waste lawfully (CHSC 25154)
Violation Division: San Bernardino County Fire Department
Violation Program: HW
Violation Source: CERS

Site ID: 47262
Site Name: MBA AUTO BODY PAINT & COLLISION
Violation Date: 08-19-2014
Citation: HSC 6.95 Multiple - California Health and Safety Code, Chapter 6.95, Section(s) Multiple
Violation Description: Business Plan Program - Administration/Documentation - General
Violation Notes: Returned to compliance on 11/17/2014. Failure to obtain a CUPA

Map ID
Direction
Distance
Elevation

MAP FINDINGS

Site

Database(s)

EDR ID Number
EPA ID Number

MBA AUTO BODY PAINT & COLLISION (Continued)

S123176580

Hazardous Materials Handler permit (SBCC 23.0602(a)) The permit is currently past due in the amount of \$798.40. Pay past due amount to make permit current.

Violation Division: San Bernardino County Fire Department
Violation Program: HMRRP
Violation Source: CERS

Site ID: 47262
Site Name: MBA AUTO BODY PAINT & COLLISION
Violation Date: 08-19-2014
Citation: HSC 6.5 Multiple Sections - California Health and Safety Code, Chapter 6.5, Section(s) Multiple Sections

Violation Description: Haz Waste Generator Program - Operations/Maintenance - General
Violation Notes: Returned to compliance on 08/02/2017. Failure to label hazardous waste containers (CCR 66262.34(f)(3)) The 55 gallon drum used to store waste paint and waste thinner was missing the required hazardous waste labeling. Put a completed hazardous waste label onto the hazardous waste drum.

Violation Division: San Bernardino County Fire Department
Violation Program: HW
Violation Source: CERS

Site ID: 47262
Site Name: MBA AUTO BODY PAINT & COLLISION
Violation Date: 08-02-2017
Citation: HSC 6.95 25508(a)(1) - California Health and Safety Code, Chapter 6.95, Section(s) 25508(a)(1)

Violation Description: Failure to complete and electronically submit a business plan when storing/handling a hazardous material at or above reportable quantities.

Violation Notes: Returned to compliance on 04/20/2020.

Violation Division: San Bernardino County Fire Department
Violation Program: HMRRP
Violation Source: CERS

Site ID: 47262
Site Name: MBA AUTO BODY PAINT & COLLISION
Violation Date: 08-19-2014
Citation: HSC 6.5 Multiple Sections - California Health and Safety Code, Chapter 6.5, Section(s) Multiple Sections

Violation Description: Haz Waste Generator Program - Operations/Maintenance - General
Violation Notes: Returned to compliance on 04/20/2020. Failure to keep hazardous waste containers closed when not in active use (CCR 66265.173(a)) The 55 gallon drum used to store waste paint and thinner was missing the bung cap. Clean the debris off the top of the drum and install a new bung cap.

Violation Division: San Bernardino County Fire Department
Violation Program: HW
Violation Source: CERS

Site ID: 47262
Site Name: MBA AUTO BODY PAINT & COLLISION
Violation Date: 08-02-2017
Citation: HSC 6.5 Multiple - California Health and Safety Code, Chapter 6.5, Section(s) Multiple

Violation Description: Hazardous Waste Generator Program - Operations/Maintenance - General
Violation Notes: Returned to compliance on 08/02/2017. Failure to label hazardous waste

Map ID
Direction
Distance
Elevation

MAP FINDINGS

Site

Database(s)

EDR ID Number
EPA ID Number

MBA AUTO BODY PAINT & COLLISION (Continued)

S123176580

containers (CCR 66262.34(f)(3))
Violation Division: San Bernardino County Fire Department
Violation Program: HW
Violation Source: CERS

Site ID: 47262
Site Name: MBA AUTO BODY PAINT & COLLISION
Violation Date: 08-02-2017
Citation: HSC 6.5 Multiple - California Health and Safety Code, Chapter 6.5, Section(s) Multiple
Violation Description: Hazardous Waste Generator Program - Operations/Maintenance - General
Violation Notes: Returned to compliance on 08/02/2017. Failure to note accumulation start date on labels (CCR 66262.34(f)(2))

Violation Division: San Bernardino County Fire Department
Violation Program: HW
Violation Source: CERS

Site ID: 47262
Site Name: MBA AUTO BODY PAINT & COLLISION
Violation Date: 08-02-2017
Citation: HSC 6.5 Multiple - California Health and Safety Code, Chapter 6.5, Section(s) Multiple
Violation Description: Hazardous Waste Generator Program - Operations/Maintenance - General
Violation Notes: Returned to compliance on 08/02/2017. Failure to complete hazardous waste labels (CCR 66262.34(f)(3))

Violation Division: San Bernardino County Fire Department
Violation Program: HW
Violation Source: CERS

Evaluation:
Eval General Type: Compliance Evaluation Inspection
Eval Date: 04-20-2020
Violations Found: No
Eval Type: Routine done by local agency
Eval Notes: Not reported
Eval Division: San Bernardino County Fire Department
Eval Program: HMRRP
Eval Source: CERS

Eval General Type: Compliance Evaluation Inspection
Eval Date: 04-20-2020
Violations Found: No
Eval Type: Routine done by local agency
Eval Notes: Not reported
Eval Division: San Bernardino County Fire Department
Eval Program: HW
Eval Source: CERS

Eval General Type: Compliance Evaluation Inspection
Eval Date: 08-02-2017
Violations Found: Yes
Eval Type: Routine done by local agency
Eval Notes: inspection
Eval Division: San Bernardino County Fire Department
Eval Program: HMRRP
Eval Source: CERS

Map ID
Direction
Distance
Elevation

MAP FINDINGS

Site

Database(s)

EDR ID Number
EPA ID Number

MBA AUTO BODY PAINT & COLLISION (Continued)

S123176580

Eval General Type: Compliance Evaluation Inspection
Eval Date: 08-02-2017
Violations Found: Yes
Eval Type: Routine done by local agency
Eval Notes: inspection
Eval Division: San Bernardino County Fire Department
Eval Program: HW
Eval Source: CERS

Eval General Type: Compliance Evaluation Inspection
Eval Date: 08-19-2014
Violations Found: Yes
Eval Type: Routine done by local agency
Eval Notes: Routine inspection
Eval Division: San Bernardino County Fire Department
Eval Program: HMRRP
Eval Source: CERS

Eval General Type: Compliance Evaluation Inspection
Eval Date: 08-19-2014
Violations Found: Yes
Eval Type: Routine done by local agency
Eval Notes: Routine inspection and follow up on past due invoice of \$798.40
Eval Division: San Bernardino County Fire Department
Eval Program: HW
Eval Source: CERS

Enforcement Action:
Site ID: 47262
Site Name: MBA AUTO BODY PAINT & COLLISION
Site Address: 404 S BON VIEW
Site City: ONTARIO
Site Zip: 91761
Enf Action Date: 07-13-2018
Enf Action Type: AEO - Unified Program
Enf Action Description: Administrative Enforcement Order Based on the Unified Program Statute
Enf Action Notes: FAILURE TO ELECTRONICALLY SUBMIT/UPDATE BUSINESS PLAN INFORMATION ANNUALLY USING THE STATEWIDE INFORMATION MANAGEMENT SYSTEM.
Enf Action Division: San Bernardino County Fire Department
Enf Action Program: HMRRP
Enf Action Source: CERS

Site ID: 47262
Site Name: MBA AUTO BODY PAINT & COLLISION
Site Address: 404 S BON VIEW
Site City: ONTARIO
Site Zip: 91761
Enf Action Date: 08-19-2014
Enf Action Type: Notice of Violation (Unified Program)
Enf Action Description: Notice of Violation Issued by the Inspector at the Time of Inspection
Enf Action Notes: Not reported
Enf Action Division: San Bernardino County Fire Department
Enf Action Program: HMRRP
Enf Action Source: CERS

Site ID: 47262
Site Name: MBA AUTO BODY PAINT & COLLISION

Map ID
Direction
Distance
Elevation

MAP FINDINGS

Site

Database(s)

EDR ID Number
EPA ID Number

MBA AUTO BODY PAINT & COLLISION (Continued)

S123176580

Site Address: 404 S BON VIEW
Site City: ONTARIO
Site Zip: 91761
Enf Action Date: 08-19-2014
Enf Action Type: Notice of Violation (Unified Program)
Enf Action Description: Notice of Violation Issued by the Inspector at the Time of Inspection
Enf Action Notes: Not reported
Enf Action Division: San Bernardino County Fire Department
Enf Action Program: HW
Enf Action Source: CERS

Affiliation:

Affiliation Type Desc: CUPA District
Entity Name: San Bernardino County Fire
Entity Title: Not reported
Affiliation Address: 620 South E Street
Affiliation City: San Bernardino
Affiliation State: CA
Affiliation Country: Not reported
Affiliation Zip: 92415-0153
Affiliation Phone: (909) 386-8401

Affiliation Type Desc: Facility Mailing Address
Entity Name: Mailing Address
Entity Title: Not reported
Affiliation Address: 404 S BON VIEW
Affiliation City: ONTARIO
Affiliation State: CA
Affiliation Country: Not reported
Affiliation Zip: 91761
Affiliation Phone: Not reported

Affiliation Type Desc: Legal Owner
Entity Name: RAMIREZ, JOSE
Entity Title: Not reported
Affiliation Address: 404 S BON VIEW
Affiliation City: ONTARIO
Affiliation State: CA
Affiliation Country: United States
Affiliation Zip: 91671
Affiliation Phone: (909) 391-0316

Affiliation Type Desc: Identification Signer
Entity Name: jose concepcion ramirez
Entity Title: owner
Affiliation Address: Not reported
Affiliation City: Not reported
Affiliation State: Not reported
Affiliation Country: Not reported
Affiliation Zip: Not reported
Affiliation Phone: Not reported

Affiliation Type Desc: Parent Corporation
Entity Name: MBA AUTO BODY PAINT & COLLISION
Entity Title: Not reported
Affiliation Address: Not reported
Affiliation City: Not reported

Map ID
 Direction
 Distance
 Elevation

MAP FINDINGS

Site

Database(s)

EDR ID Number
 EPA ID Number

MBA AUTO BODY PAINT & COLLISION (Continued)

S123176580

Affiliation State:	Not reported
Affiliation Country:	Not reported
Affiliation Zip:	Not reported
Affiliation Phone:	Not reported
Affiliation Type Desc:	Operator
Entity Name:	JOSE RAMIREZ
Entity Title:	Not reported
Affiliation Address:	Not reported
Affiliation City:	Not reported
Affiliation State:	Not reported
Affiliation Country:	Not reported
Affiliation Zip:	Not reported
Affiliation Phone:	(909) 675-2769
Affiliation Type Desc:	Document Preparer
Entity Name:	brian ramirez
Entity Title:	Not reported
Affiliation Address:	Not reported
Affiliation City:	Not reported
Affiliation State:	Not reported
Affiliation Country:	Not reported
Affiliation Zip:	Not reported
Affiliation Phone:	Not reported
Affiliation Type Desc:	Environmental Contact
Entity Name:	JOSE RAMIREZ
Entity Title:	Not reported
Affiliation Address:	404 south bon view ave.
Affiliation City:	ontario
Affiliation State:	CA
Affiliation Country:	Not reported
Affiliation Zip:	91761
Affiliation Phone:	Not reported

D68
SE
 < 1/8
 0.025 mi.
 130 ft.

MBA AUTO BODY PAINT & COLLISION
404 S BON VIEW AVE
ONTARIO, CA 91761

RCRA NonGen / NLR **1024835966**
CAL000378610

Site 6 of 17 in cluster D

Relative:
Lower
Actual:
975 ft.

RCRA NonGen / NLR:	
Date Form Received by Agency:	2012-09-27 00:00:00.0
Handler Name:	MBA AUTO BODY PAINT & COLLISION
Handler Address:	404 S BON VIEW AVE
Handler City,State,Zip:	ONTARIO, CA 91761-1907
EPA ID:	CAL000378610
Contact Name:	JOSE RAMIREZ
Contact Address:	404 S BON VIEW AVE
Contact City,State,Zip:	ONTARIO, CA 91761-1907
Contact Telephone:	909-503-2374
Contact Fax:	909-218-7916
Contact Email:	MBAAUTOBODY@GMAIL.COM
Contact Title:	Not reported
EPA Region:	09
Land Type:	Not reported
Federal Waste Generator Description:	Not a generator, verified

Map ID
 Direction
 Distance
 Elevation

MAP FINDINGS

Site

Database(s)

EDR ID Number
 EPA ID Number

MBA AUTO BODY PAINT & COLLISION (Continued)

1024835966

Non-Notifier:	Not reported
Biennial Report Cycle:	Not reported
Accessibility:	Not reported
Active Site Indicator:	Handler Activities
State District Owner:	Not reported
State District:	Not reported
Mailing Address:	404 S BON VIEW AVE
Mailing City,State,Zip:	ONTARIO, CA 91761-1907
Owner Name:	JOSE RAMIREZ
Owner Type:	Other
Operator Name:	JOSE RAMIREZ
Operator Type:	Other
Short-Term Generator Activity:	No
Importer Activity:	No
Mixed Waste Generator:	No
Transporter Activity:	No
Transfer Facility Activity:	No
Recycler Activity with Storage:	No
Small Quantity On-Site Burner Exemption:	No
Smelting Melting and Refining Furnace Exemption:	No
Underground Injection Control:	No
Off-Site Waste Receipt:	No
Universal Waste Indicator:	Yes
Universal Waste Destination Facility:	Yes
Federal Universal Waste:	No
Active Site Fed-Reg Treatment Storage and Disposal Facility:	Not reported
Active Site Converter Treatment storage and Disposal Facility:	Not reported
Active Site State-Reg Treatment Storage and Disposal Facility:	Not reported
Active Site State-Reg Handler:	---
Federal Facility Indicator:	Not reported
Hazardous Secondary Material Indicator:	N
Sub-Part K Indicator:	Not reported
Commercial TSD Indicator:	No
Treatment Storage and Disposal Type:	Not reported
2018 GPRA Permit Baseline:	Not on the Baseline
2018 GPRA Renewals Baseline:	Not on the Baseline
Permit Renewals Workload Universe:	Not reported
Permit Workload Universe:	Not reported
Permit Progress Universe:	Not reported
Post-Closure Workload Universe:	Not reported
Closure Workload Universe:	Not reported
202 GPRA Corrective Action Baseline:	No
Corrective Action Workload Universe:	No
Subject to Corrective Action Universe:	No
Non-TSDFs Where RCRA CA has Been Imposed Universe:	No
TSDFs Potentially Subject to CA Under 3004 (u)/(v) Universe:	No
TSDFs Only Subject to CA under Discretionary Auth Universe:	No
Corrective Action Priority Ranking:	No NCAPS ranking
Environmental Control Indicator:	No
Institutional Control Indicator:	No
Human Exposure Controls Indicator:	N/A
Groundwater Controls Indicator:	N/A
Operating TSDF Universe:	Not reported
Full Enforcement Universe:	Not reported
Significant Non-Complier Universe:	No
Unaddressed Significant Non-Complier Universe:	No
Addressed Significant Non-Complier Universe:	No

Map ID
Direction
Distance
Elevation

MAP FINDINGS

Site

Database(s)

EDR ID Number
EPA ID Number

MBA AUTO BODY PAINT & COLLISION (Continued)

1024835966

Significant Non-Complier With a Compliance Schedule Universe: No
Financial Assurance Required: Not reported
Handler Date of Last Change: 2018-09-06 17:01:25.0
Recognized Trader-Importer: No
Recognized Trader-Exporter: No
Importer of Spent Lead Acid Batteries: No
Exporter of Spent Lead Acid Batteries: No
Recycler Activity Without Storage: No
Manifest Broker: No
Sub-Part P Indicator: No

Handler - Owner Operator:

Owner/Operator Indicator: Operator
Owner/Operator Name: JOSE RAMIREZ
Legal Status: Other
Date Became Current: Not reported
Date Ended Current: Not reported
Owner/Operator Address: 404 S BON VIEW AVE
Owner/Operator City,State,Zip: ONTARIO, CA 91761-1907
Owner/Operator Telephone: 909-503-2374
Owner/Operator Telephone Ext: Not reported
Owner/Operator Fax: Not reported
Owner/Operator Email: Not reported

Owner/Operator Indicator: Owner
Owner/Operator Name: JOSE RAMIREZ
Legal Status: Other
Date Became Current: Not reported
Date Ended Current: Not reported
Owner/Operator Address: 404 S BON VIEW AVE
Owner/Operator City,State,Zip: ONTARIO, CA 91761-1907
Owner/Operator Telephone: 909-503-2374
Owner/Operator Telephone Ext: Not reported
Owner/Operator Fax: Not reported
Owner/Operator Email: Not reported

Historic Generators:

Receive Date: 2012-09-27 00:00:00.0
Handler Name: MBA AUTO BODY PAINT & COLLISION
Federal Waste Generator Description: Not a generator, verified
State District Owner: Not reported
Large Quantity Handler of Universal Waste: No
Recognized Trader Importer: No
Recognized Trader Exporter: No
Spent Lead Acid Battery Importer: No
Spent Lead Acid Battery Exporter: No
Current Record: Yes
Non Storage Recycler Activity: Not reported
Electronic Manifest Broker: Not reported

List of NAICS Codes and Descriptions:

NAICS Code: 811111
NAICS Description: GENERAL AUTOMOTIVE REPAIR

Map ID
 Direction
 Distance
 Elevation

MAP FINDINGS

Site

Database(s)

EDR ID Number
 EPA ID Number

MBA AUTO BODY PAINT & COLLISION (Continued)

1024835966

Facility Has Received Notices of Violations:
 Violations: No Violations Found

Evaluation Action Summary:
 Evaluations: No Evaluations Found

E69 WSW < 1/8 0.025 mi. 134 ft. Relative: Lower Actual: 977 ft.	RILEY J M 698 E STATE ONTARIO, CA Site 1 of 7 in cluster E EDR Hist Auto Year: Name: 1926 RILEY J W 1931 RILEY J M Type: GASOLINE AND OIL SERVICE STATIONS GASOLINE AND OIL SERVICE STATIONS	EDR Hist Auto 1009116130 N/A
---	--	---

D70 SE < 1/8 0.029 mi. 155 ft. Relative: Lower Actual: 974 ft.	ONTARIO AUTO BODY 406 S BONVIEW ONTARIO, CA 91761 Site 7 of 17 in cluster D San Bern. Co. Permit: Name: ONTARIO AUTO BODY Address: 406 S BONVIEW City,State,Zip: ONTARIO, CA 91761 Region: SAN BERNARDINO Facility ID: FA0018148 Owner: MIGUEL, NOE RAUL Permit Number: PT0039235 Permit Category: CONDITIONALLY EXEMPT SM QTY GENERATOR SPECIAL Facility Status: ACTIVE Expiration Date: 01/31/2021	San Bern. Co. Permit S123407087 N/A
--	--	--

D71 SE < 1/8 0.029 mi. 155 ft. Relative: Lower Actual: 974 ft.	ONTARIO AUTO BODY CRAFT & COLLISION 406 S BON VIEW AVE ONTARIO, CA 91761 Site 8 of 17 in cluster D RCRA NonGen / NLR: Date Form Received by Agency: 2019-03-21 00:00:00.0 Handler Name: ONTARIO AUTO BODY CRAFT & COLLISION Handler Address: 406 S BON VIEW AVE Handler City,State,Zip: ONTARIO, CA 91761 EPA ID: CAL000444629 Contact Name: NOW R MIGUEL Contact Address: 406 S BON VIEW AVE Contact City,State,Zip: ONTARIO, CA 91761 Contact Telephone: 909-568-7955 Contact Fax: Not reported	RCRA NonGen / NLR 1025871514 CAL000444629
--	---	--

Map ID
 Direction
 Distance
 Elevation

MAP FINDINGS

Site

Database(s)

EDR ID Number
 EPA ID Number

ONTARIO AUTO BODY CRAFT & COLLISION (Continued)

1025871514

Contact Email:	Not reported
Contact Title:	Not reported
EPA Region:	09
Land Type:	Not reported
Federal Waste Generator Description:	Not a generator, verified
Non-Notifier:	Not reported
Biennial Report Cycle:	Not reported
Accessibility:	Not reported
Active Site Indicator:	Handler Activities
State District Owner:	Not reported
State District:	Not reported
Mailing Address:	406 S BON VIEW AVE
Mailing City,State,Zip:	ONTARIO, CA 91761
Owner Name:	NOE R MIGUEL
Owner Type:	Other
Operator Name:	NOW R MIGUEL
Operator Type:	Other
Short-Term Generator Activity:	No
Importer Activity:	No
Mixed Waste Generator:	No
Transporter Activity:	No
Transfer Facility Activity:	No
Recycler Activity with Storage:	Yes
Small Quantity On-Site Burner Exemption:	No
Smelting Melting and Refining Furnace Exemption:	No
Underground Injection Control:	No
Off-Site Waste Receipt:	No
Universal Waste Indicator:	Yes
Universal Waste Destination Facility:	Yes
Federal Universal Waste:	No
Active Site Fed-Reg Treatment Storage and Disposal Facility:	Not reported
Active Site Converter Treatment storage and Disposal Facility:	Not reported
Active Site State-Reg Treatment Storage and Disposal Facility:	Not reported
Active Site State-Reg Handler:	---
Federal Facility Indicator:	Not reported
Hazardous Secondary Material Indicator:	N
Sub-Part K Indicator:	Not reported
Commercial TSD Indicator:	No
Treatment Storage and Disposal Type:	Not reported
2018 GPRA Permit Baseline:	Not on the Baseline
2018 GPRA Renewals Baseline:	Not on the Baseline
Permit Renewals Workload Universe:	Not reported
Permit Workload Universe:	Not reported
Permit Progress Universe:	Not reported
Post-Closure Workload Universe:	Not reported
Closure Workload Universe:	Not reported
202 GPRA Corrective Action Baseline:	No
Corrective Action Workload Universe:	No
Subject to Corrective Action Universe:	No
Non-TSDs Where RCRA CA has Been Imposed Universe:	No
TSDs Potentially Subject to CA Under 3004 (u)/(v) Universe:	No
TSDs Only Subject to CA under Discretionary Auth Universe:	No
Corrective Action Priority Ranking:	No NCAPS ranking
Environmental Control Indicator:	No
Institutional Control Indicator:	No
Human Exposure Controls Indicator:	N/A
Groundwater Controls Indicator:	N/A

Map ID
Direction
Distance
Elevation

MAP FINDINGS

Site

Database(s)

EDR ID Number
EPA ID Number

ONTARIO AUTO BODY CRAFT & COLLISION (Continued)

1025871514

Operating TSDF Universe: Not reported
Full Enforcement Universe: Not reported
Significant Non-Complier Universe: No
Unaddressed Significant Non-Complier Universe: No
Addressed Significant Non-Complier Universe: No
Significant Non-Complier With a Compliance Schedule Universe: No
Financial Assurance Required: Not reported
Handler Date of Last Change: 2019-06-28 18:26:12.0
Recognized Trader-Importer: No
Recognized Trader-Exporter: No
Importer of Spent Lead Acid Batteries: No
Exporter of Spent Lead Acid Batteries: No
Recycler Activity Without Storage: No
Manifest Broker: No
Sub-Part P Indicator: No

Handler - Owner Operator:

Owner/Operator Indicator: Operator
Owner/Operator Name: NOW R MIGUEL
Legal Status: Other
Date Became Current: Not reported
Date Ended Current: Not reported
Owner/Operator Address: 406 S BON VIEW AVE
Owner/Operator City,State,Zip: ONTARIO, CA 91761
Owner/Operator Telephone: 909-568-7955
Owner/Operator Telephone Ext: Not reported
Owner/Operator Fax: Not reported
Owner/Operator Email: Not reported

Owner/Operator Indicator: Owner
Owner/Operator Name: NOE R MIGUEL
Legal Status: Other
Date Became Current: Not reported
Date Ended Current: Not reported
Owner/Operator Address: 406 S BON VIEW AVE
Owner/Operator City,State,Zip: ONTARIO, CA 91761
Owner/Operator Telephone: 909-568-7955
Owner/Operator Telephone Ext: Not reported
Owner/Operator Fax: Not reported
Owner/Operator Email: Not reported

Historic Generators:

Receive Date: 2019-03-21 00:00:00.0
Handler Name: ONTARIO AUTO BODY CRAFT & COLLISION
Federal Waste Generator Description: Not a generator, verified
State District Owner: Not reported
Large Quantity Handler of Universal Waste: No
Recognized Trader Importer: No
Recognized Trader Exporter: No
Spent Lead Acid Battery Importer: No
Spent Lead Acid Battery Exporter: No
Current Record: Yes
Non Storage Recycler Activity: Not reported
Electronic Manifest Broker: Not reported

Map ID
Direction
Distance
Elevation

MAP FINDINGS

Site

Database(s)

EDR ID Number
EPA ID Number

ONTARIO AUTO BODY CRAFT & COLLISION (Continued)

1025871514

List of NAICS Codes and Descriptions:

NAICS Code: 811121
NAICS Description: AUTOMOTIVE BODY, PAINT, AND INTERIOR REPAIR AND MAINTENANCE

Facility Has Received Notices of Violations:

Violations: No Violations Found

Evaluation Action Summary:

Evaluations: No Evaluations Found

72
WNW
< 1/8
0.033 mi.
174 ft.

ABOVE & BEYOND TOWING INC
205 S CAMPUS AVE
ONTARIO, CA 91761

San Bern. Co. Permit S113663473
N/A

Relative:
Higher
Actual:
990 ft.

San Bern. Co. Permit:
Name: ABOVE & BEYOND TOWING INC
Address: 205 S CAMPUS AVE
City,State,Zip: ONTARIO, CA 91761
Region: SAN BERNARDINO
Facility ID: FA0014985
Owner: DE JESSE GOMES, TONY
Permit Number: PT0026083
Permit Category: CONDITIONALLY EXEMPT SMALL QUANTITY GENERATOR
Facility Status: INACTIVE
Expiration Date: 03/31/2014

73
ENE
< 1/8
0.035 mi.
184 ft.

BYARS ROOFING CO
202 BON VIEW
ONTARIO, CA 91761

SWEEPS UST S101591447
CA FID UST N/A

Relative:
Higher
Actual:
987 ft.

SWEEPS UST:
Name: BYARS ROOFING CO
Address: 202 BON VIEW
City: ONTARIO
Status: Not reported
Comp Number: 4350
Number: Not reported
Board Of Equalization: Not reported
Referral Date: Not reported
Action Date: Not reported
Created Date: Not reported
Owner Tank Id: Not reported
SWRCB Tank Id: 36-000-004350-000001
Tank Status: Not reported
Capacity: 6000
Active Date: Not reported
Tank Use: M.V. FUEL
STG: PRODUCT
Content: DIESEL
Number Of Tanks: 1

Map ID
 Direction
 Distance
 Elevation

MAP FINDINGS

Site

Database(s)

EDR ID Number
 EPA ID Number

BYARS ROOFING CO (Continued)

S101591447

CA FID UST:
 Facility ID: 36008189
 Regulated By: UTKNI
 Regulated ID: Not reported
 Cortese Code: Not reported
 SIC Code: Not reported
 Facility Phone: Not reported
 Mail To: Not reported
 Mailing Address: 202 BON VIEW
 Mailing Address 2: Not reported
 Mailing City,St,Zip: ONTARIO 91761
 Contact: Not reported
 Contact Phone: Not reported
 DUNs Number: Not reported
 NPDES Number: Not reported
 EPA ID: Not reported
 Comments: Not reported
 Status: Inactive

D74
SE
 < 1/8
 0.039 mi.
 205 ft.

CASTROS TOWING & GENERAL AUTO
409 S BON VIEW AVE STE B
ONTARIO, CA 91761
 Site 9 of 17 in cluster D

RCRA NonGen / NLR 1024814144
CAL000307793

Relative:
Lower
Actual:
974 ft.

RCRA NonGen / NLR:
 Date Form Received by Agency: 2006-06-09 00:00:00.0
 Handler Name: CASTROS TOWING & GENERAL AUTO
 Handler Address: 409 S BON VIEW AVE STE B
 Handler City,State,Zip: ONTARIO, CA 91761-1934
 EPA ID: CAL000307793
 Contact Name: ESTEBAN CASTRO
 Contact Address: 9509 DANVILLE ST
 Contact City,State,Zip: PICO RIVERA, CA 90660
 Contact Telephone: 626-863-5098
 Contact Fax: 909-983-8200
 Contact Email: 70DCASTRO@GMAIL.COM
 Contact Title: Not reported
 EPA Region: 09
 Land Type: Not reported
 Federal Waste Generator Description: Not a generator, verified
 Non-Notifier: Not reported
 Biennial Report Cycle: Not reported
 Accessibility: Not reported
 Active Site Indicator: Handler Activities
 State District Owner: Not reported
 State District: Not reported
 Mailing Address: 409 S BON VIEW AVE UNIT B
 Mailing City,State,Zip: ONTARIO, CA 91761-0000
 Owner Name: PEDRO CASTRO
 Owner Type: Other
 Operator Name: ESTEBAN CASTRO
 Operator Type: Other
 Short-Term Generator Activity: No
 Importer Activity: No
 Mixed Waste Generator: No
 Transporter Activity: No

Map ID
 Direction
 Distance
 Elevation

MAP FINDINGS

Site

Database(s)

EDR ID Number
 EPA ID Number

CASTROS TOWING & GENERAL AUTO (Continued)

1024814144

Transfer Facility Activity:	No
Recycler Activity with Storage:	No
Small Quantity On-Site Burner Exemption:	No
Smelting Melting and Refining Furnace Exemption:	No
Underground Injection Control:	No
Off-Site Waste Receipt:	No
Universal Waste Indicator:	Yes
Universal Waste Destination Facility:	Yes
Federal Universal Waste:	No
Active Site Fed-Reg Treatment Storage and Disposal Facility:	Not reported
Active Site Converter Treatment storage and Disposal Facility:	Not reported
Active Site State-Reg Treatment Storage and Disposal Facility:	Not reported
Active Site State-Reg Handler:	---
Federal Facility Indicator:	Not reported
Hazardous Secondary Material Indicator:	N
Sub-Part K Indicator:	Not reported
Commercial TSD Indicator:	No
Treatment Storage and Disposal Type:	Not reported
2018 GPRC Permit Baseline:	Not on the Baseline
2018 GPRC Renewals Baseline:	Not on the Baseline
Permit Renewals Workload Universe:	Not reported
Permit Workload Universe:	Not reported
Permit Progress Universe:	Not reported
Post-Closure Workload Universe:	Not reported
Closure Workload Universe:	Not reported
202 GPRC Corrective Action Baseline:	No
Corrective Action Workload Universe:	No
Subject to Corrective Action Universe:	No
Non-TSDs Where RCRA CA has Been Imposed Universe:	No
TSDs Potentially Subject to CA Under 3004 (u)/(v) Universe:	No
TSDs Only Subject to CA under Discretionary Auth Universe:	No
Corrective Action Priority Ranking:	No NCAPS ranking
Environmental Control Indicator:	No
Institutional Control Indicator:	No
Human Exposure Controls Indicator:	N/A
Groundwater Controls Indicator:	N/A
Operating TSD Universe:	Not reported
Full Enforcement Universe:	Not reported
Significant Non-Complier Universe:	No
Unaddressed Significant Non-Complier Universe:	No
Addressed Significant Non-Complier Universe:	No
Significant Non-Complier With a Compliance Schedule Universe:	No
Financial Assurance Required:	Not reported
Handler Date of Last Change:	2018-09-05 20:28:17.0
Recognized Trader-Importer:	No
Recognized Trader-Exporter:	No
Importer of Spent Lead Acid Batteries:	No
Exporter of Spent Lead Acid Batteries:	No
Recycler Activity Without Storage:	No
Manifest Broker:	No
Sub-Part P Indicator:	No

Handler - Owner Operator:

Owner/Operator Indicator:	Owner
Owner/Operator Name:	PEDRO CASTRO
Legal Status:	Other

Map ID
Direction
Distance
Elevation

MAP FINDINGS

Site

Database(s)

EDR ID Number
EPA ID Number

CASTROS TOWING & GENERAL AUTO (Continued)

1024814144

Date Became Current: Not reported
Date Ended Current: Not reported
Owner/Operator Address: 1131 E 9TH ST
Owner/Operator City,State,Zip: POMONA, CA 91766
Owner/Operator Telephone: 909-983-8228
Owner/Operator Telephone Ext: Not reported
Owner/Operator Fax: Not reported
Owner/Operator Email: Not reported

Owner/Operator Indicator: Operator
Owner/Operator Name: ESTEBAN CASTRO
Legal Status: Other
Date Became Current: Not reported
Date Ended Current: Not reported
Owner/Operator Address: 9509 DANVILLE ST
Owner/Operator City,State,Zip: PICO RIVERA, CA 90660
Owner/Operator Telephone: 626-863-5098
Owner/Operator Telephone Ext: Not reported
Owner/Operator Fax: Not reported
Owner/Operator Email: Not reported

Historic Generators:

Receive Date: 2006-06-09 00:00:00.0
Handler Name: CASTROS TOWING & GENERAL AUTO
Federal Waste Generator Description: Not a generator, verified
State District Owner: Not reported
Large Quantity Handler of Universal Waste: No
Recognized Trader Importer: No
Recognized Trader Exporter: No
Spent Lead Acid Battery Importer: No
Spent Lead Acid Battery Exporter: No
Current Record: Yes
Non Storage Recycler Activity: Not reported
Electronic Manifest Broker: Not reported

List of NAICS Codes and Descriptions:

NAICS Code: 811111
NAICS Description: GENERAL AUTOMOTIVE REPAIR

Facility Has Received Notices of Violations:

Violations: No Violations Found

Evaluation Action Summary:

Evaluations: No Evaluations Found

Map ID
Direction
Distance
Elevation

MAP FINDINGS

Site

Database(s)

EDR ID Number
EPA ID Number

D75
SE
< 1/8
0.039 mi.
205 ft.

CASTRO'S TOWING & GENERAL AUTO
409 S BON VIEW STE B
ONTARIO, CA 91761

CERS HAZ WASTE S123503675
CERS N/A

Site 10 of 17 in cluster D

Relative:
Lower

CERS HAZ WASTE:

Actual:
974 ft.

Name: CASTRO'S TOWING & GENERAL AUTO
Address: 409 S BON VIEW STE B
City,State,Zip: ONTARIO, CA 91761
Site ID: 17034
CERS ID: 10051402
CERS Description: Hazardous Waste Generator

CERS:

Name: CASTRO'S TOWING & GENERAL AUTO
Address: 409 S BON VIEW STE B
City,State,Zip: ONTARIO, CA 91761
Site ID: 17034
CERS ID: 10051402
CERS Description: Chemical Storage Facilities

Violations:

Site ID: 17034
Site Name: CASTRO'S Towing & General Auto
Violation Date: 10-20-2016
Citation: HSC 6.95 25508.2 - California Health and Safety Code, Chapter 6.95, Section(s) 25508.2
Violation Description: Failure to annually review and electronically certify that the business plan is complete and accurate on or before the annual due date.
Violation Notes: Returned to compliance on 09/14/2018.
Violation Division: San Bernardino County Fire Department
Violation Program: HMRRP
Violation Source: CERS

Site ID: 17034
Site Name: CASTRO'S Towing & General Auto
Violation Date: 10-16-2019
Citation: HSC 6.5 25250.22 - California Health and Safety Code, Chapter 6.5, Section(s) 25250.22
Violation Description: Failure to properly manage used oil and/or fuel filters in accordance with the requirements.
Violation Notes: OBSERVATION: Accumulation time exceeded for used oil filters.
CORRECTIVE ACTION: Provide proof of proper disposal.
Violation Division: San Bernardino County Fire Department
Violation Program: HW
Violation Source: CERS

Site ID: 17034
Site Name: CASTRO'S Towing & General Auto
Violation Date: 07-24-2013
Citation: HSC 6.67 Multiple - California Health and Safety Code, Chapter 6.67, Section(s) Multiple
Violation Description: Haz Waste Generator Program - Operations/Maintenance - General
Violation Notes: Returned to compliance on 10/20/2016. Failure to note accumulation start date on labels (CCR 66262.34(f)(2))
Violation Division: San Bernardino County Fire Department
Violation Program: HW

Map ID
Direction
Distance
Elevation

MAP FINDINGS

Site

Database(s)

EDR ID Number
EPA ID Number

CASTRO'S TOWING & GENERAL AUTO (Continued)

S123503675

Violation Source: CERS

Site ID: 17034
Site Name: CASTRO'S Towing & General Auto
Violation Date: 10-16-2019
Citation: HSC 6.95 25508.2 - California Health and Safety Code, Chapter 6.95, Section(s) 25508.2
Violation Description: Failure to annually review and electronically certify that the business plan is complete and accurate on or before the annual due date.
Violation Notes: OBSERVATION: Business plan was last submitted via CERS on 09/14/2018. CORRECTIVE ACTION: Submit the updated business plan via CERS.
Violation Division: San Bernardino County Fire Department
Violation Program: HMRRP
Violation Source: CERS

Site ID: 17034
Site Name: CASTRO'S Towing & General Auto
Violation Date: 10-16-2019
Citation: 22 CCR 12 66262.34(f) - California Code of Regulations, Title 22, Chapter 12, Section(s) 66262.34(f)
Violation Description: Failure to properly label hazardous waste accumulation containers and portable tanks with the following requirements: "Hazardous Waste", name and address of the generator, physical and chemical characteristics of the Hazardous Waste, and starting accumulation date.
Violation Notes: OBSERVATION: Hazardous waste labels found to be incomplete. CORRECTIVE ACTION: Provide complete hazardous waste labels.
Violation Division: San Bernardino County Fire Department
Violation Program: HW
Violation Source: CERS

Site ID: 17034
Site Name: CASTRO'S Towing & General Auto
Violation Date: 07-24-2013
Citation: HSC 6.95 25505(a) - California Health and Safety Code, Chapter 6.95, Section(s) 25505(a)
Violation Description: Owner/Operator failed to complete and/or submit a Hazardous Materials Business Plan when storing hazardous materials at or above the thresholds quantities of 55 gallons/500 lbs/200 cubic feet.
Violation Notes: Returned to compliance on 10/20/2016.
Violation Division: San Bernardino County Fire Department
Violation Program: HMRRP
Violation Source: CERS

Site ID: 17034
Site Name: CASTRO'S Towing & General Auto
Violation Date: 10-16-2019
Citation: HSC 6.95 25508(a)(3) - California Health and Safety Code, Chapter 6.95, Section(s) 25508(a)(3)
Violation Description: Failure to complete and electronically submit hazardous material inventory information for all reportable hazardous materials on site at or above reportable quantities.
Violation Notes: OBSERVATION: CERS inventory was incomplete. CORRECTIVE ACTION: Update max amount of used oil and add used oil filters to the inventory.
Violation Division: San Bernardino County Fire Department
Violation Program: HMRRP

Map ID
Direction
Distance
Elevation

MAP FINDINGS

Site

Database(s)

EDR ID Number
EPA ID Number

CASTRO'S TOWING & GENERAL AUTO (Continued)

S123503675

Violation Source: CERS

Site ID: 17034
Site Name: CASTRO'S Towing & General Auto
Violation Date: 07-24-2013
Citation: HSC 6.67 Multiple - California Health and Safety Code, Chapter 6.67, Section(s) Multiple
Violation Description: Haz Waste Generator Program - Operations/Maintenance - General
Violation Notes: Returned to compliance on 10/20/2016. Failure to label hazardous waste containers (CCR 66262.34(f)(3))
Violation Division: San Bernardino County Fire Department
Violation Program: HW
Violation Source: CERS

Site ID: 17034
Site Name: CASTRO'S Towing & General Auto
Violation Date: 07-24-2013
Citation: 22 CCR 16 66266.130 - California Code of Regulations, Title 22, Chapter 16, Section(s) 66266.130
Violation Description: Failure to properly handle, manage, label, and recycle used oil and fuel filters.
Violation Notes: Returned to compliance on 10/20/2016.
Violation Division: San Bernardino County Fire Department
Violation Program: HW
Violation Source: CERS

Site ID: 17034
Site Name: CASTRO'S Towing & General Auto
Violation Date: 10-16-2019
Citation: HSC 6.95 25508(a)(3) - California Health and Safety Code, Chapter 6.95, Section(s) 25508(a)(3)
Violation Description: Failure to establish and electronically submit an adequate emergency response plan and procedures for a release or threatened release of a hazardous material.
Violation Notes: OBSERVATION: Complete emergency response plan not submitted in CERS. CORRECTIVE ACTION: Submit updated response plan via CERS
Violation Division: San Bernardino County Fire Department
Violation Program: HMRRP
Violation Source: CERS

Site ID: 17034
Site Name: CASTRO'S Towing & General Auto
Violation Date: 08-15-2018
Citation: HSC 6.95 25508(a)(1) - California Health and Safety Code, Chapter 6.95, Section(s) 25508(a)(1)
Violation Description: Failure to complete and electronically submit a business plan when storing/handling a hazardous material at or above reportable quantities.
Violation Notes: Returned to compliance on 09/14/2018. NON INSPECTION RELATED VIOLATION
Violation Division: San Bernardino County Fire Department
Violation Program: HMRRP
Violation Source: CERS

Site ID: 17034
Site Name: CASTRO'S Towing & General Auto
Violation Date: 07-24-2013
Citation: HSC 6.67 Multiple - California Health and Safety Code, Chapter 6.67,

Map ID
Direction
Distance
Elevation

MAP FINDINGS

Site

Database(s)

EDR ID Number
EPA ID Number

CASTRO'S TOWING & GENERAL AUTO (Continued)

S123503675

Section(s) Multiple
Violation Description: Haz Waste Generator Program - Administration/Documentation - General
Violation Notes: Returned to compliance on 07/24/2013. Failure to obtain an EPA ID Number (CCR 66262.12(a))
Violation Division: San Bernardino County Fire Department
Violation Program: HW
Violation Source: CERS

Evaluation:
Eval General Type: Compliance Evaluation Inspection
Eval Date: 07-24-2013
Violations Found: Yes
Eval Type: Routine done by local agency
Eval Notes: ROUTINE GENERATOR INSPECTION-CASTRO'S TOWING
Eval Division: San Bernardino County Fire Department
Eval Program: HW
Eval Source: CERS

Eval General Type: Compliance Evaluation Inspection
Eval Date: 07-24-2013
Violations Found: Yes
Eval Type: Routine done by local agency
Eval Notes: ROUTINE HANDLER INSPECTION-CASTRO'S TOWING
Eval Division: San Bernardino County Fire Department
Eval Program: HMRRP
Eval Source: CERS

Eval General Type: Other/Unknown
Eval Date: 08-15-2018
Violations Found: Yes
Eval Type: Other, not routine, done by local agency
Eval Notes: CERS ENFORCEMENT PROJECT
Eval Division: San Bernardino County Fire Department
Eval Program: HMRRP
Eval Source: CERS

Eval General Type: Compliance Evaluation Inspection
Eval Date: 10-16-2019
Violations Found: Yes
Eval Type: Routine done by local agency
Eval Notes: Not reported
Eval Division: San Bernardino County Fire Department
Eval Program: HMRRP
Eval Source: CERS

Eval General Type: Compliance Evaluation Inspection
Eval Date: 10-16-2019
Violations Found: Yes
Eval Type: Routine done by local agency
Eval Notes: Not reported
Eval Division: San Bernardino County Fire Department
Eval Program: HW
Eval Source: CERS

Eval General Type: Compliance Evaluation Inspection
Eval Date: 10-20-2016
Violations Found: No

Map ID
Direction
Distance
Elevation

MAP FINDINGS

Site

Database(s)

EDR ID Number
EPA ID Number

CASTRO'S TOWING & GENERAL AUTO (Continued)

S123503675

Eval Type: Routine done by local agency
Eval Notes: routine inspection
Eval Division: San Bernardino County Fire Department
Eval Program: HW
Eval Source: CERS

Eval General Type: Compliance Evaluation Inspection
Eval Date: 10-20-2016
Violations Found: Yes
Eval Type: Routine done by local agency
Eval Notes: routine inspection
Eval Division: San Bernardino County Fire Department
Eval Program: HMRRP
Eval Source: CERS

Enforcement Action:

Site ID: 17034
Site Name: CASTRO'S Towing & General Auto
Site Address: 409 S BON VIEW STE B
Site City: ONTARIO
Site Zip: 91761
Enf Action Date: 07-24-2013
Enf Action Type: Notice of Violation (Unified Program)
Enf Action Description: Notice of Violation Issued by the Inspector at the Time of Inspection
Enf Action Notes: Not reported
Enf Action Division: San Bernardino County Fire Department
Enf Action Program: HMRRP
Enf Action Source: CERS

Site ID: 17034
Site Name: CASTRO'S Towing & General Auto
Site Address: 409 S BON VIEW STE B
Site City: ONTARIO
Site Zip: 91761
Enf Action Date: 07-24-2013
Enf Action Type: Notice of Violation (Unified Program)
Enf Action Description: Notice of Violation Issued by the Inspector at the Time of Inspection
Enf Action Notes: Not reported
Enf Action Division: San Bernardino County Fire Department
Enf Action Program: HW
Enf Action Source: CERS

Site ID: 17034
Site Name: CASTRO'S Towing & General Auto
Site Address: 409 S BON VIEW STE B
Site City: ONTARIO
Site Zip: 91761
Enf Action Date: 10-20-2016
Enf Action Type: Notice of Violation (Unified Program)
Enf Action Description: Notice of Violation Issued by the Inspector at the Time of Inspection
Enf Action Notes: Not reported
Enf Action Division: San Bernardino County Fire Department
Enf Action Program: HMRRP
Enf Action Source: CERS

Affiliation:

Map ID
Direction
Distance
Elevation

MAP FINDINGS

Site

Database(s)
EDR ID Number
EPA ID Number

CASTRO'S TOWING & GENERAL AUTO (Continued)

S123503675

Affiliation Type Desc: Facility Mailing Address
Entity Name: Mailing Address
Entity Title: Not reported
Affiliation Address: 409 S BON VIEW , STE B
Affiliation City: ONTARIO
Affiliation State: CA
Affiliation Country: Not reported
Affiliation Zip: 91761
Affiliation Phone: Not reported

Affiliation Type Desc: CUPA District
Entity Name: San Bernardino County Fire
Entity Title: Not reported
Affiliation Address: 620 South E Street
Affiliation City: San Bernardino
Affiliation State: CA
Affiliation Country: Not reported
Affiliation Zip: 92415-0153
Affiliation Phone: (909) 386-8401

Affiliation Type Desc: Legal Owner
Entity Name: CASTRO, PEDRO & MARIA
Entity Title: Not reported
Affiliation Address: 1131 E 9TH STREET
Affiliation City: POMONA
Affiliation State: CA
Affiliation Country: United States
Affiliation Zip: 91761
Affiliation Phone: (909) 983-8228

Affiliation Type Desc: Parent Corporation
Entity Name: CASTRO'S BRAKES & SUSPENSION
Entity Title: Not reported
Affiliation Address: Not reported
Affiliation City: Not reported
Affiliation State: Not reported
Affiliation Country: Not reported
Affiliation Zip: Not reported
Affiliation Phone: Not reported

Affiliation Type Desc: Environmental Contact
Entity Name: DAVID CASTRO
Entity Title: Not reported
Affiliation Address: 1131 E NINTH ST
Affiliation City: POMONA
Affiliation State: CA
Affiliation Country: Not reported
Affiliation Zip: 91766
Affiliation Phone: Not reported

Affiliation Type Desc: Operator
Entity Name: Maria Castro
Entity Title: Not reported
Affiliation Address: Not reported
Affiliation City: Not reported
Affiliation State: Not reported
Affiliation Country: Not reported

Map ID
Direction
Distance
Elevation

MAP FINDINGS

Site

Database(s)

EDR ID Number
EPA ID Number

CASTRO'S TOWING & GENERAL AUTO (Continued)

S123503675

Affiliation Zip: Not reported
Affiliation Phone: (909) 993-6231

D76
SE
< 1/8
0.039 mi.
205 ft.

PRIMOS CYLINDER HEAD INC
409 S BON VIEW AVE STE A
ONTARIO, CA 91761
Site 11 of 17 in cluster D

HAZNET
San Bern. Co. Permit
HWTS

S108240188
N/A

Relative:
Lower
Actual:
974 ft.

HAZNET:
Name: PRIMOS CYLINDER HEAD INC
Address: 409 S BON VIEW AVE STE A
Address 2: Not reported
City,State,Zip: ONTARIO, CA 917611934
Contact: ISRAEL CASTANEDA
Telephone: 9513156358
Mailing Name: Not reported
Mailing Address: 409 S BON VIEW AVE STE A

Year: 2014
Gepaid: CAL000373110
TSD EPA ID: CAD097030993
CA Waste Code: 223 - Unspecified oil-containing waste
Disposal Method: H141 - Storage, Bulking, And/Or Transfer Off Site--No Treatment/Reovery (H010-H129) Or (H131-H135)

Tons: 0.4587

Year: 2013
Gepaid: CAL000373110
TSD EPA ID: CAD097030993
CA Waste Code: 223 - Unspecified oil-containing waste
Disposal Method: H141 - Storage, Bulking, And/Or Transfer Off Site--No Treatment/Reovery (H010-H129) Or (H131-H135)

Tons: 0.68805

Additional Info:

Year: 2013
Gen EPA ID: CAL000373110

Shipment Date: 20131113
Creation Date: 1/6/2014 22:15:06
Receipt Date: 20131118
Manifest ID: 002227749GBF
Trans EPA ID: CAR000129254
Trans Name: BENNY'S MAINTENANCE AND OIL FILTER RECYCLING INC
Trans 2 EPA ID: Not reported
Trans 2 Name: Not reported
TSD EPA ID: CAD097030993
Trans Name: SIEMENS WATER TECHNOLOGIES LLC
TSD EPA ID: Not reported
TSD EPA Name: Not reported
Waste Code Description: 223 - Unspecified oil-containing waste
RCRA Code: Not reported
Meth Code: H141 - Storage, Bulking, And/Or Transfer Off Site--No Treatment/Reovery (H010-H129) Or (H131-H135)

Map ID
Direction
Distance
Elevation

MAP FINDINGS

Site

Database(s)

EDR ID Number
EPA ID Number

PRIMOS CYLINDER HEAD INC (Continued)

S108240188

Quantity Tons:	0.22935
Waste Quantity:	55
Quantity Unit:	G
Additional Code 1:	Not reported
Additional Code 2:	Not reported
Additional Code 3:	Not reported
Additional Code 4:	Not reported
Additional Code 5:	Not reported
Shipment Date:	20130522
Creation Date:	7/25/2013 22:15:10
Receipt Date:	20130528
Manifest ID:	002022918GBF
Trans EPA ID:	CAR000129254
Trans Name:	BENNY'S MAINTENANCE AND OIL FILTER RECYCLING INC
Trans 2 EPA ID:	Not reported
Trans 2 Name:	Not reported
TSDf EPA ID:	CAD097030993
Trans Name:	SIEMENS INDUSTRY INC
TSDf Alt EPA ID:	Not reported
TSDf Alt Name:	Not reported
Waste Code Description:	223 - Unspecified oil-containing waste
RCRA Code:	Not reported
Meth Code:	H141 - Storage, Bulking, And/Or Transfer Off Site--No Treatment/Reovery (H010-H129) Or (H131-H135)
Quantity Tons:	0.22935
Waste Quantity:	55
Quantity Unit:	G
Additional Code 1:	Not reported
Additional Code 2:	Not reported
Additional Code 3:	Not reported
Additional Code 4:	Not reported
Additional Code 5:	Not reported
Shipment Date:	20130123
Creation Date:	3/7/2013 22:15:23
Receipt Date:	20130128
Manifest ID:	001972752GBF
Trans EPA ID:	CAR000129254
Trans Name:	BENNY'S MAINTENANCE AND OIL FILTER RECYCLING INC
Trans 2 EPA ID:	Not reported
Trans 2 Name:	Not reported
TSDf EPA ID:	CAD097030993
Trans Name:	SIEMENS INDUSTRY INC
TSDf Alt EPA ID:	Not reported
TSDf Alt Name:	Not reported
Waste Code Description:	223 - Unspecified oil-containing waste
RCRA Code:	Not reported
Meth Code:	H141 - Storage, Bulking, And/Or Transfer Off Site--No Treatment/Reovery (H010-H129) Or (H131-H135)
Quantity Tons:	0.22935
Waste Quantity:	55
Quantity Unit:	G
Additional Code 1:	Not reported
Additional Code 2:	Not reported
Additional Code 3:	Not reported
Additional Code 4:	Not reported

Map ID
Direction
Distance
Elevation

MAP FINDINGS

Site

Database(s)

EDR ID Number
EPA ID Number

PRIMOS CYLINDER HEAD INC (Continued)

S108240188

Additional Code 5:	Not reported
Additional Info:	
Year:	2014
Gen EPA ID:	CAL000373110
Shipment Date:	20140827
Creation Date:	10/26/2014 22:15:13
Receipt Date:	20140902
Manifest ID:	002408652GBF
Trans EPA ID:	CAR000129254
Trans Name:	BENNY'S MAINTENANCE AND OIL FILTER RECYCLING INC
Trans 2 EPA ID:	Not reported
Trans 2 Name:	Not reported
TSDF EPA ID:	CAD097030993
Trans Name:	EVOQUA WATER TECHNOLOGIES LLC
TSDF Alt EPA ID:	Not reported
TSDF Alt Name:	Not reported
Waste Code Description:	223 - Unspecified oil-containing waste
RCRA Code:	D008
Meth Code:	H141 - Storage, Bulking, And/Or Transfer Off Site--No Treatment/Reovery (H010-H129) Or (H131-H135)
Quantity Tons:	0.22935
Waste Quantity:	55
Quantity Unit:	G
Additional Code 1:	Not reported
Additional Code 2:	Not reported
Additional Code 3:	Not reported
Additional Code 4:	Not reported
Additional Code 5:	Not reported
Shipment Date:	20140416
Creation Date:	8/14/2014 22:15:18
Receipt Date:	20140421
Manifest ID:	002228477GBF
Trans EPA ID:	CAR000129254
Trans Name:	BENNY'S MAINTENANCE AND OIL FILTER RECYCLING INC
Trans 2 EPA ID:	Not reported
Trans 2 Name:	Not reported
TSDF EPA ID:	CAD097030993
Trans Name:	EVOQUA WATER TECHNOLOGIES LLC
TSDF Alt EPA ID:	Not reported
TSDF Alt Name:	Not reported
Waste Code Description:	223 - Unspecified oil-containing waste
RCRA Code:	Not reported
Meth Code:	H141 - Storage, Bulking, And/Or Transfer Off Site--No Treatment/Reovery (H010-H129) Or (H131-H135)
Quantity Tons:	0.22935
Waste Quantity:	55
Quantity Unit:	G
Additional Code 1:	Not reported
Additional Code 2:	Not reported
Additional Code 3:	Not reported
Additional Code 4:	Not reported
Additional Code 5:	Not reported

Map ID
Direction
Distance
Elevation

MAP FINDINGS

Site

Database(s)

EDR ID Number
EPA ID Number

PRIMOS CYLINDER HEAD INC (Continued)

S108240188

San Bern. Co. Permit:

Name: A-1 AUTOMOTIVE REPAIR
Address: 409 S BON VIEW STE A
City,State,Zip: ONTARIO, CA 91761
Region: SAN BERNARDINO
Facility ID: FA0010682
Owner: LUIS BELLO TAMALATZI
Permit Number: PT0018192
Permit Category: SPECIAL GENERATOR
Facility Status: INACTIVE
Expiration Date: 11/30/2006

Name: A-1 AUTOMOTIVE REPAIR
Address: 409 S BON VIEW STE A
City,State,Zip: ONTARIO, CA 91761
Region: SAN BERNARDINO
Facility ID: FA0010682
Owner: LUIS BELLO TAMALATZI
Permit Number: PT0018191
Permit Category: SPECIAL HANDLER
Facility Status: INACTIVE
Expiration Date: 11/30/2006

HWTS:

Name: PRIMOS CYLINDER HEAD INC
Address: 409 S BON VIEW AVE STE A
Address 2: Not reported
City,State,Zip: ONTARIO, CA 917611934
EPA ID: CAL000373110
Inactive Date: 06/30/2015
Create Date: 03/28/2012
Last Act Date: 01/27/2016
Mailing Name: Not reported
Mailing Address: 409 S BON VIEW AVE STE A
Mailing Address 2: Not reported
Mailing City,State,Zip: ONTARIO, CA 917611934
Owner Name: PRIMOS CYLINDER HEAD INC
Owner Address: 6648 RATHKE DR
Owner Address 2: Not reported
Owner City,State,Zip: RIVERSIDE, CA 925090000
Contact Name: ISRAEL CASTANEDA
Contact Address: 6648 RATHKE DR
Contact Address 2: Not reported
City,State,Zip: RIVERSIDE, CA 925090000

NAICS:

EPA ID: CAL000373110
Create Date: 2012-03-28 09:03:52.497
NAICS Code: 99999
NAICS Description: Not Otherwise Specified
Issued EPA ID Date: 2012-03-28 09:03:52.46300
Inactive Date: 2015-06-30 00:00:00
Facility Name: PRIMOS CYLINDER HEAD INC
Facility Address: 409 S BON VIEW AVE STE A
Facility Address 2: Not reported
Facility City: ONTARIO
Facility County: Not reported

Map ID
Direction
Distance
Elevation

MAP FINDINGS

Site

Database(s)

EDR ID Number
EPA ID Number

PRIMOS CYLINDER HEAD INC (Continued)

S108240188

Facility State: CA
Facility Zip: 917611934

D77
SE
< 1/8
0.039 mi.
205 ft.

NORMAN'S AUTO REPAIR
409 S BON VIEW AVE A
ONTARIO, CA 91761
Site 12 of 17 in cluster D

San Bern. Co. Permit

S117566039
N/A

Relative:
Lower
Actual:
974 ft.

San Bern. Co. Permit:
Name: NORMAN'S AUTO REPAIR
Address: 409 S BON VIEW AVE A
City,State,Zip: ONTARIO, CA 91761
Region: SAN BERNARDINO
Facility ID: FA0015725
Owner: Paulino Ramirez
Permit Number: PT0037755
Permit Category: HAZARDOUS MATERIALS 1-3 CHEMICALS
Facility Status: ACTIVE
Expiration Date: 01/31/2021

Name: NORMAN'S AUTO REPAIR
Address: 409 S BON VIEW AVE A
City,State,Zip: ONTARIO, CA 91761
Region: SAN BERNARDINO
Facility ID: FA0015725
Owner: Paulino Ramirez
Permit Number: PT0034322
Permit Category: SMALL QUANTITY GENERATOR
Facility Status: ACTIVE
Expiration Date: 01/31/2021

D78
SE
< 1/8
0.039 mi.
205 ft.

CASTRO'S TOWING & GENERAL AUTO
409 S BON VIEW STE B
ONTARIO, CA 91761
Site 13 of 17 in cluster D

San Bern. Co. Permit

S107448074
N/A

Relative:
Lower
Actual:
974 ft.

San Bern. Co. Permit:
Name: CASTRO'S TOWING & GENERAL AUTO
Address: 409 S BON VIEW STE B
City,State,Zip: ONTARIO, CA 91761
Region: SAN BERNARDINO
Facility ID: FA0010543
Owner: CASTRO, PEDRO & MARIA
Permit Number: PT0023826
Permit Category: HAZARDOUS MATERIALS 1-3 CHEMICALS
Facility Status: ACTIVE
Expiration Date: 08/31/2020

Name: CASTRO'S TOWING & GENERAL AUTO
Address: 409 S BON VIEW STE B
City,State,Zip: ONTARIO, CA 91761
Region: SAN BERNARDINO
Facility ID: FA0010543

Map ID
Direction
Distance
Elevation

MAP FINDINGS

Site

Database(s)

EDR ID Number
EPA ID Number

CASTRO'S TOWING & GENERAL AUTO (Continued)

S107448074

Owner: CASTRO, PEDRO & MARIA
Permit Number: PT0017923
Permit Category: CONDITIONALLY EXEMPT SM QTY GENERATOR
Facility Status: ACTIVE
Expiration Date: 08/31/2020

Name: TARAHUMARA AUTO REPAIR
Address: 409 S BON VIEW AVE B
City,State,Zip: ONTARIO, CA 91761
Region: SAN BERNARDINO
Facility ID: FA0010009
Owner: AVITIA, LUIS JOSE
Permit Number: PT0017126
Permit Category: SPECIAL GENERATOR
Facility Status: INACTIVE
Expiration Date: 10/31/2006

Name: TARAHUMARA AUTO REPAIR
Address: 409 S BON VIEW AVE B
City,State,Zip: ONTARIO, CA 91761
Region: SAN BERNARDINO
Facility ID: FA0010009
Owner: AVITIA, LUIS JOSE
Permit Number: PT0017125
Permit Category: SPECIAL HANDLER
Facility Status: INACTIVE
Expiration Date: 10/31/2006

D79
SE
< 1/8
0.039 mi.
205 ft.

NORMAN'S AUTO REPAIR
409 S BON VIEW AVE STE A
ONTARIO, CA 91761

RCRA NonGen / NLR

1024846826
CAL000401299

Site 14 of 17 in cluster D

Relative:
Lower
Actual:
974 ft.

RCRA NonGen / NLR:
Date Form Received by Agency: 2014-10-16 00:00:00.0
Handler Name: NORMAN'S AUTO REPAIR
Handler Address: 409 S BON VIEW AVE STE A
Handler City,State,Zip: ONTARIO, CA 91761
EPA ID: CAL000401299
Contact Name: PAULINO RAMIREZ ESPINOZA
Contact Address: 409 S BON VIEW AVE STE A
Contact City,State,Zip: ONTARIO, CA 91761
Contact Telephone: 909-236-4416
Contact Fax: Not reported
Contact Email: VISTA-PAYROLL@HOTMAIL.COM
Contact Title: Not reported
EPA Region: 09
Land Type: Not reported
Federal Waste Generator Description: Not a generator, verified
Non-Notifier: Not reported
Biennial Report Cycle: Not reported
Accessibility: Not reported
Active Site Indicator: Handler Activities
State District Owner: Not reported
State District: Not reported
Mailing Address: 409 S BON VIEW AVE STE A
Mailing City,State,Zip: ONTARIO, CA 91761

Map ID
Direction
Distance
Elevation

MAP FINDINGS

Site

Database(s)

EDR ID Number
EPA ID Number

NORMAN'S AUTO REPAIR (Continued)

1024846826

Owner Name:	PAULINO RAMIREZ ESPINOZA
Owner Type:	Other
Operator Name:	PAULINO RAMIREZ ESPINOZA
Operator Type:	Other
Short-Term Generator Activity:	No
Importer Activity:	No
Mixed Waste Generator:	No
Transporter Activity:	No
Transfer Facility Activity:	No
Recycler Activity with Storage:	No
Small Quantity On-Site Burner Exemption:	No
Smelting Melting and Refining Furnace Exemption:	No
Underground Injection Control:	No
Off-Site Waste Receipt:	No
Universal Waste Indicator:	Yes
Universal Waste Destination Facility:	Yes
Federal Universal Waste:	No
Active Site Fed-Reg Treatment Storage and Disposal Facility:	Not reported
Active Site Converter Treatment storage and Disposal Facility:	Not reported
Active Site State-Reg Treatment Storage and Disposal Facility:	Not reported
Active Site State-Reg Handler:	---
Federal Facility Indicator:	Not reported
Hazardous Secondary Material Indicator:	N
Sub-Part K Indicator:	Not reported
Commercial TSD Indicator:	No
Treatment Storage and Disposal Type:	Not reported
2018 GPRA Permit Baseline:	Not on the Baseline
2018 GPRA Renewals Baseline:	Not on the Baseline
Permit Renewals Workload Universe:	Not reported
Permit Workload Universe:	Not reported
Permit Progress Universe:	Not reported
Post-Closure Workload Universe:	Not reported
Closure Workload Universe:	Not reported
202 GPRA Corrective Action Baseline:	No
Corrective Action Workload Universe:	No
Subject to Corrective Action Universe:	No
Non-TSDFs Where RCRA CA has Been Imposed Universe:	No
TSDFs Potentially Subject to CA Under 3004 (u)/(v) Universe:	No
TSDFs Only Subject to CA under Discretionary Auth Universe:	No
Corrective Action Priority Ranking:	No NCAPS ranking
Environmental Control Indicator:	No
Institutional Control Indicator:	No
Human Exposure Controls Indicator:	N/A
Groundwater Controls Indicator:	N/A
Operating TSDF Universe:	Not reported
Full Enforcement Universe:	Not reported
Significant Non-Complier Universe:	No
Unaddressed Significant Non-Complier Universe:	No
Addressed Significant Non-Complier Universe:	No
Significant Non-Complier With a Compliance Schedule Universe:	No
Financial Assurance Required:	Not reported
Handler Date of Last Change:	2018-09-06 17:05:10.0
Recognized Trader-Importer:	No
Recognized Trader-Exporter:	No
Importer of Spent Lead Acid Batteries:	No
Exporter of Spent Lead Acid Batteries:	No
Recycler Activity Without Storage:	No

Map ID
Direction
Distance
Elevation

MAP FINDINGS

Site

Database(s)

EDR ID Number
EPA ID Number

NORMAN'S AUTO REPAIR (Continued)

1024846826

Manifest Broker: No
Sub-Part P Indicator: No

Handler - Owner Operator:

Owner/Operator Indicator: Owner
Owner/Operator Name: PAULINO RAMIREZ ESPINOZA
Legal Status: Other
Date Became Current: Not reported
Date Ended Current: Not reported
Owner/Operator Address: 157 W MONTEREY AVE
Owner/Operator City,State,Zip: POMONA, CA 91768-3830
Owner/Operator Telephone: 909-236-4416
Owner/Operator Telephone Ext: Not reported
Owner/Operator Fax: Not reported
Owner/Operator Email: Not reported

Owner/Operator Indicator: Operator
Owner/Operator Name: PAULINO RAMIREZ ESPINOZA
Legal Status: Other
Date Became Current: Not reported
Date Ended Current: Not reported
Owner/Operator Address: 409 S BON VIEW AVE STE A
Owner/Operator City,State,Zip: ONTARIO, CA 91761
Owner/Operator Telephone: 909-236-4416
Owner/Operator Telephone Ext: Not reported
Owner/Operator Fax: Not reported
Owner/Operator Email: Not reported

Historic Generators:

Receive Date: 2014-10-16 00:00:00
Handler Name: NORMAN'S AUTO REPAIR
Federal Waste Generator Description: Not a generator, verified
State District Owner: Not reported
Large Quantity Handler of Universal Waste: No
Recognized Trader Importer: No
Recognized Trader Exporter: No
Spent Lead Acid Battery Importer: No
Spent Lead Acid Battery Exporter: No
Current Record: Yes
Non Storage Recycler Activity: Not reported
Electronic Manifest Broker: Not reported

List of NAICS Codes and Descriptions:

NAICS Code: 811111
NAICS Description: GENERAL AUTOMOTIVE REPAIR

Facility Has Received Notices of Violations:

Violations: No Violations Found

Evaluation Action Summary:

Evaluations: No Evaluations Found

Map ID
Direction
Distance
Elevation

MAP FINDINGS

Site

Database(s)

EDR ID Number
EPA ID Number

E80
WSW
< 1/8
0.040 mi.
212 ft.

LAVA PROPANE LLC
690 E STATE ST
ONTARIO, CA 91761

San Bern. Co. Permit
CERS

S122499401
N/A

Site 2 of 7 in cluster E

Relative:
Lower

San Bern. Co. Permit:

Actual:
977 ft.

Name: LAVA PROPANE LLC
Address: 690 E STATE ST
City,State,Zip: ONTARIO, CA 91761
Region: SAN BERNARDINO
Facility ID: FA0013597
Owner: PADILLA, RUDOLPH
Permit Number: PT0023860
Permit Category: HAZARDOUS MATERIALS 1-3 CHEMICALS SPECIAL
Facility Status: ACTIVE
Expiration Date: 11/30/2020

CERS:

Name: LAVA PROPANE LLC
Address: 690 E STATE ST
City,State,Zip: ONTARIO, CA 91761
Site ID: 396342
CERS ID: 10311796
CERS Description: Chemical Storage Facilities

Violations:

Site ID: 396342
Site Name: LAVA PROPANE LLC
Violation Date: 09-03-2013
Citation: HSC 6.95 25505(a) - California Health and Safety Code, Chapter 6.95, Section(s) 25505(a)
Violation Description: Owner/Operator failed to complete and/or submit a Hazardous Materials Business Plan when storing hazardous materials at or above the thresholds quantities of 55 gallons/500 lbs/200 cubic feet.
Violation Notes: Returned to compliance on 12/18/2019.
Violation Division: San Bernardino County Fire Department
Violation Program: HMRRP
Violation Source: CERS

Evaluation:

Eval General Type: Compliance Evaluation Inspection
Eval Date: 09-03-2013
Violations Found: Yes
Eval Type: Routine done by local agency
Eval Notes: Routine inspection
Eval Division: San Bernardino County Fire Department
Eval Program: HMRRP
Eval Source: CERS

Eval General Type: Compliance Evaluation Inspection
Eval Date: 11-28-2016
Violations Found: No
Eval Type: Routine done by local agency
Eval Notes: ROUTINE HANDLER INSPECTION
Eval Division: San Bernardino County Fire Department
Eval Program: HMRRP
Eval Source: CERS

Map ID
Direction
Distance
Elevation

MAP FINDINGS

Site

Database(s)

EDR ID Number
EPA ID Number

LAVA PROPANE LLC (Continued)

S122499401

Eval General Type: Compliance Evaluation Inspection
Eval Date: 12-18-2019
Violations Found: No
Eval Type: Routine done by local agency
Eval Notes: Not reported
Eval Division: San Bernardino County Fire Department
Eval Program: HMRRP
Eval Source: CERS

Enforcement Action:
Site ID: 396342
Site Name: LAVA PROPANE LLC
Site Address: 690 E STATE ST
Site City: ONTARIO
Site Zip: 91761
Enf Action Date: 09-03-2013
Enf Action Type: Notice of Violation (Unified Program)
Enf Action Description: Notice of Violation Issued by the Inspector at the Time of Inspection
Enf Action Notes: Not reported
Enf Action Division: San Bernardino County Fire Department
Enf Action Program: HMRRP
Enf Action Source: CERS

Coordinates:
Site ID: 396342
Facility Name: LAVA PROPANE LLC
Env Int Type Code: HMBP
Program ID: 10311796
Coord Name: Not reported
Ref Point Type Desc: Center of a facility or station.
Latitude: 34.059770
Longitude: -117.641880

Affiliation:
Affiliation Type Desc: Environmental Contact
Entity Name: RUDOLPH PADILLA
Entity Title: Not reported
Affiliation Address: 1298 Distribution Way
Affiliation City: Vista
Affiliation State: CA
Affiliation Country: Not reported
Affiliation Zip: 92081
Affiliation Phone: Not reported

Affiliation Type Desc: Identification Signer
Entity Name: RUDOLPH PADILLA
Entity Title: President
Affiliation Address: Not reported
Affiliation City: Not reported
Affiliation State: Not reported
Affiliation Country: Not reported
Affiliation Zip: Not reported
Affiliation Phone: Not reported

Affiliation Type Desc: Parent Corporation
Entity Name: LAVA PROPANE LLC

Map ID
Direction
Distance
Elevation

MAP FINDINGS

Site

Database(s)

EDR ID Number
EPA ID Number

LAVA PROPANE LLC (Continued)

S122499401

Entity Title: Not reported
Affiliation Address: Not reported
Affiliation City: Not reported
Affiliation State: Not reported
Affiliation Country: Not reported
Affiliation Zip: Not reported
Affiliation Phone: Not reported

Affiliation Type Desc: CUPA District
Entity Name: San Bernardino County Fire
Entity Title: Not reported
Affiliation Address: 620 South E Street
Affiliation City: San Bernardino
Affiliation State: CA
Affiliation Country: Not reported
Affiliation Zip: 92415-0153
Affiliation Phone: (909) 386-8401

Affiliation Type Desc: Facility Mailing Address
Entity Name: Mailing Address
Entity Title: Not reported
Affiliation Address: 1298 Distribution Way
Affiliation City: Vista
Affiliation State: CA
Affiliation Country: Not reported
Affiliation Zip: 92081
Affiliation Phone: Not reported

Affiliation Type Desc: Document Preparer
Entity Name: Rudolph Padilla
Entity Title: Not reported
Affiliation Address: Not reported
Affiliation City: Not reported
Affiliation State: Not reported
Affiliation Country: Not reported
Affiliation Zip: Not reported
Affiliation Phone: Not reported

Affiliation Type Desc: Legal Owner
Entity Name: PADILLA, RUDOLPH
Entity Title: Not reported
Affiliation Address: 1298 Distribution Way
Affiliation City: Vista
Affiliation State: CA
Affiliation Country: United States
Affiliation Zip: 92081
Affiliation Phone: (760) 599-4735

Affiliation Type Desc: Operator
Entity Name: Lava Propane, LLC
Entity Title: Not reported
Affiliation Address: Not reported
Affiliation City: Not reported
Affiliation State: Not reported
Affiliation Country: Not reported
Affiliation Zip: Not reported
Affiliation Phone: (760) 599-4735

Map ID
Direction
Distance
Elevation

MAP FINDINGS

Site

Database(s)

EDR ID Number
EPA ID Number

LAVA PROPANE LLC (Continued)

S122499401

Affiliation Type Desc: Property Owner
Entity Name: Pelagic Properties, LLC
Entity Title: Not reported
Affiliation Address: 1298 Distribution Way
Affiliation City: Vista
Affiliation State: CA
Affiliation Country: United States
Affiliation Zip: 92081
Affiliation Phone: (714) 264-3859

**D81
SE
< 1/8
0.043 mi.
225 ft.**

**MEDINA'S AUTO BODY
422 S BON VIEW AVE
ONTARIO, CA 91761**

**San Bern. Co. Permit
CERS**

**S103369180
N/A**

Site 15 of 17 in cluster D

**Relative:
Lower
Actual:
974 ft.**

San Bern. Co. Permit:
Name: MEDINA'S AUTO BODY
Address: 422 S BON VIEW AVE
City,State,Zip: ONTARIO, CA 91761
Region: SAN BERNARDINO
Facility ID: FA0005597
Owner: MEDINA, RAUL & MARIA CARMEN
Permit Number: PT0009342
Permit Category: CONDITIONALLY EXEMPT SM QTY GENERATOR SPECIAL
Facility Status: ACTIVE
Expiration Date: 08/31/2008

Name: MEDINA'S AUTO BODY
Address: 422 S BON VIEW AVE
City,State,Zip: ONTARIO, CA 91761
Region: SAN BERNARDINO
Facility ID: FA0005597
Owner: MEDINA, RAUL & MARIA CARMEN
Permit Number: PT0009341
Permit Category: HAZARDOUS MATERIALS 1-3 CHEMICALS
Facility Status: INACTIVE
Expiration Date: 08/31/2008

CERS:
Name: MEDINA'S AUTO BODY
Address: 422 S BON VIEW AVE
City,State,Zip: ONTARIO, CA 91761
Site ID: 134035
CERS ID: 10043584
CERS Description: Chemical Storage Facilities

Violations:
Site ID: 134035
Site Name: MEDINA'S AUTO BODY
Violation Date: 02-20-2019
Citation: 22 CCR 12 66262.12 - California Code of Regulations, Title 22, Chapter 12, Section(s) 66262.12
Violation Description: Failure to obtain an Identification Number prior to treating, storing, disposing of, transporting or offering for transportation any hazardous waste.
Violation Notes: OBSERVATION: The generator's EPA ID number is inactive. A hazardous

Map ID
Direction
Distance
Elevation

MAP FINDINGS

Site

Database(s)

EDR ID Number
EPA ID Number

MEDINA'S AUTO BODY (Continued)

S103369180

waste generator shall not treat, store, dispose of, transport or offer for transportation, hazardous waste without an active EPA ID number.
CORRECTIVE ACTION: Submit documentation to the CUPA demonstrating that you have reactivated the facility's EPA ID number.

Violation Division: San Bernardino County Fire Department
Violation Program: HW
Violation Source: CERS

Site ID: 134035
Site Name: MEDINA'S AUTO BODY
Violation Date: 02-20-2019
Citation: 40 CFR 1 262.34(d)(5)(iii) - U.S. Code of Federal Regulations, Title 40, Chapter 1, Section(s) 262.34(d)(5)(iii)
Violation Description: Failure to ensure that all employees are thoroughly familiar with proper waste handling and emergency procedures, relevant to their responsibilities during normal facility operations and emergencies.
Violation Notes: OBSERVATION: At the time of inspection, facility was unable to provide employee training documents related to hazardous waste handling.
CORRECTIVE ACTION: Submit documents showing all employees have been properly trained on how to handle hazardous waste.

Violation Division: San Bernardino County Fire Department
Violation Program: HW
Violation Source: CERS

Site ID: 134035
Site Name: MEDINA'S AUTO BODY
Violation Date: 02-20-2019
Citation: 22 CCR 12 66262.40(a) - California Code of Regulations, Title 22, Chapter 12, Section(s) 66262.40(a)
Violation Description: Failure to keep a copy of each properly signed manifest for at least three years from the date the waste was accepted by the initial transporter. The manifest signed at the time the waste was accepted for transport shall be kept until receiving a signed copy from the designated facility which received the waste.
Violation Notes: OBSERVATION: Hazardous Waste Manifests records were not available at the time of inspection. CORRECTIVE ACTION: Locate a copy of all manifests records and submit copies of the two most recent manifest records to this Division.

Violation Division: San Bernardino County Fire Department
Violation Program: HW
Violation Source: CERS

Site ID: 134035
Site Name: MEDINA'S AUTO BODY
Violation Date: 02-20-2019
Citation: Un-Specified
Violation Description: Hazardous Waste Generator Program - Administration/Documentation - General Local Ordinance
Violation Notes: OBSERVATION: At the time of inspection, facility had an expired hazardous waste generator permit. Permit expired on 08/31/2008.
CORRECTIVE ACTION: Pay all applicable permit fees upon receipt of invoice.

Violation Division: San Bernardino County Fire Department
Violation Program: HW
Violation Source: CERS

Site ID: 134035

Map ID
Direction
Distance
Elevation

MAP FINDINGS

Site

Database(s)

EDR ID Number
EPA ID Number

MEDINA'S AUTO BODY (Continued)

S103369180

Site Name: MEDINA'S AUTO BODY
Violation Date: 01-28-2016
Citation: HSC 6.95 25507 - California Health and Safety Code, Chapter 6.95, Section(s) 25507
Violation Description: Failure to adequately establish and implement a business plan when storing/handling a hazardous material at or above reportable quantities.
Violation Notes: NO BUSINESS PLAN ESTABLISHED.
Violation Division: San Bernardino County Fire Department
Violation Program: HMRRP
Violation Source: CERS

Site ID: 134035
Site Name: MEDINA'S AUTO BODY
Violation Date: 02-20-2019
Citation: 22 CCR 12 66262.11 - California Code of Regulations, Title 22, Chapter 12, Section(s) 66262.11
Violation Description: Failure to determine if wastes generated are hazardous waste by using generator knowledge or applying testing method.
Violation Notes: OBSERVATION: Owner stated they wash paint booth filters with water, flush the dirty water down the toilet and reuse the paint filters after being washed. A proper waste determination has not been made for the paint booth filters. CORRECTIVE ACTION: Submit documentation to the CUPA demonstrating that the paint booth filters have been properly characterized to determine if it is a hazardous waste. If determined to be hazardous submit a manifest/receipt documenting proper disposal and a statement demonstrating how you will manage it in the future.
Violation Division: San Bernardino County Fire Department
Violation Program: HW
Violation Source: CERS

Site ID: 134035
Site Name: MEDINA'S AUTO BODY
Violation Date: 01-28-2016
Citation: HSC 6.95 25508(d) - California Health and Safety Code, Chapter 6.95, Section(s) 25508(d)
Violation Description: Failure to complete and/or electronically submit a business plan when storing/handling a hazardous material at or above reportable quantities.
Violation Notes: NO BUSINESS PLAN ESTABLISHED.
Violation Division: San Bernardino County Fire Department
Violation Program: HMRRP
Violation Source: CERS

Site ID: 134035
Site Name: MEDINA'S AUTO BODY
Violation Date: 02-20-2019
Citation: HSC 6.5 25123.3(h)(1) - California Health and Safety Code, Chapter 6.5, Section(s) 25123.3(h)(1)
Violation Description: Failure to send hazardous waste offsite for treatment, storage, or disposal within 180 days (or 270 days if waste is transported over 200 miles) for a generator who generates less than 1000 kilogram per month if all of the following conditions are met: (1) The quantity of hazardous waste accumulated onsite never exceeds 6,000 kilograms. (2) The generator complies with the requirements of 40 Code of Federal Regulations section 262.34(d), (e) and (f). (3) The generator does not hold acutely hazardous waste or extremely hazardous waste in an amount

Map ID
Direction
Distance
Elevation

MAP FINDINGS

Site

Database(s)

EDR ID Number
EPA ID Number

MEDINA'S AUTO BODY (Continued)

S103369180

Violation Notes: greater than one kilogram for more than 90 days.
OBSERVATION: (1) 55 gallon drum of used oil, (1) 55 gallon drum of waste paint/acetone and (1) 55 gallon drum of an unknown waste were observed on site longer than 90 days from the accumulation start date.
CORRECTIVE ACTION: Dispose of hazardous waste that has been stored over the applicable time limit and provide documentation that the violation has been corrected.

Violation Division: San Bernardino County Fire Department
Violation Program: HW
Violation Source: CERS

Site ID: 134035
Site Name: MEDINA'S AUTO BODY
Violation Date: 01-28-2016
Citation: HSC 6.95 Multiple - California Health and Safety Code, Chapter 6.95, Section(s) Multiple

Violation Description: Business Plan Program - Administration/Documentation - General
Violation Notes: Returned to compliance on 07/14/2016. Failure to obtain a CUPA Hazardous Materials Handler permit (SBCC 23.0602(a)) PERMITS EXPIRED 8/31/2008. DELINQUENT BALANCE OF \$1207.45.

Violation Division: San Bernardino County Fire Department
Violation Program: HMRRP
Violation Source: CERS

Site ID: 134035
Site Name: MEDINA'S AUTO BODY
Violation Date: 01-28-2016
Citation: HSC 6.5 Multiple - California Health and Safety Code, Chapter 6.5, Section(s) Multiple

Violation Description: Haz Waste Generator Program - Administration/Documentation - General
Violation Notes: Failure to obtain an EPA ID Number (CCR 66262.12(a)) EPA ID WAS INACTIVE AT THE TIME OF INSPECTION.

Violation Division: San Bernardino County Fire Department
Violation Program: HW
Violation Source: CERS

Site ID: 134035
Site Name: MEDINA'S AUTO BODY
Violation Date: 01-28-2016
Citation: HSC 6.5 Multiple Sections - California Health and Safety Code, Chapter 6.5, Section(s) Multiple Sections

Violation Description: Haz Waste Generator Program - Operations/Maintenance - General
Violation Notes: Failure to establish a Contingency Plan (CCR 66265.51(a)) NO CONTINGENCY PLAN WAS ESTABLISHED.

Violation Division: San Bernardino County Fire Department
Violation Program: HW
Violation Source: CERS

Site ID: 134035
Site Name: MEDINA'S AUTO BODY
Violation Date: 01-28-2016
Citation: HSC 6.5 Multiple Sections - California Health and Safety Code, Chapter 6.5, Section(s) Multiple Sections

Violation Description: Haz Waste Generator Program - Operations/Maintenance - General
Violation Notes: Failure to operate and maintain facility to prevent a fire, spill or release (CCR 66265.31) OBSERVED PAINT DEBRIS AND SPILLAGE AROUND AND BEHIND THE PAINT BOOTH.

Map ID
Direction
Distance
Elevation

MAP FINDINGS

Site

Database(s)

EDR ID Number
EPA ID Number

MEDINA'S AUTO BODY (Continued)

S103369180

Violation Division: San Bernardino County Fire Department
Violation Program: HW
Violation Source: CERS

Site ID: 134035
Site Name: MEDINA'S AUTO BODY
Violation Date: 02-20-2019
Citation: 22 CCR 12 66262.34(f) - California Code of Regulations, Title 22, Chapter 12, Section(s) 66262.34(f)

Violation Description: Failure to properly label hazardous waste accumulation containers and portable tanks with the following requirements: "Hazardous Waste", name and address of the generator, physical and chemical characteristics of the Hazardous Waste, and starting accumulation date.

Violation Notes: Returned to compliance on 02/20/2019. OBSERVATION: (1) 55 gallon drum of used oil was observed without a hazardous waste label. (1) 55 gallon drum of waste paint/acetone and (1) 55 gallon drum of an unknown waste were observed with an illegible hazardous waste label. CORRECTED ON SITE: The mentioned containers were all labeled during the inspection. Operator stated they will manage the unknown waste as hazardous waste and have it hauled off by a licensed waste hauler.

Violation Division: San Bernardino County Fire Department
Violation Program: HW
Violation Source: CERS

Site ID: 134035
Site Name: MEDINA'S AUTO BODY
Violation Date: 01-28-2016
Citation: HSC 6.5 Multiple - California Health and Safety Code, Chapter 6.5, Section(s) Multiple

Violation Description: Haz Waste Generator Program - Administration/Documentation - General
Violation Notes: Returned to compliance on 07/14/2016. Failure to obtain a CUPA Hazardous Waste Generator Permit (SBCC 23.0602(b)(1)) PERMITS EXPIRED ON 8/31/2008. DELINQUENT BALANCE OF \$1,207.45.

Violation Division: San Bernardino County Fire Department
Violation Program: HW
Violation Source: CERS

Evaluation:

Eval General Type: Compliance Evaluation Inspection
Eval Date: 01-28-2016
Violations Found: Yes
Eval Type: Routine done by local agency
Eval Notes: HAZARDOUS MATERIALS INSPECTION - MEDINA'S AUTO BODY
Eval Division: San Bernardino County Fire Department
Eval Program: HMRRP
Eval Source: CERS

Eval General Type: Compliance Evaluation Inspection
Eval Date: 01-28-2016
Violations Found: Yes
Eval Type: Routine done by local agency
Eval Notes: HAZARDOUS WASTE GENERATOR INSPECTION
Eval Division: San Bernardino County Fire Department
Eval Program: HW
Eval Source: CERS

Map ID
Direction
Distance
Elevation

MAP FINDINGS

Site

Database(s)

EDR ID Number
EPA ID Number

MEDINA'S AUTO BODY (Continued)

S103369180

Eval General Type: Compliance Evaluation Inspection
Eval Date: 02-20-2019
Violations Found: Yes
Eval Type: Routine done by local agency
Eval Notes: Not reported
Eval Division: San Bernardino County Fire Department
Eval Program: HW
Eval Source: CERS

Enforcement Action:

Site ID: 134035
Site Name: MEDINA'S AUTO BODY
Site Address: 422 S BON VIEW AVE
Site City: ONTARIO
Site Zip: 91761
Enf Action Date: 01-28-2016
Enf Action Type: Notice of Violation (Unified Program)
Enf Action Description: Notice of Violation Issued by the Inspector at the Time of Inspection
Enf Action Notes: Not reported
Enf Action Division: San Bernardino County Fire Department
Enf Action Program: HMRRP
Enf Action Source: CERS

Site ID: 134035
Site Name: MEDINA'S AUTO BODY
Site Address: 422 S BON VIEW AVE
Site City: ONTARIO
Site Zip: 91761
Enf Action Date: 01-28-2016
Enf Action Type: Notice of Violation (Unified Program)
Enf Action Description: Notice of Violation Issued by the Inspector at the Time of Inspection
Enf Action Notes: Not reported
Enf Action Division: San Bernardino County Fire Department
Enf Action Program: HW
Enf Action Source: CERS

Coordinates:

Site ID: 134035
Facility Name: MEDINA'S AUTO BODY
Env Int Type Code: HMBP
Program ID: 10043584
Coord Name: Not reported
Ref Point Type Desc: Unknown
Latitude: 34.059328
Longitude: -117.636664

Affiliation:

Affiliation Type Desc: Parent Corporation
Entity Name: MEDINA'S AUTO BODY
Entity Title: Not reported
Affiliation Address: Not reported
Affiliation City: Not reported
Affiliation State: Not reported
Affiliation Country: Not reported
Affiliation Zip: Not reported
Affiliation Phone: Not reported

Map ID
Direction
Distance
Elevation

MAP FINDINGS

Site

Database(s)

EDR ID Number
EPA ID Number

MEDINA'S AUTO BODY (Continued)

S103369180

Affiliation Type Desc: CUPA District
Entity Name: San Bernardino County Fire
Entity Title: Not reported
Affiliation Address: 620 South E Street
Affiliation City: San Bernardino
Affiliation State: CA
Affiliation Country: Not reported
Affiliation Zip: 92415-0153
Affiliation Phone: (909) 386-8401

Affiliation Type Desc: Facility Mailing Address
Entity Name: Mailing Address
Entity Title: Not reported
Affiliation Address: 422 S BON VIEW AVE
Affiliation City: ONTARIO
Affiliation State: CA
Affiliation Country: Not reported
Affiliation Zip: 91761
Affiliation Phone: Not reported

Affiliation Type Desc: Legal Owner
Entity Name: MEDINA, RAUL & MARIA CARMEN
Entity Title: Not reported
Affiliation Address: 910 S CALDWELL AVE
Affiliation City: ONTARIO
Affiliation State: CA
Affiliation Country: Not reported
Affiliation Zip: 91761-9176
Affiliation Phone: (951) 833-0198

D82
SE
< 1/8
0.048 mi.
254 ft.

FRANCO AUTO REPAIR
412 S BON VIEW AVE
ONTARIO, CA 91761
Site 16 of 17 in cluster D

San Bern. Co. Permit **S107141300**
HWTS **N/A**

Relative:
Lower
Actual:
973 ft.

San Bern. Co. Permit:
Name: FRANCO AUTO REPAIR
Address: 412 S BON VIEW AVE
City,State,Zip: ONTARIO, CA 91761
Region: SAN BERNARDINO
Facility ID: FA0009801
Owner: SILVA, FRANCISCO
Permit Number: PT0016645
Permit Category: SPECIAL GENERATOR
Facility Status: INACTIVE
Expiration Date: 05/31/2006

Name: FRANCO AUTO REPAIR
Address: 412 S BON VIEW AVE
City,State,Zip: ONTARIO, CA 91761
Region: SAN BERNARDINO
Facility ID: FA0009801
Owner: SILVA, FRANCISCO
Permit Number: PT0016646
Permit Category: SPECIAL HANDLER
Facility Status: INACTIVE

Map ID
 Direction
 Distance
 Elevation

MAP FINDINGS

Site

Database(s)

EDR ID Number
 EPA ID Number

FRANCO AUTO REPAIR (Continued)

S107141300

Expiration Date: 05/31/2006

HWTS:

Name: FRANCO AUTO REPAIR
 Address: 412 S BON VIEW AVE
 Address 2: Not reported
 City,State,Zip: ONTARIO, CA 917611907
 EPA ID: CAL000284303
 Inactive Date: 06/30/2005
 Create Date: 07/09/2004
 Last Act Date: 04/11/2006
 Mailing Name: Not reported
 Mailing Address: 402 S BON VIEW ST
 Mailing Address 2: Not reported
 Mailing City,State,Zip: ONTARIO, CA 91761
 Owner Name: FRANCO AUTOMOTIVE
 Owner Address: 402 S BON VIEW AVE
 Owner Address 2: Not reported
 Owner City,State,Zip: ONTARIO, CA 91761
 Contact Name: FRANCO SILVA
 Contact Address: 2304 S MONTEREY PL
 Contact Address 2: Not reported
 City,State,Zip: ONTARIO, CA 91761

NAICS:

EPA ID: CAL000284303
 Create Date: 2004-07-09 13:23:37.563
 NAICS Code: 811111
 NAICS Description: General Automotive Repair
 Issued EPA ID Date: 2004-07-09 13:23:37.53000
 Inactive Date: 2005-06-30 10:01:00
 Facility Name: FRANCO AUTO REPAIR
 Facility Address: 412 S BON VIEW AVE
 Facility Address 2: Not reported
 Facility City: ONTARIO
 Facility County: Not reported
 Facility State: CA
 Facility Zip: 917611907

B83
SSW
 < 1/8
 0.049 mi.
 257 ft.

WHITE JAMES OIL CO*
738 ONTARIO BLVD
ONTARIO, CA 91764
 Site 2 of 2 in cluster B

EDR Hist Auto 1021915754
N/A

Relative:
Lower

EDR Hist Auto

Actual:
 973 ft.

Year:	Name:	Type:
1969	WHITE JAMES OIL CO*	Crude Petroleum And Natural Gas
1970	WHITE JAMES OIL CO*	Crude Petroleum And Natural Gas
1971	WHITE JAMES OIL CO*	Crude Petroleum And Natural Gas
1972	WHITE JAMES OIL CO*	Crude Petroleum And Natural Gas
1973	WHITE JAMES OIL CO*	Gasoline Service Stations

Map ID
 Direction
 Distance
 Elevation

MAP FINDINGS

Site

Database(s)

EDR ID Number
 EPA ID Number

WESTERN TECHNOLOGY ASSOCIATES (Continued)

1025880015

Active Site Converter Treatment storage and Disposal Facility:	Not reported
Active Site State-Reg Treatment Storage and Disposal Facility:	Not reported
Active Site State-Reg Handler:	---
Federal Facility Indicator:	Not reported
Hazardous Secondary Material Indicator:	N
Sub-Part K Indicator:	Not reported
Commercial TSD Indicator:	No
Treatment Storage and Disposal Type:	Not reported
2018 GPRA Permit Baseline:	Not on the Baseline
2018 GPRA Renewals Baseline:	Not on the Baseline
Permit Renewals Workload Universe:	Not reported
Permit Workload Universe:	Not reported
Permit Progress Universe:	Not reported
Post-Closure Workload Universe:	Not reported
Closure Workload Universe:	Not reported
202 GPRA Corrective Action Baseline:	No
Corrective Action Workload Universe:	No
Subject to Corrective Action Universe:	No
Non-TSDFs Where RCRA CA has Been Imposed Universe:	No
TSDFs Potentially Subject to CA Under 3004 (u)/(v) Universe:	No
TSDFs Only Subject to CA under Discretionary Auth Universe:	No
Corrective Action Priority Ranking:	No NCAPS ranking
Environmental Control Indicator:	No
Institutional Control Indicator:	No
Human Exposure Controls Indicator:	N/A
Groundwater Controls Indicator:	N/A
Operating TSDF Universe:	Not reported
Full Enforcement Universe:	Not reported
Significant Non-Complier Universe:	No
Unaddressed Significant Non-Complier Universe:	No
Addressed Significant Non-Complier Universe:	No
Significant Non-Complier With a Compliance Schedule Universe:	No
Financial Assurance Required:	Not reported
Handler Date of Last Change:	2004-01-13 19:05:18.0
Recognized Trader-Importer:	No
Recognized Trader-Exporter:	No
Importer of Spent Lead Acid Batteries:	No
Exporter of Spent Lead Acid Batteries:	No
Recycler Activity Without Storage:	No
Manifest Broker:	No
Sub-Part P Indicator:	No

Hazardous Waste Summary:

Waste Code: D001
 Waste Description: IGNITABLE WASTE

Waste Code: F003
 Waste Description: THE FOLLOWING SPENT NONHALOGENATED SOLVENTS: XYLENE, ACETONE, ETHYL ACETATE, ETHYL BENZENE, ETHYL ETHER, METHYL ISOBUTYL KETONE, N-BUTYL ALCOHOL, CYCLOHEXANONE, AND METHANOL; ALL SPENT SOLVENT MIXTURES/BLENDS CONTAINING, BEFORE USE, ONLY THE ABOVE SPENT NONHALOGENATED SOLVENTS; AND ALL SPENT SOLVENT MIXTURES/BLENDS CONTAINING, BEFORE USE, ONE OR MORE OF THE ABOVE NONHALOGENATED SOLVENTS, AND A TOTAL OF TEN PERCENT OR MORE (BY VOLUME) OF ONE OR MORE OF THOSE SOLVENTS LISTED IN F001, F002, F004, AND F005; AND STILL BOTTOMS FROM THE RECOVERY OF THESE SPENT SOLVENTS AND SPENT SOLVENT

Map ID
Direction
Distance
Elevation

MAP FINDINGS

Site

Database(s)

EDR ID Number
EPA ID Number

WESTERN TECHNOLOGY ASSOCIATES (Continued)

1025880015

MIXTURES.

Handler - Owner Operator:

Owner/Operator Indicator:	Operator
Owner/Operator Name:	MR IRA S ROSENBERG
Legal Status:	Private
Date Became Current:	2002-07-01 00:00:00.
Date Ended Current:	Not reported
Owner/Operator Address:	Not reported
Owner/Operator City,State,Zip:	Not reported
Owner/Operator Telephone:	Not reported
Owner/Operator Telephone Ext:	Not reported
Owner/Operator Fax:	Not reported
Owner/Operator Email:	Not reported

Owner/Operator Indicator:	Owner
Owner/Operator Name:	MR IRA S ROSENBERG
Legal Status:	Private
Date Became Current:	2002-07-01 00:00:00.
Date Ended Current:	Not reported
Owner/Operator Address:	Not reported
Owner/Operator City,State,Zip:	Not reported
Owner/Operator Telephone:	Not reported
Owner/Operator Telephone Ext:	Not reported
Owner/Operator Fax:	Not reported
Owner/Operator Email:	Not reported

Historic Generators:

Receive Date:	2003-10-02 00:00:00.0
Handler Name:	WESTERN TECHNOLOGY ASSOCIATES
Federal Waste Generator Description:	Not a generator, verified
State District Owner:	Not reported
Large Quantity Handler of Universal Waste:	No
Recognized Trader Importer:	No
Recognized Trader Exporter:	No
Spent Lead Acid Battery Importer:	No
Spent Lead Acid Battery Exporter:	No
Current Record:	Yes
Non Storage Recycler Activity:	Not reported
Electronic Manifest Broker:	Not reported

List of NAICS Codes and Descriptions:

NAICS Code:	333319
NAICS Description:	OTHER COMMERCIAL AND SERVICE INDUSTRY MACHINERY MANUFACTURING
NAICS Code:	333411
NAICS Description:	AIR PURIFICATION EQUIPMENT MANUFACTURING

Facility Has Received Notices of Violations:

Violations:	No Violations Found
-------------	---------------------

Evaluation Action Summary:

Evaluations:	No Evaluations Found
--------------	----------------------

Map ID
Direction
Distance
Elevation

MAP FINDINGS

Site

Database(s)

EDR ID Number
EPA ID Number

F86
West
< 1/8
0.059 mi.
314 ft.

ONTARIO WELL #35
652 E MAIN ST
ONTARIO, CA 91761
Site 1 of 11 in cluster F

San Bern. Co. Permit **S103367704**
N/A

Relative:
Higher
Actual:
983 ft.

San Bern. Co. Permit:
Name: ONTARIO WELL #35
Address: 652 E MAIN ST
City,State,Zip: ONTARIO, CA 91761
Region: SAN BERNARDINO
Facility ID: FA0002051
Owner: CITY OF ONTARIO
Permit Number: PT0009322
Permit Category: HAZMAT HANDLER 0-10 EMPLOYEES
Facility Status: INACTIVE
Expiration Date: 09/30/2012

Name: ONTARIO WELL #35
Address: 652 E MAIN ST
City,State,Zip: ONTARIO, CA 91761
Region: SAN BERNARDINO
Facility ID: FA0002051
Owner: CITY OF ONTARIO
Permit Number: PT0016991
Permit Category: EPCRA FACILITY
Facility Status: INACTIVE
Expiration Date: 09/30/2007

Name: ONTARIO WELL #35
Address: 652 E MAIN ST
City,State,Zip: ONTARIO, CA 91761
Region: SAN BERNARDINO
Facility ID: FA0002051
Owner: CITY OF ONTARIO
Permit Number: PT0017694
Permit Category: RMP INSPECTION - PROGRAM 2
Facility Status: INACTIVE
Expiration Date: 09/30/2007

Name: ONTARIO WELL #35
Address: 652 E MAIN ST
City,State,Zip: ONTARIO, CA 91761
Region: SAN BERNARDINO
Facility ID: FA0002051
Owner: CITY OF ONTARIO
Permit Number: PT0009321
Permit Category: CALARP FACILITY PERMIT
Facility Status: INACTIVE
Expiration Date: 09/30/2007

Map ID
 Direction
 Distance
 Elevation

MAP FINDINGS

Site

Database(s)

EDR ID Number
 EPA ID Number

E87
WSW
 < 1/8
 0.062 mi.
 329 ft.

BENTON PLATING
640 E STATE ST
ONTARIO, CA 91761

Site 4 of 7 in cluster E

HIST UST **U001569942**
 N/A

Relative:
Lower

Actual:
977 ft.

HIST UST:

Name: BENTON PLATING
 Address: 640 E STATE ST
 City,State,Zip: ONTARIO, CA 91761
 File Number: 0002A505
 URL: <http://geotracker.waterboards.ca.gov/ustpdfs/pdf/0002A505.pdf>
 Region: STATE
 Facility ID: 00000041807
 Facility Type: Other
 Other Type: PLATING
 Contact Name: Not reported
 Telephone: 7149844241
 Owner Name: ROBERT I. EMILIO
 Owner Address: 640 E. STATE STREET
 Owner City,St,Zip: ONTARIO, CA 91761
 Total Tanks: 0002

Tank Num: 001
 Container Num: 1
 Year Installed: 1984
 Tank Capacity: 00000600
 Tank Used for: WASTE
 Type of Fuel: Not reported
 Container Construction Thickness: 4
 Leak Detection: Not reported

Tank Num: 002
 Container Num: 2
 Year Installed: 1981
 Tank Capacity: 00001100
 Tank Used for: WASTE
 Type of Fuel: Not reported
 Container Construction Thickness: 6
 Leak Detection: Not reported

[Click here for Geo Tracker PDF:](#)

E88
WSW
 < 1/8
 0.062 mi.
 329 ft.

BENTON PLATING IND SERV
640 E STATE ST
ONTARIO, CA 91761

Site 5 of 7 in cluster E

RCRA-SQG **1000417273**
CAD043645803

Relative:
Lower

Actual:
977 ft.

RCRA-SQG:

Date Form Received by Agency: 1996-09-01 00:00:00.0
 Handler Name: BENTON PLATING IND SERV
 Handler Address: 640 E STATE ST
 Handler City,State,Zip: ONTARIO, CA 91761
 EPA ID: CAD043645803
 Contact Name: Not reported
 Contact Address: Not reported
 Contact City,State,Zip: Not reported
 Contact Telephone: Not reported
 Contact Fax: Not reported

Map ID
 Direction
 Distance
 Elevation

MAP FINDINGS

Site

Database(s)

EDR ID Number
 EPA ID Number

BENTON PLATING IND SERV (Continued)

1000417273

Contact Email:	Not reported
Contact Title:	Not reported
EPA Region:	09
Land Type:	Not reported
Federal Waste Generator Description:	Small Quantity Generator
Non-Notifier:	Not reported
Biennial Report Cycle:	Not reported
Accessibility:	Not reported
Active Site Indicator:	Handler Activities
State District Owner:	CA
State District:	4
Mailing Address:	E STATE ST
Mailing City,State,Zip:	ONTARIO, CA 91761
Owner Name:	EMILIO,ROBERT I & EMILIO,IDEALE
Owner Type:	Private
Operator Name:	NOT REQUIRED
Operator Type:	Private
Short-Term Generator Activity:	No
Importer Activity:	No
Mixed Waste Generator:	No
Transporter Activity:	No
Transfer Facility Activity:	No
Recycler Activity with Storage:	No
Small Quantity On-Site Burner Exemption:	No
Smelting Melting and Refining Furnace Exemption:	No
Underground Injection Control:	No
Off-Site Waste Receipt:	No
Universal Waste Indicator:	No
Universal Waste Destination Facility:	No
Federal Universal Waste:	No
Active Site Fed-Reg Treatment Storage and Disposal Facility:	Not reported
Active Site Converter Treatment storage and Disposal Facility:	Not reported
Active Site State-Reg Treatment Storage and Disposal Facility:	Not reported
Active Site State-Reg Handler:	---
Federal Facility Indicator:	Not reported
Hazardous Secondary Material Indicator:	NN
Sub-Part K Indicator:	Not reported
Commercial TSD Indicator:	No
Treatment Storage and Disposal Type:	Not reported
2018 GPRA Permit Baseline:	Not on the Baseline
2018 GPRA Renewals Baseline:	Not on the Baseline
Permit Renewals Workload Universe:	Not reported
Permit Workload Universe:	Not reported
Permit Progress Universe:	Not reported
Post-Closure Workload Universe:	Not reported
Closure Workload Universe:	Not reported
202 GPRA Corrective Action Baseline:	No
Corrective Action Workload Universe:	No
Subject to Corrective Action Universe:	No
Non-TSDs Where RCRA CA has Been Imposed Universe:	No
TSDs Potentially Subject to CA Under 3004 (u)/(v) Universe:	No
TSDs Only Subject to CA under Discretionary Auth Universe:	No
Corrective Action Priority Ranking:	No NCAPS ranking
Environmental Control Indicator:	No
Institutional Control Indicator:	No
Human Exposure Controls Indicator:	N/A
Groundwater Controls Indicator:	N/A

Map ID
Direction
Distance
Elevation

MAP FINDINGS

Site

Database(s)

EDR ID Number
EPA ID Number

BENTON PLATING IND SERV (Continued)

1000417273

Operating TSDF Universe:	Not reported
Full Enforcement Universe:	Not reported
Significant Non-Complier Universe:	No
Unaddressed Significant Non-Complier Universe:	No
Addressed Significant Non-Complier Universe:	No
Significant Non-Complier With a Compliance Schedule Universe:	No
Financial Assurance Required:	Not reported
Handler Date of Last Change:	2000-09-15 17:29:15.0
Recognized Trader-Importer:	No
Recognized Trader-Exporter:	No
Importer of Spent Lead Acid Batteries:	No
Exporter of Spent Lead Acid Batteries:	No
Recycler Activity Without Storage:	Not reported
Manifest Broker:	Not reported
Sub-Part P Indicator:	Not reported

Handler - Owner Operator:

Owner/Operator Indicator:	Owner
Owner/Operator Name:	EMILIO,ROBERT I & EMILIO,IDEALE
Legal Status:	Private
Date Became Current:	Not reported
Date Ended Current:	Not reported
Owner/Operator Address:	NOT REQUIRED
Owner/Operator City,State,Zip:	NOT REQUIRED, ME 99999
Owner/Operator Telephone:	415-555-1212
Owner/Operator Telephone Ext:	Not reported
Owner/Operator Fax:	Not reported
Owner/Operator Email:	Not reported

Owner/Operator Indicator:	Operator
Owner/Operator Name:	NOT REQUIRED
Legal Status:	Private
Date Became Current:	Not reported
Date Ended Current:	Not reported
Owner/Operator Address:	NOT REQUIRED
Owner/Operator City,State,Zip:	NOT REQUIRED, ME 99999
Owner/Operator Telephone:	415-555-1212
Owner/Operator Telephone Ext:	Not reported
Owner/Operator Fax:	Not reported
Owner/Operator Email:	Not reported

Historic Generators:

Receive Date:	1996-09-01 00:00:00.0
Handler Name:	BENTON PLATING IND SERV
Federal Waste Generator Description:	Small Quantity Generator
State District Owner:	CA
Large Quantity Handler of Universal Waste:	No
Recognized Trader Importer:	No
Recognized Trader Exporter:	No
Spent Lead Acid Battery Importer:	No
Spent Lead Acid Battery Exporter:	No
Current Record:	Yes
Non Storage Recycler Activity:	Not reported
Electronic Manifest Broker:	Not reported

Map ID
 Direction
 Distance
 Elevation

MAP FINDINGS

EDR ID Number
 EPA ID Number

BENTON PLATING IND SERV (Continued)

1000417273

List of NAICS Codes and Descriptions:

NAICS Code: 332813
 NAICS Description: ELECTROPLATING, PLATING, POLISHING, ANODIZING, AND COLORING

Facility Has Received Notices of Violations:

Violations: No Violations Found

Evaluation Action Summary:

Evaluations: No Evaluations Found

G89
NNE
< 1/8
0.063 mi.
334 ft.

MT COLLISION CENTER
829 E EMPORIA ST
ONTARIO, CA 91761
Site 1 of 4 in cluster G

HAZNET
San Bern. Co. Permit
CERS
HWTS

S117388372
N/A

Relative:
Higher
Actual:
990 ft.

HAZNET:
 Name: MT COLLISION CENTER
 Address: 829 E EMPORIA ST
 Address 2: Not reported
 City,State,Zip: ONTARIO, CA 91761
 Contact: ENRIQUE ESPARZA
 Telephone: 9099882886
 Mailing Name: Not reported
 Mailing Address: 829 E EMPORIA ST

Year: 2015
 Gepaid: CAL000392547
 TSD EPA ID: CAD008364432
 CA Waste Code: 221 - Waste oil and mixed oil
 Disposal Method: H061 - Fuel Blending Prior To Energy Recovery At Another Site
 Tons: 0.209

Year: 2015
 Gepaid: CAL000392547
 TSD EPA ID: CAD008364432
 CA Waste Code: 214 - Unspecified solvent mixture
 Disposal Method: H141 - Storage, Bulking, And/Or Transfer Off Site--No Treatment/Reovery (H010-H129) Or (H131-H135)
 Tons: 0.108

Additional Info:
 Year: 2015
 Gen EPA ID: CAL000392547

Shipment Date: 20150929
 Creation Date: 12/16/2015 22:15:07
 Receipt Date: 20151008
 Manifest ID: 014866331JJK
 Trans EPA ID: CAD983649880
 Trans Name: PSC ENVIRONMENTAL SERVICES OF POMONA LP
 Trans 2 EPA ID: Not reported
 Trans 2 Name: Not reported
 TSD EPA ID: CAD008364432

Map ID
Direction
Distance
Elevation

MAP FINDINGS

Site

Database(s)

EDR ID Number
EPA ID Number

MT COLLISION CENTER (Continued)

S117388372

Trans Name:	RHO CHEM LLC
TSDF Alt EPA ID:	Not reported
TSDF Alt Name:	Not reported
Waste Code Description:	214 - Unspecified solvent mixture
RCRA Code:	D035
Meth Code:	H141 - Storage, Bulking, And/Or Transfer Off Site--No Treatment/Reovery (H010-H129) Or (H131-H135)
Quantity Tons:	0.108
Waste Quantity:	30
Quantity Unit:	G
Additional Code 1:	D005
Additional Code 2:	D001
Additional Code 3:	Not reported
Additional Code 4:	Not reported
Additional Code 5:	Not reported
Shipment Date:	20150929
Creation Date:	Not reported
Receipt Date:	Not reported
Manifest ID:	014866331JJK
Trans EPA ID:	CAD983649880
Trans Name:	PSC ENVIRONMENTAL SERVICES OF POMONA LP
Trans 2 EPA ID:	Not reported
Trans 2 Name:	Not reported
TSDF EPA ID:	CAD008364432
Trans Name:	RHO CHEM LLC
TSDF Alt EPA ID:	Not reported
TSDF Alt Name:	Not reported
Waste Code Description:	331 - Off-specification, aged, or surplus organics
RCRA Code:	Not reported
Meth Code:	H141 - Storage, Bulking, And/Or Transfer Off Site--No Treatment/Reovery (H010-H129) Or (H131-H135)
Quantity Tons:	0.099
Waste Quantity:	30
Quantity Unit:	G
Additional Code 1:	Not reported
Additional Code 2:	Not reported
Additional Code 3:	Not reported
Additional Code 4:	Not reported
Additional Code 5:	Not reported
Shipment Date:	20150929
Creation Date:	12/16/2015 22:15:07
Receipt Date:	20151008
Manifest ID:	014866331JJK
Trans EPA ID:	CAD983649880
Trans Name:	PSC ENVIRONMENTAL SERVICES OF POMONA LP
Trans 2 EPA ID:	Not reported
Trans 2 Name:	Not reported
TSDF EPA ID:	CAD008364432
Trans Name:	RHO CHEM LLC
TSDF Alt EPA ID:	Not reported
TSDF Alt Name:	Not reported
Waste Code Description:	221 - Waste oil and mixed oil
RCRA Code:	Not reported
Meth Code:	H061 - Fuel Blending Prior To Energy Recovery At Another Site
Quantity Tons:	0.209

Map ID
Direction
Distance
Elevation

MAP FINDINGS

Site

Database(s)

EDR ID Number
EPA ID Number

MT COLLISION CENTER (Continued)

S117388372

Waste Quantity: 55
Quantity Unit: G
Additional Code 1: Not reported
Additional Code 2: Not reported
Additional Code 3: Not reported
Additional Code 4: Not reported
Additional Code 5: Not reported

San Bern. Co. Permit:

Name: MT COLLISION
Address: 829 E EMPORIA ST
City,State,Zip: ONTARIO, CA 91761
Region: SAN BERNARDINO
Facility ID: FA0015680
Owner: MALAGON, SYLVERIO
Permit Number: PT0034245
Permit Category: SMALL QUANTITY GENERATOR
Facility Status: ACTIVE
Expiration Date: 10/31/2018

Name: MT COLLISION
Address: 829 E EMPORIA ST
City,State,Zip: ONTARIO, CA 91761
Region: SAN BERNARDINO
Facility ID: FA0015680
Owner: MALAGON, SYLVERIO
Permit Number: PT0037393
Permit Category: HAZARDOUS MATERIALS 4-10 CHEMICALS
Facility Status: ACTIVE
Expiration Date: 10/31/2017

CERS:

Name: MT COLLISION
Address: 829 E EMPORIA ST
City,State,Zip: ONTARIO, CA 91761
Site ID: 416199
CERS ID: 10641307
CERS Description: Chemical Storage Facilities

Violations:

Site ID: 416199
Site Name: MT COLLISION
Violation Date: 10-30-2014
Citation: HSC 6.5 Multiple Sections - California Health and Safety Code, Chapter 6.5, Section(s) Multiple Sections
Violation Description: Haz Waste Generator Program - Operations/Maintenance - General
Violation Notes: Failure to establish a Contingency Plan (CCR 66265.51(a))
Violation Division: San Bernardino County Fire Department
Violation Program: HW
Violation Source: CERS

Site ID: 416199
Site Name: MT COLLISION
Violation Date: 08-15-2018
Citation: HSC 6.95 25508(a)(1) - California Health and Safety Code, Chapter 6.95, Section(s) 25508(a)(1)
Violation Description: Failure to complete and electronically submit a business plan when

Map ID
Direction
Distance
Elevation

MAP FINDINGS

Site

Database(s)

EDR ID Number
EPA ID Number

MT COLLISION CENTER (Continued)

S117388372

storing/handling a hazardous material at or above reportable quantities.
Violation Notes: NON INSPECTION RELATED VIOLATION
Violation Division: San Bernardino County Fire Department
Violation Program: HMRRP
Violation Source: CERS

Site ID: 416199
Site Name: MT COLLISION
Violation Date: 07-14-2017
Citation: HSC 6.5 Multiple - California Health and Safety Code, Chapter 6.5, Section(s) Multiple
Violation Description: Hazardous Waste Generator Program - Administration/Documentation - General
Violation Notes: Failure to obtain an EPA ID Number (CCR 66262.12(a)) Failure to obtain/maintain an active EPA ID Number. A facility or individual shall not treat, store, dispose of, transport, or offer for transportation a Hazardous Waste unless an EPA ID Number has been obtained. (CCR 66262.12(a))
Violation Division: San Bernardino County Fire Department
Violation Program: HW
Violation Source: CERS

Site ID: 416199
Site Name: MT COLLISION
Violation Date: 07-14-2017
Citation: HSC 6.5 Multiple - California Health and Safety Code, Chapter 6.5, Section(s) Multiple
Violation Description: Hazardous Waste Generator Program - Operations/Maintenance - General
Violation Notes: Failure to keep hazardous waste containers closed when not in active use (CCR 66265.173(a))
Violation Division: San Bernardino County Fire Department
Violation Program: HW
Violation Source: CERS

Site ID: 416199
Site Name: MT COLLISION
Violation Date: 07-14-2017
Citation: HSC 6.5 Multiple - California Health and Safety Code, Chapter 6.5, Section(s) Multiple
Violation Description: Hazardous Waste Generator Program - Operations/Maintenance - General
Violation Notes: Failure to establish a Contingency Plan (CCR 66265.51(a))
Violation Division: San Bernardino County Fire Department
Violation Program: HW
Violation Source: CERS

Site ID: 416199
Site Name: MT COLLISION
Violation Date: 10-30-2014
Citation: HSC 6.5 Multiple Sections - California Health and Safety Code, Chapter 6.5, Section(s) Multiple Sections
Violation Description: Haz Waste Generator Program - Operations/Maintenance - General
Violation Notes: Returned to compliance on 12/12/2014. Failure to complete hazardous waste labels (CCR 66262.34(f)(3))
Violation Division: San Bernardino County Fire Department
Violation Program: HW
Violation Source: CERS

Map ID
Direction
Distance
Elevation

MAP FINDINGS

Site

Database(s)

EDR ID Number
EPA ID Number

MT COLLISION CENTER (Continued)

S117388372

Site ID: 416199
Site Name: MT COLLISION
Violation Date: 10-30-2014
Citation: HSC 6.5 Multiple - California Health and Safety Code, Chapter 6.5, Section(s) Multiple
Violation Description: Haz Waste Generator Program - Administration/Documentation - General
Violation Notes: Returned to compliance on 07/14/2017. Failure to obtain a CUPA Hazardous Waste Generator Permit (SBCC 23.0602(b)(1))
Violation Division: San Bernardino County Fire Department
Violation Program: HW
Violation Source: CERS

Site ID: 416199
Site Name: MT COLLISION
Violation Date: 10-30-2014
Citation: HSC 6.5 Multiple - California Health and Safety Code, Chapter 6.5, Section(s) Multiple
Violation Description: Haz Waste Generator Program - Administration/Documentation - General
Violation Notes: Returned to compliance on 12/12/2014. Failure to retain Hazardous Waste Manifests for at least 3 years (CCR 66262.40(a))
Violation Division: San Bernardino County Fire Department
Violation Program: HW
Violation Source: CERS

Site ID: 416199
Site Name: MT COLLISION
Violation Date: 10-30-2014
Citation: HSC 6.5 Multiple Sections - California Health and Safety Code, Chapter 6.5, Section(s) Multiple Sections
Violation Description: Haz Waste Generator Program - Operations/Maintenance - General
Violation Notes: Returned to compliance on 12/12/2014. Failure to label hazardous waste containers (CCR 66262.34(f)(3))
Violation Division: San Bernardino County Fire Department
Violation Program: HW
Violation Source: CERS

Site ID: 416199
Site Name: MT COLLISION
Violation Date: 07-14-2017
Citation: Un-Specified
Violation Description: Business Plan Program - Administration/Documentation - General Local Ordinance
Violation Notes: Failure to obtain a CUPA Hazardous Materials Handler permit (SBCC 23.0602(a))
Violation Division: San Bernardino County Fire Department
Violation Program: HMRRP
Violation Source: CERS

Evaluation:
Eval General Type: Compliance Evaluation Inspection
Eval Date: 07-14-2017
Violations Found: Yes
Eval Type: Routine done by local agency
Eval Notes: ROUTINE INSPECTION/ POST INSPECTION
Eval Division: San Bernardino County Fire Department
Eval Program: HMRRP
Eval Source: CERS

Map ID
Direction
Distance
Elevation

MAP FINDINGS

Site

Database(s)

EDR ID Number
EPA ID Number

MT COLLISION CENTER (Continued)

S117388372

Eval General Type: Compliance Evaluation Inspection
Eval Date: 07-14-2017
Violations Found: Yes
Eval Type: Routine done by local agency
Eval Notes: ROUTINE INSPECTION/ POST INSPECTION
Eval Division: San Bernardino County Fire Department
Eval Program: HW
Eval Source: CERS

Eval General Type: Other/Unknown
Eval Date: 08-15-2018
Violations Found: Yes
Eval Type: Other, not routine, done by local agency
Eval Notes: CERS ENFORCEMENT PROJECT
Eval Division: San Bernardino County Fire Department
Eval Program: HMRRP
Eval Source: CERS

Eval General Type: Compliance Evaluation Inspection
Eval Date: 10-30-2014
Violations Found: Yes
Eval Type: Routine done by local agency
Eval Notes: New facility inspection
Eval Division: San Bernardino County Fire Department
Eval Program: HW
Eval Source: CERS

Enforcement Action:
Site ID: 416199
Site Name: MT COLLISION
Site Address: 829 E EMPORIA ST
Site City: ONTARIO
Site Zip: 91761
Enf Action Date: 10-17-2018
Enf Action Type: AEO - Unified Program
Enf Action Description: Administrative Enforcement Order Based on the Unified Program Statute
Enf Action Notes: FACILITY FAILED TO ELECTRONICALLY SUBMIT / UPDATE BUSINESS PLAN INFORMATION ANNUALLY USING THE STATEWIDE INFORMATION MANAGEMENT SYSTEM

Enf Action Division: San Bernardino County Fire Department
Enf Action Program: HMRRP
Enf Action Source: CERS

Site ID: 416199
Site Name: MT COLLISION
Site Address: 829 E EMPORIA ST
Site City: ONTARIO
Site Zip: 91761
Enf Action Date: 10-30-2014
Enf Action Type: Notice of Violation (Unified Program)
Enf Action Description: Notice of Violation Issued by the Inspector at the Time of Inspection
Enf Action Notes: Not reported
Enf Action Division: San Bernardino County Fire Department
Enf Action Program: HW
Enf Action Source: CERS

Map ID
Direction
Distance
Elevation

MAP FINDINGS

Site

Database(s)

EDR ID Number
EPA ID Number

MT COLLISION CENTER (Continued)

S117388372

Affiliation:

Affiliation Type Desc: CUPA District
Entity Name: San Bernardino County Fire
Entity Title: Not reported
Affiliation Address: 620 South E Street
Affiliation City: San Bernardino
Affiliation State: CA
Affiliation Country: Not reported
Affiliation Zip: 92415-0153
Affiliation Phone: (909) 386-8401

Affiliation Type Desc: Parent Corporation
Entity Name: MT COLLISION
Entity Title: Not reported
Affiliation Address: Not reported
Affiliation City: Not reported
Affiliation State: Not reported
Affiliation Country: Not reported
Affiliation Zip: Not reported
Affiliation Phone: Not reported

HWTS:

Name: MT COLLISION CENTER
Address: 829 E EMPORIA ST
Address 2: Not reported
City,State,Zip: ONTARIO, CA 91761
EPA ID: CAL000392547
Inactive Date: 06/30/2015
Create Date: 01/08/2014
Last Act Date: 01/27/2016
Mailing Name: Not reported
Mailing Address: 829 E EMPORIA ST
Mailing Address 2: Not reported
Mailing City,State,Zip: ONTARIO, CA 91761
Owner Name: SYLVERIO MALAGON
Owner Address: 12223 HIGHLAND AVE
Owner Address 2: Not reported
Owner City,State,Zip: RANCHO CUCAMONGA, CA 91739
Contact Name: ENRIQUE ESPARZA
Contact Address: 829 E EMPORIA ST
Contact Address 2: Not reported
City,State,Zip: ONTARIO, CA 91761

NAICS:

EPA ID: CAL000392547
Create Date: 2014-01-08 15:12:02.790
NAICS Code: 811121
NAICS Description: Automotive Body, Paint, and Interior Repair and Maintenance
Issued EPA ID Date: 2014-01-08 15:12:02.77300
Inactive Date: 2015-06-30 00:00:00
Facility Name: MT COLLISION CENTER
Facility Address: 829 E EMPORIA ST
Facility Address 2: Not reported
Facility City: ONTARIO
Facility County: Not reported
Facility State: CA

Map ID
Direction
Distance
Elevation

MAP FINDINGS

Site

Database(s)

EDR ID Number
EPA ID Number

MT COLLISION CENTER (Continued)

S117388372

Facility Zip: 91761

H90
NNW
< 1/8
0.064 mi.
339 ft.

CRUZ PROPERTY
757 E. EMPORIA STREET
ONTARIO, CA 91761

ENVIROSTOR S106797648
N/A

Site 1 of 3 in cluster H

Relative:
Higher

ENVIROSTOR:

Actual:
993 ft.

Name: CRUZ PROPERTY
Address: 757 E. EMPORIA STREET
City,State,Zip: ONTARIO, CA 91761
Facility ID: 36000010
Status: Refer: 1248 Local Agency
Status Date: 03/16/2001
Site Code: Not reported
Site Type: Evaluation
Site Type Detailed: Evaluation
Acres: Not reported
NPL: NO
Regulatory Agencies: NONE SPECIFIED
Lead Agency: NONE SPECIFIED
Program Manager: Not reported
Supervisor: Referred - Not Assigned
Division Branch: Cleanup Cypress
Assembly: 52
Senate: 20
Special Program: Not reported
Restricted Use: NO
Site Mgmt Req: NONE SPECIFIED
Funding: Not Applicable
Latitude: 34.06266
Longitude: -117.6393
APN: NONE SPECIFIED
Past Use: NONE SPECIFIED
Potential COC: NONE SPECIFIED
Confirmed COC: NONE SPECIFIED
Potential Description: NONE SPECIFIED
Alias Name: 36000010
Alias Type: Envirostor ID Number

Completed Info:

Completed Area Name: PROJECT WIDE
Completed Sub Area Name: Not reported
Completed Document Type: SB 1248 Notification
Completed Date: 03/13/2001
Comments: SB 1248 San Bernardino County

Future Area Name: Not reported
Future Sub Area Name: Not reported
Future Document Type: Not reported
Future Due Date: Not reported
Schedule Area Name: Not reported
Schedule Sub Area Name: Not reported
Schedule Document Type: Not reported
Schedule Due Date: Not reported
Schedule Revised Date: Not reported

Map ID
 Direction
 Distance
 Elevation

MAP FINDINGS

Site

Database(s)

EDR ID Number
 EPA ID Number

E91 WSW < 1/8 0.065 mi. 341 ft.	UNITED COLLISION & AUTO SALES 636 E STATE ST ONTARIO, CA 91761	RCRA NonGen / NLR	1025867088 CAL000292626
Relative: RCRA NonGen / NLR:			
Lower	Date Form Received by Agency:	2005-03-29 00:00:00.0	
Actual:	Handler Name:	UNITED COLLISION & AUTO SALES	
977 ft.	Handler Address:	636 E STATE ST	
	Handler City,State,Zip:	ONTARIO, CA 91761-1729	
	EPA ID:	CAL000292626	
	Contact Name:	RAFAEL MURILLO	
	Contact Address:	636 E STATE ST	
	Contact City,State,Zip:	ONTARIO, CA 91761	
	Contact Telephone:	951-202-4387	
	Contact Fax:	Not reported	
	Contact Email:	UNITEDCOLLISION636@YAHOO.COM	
	Contact Title:	Not reported	
	EPA Region:	09	
	Land Type:	Not reported	
	Federal Waste Generator Description:	Not a generator, verified	
	Non-Notifier:	Not reported	
	Biennial Report Cycle:	Not reported	
	Accessibility:	Not reported	
	Active Site Indicator:	Handler Activities	
	State District Owner:	Not reported	
	State District:	Not reported	
	Mailing Address:	636 E STATE ST	
	Mailing City,State,Zip:	ONTARIO, CA 91761-1729	
	Owner Name:	RAFAEL MURILLO	
	Owner Type:	Other	
	Operator Name:	RAFAEL MURILLO	
	Operator Type:	Other	
	Short-Term Generator Activity:	No	
	Importer Activity:	No	
	Mixed Waste Generator:	No	
	Transporter Activity:	No	
	Transfer Facility Activity:	No	
	Recycler Activity with Storage:	Yes	
	Small Quantity On-Site Burner Exemption:	No	
	Smelting Melting and Refining Furnace Exemption:	No	
	Underground Injection Control:	No	
	Off-Site Waste Receipt:	No	
	Universal Waste Indicator:	Yes	
	Universal Waste Destination Facility:	Yes	
	Federal Universal Waste:	No	
	Active Site Fed-Reg Treatment Storage and Disposal Facility:	Not reported	
	Active Site Converter Treatment storage and Disposal Facility:	Not reported	
	Active Site State-Reg Treatment Storage and Disposal Facility:	Not reported	
	Active Site State-Reg Handler:	---	
	Federal Facility Indicator:	Not reported	
	Hazardous Secondary Material Indicator:	N	
	Sub-Part K Indicator:	Not reported	
	Commercial TSD Indicator:	No	
	Treatment Storage and Disposal Type:	Not reported	
	2018 GPRA Permit Baseline:	Not on the Baseline	
	2018 GPRA Renewals Baseline:	Not on the Baseline	
	Permit Renewals Workload Universe:	Not reported	

Map ID
 Direction
 Distance
 Elevation

MAP FINDINGS

Site

Database(s)

EDR ID Number
 EPA ID Number

UNITED COLLISION & AUTO SALES (Continued)

1025867088

Permit Workload Universe:	Not reported
Permit Progress Universe:	Not reported
Post-Closure Workload Universe:	Not reported
Closure Workload Universe:	Not reported
202 GPRA Corrective Action Baseline:	No
Corrective Action Workload Universe:	No
Subject to Corrective Action Universe:	No
Non-TSDFs Where RCRA CA has Been Imposed Universe:	No
TSDFs Potentially Subject to CA Under 3004 (u)/(v) Universe:	No
TSDFs Only Subject to CA under Discretionary Auth Universe:	No
Corrective Action Priority Ranking:	No NCAPS ranking
Environmental Control Indicator:	No
Institutional Control Indicator:	No
Human Exposure Controls Indicator:	N/A
Groundwater Controls Indicator:	N/A
Operating TSDF Universe:	Not reported
Full Enforcement Universe:	Not reported
Significant Non-Complier Universe:	No
Unaddressed Significant Non-Complier Universe:	No
Addressed Significant Non-Complier Universe:	No
Significant Non-Complier With a Compliance Schedule Universe:	No
Financial Assurance Required:	Not reported
Handler Date of Last Change:	2019-06-27 15:49:03.0
Recognized Trader-Importer:	No
Recognized Trader-Exporter:	No
Importer of Spent Lead Acid Batteries:	No
Exporter of Spent Lead Acid Batteries:	No
Recycler Activity Without Storage:	No
Manifest Broker:	No
Sub-Part P Indicator:	No

Handler - Owner Operator:

Owner/Operator Indicator:	Owner
Owner/Operator Name:	RAFAEL MURILLO
Legal Status:	Other
Date Became Current:	Not reported
Date Ended Current:	Not reported
Owner/Operator Address:	636 E STATE ST
Owner/Operator City,State,Zip:	ONTARIO, CA 91761-1729
Owner/Operator Telephone:	951-202-4387
Owner/Operator Telephone Ext:	Not reported
Owner/Operator Fax:	Not reported
Owner/Operator Email:	Not reported

Owner/Operator Indicator:	Operator
Owner/Operator Name:	RAFAEL MURILLO
Legal Status:	Other
Date Became Current:	Not reported
Date Ended Current:	Not reported
Owner/Operator Address:	636 E STATE ST
Owner/Operator City,State,Zip:	ONTARIO, CA 91761
Owner/Operator Telephone:	951-202-4387
Owner/Operator Telephone Ext:	Not reported
Owner/Operator Fax:	Not reported
Owner/Operator Email:	Not reported

Map ID
Direction
Distance
Elevation

MAP FINDINGS

Site

Database(s)

EDR ID Number
EPA ID Number

UNITED COLLISION & AUTO SALES (Continued)

1025867088

Historic Generators:

Receive Date: 2005-03-29 00:00:00.0
Handler Name: UNITED COLLISION & AUTO SALES
Federal Waste Generator Description: Not a generator, verified
State District Owner: Not reported
Large Quantity Handler of Universal Waste: No
Recognized Trader Importer: Not reported
Recognized Trader Exporter: Not reported
Spent Lead Acid Battery Importer: Not reported
Spent Lead Acid Battery Exporter: Not reported
Current Record: Yes
Non Storage Recycler Activity: Not reported
Electronic Manifest Broker: Not reported

List of NAICS Codes and Descriptions:

NAICS Code: 811121
NAICS Description: AUTOMOTIVE BODY, PAINT, AND INTERIOR REPAIR AND MAINTENANCE

Facility Has Received Notices of Violations:

Violations: No Violations Found

Evaluation Action Summary:

Evaluations: No Evaluations Found

E92
WSW
< 1/8
0.065 mi.
341 ft.

UNITED COLLISION AND AUTO SALES
636 E STATE ST
ONTARIO, CA 91761
Site 7 of 7 in cluster E

CERS HAZ WASTE **S106803271**
San Bern. Co. Permit **N/A**
CERS

Relative:
Lower
Actual:
977 ft.

CERS HAZ WASTE:
Name: UNITED COLLISION AND AUTO SALES
Address: 636 E STATE ST
City,State,Zip: ONTARIO, CA 91761
Site ID: 164619
CERS ID: 10048660
CERS Description: Hazardous Waste Generator

San Bern. Co. Permit:

Name: UNITED COLLISION AND AUTO SALES
Address: 636 E STATE ST
City,State,Zip: ONTARIO, CA 91761
Region: SAN BERNARDINO
Facility ID: FA0008489
Owner: MURILLO, RAFAEL & FERNANDEZ, J
Permit Number: PT0016375
Permit Category: CONDITIONALLY EXEMPT SM QTY GENERATOR SPECIAL
Facility Status: ACTIVE
Expiration Date: 04/30/2021

Name: UNITED COLLISION AND AUTO SALES
Address: 636 E STATE ST
City,State,Zip: ONTARIO, CA 91761
Region: SAN BERNARDINO

Map ID
Direction
Distance
Elevation

MAP FINDINGS

Site

Database(s)

EDR ID Number
EPA ID Number

UNITED COLLISION AND AUTO SALES (Continued)

S106803271

Facility ID: FA0008489
Owner: MURILLO, RAFAEL & FERNANDEZ, J
Permit Number: PT0016376
Permit Category: HAZARDOUS MATERIALS 1-3 CHEMICALS
Facility Status: INACTIVE
Expiration Date: 04/30/2010

CERS:

Name: UNITED COLLISION AND AUTO SALES
Address: 636 E STATE ST
City,State,Zip: ONTARIO, CA 91761
Site ID: 164619
CERS ID: 10048660
CERS Description: Chemical Storage Facilities

Violations:

Site ID: 164619
Site Name: UNITED COLLISION AND AUTO SALES
Violation Date: 01-28-2016
Citation: HSC 6.5 Multiple - California Health and Safety Code, Chapter 6.5, Section(s) Multiple
Violation Description: Haz Waste Generator Program - Administration/Documentation - General
Violation Notes: Returned to compliance on 08/22/2017. Failure to obtain a CUPA Hazardous Waste Generator Permit (SBCC 23.0602(b)(1)) PERMIT EXPIRED 4/30/09.
Violation Division: San Bernardino County Fire Department
Violation Program: HW
Violation Source: CERS

Site ID: 164619
Site Name: UNITED COLLISION AND AUTO SALES
Violation Date: 01-28-2016
Citation: HSC 6.5 Multiple Sections - California Health and Safety Code, Chapter 6.5, Section(s) Multiple Sections
Violation Description: Haz Waste Generator Program - Operations/Maintenance - General
Violation Notes: Returned to compliance on 01/28/2016. Failure to establish a Contingency Plan (CCR 66265.51(a)) CONTINGENCY PLAN NOT ESTABLISHED IN CERS.
Violation Division: San Bernardino County Fire Department
Violation Program: HW
Violation Source: CERS

Site ID: 164619
Site Name: UNITED COLLISION AND AUTO SALES
Violation Date: 01-28-2016
Citation: HSC 6.5 Multiple - California Health and Safety Code, Chapter 6.5, Section(s) Multiple
Violation Description: Haz Waste Generator Program - Administration/Documentation - General
Violation Notes: Returned to compliance on 09/29/2016. Failure to obtain an EPA ID Number (CCR 66262.12(a)) EPA ID NUMBER INACTIVE. DTSC FORM 1358 PROVIDED.
Violation Division: San Bernardino County Fire Department
Violation Program: HW
Violation Source: CERS

Site ID: 164619
Site Name: UNITED COLLISION AND AUTO SALES

Map ID
Direction
Distance
Elevation

MAP FINDINGS

Site

Database(s)

EDR ID Number
EPA ID Number

UNITED COLLISION AND AUTO SALES (Continued)

S106803271

Violation Date: 12-11-2018
Citation: 22 CCR 12 66262.12 - California Code of Regulations, Title 22, Chapter 12, Section(s) 66262.12
Violation Description: Failure to obtain an Identification Number prior to treating, storing, disposing of, transporting or offering for transportation any hazardous waste.
Violation Notes: Returned to compliance on 01/15/2019. OBSERVATION: The generator's EPA ID number is inactive. A hazardous waste generator shall not treat, store, dispose of, transport or offer for transportation, hazardous waste without an active EPA ID number. CORRECTIVE ACTION: Submit documentation to the CUPA demonstrating that you have reactivated the facility's EPA ID number.
Violation Division: San Bernardino County Fire Department
Violation Program: HW
Violation Source: CERS

Evaluation:
Eval General Type: Compliance Evaluation Inspection
Eval Date: 01-28-2016
Violations Found: No
Eval Type: Routine done by local agency
Eval Notes: INSPECTION - BUSINESS PLAN - INACTIVATE PE
Eval Division: San Bernardino County Fire Department
Eval Program: HMRRP
Eval Source: CERS

Eval General Type: Compliance Evaluation Inspection
Eval Date: 01-28-2016
Violations Found: No
Eval Type: Routine done by local agency
Eval Notes: PHOTO NARRATIVE
Eval Division: San Bernardino County Fire Department
Eval Program: HW
Eval Source: CERS

Eval General Type: Compliance Evaluation Inspection
Eval Date: 01-28-2016
Violations Found: Yes
Eval Type: Routine done by local agency
Eval Notes: INSPECTION - HAZARDOUS WASTE
Eval Division: San Bernardino County Fire Department
Eval Program: HW
Eval Source: CERS

Eval General Type: Compliance Evaluation Inspection
Eval Date: 12-11-2018
Violations Found: Yes
Eval Type: Routine done by local agency
Eval Notes: Not reported
Eval Division: San Bernardino County Fire Department
Eval Program: HW
Eval Source: CERS

Enforcement Action:
Site ID: 164619
Site Name: UNITED COLLISION AND AUTO SALES

Map ID
Direction
Distance
Elevation

MAP FINDINGS

Site

Database(s)

EDR ID Number
EPA ID Number

UNITED COLLISION AND AUTO SALES (Continued)

S106803271

Site Address: 636 E STATE ST
Site City: ONTARIO
Site Zip: 91761
Enf Action Date: 01-28-2016
Enf Action Type: Notice of Violation (Unified Program)
Enf Action Description: Notice of Violation Issued by the Inspector at the Time of Inspection
Enf Action Notes: Not reported
Enf Action Division: San Bernardino County Fire Department
Enf Action Program: HW
Enf Action Source: CERS

Coordinates:

Site ID: 164619
Facility Name: UNITED COLLISION AND AUTO SALES
Env Int Type Code: HWG
Program ID: 10048660
Coord Name: Not reported
Ref Point Type Desc: Unknown
Latitude: 34.059761
Longitude: -117.642342

Affiliation:

Affiliation Type Desc: Legal Owner
Entity Name: RAFAEL MURILLO
Entity Title: Not reported
Affiliation Address: 8234 Eastwood ave
Affiliation City: Rancho cucamonga
Affiliation State: CA
Affiliation Country: United States
Affiliation Zip: 91730
Affiliation Phone: (909) 202-4387

Affiliation Type Desc: Property Owner
Entity Name: Rafael Murillo
Entity Title: Not reported
Affiliation Address: 8234 eastwood ave
Affiliation City: Rancho cucamongo
Affiliation State: Ca
Affiliation Country: United States
Affiliation Zip: 91730
Affiliation Phone: (951) 202-4387

Affiliation Type Desc: Environmental Contact
Entity Name: RAFAEL MURILLO
Entity Title: Not reported
Affiliation Address: 636 E STATE ST
Affiliation City: ONTARIO
Affiliation State: CA
Affiliation Country: Not reported
Affiliation Zip: 91761
Affiliation Phone: Not reported

Affiliation Type Desc: Identification Signer
Entity Name: rafael murillo
Entity Title: owner
Affiliation Address: Not reported

Map ID
Direction
Distance
Elevation

MAP FINDINGS

Site

Database(s)

EDR ID Number
EPA ID Number

UNITED COLLISION AND AUTO SALES (Continued)

S106803271

Affiliation City: Not reported
Affiliation State: Not reported
Affiliation Country: Not reported
Affiliation Zip: Not reported
Affiliation Phone: Not reported

Affiliation Type Desc: Parent Corporation
Entity Name: UNITED COLLISION AND AUTO SALES
Entity Title: Not reported
Affiliation Address: Not reported
Affiliation City: Not reported
Affiliation State: Not reported
Affiliation Country: Not reported
Affiliation Zip: Not reported
Affiliation Phone: Not reported

Affiliation Type Desc: CUPA District
Entity Name: San Bernardino County Fire
Entity Title: Not reported
Affiliation Address: 620 South E Street
Affiliation City: San Bernardino
Affiliation State: CA
Affiliation Country: Not reported
Affiliation Zip: 92415-0153
Affiliation Phone: (909) 386-8401

Affiliation Type Desc: Document Preparer
Entity Name: Rafael Murillo
Entity Title: Not reported
Affiliation Address: Not reported
Affiliation City: Not reported
Affiliation State: Not reported
Affiliation Country: Not reported
Affiliation Zip: Not reported
Affiliation Phone: Not reported

Affiliation Type Desc: Operator
Entity Name: RAFAEL MURILLO
Entity Title: Not reported
Affiliation Address: Not reported
Affiliation City: Not reported
Affiliation State: Not reported
Affiliation Country: Not reported
Affiliation Zip: Not reported
Affiliation Phone: (951) 202-4387

Affiliation Type Desc: Facility Mailing Address
Entity Name: Mailing Address
Entity Title: Not reported
Affiliation Address: 636 EAST STATE STREET
Affiliation City: ONTARIO
Affiliation State: CA
Affiliation Country: Not reported
Affiliation Zip: 91761
Affiliation Phone: Not reported

Affiliation Type Desc: Onsite Treatment Unit Owner Operator

Map ID
Direction
Distance
Elevation

MAP FINDINGS

Site

Database(s)

EDR ID Number
EPA ID Number

UNITED COLLISION AND AUTO SALES (Continued)

S106803271

Entity Name: Murillo Murillo
Entity Title: Owner
Affiliation Address: Not reported
Affiliation City: Not reported
Affiliation State: Not reported
Affiliation Country: Not reported
Affiliation Zip: Not reported
Affiliation Phone: Not reported

F93
West
< 1/8
0.067 mi.
356 ft.

CITY YARD
640 E MAIN ST
ONTARIO, CA 91764
Site 2 of 11 in cluster F

HIST UST **U001570231**
N/A

Relative:
Higher
Actual:
983 ft.

HIST UST:
Name: CITY YARD
Address: 640 E MAIN ST
City,State,Zip: ONTARIO, CA 91764
File Number: Not reported
URL: Not reported
Region: STATE
Facility ID: 00000015783
Facility Type: Other
Other Type: LOCAL GOVERNMENT
Contact Name: ROBERT JACKSON, ASST. CITY MAN
Telephone: 7149861151
Owner Name: CITY OF ONTARIO
Owner Address: 303 EAST B ST.
Owner City,St,Zip: ONTARIO, CA 91764
Total Tanks: 0009

Tank Num: 001
Container Num: G308728
Year Installed: 1973
Tank Capacity: 00010000
Tank Used for: PRODUCT
Type of Fuel: UNLEADED
Container Construction Thickness: Not reported
Leak Detection: Visual, Stock Inventor

Tank Num: 002
Container Num: 1-CY
Year Installed: Not reported
Tank Capacity: 00006000
Tank Used for: PRODUCT
Type of Fuel: DIESEL
Container Construction Thickness: Not reported
Leak Detection: Visual, Stock Inventor

Tank Num: 003
Container Num: 2-CY
Year Installed: Not reported
Tank Capacity: 00001000
Tank Used for: PRODUCT
Type of Fuel: UNLEADED
Container Construction Thickness: Not reported

Map ID
Direction
Distance
Elevation

MAP FINDINGS

Site

Database(s)

EDR ID Number
EPA ID Number

CITY YARD (Continued)

U001570231

Leak Detection: Visual, Stock Inventor

Tank Num: 004
Container Num: 3-CY
Year Installed: Not reported
Tank Capacity: 00000500
Tank Used for: PRODUCT
Type of Fuel: UNLEADED
Container Construction Thickness: Not reported
Leak Detection: Visual, Stock Inventor

Tank Num: 005
Container Num: 4-CY
Year Installed: Not reported
Tank Capacity: 00001000
Tank Used for: WASTE
Type of Fuel: WASTE OIL
Container Construction Thickness: Not reported
Leak Detection: Visual, Stock Inventor

Tank Num: 006
Container Num: 5-CY
Year Installed: Not reported
Tank Capacity: 00001000
Tank Used for: WASTE
Type of Fuel: WASTE OIL
Container Construction Thickness: Not reported
Leak Detection: Visual, Stock Inventor

Tank Num: 007
Container Num: 6-CY
Year Installed: Not reported
Tank Capacity: 00001000
Tank Used for: PRODUCT
Type of Fuel: Not reported
Container Construction Thickness: Not reported
Leak Detection: Visual, Stock Inventor

Tank Num: 008
Container Num: 7-CY
Year Installed: Not reported
Tank Capacity: 00001000
Tank Used for: PRODUCT
Type of Fuel: Not reported
Container Construction Thickness: Not reported
Leak Detection: Visual, Stock Inventor

Tank Num: 009
Container Num: 8-CY
Year Installed: Not reported
Tank Capacity: 00001000
Tank Used for: PRODUCT
Type of Fuel: Not reported
Container Construction Thickness: Not reported
Leak Detection: Visual, Stock Inventor

Map ID
Direction
Distance
Elevation

MAP FINDINGS

Site

Database(s)

EDR ID Number
EPA ID Number

F94
West
< 1/8
0.067 mi.
356 ft.

CITY YARD
640 E MAIN ST
ONTARIO, CA 91764
Site 3 of 11 in cluster F

SWEEPS UST S101629894
HIST UST N/A
CA FID UST

Relative:
Higher
Actual:
983 ft.

SWEEPS UST:
Name: CITY YARD
Address: 640 E MAIN ST
City: ONTARIO
Status: Active
Comp Number: 15783
Number: 4
Board Of Equalization: 44-020623
Referral Date: 09-05-91
Action Date: 09-05-91
Created Date: 02-29-88
Owner Tank Id: G308728
SWRCB Tank Id: 36-000-015783-000001
Tank Status: A
Capacity: 10000
Active Date: 08-24-88
Tank Use: M.V. FUEL
STG: P
Content: REG UNLEADED
Number Of Tanks: 9

Name: CITY YARD
Address: 640 E MAIN ST
City: ONTARIO
Status: Active
Comp Number: 15783
Number: 4
Board Of Equalization: 44-020623
Referral Date: 09-05-91
Action Date: 09-05-91
Created Date: 02-29-88
Owner Tank Id: 1-CY
SWRCB Tank Id: 36-000-015783-000002
Tank Status: A
Capacity: 6000
Active Date: 08-24-88
Tank Use: M.V. FUEL
STG: P
Content: DIESEL
Number Of Tanks: Not reported

Name: CITY YARD
Address: 640 E MAIN ST
City: ONTARIO
Status: Active
Comp Number: 15783
Number: 4
Board Of Equalization: 44-020623
Referral Date: 09-05-91
Action Date: 09-05-91
Created Date: 02-29-88
Owner Tank Id: 2-CY
SWRCB Tank Id: 36-000-015783-000003

Map ID
Direction
Distance
Elevation

MAP FINDINGS

Site

Database(s)

EDR ID Number
EPA ID Number

CITY YARD (Continued)

S101629894

Tank Status: A
Capacity: 1000
Active Date: 08-24-88
Tank Use: M.V. FUEL
STG: P
Content: REG UNLEADED
Number Of Tanks: Not reported

Name: CITY YARD
Address: 640 E MAIN ST
City: ONTARIO
Status: Active
Comp Number: 15783
Number: 4
Board Of Equalization: 44-020623
Referral Date: 09-05-91
Action Date: 09-05-91
Created Date: 02-29-88
Owner Tank Id: 3-CY
SWRCB Tank Id: 36-000-015783-000004
Tank Status: A
Capacity: 500
Active Date: 08-24-88
Tank Use: M.V. FUEL
STG: P
Content: REG UNLEADED
Number Of Tanks: Not reported

Name: CITY YARD
Address: 640 E MAIN ST
City: ONTARIO
Status: Active
Comp Number: 15783
Number: 4
Board Of Equalization: 44-020623
Referral Date: 09-05-91
Action Date: 09-05-91
Created Date: 02-29-88
Owner Tank Id: 4-CY
SWRCB Tank Id: 36-000-015783-000005
Tank Status: A
Capacity: 1000
Active Date: 08-24-88
Tank Use: OIL
STG: W
Content: WASTE OIL
Number Of Tanks: Not reported

Name: CITY YARD
Address: 640 E MAIN ST
City: ONTARIO
Status: Active
Comp Number: 15783
Number: 4
Board Of Equalization: 44-020623
Referral Date: 09-05-91
Action Date: 09-05-91

Map ID
Direction
Distance
Elevation

MAP FINDINGS

Site

Database(s)

EDR ID Number
EPA ID Number

CITY YARD (Continued)

S101629894

Created Date: 02-29-88
Owner Tank Id: 5-CY
SWRCB Tank Id: 36-000-015783-000006
Tank Status: A
Capacity: 1000
Active Date: 08-24-88
Tank Use: OIL
STG: W
Content: WASTE OIL
Number Of Tanks: Not reported

Name: CITY YARD
Address: 640 E MAIN ST
City: ONTARIO
Status: Active
Comp Number: 15783
Number: 4
Board Of Equalization: 44-020623
Referral Date: 09-05-91
Action Date: 09-05-91
Created Date: 02-29-88
Owner Tank Id: 6-CY
SWRCB Tank Id: 36-000-015783-000007
Tank Status: A
Capacity: 1000
Active Date: 08-24-88
Tank Use: UNKNOWN
STG: P
Content: Not reported
Number Of Tanks: Not reported

Name: CITY YARD
Address: 640 E MAIN ST
City: ONTARIO
Status: Active
Comp Number: 15783
Number: 4
Board Of Equalization: 44-020623
Referral Date: 09-05-91
Action Date: 09-05-91
Created Date: 02-29-88
Owner Tank Id: 7-CY
SWRCB Tank Id: 36-000-015783-000008
Tank Status: A
Capacity: 1000
Active Date: 08-24-88
Tank Use: UNKNOWN
STG: P
Content: Not reported
Number Of Tanks: Not reported

Name: CITY YARD
Address: 640 E MAIN ST
City: ONTARIO
Status: Active
Comp Number: 15783
Number: 4

Map ID
Direction
Distance
Elevation

MAP FINDINGS

Site

Database(s)

EDR ID Number
EPA ID Number

CITY YARD (Continued)

S101629894

Board Of Equalization: 44-020623
Referral Date: 09-05-91
Action Date: 09-05-91
Created Date: 02-29-88
Owner Tank Id: 8-CY
SWRCB Tank Id: 36-000-015783-000009
Tank Status: A
Capacity: 1000
Active Date: 08-24-88
Tank Use: UNKNOWN
STG: P
Content: Not reported
Number Of Tanks: Not reported

HIST UST:

Name: CITY YARD
Address: 640 E MAIN STREET
City,State,Zip: ONTARIO, CA 91764
File Number: 00029C95
URL: <http://geotracker.waterboards.ca.gov/ustpdfs/pdf/00029C95.pdf>
Region: Not reported
Facility ID: Not reported
Facility Type: Not reported
Other Type: Not reported
Contact Name: Not reported
Telephone: Not reported
Owner Name: Not reported
Owner Address: Not reported
Owner City,St,Zip: Not reported
Total Tanks: Not reported

Tank Num: Not reported
Container Num: Not reported
Year Installed: Not reported
Tank Capacity: Not reported
Tank Used for: Not reported
Type of Fuel: Not reported
Container Construction Thickness: Not reported
Leak Detection: Not reported

Click here for Geo Tracker PDF:

CA FID UST:

Facility ID: 36003984
Regulated By: UTNKA
Regulated ID: 00015783
Cortese Code: Not reported
SIC Code: Not reported
Facility Phone: Not reported
Mail To: Not reported
Mailing Address: 303 E B
Mailing Address 2: Not reported
Mailing City,St,Zip: ONTARIO 91764
Contact: Not reported
Contact Phone: Not reported
DUNS Number: Not reported

Map ID
 Direction
 Distance
 Elevation

MAP FINDINGS

Site

Database(s)

EDR ID Number
 EPA ID Number

CITY YARD (Continued)

S101629894

NPDES Number: Not reported
 EPA ID: Not reported
 Comments: Not reported
 Status: Active

C95
South
< 1/8
0.070 mi.
372 ft.
Relative:
Lower
Actual:
973 ft.

PACIFIC AUTO WRECKING
802 ONTARIO BLVD
ONTARIO, CA 91764
Site 4 of 6 in cluster C

CERS HAZ WASTE
NPDES
San Bern. Co. Permit
WDS
CIWQS
CERS
HWTS

S105974353
N/A

CERS HAZ WASTE:
 Name: PACIFIC AUTO WRECKING
 Address: 802 E ONTARIO BLVD
 City,State,Zip: ONTARIO, CA 91761
 Site ID: 54576
 CERS ID: 10042798
 CERS Description: Hazardous Waste Generator

NPDES:
 Name: PACIFIC AUTO WRECKING ONT
 Address: 802 E ONTARIO BLVD
 City,State,Zip: ONTARIO, CA 91761
 Facility Status: Not reported
 NPDES Number: Not reported
 Region: Not reported
 Agency Number: Not reported
 Regulatory Measure ID: Not reported
 Place ID: Not reported
 Order Number: Not reported
 WDID: 8 36I024129
 Regulatory Measure Type: Industrial
 Program Type: Not reported
 Adoption Date Of Regulatory Measure: Not reported
 Effective Date Of Regulatory Measure: Not reported
 Termination Date Of Regulatory Measure: Not reported
 Expiration Date Of Regulatory Measure: Not reported
 Discharge Address: Not reported
 Discharge Name: Not reported
 Discharge City: Not reported
 Discharge State: Not reported
 Discharge Zip: Not reported
 Status: Terminated
 Status Date: 07/21/2017
 Operator Name: Pacific Auto Wrecking Ont
 Operator Address: 802 E Ontario Blvd
 Operator City: Ontario
 Operator State: California
 Operator Zip: 91761

NPDES as of 03/2018:
 NPDES Number: Not reported
 Status: Not reported
 Agency Number: Not reported
 Region: 8
 Regulatory Measure ID: 435673

Map ID
Direction
Distance
Elevation

MAP FINDINGS

Site

Database(s)

EDR ID Number
EPA ID Number

PACIFIC AUTO WRECKING (Continued)

S105974353

Order Number:	Not reported
Regulatory Measure Type:	Industrial
Place ID:	Not reported
WDID:	8 36I024129
Program Type:	Not reported
Adoption Date Of Regulatory Measure:	Not reported
Effective Date Of Regulatory Measure:	Not reported
Expiration Date Of Regulatory Measure:	Not reported
Termination Date Of Regulatory Measure:	07/21/2017
Discharge Name:	Not reported
Discharge Address:	Not reported
Discharge City:	Not reported
Discharge State:	Not reported
Discharge Zip:	Not reported
Received Date:	03/08/2013
Processed Date:	03/08/2013
Status:	Terminated
Status Date:	07/21/2017
Place Size:	27324
Place Size Unit:	SqFt
Contact:	Ghulam Rubani
Contact Title:	owner
Contact Phone:	909-391-2298
Contact Phone Ext:	Not reported
Contact Email:	americanexpo@hotmail.com
Operator Name:	Pacific Auto Wrecking Ont
Operator Address:	802 E Ontario Blvd
Operator City:	Ontario
Operator State:	California
Operator Zip:	91761
Operator Contact:	Ghulam Rubani
Operator Contact Title:	owner
Operator Contact Phone:	909-391-2298
Operator Contact Phone Ext:	Not reported
Operator Contact Email:	americanexpo@hotmail.com
Operator Type:	Private Business
Developer:	Not reported
Developer Address:	Not reported
Developer City:	Not reported
Developer State:	California
Developer Zip:	Not reported
Developer Contact:	Not reported
Developer Contact Title:	Not reported
Constype Linear Utility Ind:	Not reported
Emergency Phone:	626-255-0488
Emergency Phone Ext:	Not reported
Constype Above Ground Ind:	Not reported
Constype Below Ground Ind:	Not reported
Constype Cable Line Ind:	Not reported
Constype Comm Line Ind:	Not reported
Constype Commercial Ind:	Not reported
Constype Electrical Line Ind:	Not reported
Constype Gas Line Ind:	Not reported
Constype Industrial Ind:	Not reported
Constype Other Description:	Not reported
Constype Other Ind:	Not reported
Constype Recons Ind:	Not reported

Map ID
Direction
Distance
Elevation

MAP FINDINGS

Site

Database(s)

EDR ID Number
EPA ID Number

PACIFIC AUTO WRECKING (Continued)

S105974353

Constype Residential Ind:	Not reported
Constype Transport Ind:	Not reported
Constype Utility Description:	Not reported
Constype Utility Ind:	Not reported
Constype Water Sewer Ind:	Not reported
Dir Discharge Uswater Ind:	N
Receiving Water Name:	Storm Drain
Certifier:	ISMAIL DAR
Certifier Title:	MANAGER
Certification Date:	08-MAY-15
Primary Sic:	5015-Motor Vehicle Parts, Used
Secondary Sic:	Not reported
Tertiary Sic:	Not reported
NPDES Number:	CAS000001
Status:	Terminated
Agency Number:	0
Region:	8
Regulatory Measure ID:	435673
Order Number:	97-03-DWQ
Regulatory Measure Type:	Enrollee
Place ID:	Not reported
WDID:	8 36I024129
Program Type:	Industrial
Adoption Date Of Regulatory Measure:	Not reported
Effective Date Of Regulatory Measure:	03/08/2013
Expiration Date Of Regulatory Measure:	Not reported
Termination Date Of Regulatory Measure:	07/21/2017
Discharge Name:	Pacific Auto Wrecking Ont
Discharge Address:	802 E Ontario Blvd
Discharge City:	Ontario
Discharge State:	California
Discharge Zip:	91761
Received Date:	Not reported
Processed Date:	Not reported
Status:	Not reported
Status Date:	Not reported
Place Size:	Not reported
Place Size Unit:	Not reported
Contact:	Not reported
Contact Title:	Not reported
Contact Phone:	Not reported
Contact Phone Ext:	Not reported
Contact Email:	Not reported
Operator Name:	Not reported
Operator Address:	Not reported
Operator City:	Not reported
Operator State:	Not reported
Operator Zip:	Not reported
Operator Contact:	Not reported
Operator Contact Title:	Not reported
Operator Contact Phone:	Not reported
Operator Contact Phone Ext:	Not reported
Operator Contact Email:	Not reported
Operator Type:	Not reported
Developer:	Not reported
Developer Address:	Not reported

Map ID
Direction
Distance
Elevation

MAP FINDINGS

Site

Database(s)

EDR ID Number
EPA ID Number

PACIFIC AUTO WRECKING (Continued)

S105974353

Developer City: Not reported
Developer State: Not reported
Developer Zip: Not reported
Developer Contact: Not reported
Developer Contact Title: Not reported
Constype Linear Utility Ind: Not reported
Emergency Phone: Not reported
Emergency Phone Ext: Not reported
Constype Above Ground Ind: Not reported
Constype Below Ground Ind: Not reported
Constype Cable Line Ind: Not reported
Constype Comm Line Ind: Not reported
Constype Commercial Ind: Not reported
Constype Electrical Line Ind: Not reported
Constype Gas Line Ind: Not reported
Constype Industrial Ind: Not reported
Constype Other Description: Not reported
Constype Other Ind: Not reported
Constype Recons Ind: Not reported
Constype Residential Ind: Not reported
Constype Transport Ind: Not reported
Constype Utility Description: Not reported
Constype Utility Ind: Not reported
Constype Water Sewer Ind: Not reported
Dir Discharge Uswater Ind: Not reported
Receiving Water Name: Not reported
Certifier: Not reported
Certifier Title: Not reported
Certification Date: Not reported
Primary Sic: Not reported
Secondary Sic: Not reported
Tertiary Sic: Not reported

Name: PACIFIC AUTO WRECKING
Address: 802 E ONTARIO BLVD
City,State,Zip: ONTARIO, CA 91761
Facility Status: Active
NPDES Number: CAS000001
Region: 8
Agency Number: 0
Regulatory Measure ID: 487547
Place ID: Not reported
Order Number: 97-03-DWQ
WDID: 8 361027216
Regulatory Measure Type: Enrollee
Program Type: Industrial
Adoption Date Of Regulatory Measure: Not reported
Effective Date Of Regulatory Measure: 06/22/2017
Termination Date Of Regulatory Measure: Not reported
Expiration Date Of Regulatory Measure: Not reported
Discharge Address: 802 E ONTARIO BLVD
Discharge Name: PACIFIC AUTO WRECKING
Discharge City: ONTARIO
Discharge State: California
Discharge Zip: 91761
Status: Not reported

Map ID
Direction
Distance
Elevation

MAP FINDINGS

Site

Database(s)

EDR ID Number
EPA ID Number

PACIFIC AUTO WRECKING (Continued)

S105974353

Status Date:	Not reported
Operator Name:	Not reported
Operator Address:	Not reported
Operator City:	Not reported
Operator State:	Not reported
Operator Zip:	Not reported
NPDES as of 03/2018:	
NPDES Number:	Not reported
Status:	Not reported
Agency Number:	Not reported
Region:	8
Regulatory Measure ID:	487547
Order Number:	Not reported
Regulatory Measure Type:	Industrial
Place ID:	Not reported
WDID:	8 36I027216
Program Type:	Not reported
Adoption Date Of Regulatory Measure:	Not reported
Effective Date Of Regulatory Measure:	Not reported
Expiration Date Of Regulatory Measure:	Not reported
Termination Date Of Regulatory Measure:	Not reported
Discharge Name:	Not reported
Discharge Address:	Not reported
Discharge City:	Not reported
Discharge State:	Not reported
Discharge Zip:	Not reported
Received Date:	06/20/2017
Processed Date:	06/22/2017
Status:	Active
Status Date:	06/22/2017
Place Size:	34170
Place Size Unit:	SqFt
Contact:	ZHHAO DING
Contact Title:	CEO
Contact Phone:	909-391-2298
Contact Phone Ext:	Not reported
Contact Email:	terryding0127@gmail.com
Operator Name:	PACIFIC AUTO WRECKING
Operator Address:	802 E ONTARIO BLVD
Operator City:	ONTARIO
Operator State:	California
Operator Zip:	91761
Operator Contact:	ZHHAO DING
Operator Contact Title:	CEO
Operator Contact Phone:	909-391-2298
Operator Contact Phone Ext:	Not reported
Operator Contact Email:	terryding0127@gmail.com
Operator Type:	Private Business
Developer:	Not reported
Developer Address:	Not reported
Developer City:	Not reported
Developer State:	California
Developer Zip:	Not reported
Developer Contact:	Not reported
Developer Contact Title:	Not reported
Constype Linear Utility Ind:	Not reported
Emergency Phone:	Not reported

Map ID
Direction
Distance
Elevation

MAP FINDINGS

Site

Database(s)

EDR ID Number
EPA ID Number

PACIFIC AUTO WRECKING (Continued)

S105974353

Emergency Phone Ext:	Not reported
Constype Above Ground Ind:	Not reported
Constype Below Ground Ind:	Not reported
Constype Cable Line Ind:	Not reported
Constype Comm Line Ind:	Not reported
Constype Commercial Ind:	Not reported
Constype Electrical Line Ind:	Not reported
Constype Gas Line Ind:	Not reported
Constype Industrial Ind:	Not reported
Constype Other Description:	Not reported
Constype Other Ind:	Not reported
Constype Recons Ind:	Not reported
Constype Residential Ind:	Not reported
Constype Transport Ind:	Not reported
Constype Utility Description:	Not reported
Constype Utility Ind:	Not reported
Constype Water Sewer Ind:	Not reported
Dir Discharge Uswater Ind:	N
Receiving Water Name:	Cucamonga Creek
Certifier:	ZHIHAO DING
Certifier Title:	CEO
Certification Date:	20-JUN-17
Primary Sic:	5015-Motor Vehicle Parts, Used
Secondary Sic:	Not reported
Tertiary Sic:	Not reported
NPDES Number:	CAS000001
Status:	Active
Agency Number:	0
Region:	8
Regulatory Measure ID:	487547
Order Number:	97-03-DWQ
Regulatory Measure Type:	Enrollee
Place ID:	Not reported
WDID:	8 36I027216
Program Type:	Industrial
Adoption Date Of Regulatory Measure:	Not reported
Effective Date Of Regulatory Measure:	06/22/2017
Expiration Date Of Regulatory Measure:	Not reported
Termination Date Of Regulatory Measure:	Not reported
Discharge Name:	PACIFIC AUTO WRECKING
Discharge Address:	802 E ONTARIO BLVD
Discharge City:	ONTARIO
Discharge State:	California
Discharge Zip:	91761
Received Date:	Not reported
Processed Date:	Not reported
Status:	Not reported
Status Date:	Not reported
Place Size:	Not reported
Place Size Unit:	Not reported
Contact:	Not reported
Contact Title:	Not reported
Contact Phone:	Not reported
Contact Phone Ext:	Not reported
Contact Email:	Not reported
Operator Name:	Not reported

Map ID
Direction
Distance
Elevation

MAP FINDINGS

Site

Database(s)

EDR ID Number
EPA ID Number

PACIFIC AUTO WRECKING (Continued)

S105974353

Operator Address: Not reported
Operator City: Not reported
Operator State: Not reported
Operator Zip: Not reported
Operator Contact: Not reported
Operator Contact Title: Not reported
Operator Contact Phone: Not reported
Operator Contact Phone Ext: Not reported
Operator Contact Email: Not reported
Operator Type: Not reported
Developer: Not reported
Developer Address: Not reported
Developer City: Not reported
Developer State: Not reported
Developer Zip: Not reported
Developer Contact: Not reported
Developer Contact Title: Not reported
Constype Linear Utility Ind: Not reported
Emergency Phone: Not reported
Emergency Phone Ext: Not reported
Constype Above Ground Ind: Not reported
Constype Below Ground Ind: Not reported
Constype Cable Line Ind: Not reported
Constype Comm Line Ind: Not reported
Constype Commercial Ind: Not reported
Constype Electrical Line Ind: Not reported
Constype Gas Line Ind: Not reported
Constype Industrial Ind: Not reported
Constype Other Description: Not reported
Constype Other Ind: Not reported
Constype Recons Ind: Not reported
Constype Residential Ind: Not reported
Constype Transport Ind: Not reported
Constype Utility Description: Not reported
Constype Utility Ind: Not reported
Constype Water Sewer Ind: Not reported
Dir Discharge Uswater Ind: Not reported
Receiving Water Name: Not reported
Certifier: Not reported
Certifier Title: Not reported
Certification Date: Not reported
Primary Sic: Not reported
Secondary Sic: Not reported
Tertiary Sic: Not reported

Name: PACIFIC AUTO WRECKING
Address: 802 E ONTARIO BLVD
City,State,Zip: ONTARIO, CA 91761
Facility Status: Not reported
NPDES Number: Not reported
Region: Not reported
Agency Number: Not reported
Regulatory Measure ID: Not reported
Place ID: Not reported
Order Number: Not reported
WDID: 8 361027216

Map ID
Direction
Distance
Elevation

MAP FINDINGS

Site

Database(s)

EDR ID Number
EPA ID Number

PACIFIC AUTO WRECKING (Continued)

S105974353

Regulatory Measure Type: Industrial
Program Type: Not reported
Adoption Date Of Regulatory Measure: Not reported
Effective Date Of Regulatory Measure: Not reported
Termination Date Of Regulatory Measure: Not reported
Expiration Date Of Regulatory Measure: Not reported
Discharge Address: Not reported
Discharge Name: Not reported
Discharge City: Not reported
Discharge State: Not reported
Discharge Zip: Not reported
Status: Active
Status Date: 06/22/2017
Operator Name: PACIFIC AUTO WRECKING
Operator Address: 802 E ONTARIO BLVD
Operator City: ONTARIO
Operator State: California
Operator Zip: 91761

NPDES as of 03/2018:
NPDES Number: Not reported
Status: Not reported
Agency Number: Not reported
Region: 8
Regulatory Measure ID: 487547
Order Number: Not reported
Regulatory Measure Type: Industrial
Place ID: Not reported
WDID: 8 36I027216
Program Type: Not reported
Adoption Date Of Regulatory Measure: Not reported
Effective Date Of Regulatory Measure: Not reported
Expiration Date Of Regulatory Measure: Not reported
Termination Date Of Regulatory Measure: Not reported
Discharge Name: Not reported
Discharge Address: Not reported
Discharge City: Not reported
Discharge State: Not reported
Discharge Zip: Not reported
Received Date: 06/20/2017
Processed Date: 06/22/2017
Status: Active
Status Date: 06/22/2017
Place Size: 34170
Place Size Unit: SqFt
Contact: ZHILHAO DING
Contact Title: CEO
Contact Phone: 909-391-2298
Contact Phone Ext: Not reported
Contact Email: terryding0127@gmail.com
Operator Name: PACIFIC AUTO WRECKING
Operator Address: 802 E ONTARIO BLVD
Operator City: ONTARIO
Operator State: California
Operator Zip: 91761
Operator Contact: ZHILHAO DING
Operator Contact Title: CEO
Operator Contact Phone: 909-391-2298

Map ID
Direction
Distance
Elevation

MAP FINDINGS

Site

Database(s)

EDR ID Number
EPA ID Number

PACIFIC AUTO WRECKING (Continued)

S105974353

Operator Contact Phone Ext:	Not reported
Operator Contact Email:	terryding0127@gmail.com
Operator Type:	Private Business
Developer:	Not reported
Developer Address:	Not reported
Developer City:	Not reported
Developer State:	California
Developer Zip:	Not reported
Developer Contact:	Not reported
Developer Contact Title:	Not reported
Constype Linear Utility Ind:	Not reported
Emergency Phone:	Not reported
Emergency Phone Ext:	Not reported
Constype Above Ground Ind:	Not reported
Constype Below Ground Ind:	Not reported
Constype Cable Line Ind:	Not reported
Constype Comm Line Ind:	Not reported
Constype Commercial Ind:	Not reported
Constype Electrical Line Ind:	Not reported
Constype Gas Line Ind:	Not reported
Constype Industrial Ind:	Not reported
Constype Other Description:	Not reported
Constype Other Ind:	Not reported
Constype Recons Ind:	Not reported
Constype Residential Ind:	Not reported
Constype Transport Ind:	Not reported
Constype Utility Description:	Not reported
Constype Utility Ind:	Not reported
Constype Water Sewer Ind:	Not reported
Dir Discharge Uswater Ind:	N
Receiving Water Name:	Cucamonga Creek
Certifier:	ZHIHAO DING
Certifier Title:	CEO
Certification Date:	20-JUN-17
Primary Sic:	5015-Motor Vehicle Parts, Used
Secondary Sic:	Not reported
Tertiary Sic:	Not reported
NPDES Number:	CAS000001
Status:	Active
Agency Number:	0
Region:	8
Regulatory Measure ID:	487547
Order Number:	97-03-DWQ
Regulatory Measure Type:	Enrollee
Place ID:	Not reported
WDID:	8 36I027216
Program Type:	Industrial
Adoption Date Of Regulatory Measure:	Not reported
Effective Date Of Regulatory Measure:	06/22/2017
Expiration Date Of Regulatory Measure:	Not reported
Termination Date Of Regulatory Measure:	Not reported
Discharge Name:	PACIFIC AUTO WRECKING
Discharge Address:	802 E ONTARIO BLVD
Discharge City:	ONTARIO
Discharge State:	California
Discharge Zip:	91761

Map ID
Direction
Distance
Elevation

MAP FINDINGS

Site

Database(s)

EDR ID Number
EPA ID Number

PACIFIC AUTO WRECKING (Continued)

S105974353

Received Date:	Not reported
Processed Date:	Not reported
Status:	Not reported
Status Date:	Not reported
Place Size:	Not reported
Place Size Unit:	Not reported
Contact:	Not reported
Contact Title:	Not reported
Contact Phone:	Not reported
Contact Phone Ext:	Not reported
Contact Email:	Not reported
Operator Name:	Not reported
Operator Address:	Not reported
Operator City:	Not reported
Operator State:	Not reported
Operator Zip:	Not reported
Operator Contact:	Not reported
Operator Contact Title:	Not reported
Operator Contact Phone:	Not reported
Operator Contact Phone Ext:	Not reported
Operator Contact Email:	Not reported
Operator Type:	Not reported
Developer:	Not reported
Developer Address:	Not reported
Developer City:	Not reported
Developer State:	Not reported
Developer Zip:	Not reported
Developer Contact:	Not reported
Developer Contact Title:	Not reported
Constype Linear Utility Ind:	Not reported
Emergency Phone:	Not reported
Emergency Phone Ext:	Not reported
Constype Above Ground Ind:	Not reported
Constype Below Ground Ind:	Not reported
Constype Cable Line Ind:	Not reported
Constype Comm Line Ind:	Not reported
Constype Commercial Ind:	Not reported
Constype Electrical Line Ind:	Not reported
Constype Gas Line Ind:	Not reported
Constype Industrial Ind:	Not reported
Constype Other Description:	Not reported
Constype Other Ind:	Not reported
Constype Recons Ind:	Not reported
Constype Residential Ind:	Not reported
Constype Transport Ind:	Not reported
Constype Utility Description:	Not reported
Constype Utility Ind:	Not reported
Constype Water Sewer Ind:	Not reported
Dir Discharge Uswater Ind:	Not reported
Receiving Water Name:	Not reported
Certifier:	Not reported
Certifier Title:	Not reported
Certification Date:	Not reported
Primary Sic:	Not reported
Secondary Sic:	Not reported
Tertiary Sic:	Not reported

Map ID
Direction
Distance
Elevation

MAP FINDINGS

Site

Database(s)

EDR ID Number
EPA ID Number

PACIFIC AUTO WRECKING (Continued)

S105974353

San Bern. Co. Permit:

Name: PACIFIC AUTO WRECKING
Address: 802 E ONTARIO BLVD
City,State,Zip: ONTARIO, CA 91761
Region: SAN BERNARDINO
Facility ID: FA0005157
Owner: ZHIHAO, DING
Permit Number: PT0008218
Permit Category: SMALL QUANTITY GENERATOR
Facility Status: ACTIVE
Expiration Date: 04/30/2021

Name: PACIFIC AUTO WRECKING
Address: 802 E ONTARIO BLVD
City,State,Zip: ONTARIO, CA 91761
Region: SAN BERNARDINO
Facility ID: FA0005157
Owner: ZHIHAO, DING
Permit Number: PT0008217
Permit Category: HAZARDOUS MATERIALS 1-3 CHEMICALS
Facility Status: ACTIVE
Expiration Date: 04/30/2021

WDS:

Name: PACIFIC AUTO WRECKING
Address: 802 ONTARIO BLVD
City: ONTARIO
Facility ID: Santa Ana River 361015585
Facility Type: Other - Does not fall into the category of Municipal/Domestic, Industrial, Agricultural or Solid Waste (Class I, II or III)
Facility Status: Active - Any facility with a continuous or seasonal discharge that is under Waste Discharge Requirements.
NPDES Number: CAS000001 The 1st 2 characters designate the state. The remaining 7 are assigned by the Regional Board
Subregion: 8
Facility Telephone: 9093912298
Facility Contact: DENNIS SOHN
Agency Name: PACIFIC AUTO WRECKING
Agency Address: 802 ONTARIO BOULEVARD
Agency City,St,Zip: ONTARIO 91764
Agency Contact: JIMMY LUONG
Agency Telephone: Not reported
Agency Type: Private
SIC Code: 0
SIC Code 2: Not reported
Primary Waste Type: Not reported
Primary Waste: Not reported
Waste Type2: Not reported
Waste2: Not reported
Primary Waste Type: Not reported
Secondary Waste: Not reported
Secondary Waste Type: Not reported
Design Flow: 0
Baseline Flow: 0
Reclamation: Not reported
POTW: Not reported

Map ID
Direction
Distance
Elevation

MAP FINDINGS

Site

Database(s)

EDR ID Number
EPA ID Number

PACIFIC AUTO WRECKING (Continued)

S105974353

Treat To Water: Minor Threat to Water Quality. A violation of a regional board order should cause a relatively minor impairment of beneficial uses compared to a major or minor threat. Not: All nurds without a TTWQ will be considered a minor threat to water quality unless coded at a higher Level. A Zero (0) may be used to code those NURDS that are found to represent no threat to water quality.

Complexity: Category C - Facilities having no waste treatment systems, such as cooling water dischargers or those who must comply through best management practices, facilities with passive waste treatment and disposal systems, such as septic systems with subsurface disposal, or dischargers having waste storage systems with land disposal such as dairy waste ponds.

CIWQS:

Name: PACIFIC AUTO WRECKING
Address: 802 E ONTARIO BLVD
City,State,Zip: ONTARIO, CA 91761
Agency: PACIFIC AUTO WRECKING
Agency Address: 802 E ONTARIO BLVD, Ontario, CA 91761
Place/Project Type: Industrial - Motor Vehicle Parts, Used
SIC/NAICS: 5015
Region: 8
Program: INDSTW
Regulatory Measure Status: Active
Regulatory Measure Type: Storm water industrial
Order Number: 2014-0057-DWQ
WDID: 8 36I027216
NPDES Number: CAS000001
Adoption Date: Not reported
Effective Date: 06/22/2017
Termination Date: Not reported
Expiration/Review Date: Not reported
Design Flow: Not reported
Major/Minor: Not reported
Complexity: Not reported
TTWQ: Not reported
Enforcement Actions within 5 years: 0
Violations within 5 years: 0
Latitude: 34.05897
Longitude: -117.63847

Name: PACIFIC AUTO WRECKING ONT
Address: 802 E ONTARIO BLVD
City,State,Zip: ONTARIO, CA 91761
Agency: Pacific Auto Wrecking Ont
Agency Address: 802 E Ontario Blvd, Ontario, CA 91761
Place/Project Type: Industrial - Motor Vehicle Parts, Used
SIC/NAICS: 5015
Region: 8
Program: INDSTW
Regulatory Measure Status: Terminated
Regulatory Measure Type: Storm water industrial
Order Number: 2014-0057-DWQ
WDID: 8 36I024129
NPDES Number: CAS000001
Adoption Date: Not reported
Effective Date: 03/08/2013

Map ID
Direction
Distance
Elevation

MAP FINDINGS

Site

Database(s)

EDR ID Number
EPA ID Number

PACIFIC AUTO WRECKING (Continued)

S105974353

Termination Date: 07/21/2017
Expiration/Review Date: Not reported
Design Flow: Not reported
Major/Minor: Not reported
Complexity: Not reported
TTWQ: Not reported
Enforcement Actions within 5 years: 0
Violations within 5 years: 0
Latitude: 34.05908
Longitude: -117.63881

Name: PACIFIC AUTO WRECKING
Address: 802 ONTARIO BLVD
City,State,Zip: ONTARIO, CA 91761
Agency: House of Parts Inc
Agency Address: 802 Ontario Blvd, Ontario, CA 91761
Place/Project Type: Industrial - Motor Vehicle Parts, Used
SIC/NAICS: 5015
Region: 8
Program: INDSTW
Regulatory Measure Status: Terminated
Regulatory Measure Type: Storm water industrial
Order Number: 2014-0057-DWQ
WDID: 8 36I019913
NPDES Number: CAS000001
Adoption Date: Not reported
Effective Date: 11/14/2005
Termination Date: 03/07/2013
Expiration/Review Date: Not reported
Design Flow: Not reported
Major/Minor: Not reported
Complexity: Not reported
TTWQ: Not reported
Enforcement Actions within 5 years: 0
Violations within 5 years: 0
Latitude: 34.05937
Longitude: -117.63888

CERS:

Name: PACIFIC AUTO WRECKING
Address: 802 E ONTARIO BLVD
City,State,Zip: ONTARIO, CA 91761
Site ID: 54576
CERS ID: 10042798
CERS Description: Chemical Storage Facilities

Violations:

Site ID: 54576
Site Name: PACIFIC AUTO WRECKING
Violation Date: 12-06-2016
Citation: HSC 6.5 Multiple - California Health and Safety Code, Chapter 6.5, Section(s) Multiple
Violation Description: Hazardous Waste Generator Program - Administration/Documentation - General
Violation Notes: Returned to compliance on 06/20/2017. Failure to obtain an EPA ID Number (CCR 66262.12(a)) EPA ID number is inactive
Violation Division: San Bernardino County Fire Department

Map ID
Direction
Distance
Elevation

MAP FINDINGS

Site

Database(s)

EDR ID Number
EPA ID Number

PACIFIC AUTO WRECKING (Continued)

S105974353

Violation Program: HW
Violation Source: CERS

Site ID: 54576
Site Name: PACIFIC AUTO WRECKING
Violation Date: 09-04-2013
Citation: HSC 6.67 Multiple - California Health and Safety Code, Chapter 6.67, Section(s) Multiple
Violation Description: Haz Waste Generator Program - Operations/Maintenance - General
Violation Notes: Returned to compliance on 08/30/2017. Failure to complete hazardous waste labels (CCR 66262.34(f)(3))
Violation Division: San Bernardino County Fire Department
Violation Program: HW
Violation Source: CERS

Site ID: 54576
Site Name: PACIFIC AUTO WRECKING
Violation Date: 12-06-2016
Citation: HSC 6.5 Multiple - California Health and Safety Code, Chapter 6.5, Section(s) Multiple
Violation Description: Hazardous Waste Generator Program - Administration/Documentation - General
Violation Notes: Returned to compliance on 08/30/2017. Failure to maintain used oil disposal receipts for at least 3 years (CHSC 25160.2(b)(3)) New owner took over business in 2017. Unable to access past owner's records. No consolidated records available for review
Violation Division: San Bernardino County Fire Department
Violation Program: HW
Violation Source: CERS

Site ID: 54576
Site Name: PACIFIC AUTO WRECKING
Violation Date: 12-06-2016
Citation: HSC 6.5 Multiple - California Health and Safety Code, Chapter 6.5, Section(s) Multiple
Violation Description: Hazardous Waste Generator Program - Operations/Maintenance - General
Violation Notes: Returned to compliance on 08/28/2017. Hazardous waste accumulation time exceeded (CCR 66262.34(a)) No accumulation start date or manifest records to review
Violation Division: San Bernardino County Fire Department
Violation Program: HW
Violation Source: CERS

Site ID: 54576
Site Name: PACIFIC AUTO WRECKING
Violation Date: 09-04-2013
Citation: HSC 6.95 25505(a) - California Health and Safety Code, Chapter 6.95, Section(s) 25505(a)
Violation Description: Owner/Operator failed to complete and/or submit a Hazardous Materials Business Plan when storing hazardous materials at or above the thresholds quantities of 55 gallons/500 lbs/200 cubic feet.
Violation Notes: Returned to compliance on 02/21/2019.
Violation Division: San Bernardino County Fire Department
Violation Program: HMRRP
Violation Source: CERS

Site ID: 54576

Map ID
Direction
Distance
Elevation

MAP FINDINGS

Site

Database(s)

EDR ID Number
EPA ID Number

PACIFIC AUTO WRECKING (Continued)

S105974353

Site Name: PACIFIC AUTO WRECKING
Violation Date: 12-06-2016
Citation: HSC 6.5 Multiple - California Health and Safety Code, Chapter 6.5, Section(s) Multiple
Violation Description: Hazardous Waste Generator Program - Administration/Documentation - General
Violation Notes: Returned to compliance on 08/30/2017. Failure to retain Hazardous Waste Manifests for at least 3 years (CCR 66262.40(a)) New owner took over business in 2017. Unable to access past owner's records. Failure to retain Hazardous Waste Manifests for at least 3 years (CCR 66262.40(a)) Manifest records not available for review
Violation Division: San Bernardino County Fire Department
Violation Program: HW
Violation Source: CERS

Site ID: 54576
Site Name: PACIFIC AUTO WRECKING
Violation Date: 12-06-2016
Citation: HSC 6.5 Multiple - California Health and Safety Code, Chapter 6.5, Section(s) Multiple
Violation Description: Hazardous Waste Generator Program - Operations/Maintenance - General
Violation Notes: Returned to compliance on 08/30/2017. Failure to label hazardous waste containers (CCR 66262.34(f)(3)) Observed waste containers with illegible hazardous waste label
Violation Division: San Bernardino County Fire Department
Violation Program: HW
Violation Source: CERS

Site ID: 54576
Site Name: PACIFIC AUTO WRECKING
Violation Date: 10-17-2019
Citation: HSC 6.95 25505(a)(4) - California Health and Safety Code, Chapter 6.95, Section(s) 25505(a)(4)
Violation Description: Failure to provide initial and annual training to all employees in safety procedures in the event of a release or threatened release of a hazardous material or failure to document and maintain training records for a minimum of three years.
Violation Notes: Returned to compliance on 10/30/2019. OBSERVATION: No documentation of hazardous materials training were available at the time of inspection. CORRECTIVE ACTION: Submit a signed statement indicating that initial and annual training is conducted and that training records are maintained for a minimum of three years.
Violation Division: San Bernardino County Fire Department
Violation Program: HMRRP
Violation Source: CERS

Site ID: 54576
Site Name: PACIFIC AUTO WRECKING
Violation Date: 10-17-2019
Citation: HSC 6.95 25508.1(a)-(f) - California Health and Safety Code, Chapter 6.95, Section(s) 25508.1(a)-(f)
Violation Description: Failure to electronically update business plan within 30 days of any one of the following events: A 100 percent or more increase in the quantity of a previously disclosed material. Any handling of a previously undisclosed hazardous materials at or above reportable quantities. A change of business address, business ownership, or business name. A substantial change in the handler's operations that

Map ID
Direction
Distance
Elevation

MAP FINDINGS

Site

Database(s)

EDR ID Number
EPA ID Number

PACIFIC AUTO WRECKING (Continued)

S105974353

Violation Notes: requires modification to any portion of the business plan.
Returned to compliance on 10/30/2019. OBSERVATION: Hazardous materials observed at the time of inspection were not consistent with CERS inventory as well as the site map does not include evacuation staging area. CORRECTIVE ACTION: Submit the updated business plan information via CERS.

Violation Division: San Bernardino County Fire Department
Violation Program: HMRRP
Violation Source: CERS

Site ID: 54576
Site Name: PACIFIC AUTO WRECKING
Violation Date: 09-04-2013
Citation: HSC 6.67 Multiple - California Health and Safety Code, Chapter 6.67, Section(s) Multiple

Violation Description: Haz Waste Generator Program - Operations/Maintenance - General
Violation Notes: Returned to compliance on 12/06/2016. Failure to operate and maintain facility to prevent a fire, spill or release (CCR 66265.31)

Violation Division: San Bernardino County Fire Department
Violation Program: HW
Violation Source: CERS

Site ID: 54576
Site Name: PACIFIC AUTO WRECKING
Violation Date: 09-04-2013
Citation: HSC 6.67 Multiple - California Health and Safety Code, Chapter 6.67, Section(s) Multiple

Violation Description: Haz Waste Generator Program - Operations/Maintenance - General
Violation Notes: Returned to compliance on 12/06/2016. Hazardous Waste containers leaking (CCR 66265.173(b))

Violation Division: San Bernardino County Fire Department
Violation Program: HW
Violation Source: CERS

Site ID: 54576
Site Name: PACIFIC AUTO WRECKING
Violation Date: 09-04-2013
Citation: HSC 6.67 Multiple - California Health and Safety Code, Chapter 6.67, Section(s) Multiple

Violation Description: Haz Waste Generator Program - Operations/Maintenance - General
Violation Notes: Returned to compliance on 08/30/2017. Failure to label hazardous waste containers (CCR 66262.34(f)(3))

Violation Division: San Bernardino County Fire Department
Violation Program: HW
Violation Source: CERS

Site ID: 54576
Site Name: PACIFIC AUTO WRECKING
Violation Date: 12-06-2016
Citation: HSC 6.5 Multiple - California Health and Safety Code, Chapter 6.5, Section(s) Multiple

Violation Description: Hazardous Waste Generator Program - Operations/Maintenance - General
Violation Notes: Returned to compliance on 08/30/2017. Failure to note accumulation start date on labels (CCR 66262.34(f)(2)) Accumulation start date missing on containers

Violation Division: San Bernardino County Fire Department
Violation Program: HW

Map ID
Direction
Distance
Elevation

MAP FINDINGS

Site

Database(s)

EDR ID Number
EPA ID Number

PACIFIC AUTO WRECKING (Continued)

S105974353

Violation Source: CERS

Site ID: 54576
Site Name: PACIFIC AUTO WRECKING
Violation Date: 09-04-2013
Citation: HSC 6.67 Multiple - California Health and Safety Code, Chapter 6.67, Section(s) Multiple
Violation Description: Haz Waste Generator Program - Operations/Maintenance - General
Violation Notes: Returned to compliance on 08/30/2017. Failure to note accumulation start date on labels (CCR 66262.34(f)(2))
Violation Division: San Bernardino County Fire Department
Violation Program: HW
Violation Source: CERS

Site ID: 54576
Site Name: PACIFIC AUTO WRECKING
Violation Date: 09-04-2013
Citation: HSC 6.67 Multiple - California Health and Safety Code, Chapter 6.67, Section(s) Multiple
Violation Description: Haz Waste Generator Program - Administration/Documentation - General
Violation Notes: Returned to compliance on 08/30/2017. Failure to maintain used oil disposal receipts for at least 3 years (CHSC 25160.2(b)(3)) New owner took over business in 2017. Unable to access past owner's records.
Violation Division: San Bernardino County Fire Department
Violation Program: HW
Violation Source: CERS

Site ID: 54576
Site Name: PACIFIC AUTO WRECKING
Violation Date: 10-17-2019
Citation: HSC 6.5 25123.3(h)(1) - California Health and Safety Code, Chapter 6.5, Section(s) 25123.3(h)(1)
Violation Description: Failure to send hazardous waste offsite for treatment, storage, or disposal within 180 days (or 270 days if waste is transported over 200 miles) for a generator who generates less than 1000 kilogram per month if all of the following conditions are met: (1) The quantity of hazardous waste accumulated onsite never exceeds 6,000 kilograms. (2) The generator complies with the requirements of 40 Code of Federal Regulations section 262.34(d), (e) and (f). (3) The generator does not hold acutely hazardous waste or extremely hazardous waste in an amount greater than one kilogram for more than 90 days.
Violation Notes: Returned to compliance on 10/30/2019. OBSERVATION: Facility is a small quantity generator and failed to send hazardous waste offsite for treatment, storage, or disposal within 180 days (or 270 days if waste is transported over 200 miles), or has failed to comply with the conditions of CCR 66262.34(d) and has stored hazardous waste over 90 days. CORRECTIVE ACTION: Dispose of hazardous waste that has been stored over the applicable time limit and submit photos as well as provide documentation that the violation has been corrected.
Violation Division: San Bernardino County Fire Department
Violation Program: HW
Violation Source: CERS

Site ID: 54576
Site Name: PACIFIC AUTO WRECKING
Violation Date: 10-17-2019
Citation: 22 CCR 12 66262.40(a) - California Code of Regulations, Title 22,

Map ID
Direction
Distance
Elevation

MAP FINDINGS

Site

Database(s)

EDR ID Number
EPA ID Number

PACIFIC AUTO WRECKING (Continued)

S105974353

Violation Description: Chapter 12, Section(s) 66262.40(a)
Failure to keep a copy of each properly signed manifest for at least three years from the date the waste was accepted by the initial transporter. The manifest signed at the time the waste was accepted for transport shall be kept until receiving a signed copy from the designated facility which received the waste.

Violation Notes: Returned to compliance on 10/30/2019. OBSERVATION: Hazardous Waste Manifests were not available at the time of inspection. CORRECTIVE ACTION: Locate a copy of all manifests and submit copies of the past three years to this Division.

Violation Division: San Bernardino County Fire Department
Violation Program: HW
Violation Source: CERS

Site ID: 54576
Site Name: PACIFIC AUTO WRECKING
Violation Date: 07-28-2017
Citation: HSC 6.95 25508(a)(1) - California Health and Safety Code, Chapter 6.95, Section(s) 25508(a)(1)

Violation Description: Failure to complete and electronically submit a business plan when storing/handling a hazardous material at or above reportable quantities.

Violation Notes: Returned to compliance on 02/21/2019. NON INSPECTION RELATED VIOLATION

Violation Division: San Bernardino County Fire Department
Violation Program: HMRRP
Violation Source: CERS

Site ID: 54576
Site Name: PACIFIC AUTO WRECKING
Violation Date: 10-17-2019
Citation: 40 CFR 1 265.31 - U.S. Code of Federal Regulations, Title 40, Chapter 1, Section(s) 265.31

Violation Description: Failure to maintain and operate the facility to minimize the possibility of a fire, explosion, or any unplanned sudden or non-sudden release of hazardous waste or hazardous waste constituents to air, soil, or surface water which could threaten human health or the environment.

Violation Notes: Returned to compliance on 10/30/2019. OBSERVATION: Absorbent, used oil, and waste antifreeze were observed throughout the dismantling and parts storage area. CORRECTIVE ACTION: Submit photos to this Department demonstrating the spill has been properly removed and managed.

Violation Division: San Bernardino County Fire Department
Violation Program: HW
Violation Source: CERS

Site ID: 54576
Site Name: PACIFIC AUTO WRECKING
Violation Date: 10-17-2019
Citation: 22 CCR 12 66262.34(f) - California Code of Regulations, Title 22, Chapter 12, Section(s) 66262.34(f)

Violation Description: Failure to properly label hazardous waste accumulation containers and portable tanks with the following requirements: "Hazardous Waste", name and address of the generator, physical and chemical characteristics of the Hazardous Waste, and starting accumulation date.

Violation Notes: Returned to compliance on 10/30/2019. OBSERVATION: (1) 250 gallon

Map ID
Direction
Distance
Elevation

MAP FINDINGS

Site

Database(s)

EDR ID Number
EPA ID Number

PACIFIC AUTO WRECKING (Continued)

S105974353

container of waste antifreeze, (1) 250 gallon container of used oil, (1) 250 gallon container of waste gasoline, and (5) 5 gallon containers of used oil were found without complete hazardous waste labels. CORRECTIVE ACTION: Properly label all hazardous waste containers and submit a photo to this Department demonstrating that the container listed above has been properly labeled.

Violation Division: San Bernardino County Fire Department
Violation Program: HW
Violation Source: CERS

Site ID: 54576
Site Name: PACIFIC AUTO WRECKING
Violation Date: 12-06-2016
Citation: HSC 6.95 25508(a)(1) - California Health and Safety Code, Chapter 6.95, Section(s) 25508(a)(1)
Violation Description: Failure to complete and electronically submit a business plan when storing/handling a hazardous material at or above reportable quantities.
Violation Notes: Returned to compliance on 02/21/2019. Business plan never submitted to CERS

Violation Division: San Bernardino County Fire Department
Violation Program: HMRRP
Violation Source: CERS

Site ID: 54576
Site Name: PACIFIC AUTO WRECKING
Violation Date: 09-04-2013
Citation: HSC 6.67 Multiple - California Health and Safety Code, Chapter 6.67, Section(s) Multiple
Violation Description: Haz Waste Generator Program - Operations/Maintenance - General
Violation Notes: Returned to compliance on 08/28/2017. Hazardous waste accumulation time exceeded (CCR 66262.34(a))

Violation Division: San Bernardino County Fire Department
Violation Program: HW
Violation Source: CERS

Site ID: 54576
Site Name: PACIFIC AUTO WRECKING
Violation Date: 10-17-2019
Citation: 40 CFR 1 265.173 - U.S. Code of Federal Regulations, Title 40, Chapter 1, Section(s) 265.173
Violation Description: Failure to meet the following container management requirements: (a) A container holding hazardous waste must always be closed during storage, except when it is necessary to add or remove waste. (b) A container holding hazardous waste must not be opened, handled, or stored in a manner which may rupture the container or cause it to leak.
Violation Notes: Returned to compliance on 10/30/2019. OBSERVATION: (5) 5 gallon containers of used oil located near the hazardous waste storage area were observed open when not in use. CORRECTIVE ACTION: Close all the hazardous waste containers and submit photos to this Department demonstrating that the container listed above has been properly closed.

Violation Division: San Bernardino County Fire Department
Violation Program: HW
Violation Source: CERS

Map ID
Direction
Distance
Elevation

MAP FINDINGS

Site

Database(s)

EDR ID Number
EPA ID Number

PACIFIC AUTO WRECKING (Continued)

S105974353

Site ID: 54576
Site Name: PACIFIC AUTO WRECKING
Violation Date: 12-06-2016
Citation: HSC 6.5 Multiple - California Health and Safety Code, Chapter 6.5, Section(s) Multiple
Violation Description: Hazardous Waste Generator Program - Operations/Maintenance - General
Violation Notes: Returned to compliance on 08/30/2017. Failure to complete hazardous waste labels (CCR 66262.34(f)(3)) Hazardous waste label was not complete
Violation Division: San Bernardino County Fire Department
Violation Program: HW
Violation Source: CERS

Evaluation:

Eval General Type: Other/Unknown
Eval Date: 07-28-2017
Violations Found: Yes
Eval Type: Other, not routine, done by local agency
Eval Notes: CERS ENFORCEMENT PROJECT- ENTER VIOLATION
Eval Division: San Bernardino County Fire Department
Eval Program: HMRRP
Eval Source: CERS

Eval General Type: Compliance Evaluation Inspection
Eval Date: 09-04-2013
Violations Found: Yes
Eval Type: Routine done by local agency
Eval Notes: Routine inspection
Eval Division: San Bernardino County Fire Department
Eval Program: HMRRP
Eval Source: CERS

Eval General Type: Compliance Evaluation Inspection
Eval Date: 09-04-2013
Violations Found: Yes
Eval Type: Routine done by local agency
Eval Notes: Routine inspection
Eval Division: San Bernardino County Fire Department
Eval Program: HW
Eval Source: CERS

Eval General Type: Compliance Evaluation Inspection
Eval Date: 10-17-2019
Violations Found: Yes
Eval Type: Routine done by local agency
Eval Notes: Not reported
Eval Division: San Bernardino County Fire Department
Eval Program: HMRRP
Eval Source: CERS

Eval General Type: Compliance Evaluation Inspection
Eval Date: 10-17-2019
Violations Found: Yes
Eval Type: Routine done by local agency
Eval Notes: Not reported
Eval Division: San Bernardino County Fire Department
Eval Program: HW

Map ID
Direction
Distance
Elevation

MAP FINDINGS

Site

Database(s)

EDR ID Number
EPA ID Number

PACIFIC AUTO WRECKING (Continued)

S105974353

Eval Source: CERS

Eval General Type: Compliance Evaluation Inspection
Eval Date: 12-06-2016
Violations Found: Yes
Eval Type: Routine done by local agency
Eval Notes: ROUTINE GENERATOR INSPECTION
Eval Division: San Bernardino County Fire Department
Eval Program: HW
Eval Source: CERS

Eval General Type: Compliance Evaluation Inspection
Eval Date: 12-06-2016
Violations Found: Yes
Eval Type: Routine done by local agency
Eval Notes: ROUTINE HANDLER INSPECTION
Eval Division: San Bernardino County Fire Department
Eval Program: HMRRP
Eval Source: CERS

Enforcement Action:

Site ID: 54576
Site Name: PACIFIC AUTO WRECKING
Site Address: 802 E ONTARIO BLVD
Site City: ONTARIO
Site Zip: 91761
Enf Action Date: 09-04-2013
Enf Action Type: Notice of Violation (Unified Program)
Enf Action Description: Notice of Violation Issued by the Inspector at the Time of Inspection
Enf Action Notes: Not reported
Enf Action Division: San Bernardino County Fire Department
Enf Action Program: HMRRP
Enf Action Source: CERS

Site ID: 54576
Site Name: PACIFIC AUTO WRECKING
Site Address: 802 E ONTARIO BLVD
Site City: ONTARIO
Site Zip: 91761
Enf Action Date: 09-04-2013
Enf Action Type: Notice of Violation (Unified Program)
Enf Action Description: Notice of Violation Issued by the Inspector at the Time of Inspection
Enf Action Notes: Not reported
Enf Action Division: San Bernardino County Fire Department
Enf Action Program: HW
Enf Action Source: CERS

Site ID: 54576
Site Name: PACIFIC AUTO WRECKING
Site Address: 802 E ONTARIO BLVD
Site City: ONTARIO
Site Zip: 91761
Enf Action Date: 12-06-2016
Enf Action Type: Notice of Violation (Unified Program)
Enf Action Description: Notice of Violation Issued by the Inspector at the Time of Inspection
Enf Action Notes: Not reported
Enf Action Division: San Bernardino County Fire Department

Map ID
Direction
Distance
Elevation

MAP FINDINGS

Site

Database(s)

EDR ID Number
EPA ID Number

PACIFIC AUTO WRECKING (Continued)

S105974353

Enf Action Program: HMRRP
Enf Action Source: CERS

Site ID: 54576
Site Name: PACIFIC AUTO WRECKING
Site Address: 802 E ONTARIO BLVD
Site City: ONTARIO
Site Zip: 91761
Enf Action Date: 12-06-2016
Enf Action Type: Notice of Violation (Unified Program)
Enf Action Description: Notice of Violation Issued by the Inspector at the Time of Inspection
Enf Action Notes: Not reported
Enf Action Division: San Bernardino County Fire Department
Enf Action Program: HW
Enf Action Source: CERS

Coordinates:
Site ID: 54576
Facility Name: PACIFIC AUTO WRECKING
Env Int Type Code: SMSWIND
Program ID: 856191
Coord Name: Not reported
Ref Point Type Desc: Unknown
Latitude: 34.058970
Longitude: -117.638470

Affiliation:
Affiliation Type Desc: Facility Mailing Address
Entity Name: Mailing Address
Entity Title: Not reported
Affiliation Address: 802 EAST ONTARIO BLVD
Affiliation City: ONTARIO
Affiliation State: CA
Affiliation Country: Not reported
Affiliation Zip: 91761
Affiliation Phone: Not reported

Affiliation Type Desc: Environmental Contact
Entity Name: ZHHAO DING
Entity Title: Not reported
Affiliation Address: 802 E ONTARIO BLVD
Affiliation City: ONTARIO
Affiliation State: CA
Affiliation Country: Not reported
Affiliation Zip: 91761
Affiliation Phone: Not reported

Affiliation Type Desc: Operator
Entity Name: TERRY DING
Entity Title: Not reported
Affiliation Address: Not reported
Affiliation City: Not reported
Affiliation State: Not reported
Affiliation Country: Not reported
Affiliation Zip: Not reported
Affiliation Phone: (909) 358-0871

Map ID
Direction
Distance
Elevation

MAP FINDINGS

Site

Database(s)

EDR ID Number
EPA ID Number

PACIFIC AUTO WRECKING (Continued)

S105974353

Affiliation Type Desc: Parent Corporation
Entity Name: PACIFIC AUTO WRECKING
Entity Title: Not reported
Affiliation Address: Not reported
Affiliation City: Not reported
Affiliation State: Not reported
Affiliation Country: Not reported
Affiliation Zip: Not reported
Affiliation Phone: Not reported

Affiliation Type Desc: CUPA District
Entity Name: San Bernardino County Fire
Entity Title: Not reported
Affiliation Address: 620 South E Street
Affiliation City: San Bernardino
Affiliation State: CA
Affiliation Country: Not reported
Affiliation Zip: 92415-0153
Affiliation Phone: (909) 386-8401

Affiliation Type Desc: Legal Owner
Entity Name: ZHHAO, DING
Entity Title: Not reported
Affiliation Address: 802 E ONTARIO BLVD
Affiliation City: ONTARIO
Affiliation State: CA
Affiliation Country: United States
Affiliation Zip: 91761
Affiliation Phone: (909) 391-2298

Affiliation Type Desc: Owner/Operator
Entity Name: Pacific Auto Wrecking
Entity Title: Operator
Affiliation Address: 802 E ONTARIO BLVD
Affiliation City: ONTARIO
Affiliation State: CA
Affiliation Country: Not reported
Affiliation Zip: 91761
Affiliation Phone: Not reported

Name: PACIFIC AUTO WRECKING
Address: 802 E ONTARIO BLVD
City,State,Zip: ONTARIO, CA 91761
Site ID: 54576
CERS ID: 856191
CERS Description: Industrial Facility Storm Water

Violations:
Site ID: 54576
Site Name: PACIFIC AUTO WRECKING
Violation Date: 12-06-2016
Citation: HSC 6.5 Multiple - California Health and Safety Code, Chapter 6.5, Section(s) Multiple
Violation Description: Hazardous Waste Generator Program - Administration/Documentation - General
Violation Notes: Returned to compliance on 06/20/2017. Failure to obtain an EPA ID Number (CCR 66262.12(a)) EPA ID number is inactive

Map ID
Direction
Distance
Elevation

MAP FINDINGS

Site

Database(s)

EDR ID Number
EPA ID Number

PACIFIC AUTO WRECKING (Continued)

S105974353

Violation Division: San Bernardino County Fire Department
Violation Program: HW
Violation Source: CERS

Site ID: 54576
Site Name: PACIFIC AUTO WRECKING
Violation Date: 09-04-2013
Citation: HSC 6.67 Multiple - California Health and Safety Code, Chapter 6.67, Section(s) Multiple
Violation Description: Haz Waste Generator Program - Operations/Maintenance - General
Violation Notes: Returned to compliance on 08/30/2017. Failure to complete hazardous waste labels (CCR 66262.34(f)(3))

Violation Division: San Bernardino County Fire Department
Violation Program: HW
Violation Source: CERS

Site ID: 54576
Site Name: PACIFIC AUTO WRECKING
Violation Date: 12-06-2016
Citation: HSC 6.5 Multiple - California Health and Safety Code, Chapter 6.5, Section(s) Multiple
Violation Description: Hazardous Waste Generator Program - Administration/Documentation - General
Violation Notes: Returned to compliance on 08/30/2017. Failure to maintain used oil disposal receipts for at least 3 years (CHSC 25160.2(b)(3)) New owner took over business in 2017. Unable to access past owner's records. No consolidated records available for review

Violation Division: San Bernardino County Fire Department
Violation Program: HW
Violation Source: CERS

Site ID: 54576
Site Name: PACIFIC AUTO WRECKING
Violation Date: 12-06-2016
Citation: HSC 6.5 Multiple - California Health and Safety Code, Chapter 6.5, Section(s) Multiple
Violation Description: Hazardous Waste Generator Program - Operations/Maintenance - General
Violation Notes: Returned to compliance on 08/28/2017. Hazardous waste accumulation time exceeded (CCR 66262.34(a)) No accumulation start date or manifest records to review

Violation Division: San Bernardino County Fire Department
Violation Program: HW
Violation Source: CERS

Site ID: 54576
Site Name: PACIFIC AUTO WRECKING
Violation Date: 09-04-2013
Citation: HSC 6.95 25505(a) - California Health and Safety Code, Chapter 6.95, Section(s) 25505(a)
Violation Description: Owner/Operator failed to complete and/or submit a Hazardous Materials Business Plan when storing hazardous materials at or above the thresholds quantities of 55 gallons/500 lbs/200 cubic feet.
Violation Notes: Returned to compliance on 02/21/2019.
Violation Division: San Bernardino County Fire Department
Violation Program: HMRRP
Violation Source: CERS

Map ID
Direction
Distance
Elevation

MAP FINDINGS

Site

Database(s)

EDR ID Number
EPA ID Number

PACIFIC AUTO WRECKING (Continued)

S105974353

Site ID: 54576
Site Name: PACIFIC AUTO WRECKING
Violation Date: 12-06-2016
Citation: HSC 6.5 Multiple - California Health and Safety Code, Chapter 6.5, Section(s) Multiple
Violation Description: Hazardous Waste Generator Program - Administration/Documentation - General
Violation Notes: Returned to compliance on 08/30/2017. Failure to retain Hazardous Waste Manifests for at least 3 years (CCR 66262.40(a)) New owner took over business in 2017. Unable to access past owner's records. Failure to retain Hazardous Waste Manifests for at least 3 years (CCR 66262.40(a)) Manifest records not available for review
Violation Division: San Bernardino County Fire Department
Violation Program: HW
Violation Source: CERS

Site ID: 54576
Site Name: PACIFIC AUTO WRECKING
Violation Date: 12-06-2016
Citation: HSC 6.5 Multiple - California Health and Safety Code, Chapter 6.5, Section(s) Multiple
Violation Description: Hazardous Waste Generator Program - Operations/Maintenance - General
Violation Notes: Returned to compliance on 08/30/2017. Failure to label hazardous waste containers (CCR 66262.34(f)(3)) Observed waste containers with illegible hazardous waste label
Violation Division: San Bernardino County Fire Department
Violation Program: HW
Violation Source: CERS

Site ID: 54576
Site Name: PACIFIC AUTO WRECKING
Violation Date: 10-17-2019
Citation: HSC 6.95 25505(a)(4) - California Health and Safety Code, Chapter 6.95, Section(s) 25505(a)(4)
Violation Description: Failure to provide initial and annual training to all employees in safety procedures in the event of a release or threatened release of a hazardous material or failure to document and maintain training records for a minimum of three years.
Violation Notes: Returned to compliance on 10/30/2019. OBSERVATION: No documentation of hazardous materials training were available at the time of inspection. CORRECTIVE ACTION: Submit a signed statement indicating that initial and annual training is conducted and that training records are maintained for a minimum of three years.
Violation Division: San Bernardino County Fire Department
Violation Program: HMRRP
Violation Source: CERS

Site ID: 54576
Site Name: PACIFIC AUTO WRECKING
Violation Date: 10-17-2019
Citation: HSC 6.95 25508.1(a)-(f) - California Health and Safety Code, Chapter 6.95, Section(s) 25508.1(a)-(f)
Violation Description: Failure to electronically update business plan within 30 days of any one of the following events: A 100 percent or more increase in the quantity of a previously disclosed material. Any handling of a previously undisclosed hazardous materials at or above reportable quantities. A change of business address, business ownership, or

Map ID
Direction
Distance
Elevation

MAP FINDINGS

Site

Database(s)

EDR ID Number
EPA ID Number

PACIFIC AUTO WRECKING (Continued)

S105974353

Violation Notes: business name. A substantial change in the handler's operations that requires modification to any portion of the business plan.
Returned to compliance on 10/30/2019. OBSERVATION: Hazardous materials observed at the time of inspection were not consistent with CERS inventory as well as the site map does not include evacuation staging area. CORRECTIVE ACTION: Submit the updated business plan information via CERS.

Violation Division: San Bernardino County Fire Department
Violation Program: HMRRP
Violation Source: CERS

Site ID: 54576
Site Name: PACIFIC AUTO WRECKING
Violation Date: 09-04-2013
Citation: HSC 6.67 Multiple - California Health and Safety Code, Chapter 6.67, Section(s) Multiple

Violation Description: Haz Waste Generator Program - Operations/Maintenance - General
Violation Notes: Returned to compliance on 12/06/2016. Failure to operate and maintain facility to prevent a fire, spill or release (CCR 66265.31)

Violation Division: San Bernardino County Fire Department
Violation Program: HW
Violation Source: CERS

Site ID: 54576
Site Name: PACIFIC AUTO WRECKING
Violation Date: 09-04-2013
Citation: HSC 6.67 Multiple - California Health and Safety Code, Chapter 6.67, Section(s) Multiple

Violation Description: Haz Waste Generator Program - Operations/Maintenance - General
Violation Notes: Returned to compliance on 12/06/2016. Hazardous Waste containers leaking (CCR 66265.173(b))

Violation Division: San Bernardino County Fire Department
Violation Program: HW
Violation Source: CERS

Site ID: 54576
Site Name: PACIFIC AUTO WRECKING
Violation Date: 09-04-2013
Citation: HSC 6.67 Multiple - California Health and Safety Code, Chapter 6.67, Section(s) Multiple

Violation Description: Haz Waste Generator Program - Operations/Maintenance - General
Violation Notes: Returned to compliance on 08/30/2017. Failure to label hazardous waste containers (CCR 66262.34(f)(3))

Violation Division: San Bernardino County Fire Department
Violation Program: HW
Violation Source: CERS

Site ID: 54576
Site Name: PACIFIC AUTO WRECKING
Violation Date: 12-06-2016
Citation: HSC 6.5 Multiple - California Health and Safety Code, Chapter 6.5, Section(s) Multiple

Violation Description: Hazardous Waste Generator Program - Operations/Maintenance - General
Violation Notes: Returned to compliance on 08/30/2017. Failure to note accumulation start date on labels (CCR 66262.34(f)(2)) Accumulation start date missing on containers

Violation Division: San Bernardino County Fire Department

Map ID
Direction
Distance
Elevation

MAP FINDINGS

Site

Database(s)

EDR ID Number
EPA ID Number

PACIFIC AUTO WRECKING (Continued)

S105974353

Violation Program: HW
Violation Source: CERS

Site ID: 54576
Site Name: PACIFIC AUTO WRECKING
Violation Date: 09-04-2013
Citation: HSC 6.67 Multiple - California Health and Safety Code, Chapter 6.67, Section(s) Multiple

Violation Description: Haz Waste Generator Program - Operations/Maintenance - General
Violation Notes: Returned to compliance on 08/30/2017. Failure to note accumulation start date on labels (CCR 66262.34(f)(2))

Violation Division: San Bernardino County Fire Department
Violation Program: HW
Violation Source: CERS

Site ID: 54576
Site Name: PACIFIC AUTO WRECKING
Violation Date: 09-04-2013
Citation: HSC 6.67 Multiple - California Health and Safety Code, Chapter 6.67, Section(s) Multiple

Violation Description: Haz Waste Generator Program - Administration/Documentation - General
Violation Notes: Returned to compliance on 08/30/2017. Failure to maintain used oil disposal receipts for at least 3 years (CHSC 25160.2(b)(3)) New owner took over business in 2017. Unable to access past owner's records.

Violation Division: San Bernardino County Fire Department
Violation Program: HW
Violation Source: CERS

Site ID: 54576
Site Name: PACIFIC AUTO WRECKING
Violation Date: 10-17-2019
Citation: HSC 6.5 25123.3(h)(1) - California Health and Safety Code, Chapter 6.5, Section(s) 25123.3(h)(1)

Violation Description: Failure to send hazardous waste offsite for treatment, storage, or disposal within 180 days (or 270 days if waste is transported over 200 miles) for a generator who generates less than 1000 kilogram per month if all of the following conditions are met: (1) The quantity of hazardous waste accumulated onsite never exceeds 6,000 kilograms. (2) The generator complies with the requirements of 40 Code of Federal Regulations section 262.34(d), (e) and (f). (3) The generator does not hold acutely hazardous waste or extremely hazardous waste in an amount greater than one kilogram for more than 90 days.

Violation Notes: Returned to compliance on 10/30/2019. OBSERVATION: Facility is a small quantity generator and failed to send hazardous waste offsite for treatment, storage, or disposal within 180 days (or 270 days if waste is transported over 200 miles), or has failed to comply with the conditions of CCR 66262.34(d) and has stored hazardous waste over 90 days. CORRECTIVE ACTION: Dispose of hazardous waste that has been stored over the applicable time limit and submit photos as well as provide documentation that the violation has been corrected.

Violation Division: San Bernardino County Fire Department
Violation Program: HW
Violation Source: CERS

Site ID: 54576
Site Name: PACIFIC AUTO WRECKING
Violation Date: 10-17-2019

Map ID
Direction
Distance
Elevation

MAP FINDINGS

Site

Database(s)

EDR ID Number
EPA ID Number

PACIFIC AUTO WRECKING (Continued)

S105974353

Citation: 22 CCR 12 66262.40(a) - California Code of Regulations, Title 22, Chapter 12, Section(s) 66262.40(a)

Violation Description: Failure to keep a copy of each properly signed manifest for at least three years from the date the waste was accepted by the initial transporter. The manifest signed at the time the waste was accepted for transport shall be kept until receiving a signed copy from the designated facility which received the waste.

Violation Notes: Returned to compliance on 10/30/2019. OBSERVATION: Hazardous Waste Manifests were not available at the time of inspection. CORRECTIVE ACTION: Locate a copy of all manifests and submit copies of the past three years to this Division.

Violation Division: San Bernardino County Fire Department
Violation Program: HW
Violation Source: CERS

Site ID: 54576
Site Name: PACIFIC AUTO WRECKING
Violation Date: 07-28-2017
Citation: HSC 6.95 25508(a)(1) - California Health and Safety Code, Chapter 6.95, Section(s) 25508(a)(1)

Violation Description: Failure to complete and electronically submit a business plan when storing/handling a hazardous material at or above reportable quantities.

Violation Notes: Returned to compliance on 02/21/2019. NON INSPECTION RELATED VIOLATION

Violation Division: San Bernardino County Fire Department
Violation Program: HMRRP
Violation Source: CERS

Site ID: 54576
Site Name: PACIFIC AUTO WRECKING
Violation Date: 10-17-2019
Citation: 40 CFR 1 265.31 - U.S. Code of Federal Regulations, Title 40, Chapter 1, Section(s) 265.31

Violation Description: Failure to maintain and operate the facility to minimize the possibility of a fire, explosion, or any unplanned sudden or non-sudden release of hazardous waste or hazardous waste constituents to air, soil, or surface water which could threaten human health or the environment.

Violation Notes: Returned to compliance on 10/30/2019. OBSERVATION: Absorbent, used oil, and waste antifreeze were observed throughout the dismantling and parts storage area. CORRECTIVE ACTION: Submit photos to this Department demonstrating the spill has been properly removed and managed.

Violation Division: San Bernardino County Fire Department
Violation Program: HW
Violation Source: CERS

Site ID: 54576
Site Name: PACIFIC AUTO WRECKING
Violation Date: 10-17-2019
Citation: 22 CCR 12 66262.34(f) - California Code of Regulations, Title 22, Chapter 12, Section(s) 66262.34(f)

Violation Description: Failure to properly label hazardous waste accumulation containers and portable tanks with the following requirements: "Hazardous Waste", name and address of the generator, physical and chemical characteristics of the Hazardous Waste, and starting accumulation date.

Map ID
Direction
Distance
Elevation

MAP FINDINGS

Site

Database(s)

EDR ID Number
EPA ID Number

PACIFIC AUTO WRECKING (Continued)

S105974353

Violation Notes: Returned to compliance on 10/30/2019. OBSERVATION: (1) 250 gallon container of waste antifreeze, (1) 250 gallon container of used oil, (1) 250 gallon container of waste gasoline, and (5) 5 gallon containers of used oil were found without complete hazardous waste labels. CORRECTIVE ACTION: Properly label all hazardous waste containers and submit a photo to this Department demonstrating that the container listed above has been properly labeled.

Violation Division: San Bernardino County Fire Department
Violation Program: HW
Violation Source: CERS

Site ID: 54576
Site Name: PACIFIC AUTO WRECKING
Violation Date: 12-06-2016
Citation: HSC 6.95 25508(a)(1) - California Health and Safety Code, Chapter 6.95, Section(s) 25508(a)(1)

Violation Description: Failure to complete and electronically submit a business plan when storing/handling a hazardous material at or above reportable quantities.

Violation Notes: Returned to compliance on 02/21/2019. Business plan never submitted to CERS

Violation Division: San Bernardino County Fire Department
Violation Program: HMRRP
Violation Source: CERS

Site ID: 54576
Site Name: PACIFIC AUTO WRECKING
Violation Date: 09-04-2013
Citation: HSC 6.67 Multiple - California Health and Safety Code, Chapter 6.67, Section(s) Multiple

Violation Description: Haz Waste Generator Program - Operations/Maintenance - General

Violation Notes: Returned to compliance on 08/28/2017. Hazardous waste accumulation time exceeded (CCR 66262.34(a))

Violation Division: San Bernardino County Fire Department
Violation Program: HW
Violation Source: CERS

Site ID: 54576
Site Name: PACIFIC AUTO WRECKING
Violation Date: 10-17-2019
Citation: 40 CFR 1 265.173 - U.S. Code of Federal Regulations, Title 40, Chapter 1, Section(s) 265.173

Violation Description: Failure to meet the following container management requirements: (a) A container holding hazardous waste must always be closed during storage, except when it is necessary to add or remove waste. (b) A container holding hazardous waste must not be opened, handled, or stored in a manner which may rupture the container or cause it to leak.

Violation Notes: Returned to compliance on 10/30/2019. OBSERVATION: (5) 5 gallon containers of used oil located near the hazardous waste storage area were observed open when not in use. CORRECTIVE ACTION: Close all the hazardous waste containers and submit photos to this Department demonstrating that the container listed above has been properly closed.

Violation Division: San Bernardino County Fire Department
Violation Program: HW
Violation Source: CERS

Map ID
Direction
Distance
Elevation

MAP FINDINGS

Site

Database(s)

EDR ID Number
EPA ID Number

PACIFIC AUTO WRECKING (Continued)

S105974353

Site ID: 54576
Site Name: PACIFIC AUTO WRECKING
Violation Date: 12-06-2016
Citation: HSC 6.5 Multiple - California Health and Safety Code, Chapter 6.5, Section(s) Multiple
Violation Description: Hazardous Waste Generator Program - Operations/Maintenance - General
Violation Notes: Returned to compliance on 08/30/2017. Failure to complete hazardous waste labels (CCR 66262.34(f)(3)) Hazardous waste label was not complete
Violation Division: San Bernardino County Fire Department
Violation Program: HW
Violation Source: CERS

Evaluation:

Eval General Type: Other/Unknown
Eval Date: 07-28-2017
Violations Found: Yes
Eval Type: Other, not routine, done by local agency
Eval Notes: CERS ENFORCEMENT PROJECT- ENTER VIOLATION
Eval Division: San Bernardino County Fire Department
Eval Program: HMRRP
Eval Source: CERS

Eval General Type: Compliance Evaluation Inspection
Eval Date: 09-04-2013
Violations Found: Yes
Eval Type: Routine done by local agency
Eval Notes: Routine inspection
Eval Division: San Bernardino County Fire Department
Eval Program: HMRRP
Eval Source: CERS

Eval General Type: Compliance Evaluation Inspection
Eval Date: 09-04-2013
Violations Found: Yes
Eval Type: Routine done by local agency
Eval Notes: Routine inspection
Eval Division: San Bernardino County Fire Department
Eval Program: HW
Eval Source: CERS

Eval General Type: Compliance Evaluation Inspection
Eval Date: 10-17-2019
Violations Found: Yes
Eval Type: Routine done by local agency
Eval Notes: Not reported
Eval Division: San Bernardino County Fire Department
Eval Program: HMRRP
Eval Source: CERS

Eval General Type: Compliance Evaluation Inspection
Eval Date: 10-17-2019
Violations Found: Yes
Eval Type: Routine done by local agency
Eval Notes: Not reported
Eval Division: San Bernardino County Fire Department
Eval Program: HW

Map ID
Direction
Distance
Elevation

MAP FINDINGS

Site

Database(s)

EDR ID Number
EPA ID Number

PACIFIC AUTO WRECKING (Continued)

S105974353

Eval Source: CERS

Eval General Type: Compliance Evaluation Inspection
Eval Date: 12-06-2016
Violations Found: Yes
Eval Type: Routine done by local agency
Eval Notes: ROUTINE GENERATOR INSPECTION
Eval Division: San Bernardino County Fire Department
Eval Program: HW
Eval Source: CERS

Eval General Type: Compliance Evaluation Inspection
Eval Date: 12-06-2016
Violations Found: Yes
Eval Type: Routine done by local agency
Eval Notes: ROUTINE HANDLER INSPECTION
Eval Division: San Bernardino County Fire Department
Eval Program: HMRRP
Eval Source: CERS

Enforcement Action:

Site ID: 54576
Site Name: PACIFIC AUTO WRECKING
Site Address: 802 E ONTARIO BLVD
Site City: ONTARIO
Site Zip: 91761
Enf Action Date: 09-04-2013
Enf Action Type: Notice of Violation (Unified Program)
Enf Action Description: Notice of Violation Issued by the Inspector at the Time of Inspection
Enf Action Notes: Not reported
Enf Action Division: San Bernardino County Fire Department
Enf Action Program: HMRRP
Enf Action Source: CERS

Site ID: 54576
Site Name: PACIFIC AUTO WRECKING
Site Address: 802 E ONTARIO BLVD
Site City: ONTARIO
Site Zip: 91761
Enf Action Date: 09-04-2013
Enf Action Type: Notice of Violation (Unified Program)
Enf Action Description: Notice of Violation Issued by the Inspector at the Time of Inspection
Enf Action Notes: Not reported
Enf Action Division: San Bernardino County Fire Department
Enf Action Program: HW
Enf Action Source: CERS

Site ID: 54576
Site Name: PACIFIC AUTO WRECKING
Site Address: 802 E ONTARIO BLVD
Site City: ONTARIO
Site Zip: 91761
Enf Action Date: 12-06-2016
Enf Action Type: Notice of Violation (Unified Program)
Enf Action Description: Notice of Violation Issued by the Inspector at the Time of Inspection
Enf Action Notes: Not reported
Enf Action Division: San Bernardino County Fire Department

Map ID
Direction
Distance
Elevation

MAP FINDINGS

Site

Database(s)

EDR ID Number
EPA ID Number

PACIFIC AUTO WRECKING (Continued)

S105974353

Enf Action Program: HMRRP
Enf Action Source: CERS

Site ID: 54576
Site Name: PACIFIC AUTO WRECKING
Site Address: 802 E ONTARIO BLVD
Site City: ONTARIO
Site Zip: 91761
Enf Action Date: 12-06-2016
Enf Action Type: Notice of Violation (Unified Program)
Enf Action Description: Notice of Violation Issued by the Inspector at the Time of Inspection
Enf Action Notes: Not reported
Enf Action Division: San Bernardino County Fire Department
Enf Action Program: HW
Enf Action Source: CERS

Coordinates:
Site ID: 54576
Facility Name: PACIFIC AUTO WRECKING
Env Int Type Code: SMSWIND
Program ID: 856191
Coord Name: Not reported
Ref Point Type Desc: Unknown
Latitude: 34.058970
Longitude: -117.638470

Affiliation:
Affiliation Type Desc: Facility Mailing Address
Entity Name: Mailing Address
Entity Title: Not reported
Affiliation Address: 802 EAST ONTARIO BLVD
Affiliation City: ONTARIO
Affiliation State: CA
Affiliation Country: Not reported
Affiliation Zip: 91761
Affiliation Phone: Not reported

Affiliation Type Desc: Environmental Contact
Entity Name: ZHHAO DING
Entity Title: Not reported
Affiliation Address: 802 E ONTARIO BLVD
Affiliation City: ONTARIO
Affiliation State: CA
Affiliation Country: Not reported
Affiliation Zip: 91761
Affiliation Phone: Not reported

Affiliation Type Desc: Operator
Entity Name: TERRY DING
Entity Title: Not reported
Affiliation Address: Not reported
Affiliation City: Not reported
Affiliation State: Not reported
Affiliation Country: Not reported
Affiliation Zip: Not reported
Affiliation Phone: (909) 358-0871

Map ID
Direction
Distance
Elevation

MAP FINDINGS

Site

Database(s)

EDR ID Number
EPA ID Number

PACIFIC AUTO WRECKING (Continued)

S105974353

Affiliation Type Desc: Parent Corporation
Entity Name: PACIFIC AUTO WRECKING
Entity Title: Not reported
Affiliation Address: Not reported
Affiliation City: Not reported
Affiliation State: Not reported
Affiliation Country: Not reported
Affiliation Zip: Not reported
Affiliation Phone: Not reported

Affiliation Type Desc: CUPA District
Entity Name: San Bernardino County Fire
Entity Title: Not reported
Affiliation Address: 620 South E Street
Affiliation City: San Bernardino
Affiliation State: CA
Affiliation Country: Not reported
Affiliation Zip: 92415-0153
Affiliation Phone: (909) 386-8401

Affiliation Type Desc: Legal Owner
Entity Name: ZHHAO, DING
Entity Title: Not reported
Affiliation Address: 802 E ONTARIO BLVD
Affiliation City: ONTARIO
Affiliation State: CA
Affiliation Country: United States
Affiliation Zip: 91761
Affiliation Phone: (909) 391-2298

Affiliation Type Desc: Owner/Operator
Entity Name: Pacific Auto Wrecking
Entity Title: Operator
Affiliation Address: 802 E ONTARIO BLVD
Affiliation City: ONTARIO
Affiliation State: CA
Affiliation Country: Not reported
Affiliation Zip: 91761
Affiliation Phone: Not reported

HWTS:

Name: PACIFIC AUTO WRECKING
Address: 802 ONTARIO BLVD
Address 2: Not reported
City,State,Zip: ONTARIO, CA 917611833
EPA ID: CAL000299986
Inactive Date: 06/30/2013
Create Date: 11/02/2005
Last Act Date: 03/26/2014
Mailing Name: Not reported
Mailing Address: 802 ONTARIO BLVD
Mailing Address 2: Not reported
Mailing City,State,Zip: ONTARIO, CA 917611833
Owner Name: HOUSE OF PARTS INC
Owner Address: 802 ONTARIO BLVD
Owner Address 2: Not reported

Map ID
Direction
Distance
Elevation

MAP FINDINGS

Site

Database(s)

EDR ID Number
EPA ID Number

PACIFIC AUTO WRECKING (Continued)

S105974353

Owner City,State,Zip: ONTARIO, CA 917611833
Contact Name: ROGER DA SLIVA
Contact Address: 802 ONTARIO BLVD
Contact Address 2: Not reported
City,State,Zip: ONTARIO, CA 917611833

NAICS:

EPA ID: CAL000299986
Create Date: 2005-11-02 13:45:29.937
NAICS Code: 44131
NAICS Description: Automotive Parts and Accessories Stores
Issued EPA ID Date: 2005-11-02 13:45:29.93700
Inactive Date: 2013-06-30 00:00:00
Facility Name: PACIFIC AUTO WRECKING
Facility Address: 802 ONTARIO BLVD
Facility Address 2: Not reported
Facility City: ONTARIO
Facility County: Not reported
Facility State: CA
Facility Zip: 917611833

Name: PACIFIC AUTO WRECKING
Address: 802 ONTARIO BLVD
Address 2: Not reported
City,State,Zip: ONTARIO, CA 917611833
EPA ID: CAL000383213
Inactive Date: 06/30/2014
Create Date: 03/04/2013
Last Act Date: 01/05/2015
Mailing Name: Not reported
Mailing Address: 802 ONTARIO BLVD
Mailing Address 2: Not reported
Mailing City,State,Zip: ONTARIO, CA 917611833
Owner Name: AMEEN & G INC
Owner Address: 650 N BARRANCA AVE STE A
Owner Address 2: Not reported
Owner City,State,Zip: COVINA, CA 917231235
Contact Name: GHIDAM RUBANI
Contact Address: 650 N BARRANCA AVE STE E
Contact Address 2: Not reported
City,State,Zip: COVINA, CA 91723

NAICS:

EPA ID: CAL000383213
Create Date: 2013-03-04 14:03:39.620
NAICS Code: 44131
NAICS Description: Automotive Parts and Accessories Stores
Issued EPA ID Date: 2013-03-04 14:03:39.59300
Inactive Date: 2014-06-30 00:00:00
Facility Name: PACIFIC AUTO WRECKING
Facility Address: 802 ONTARIO BLVD
Facility Address 2: Not reported
Facility City: ONTARIO
Facility County: Not reported
Facility State: CA
Facility Zip: 917611833

Map ID
Direction
Distance
Elevation

MAP FINDINGS

Site

Database(s)

EDR ID Number
EPA ID Number

PACIFIC AUTO WRECKING (Continued)

S105974353

Name: PACIFIC AUTO WRECKING
Address: 802 ONTARIO BLVD
Address 2: Not reported
City,State,Zip: ONTARIO, CA 917640000
EPA ID: CAL000222789
Inactive Date: 11/02/2005
Create Date: 02/27/2001
Last Act Date: 11/02/2005
Mailing Name: Not reported
Mailing Address: 802 ONTARIO BLVD
Mailing Address 2: Not reported
Mailing City,State,Zip: ONTARIO, CA 917640000
Owner Name: DENNIS SOHN
Owner Address: 802 ONTARIO BLVD
Owner Address 2: Not reported
Owner City,State,Zip: ONTARIO, CA 917640000
Contact Name: DENNIS SOHN
Contact Address: 802 ONTARIO BLVD
Contact Address 2: Not reported
City,State,Zip: ONTARIO, CA 917640000

NAICS:

EPA ID: CAL000222789
Create Date: 2002-03-14 16:36:29.000
NAICS Code: 4211
NAICS Description: Motor Vehicle and Motor Vehicle Parts and Supplies Wholesalers
Issued EPA ID Date: 2001-02-27 00:00:00
Inactive Date: 2005-11-02 00:00:00
Facility Name: PACIFIC AUTO WRECKING
Facility Address: 802 ONTARIO BLVD
Facility Address 2: Not reported
Facility City: ONTARIO
Facility County: Not reported
Facility State: CA
Facility Zip: 917640000

EPA ID: CAL000222789
Create Date: 2003-10-23 15:27:19.000
NAICS Code: 42114
NAICS Description: Motor Vehicle Parts (Used) Wholesalers
Issued EPA ID Date: 2001-02-27 00:00:00
Inactive Date: 2005-11-02 00:00:00
Facility Name: PACIFIC AUTO WRECKING
Facility Address: 802 ONTARIO BLVD
Facility Address 2: Not reported
Facility City: ONTARIO
Facility County: Not reported
Facility State: CA
Facility Zip: 917640000

Name: PACIFIC AUTO WRECKING
Address: 802 ONTARIO BLVD
Address 2: Not reported
City,State,Zip: ONTARIO, CA 917640000
EPA ID: CAL000207830
Inactive Date: 06/30/2000
Create Date: 10/28/1999

Map ID
 Direction
 Distance
 Elevation

MAP FINDINGS

Site

Database(s)

EDR ID Number
 EPA ID Number

PACIFIC AUTO WRECKING (Continued)

S105974353

Last Act Date: 02/27/2001
 Mailing Name: Not reported
 Mailing Address: 802 ONTARIO BLVD
 Mailing Address 2: Not reported
 Mailing City,State,Zip: ONTARIO, CA 917640000
 Owner Name: JANET AN
 Owner Address: 802 ONTARIO BLVD
 Owner Address 2: Not reported
 Owner City,State,Zip: ONTARIO, CA 917640000
 Contact Name: JANET AN/OWNER
 Contact Address: INACTIVE PER 00VQ-NJ
 Contact Address 2: Not reported
 City,State,Zip: ONTARIO, CA 917640000

C96
South
< 1/8
0.070 mi.
372 ft.

AAD GROUP INC DBA PACIFIC AUTO WRECKING
802 E ONTARIO BLVD
ONTARIO, CA 91761
Site 5 of 6 in cluster C

RCRA NonGen / NLR

1024860327
CAL000428614

Relative:
Lower
Actual:
973 ft.

RCRA NonGen / NLR:
 Date Form Received by Agency: 2017-06-20 00:00:00.0
 Handler Name: AAD GROUP INC DBA PACIFIC AUTO WRECKING
 Handler Address: 802 E ONTARIO BLVD
 Handler City,State,Zip: ONTARIO, CA 91761
 EPA ID: CAL000428614
 Contact Name: TERRY DING
 Contact Address: 802 E ONTARIO BLVD
 Contact City,State,Zip: ONTARIO, CA 91761
 Contact Telephone: 909-391-2298
 Contact Fax: 909-460-3891
 Contact Email: PACIFICTRACY@GMAIL.COM
 Contact Title: Not reported
 EPA Region: 09
 Land Type: Not reported
 Federal Waste Generator Description: Not a generator, verified
 Non-Notifier: Not reported
 Biennial Report Cycle: Not reported
 Accessibility: Not reported
 Active Site Indicator: Handler Activities
 State District Owner: Not reported
 State District: Not reported
 Mailing Address: 802 E ONTARIO BLVD
 Mailing City,State,Zip: ONTARIO, CA 91761
 Owner Name: CZHAN ZHU
 Owner Type: Other
 Operator Name: TERRY DING
 Operator Type: Other
 Short-Term Generator Activity: No
 Importer Activity: No
 Mixed Waste Generator: No
 Transporter Activity: No
 Transfer Facility Activity: No
 Recycler Activity with Storage: No
 Small Quantity On-Site Burner Exemption: No
 Smelting Melting and Refining Furnace Exemption: No
 Underground Injection Control: No
 Off-Site Waste Receipt: No

Map ID
 Direction
 Distance
 Elevation

MAP FINDINGS

Site

Database(s)

EDR ID Number
 EPA ID Number

AAD GROUP INC DBA PACIFIC AUTO WRECKING (Continued)

1024860327

Universal Waste Indicator:	Yes
Universal Waste Destination Facility:	Yes
Federal Universal Waste:	No
Active Site Fed-Reg Treatment Storage and Disposal Facility:	Not reported
Active Site Converter Treatment storage and Disposal Facility:	Not reported
Active Site State-Reg Treatment Storage and Disposal Facility:	Not reported
Active Site State-Reg Handler:	---
Federal Facility Indicator:	Not reported
Hazardous Secondary Material Indicator:	N
Sub-Part K Indicator:	Not reported
Commercial TSD Indicator:	No
Treatment Storage and Disposal Type:	Not reported
2018 GPRA Permit Baseline:	Not on the Baseline
2018 GPRA Renewals Baseline:	Not on the Baseline
Permit Renewals Workload Universe:	Not reported
Permit Workload Universe:	Not reported
Permit Progress Universe:	Not reported
Post-Closure Workload Universe:	Not reported
Closure Workload Universe:	Not reported
202 GPRA Corrective Action Baseline:	No
Corrective Action Workload Universe:	No
Subject to Corrective Action Universe:	No
Non-TSDs Where RCRA CA has Been Imposed Universe:	No
TSDs Potentially Subject to CA Under 3004 (u)/(v) Universe:	No
TSDs Only Subject to CA under Discretionary Auth Universe:	No
Corrective Action Priority Ranking:	No NCAPS ranking
Environmental Control Indicator:	No
Institutional Control Indicator:	No
Human Exposure Controls Indicator:	N/A
Groundwater Controls Indicator:	N/A
Operating TSDF Universe:	Not reported
Full Enforcement Universe:	Not reported
Significant Non-Complier Universe:	No
Unaddressed Significant Non-Complier Universe:	No
Addressed Significant Non-Complier Universe:	No
Significant Non-Complier With a Compliance Schedule Universe:	No
Financial Assurance Required:	Not reported
Handler Date of Last Change:	2018-09-07 19:36:04.0
Recognized Trader-Importer:	No
Recognized Trader-Exporter:	No
Importer of Spent Lead Acid Batteries:	No
Exporter of Spent Lead Acid Batteries:	No
Recycler Activity Without Storage:	No
Manifest Broker:	No
Sub-Part P Indicator:	No

Handler - Owner Operator:

Owner/Operator Indicator:	Operator
Owner/Operator Name:	TERRY DING
Legal Status:	Other
Date Became Current:	Not reported
Date Ended Current:	Not reported
Owner/Operator Address:	802 E ONTARIO BLVD
Owner/Operator City,State,Zip:	ONTARIO, CA 91761
Owner/Operator Telephone:	909-391-2298
Owner/Operator Telephone Ext:	Not reported

Map ID
 Direction
 Distance
 Elevation

MAP FINDINGS

Site

Database(s)

EDR ID Number
 EPA ID Number

AAD GROUP INC DBA PACIFIC AUTO WRECKING (Continued)

1024860327

Owner/Operator Fax:	Not reported
Owner/Operator Email:	Not reported
Owner/Operator Indicator:	Owner
Owner/Operator Name:	CZHAN ZHU
Legal Status:	Other
Date Became Current:	Not reported
Date Ended Current:	Not reported
Owner/Operator Address:	802 E ONTARIO BLVD
Owner/Operator City,State,Zip:	ONTARIO, CA 91761
Owner/Operator Telephone:	909-391-2298
Owner/Operator Telephone Ext:	Not reported
Owner/Operator Fax:	Not reported
Owner/Operator Email:	Not reported

Historic Generators:

Receive Date:	2017-06-20 00:00:00.0
Handler Name:	AAD GROUP INC DBA PACIFIC AUTO WRECKING
Federal Waste Generator Description:	Not a generator, verified
State District Owner:	Not reported
Large Quantity Handler of Universal Waste:	No
Recognized Trader Importer:	No
Recognized Trader Exporter:	No
Spent Lead Acid Battery Importer:	No
Spent Lead Acid Battery Exporter:	No
Current Record:	Yes
Non Storage Recycler Activity:	Not reported
Electronic Manifest Broker:	Not reported

List of NAICS Codes and Descriptions:

NAICS Code:	44131
NAICS Description:	AUTOMOTIVE PARTS AND ACCESSORIES STORES

Facility Has Received Notices of Violations:

Violations:	No Violations Found
-------------	---------------------

Evaluation Action Summary:

Evaluations:	No Evaluations Found
--------------	----------------------

C97
South
< 1/8
0.070 mi.
372 ft.

G & R AUTO WRECKER
802 E ONTARIO BLVD
ONTARIO, CA 91761
Site 6 of 6 in cluster C

RCRA-SQG 1000129029
FINDS CAD982496689
ECHO

Relative:
Lower
Actual:
973 ft.

RCRA-SQG:	
Date Form Received by Agency:	1990-05-14 00:00:00.0
Handler Name:	G & R AUTO WRECKER
Handler Address:	802 E ONTARIO BLVD
Handler City,State,Zip:	ONTARIO, CA 91761
EPA ID:	CAD982496689
Contact Name:	ENVIRONMENTAL MANAGER
Contact Address:	802 E ONTARIO BLVD
Contact City,State,Zip:	ONTARIO, CA 91761
Contact Telephone:	818-572-4005

Map ID
 Direction
 Distance
 Elevation

MAP FINDINGS

Site

Database(s)

EDR ID Number
 EPA ID Number

G & R AUTO WRECKER (Continued)

1000129029

Contact Fax:	Not reported
Contact Email:	Not reported
Contact Title:	Not reported
EPA Region:	09
Land Type:	Other
Federal Waste Generator Description:	Small Quantity Generator
Non-Notifier:	Not reported
Biennial Report Cycle:	Not reported
Accessibility:	Not reported
Active Site Indicator:	Handler Activities
State District Owner:	CA
State District:	4
Mailing Address:	2444 SAN GABRIEL BLVD
Mailing City,State,Zip:	ROSEMEAD, CA 91770
Owner Name:	HANK LUONG
Owner Type:	Private
Operator Name:	NOT REQUIRED
Operator Type:	Private
Short-Term Generator Activity:	No
Importer Activity:	No
Mixed Waste Generator:	No
Transporter Activity:	No
Transfer Facility Activity:	No
Recycler Activity with Storage:	No
Small Quantity On-Site Burner Exemption:	No
Smelting Melting and Refining Furnace Exemption:	No
Underground Injection Control:	No
Off-Site Waste Receipt:	No
Universal Waste Indicator:	No
Universal Waste Destination Facility:	No
Federal Universal Waste:	No
Active Site Fed-Reg Treatment Storage and Disposal Facility:	Not reported
Active Site Converter Treatment storage and Disposal Facility:	Not reported
Active Site State-Reg Treatment Storage and Disposal Facility:	Not reported
Active Site State-Reg Handler:	---
Federal Facility Indicator:	Not reported
Hazardous Secondary Material Indicator:	NN
Sub-Part K Indicator:	Not reported
Commercial TSD Indicator:	No
Treatment Storage and Disposal Type:	Not reported
2018 GPRA Permit Baseline:	Not on the Baseline
2018 GPRA Renewals Baseline:	Not on the Baseline
Permit Renewals Workload Universe:	Not reported
Permit Workload Universe:	Not reported
Permit Progress Universe:	Not reported
Post-Closure Workload Universe:	Not reported
Closure Workload Universe:	Not reported
202 GPRA Corrective Action Baseline:	No
Corrective Action Workload Universe:	No
Subject to Corrective Action Universe:	No
Non-TSDFs Where RCRA CA has Been Imposed Universe:	No
TSDFs Potentially Subject to CA Under 3004 (u)/(v) Universe:	No
TSDFs Only Subject to CA under Discretionary Auth Universe:	No
Corrective Action Priority Ranking:	No NCAPS ranking
Environmental Control Indicator:	No
Institutional Control Indicator:	No
Human Exposure Controls Indicator:	N/A

Map ID
Direction
Distance
Elevation

MAP FINDINGS

Site

Database(s)

EDR ID Number
EPA ID Number

G & R AUTO WRECKER (Continued)

1000129029

Groundwater Controls Indicator:	N/A
Operating TSDF Universe:	Not reported
Full Enforcement Universe:	Not reported
Significant Non-Complier Universe:	No
Unaddressed Significant Non-Complier Universe:	No
Addressed Significant Non-Complier Universe:	No
Significant Non-Complier With a Compliance Schedule Universe:	No
Financial Assurance Required:	Not reported
Handler Date of Last Change:	2002-06-27 03:34:33.0
Recognized Trader-Importer:	No
Recognized Trader-Exporter:	No
Importer of Spent Lead Acid Batteries:	No
Exporter of Spent Lead Acid Batteries:	No
Recycler Activity Without Storage:	Not reported
Manifest Broker:	Not reported
Sub-Part P Indicator:	Not reported

Handler - Owner Operator:

Owner/Operator Indicator:	Owner
Owner/Operator Name:	HANK LUONG
Legal Status:	Private
Date Became Current:	Not reported
Date Ended Current:	Not reported
Owner/Operator Address:	NOT REQUIRED
Owner/Operator City,State,Zip:	NOT REQUIRED, ME 99999
Owner/Operator Telephone:	415-555-1212
Owner/Operator Telephone Ext:	Not reported
Owner/Operator Fax:	Not reported
Owner/Operator Email:	Not reported

Owner/Operator Indicator:	Operator
Owner/Operator Name:	NOT REQUIRED
Legal Status:	Private
Date Became Current:	Not reported
Date Ended Current:	Not reported
Owner/Operator Address:	NOT REQUIRED
Owner/Operator City,State,Zip:	NOT REQUIRED, ME 99999
Owner/Operator Telephone:	415-555-1212
Owner/Operator Telephone Ext:	Not reported
Owner/Operator Fax:	Not reported
Owner/Operator Email:	Not reported

Historic Generators:

Receive Date:	1990-05-14 00:00:00.0
Handler Name:	G & R AUTO WRECKER
Federal Waste Generator Description:	Small Quantity Generator
State District Owner:	CA
Large Quantity Handler of Universal Waste:	No
Recognized Trader Importer:	No
Recognized Trader Exporter:	No
Spent Lead Acid Battery Importer:	No
Spent Lead Acid Battery Exporter:	No
Current Record:	Yes
Non Storage Recycler Activity:	Not reported
Electronic Manifest Broker:	Not reported

Map ID
 Direction
 Distance
 Elevation

MAP FINDINGS

Site

Database(s)

EDR ID Number
 EPA ID Number

G & R AUTO WRECKER (Continued)

1000129029

List of NAICS Codes and Descriptions:

NAICS Codes: No NAICS Codes Found

Facility Has Received Notices of Violations:

Violations: No Violations Found

Evaluation Action Summary:

Evaluations: No Evaluations Found

FINDS:

Registry ID: 110002831678

Click Here:

Environmental Interest/Information System:

RCRAInfo is a national information system that supports the Resource Conservation and Recovery Act (RCRA) program through the tracking of events and activities related to facilities that generate, transport, and treat, store, or dispose of hazardous waste. RCRAInfo allows RCRA program staff to track the notification, permit, compliance, and corrective action activities required under RCRA.

[Click this hyperlink](#) while viewing on your computer to access additional FINDS: detail in the EDR Site Report.

ECHO:

Envid: 1000129029
 Registry ID: 110002831678
 DFR URL: <http://echo.epa.gov/detailed-facility-report?fid=110002831678>
 Name: G & R AUTO WRECKER
 Address: 802 E ONTARIO BLVD
 City,State,Zip: ONTARIO, CA 91761

F98
West
< 1/8
0.073 mi.
388 ft.

MAIN STREET FIBERS
653 E MAIN ST
ONTARIO, CA 91761
Site 4 of 11 in cluster F

SWRCY S106105336
NPDES N/A
WDS
CIWQS
CERS

Relative:
Higher
Actual:
985 ft.

SWRCY:
 Name: MAIN STREET FIBERS INC
 Address: 653 E MAIN ST
 City,State,Zip: ONTARIO, CA 91761
 Reg Id: 24660
 Cert Id: RC11004
 Mailing Address: P O Box 51491
 Mailing City: Ontario
 Mailing State: CA
 Mailing Zip Code: 91761
 Website: Not reported
 Email: Not reported
 Phone Number: (909) 986-6310
 Rural: N
 Operation Begin Date: 02/01/2002
 Aluminium: Y
 Glass: Y

Map ID
Direction
Distance
Elevation

MAP FINDINGS

Site

Database(s)

EDR ID Number
EPA ID Number

MAIN STREET FIBERS (Continued)

S106105336

Plastic: Y
Bimetal: Y
Hours of Operation: Mon - Fri 7:00 am - 5:00 pm; Sat 7:00 am - 2:00 pm; Sun Closed
Organization ID: 18822
Organization Name: Main Street Fibers Inc

NPDES:

Name: MAIN STREET FIBERS
Address: 653 EAST MAIN STREET
City,State,Zip: ONTARIO, CA 91761
Facility Status: Active
NPDES Number: Not reported
Region: 8
Agency Number: 0
Regulatory Measure ID: 426861
Place ID: Not reported
Order Number: Not reported
WDID: 8 36MR000021
Regulatory Measure Type: Enrollee
Program Type: Region 8 - Scrap Metal Permit
Adoption Date Of Regulatory Measure: Not reported
Effective Date Of Regulatory Measure: 05/17/2012
Termination Date Of Regulatory Measure: Not reported
Expiration Date Of Regulatory Measure: Not reported
Discharge Address: PO Box 51491
Discharge Name: Main Street Fibers
Discharge City: Ontario
Discharge State: California
Discharge Zip: 91761
Status: Not reported
Status Date: Not reported
Operator Name: Not reported
Operator Address: Not reported
Operator City: Not reported
Operator State: Not reported
Operator Zip: Not reported

NPDES as of 03/2018:

NPDES Number: Not reported
Status: Active
Agency Number: 0
Region: 8
Regulatory Measure ID: 426861
Order Number: Not reported
Regulatory Measure Type: Enrollee
Place ID: Not reported
WDID: 8 36MR000021
Program Type: Region 8 - Scrap Metal Permit
Adoption Date Of Regulatory Measure: Not reported
Effective Date Of Regulatory Measure: 05/17/2012
Expiration Date Of Regulatory Measure: Not reported
Termination Date Of Regulatory Measure: Not reported
Discharge Name: Main Street Fibers
Discharge Address: PO Box 51491
Discharge City: Ontario
Discharge State: California
Discharge Zip: 91761

Map ID
Direction
Distance
Elevation

MAP FINDINGS

Site

Database(s)

EDR ID Number
EPA ID Number

MAIN STREET FIBERS (Continued)

S106105336

Received Date:	Not reported
Processed Date:	Not reported
Status:	Not reported
Status Date:	Not reported
Place Size:	Not reported
Place Size Unit:	Not reported
Contact:	Not reported
Contact Title:	Not reported
Contact Phone:	Not reported
Contact Phone Ext:	Not reported
Contact Email:	Not reported
Operator Name:	Not reported
Operator Address:	Not reported
Operator City:	Not reported
Operator State:	Not reported
Operator Zip:	Not reported
Operator Contact:	Not reported
Operator Contact Title:	Not reported
Operator Contact Phone:	Not reported
Operator Contact Phone Ext:	Not reported
Operator Contact Email:	Not reported
Operator Type:	Not reported
Developer:	Not reported
Developer Address:	Not reported
Developer City:	Not reported
Developer State:	Not reported
Developer Zip:	Not reported
Developer Contact:	Not reported
Developer Contact Title:	Not reported
Constype Linear Utility Ind:	Not reported
Emergency Phone:	Not reported
Emergency Phone Ext:	Not reported
Constype Above Ground Ind:	Not reported
Constype Below Ground Ind:	Not reported
Constype Cable Line Ind:	Not reported
Constype Comm Line Ind:	Not reported
Constype Commercial Ind:	Not reported
Constype Electrical Line Ind:	Not reported
Constype Gas Line Ind:	Not reported
Constype Industrial Ind:	Not reported
Constype Other Description:	Not reported
Constype Other Ind:	Not reported
Constype Recons Ind:	Not reported
Constype Residential Ind:	Not reported
Constype Transport Ind:	Not reported
Constype Utility Description:	Not reported
Constype Utility Ind:	Not reported
Constype Water Sewer Ind:	Not reported
Dir Discharge Uswater Ind:	Not reported
Receiving Water Name:	Not reported
Certifier:	Not reported
Certifier Title:	Not reported
Certification Date:	Not reported
Primary Sic:	Not reported
Secondary Sic:	Not reported
Tertiary Sic:	Not reported

Map ID
Direction
Distance
Elevation

MAP FINDINGS

Site

Database(s)

EDR ID Number
EPA ID Number

MAIN STREET FIBERS (Continued)

S106105336

NPDES Number: Not reported
Status: Not reported
Agency Number: Not reported
Region: 8
Regulatory Measure ID: 426861
Order Number: Not reported
Regulatory Measure Type: Region 8 - Scrap Metal Permit
Place ID: Not reported
WDID: 8 36MR000021
Program Type: Not reported
Adoption Date Of Regulatory Measure: Not reported
Effective Date Of Regulatory Measure: Not reported
Expiration Date Of Regulatory Measure: Not reported
Termination Date Of Regulatory Measure: Not reported
Discharge Name: Not reported
Discharge Address: Not reported
Discharge City: Not reported
Discharge State: Not reported
Discharge Zip: Not reported
Received Date: 05/10/2012
Processed Date: 05/17/2012
Status: Active
Status Date: 05/17/2012
Place Size: 1.5
Place Size Unit: Not reported
Contact: Wayne Young
Contact Title: Not reported
Contact Phone: 909-986-6310
Contact Phone Ext: Not reported
Contact Email: wayne@mainstreetfibers.com
Operator Name: Main Street Fibers
Operator Address: PO Box 51491
Operator City: Ontario
Operator State: California
Operator Zip: 91761
Operator Contact: Wayne Young
Operator Contact Title: Not reported
Operator Contact Phone: 909-986-6310
Operator Contact Phone Ext: Not reported
Operator Contact Email: wayne@mainstreetfibers.com
Operator Type: Private Business
Developer: Not reported
Developer Address: Not reported
Developer City: Not reported
Developer State: California
Developer Zip: Not reported
Developer Contact: Not reported
Developer Contact Title: Not reported
Constype Linear Utility Ind: Not reported
Emergency Phone: 909-772-3516
Emergency Phone Ext: Not reported
Constype Above Ground Ind: Not reported
Constype Below Ground Ind: Not reported
Constype Cable Line Ind: Not reported
Constype Comm Line Ind: Not reported
Constype Commercial Ind: Not reported
Constype Electrical Line Ind: Not reported

Map ID
Direction
Distance
Elevation

MAP FINDINGS

Site

Database(s)

EDR ID Number
EPA ID Number

MAIN STREET FIBERS (Continued)

S106105336

Constype Gas Line Ind: Not reported
Constype Industrial Ind: Not reported
Constype Other Description: Not reported
Constype Other Ind: Not reported
Constype Recons Ind: Not reported
Constype Residential Ind: Not reported
Constype Transport Ind: Not reported
Constype Utility Description: Not reported
Constype Utility Ind: Not reported
Constype Water Sewer Ind: Not reported
Dir Discharge Uswater Ind: N
Receiving Water Name: Not reported
Certifier: Wayne Young
Certifier Title: Not reported
Certification Date: 10-MAY-12
Primary Sic: 5093-Scrap and Waste Materials
Secondary Sic: Not reported
Tertiary Sic: Not reported

Name: MAIN STREET FIBERS
Address: 653 EAST MAIN STREET
City,State,Zip: ONTARIO, CA 91761
Facility Status: Not reported
NPDES Number: Not reported
Region: Not reported
Agency Number: Not reported
Regulatory Measure ID: Not reported
Place ID: Not reported
Order Number: Not reported
WDID: 8 36MR000021
Regulatory Measure Type: Region 8 - Scrap Metal Permit
Program Type: Not reported
Adoption Date Of Regulatory Measure: Not reported
Effective Date Of Regulatory Measure: Not reported
Termination Date Of Regulatory Measure: Not reported
Expiration Date Of Regulatory Measure: Not reported
Discharge Address: Not reported
Discharge Name: Not reported
Discharge City: Not reported
Discharge State: Not reported
Discharge Zip: Not reported
Status: Active
Status Date: 12/18/2018
Operator Name: Main Street Fibers
Operator Address: PO Box 51491
Operator City: Ontario
Operator State: California
Operator Zip: 91761

NPDES as of 03/2018:

NPDES Number: Not reported
Status: Active
Agency Number: 0
Region: 8
Regulatory Measure ID: 426861
Order Number: Not reported
Regulatory Measure Type: Enrollee

Map ID
Direction
Distance
Elevation

MAP FINDINGS

Site

Database(s)

EDR ID Number
EPA ID Number

MAIN STREET FIBERS (Continued)

S106105336

Place ID:	Not reported
WDID:	8 36MR000021
Program Type:	Region 8 - Scrap Metal Permit
Adoption Date Of Regulatory Measure:	Not reported
Effective Date Of Regulatory Measure:	05/17/2012
Expiration Date Of Regulatory Measure:	Not reported
Termination Date Of Regulatory Measure:	Not reported
Discharge Name:	Main Street Fibers
Discharge Address:	PO Box 51491
Discharge City:	Ontario
Discharge State:	California
Discharge Zip:	91761
Received Date:	Not reported
Processed Date:	Not reported
Status:	Not reported
Status Date:	Not reported
Place Size:	Not reported
Place Size Unit:	Not reported
Contact:	Not reported
Contact Title:	Not reported
Contact Phone:	Not reported
Contact Phone Ext:	Not reported
Contact Email:	Not reported
Operator Name:	Not reported
Operator Address:	Not reported
Operator City:	Not reported
Operator State:	Not reported
Operator Zip:	Not reported
Operator Contact:	Not reported
Operator Contact Title:	Not reported
Operator Contact Phone:	Not reported
Operator Contact Phone Ext:	Not reported
Operator Contact Email:	Not reported
Operator Type:	Not reported
Developer:	Not reported
Developer Address:	Not reported
Developer City:	Not reported
Developer State:	Not reported
Developer Zip:	Not reported
Developer Contact:	Not reported
Developer Contact Title:	Not reported
Constype Linear Utility Ind:	Not reported
Emergency Phone:	Not reported
Emergency Phone Ext:	Not reported
Constype Above Ground Ind:	Not reported
Constype Below Ground Ind:	Not reported
Constype Cable Line Ind:	Not reported
Constype Comm Line Ind:	Not reported
Constype Commercial Ind:	Not reported
Constype Electrical Line Ind:	Not reported
Constype Gas Line Ind:	Not reported
Constype Industrial Ind:	Not reported
Constype Other Description:	Not reported
Constype Other Ind:	Not reported
Constype Recons Ind:	Not reported
Constype Residential Ind:	Not reported
Constype Transport Ind:	Not reported

Map ID
Direction
Distance
Elevation

MAP FINDINGS

Site

Database(s)

EDR ID Number
EPA ID Number

MAIN STREET FIBERS (Continued)

S106105336

Constype Utility Description:	Not reported
Constype Utility Ind:	Not reported
Constype Water Sewer Ind:	Not reported
Dir Discharge Uswater Ind:	Not reported
Receiving Water Name:	Not reported
Certifier:	Not reported
Certifier Title:	Not reported
Certification Date:	Not reported
Primary Sic:	Not reported
Secondary Sic:	Not reported
Tertiary Sic:	Not reported
NPDES Number:	Not reported
Status:	Not reported
Agency Number:	Not reported
Region:	8
Regulatory Measure ID:	426861
Order Number:	Not reported
Regulatory Measure Type:	Region 8 - Scrap Metal Permit
Place ID:	Not reported
WDID:	8 36MR000021
Program Type:	Not reported
Adoption Date Of Regulatory Measure:	Not reported
Effective Date Of Regulatory Measure:	Not reported
Expiration Date Of Regulatory Measure:	Not reported
Termination Date Of Regulatory Measure:	Not reported
Discharge Name:	Not reported
Discharge Address:	Not reported
Discharge City:	Not reported
Discharge State:	Not reported
Discharge Zip:	Not reported
Received Date:	05/10/2012
Processed Date:	05/17/2012
Status:	Active
Status Date:	05/17/2012
Place Size:	1.5
Place Size Unit:	Not reported
Contact:	Wayne Young
Contact Title:	Not reported
Contact Phone:	909-986-6310
Contact Phone Ext:	Not reported
Contact Email:	wayne@mainstreetfibers.com
Operator Name:	Main Street Fibers
Operator Address:	PO Box 51491
Operator City:	Ontario
Operator State:	California
Operator Zip:	91761
Operator Contact:	Wayne Young
Operator Contact Title:	Not reported
Operator Contact Phone:	909-986-6310
Operator Contact Phone Ext:	Not reported
Operator Contact Email:	wayne@mainstreetfibers.com
Operator Type:	Private Business
Developer:	Not reported
Developer Address:	Not reported
Developer City:	Not reported
Developer State:	California

Map ID
Direction
Distance
Elevation

MAP FINDINGS

Site

Database(s)

EDR ID Number
EPA ID Number

MAIN STREET FIBERS (Continued)

S106105336

Developer Zip: Not reported
Developer Contact: Not reported
Developer Contact Title: Not reported
Constype Linear Utility Ind: Not reported
Emergency Phone: 909-772-3516
Emergency Phone Ext: Not reported
Constype Above Ground Ind: Not reported
Constype Below Ground Ind: Not reported
Constype Cable Line Ind: Not reported
Constype Comm Line Ind: Not reported
Constype Commercial Ind: Not reported
Constype Electrical Line Ind: Not reported
Constype Gas Line Ind: Not reported
Constype Industrial Ind: Not reported
Constype Other Description: Not reported
Constype Other Ind: Not reported
Constype Recons Ind: Not reported
Constype Residential Ind: Not reported
Constype Transport Ind: Not reported
Constype Utility Description: Not reported
Constype Utility Ind: Not reported
Constype Water Sewer Ind: Not reported
Dir Discharge Uswater Ind: N
Receiving Water Name: Not reported
Certifier: Wayne Young
Certifier Title: Not reported
Certification Date: 10-MAY-12
Primary Sic: 5093-Scrap and Waste Materials
Secondary Sic: Not reported
Tertiary Sic: Not reported

WDS:

Name: MAIN STREET FIBERS
Address: 653 E Main St
City: ONTARIO
Facility ID: Santa Ana River 361016742
Facility Type: Industrial - Facility that treats and/or disposes of liquid or semisolid wastes from any servicing, producing, manufacturing or processing operation of whatever nature, including mining, gravel washing, geothermal operations, air conditioning, ship building and repairing, oil production, storage and disposal operations, water pumping.
Facility Status: Active - Any facility with a continuous or seasonal discharge that is under Waste Discharge Requirements.
NPDES Number: CAS000001 The 1st 2 characters designate the state. The remaining 7 are assigned by the Regional Board
Subregion: 8
Facility Telephone: 9099866310
Facility Contact: MONTAGUE DIANE
Agency Name: ALVAREZ ERNIE
Agency Address: 608 E Main St
Agency City,St,Zip: Ontario 917611711
Agency Contact: ALVAREZ ERNIE
Agency Telephone: 9099866310
Agency Type: Private
SIC Code: 0

Map ID
Direction
Distance
Elevation

MAP FINDINGS

Site

Database(s)

EDR ID Number
EPA ID Number

MAIN STREET FIBERS (Continued)

S106105336

SIC Code 2: Not reported
Primary Waste Type: Not reported
Primary Waste: Not reported
Waste Type2: Not reported
Waste2: Not reported
Primary Waste Type: Not reported
Secondary Waste: Not reported
Secondary Waste Type: Not reported
Design Flow: 0
Baseline Flow: 0
Reclamation: Not reported
POTW: Not reported
Treat To Water: Minor Threat to Water Quality. A violation of a regional board order should cause a relatively minor impairment of beneficial uses compared to a major or minor threat. Not: All nurds without a TTWQ will be considered a minor threat to water quality unless coded at a higher Level. A Zero (0) may be used to code those NURDS that are found to represent no threat to water quality.
Complexity: Category C - Facilities having no waste treatment systems, such as cooling water dischargers or those who must comply through best management practices, facilities with passive waste treatment and disposal systems, such as septic systems with subsurface disposal, or dischargers having waste storage systems with land disposal such as dairy waste ponds.

CIWQS:

Name: MAIN STREET FIBERS
Address: 653 E MAIN ST
City,State,Zip: ONTARIO, CA 91761
Agency: Alvarez Ernie
Agency Address: PO Box 51491, Ontario, CA 91761
Place/Project Type: Industrial - Scrap and Waste Materials
SIC/NAICS: 5093
Region: 8
Program: INDSTW
Regulatory Measure Status: Terminated
Regulatory Measure Type: Storm water industrial
Order Number: 2014-0057-DWQ
WDID: 8 36I016742
NPDES Number: CAS000001
Adoption Date: Not reported
Effective Date: 08/29/2001
Termination Date: 05/17/2012
Expiration/Review Date: Not reported
Design Flow: Not reported
Major/Minor: Not reported
Complexity: Not reported
TTWQ: Not reported
Enforcement Actions within 5 years: 0
Violations within 5 years: 0
Latitude: 34.0612
Longitude: -117.64252

Name: MAIN STREET FIBERS
Address: 653 EAST MAIN STREET
City,State,Zip: ONTARIO, CA 91761
Agency: Main Street Fibers

Map ID
Direction
Distance
Elevation

MAP FINDINGS

Site

Database(s)

EDR ID Number
EPA ID Number

MAIN STREET FIBERS (Continued)

S106105336

Agency Address: PO Box 51491, Ontario, CA 91761
Place/Project Type: Industrial - Scrap and Waste Materials
SIC/NAICS: 5093
Region: 8
Program: INDSTW
Regulatory Measure Status: Active
Regulatory Measure Type: Region 8 - Scrap Metal Permit
Order Number: R8-2012-0012
WDID: 8 36MR000021
NPDES Number: CAG618001
Adoption Date: Not reported
Effective Date: 05/17/2012
Termination Date: Not reported
Expiration/Review Date: Not reported
Design Flow: Not reported
Major/Minor: Not reported
Complexity: Not reported
TTWQ: Not reported
Enforcement Actions within 5 years: 2
Violations within 5 years: 1
Latitude: 34.06137
Longitude: -117.6425

CERS:

Name: MAIN STREET FIBERS
Address: 653 EAST MAIN STREET
City,State,Zip: ONTARIO, CA 91761
Site ID: 536226
CERS ID: 816657
CERS Description: Industrial Facility Storm Water

Violations:

Site ID: 536226
Site Name: Main Street Fibers
Violation Date: 09-15-2015
Citation: R8-2012-0012 - Scrap Metal Recyclers Permit
Violation Description: SW - Failure to Notify
Violation Notes: Failure to notify that the NAL was exceeded by twice the concentration
Violation Division: Water Boards
Violation Program: INDSTW
Violation Source: SMARTS

Site ID: 536226
Site Name: Main Street Fibers
Violation Date: 05-11-2012
Citation: R8-2012-0012 - Scrap Metal Recyclers Permit
Violation Description: SW - Failure to Obtain Permit
Violation Notes: Failure to obtain SMP coverage.
Violation Division: Water Boards
Violation Program: INDSTW
Violation Source: SMARTS

Site ID: 536226
Site Name: Main Street Fibers
Violation Date: 07-31-2013
Citation: R8-2012-0012 - Scrap Metal Recyclers Permit
Violation Description: SWPPP

Map ID
Direction
Distance
Elevation

MAP FINDINGS

Site

Database(s)

EDR ID Number
EPA ID Number

MAIN STREET FIBERS (Continued)

S106105336

Violation Notes: Failure to submit CAP by 7/31/13.
Violation Division: Water Boards
Violation Program: INDSTW
Violation Source: SMARTS

Evaluation:
Eval General Type: Compliance Evaluation Inspection
Eval Date: 03-03-2016
Violations Found: No
Eval Type: Industrial Storm Water Compliance Evaluation
Eval Notes: Entire facility appeared to be paved and a block wall exists along all property lines (with exception of driveways). Facility surface grading combined with constructed trench drain appeared to keep run off from occurring. Also noted, was an installation of an Advanced Treatment System (ATS), StormwaterRX located near the southeasterly corner of the facility (see figure 1 and figure 2 in report). The ATS media was being replenished with new media during my visit. We spoke to the recent copper and zinc Numeric Action Level exceedances. Their possible source and corrective action plan to reduce the concentrations. Wayne felt that the replacement of the media should reduce copper and zinc concentrations since the two metals were not an issue when the ATS media was new.
Eval Division: Water Boards
Eval Program: INDSTW
Eval Source: SMARTS

Enforcement Action:
Site ID: 536226
Site Name: Main Street Fibers
Site Address: 653 EAST MAIN STREET
Site City: ONTARIO
Site Zip: 91761
Enf Action Date: 03-01-2016
Enf Action Type: Staff Enforcement Letter
Enf Action Description: Staff Enforcement Letter
Enf Action Notes: SEL requesting Phase III Corrective Action Plan
Enf Action Division: Water Boards
Enf Action Program: INDSTW
Enf Action Source: SMARTS

Site ID: 536226
Site Name: Main Street Fibers
Site Address: 653 EAST MAIN STREET
Site City: ONTARIO
Site Zip: 91761
Enf Action Date: 04-06-2016
Enf Action Type: Staff Enforcement Letter
Enf Action Description: Staff Enforcement Letter
Enf Action Notes: Phase III CAP Non-Approval
Enf Action Division: Water Boards
Enf Action Program: INDSTW
Enf Action Source: SMARTS

Site ID: 536226
Site Name: Main Street Fibers
Site Address: 653 EAST MAIN STREET

Map ID
 Direction
 Distance
 Elevation

MAP FINDINGS

Site

Database(s)

EDR ID Number
 EPA ID Number

MAIN STREET FIBERS (Continued)

S106105336

Site City: ONTARIO
 Site Zip: 91761
 Enf Action Date: 05-11-2012
 Enf Action Type: Notice of Non-Compliance for Non-Filers
 Enf Action Description: Notice of Non-Compliance for Non-Filers
 Enf Action Notes: Failure to obtain SMP coverage.
 Enf Action Division: Water Boards
 Enf Action Program: INDSTW
 Enf Action Source: SMARTS

Site ID: 536226
 Site Name: Main Street Fibers
 Site Address: 653 EAST MAIN STREET
 Site City: ONTARIO
 Site Zip: 91761
 Enf Action Date: 09-18-2014
 Enf Action Type: Staff Enforcement Letter
 Enf Action Description: Staff Enforcement Letter
 Enf Action Notes: Failure to submit CAP by 7/31/13.
 Enf Action Division: Water Boards
 Enf Action Program: INDSTW
 Enf Action Source: SMARTS

Affiliation:
 Affiliation Type Desc: Owner/Operator
 Entity Name: Main Street Fibers
 Entity Title: Operator
 Affiliation Address: PO Box 51491
 Affiliation City: Ontario
 Affiliation State: CA
 Affiliation Country: Not reported
 Affiliation Zip: 91761
 Affiliation Phone: Not reported

G99
NE
< 1/8
0.077 mi.
408 ft.

DOLLAR GENERAL #14136
844 E HOLT BLVD
ONTARIO, CA 91761
Site 2 of 4 in cluster G

CERS HAZ WASTE **S118839823**
HAZNET **N/A**
San Bern. Co. Permit
CERS
HWTS

Relative:
Higher
Actual:
991 ft.

CERS HAZ WASTE:
 Name: DOLLAR GENERAL #14136
 Address: 844 E HOLT BLVD
 City,State,Zip: ONTARIO, CA 91761
 Site ID: 391600
 CERS ID: 10484722
 CERS Description: Hazardous Waste Generator

HAZNET:
 Name: DOLLAR GENERAL #14136
 Address: 844 E HOLT BLVD
 Address 2: Not reported
 City,State,Zip: ONTARIO, CA 370722171
 Contact: KRISTIN ELLIOTT
 Telephone: 6158555365
 Mailing Name: Not reported

Map ID
Direction
Distance
Elevation

MAP FINDINGS

Site

Database(s)

EDR ID Number
EPA ID Number

DOLLAR GENERAL #14136 (Continued)

S118839823

Mailing Address:	100 MISSION RDG
Year:	2019
Gepaid:	CAL000388730
TSD EPA ID:	CAD008364432
CA Waste Code:	352 - Other organic solids
Disposal Method:	H141 - Storage, Bulking, And/Or Transfer Off Site--No Treatment/Reovery (H010-H129) Or (H131-H135)
Tons:	0.06250
Year:	2019
Gepaid:	CAL000388730
TSD EPA ID:	AZR000515924
CA Waste Code:	331 - Off-specification, aged or surplus organics
Disposal Method:	H141 - Storage, Bulking, And/Or Transfer Off Site--No Treatment/Reovery (H010-H129) Or (H131-H135)
Tons:	0.15450
Year:	2019
Gepaid:	CAL000388730
TSD EPA ID:	CAD008364432
CA Waste Code:	331 - Off-specification, aged or surplus organics
Disposal Method:	H141 - Storage, Bulking, And/Or Transfer Off Site--No Treatment/Reovery (H010-H129) Or (H131-H135)
Tons:	0.08250
Year:	2019
Gepaid:	CAL000388730
TSD EPA ID:	NVD980895338
CA Waste Code:	141 - Off-specification, aged or surplus inorganics
Disposal Method:	H070 -
Tons:	0.01100
Year:	2019
Gepaid:	CAL000388730
TSD EPA ID:	NVD980895338
CA Waste Code:	331 - Off-specification, aged or surplus organics
Disposal Method:	H141 - Storage, Bulking, And/Or Transfer Off Site--No Treatment/Reovery (H010-H129) Or (H131-H135)
Tons:	0.02650
Year:	2019
Gepaid:	CAL000388730
TSD EPA ID:	CAD008364432
CA Waste Code:	141 - Off-specification, aged or surplus inorganics
Disposal Method:	H141 - Storage, Bulking, And/Or Transfer Off Site--No Treatment/Reovery (H010-H129) Or (H131-H135)
Tons:	0.00450
Year:	2019
Gepaid:	CAL000388730
TSD EPA ID:	CAD008364432
CA Waste Code:	181 - Other inorganic solid waste
Disposal Method:	H141 - Storage, Bulking, And/Or Transfer Off Site--No Treatment/Reovery (H010-H129) Or (H131-H135)
Tons:	0.00800

Map ID
Direction
Distance
Elevation

MAP FINDINGS

Site

Database(s)

EDR ID Number
EPA ID Number

DOLLAR GENERAL #14136 (Continued)

S118839823

Year:	2019
Gepaid:	CAL000388730
TSD EPA ID:	CAD008364432
CA Waste Code:	122 - Alkaline solution without metals pH >= 12.5
Disposal Method:	H141 - Storage, Bulking, And/Or Transfer Off Site--No Treatment/Reovery (H010-H129) Or (H131-H135)
Tons:	0.01500
Year:	2018
Gepaid:	CAL000388730
TSD EPA ID:	CAD008364432
CA Waste Code:	311 - Pharmaceutical waste
Disposal Method:	H141 - Storage, Bulking, And/Or Transfer Off Site--No Treatment/Reovery (H010-H129) Or (H131-H135)
Tons:	0.00050
Year:	2018
Gepaid:	CAL000388730
TSD EPA ID:	AZR000515924
CA Waste Code:	331 - Off-specification, aged or surplus organics
Disposal Method:	H141 - Storage, Bulking, And/Or Transfer Off Site--No Treatment/Reovery (H010-H129) Or (H131-H135)
Tons:	0.11850

[Click this hyperlink](#) while viewing on your computer to access 5 additional CA HAZNET: record(s) in the EDR Site Report.

San Bern. Co. Permit:

Name: DOLLAR GENERAL #14136
Address: 844 E HOLT BLVD
City,State,Zip: ONTARIO, CA 91761
Region: SAN BERNARDINO
Facility ID: FA0016598
Owner: DOLGEN CALIFORNIA LLC
Permit Number: PT0036059
Permit Category: CONDITIONALLY EXEMPT SM QTY GENERATOR SPECIAL
Facility Status: ACTIVE
Expiration Date: 08/31/2020

Name: DOLLAR GENERAL #14136
Address: 844 E HOLT BLVD
City,State,Zip: ONTARIO, CA 91761
Region: SAN BERNARDINO
Facility ID: FA0016598
Owner: DOLGEN CALIFORNIA LLC
Permit Number: PT0036870
Permit Category: HAZMAT HANDLER GENERAL ACT.(NB)
Facility Status: FEE EXEMPT
Expiration Date: 08/31/2017

CERS:

Name: DOLLAR GENERAL #14136
Address: 844 E HOLT BLVD
City,State,Zip: ONTARIO, CA 91761
Site ID: 391600

Map ID
Direction
Distance
Elevation

MAP FINDINGS

Site

Database(s)

EDR ID Number
EPA ID Number

DOLLAR GENERAL #14136 (Continued)

S118839823

CERS ID: 10484722
CERS Description: Chemical Storage Facilities

Violations:
Site ID: 391600
Site Name: DOLLAR GENERAL #14136
Violation Date: 03-20-2017
Citation: HSC 6.5 Multiple - California Health and Safety Code, Chapter 6.5, Section(s) Multiple
Violation Description: Hazardous Waste Generator Program - Operations/Maintenance - General
Violation Notes: Returned to compliance on 03/20/2017. Failure to complete hazardous waste labels (CCR 66262.34(f)(3))
Violation Division: San Bernardino County Fire Department
Violation Program: HW
Violation Source: CERS

Site ID: 391600
Site Name: DOLLAR GENERAL #14136
Violation Date: 03-20-2017
Citation: HSC 6.5 Multiple - California Health and Safety Code, Chapter 6.5, Section(s) Multiple
Violation Description: Hazardous Waste Generator Program - Operations/Maintenance - General
Violation Notes: Returned to compliance on 03/20/2017. Failure to label hazardous waste containers (CCR 66262.34(f)(3))
Violation Division: San Bernardino County Fire Department
Violation Program: HW
Violation Source: CERS

Evaluation:
Eval General Type: Compliance Evaluation Inspection
Eval Date: 03-20-2017
Violations Found: Yes
Eval Type: Routine done by local agency
Eval Notes: INSPECTION OF DOLLAR GENERAL IN ONTARIO.
Eval Division: San Bernardino County Fire Department
Eval Program: HW
Eval Source: CERS

Eval General Type: Compliance Evaluation Inspection
Eval Date: 04-02-2020
Violations Found: No
Eval Type: Routine done by local agency
Eval Notes: Not reported
Eval Division: San Bernardino County Fire Department
Eval Program: HW
Eval Source: CERS

Enforcement Action:
Site ID: 391600
Site Name: DOLLAR GENERAL #14136
Site Address: 844 E HOLT BLVD
Site City: ONTARIO
Site Zip: 91761
Enf Action Date: 03-20-2017
Enf Action Type: Notice of Violation (Unified Program)
Enf Action Description: Notice of Violation Issued by the Inspector at the Time of Inspection
Enf Action Notes: Not reported

Map ID
Direction
Distance
Elevation

MAP FINDINGS

Site

Database(s)

EDR ID Number
EPA ID Number

DOLLAR GENERAL #14136 (Continued)

S118839823

Enf Action Division: San Bernardino County Fire Department
Enf Action Program: HW
Enf Action Source: CERS

Coordinates:
Site ID: 391600
Facility Name: DOLLAR GENERAL #14136
Env Int Type Code: HMBP
Program ID: 10484722
Coord Name: Not reported
Ref Point Type Desc: Center of a facility or station.
Latitude: 34.063330
Longitude: -117.637530

Affiliation:
Affiliation Type Desc: Identification Signer
Entity Name: RON TACKER
Entity Title: DVP
Affiliation Address: Not reported
Affiliation City: Not reported
Affiliation State: Not reported
Affiliation Country: Not reported
Affiliation Zip: Not reported
Affiliation Phone: Not reported

Affiliation Type Desc: Operator
Entity Name: DOLLAR GENERAL #14136
Entity Title: Not reported
Affiliation Address: Not reported
Affiliation City: Not reported
Affiliation State: Not reported
Affiliation Country: Not reported
Affiliation Zip: Not reported
Affiliation Phone: (909) 295-5742

Affiliation Type Desc: CUPA District
Entity Name: San Bernardino County Fire
Entity Title: Not reported
Affiliation Address: 620 South E Street
Affiliation City: San Bernardino
Affiliation State: CA
Affiliation Country: Not reported
Affiliation Zip: 92415-0153
Affiliation Phone: (909) 386-8401

Affiliation Type Desc: Parent Corporation
Entity Name: Dollar General
Entity Title: Not reported
Affiliation Address: Not reported
Affiliation City: Not reported
Affiliation State: Not reported
Affiliation Country: Not reported
Affiliation Zip: Not reported
Affiliation Phone: Not reported

Affiliation Type Desc: Document Preparer

Map ID
Direction
Distance
Elevation

MAP FINDINGS

Site

Database(s)

EDR ID Number
EPA ID Number

DOLLAR GENERAL #14136 (Continued)

S118839823

Entity Name: ASHLEY CAMPBELL
Entity Title: Not reported
Affiliation Address: Not reported
Affiliation City: Not reported
Affiliation State: Not reported
Affiliation Country: Not reported
Affiliation Zip: Not reported
Affiliation Phone: Not reported

Affiliation Type Desc: Environmental Contact
Entity Name: ERIC VOYLES
Entity Title: Not reported
Affiliation Address: Environmental Compliance, 100 MISSION RIDGE
Affiliation City: GOODLETTSVILLE
Affiliation State: TN
Affiliation Country: Not reported
Affiliation Zip: 37072
Affiliation Phone: Not reported

Affiliation Type Desc: Legal Owner
Entity Name: DOLGEN CALIFORNIA, LLC
Entity Title: Not reported
Affiliation Address: 100 MISSION RIDGE
Affiliation City: GOODLETTSVILLE
Affiliation State: TN
Affiliation Country: United States
Affiliation Zip: 37072
Affiliation Phone: (615) 855-4638

Affiliation Type Desc: Facility Mailing Address
Entity Name: Mailing Address
Entity Title: Not reported
Affiliation Address: Environmental Compliance, 100 MISSION RIDGE
Affiliation City: GOODLETTSVILLE
Affiliation State: TN
Affiliation Country: Not reported
Affiliation Zip: 37072
Affiliation Phone: Not reported

HWTS:

Name: DOLLAR GENERAL #14136
Address: 844 E HOLT BLVD
Address 2: Not reported
City,State,Zip: ONTARIO, CA 917611852
EPA ID: CAL000388730
Inactive Date: Not reported
Create Date: 08/19/2013
Last Act Date: 08/17/2020
Mailing Name: Not reported
Mailing Address: 100 MISSION RDG
Mailing Address 2: Not reported
Mailing City,State,Zip: GOODLETTSVILLE, TN 370722171
Owner Name: DOLLAR GENERAL
Owner Address: 100 MISSION RDG
Owner Address 2: Not reported
Owner City,State,Zip: GOODLETTSVILLE, TN 370722171

Map ID
 Direction
 Distance
 Elevation

MAP FINDINGS

Site

Database(s)

EDR ID Number
 EPA ID Number

DOLLAR GENERAL #14136 (Continued)

S118839823

Contact Name:	KRISTIN ELLIOTT
Contact Address:	100 MISSION RIDGE
Contact Address 2:	Not reported
City,State,Zip:	GOODLETTSVILLE, TN 37072
NAICS:	
EPA ID:	CAL000388730
Create Date:	2013-08-19 15:57:39.373
NAICS Code:	45299
NAICS Description:	All Other General Merchandise Stores
Issued EPA ID Date:	2013-08-19 15:57:39.37300
Inactive Date:	Not reported
Facility Name:	DOLLAR GENERAL #14136
Facility Address:	844 E HOLT BLVD
Facility Address 2:	Not reported
Facility City:	ONTARIO
Facility County:	Not reported
Facility State:	CA
Facility Zip:	917611852

G100
NE
 < 1/8
 0.077 mi.
 408 ft.

DOLLAR GENERAL #14136
844 E HOLT BLVD
ONTARIO, CA 91761

RCRA NonGen / NLR

1024840190
CAL000388730

Site 3 of 4 in cluster G

Relative:
Higher
Actual:
991 ft.

RCRA NonGen / NLR:		2013-08-19 00:00:00.0
Date Form Received by Agency:		2013-08-19 00:00:00.0
Handler Name:	DOLLAR GENERAL #14136	
Handler Address:		844 E HOLT BLVD
Handler City,State,Zip:		ONTARIO, CA 91761-1852
EPA ID:		CAL000388730
Contact Name:		KRISTIN ELLIOTT
Contact Address:		100 MISSION RIDGE
Contact City,State,Zip:		GOODLETTSVILLE, TN 37072
Contact Telephone:		615-855-5365
Contact Fax:		Not reported
Contact Email:		ENVCOMPLIANCE@DOLLARGENERAL.COM
Contact Title:		Not reported
EPA Region:		09
Land Type:		Not reported
Federal Waste Generator Description:		Not a generator, verified
Non-Notifier:		Not reported
Biennial Report Cycle:		Not reported
Accessibility:		Not reported
Active Site Indicator:		Handler Activities
State District Owner:		Not reported
State District:		Not reported
Mailing Address:		100 MISSION RDG
Mailing City,State,Zip:		GOODLETTSVILLE, TN 37072-2171
Owner Name:		DOLLAR GENERAL
Owner Type:		Other
Operator Name:		KRISTIN ELLIOTT
Operator Type:		Other
Short-Term Generator Activity:		No
Importer Activity:		No
Mixed Waste Generator:		No

Map ID
 Direction
 Distance
 Elevation

MAP FINDINGS

Site

Database(s)

EDR ID Number
 EPA ID Number

DOLLAR GENERAL #14136 (Continued)

1024840190

Transporter Activity:	No
Transfer Facility Activity:	No
Recycler Activity with Storage:	No
Small Quantity On-Site Burner Exemption:	No
Smelting Melting and Refining Furnace Exemption:	No
Underground Injection Control:	No
Off-Site Waste Receipt:	No
Universal Waste Indicator:	Yes
Universal Waste Destination Facility:	Yes
Federal Universal Waste:	No
Active Site Fed-Reg Treatment Storage and Disposal Facility:	Not reported
Active Site Converter Treatment storage and Disposal Facility:	Not reported
Active Site State-Reg Treatment Storage and Disposal Facility:	Not reported
Active Site State-Reg Handler:	---
Federal Facility Indicator:	Not reported
Hazardous Secondary Material Indicator:	N
Sub-Part K Indicator:	Not reported
Commercial TSD Indicator:	No
Treatment Storage and Disposal Type:	Not reported
2018 GPRA Permit Baseline:	Not on the Baseline
2018 GPRA Renewals Baseline:	Not on the Baseline
Permit Renewals Workload Universe:	Not reported
Permit Workload Universe:	Not reported
Permit Progress Universe:	Not reported
Post-Closure Workload Universe:	Not reported
Closure Workload Universe:	Not reported
202 GPRA Corrective Action Baseline:	No
Corrective Action Workload Universe:	No
Subject to Corrective Action Universe:	No
Non-TSDs Where RCRA CA has Been Imposed Universe:	No
TSDs Potentially Subject to CA Under 3004 (u)/(v) Universe:	No
TSDs Only Subject to CA under Discretionary Auth Universe:	No
Corrective Action Priority Ranking:	No NCAPS ranking
Environmental Control Indicator:	No
Institutional Control Indicator:	No
Human Exposure Controls Indicator:	N/A
Groundwater Controls Indicator:	N/A
Operating TSDF Universe:	Not reported
Full Enforcement Universe:	Not reported
Significant Non-Complier Universe:	No
Unaddressed Significant Non-Complier Universe:	No
Addressed Significant Non-Complier Universe:	No
Significant Non-Complier With a Compliance Schedule Universe:	No
Financial Assurance Required:	Not reported
Handler Date of Last Change:	2018-09-06 17:02:59.0
Recognized Trader-Importer:	No
Recognized Trader-Exporter:	No
Importer of Spent Lead Acid Batteries:	No
Exporter of Spent Lead Acid Batteries:	No
Recycler Activity Without Storage:	No
Manifest Broker:	No
Sub-Part P Indicator:	No

Handler - Owner Operator:

Owner/Operator Indicator:

Owner/Operator Name:

Owner

DOLLAR GENERAL

Map ID
Direction
Distance
Elevation

MAP FINDINGS

Site

Database(s)

EDR ID Number
EPA ID Number

DOLLAR GENERAL #14136 (Continued)

1024840190

Legal Status: Other
Date Became Current: Not reported
Date Ended Current: Not reported
Owner/Operator Address: 100 MISSION RDG
Owner/Operator City,State,Zip: GOODLETTSVILLE, TN 37072-2171
Owner/Operator Telephone: 615-855-4000
Owner/Operator Telephone Ext: Not reported
Owner/Operator Fax: Not reported
Owner/Operator Email: Not reported

Owner/Operator Indicator: Operator
Owner/Operator Name: KRISTIN ELLIOTT
Legal Status: Other
Date Became Current: Not reported
Date Ended Current: Not reported
Owner/Operator Address: 100 MISSION RIDGE
Owner/Operator City,State,Zip: GOODLETTSVILLE, TN 37072
Owner/Operator Telephone: 615-855-5365
Owner/Operator Telephone Ext: Not reported
Owner/Operator Fax: Not reported
Owner/Operator Email: Not reported

Historic Generators:

Receive Date: 2013-08-19 00:00:00.0
Handler Name: DOLLAR GENERAL #14136
Federal Waste Generator Description: Not a generator, verified
State District Owner: Not reported
Large Quantity Handler of Universal Waste: No
Recognized Trader Importer: No
Recognized Trader Exporter: No
Spent Lead Acid Battery Importer: No
Spent Lead Acid Battery Exporter: No
Current Record: Yes
Non Storage Recycler Activity: Not reported
Electronic Manifest Broker: Not reported

List of NAICS Codes and Descriptions:

NAICS Code: 45299
NAICS Description: ALL OTHER GENERAL MERCHANDISE STORES

Facility Has Received Notices of Violations:

Violations: No Violations Found

Evaluation Action Summary:

Evaluations: No Evaluations Found

MAP FINDINGS

Map ID
 Direction
 Distance
 Elevation

Site

Database(s)

EDR ID Number
 EPA ID Number

F101 **MAIN STREET FIBERS INC**
West **608 E MAIN ST**
< 1/8 **ONTARIO, CA 91761**
0.089 mi.
471 ft. **Site 5 of 11 in cluster F**

Relative:
Higher

Actual:
983 ft.

AST **S101591157**
SWRCY **N/A**
CERS HAZ WASTE
SWEEPS UST
CERS TANKS
CA FID UST
NPDES
San Bern. Co. Permit
PROC
CIWQS
CERS
HWTS

AST:

Name: MAIN STREET FIBERS INC
 Address: 608 E MAIN ST
 City/Zip: ONTARIO,91761
 Certified Unified Program Agencies: Not reported
 Owner: MAIN STREET FIBERS INC
 Total Gallons: Not reported
 CERSID: 10041715
 Facility ID: FA0004563
 Business Name: MAIN STREET FIBERS INC
 Phone: (909) 986-6310
 Fax: (909) 986-3942
 Mailing Address: PO BOX 51491
 Mailing Address City: ONTARIO
 Mailing Address State: CA
 Mailing Address Zip Code: 91761
 Operator Name: Main Street Fibers
 Operator Phone: 909-986-6310
 Owner Phone: (909) 986-6310
 Owner Mail Address: PO BOX 51491
 Owner State: CA
 Owner Zip Code: 91761
 Owner Country: United States
 Property Owner Name: Not reported
 Property Owner Phone: Not reported
 Property Owner Mailing Address: Not reported
 Property Owner City: Not reported
 Property Owner Stat : Not reported
 Property Owner Zip Code: Not reported
 Property Owner Country: Not reported
 EPAID: CAL000251785

SWRCY:

Name: MAIN STREET FIBERS INC
 Address: 608 E MAIN ST
 City,State,Zip: ONTARIO, CA 91761
 Reg Id: 18822
 Cert Id: RC0070
 Mailing Address: P O Box 51491
 Mailing City: Ontario
 Mailing State: CA
 Mailing Zip Code: 91761
 Website: Not reported
 Email: Not reported
 Phone Number: (909) 986-6310
 Rural: N

Map ID
Direction
Distance
Elevation

MAP FINDINGS

Site

Database(s)

EDR ID Number
EPA ID Number

MAIN STREET FIBERS INC (Continued)

S101591157

Operation Begin Date: 08/18/1987
Aluminium: Y
Glass: Y
Plastic: Y
Bimetal: Y
Hours of Operation: Mon - Fri 7:00 am - 5:00 pm; Sat 7:00 am - 2:00 pm; Sun Closed
Organization ID: 18822
Organization Name: Main Street Fibers Inc

CERS HAZ WASTE:

Name: MAIN STREET FIBERS INC
Address: 608 E MAIN ST
City,State,Zip: ONTARIO, CA 91761
Site ID: 397000
CERS ID: 10041715
CERS Description: Hazardous Waste Generator

SWEEPS UST:

Name: MAIN ST FIBERS
Address: 608 E MAIN ST
City: ONTARIO
Status: Active
Comp Number: 9461
Number: 1
Board Of Equalization: 44-020199
Referral Date: 09-05-91
Action Date: 09-05-91
Created Date: 09-23-88
Owner Tank Id: Not reported
SWRCB Tank Id: 36-000-009461-000002
Tank Status: A
Capacity: 1
Active Date: 09-23-88
Tank Use: UNKNOWN
STG: P
Content: UNKNOWN
Number Of Tanks: 1

CERS TANKS:

Name: MAIN STREET FIBERS INC
Address: 608 E MAIN ST
City,State,Zip: ONTARIO, CA 91761
Site ID: 397000
CERS ID: 10041715
CERS Description: Aboveground Petroleum Storage

CA FID UST:

Facility ID: 36001966
Regulated By: UTKA
Regulated ID: Not reported
Cortese Code: Not reported
SIC Code: Not reported
Facility Phone: Not reported
Mail To: Not reported
Mailing Address: 608 E MAIN ST

Map ID
Direction
Distance
Elevation

MAP FINDINGS

Site

Database(s)

EDR ID Number
EPA ID Number

MAIN STREET FIBERS INC (Continued)

S101591157

Mailing Address 2: Not reported
Mailing City,St,Zip: ONTARIO 91761
Contact: Not reported
Contact Phone: Not reported
DUNs Number: Not reported
NPDES Number: Not reported
EPA ID: Not reported
Comments: Not reported
Status: Active

NPDES:

Name: MAIN STREET RECYCLING
Address: 608 E MAIN ST
City,State,Zip: ONTARIO, CA 91761
Facility Status: Active
NPDES Number: CAS000001
Region: 8
Agency Number: 0
Regulatory Measure ID: 213096
Place ID: Not reported
Order Number: 97-03-DWQ
WDID: 8 36I000936
Regulatory Measure Type: Enrollee
Program Type: Industrial
Adoption Date Of Regulatory Measure: Not reported
Effective Date Of Regulatory Measure: 03/23/1992
Termination Date Of Regulatory Measure: Not reported
Expiration Date Of Regulatory Measure: Not reported
Discharge Address: PO Box 51491
Discharge Name: Main Street Recycling
Discharge City: Ontario
Discharge State: California
Discharge Zip: 91761
Status: Not reported
Status Date: Not reported
Operator Name: Not reported
Operator Address: Not reported
Operator City: Not reported
Operator State: Not reported
Operator Zip: Not reported

NPDES as of 03/2018:

NPDES Number: CAS000001
Status: Active
Agency Number: 0
Region: 8
Regulatory Measure ID: 213096
Order Number: 97-03-DWQ
Regulatory Measure Type: Enrollee
Place ID: Not reported
WDID: 8 36I000936
Program Type: Industrial
Adoption Date Of Regulatory Measure: Not reported
Effective Date Of Regulatory Measure: 03/23/1992
Expiration Date Of Regulatory Measure: Not reported
Termination Date Of Regulatory Measure: Not reported
Discharge Name: Main Street Recycling

Map ID
Direction
Distance
Elevation

MAP FINDINGS

Site

Database(s)

EDR ID Number
EPA ID Number

MAIN STREET FIBERS INC (Continued)

S101591157

Discharge Address:	PO Box 51491
Discharge City:	Ontario
Discharge State:	California
Discharge Zip:	91761
Received Date:	Not reported
Processed Date:	Not reported
Status:	Not reported
Status Date:	Not reported
Place Size:	Not reported
Place Size Unit:	Not reported
Contact:	Not reported
Contact Title:	Not reported
Contact Phone:	Not reported
Contact Phone Ext:	Not reported
Contact Email:	Not reported
Operator Name:	Not reported
Operator Address:	Not reported
Operator City:	Not reported
Operator State:	Not reported
Operator Zip:	Not reported
Operator Contact:	Not reported
Operator Contact Title:	Not reported
Operator Contact Phone:	Not reported
Operator Contact Phone Ext:	Not reported
Operator Contact Email:	Not reported
Operator Type:	Not reported
Developer:	Not reported
Developer Address:	Not reported
Developer City:	Not reported
Developer State:	Not reported
Developer Zip:	Not reported
Developer Contact:	Not reported
Developer Contact Title:	Not reported
Constype Linear Utility Ind:	Not reported
Emergency Phone:	Not reported
Emergency Phone Ext:	Not reported
Constype Above Ground Ind:	Not reported
Constype Below Ground Ind:	Not reported
Constype Cable Line Ind:	Not reported
Constype Comm Line Ind:	Not reported
Constype Commercial Ind:	Not reported
Constype Electrical Line Ind:	Not reported
Constype Gas Line Ind:	Not reported
Constype Industrial Ind:	Not reported
Constype Other Description:	Not reported
Constype Other Ind:	Not reported
Constype Recons Ind:	Not reported
Constype Residential Ind:	Not reported
Constype Transport Ind:	Not reported
Constype Utility Description:	Not reported
Constype Utility Ind:	Not reported
Constype Water Sewer Ind:	Not reported
Dir Discharge Uswater Ind:	Not reported
Receiving Water Name:	Not reported
Certifier:	Not reported
Certifier Title:	Not reported
Certification Date:	Not reported

Map ID
Direction
Distance
Elevation

MAP FINDINGS

Site

Database(s)

EDR ID Number
EPA ID Number

MAIN STREET FIBERS INC (Continued)

S101591157

Primary Sic:	Not reported
Secondary Sic:	Not reported
Tertiary Sic:	Not reported
NPDES Number:	Not reported
Status:	Not reported
Agency Number:	Not reported
Region:	8
Regulatory Measure ID:	213096
Order Number:	Not reported
Regulatory Measure Type:	Industrial
Place ID:	Not reported
WDID:	8 36I000936
Program Type:	Not reported
Adoption Date Of Regulatory Measure:	Not reported
Effective Date Of Regulatory Measure:	Not reported
Expiration Date Of Regulatory Measure:	Not reported
Termination Date Of Regulatory Measure:	Not reported
Discharge Name:	Not reported
Discharge Address:	Not reported
Discharge City:	Not reported
Discharge State:	Not reported
Discharge Zip:	Not reported
Received Date:	05/09/2008
Processed Date:	03/23/1992
Status:	Active
Status Date:	03/23/1992
Place Size:	3
Place Size Unit:	Acres
Contact:	Wayne Young
Contact Title:	Vice President
Contact Phone:	909-986-6310
Contact Phone Ext:	Not reported
Contact Email:	wayne@mainstreetfibers.com
Operator Name:	Main Street Recycling
Operator Address:	PO Box 51491
Operator City:	Ontario
Operator State:	California
Operator Zip:	91761
Operator Contact:	Wayne Young
Operator Contact Title:	Not reported
Operator Contact Phone:	909-986-6310
Operator Contact Phone Ext:	Not reported
Operator Contact Email:	wayne@mainstreetfibers.com
Operator Type:	Private Business
Developer:	Not reported
Developer Address:	Not reported
Developer City:	Not reported
Developer State:	California
Developer Zip:	Not reported
Developer Contact:	Not reported
Developer Contact Title:	Not reported
Constype Linear Utility Ind:	Not reported
Emergency Phone:	909-986-6310
Emergency Phone Ext:	Not reported
Constype Above Ground Ind:	Not reported
Constype Below Ground Ind:	Not reported

Map ID
Direction
Distance
Elevation

MAP FINDINGS

Site

Database(s)

EDR ID Number
EPA ID Number

MAIN STREET FIBERS INC (Continued)

S101591157

Constype Cable Line Ind: Not reported
Constype Comm Line Ind: Not reported
Constype Commercial Ind: Not reported
Constype Electrical Line Ind: Not reported
Constype Gas Line Ind: Not reported
Constype Industrial Ind: Not reported
Constype Other Description: Not reported
Constype Other Ind: Not reported
Constype Recons Ind: Not reported
Constype Residential Ind: Not reported
Constype Transport Ind: Not reported
Constype Utility Description: Not reported
Constype Utility Ind: Not reported
Constype Water Sewer Ind: Not reported
Dir Discharge Uswater Ind: N
Receiving Water Name: West Cucamonga Creek
Certifier: Wayne Young
Certifier Title: VP Operations
Certification Date: 14-APR-15
Primary Sic: 5093-Scrap and Waste Materials
Secondary Sic: Not reported
Tertiary Sic: Not reported

Name: MAIN STREET RECYCLING
Address: 608 E MAIN ST
City,State,Zip: ONTARIO, CA 91761
Facility Status: Not reported
NPDES Number: Not reported
Region: Not reported
Agency Number: Not reported
Regulatory Measure ID: Not reported
Place ID: Not reported
Order Number: Not reported
WDID: 8 36I000936
Regulatory Measure Type: Industrial
Program Type: Not reported
Adoption Date Of Regulatory Measure: Not reported
Effective Date Of Regulatory Measure: Not reported
Termination Date Of Regulatory Measure: Not reported
Expiration Date Of Regulatory Measure: Not reported
Discharge Address: Not reported
Discharge Name: Not reported
Discharge City: Not reported
Discharge State: Not reported
Discharge Zip: Not reported
Status: Active
Status Date: 03/23/1992
Operator Name: Main Street Recycling
Operator Address: PO Box 51491
Operator City: Ontario
Operator State: California
Operator Zip: 91761

NPDES as of 03/2018:

NPDES Number: CAS000001
Status: Active
Agency Number: 0

Map ID
Direction
Distance
Elevation

MAP FINDINGS

Site

Database(s)

EDR ID Number
EPA ID Number

MAIN STREET FIBERS INC (Continued)

S101591157

Region: 8
Regulatory Measure ID: 213096
Order Number: 97-03-DWQ
Regulatory Measure Type: Enrollee
Place ID: Not reported
WDID: 8 361000936
Program Type: Industrial
Adoption Date Of Regulatory Measure: Not reported
Effective Date Of Regulatory Measure: 03/23/1992
Expiration Date Of Regulatory Measure: Not reported
Termination Date Of Regulatory Measure: Not reported
Discharge Name: Main Street Recycling
Discharge Address: PO Box 51491
Discharge City: Ontario
Discharge State: California
Discharge Zip: 91761
Received Date: Not reported
Processed Date: Not reported
Status: Not reported
Status Date: Not reported
Place Size: Not reported
Place Size Unit: Not reported
Contact: Not reported
Contact Title: Not reported
Contact Phone: Not reported
Contact Phone Ext: Not reported
Contact Email: Not reported
Operator Name: Not reported
Operator Address: Not reported
Operator City: Not reported
Operator State: Not reported
Operator Zip: Not reported
Operator Contact: Not reported
Operator Contact Title: Not reported
Operator Contact Phone: Not reported
Operator Contact Phone Ext: Not reported
Operator Contact Email: Not reported
Operator Type: Not reported
Developer: Not reported
Developer Address: Not reported
Developer City: Not reported
Developer State: Not reported
Developer Zip: Not reported
Developer Contact: Not reported
Developer Contact Title: Not reported
Constype Linear Utility Ind: Not reported
Emergency Phone: Not reported
Emergency Phone Ext: Not reported
Constype Above Ground Ind: Not reported
Constype Below Ground Ind: Not reported
Constype Cable Line Ind: Not reported
Constype Comm Line Ind: Not reported
Constype Commercial Ind: Not reported
Constype Electrical Line Ind: Not reported
Constype Gas Line Ind: Not reported
Constype Industrial Ind: Not reported
Constype Other Description: Not reported

Map ID
Direction
Distance
Elevation

MAP FINDINGS

Site

Database(s)

EDR ID Number
EPA ID Number

MAIN STREET FIBERS INC (Continued)

S101591157

Constype Other Ind:	Not reported
Constype Recons Ind:	Not reported
Constype Residential Ind:	Not reported
Constype Transport Ind:	Not reported
Constype Utility Description:	Not reported
Constype Utility Ind:	Not reported
Constype Water Sewer Ind:	Not reported
Dir Discharge Uswater Ind:	Not reported
Receiving Water Name:	Not reported
Certifier:	Not reported
Certifier Title:	Not reported
Certification Date:	Not reported
Primary Sic:	Not reported
Secondary Sic:	Not reported
Tertiary Sic:	Not reported
NPDES Number:	Not reported
Status:	Not reported
Agency Number:	Not reported
Region:	8
Regulatory Measure ID:	213096
Order Number:	Not reported
Regulatory Measure Type:	Industrial
Place ID:	Not reported
WDID:	8 36I000936
Program Type:	Not reported
Adoption Date Of Regulatory Measure:	Not reported
Effective Date Of Regulatory Measure:	Not reported
Expiration Date Of Regulatory Measure:	Not reported
Termination Date Of Regulatory Measure:	Not reported
Discharge Name:	Not reported
Discharge Address:	Not reported
Discharge City:	Not reported
Discharge State:	Not reported
Discharge Zip:	Not reported
Received Date:	05/09/2008
Processed Date:	03/23/1992
Status:	Active
Status Date:	03/23/1992
Place Size:	3
Place Size Unit:	Acres
Contact:	Wayne Young
Contact Title:	Vice President
Contact Phone:	909-986-6310
Contact Phone Ext:	Not reported
Contact Email:	wayne@mainstreetfibers.com
Operator Name:	Main Street Recycling
Operator Address:	PO Box 51491
Operator City:	Ontario
Operator State:	California
Operator Zip:	91761
Operator Contact:	Wayne Young
Operator Contact Title:	Not reported
Operator Contact Phone:	909-986-6310
Operator Contact Phone Ext:	Not reported
Operator Contact Email:	wayne@mainstreetfibers.com
Operator Type:	Private Business

Map ID
Direction
Distance
Elevation

MAP FINDINGS

Site

Database(s)

EDR ID Number
EPA ID Number

MAIN STREET FIBERS INC (Continued)

S101591157

Developer: Not reported
Developer Address: Not reported
Developer City: Not reported
Developer State: California
Developer Zip: Not reported
Developer Contact: Not reported
Developer Contact Title: Not reported
Constype Linear Utility Ind: Not reported
Emergency Phone: 909-986-6310
Emergency Phone Ext: Not reported
Constype Above Ground Ind: Not reported
Constype Below Ground Ind: Not reported
Constype Cable Line Ind: Not reported
Constype Comm Line Ind: Not reported
Constype Commercial Ind: Not reported
Constype Electrical Line Ind: Not reported
Constype Gas Line Ind: Not reported
Constype Industrial Ind: Not reported
Constype Other Description: Not reported
Constype Other Ind: Not reported
Constype Recons Ind: Not reported
Constype Residential Ind: Not reported
Constype Transport Ind: Not reported
Constype Utility Description: Not reported
Constype Utility Ind: Not reported
Constype Water Sewer Ind: Not reported
Dir Discharge Uswater Ind: N
Receiving Water Name: West Cucamonga Creek
Certifier: Wayne Young
Certifier Title: VP Operations
Certification Date: 14-APR-15
Primary Sic: 5093-Scrap and Waste Materials
Secondary Sic: Not reported
Tertiary Sic: Not reported

San Bern. Co. Permit:

Name: MAIN STREET FIBERS INC
Address: 608 E MAIN ST
City,State,Zip: ONTARIO, CA 91761
Region: SAN BERNARDINO
Facility ID: FA0004563
Owner: MAIN STREET FIBERS INC
Permit Number: PT0002550
Permit Category: SMALL QUANTITY GENERATOR
Facility Status: ACTIVE
Expiration Date: 08/31/2020

Name: MAIN STREET FIBERS INC
Address: 608 E MAIN ST
City,State,Zip: ONTARIO, CA 91761
Region: SAN BERNARDINO
Facility ID: FA0004563
Owner: MAIN STREET FIBERS INC
Permit Number: PT0021325
Permit Category: APSA 1,320-10,000 GAL FAC CAPACITY
Facility Status: ACTIVE

Map ID
Direction
Distance
Elevation

MAP FINDINGS

Site

Database(s)

EDR ID Number
EPA ID Number

MAIN STREET FIBERS INC (Continued)

S101591157

Expiration Date: 08/31/2020

Name: MAIN STREET FIBERS INC
Address: 608 E MAIN ST
City,State,Zip: ONTARIO, CA 91761
Region: SAN BERNARDINO
Facility ID: FA0004563
Owner: MAIN STREET FIBERS INC
Permit Number: PT0002551
Permit Category: HAZARDOUS MATERIALS 4-10 CHEMICALS
Facility Status: ACTIVE
Expiration Date: 08/31/2020

PROC:

Name: MAIN STREET FIBERS INC
Address: 608 E MAIN ST
City,State,Zip: ONTARIO, CA 91761
Reg Id: 18822
Cert Id: PR0011
Organization Id: Not reported
Organization Name: Main Street Fibers Inc
Mailing Address: P O Box 51491
Mailing City: Ontario
Mailing State: CA
Mailing Zip Code: 91761
Website: Not reported
Email: Not reported
Phone Number: (909) 986-6310
Rural: N/A
Operation Begin Date: 08/18/1987
Aluminium: Y
Glass: Y
Plastic: Y
Bimetal: Y
Hours of Operation: Mon - Fri 7:00 am - 5:00 pm; Sat 7:00 am - 2:00 pm; Sun Unknown

CIWQS:

Name: MAIN STREET RECYCLING
Address: 608 E MAIN ST
City,State,Zip: ONTARIO, CA 91761
Agency: Main Street Recycling
Agency Address: PO Box 51491, Ontario, CA 91761
Place/Project Type: Industrial - Scrap and Waste Materials
SIC/NAICS: 5093
Region: 8
Program: INDSTW
Regulatory Measure Status: Active
Regulatory Measure Type: Storm water industrial
Order Number: 2014-0057-DWQ
WDID: 8 361000936
NPDES Number: CAS000001
Adoption Date: Not reported
Effective Date: 03/23/1992
Termination Date: Not reported
Expiration/Review Date: Not reported
Design Flow: Not reported

Map ID
Direction
Distance
Elevation

MAP FINDINGS

Site

Database(s)

EDR ID Number
EPA ID Number

MAIN STREET FIBERS INC (Continued)

S101591157

Major/Minor: Not reported
Complexity: Not reported
TTWQ: Not reported
Enforcement Actions within 5 years: 0
Violations within 5 years: 0
Latitude: 34.06119
Longitude: -117.64359

CERS:

Name: MAIN STREET FIBERS INC
Address: 608 E MAIN ST
City,State,Zip: ONTARIO, CA 91761
Site ID: 397000
CERS ID: 10041715
CERS Description: Chemical Storage Facilities

Violations:

Site ID: 397000
Site Name: MAIN STREET FIBERS INC
Violation Date: 11-09-2016
Citation: HSC 6.5 25250.22 - California Health and Safety Code, Chapter 6.5, Section(s) 25250.22
Violation Description: Failure to properly manage used oil and/or fuel filters in accordance with the requirements.
Violation Notes: Returned to compliance on 01/23/2017. Drained used oil filters missing label information along with the proper storage.
Violation Division: San Bernardino County Fire Department
Violation Program: HW
Violation Source: CERS

Site ID: 397000
Site Name: MAIN STREET FIBERS INC
Violation Date: 01-16-2020
Citation: HSC 6.67 25270.4.5(a) - California Health and Safety Code, Chapter 6.67, Section(s) 25270.4.5(a)
Violation Description: Failure to address in the SPCC Plan the type of oil and storage capacity for each fixed container. For mobile or portable containers, either provide the type of oil and storage capacity, or an estimate of the potential number of mobile or portable containers, the types of oil, and anticipated storage capacities.
Violation Notes: Returned to compliance on 02/14/2020. OBSERVATION: Observed (2) 75-gallon tanks of diesel fuel not disclosed on the inventory of the SPCC plan and (8) 55-gallon drums of used oil disclosed on the SPCC plan inventory in the incorrect amount. CORRECTIVE ACTION: Revise the facility's SPCC to accurately disclose the amount of diesel fuel and used oil observed on site. Submit a signed statement indicating that the SPCC plan has been revised to address the type of oil and storage capacity of storage containers along with the completed Certificate of COmpliance (CoFC) to this Division.
Violation Division: San Bernardino County Fire Department
Violation Program: APSA
Violation Source: CERS

Site ID: 397000
Site Name: MAIN STREET FIBERS INC
Violation Date: 01-16-2020
Citation: HSC 6.95 25508(a)(3) - California Health and Safety Code, Chapter

Map ID
Direction
Distance
Elevation

MAP FINDINGS

Site

Database(s)

EDR ID Number
EPA ID Number

MAIN STREET FIBERS INC (Continued)

S101591157

Violation Description: 6.95, Section(s) 25508(a)(3)
Failure to complete and electronically submit hazardous material inventory information for all reportable hazardous materials on site at or above reportable quantities.

Violation Notes: Returned to compliance on 02/14/2020. OBSERVATION: Observed (1) 100-gallon tank of propane, (1) 500-gallon tank of propane, and (20) 9-gallon containers of propane that is disclosed on the hazardous materials inventory via CERS in the incorrect quantity. CORRECTIVE ACTION: Update the hazardous materials inventory to reflect (1) 100-gallon tank of propane, (1) 500-gallon tank of propane, and (20) 9-gallon containers of propane. Submit the completed Certificate of Compliance (CofC) to this Division indicating that the hazardous materials inventory has been updated.

Violation Division: San Bernardino County Fire Department
Violation Program: HMRRP
Violation Source: CERS

Site ID: 397000
Site Name: MAIN STREET FIBERS INC
Violation Date: 01-16-2020
Citation: HSC 6.5 25250.22 - California Health and Safety Code, Chapter 6.5, Section(s) 25250.22

Violation Description: Failure to properly manage used oil and/or fuel filters in accordance with the requirements.

Violation Notes: Returned to compliance on 02/14/2020. OBSERVATION: Observed (7) open 55-gallon drums of drained used oil filters missing a proper label. CORRECTIVE ACTION: Close each drum and properly label each drum with the following requirements; "drained used oil filters" and an accumulation start date. Send a photo of each drum closed and properly labeled to this Division along with the completed Certificate of Compliance (CofC).

Violation Division: San Bernardino County Fire Department
Violation Program: HW
Violation Source: CERS

Site ID: 397000
Site Name: MAIN STREET FIBERS INC
Violation Date: 01-16-2020
Citation: 40 CFR 1 265.173 - U.S. Code of Federal Regulations, Title 40, Chapter 1, Section(s) 265.173

Violation Description: Failure to meet the following container management requirements: (a) A container holding hazardous waste must always be closed during storage, except when it is necessary to add or remove waste. (b) A container holding hazardous waste must not be opened, handled, or stored in a manner which may rupture the container or cause it to leak.

Violation Notes: Returned to compliance on 01/16/2020. OBSERVATION: Observed (1) open 55-gallon drum of waste absorbent and (7) open 5-gallon containers of used oil. CORRECTED ON SITE: Mr. Wayne Young closed the (1) 55-gallon drum of waste absorbent at the time of inspection. Mr. Wayne Young also placed the used oil from each 5-gallon container into closed 55-gallon drums at the time of inspection.

Violation Division: San Bernardino County Fire Department
Violation Program: HW
Violation Source: CERS

Site ID: 397000

Map ID
Direction
Distance
Elevation

MAP FINDINGS

Site

Database(s)

EDR ID Number
EPA ID Number

MAIN STREET FIBERS INC (Continued)

S101591157

Site Name: MAIN STREET FIBERS INC
Violation Date: 11-09-2016
Citation: HSC 6.5 Multiple - California Health and Safety Code, Chapter 6.5, Section(s) Multiple
Violation Description: Hazardous Waste Generator Program - Operations/Maintenance - General
Violation Notes: Returned to compliance on 01/23/2017. Failure to keep hazardous waste containers closed when not in active use (CCR 66265.173(a)) Hazardous waste containers are opened.
Violation Division: San Bernardino County Fire Department
Violation Program: HW
Violation Source: CERS

Site ID: 397000
Site Name: MAIN STREET FIBERS INC
Violation Date: 11-09-2016
Citation: HSC 6.5 Multiple - California Health and Safety Code, Chapter 6.5, Section(s) Multiple
Violation Description: Hazardous Waste Generator Program - Operations/Maintenance - General
Violation Notes: Returned to compliance on 01/23/2017. Failure to label hazardous waste containers (CCR 66262.34(f)(3)) Hazardous waste containers not labeled.
Violation Division: San Bernardino County Fire Department
Violation Program: HW
Violation Source: CERS

Site ID: 397000
Site Name: MAIN STREET FIBERS INC
Violation Date: 11-09-2016
Citation: HSC 6.5 Multiple - California Health and Safety Code, Chapter 6.5, Section(s) Multiple
Violation Description: Hazardous Waste Generator Program - Administration/Documentation - General
Violation Notes: Returned to compliance on 01/23/2017. Failure to retain Hazardous Waste Manifests for at least 3 years (CCR 66262.40(a)) Hazardous waste manifests not available for review.
Violation Division: San Bernardino County Fire Department
Violation Program: HW
Violation Source: CERS

Site ID: 397000
Site Name: MAIN STREET FIBERS INC
Violation Date: 11-09-2016
Citation: HSC 6.67 25270.4.5(a) - California Health and Safety Code, Chapter 6.67, Section(s) 25270.4.5(a)
Violation Description: Failure of a Tier I qualified facility to certify the SPCC Plan according to 40 CFR 112.6(a)(1) if a technical change has been made to the facility design, construction, operation, or maintenance.
Violation Notes: Returned to compliance on 01/23/2017. Technical amendment not made to the SPCC plan for the inventory.
Violation Division: San Bernardino County Fire Department
Violation Program: APSA
Violation Source: CERS

Site ID: 397000
Site Name: MAIN STREET FIBERS INC
Violation Date: 11-09-2016
Citation: HSC 6.5 Multiple - California Health and Safety Code, Chapter 6.5,

Map ID
Direction
Distance
Elevation

MAP FINDINGS

Site

Database(s)

EDR ID Number
EPA ID Number

MAIN STREET FIBERS INC (Continued)

S101591157

Section(s) Multiple
Violation Description: Hazardous Waste Generator Program - Operations/Maintenance - General
Violation Notes: Returned to compliance on 01/23/2017. Hazardous waste accumulation time exceeded (CCR 66262.34(a)) Accumulation time could not be determined.

Violation Division: San Bernardino County Fire Department
Violation Program: HW
Violation Source: CERS

Site ID: 397000
Site Name: MAIN STREET FIBERS INC
Violation Date: 01-16-2020
Citation: 22 CCR 12 66262.12 - California Code of Regulations, Title 22, Chapter 12, Section(s) 66262.12

Violation Description: Failure to obtain an Identification Number prior to treating, storing, disposing of, transporting or offering for transportation any hazardous waste.

Violation Notes: Returned to compliance on 02/14/2020. OBSERVATION: EPA ID#CAL000251785 was inactive at the time of inspection. CORRECTIVE ACTION: Reactivate EPA ID#CAL000251785 by submitting form 1358 to DTSC. SUBmit the completed Certificate of Compliance (CofC) to this Division indicating that the EPA ID number is active.

Violation Division: San Bernardino County Fire Department
Violation Program: HW
Violation Source: CERS

Site ID: 397000
Site Name: MAIN STREET FIBERS INC
Violation Date: 01-16-2020
Citation: 22 CCR 12 66262.34(f) - California Code of Regulations, Title 22, Chapter 12, Section(s) 66262.34(f)

Violation Description: Failure to properly label hazardous waste accumulation containers and portable tanks with the following requirements: "Hazardous Waste", name and address of the generator, physical and chemical characteristics of the Hazardous Waste, and starting accumulation date.

Violation Notes: Returned to compliance on 02/14/2020. OBSERVATION: Observed (1) 200-gallon tank of used oil with an incomplete hazardous waste label and (8) 55-gallon drums of used oil missing hazardous waste labels. CORRECTIVE ACTION: Place complete hazardous waste labels on each container. Send a photo of each container properly labeled to this Division along with the completed Certificate of Compliance (CofC).

Violation Division: San Bernardino County Fire Department
Violation Program: HW
Violation Source: CERS

Site ID: 397000
Site Name: MAIN STREET FIBERS INC
Violation Date: 11-09-2016
Citation: HSC 6.5 Multiple - California Health and Safety Code, Chapter 6.5, Section(s) Multiple

Violation Description: Hazardous Waste Generator Program - Operations/Maintenance - General
Violation Notes: Returned to compliance on 01/23/2017. Failure to operate and maintain facility to prevent a fire, spill or release (CCR 66265.31) Facility not operated to prevent spill or release.

Violation Division: San Bernardino County Fire Department
Violation Program: HW

Map ID
Direction
Distance
Elevation

MAP FINDINGS

Site

Database(s)

EDR ID Number
EPA ID Number

MAIN STREET FIBERS INC (Continued)

S101591157

Violation Source: CERS

Site ID: 397000
Site Name: MAIN STREET FIBERS INC
Violation Date: 11-09-2016
Citation: HSC 6.5 Multiple - California Health and Safety Code, Chapter 6.5, Section(s) Multiple
Violation Description: Hazardous Waste Generator Program - Operations/Maintenance - General
Violation Notes: Returned to compliance on 01/23/2017. Failure to keep hazardous waste containers closed when not in active use (CCR 66265.173(a)) Open hazardous waste containers observed.

Violation Division: San Bernardino County Fire Department
Violation Program: HW
Violation Source: CERS

Site ID: 397000
Site Name: MAIN STREET FIBERS INC
Violation Date: 11-09-2016
Citation: HSC 6.5 Multiple - California Health and Safety Code, Chapter 6.5, Section(s) Multiple
Violation Description: Hazardous Waste Generator Program - Operations/Maintenance - General
Violation Notes: Returned to compliance on 01/23/2017. Failure to complete hazardous waste labels (CCR 66262.34(f)(3)) Waste labels not complete.

Violation Division: San Bernardino County Fire Department
Violation Program: HW
Violation Source: CERS

Site ID: 397000
Site Name: MAIN STREET FIBERS INC
Violation Date: 11-09-2016
Citation: HSC 6.5 Multiple - California Health and Safety Code, Chapter 6.5, Section(s) Multiple
Violation Description: Hazardous Waste Generator Program - Operations/Maintenance - General
Violation Notes: Returned to compliance on 01/23/2017. Failure to note accumulation start date on labels (CCR 66262.34(f)(2)) Accumulation start date missing.

Violation Division: San Bernardino County Fire Department
Violation Program: HW
Violation Source: CERS

Site ID: 397000
Site Name: MAIN STREET FIBERS INC
Violation Date: 11-09-2016
Citation: HSC 6.95 25508.2 - California Health and Safety Code, Chapter 6.95, Section(s) 25508.2
Violation Description: Failure to annually review and electronically certify that the business plan is complete and accurate on or before the annual due date.
Violation Notes: Returned to compliance on 01/26/2017. Yearly update not submitted to CERS.

Violation Division: San Bernardino County Fire Department
Violation Program: HMRRP
Violation Source: CERS

Site ID: 397000
Site Name: MAIN STREET FIBERS INC
Violation Date: 11-09-2016

Map ID
Direction
Distance
Elevation

MAP FINDINGS

Site

Database(s)

EDR ID Number
EPA ID Number

MAIN STREET FIBERS INC (Continued)

S101591157

Citation: HSC 6.5 Multiple - California Health and Safety Code, Chapter 6.5, Section(s) Multiple
Violation Description: Hazardous Waste Generator Program - Administration/Documentation - General
Violation Notes: Returned to compliance on 01/23/2017. Failure to maintain used oil disposal receipts for at least 3 years (CHSC 25160.2(b)(3)) Disposal records not available for review
Violation Division: San Bernardino County Fire Department
Violation Program: HW
Violation Source: CERS

Evaluation:
Eval General Type: Compliance Evaluation Inspection
Eval Date: 01-16-2020
Violations Found: Yes
Eval Type: Routine done by local agency
Eval Notes: Not reported
Eval Division: San Bernardino County Fire Department
Eval Program: APSA
Eval Source: CERS

Eval General Type: Compliance Evaluation Inspection
Eval Date: 01-16-2020
Violations Found: Yes
Eval Type: Routine done by local agency
Eval Notes: Not reported
Eval Division: San Bernardino County Fire Department
Eval Program: HMRRP
Eval Source: CERS

Eval General Type: Compliance Evaluation Inspection
Eval Date: 01-16-2020
Violations Found: Yes
Eval Type: Routine done by local agency
Eval Notes: Not reported
Eval Division: San Bernardino County Fire Department
Eval Program: HW
Eval Source: CERS

Eval General Type: Compliance Evaluation Inspection
Eval Date: 11-09-2016
Violations Found: Yes
Eval Type: Routine done by local agency
Eval Notes: ROUTINE APSA INSPECTION
Eval Division: San Bernardino County Fire Department
Eval Program: APSA
Eval Source: CERS

Eval General Type: Compliance Evaluation Inspection
Eval Date: 11-09-2016
Violations Found: Yes
Eval Type: Routine done by local agency
Eval Notes: ROUTINE GENERATOR INSPECTION
Eval Division: San Bernardino County Fire Department
Eval Program: HW
Eval Source: CERS

Map ID
Direction
Distance
Elevation

MAP FINDINGS

Site

Database(s)

EDR ID Number
EPA ID Number

MAIN STREET FIBERS INC (Continued)

S101591157

Eval General Type: Compliance Evaluation Inspection
Eval Date: 11-09-2016
Violations Found: Yes
Eval Type: Routine done by local agency
Eval Notes: ROUTINE HANDLER INSPECTION
Eval Division: San Bernardino County Fire Department
Eval Program: HMRRP
Eval Source: CERS

Enforcement Action:

Site ID: 397000
Site Name: MAIN STREET FIBERS INC
Site Address: 608 E MAIN ST
Site City: ONTARIO
Site Zip: 91761
Enf Action Date: 11-09-2016
Enf Action Type: Notice of Violation (Unified Program)
Enf Action Description: Notice of Violation Issued by the Inspector at the Time of Inspection
Enf Action Notes: Not reported
Enf Action Division: San Bernardino County Fire Department
Enf Action Program: APSA
Enf Action Source: CERS

Site ID: 397000
Site Name: MAIN STREET FIBERS INC
Site Address: 608 E MAIN ST
Site City: ONTARIO
Site Zip: 91761
Enf Action Date: 11-09-2016
Enf Action Type: Notice of Violation (Unified Program)
Enf Action Description: Notice of Violation Issued by the Inspector at the Time of Inspection
Enf Action Notes: Not reported
Enf Action Division: San Bernardino County Fire Department
Enf Action Program: HMRRP
Enf Action Source: CERS

Site ID: 397000
Site Name: MAIN STREET FIBERS INC
Site Address: 608 E MAIN ST
Site City: ONTARIO
Site Zip: 91761
Enf Action Date: 11-09-2016
Enf Action Type: Notice of Violation (Unified Program)
Enf Action Description: Notice of Violation Issued by the Inspector at the Time of Inspection
Enf Action Notes: Not reported
Enf Action Division: San Bernardino County Fire Department
Enf Action Program: HW
Enf Action Source: CERS

Coordinates:

Site ID: 397000
Facility Name: MAIN STREET FIBERS INC
Env Int Type Code: APSA
Program ID: 10041715
Coord Name: Not reported
Ref Point Type Desc: Unknown

Map ID
Direction
Distance
Elevation

MAP FINDINGS

Site

Database(s)

EDR ID Number
EPA ID Number

MAIN STREET FIBERS INC (Continued)

S101591157

Latitude: 34.060844
Longitude: -117.642365

Affiliation:

Affiliation Type Desc: Identification Signer
Entity Name: Wayne Young
Entity Title: Vice President of Operations
Affiliation Address: Not reported
Affiliation City: Not reported
Affiliation State: Not reported
Affiliation Country: Not reported
Affiliation Zip: Not reported
Affiliation Phone: Not reported

Affiliation Type Desc: Document Preparer
Entity Name: Wayne Young
Entity Title: Not reported
Affiliation Address: Not reported
Affiliation City: Not reported
Affiliation State: Not reported
Affiliation Country: Not reported
Affiliation Zip: Not reported
Affiliation Phone: Not reported

Affiliation Type Desc: Environmental Contact
Entity Name: WAYNE YOUNG
Entity Title: Not reported
Affiliation Address: PO BOX 51491
Affiliation City: ONTARIO
Affiliation State: CA
Affiliation Country: Not reported
Affiliation Zip: 91761
Affiliation Phone: Not reported

Affiliation Type Desc: Parent Corporation
Entity Name: MAIN STREET FIBERS INC
Entity Title: Not reported
Affiliation Address: Not reported
Affiliation City: Not reported
Affiliation State: Not reported
Affiliation Country: Not reported
Affiliation Zip: Not reported
Affiliation Phone: Not reported

Affiliation Type Desc: CUPA District
Entity Name: San Bernardino County Fire
Entity Title: Not reported
Affiliation Address: 620 South E Street
Affiliation City: San Bernardino
Affiliation State: CA
Affiliation Country: Not reported
Affiliation Zip: 92415-0153
Affiliation Phone: (909) 386-8401

Affiliation Type Desc: Facility Mailing Address
Entity Name: Mailing Address
Entity Title: Not reported

Map ID
Direction
Distance
Elevation

MAP FINDINGS

Site

Database(s)

EDR ID Number
EPA ID Number

MAIN STREET FIBERS INC (Continued)

S101591157

Affiliation Address: PO BOX 51491
Affiliation City: ONTARIO
Affiliation State: CA
Affiliation Country: Not reported
Affiliation Zip: 91761
Affiliation Phone: Not reported

Affiliation Type Desc: Legal Owner
Entity Name: MAIN STREET FIBERS INC
Entity Title: Not reported
Affiliation Address: PO BOX 51491
Affiliation City: ONTARIO
Affiliation State: CA
Affiliation Country: United States
Affiliation Zip: 91761
Affiliation Phone: (909) 986-6310

Affiliation Type Desc: Operator
Entity Name: Main Street Fibers
Entity Title: Not reported
Affiliation Address: Not reported
Affiliation City: Not reported
Affiliation State: Not reported
Affiliation Country: Not reported
Affiliation Zip: Not reported
Affiliation Phone: (909) 986-6310

Name: MAIN STREET RECYCLING
Address: 608 E MAIN ST
City,State,Zip: ONTARIO, CA 91761
Site ID: 536231
CERS ID: 239207
CERS Description: Industrial Facility Storm Water

Violations:
Site ID: 536231
Site Name: Main Street Recycling
Violation Date: 07-01-1999
Citation: 2014-0057-DWQ - Industrial General Permit
Violation Description: SW - Deficient Report
Violation Notes: 98-99 annual report was not complete.
Violation Division: Water Boards
Violation Program: INDSTW
Violation Source: SMARTS

Site ID: 536231
Site Name: Main Street Recycling
Violation Date: 07-12-2001
Citation: 2014-0057-DWQ - Industrial General Permit
Violation Description: SW - Deficient BMP Implementation
Violation Notes: Poor Housekeeping, ineffective BMPs, no storm water samples collected for the metal recycling operation.
Violation Division: Water Boards
Violation Program: INDSTW
Violation Source: SMARTS

Site ID: 536231

Map ID
Direction
Distance
Elevation

MAP FINDINGS

Site

Database(s)

EDR ID Number
EPA ID Number

MAIN STREET FIBERS INC (Continued)

S101591157

Site Name: Main Street Recycling
Violation Date: 07-02-1999
Citation: 2014-0057-DWQ - Industrial General Permit
Violation Description: SW - Deficient Report
Violation Notes: Non-submittal of Annual Report. Due 7//1/1999
Violation Division: Water Boards
Violation Program: INDSTW
Violation Source: SMARTS

Site ID: 536231
Site Name: Main Street Recycling
Violation Date: 04-09-2001
Citation: 2014-0057-DWQ - Industrial General Permit
Violation Description: SW - Deficient Report
Violation Notes: 1998-1999 submitted Annual report was blank.
Violation Division: Water Boards
Violation Program: INDSTW
Violation Source: SMARTS

Evaluation:

Eval General Type: Compliance Evaluation Inspection
Eval Date: 04-05-2012
Violations Found: No
Eval Type: Industrial Storm Water Compliance Evaluation
Eval Notes: Main Street Recycling occupies two locations at two separate addresses; 653 Main St. and 608 Main St. The two facilities are owned and operated by the same individuals. The facility representative has filed a separate NOI for each location, in addition to developing two SWPPPs. This WDID No. is for the 608 Main Street location. The facility is a recycling storage and transfer center for aluminum cans, plastic, and paper products. Outdoor industrial activities include segregating, bailing and storage of bundled materials. Minor truck maintenance activities are conducted under cover in a warehouse. The facility is listed in Order No. R8-2012-0012 as a facility with General Industrial Permit Coverage and a SIC Code of 5093. On April 5, 2012 this facility was inspected to assess if coverage under Order No. R8-2012-0012 will be required. Following are our observations and recommendations: This facility is primarily a sorting facility that would be exempt from Order No. R8-20012-0012. Recommendation: Continue operation under 97-03-DWQ.
Eval Division: Water Boards
Eval Program: INDSTW
Eval Source: SMARTS

Enforcement Action:

Site ID: 536231
Site Name: Main Street Recycling
Site Address: 608 E MAIN ST
Site City: ONTARIO
Site Zip: 91761
Enf Action Date: 04-09-2001
Enf Action Type: Staff Enforcement Letter
Enf Action Description: Staff Enforcement Letter
Enf Action Notes: 98-99 annual report was not complete.
Enf Action Division: Water Boards
Enf Action Program: INDSTW

Map ID
Direction
Distance
Elevation

MAP FINDINGS

Site

Database(s)

EDR ID Number
EPA ID Number

MAIN STREET FIBERS INC (Continued)

S101591157

Enf Action Source: SMARTS

Site ID: 536231
Site Name: Main Street Recycling
Site Address: 608 E MAIN ST
Site City: ONTARIO
Site Zip: 91761
Enf Action Date: 08-02-2001
Enf Action Type: Staff Enforcement Letter
Enf Action Description: Staff Enforcement Letter
Enf Action Notes: N/A
Enf Action Division: Water Boards
Enf Action Program: INDSTW
Enf Action Source: SMARTS

Affiliation:
Affiliation Type Desc: Owner/Operator
Entity Name: Main Street Recycling
Entity Title: Operator
Affiliation Address: PO Box 51491
Affiliation City: Ontario
Affiliation State: CA
Affiliation Country: Not reported
Affiliation Zip: 91761
Affiliation Phone: Not reported

HWTS:
Name: MAIN STREET FIBERS INC
Address: 608 E MAIN ST
Address 2: Not reported
City,State,Zip: ONTARIO, CA 91761
EPA ID: CAL000386125
Inactive Date: 06/30/2013
Create Date: 06/10/2013
Last Act Date: 03/26/2014
Mailing Name: Not reported
Mailing Address: PO BOX 51491
Mailing Address 2: Not reported
Mailing City,State,Zip: ONTARIO, CA 917610000
Owner Name: MAIN STREET FIBERS INC
Owner Address: 608 E MAIN ST
Owner Address 2: Not reported
Owner City,State,Zip: ONTARIO, CA 91761
Contact Name: ERNIE ALVAREZ
Contact Address: 608 E MAIN ST
Contact Address 2: Not reported
City,State,Zip: ONTARIO, CA 91761

NAICS:
EPA ID: CAL000386125
Create Date: 2013-06-10 13:54:34.323
NAICS Code: 42193
NAICS Description: Recyclable Material Wholesalers
Issued EPA ID Date: 2013-06-10 13:54:34.30300
Inactive Date: 2013-06-30 00:00:00
Facility Name: MAIN STREET FIBERS INC

Map ID
 Direction
 Distance
 Elevation

MAP FINDINGS

Site

Database(s)

EDR ID Number
 EPA ID Number

MAIN STREET FIBERS INC (Continued)

S101591157

Facility Address: 608 E MAIN ST
 Facility Address 2: Not reported
 Facility City: ONTARIO
 Facility County: Not reported
 Facility State: CA
 Facility Zip: 91761

F102
West
< 1/8
0.089 mi.
471 ft.

MAIN STREET FIBERS
608 E MAIN ST
ONTARIO, CA 91761

RCRA NonGen / NLR

1026054180
CAL000251785

Site 6 of 11 in cluster F

Relative:
Higher
Actual:
983 ft.

RCRA NonGen / NLR:
 Date Form Received by Agency: 2020-01-21 00:00:00.0
 Handler Name: MAIN STREET FIBERS
 Handler Address: 608 E MAIN ST
 Handler City,State,Zip: ONTARIO, CA 91761
 EPA ID: CAL000251785
 Contact Name: WAYNE YOUNG
 Contact Address: E MAIN ST
 Contact City,State,Zip: ONTARIO, CA 91761
 Contact Telephone: 909-986-6310
 Contact Fax: 909-986-3942
 Contact Email: WAYNE@MAINSTREETFIBERS.COM
 Contact Title: VICE PRESIDENT
 EPA Region: 09
 Land Type: Private
 Federal Waste Generator Description: Not a generator, verified
 Non-Notifier: Not reported
 Biennial Report Cycle: Not reported
 Accessibility: Not reported
 Active Site Indicator: Not reported
 State District Owner: Not reported
 State District: Not reported
 Mailing Address: 51491
 Mailing City,State,Zip: ONTARIO, CA 91761
 Owner Name: Not reported
 Owner Type: Not reported
 Operator Name: MAIN STREET FIBERS
 Operator Type: Private
 Short-Term Generator Activity: No
 Importer Activity: No
 Mixed Waste Generator: No
 Transporter Activity: No
 Transfer Facility Activity: No
 Recycler Activity with Storage: No
 Small Quantity On-Site Burner Exemption: No
 Smelting Melting and Refining Furnace Exemption: No
 Underground Injection Control: No
 Off-Site Waste Receipt: No
 Universal Waste Indicator: No
 Universal Waste Destination Facility: No
 Federal Universal Waste: No
 Active Site Fed-Reg Treatment Storage and Disposal Facility: Not reported
 Active Site Converter Treatment storage and Disposal Facility: Not reported
 Active Site State-Reg Treatment Storage and Disposal Facility: Not reported

Map ID
 Direction
 Distance
 Elevation

MAP FINDINGS

Site

Database(s)

EDR ID Number
 EPA ID Number

MAIN STREET FIBERS (Continued)

1026054180

Active Site State-Reg Handler:	---
Federal Facility Indicator:	Not reported
Hazardous Secondary Material Indicator:	N
Sub-Part K Indicator:	Not reported
Commercial TSD Indicator:	No
Treatment Storage and Disposal Type:	Not reported
2018 GPRA Permit Baseline:	Not on the Baseline
2018 GPRA Renewals Baseline:	Not on the Baseline
Permit Renewals Workload Universe:	Not reported
Permit Workload Universe:	Not reported
Permit Progress Universe:	Not reported
Post-Closure Workload Universe:	Not reported
Closure Workload Universe:	Not reported
202 GPRA Corrective Action Baseline:	No
Corrective Action Workload Universe:	No
Subject to Corrective Action Universe:	No
Non-TSDFs Where RCRA CA has Been Imposed Universe:	No
TSDFs Potentially Subject to CA Under 3004 (u)/(v) Universe:	No
TSDFs Only Subject to CA under Discretionary Auth Universe:	No
Corrective Action Priority Ranking:	No NCAPS ranking
Environmental Control Indicator:	No
Institutional Control Indicator:	No
Human Exposure Controls Indicator:	N/A
Groundwater Controls Indicator:	N/A
Operating TSDF Universe:	Not reported
Full Enforcement Universe:	Not reported
Significant Non-Complier Universe:	No
Unaddressed Significant Non-Complier Universe:	No
Addressed Significant Non-Complier Universe:	No
Significant Non-Complier With a Compliance Schedule Universe:	No
Financial Assurance Required:	Not reported
Handler Date of Last Change:	2020-02-05 14:29:27.0
Recognized Trader-Importer:	No
Recognized Trader-Exporter:	No
Importer of Spent Lead Acid Batteries:	No
Exporter of Spent Lead Acid Batteries:	No
Recycler Activity Without Storage:	No
Manifest Broker:	No
Sub-Part P Indicator:	No

Handler - Owner Operator:

Owner/Operator Indicator:	Operator
Owner/Operator Name:	MAIN STREET FIBERS
Legal Status:	Private
Date Became Current:	Not reported
Date Ended Current:	Not reported
Owner/Operator Address:	PO BOX 51491
Owner/Operator City,State,Zip:	ONTARIO, CA 91761
Owner/Operator Telephone:	909-986-6310
Owner/Operator Telephone Ext:	Not reported
Owner/Operator Fax:	909-986-3942
Owner/Operator Email:	Not reported

Historic Generators:

Receive Date:	2020-01-21 00:00:00.0
---------------	-----------------------

Map ID
 Direction
 Distance
 Elevation

MAP FINDINGS

Site

Database(s)

EDR ID Number
 EPA ID Number

MAIN STREET FIBERS (Continued)

1026054180

Handler Name: MAIN STREET FIBERS
 Federal Waste Generator Description: Not a generator, verified
 State District Owner: Not reported
 Large Quantity Handler of Universal Waste: No
 Recognized Trader Importer: No
 Recognized Trader Exporter: No
 Spent Lead Acid Battery Importer: No
 Spent Lead Acid Battery Exporter: No
 Current Record: Yes
 Non Storage Recycler Activity: No
 Electronic Manifest Broker: No

List of NAICS Codes and Descriptions:

NAICS Code: 442210
 NAICS Description: FLOOR COVERING STORES

Facility Has Received Notices of Violations:

Violations: No Violations Found

Evaluation Action Summary:

Evaluations: No Evaluations Found

F103
West
< 1/8
0.103 mi.
542 ft.

UNION OIL SERVICE STATION #055
601 E MAIN ST
ONTARIO, CA 91761
Site 7 of 11 in cluster F

HIST UST **U001570102**
N/A

Relative:
Higher
Actual:
985 ft.

HIST UST:
 Name: UNION OIL SERVICE STATION #055
 Address: 601 E MAIN ST
 City,State,Zip: ONTARIO, CA 91761
 File Number: Not reported
 URL: Not reported
 Region: STATE
 Facility ID: 00000002333
 Facility Type: Gas Station
 Other Type: Not reported
 Contact Name: DARNELL OIL COMPANY
 Telephone: 7149861147
 Owner Name: UNION OIL COMPANY OF CALIFORNI
 Owner Address: 123 CAMINO DE LA REINA
 Owner City,St,Zip: SAN DIEGO, CA 92108
 Total Tanks: 0003

Tank Num: 001
 Container Num: 0551-25
 Year Installed: 1974
 Tank Capacity: 00010000
 Tank Used for: PRODUCT
 Type of Fuel: REGULAR
 Container Construction Thickness: Not reported
 Leak Detection: Stock Inventor

Tank Num: 002

Map ID
 Direction
 Distance
 Elevation

MAP FINDINGS

Site

Database(s)

EDR ID Number
 EPA ID Number

UNION OIL SERVICE STATION #055 (Continued)

U001570102

Container Num: 0551-11
 Year Installed: 1974
 Tank Capacity: 00012000
 Tank Used for: PRODUCT
 Type of Fuel: UNLEADED
 Container Construction Thickness: Not reported
 Leak Detection: Stock Inventor

Tank Num: 003
 Container Num: 0551-34
 Year Installed: 1974
 Tank Capacity: 00001000
 Tank Used for: WASTE
 Type of Fuel: WASTE OIL
 Container Construction Thickness: Not reported
 Leak Detection: None

F104
West
< 1/8
0.103 mi.
542 ft.

UNOCAL
601 E MAIN
ONTARIO, CA 91761
Site 8 of 11 in cluster F

EDR Hist Auto **1020561017**
N/A

Relative:
Higher

EDR Hist Auto

Actual:
985 ft.

Year: Name:
 1989 UNOCAL

Type:
 Gasoline Service Stations

F105
West
< 1/8
0.103 mi.
542 ft.

MAIN STREET FIBERS RECYCLING YARD
601 E MAIN STREET
ONTARIO, CA 91761
Site 9 of 11 in cluster F

LUST **U001570101**
HIST UST **N/A**
Cortese
NPDES
CERS

Relative:
Higher

LUST:

Actual:
985 ft.

Name: UNOCAL BULK PLANT #0551
 Address: 601 E MAIN ST
 City,State,Zip: ONTARIO, CA 91761
 Lead Agency: SAN BERNARDINO COUNTY
 Case Type: LUST Cleanup Site
 Geo Track: http://geotracker.waterboards.ca.gov/profile_report.asp?global_id=T0607100129
 Global Id: T0607100129
 Latitude: 34.0611211
 Longitude: -117.6441812
 Status: Completed - Case Closed
 Status Date: 04/23/1999
 Case Worker: Not reported
 RB Case Number: 083601143T
 Local Agency: Not reported
 File Location: Local Agency
 Local Case Number: 90093
 Potential Media Affect: Soil
 Potential Contaminants of Concern: Gasoline
 Site History: Not reported

LUST:

Global Id: T0607100129

Map ID
Direction
Distance
Elevation

MAP FINDINGS

Site

Database(s)

EDR ID Number
EPA ID Number

MAIN STREET FIBERS RECYCLING YARD (Continued)

U001570101

Action Type: Other
Date: 02/01/1989
Action: Leak Reported

Global Id: T0607100129
Action Type: Other
Date: 04/14/1988
Action: Leak Discovery

Global Id: T0607100129
Action Type: Other
Date: 06/16/1988
Action: Leak Stopped

LUST:

Global Id: T0607100129
Status: Open - Case Begin Date
Status Date: 04/14/1988

Global Id: T0607100129
Status: Open - Site Assessment
Status Date: 02/06/1989

Global Id: T0607100129
Status: Completed - Case Closed
Status Date: 04/23/1999

HIST UST:

Name: UNION OIL COMPANY
Address: 601 E MAIN ST
City,State,Zip: ONTARIO, CA 91761
File Number: 00029D6E
URL: <http://geotracker.waterboards.ca.gov/ustpdfs/pdf/00029D6E.pdf>
Region: STATE
Facility ID: 00000009036
Facility Type: Other
Other Type: WHOLESALE DISTRIBUTO
Contact Name: DARNEL OIL CO., D.A. RUSSELL P
Telephone: 7149861147
Owner Name: DARNEL OIL COMPANY
Owner Address: 601 E. MAIN ST.
Owner City,St,Zip: ONTARIO, CA 91761
Total Tanks: 0001

Tank Num: 001
Container Num: 1
Year Installed: Not reported
Tank Capacity: 00000550
Tank Used for: PRODUCT
Type of Fuel: PREMIUM
Container Construction Thickness: 12
Leak Detection: None

Map ID
Direction
Distance
Elevation

MAP FINDINGS

Site

Database(s)

EDR ID Number
EPA ID Number

MAIN STREET FIBERS RECYCLING YARD (Continued)

U001570101

[Click here for Geo Tracker PDF:](#)

CORTESE:

Name: UNOCAL BULK PLANT #0551
Address: 601 E MAIN ST
City,State,Zip: ONTARIO, CA 91761
Region: CORTESE
Envirostor Id: Not reported
Global ID: T0607100129
Site/Facility Type: LUST CLEANUP SITE
Cleanup Status: COMPLETED - CASE CLOSED
Status Date: Not reported
Site Code: Not reported
Latitude: Not reported
Longitude: Not reported
Owner: Not reported
Enf Type: Not reported
Swat R: Not reported
Flag: active
Order No: Not reported
Waste Discharge System No: Not reported
Effective Date: Not reported
Region 2: Not reported
WID Id: Not reported
Solid Waste Id No: Not reported
Waste Management Uit Name: Not reported
File Name: Active Open

NPDES:

Name: MAIN STREET FIBERS RECYCLING YARD
Address: 601 E MAIN STREET
City,State,Zip: ONTARIO, CA 91761
Facility Status: Active
NPDES Number: CAS000002
Region: 8
Agency Number: 0
Regulatory Measure ID: 452453
Place ID: Not reported
Order Number: 2009-0009-DWQ
WDID: 8 36C374012
Regulatory Measure Type: Enrollee
Program Type: Construction
Adoption Date Of Regulatory Measure: Not reported
Effective Date Of Regulatory Measure: 09/16/2015
Termination Date Of Regulatory Measure: Not reported
Expiration Date Of Regulatory Measure: Not reported
Discharge Address: PO Box 51491
Discharge Name: Main Street Fibers
Discharge City: Ontario
Discharge State: California
Discharge Zip: 91761
Status: Not reported
Status Date: Not reported
Operator Name: Not reported
Operator Address: Not reported
Operator City: Not reported

Map ID
Direction
Distance
Elevation

MAP FINDINGS

Site

Database(s)

EDR ID Number
EPA ID Number

MAIN STREET FIBERS RECYCLING YARD (Continued)

U001570101

Operator State:	Not reported
Operator Zip:	Not reported
NPDES as of 03/2018:	
NPDES Number:	Not reported
Status:	Not reported
Agency Number:	Not reported
Region:	8
Regulatory Measure ID:	452453
Order Number:	Not reported
Regulatory Measure Type:	Construction
Place ID:	Not reported
WDID:	8 36C374012
Program Type:	Not reported
Adoption Date Of Regulatory Measure:	Not reported
Effective Date Of Regulatory Measure:	Not reported
Expiration Date Of Regulatory Measure:	Not reported
Termination Date Of Regulatory Measure:	Not reported
Discharge Name:	Not reported
Discharge Address:	Not reported
Discharge City:	Not reported
Discharge State:	Not reported
Discharge Zip:	Not reported
Received Date:	09/09/2015
Processed Date:	09/16/2015
Status:	Active
Status Date:	09/16/2015
Place Size:	2.09
Place Size Unit:	Acres
Contact:	Wayne Young
Contact Title:	Not reported
Contact Phone:	909-986-6310
Contact Phone Ext:	Not reported
Contact Email:	wayne@mainstreetfibers.com
Operator Name:	Main Street Fibers
Operator Address:	PO Box 51491
Operator City:	Ontario
Operator State:	California
Operator Zip:	91761
Operator Contact:	Wayne Young
Operator Contact Title:	Not reported
Operator Contact Phone:	909-986-6310
Operator Contact Phone Ext:	Not reported
Operator Contact Email:	wayne@mainstreetfibers.com
Operator Type:	Private Business
Developer:	Main Street Fibers
Developer Address:	PO Box 51491
Developer City:	Ontario
Developer State:	California
Developer Zip:	91761
Developer Contact:	Wayne Young
Developer Contact Title:	Not reported
Constype Linear Utility Ind:	N
Emergency Phone:	Not reported
Emergency Phone Ext:	Not reported
Constype Above Ground Ind:	N
Constype Below Ground Ind:	N
Constype Cable Line Ind:	N

Map ID
Direction
Distance
Elevation

MAP FINDINGS

Site

Database(s)

EDR ID Number
EPA ID Number

MAIN STREET FIBERS RECYCLING YARD (Continued)

U001570101

Constype Comm Line Ind:	N
Constype Commercial Ind:	N
Constype Electrical Line Ind:	N
Constype Gas Line Ind:	N
Constype Industrial Ind:	Y
Constype Other Description:	Not reported
Constype Other Ind:	N
Constype Recons Ind:	N
Constype Residential Ind:	N
Constype Transport Ind:	N
Constype Utility Description:	Not reported
Constype Utility Ind:	N
Constype Water Sewer Ind:	N
Dir Discharge Uswater Ind:	N
Receiving Water Name:	Santa Ana River Reach 3
Certifier:	Wayne Young
Certifier Title:	VP Operations
Certification Date:	09-SEP-15
Primary Sic:	Not reported
Secondary Sic:	Not reported
Tertiary Sic:	Not reported
NPDES Number:	CAS000002
Status:	Active
Agency Number:	0
Region:	8
Regulatory Measure ID:	452453
Order Number:	2009-0009-DWQ
Regulatory Measure Type:	Enrollee
Place ID:	Not reported
WDID:	8 36C374012
Program Type:	Construction
Adoption Date Of Regulatory Measure:	Not reported
Effective Date Of Regulatory Measure:	09/16/2015
Expiration Date Of Regulatory Measure:	Not reported
Termination Date Of Regulatory Measure:	Not reported
Discharge Name:	Main Street Fibers
Discharge Address:	PO Box 51491
Discharge City:	Ontario
Discharge State:	California
Discharge Zip:	91761
Received Date:	Not reported
Processed Date:	Not reported
Status:	Not reported
Status Date:	Not reported
Place Size:	Not reported
Place Size Unit:	Not reported
Contact:	Not reported
Contact Title:	Not reported
Contact Phone:	Not reported
Contact Phone Ext:	Not reported
Contact Email:	Not reported
Operator Name:	Not reported
Operator Address:	Not reported
Operator City:	Not reported
Operator State:	Not reported
Operator Zip:	Not reported

Map ID
Direction
Distance
Elevation

MAP FINDINGS

Site

Database(s)

EDR ID Number
EPA ID Number

MAIN STREET FIBERS RECYCLING YARD (Continued)

U001570101

Operator Contact:	Not reported
Operator Contact Title:	Not reported
Operator Contact Phone:	Not reported
Operator Contact Phone Ext:	Not reported
Operator Contact Email:	Not reported
Operator Type:	Not reported
Developer:	Not reported
Developer Address:	Not reported
Developer City:	Not reported
Developer State:	Not reported
Developer Zip:	Not reported
Developer Contact:	Not reported
Developer Contact Title:	Not reported
Constype Linear Utility Ind:	Not reported
Emergency Phone:	Not reported
Emergency Phone Ext:	Not reported
Constype Above Ground Ind:	Not reported
Constype Below Ground Ind:	Not reported
Constype Cable Line Ind:	Not reported
Constype Comm Line Ind:	Not reported
Constype Commercial Ind:	Not reported
Constype Electrical Line Ind:	Not reported
Constype Gas Line Ind:	Not reported
Constype Industrial Ind:	Not reported
Constype Other Description:	Not reported
Constype Other Ind:	Not reported
Constype Recons Ind:	Not reported
Constype Residential Ind:	Not reported
Constype Transport Ind:	Not reported
Constype Utility Description:	Not reported
Constype Utility Ind:	Not reported
Constype Water Sewer Ind:	Not reported
Dir Discharge Uswater Ind:	Not reported
Receiving Water Name:	Not reported
Certifier:	Not reported
Certifier Title:	Not reported
Certification Date:	Not reported
Primary Sic:	Not reported
Secondary Sic:	Not reported
Tertiary Sic:	Not reported

Name:	MAIN STREET FIBERS RECYCLING YARD
Address:	601 E MAIN STREET
City,State,Zip:	ONTARIO, CA 91761
Facility Status:	Not reported
NPDES Number:	Not reported
Region:	Not reported
Agency Number:	Not reported
Regulatory Measure ID:	Not reported
Place ID:	Not reported
Order Number:	Not reported
WDID:	8 36C374012
Regulatory Measure Type:	Construction
Program Type:	Not reported
Adoption Date Of Regulatory Measure:	Not reported
Effective Date Of Regulatory Measure:	Not reported

Map ID
Direction
Distance
Elevation

MAP FINDINGS

Site

Database(s)

EDR ID Number
EPA ID Number

MAIN STREET FIBERS RECYCLING YARD (Continued)

U001570101

Termination Date Of Regulatory Measure: Not reported
Expiration Date Of Regulatory Measure: Not reported
Discharge Address: Not reported
Discharge Name: Not reported
Discharge City: Not reported
Discharge State: Not reported
Discharge Zip: Not reported
Status: Active
Status Date: 09/16/2015
Operator Name: Main Street Fibers
Operator Address: PO Box 51491
Operator City: Ontario
Operator State: California
Operator Zip: 91761

NPDES as of 03/2018:

NPDES Number: Not reported
Status: Not reported
Agency Number: Not reported
Region: 8
Regulatory Measure ID: 452453
Order Number: Not reported
Regulatory Measure Type: Construction
Place ID: Not reported
WDID: 8 36C374012
Program Type: Not reported
Adoption Date Of Regulatory Measure: Not reported
Effective Date Of Regulatory Measure: Not reported
Expiration Date Of Regulatory Measure: Not reported
Termination Date Of Regulatory Measure: Not reported
Discharge Name: Not reported
Discharge Address: Not reported
Discharge City: Not reported
Discharge State: Not reported
Discharge Zip: Not reported
Received Date: 09/09/2015
Processed Date: 09/16/2015
Status: Active
Status Date: 09/16/2015
Place Size: 2.09
Place Size Unit: Acres
Contact: Wayne Young
Contact Title: Not reported
Contact Phone: 909-986-6310
Contact Phone Ext: Not reported
Contact Email: wayne@mainstreetfibers.com
Operator Name: Main Street Fibers
Operator Address: PO Box 51491
Operator City: Ontario
Operator State: California
Operator Zip: 91761
Operator Contact: Wayne Young
Operator Contact Title: Not reported
Operator Contact Phone: 909-986-6310
Operator Contact Phone Ext: Not reported
Operator Contact Email: wayne@mainstreetfibers.com
Operator Type: Private Business
Developer: Main Street Fibers

Map ID
Direction
Distance
Elevation

MAP FINDINGS

Site

Database(s)

EDR ID Number
EPA ID Number

MAIN STREET FIBERS RECYCLING YARD (Continued)

U001570101

Developer Address:	PO Box 51491
Developer City:	Ontario
Developer State:	California
Developer Zip:	91761
Developer Contact:	Wayne Young
Developer Contact Title:	Not reported
Constype Linear Utility Ind:	N
Emergency Phone:	Not reported
Emergency Phone Ext:	Not reported
Constype Above Ground Ind:	N
Constype Below Ground Ind:	N
Constype Cable Line Ind:	N
Constype Comm Line Ind:	N
Constype Commercial Ind:	N
Constype Electrical Line Ind:	N
Constype Gas Line Ind:	N
Constype Industrial Ind:	Y
Constype Other Description:	Not reported
Constype Other Ind:	N
Constype Recons Ind:	N
Constype Residential Ind:	N
Constype Transport Ind:	N
Constype Utility Description:	Not reported
Constype Utility Ind:	N
Constype Water Sewer Ind:	N
Dir Discharge Uswater Ind:	N
Receiving Water Name:	Santa Ana River Reach 3
Certifier:	Wayne Young
Certifier Title:	VP Operations
Certification Date:	09-SEP-15
Primary Sic:	Not reported
Secondary Sic:	Not reported
Tertiary Sic:	Not reported
NPDES Number:	CAS000002
Status:	Active
Agency Number:	0
Region:	8
Regulatory Measure ID:	452453
Order Number:	2009-0009-DWQ
Regulatory Measure Type:	Enrollee
Place ID:	Not reported
WDID:	8 36C374012
Program Type:	Construction
Adoption Date Of Regulatory Measure:	Not reported
Effective Date Of Regulatory Measure:	09/16/2015
Expiration Date Of Regulatory Measure:	Not reported
Termination Date Of Regulatory Measure:	Not reported
Discharge Name:	Main Street Fibers
Discharge Address:	PO Box 51491
Discharge City:	Ontario
Discharge State:	California
Discharge Zip:	91761
Received Date:	Not reported
Processed Date:	Not reported
Status:	Not reported
Status Date:	Not reported

Map ID
Direction
Distance
Elevation

MAP FINDINGS

Site

Database(s)

EDR ID Number
EPA ID Number

MAIN STREET FIBERS RECYCLING YARD (Continued)

U001570101

Place Size:	Not reported
Place Size Unit:	Not reported
Contact:	Not reported
Contact Title:	Not reported
Contact Phone:	Not reported
Contact Phone Ext:	Not reported
Contact Email:	Not reported
Operator Name:	Not reported
Operator Address:	Not reported
Operator City:	Not reported
Operator State:	Not reported
Operator Zip:	Not reported
Operator Contact:	Not reported
Operator Contact Title:	Not reported
Operator Contact Phone:	Not reported
Operator Contact Phone Ext:	Not reported
Operator Contact Email:	Not reported
Operator Type:	Not reported
Developer:	Not reported
Developer Address:	Not reported
Developer City:	Not reported
Developer State:	Not reported
Developer Zip:	Not reported
Developer Contact:	Not reported
Developer Contact Title:	Not reported
Constype Linear Utility Ind:	Not reported
Emergency Phone:	Not reported
Emergency Phone Ext:	Not reported
Constype Above Ground Ind:	Not reported
Constype Below Ground Ind:	Not reported
Constype Cable Line Ind:	Not reported
Constype Comm Line Ind:	Not reported
Constype Commercial Ind:	Not reported
Constype Electrical Line Ind:	Not reported
Constype Gas Line Ind:	Not reported
Constype Industrial Ind:	Not reported
Constype Other Description:	Not reported
Constype Other Ind:	Not reported
Constype Recons Ind:	Not reported
Constype Residential Ind:	Not reported
Constype Transport Ind:	Not reported
Constype Utility Description:	Not reported
Constype Utility Ind:	Not reported
Constype Water Sewer Ind:	Not reported
Dir Discharge Uswater Ind:	Not reported
Receiving Water Name:	Not reported
Certifier:	Not reported
Certifier Title:	Not reported
Certification Date:	Not reported
Primary Sic:	Not reported
Secondary Sic:	Not reported
Tertiary Sic:	Not reported

CERS:

Name:	MAIN STREET FIBERS RECYCLING YARD
Address:	601 E MAIN STREET

Map ID
Direction
Distance
Elevation

MAP FINDINGS

Site

Database(s)

EDR ID Number
EPA ID Number

MAIN STREET FIBERS RECYCLING YARD (Continued)

U001570101

City,State,Zip: ONTARIO, CA 91761
Site ID: 536228
CERS ID: 833603
CERS Description: Construction Storm Water

Affiliation:
Affiliation Type Desc: Owner/Operator
Entity Name: Main Street Fibers
Entity Title: Operator
Affiliation Address: PO Box 51491
Affiliation City: Ontario
Affiliation State: CA
Affiliation Country: Not reported
Affiliation Zip: 91761
Affiliation Phone: Not reported

Name: UNOCAL BULK PLANT #0551
Address: 601 E MAIN ST
City,State,Zip: ONTARIO, CA 91761
Site ID: 191334
CERS ID: T0607100129
CERS Description: Leaking Underground Storage Tank Cleanup Site

F106
West
< 1/8
0.103 mi.
542 ft.

UNOCAL BULK PLANT #0551
601 MAIN ST
ONTARIO, CA 91761
Site 10 of 11 in cluster F

LUST **U003059744**
HIST CORTESE **N/A**

Relative:
Higher
Actual:
985 ft.

LUST REG 8:
Name: UNOCAL BULK PLANT #0551
Address: 601 MAIN ST
City: ONTARIO
Region: 8
County: San Bernardino
Regional Board: Santa Ana Region
Facility Status: Remedial action (cleanup) Underway
Case Number: 083601143T
Local Case Num: 90093
Case Type: Soil only
Substance: Gasoline
Qty Leaked: Not reported
Abate Method: Not reported
Cross Street: PLEASANT
Enf Type: Not reported
Funding: Not reported
How Discovered: Tank Closure
How Stopped: Not reported
Leak Cause: UNK
Leak Source: Tank
Global ID: T0607100129
How Stopped Date: 6/16/1988
Enter Date: 2/6/1989
Date Confirmation of Leak Began: Not reported
Date Preliminary Assessment Began: Not reported
Discover Date: 4/14/1988
Enforcement Date: Not reported

Map ID
Direction
Distance
Elevation

MAP FINDINGS

Site

Database(s)

EDR ID Number
EPA ID Number

UNOCAL BULK PLANT #0551 (Continued)

U003059744

Close Date: 4/23/1999
Date Prelim Assessment Workplan Submitted: Not reported
Date Pollution Characterization Began: 2/6/1989
Date Remediation Plan Submitted: Not reported
Date Remedial Action Underway: 1/1/1965
Date Post Remedial Action Monitoring: Not reported
Enter Date: 2/6/1989
GW Qualifies: Not reported
Soil Qualifies: Not reported
Operator: Not reported
Facility Contact: Not reported
Interim: Not reported
Oversite Program: LUST
Latitude: 34.0612221
Longitude: -117.6433043
MTBE Date: Not reported
Max MTBE GW: Not reported
MTBE Concentration: 0
Max MTBE Soil: Not reported
MTBE Fuel: 1
MTBE Tested: Site NOT Tested for MTBE.Includes Unknown and Not Analyzed.
MTBE Class: *
Staff: NOM
Staff Initials: LH6
Lead Agency: Local Agency
Local Agency: 36000L
Hydr Basin #: UPPER SANTA ANA VALL
Beneficial: Not reported
Priority: Not reported
Cleanup Fund Id: Not reported
Work Suspended: Not reported
Summary: Not reported

HIST CORTESE:

edr_fname: UNOCAL BULK PLANT #0551
edr_fadd1: 601
City,State,Zip: ONTARIO, CA 91761
Region: CORTESE
Facility County Code: 36
Reg By: LTNKA
Reg Id: 083601143T

edr_fname: FAST FUEL SERVICE STATION
edr_fadd1: 601
City,State,Zip: ONTARIO, CA 91761
Region: CORTESE
Facility County Code: 36
Reg By: LTNKA
Reg Id: 083602688T

MAP FINDINGS

Map ID
 Direction
 Distance
 Elevation

Site

Database(s)

EDR ID Number
 EPA ID Number

F107
West
< 1/8
0.103 mi.
542 ft.

UNOCAL 76 #551
601 E MAIN ST
ONTARIO, CA 91761
Site 11 of 11 in cluster F

SWEEPS UST **S101590934**
HIST UST **N/A**
CA FID UST

Relative:
Higher
Actual:
985 ft.

SWEEPS UST:

Name: UNOCAL 76 #551
 Address: 601 E MAIN ST
 City: ONTARIO
 Status: Active
 Comp Number: 2333
 Number: 9
 Board Of Equalization: 44-000051
 Referral Date: 07-28-92
 Action Date: 07-28-92
 Created Date: 02-29-88
 Owner Tank Id: 551-25
 SWRCB Tank Id: 36-000-002333-000001
 Tank Status: A
 Capacity: 10000
 Active Date: 08-30-88
 Tank Use: M.V. FUEL
 STG: P
 Content: LEADED
 Number Of Tanks: 4

Name: UNOCAL 76 #551
 Address: 601 E MAIN ST
 City: ONTARIO
 Status: Active
 Comp Number: 2333
 Number: 9
 Board Of Equalization: 44-000051
 Referral Date: 07-28-92
 Action Date: 07-28-92
 Created Date: 02-29-88
 Owner Tank Id: 551-11
 SWRCB Tank Id: 36-000-002333-000002
 Tank Status: A
 Capacity: 12000
 Active Date: 08-30-88
 Tank Use: M.V. FUEL
 STG: P
 Content: REG UNLEADED
 Number Of Tanks: Not reported

Name: UNOCAL 76 #551
 Address: 601 E MAIN ST
 City: ONTARIO
 Status: Active
 Comp Number: 2333
 Number: 9
 Board Of Equalization: 44-000051
 Referral Date: 07-28-92
 Action Date: 07-28-92
 Created Date: 02-29-88
 Owner Tank Id: 551-34
 SWRCB Tank Id: 36-000-002333-000003

Map ID
Direction
Distance
Elevation

MAP FINDINGS

Site

Database(s)

EDR ID Number
EPA ID Number

UNOCAL 76 #551 (Continued)

S101590934

Tank Status: A
Capacity: 1000
Active Date: 08-30-88
Tank Use: OIL
STG: W
Content: WASTE OIL
Number Of Tanks: Not reported

Name: UNOCAL 76 #551
Address: 601 E MAIN ST
City: ONTARIO
Status: Active
Comp Number: 2333
Number: 9
Board Of Equalization: 44-000051
Referral Date: 07-28-92
Action Date: 07-28-92
Created Date: 02-29-88
Owner Tank Id: Not reported
SWRCB Tank Id: 36-000-002333-000004
Tank Status: A
Capacity: 550
Active Date: 08-30-88
Tank Use: M.V. FUEL
STG: P
Content: REG UNLEADED
Number Of Tanks: Not reported

HIST UST:

Name: UNION OIL SERVICE STATION 055
Address: 601 EAST MAIN STREET
City,State,Zip: ONTARIO, CA 91761
File Number: 0002A8BD
URL: <http://geotracker.waterboards.ca.gov/ustpdfs/pdf/0002A8BD.pdf>
Region: Not reported
Facility ID: Not reported
Facility Type: Not reported
Other Type: Not reported
Contact Name: Not reported
Telephone: Not reported
Owner Name: Not reported
Owner Address: Not reported
Owner City,St,Zip: Not reported
Total Tanks: Not reported

Tank Num: Not reported
Container Num: Not reported
Year Installed: Not reported
Tank Capacity: Not reported
Tank Used for: Not reported
Type of Fuel: Not reported
Container Construction Thickness: Not reported
Leak Detection: Not reported

Click here for Geo Tracker PDF:

Map ID
 Direction
 Distance
 Elevation

MAP FINDINGS

Site

Database(s)

EDR ID Number
 EPA ID Number

UNOCAL 76 #551 (Continued)

S101590934

CA FID UST:
 Facility ID: 36000297
 Regulated By: UTNKA
 Regulated ID: 00002333
 Cortese Code: Not reported
 SIC Code: Not reported
 Facility Phone: Not reported
 Mail To: Not reported
 Mailing Address: 601 E MAIN ST
 Mailing Address 2: Not reported
 Mailing City,St,Zip: ONTARIO 91761
 Contact: Not reported
 Contact Phone: Not reported
 DUNS Number: Not reported
 NPDES Number: Not reported
 EPA ID: Not reported
 Comments: Not reported
 Status: Active

**I108
 NW
 < 1/8
 0.103 mi.
 543 ft.**

**MILLER FRANK C
 700 E HOLT AVE
 ONTARIO, CA 91761
 Site 1 of 8 in cluster I**

**EDR Hist Auto 1021439663
 N/A**

**Relative:
 Higher**

EDR Hist Auto

**Actual:
 995 ft.**

Year:	Name:	Type:
1969	MILLER FRANK C	Gasoline Service Stations
1970	MILLER FRANK C	Gasoline Service Stations

**J109
 WSW
 < 1/8
 0.104 mi.
 551 ft.**

**KEYSTONE AUTOMOTIVE INDUSTRIES
 610 E STATE ST
 ONTARIO, CA 91761
 Site 1 of 2 in cluster J**

**HIST UST U001570015
 N/A**

**Relative:
 Lower**

HIST UST:
 Name: KEYSTONE AUTOMOTIVE INDUSTRIES
 Address: 610 E STATE ST
 City,State,Zip: ONTARIO, CA 91761
 File Number: 0002A10A
 URL: <http://geotracker.waterboards.ca.gov/ustpdfs/pdf/0002A10A.pdf>
 Region: STATE
 Facility ID: 00000000073
 Facility Type: Other
 Other Type: PRIVATE FUEL
 Contact Name: RAY ENGELKE G.M.
 Telephone: 7149864586
 Owner Name: KEYSTONE AUTOMOTIVE INDUSTRIES
 Owner Address: 610 E STATE ST
 Owner City,St,Zip: ONTARIO, CA 91761
 Total Tanks: 0001

Tank Num: 001
 Container Num: 1

Map ID
 Direction
 Distance
 Elevation

MAP FINDINGS

Site

Database(s)

EDR ID Number
 EPA ID Number

KEYSTONE AUTOMOTIVE INDUSTRIES (Continued)

U001570015

Year Installed: Not reported
 Tank Capacity: 00000000
 Tank Used for: PRODUCT
 Type of Fuel: UNLEADED
 Container Construction Thickness: Not reported
 Leak Detection: Visual

[Click here for Geo Tracker PDF:](#)

J110
WSW
< 1/8
0.104 mi.
551 ft.

Relative:
Lower

Actual:
977 ft.

KEYSTONE AUTOMOTIVE PLATING
610 E STATE ST
ONTARIO, CA 91761

Site 2 of 2 in cluster J

RCRA-SQG **1000389659**
CDL **CAD040507618**
SWEEPS UST
CA FID UST
FINDS
ECHO
EMI
HAZNET
San Bern. Co. Permit
HWTS

RCRA-SQG:

Date Form Received by Agency:	1996-09-01 00:00:00.0
Handler Name:	KEYSTONE AUTOMOTIVE PLATING
Handler Address:	610 E STATE ST
Handler City,State,Zip:	ONTARIO, CA 91761
EPA ID:	CAD040507618
Contact Name:	Not reported
Contact Address:	Not reported
Contact City,State,Zip:	Not reported
Contact Telephone:	Not reported
Contact Fax:	Not reported
Contact Email:	Not reported
Contact Title:	Not reported
EPA Region:	09
Land Type:	Not reported
Federal Waste Generator Description:	Small Quantity Generator
Non-Notifier:	Not reported
Biennial Report Cycle:	Not reported
Accessibility:	Not reported
Active Site Indicator:	Handler Activities
State District Owner:	CA
State District:	4
Mailing Address:	610 E STATE ST
Mailing City,State,Zip:	ONTARIO, CA 91761
Owner Name:	Not reported
Owner Type:	Not reported
Operator Name:	NOT REQUIRED
Operator Type:	Private
Short-Term Generator Activity:	No
Importer Activity:	No
Mixed Waste Generator:	No
Transporter Activity:	No
Transfer Facility Activity:	No
Recycler Activity with Storage:	No
Small Quantity On-Site Burner Exemption:	No
Smelting Melting and Refining Furnace Exemption:	No
Underground Injection Control:	No
Off-Site Waste Receipt:	No

Map ID
 Direction
 Distance
 Elevation

MAP FINDINGS

Site

Database(s)

EDR ID Number
 EPA ID Number

KEYSTONE AUTOMOTIVE PLATING (Continued)

1000389659

Universal Waste Indicator:	No
Universal Waste Destination Facility:	No
Federal Universal Waste:	No
Active Site Fed-Reg Treatment Storage and Disposal Facility:	Not reported
Active Site Converter Treatment storage and Disposal Facility:	Not reported
Active Site State-Reg Treatment Storage and Disposal Facility:	Not reported
Active Site State-Reg Handler:	---
Federal Facility Indicator:	Not reported
Hazardous Secondary Material Indicator:	NN
Sub-Part K Indicator:	Not reported
Commercial TSD Indicator:	No
Treatment Storage and Disposal Type:	Not reported
2018 GPRA Permit Baseline:	Not on the Baseline
2018 GPRA Renewals Baseline:	Not on the Baseline
Permit Renewals Workload Universe:	Not reported
Permit Workload Universe:	Not reported
Permit Progress Universe:	Not reported
Post-Closure Workload Universe:	Not reported
Closure Workload Universe:	Not reported
202 GPRA Corrective Action Baseline:	No
Corrective Action Workload Universe:	No
Subject to Corrective Action Universe:	No
Non-TSDFs Where RCRA CA has Been Imposed Universe:	No
TSDFs Potentially Subject to CA Under 3004 (u)/(v) Universe:	No
TSDFs Only Subject to CA under Discretionary Auth Universe:	No
Corrective Action Priority Ranking:	No NCAPS ranking
Environmental Control Indicator:	No
Institutional Control Indicator:	No
Human Exposure Controls Indicator:	N/A
Groundwater Controls Indicator:	N/A
Operating TSDF Universe:	Not reported
Full Enforcement Universe:	Not reported
Significant Non-Complier Universe:	No
Unaddressed Significant Non-Complier Universe:	No
Addressed Significant Non-Complier Universe:	No
Significant Non-Complier With a Compliance Schedule Universe:	No
Financial Assurance Required:	Not reported
Handler Date of Last Change:	2002-06-27 03:24:02.0
Recognized Trader-Importer:	No
Recognized Trader-Exporter:	No
Importer of Spent Lead Acid Batteries:	No
Exporter of Spent Lead Acid Batteries:	No
Recycler Activity Without Storage:	Not reported
Manifest Broker:	Not reported
Sub-Part P Indicator:	Not reported

Handler - Owner Operator:

Owner/Operator Indicator:	Owner
Owner/Operator Name:	KAP CORP 700 E BONITA AV POMONA CA 91767
Legal Status:	Private
Date Became Current:	Not reported
Date Ended Current:	Not reported
Owner/Operator Address:	NOT REQUIRED
Owner/Operator City,State,Zip:	NOT REQUIRED, ME 99999
Owner/Operator Telephone:	415-555-1212
Owner/Operator Telephone Ext:	Not reported

Map ID
Direction
Distance
Elevation

MAP FINDINGS

Site

Database(s)

EDR ID Number
EPA ID Number

KEYSTONE AUTOMOTIVE PLATING (Continued)

1000389659

Owner/Operator Fax: Not reported
Owner/Operator Email: Not reported

Owner/Operator Indicator: Operator
Owner/Operator Name: NOT REQUIRED
Legal Status: Private
Date Became Current: Not reported
Date Ended Current: Not reported
Owner/Operator Address: NOT REQUIRED
Owner/Operator City,State,Zip: NOT REQUIRED, ME 99999
Owner/Operator Telephone: 415-555-1212
Owner/Operator Telephone Ext: Not reported
Owner/Operator Fax: Not reported
Owner/Operator Email: Not reported

Historic Generators:

Receive Date: 1996-09-01 00:00:00.0
Handler Name: KEYSTONE AUTOMOTIVE PLATING
Federal Waste Generator Description: Small Quantity Generator
State District Owner: CA
Large Quantity Handler of Universal Waste: No
Recognized Trader Importer: No
Recognized Trader Exporter: No
Spent Lead Acid Battery Importer: No
Spent Lead Acid Battery Exporter: No
Current Record: Yes
Non Storage Recycler Activity: Not reported
Electronic Manifest Broker: Not reported

Receive Date: 1980-07-02 00:00:00.0
Handler Name: KEYSTONE AUTOMOTIVE PLATING
Federal Waste Generator Description: Large Quantity Generator
State District Owner: CA
Large Quantity Handler of Universal Waste: No
Recognized Trader Importer: No
Recognized Trader Exporter: No
Spent Lead Acid Battery Importer: No
Spent Lead Acid Battery Exporter: No
Current Record: No
Non Storage Recycler Activity: Not reported
Electronic Manifest Broker: Not reported

List of NAICS Codes and Descriptions:

NAICS Code: 332813
NAICS Description: ELECTROPLATING, PLATING, POLISHING, ANODIZING, AND COLORING

Facility Has Received Notices of Violations:

Violations: No Violations Found

Evaluation Action Summary:

Evaluations: No Evaluations Found

CDL:

Name: Not reported

Map ID
Direction
Distance
Elevation

MAP FINDINGS

Site

Database(s)

EDR ID Number
EPA ID Number

KEYSTONE AUTOMOTIVE PLATING (Continued)

1000389659

Address: 610 E STATE ST
City,State,Zip: ONTARIO, CA 91761
Facility ID: 2007-11-022
Date: 11/26/2007
Labtype: Illegal Drug lab
Lab Type: Illegal Drug Lab (L) - location where an illegal drug lab was operated or drug lab equipment and/or materials were stored.

SWEEPS UST:

Name: KEYSTONE AUTOMOTIVE PLATING
Address: 610 E STATE ST
City: ONTARIO
Status: Active
Comp Number: 73
Number: 9
Board Of Equalization: Not reported
Referral Date: 03-23-92
Action Date: 03-23-92
Created Date: 02-29-88
Owner Tank Id: 1
SWRCB Tank Id: 36-000-000073-000001
Tank Status: A
Capacity: 1
Active Date: 08-24-88
Tank Use: M.V. FUEL
STG: P
Content: REG UNLEADED
Number Of Tanks: 1

CA FID UST:

Facility ID: 36003646
Regulated By: UTKA
Regulated ID: 00000073
Cortese Code: Not reported
SIC Code: Not reported
Facility Phone: Not reported
Mail To: Not reported
Mailing Address: 610 E STATE ST
Mailing Address 2: Not reported
Mailing City,St,Zip: ONTARIO 91761
Contact: Not reported
Contact Phone: Not reported
DUNs Number: Not reported
NPDES Number: Not reported
EPA ID: Not reported
Comments: Not reported
Status: Active

FINDS:

Registry ID: 110002643943

Click Here:

Environmental Interest/Information System:

RCRAInfo is a national information system that supports the Resource Conservation and Recovery Act (RCRA) program through the tracking of

Map ID
Direction
Distance
Elevation

MAP FINDINGS

Site

Database(s)

EDR ID Number
EPA ID Number

KEYSTONE AUTOMOTIVE PLATING (Continued)

1000389659

events and activities related to facilities that generate, transport, and treat, store, or dispose of hazardous waste. RCRAInfo allows RCRA program staff to track the notification, permit, compliance, and corrective action activities required under RCRA.

[Click this hyperlink](#) while viewing on your computer to access additional FINDS: detail in the EDR Site Report.

ECHO:

Envid: 1000389659
Registry ID: 110002643943
DFR URL: <http://echo.epa.gov/detailed-facility-report?fid=110002643943>
Name: KEYSTONE AUTOMOTIVE PLATING
Address: 610 E STATE ST
City,State,Zip: ONTARIO, CA 91761

EMI:

Name: KEYSTONE AUTO PLATING
Address: 610 E STATE ST
City,State,Zip: ONTARIO, CA 91761
Year: 1987
County Code: 36
Air Basin: SC
Facility ID: 23786
Air District Name: SC
SIC Code: 3471
Air District Name: SOUTH COAST AQMD
Community Health Air Pollution Info System: Not reported
Consolidated Emission Reporting Rule: Not reported
Total Organic Hydrocarbon Gases Tons/Yr: 0
Reactive Organic Gases Tons/Yr: 0
Carbon Monoxide Emissions Tons/Yr: 0
NOX - Oxides of Nitrogen Tons/Yr: 0
SOX - Oxides of Sulphur Tons/Yr: 0
Particulate Matter Tons/Yr: 0
Part. Matter 10 Micrometers and Smllr Tons/Yr:0

HAZNET:

Name: KEYSTONE AUTOMOTIVE PLATING
Address: 610 E STATE ST
Address 2: Not reported
City,State,Zip: ONTARIO, CA 917610000
Contact: JEFF SERRA/G.M.
Telephone: 9099864586
Mailing Name: Not reported
Mailing Address: 1754 CEDER

Year: 2002
Gepaid: CAD040507618
TSD EPA ID: CAD008302903
CA Waste Code: 331 - Off-specification, aged or surplus organics
Disposal Method: H01 - Transfer Station
Tons: 0.726

Year: 2001
Gepaid: CAD040507618
TSD EPA ID: NED981723513

Map ID
Direction
Distance
Elevation

MAP FINDINGS

Site

Database(s)

EDR ID Number
EPA ID Number

KEYSTONE AUTOMOTIVE PLATING (Continued)

1000389659

CA Waste Code:	131 - Aqueous solution (2 < pH < 12.5) containing reactive anions ...
Disposal Method:	T03 - Treatment, Incineration
Tons:	1.3761
Year:	1991
Gepaid:	CAD040507618
TSD EPA ID:	CAD097030993
CA Waste Code:	726 - Liquids with nickel >= 134 Mg./L
Disposal Method:	T01 - Treatment, Tank
Tons:	1.6054
Year:	1990
Gepaid:	CAD040507618
TSD EPA ID:	CAT000646117
CA Waste Code:	491 - Unspecified sludge waste
Disposal Method:	-
Tons:	2.4
Year:	1990
Gepaid:	CAD040507618
TSD EPA ID:	NVT330010000
CA Waste Code:	611 - Contaminated soil from site clean-up
Disposal Method:	-
Tons:	23.142
Year:	1990
Gepaid:	CAD040507618
TSD EPA ID:	NVT330010000
CA Waste Code:	223 - Unspecified oil-containing waste
Disposal Method:	-
Tons:	2.5705
Year:	1990
Gepaid:	CAD040507618
TSD EPA ID:	NVT330010000
CA Waste Code:	222 - Oil/water separation sludge
Disposal Method:	-
Tons:	2.3429
Year:	1990
Gepaid:	CAD040507618
TSD EPA ID:	HAHQ36017252
CA Waste Code:	214 - Unspecified solvent mixture
Disposal Method:	01 -
Tons:	3.753
Year:	1990
Gepaid:	CAD040507618
TSD EPA ID:	CAT000646117
CA Waste Code:	-
Disposal Method:	-
Tons:	1.4749
Year:	1990
Gepaid:	CAD040507618
TSD EPA ID:	CAD980883177
CA Waste Code:	223 - Unspecified oil-containing waste

Map ID
Direction
Distance
Elevation

MAP FINDINGS

Site

Database(s)

EDR ID Number
EPA ID Number

KEYSTONE AUTOMOTIVE PLATING (Continued)

1000389659

Disposal Method: R01 - Recycler
Tons: 4.17

[Click this hyperlink](#) while viewing on your computer to access 37 additional CA HAZNET: record(s) in the EDR Site Report.

Additional Info:

Year: 2001
Gen EPA ID: CAD040507618

Shipment Date: 20010824
Creation Date: 11/1/2001 0:00:00
Receipt Date: 20010906
Manifest ID: 20755915
Trans EPA ID: CAR000065599
Trans Name: Not reported
Trans 2 EPA ID: NJD986607380
Trans 2 Name: Not reported
TSDf EPA ID: NED981723513
Trans Name: Not reported
TSDf Alt EPA ID: Not reported
TSDf Alt Name: Not reported
Waste Code Description: 131 - Aqueous solution (2 < pH < 12.5) containing reactive anions (azide, bromate, chlorate, cyanide, fluoride, hypochlorite, nitrite, perchlorate, and sulfide anions)

RCRA Code: D002
Meth Code: T03 - Treatment, Incineration
Quantity Tons: 1.3761
Waste Quantity: 330
Quantity Unit: G
Additional Code 1: Not reported
Additional Code 2: Not reported
Additional Code 3: Not reported
Additional Code 4: Not reported
Additional Code 5: Not reported

Additional Info:

Year: 2002
Gen EPA ID: CAD040507618

Shipment Date: 20020121
Creation Date: 6/7/2002 18:30:54
Receipt Date: 20020130
Manifest ID: 21282148
Trans EPA ID: CAD982440364
Trans Name: Not reported
Trans 2 EPA ID: Not reported
Trans 2 Name: Not reported
TSDf EPA ID: CAD008302903
Trans Name: Not reported
TSDf Alt EPA ID: Not reported
TSDf Alt Name: Not reported
Waste Code Description: 331 - Off-specification, aged, or surplus organics
RCRA Code: D001
Meth Code: H01 - Transfer Station

Map ID
Direction
Distance
Elevation

MAP FINDINGS

Site

Database(s)

EDR ID Number
EPA ID Number

KEYSTONE AUTOMOTIVE PLATING (Continued)

1000389659

Quantity Tons: 0.726
Waste Quantity: 220
Quantity Unit: G
Additional Code 1: Not reported
Additional Code 2: Not reported
Additional Code 3: Not reported
Additional Code 4: Not reported
Additional Code 5: Not reported

San Bern. Co. Permit:

Name: KEYSTONE AUTOMOTIVE IND.
Address: 610 E STATE ST
City,State,Zip: ONTARIO, CA 91761
Region: SAN BERNARDINO
Facility ID: FA0004251
Owner: LKQ CORPORATION
Permit Number: PT0007491
Permit Category: HAZMAT HANDLER 11-25 EMPLOYEES (W/GEN PRMT)
Facility Status: INACTIVE
Expiration Date: 05/31/2009

Name: KEYSTONE AUTOMOTIVE IND.
Address: 610 E STATE ST
City,State,Zip: ONTARIO, CA 91761
Region: SAN BERNARDINO
Facility ID: FA0004251
Owner: LKQ CORPORATION
Permit Number: PT0007488
Permit Category: HAZARDOUS WASTE GENERATOR - 11-25 EMPLOYEES
Facility Status: INACTIVE
Expiration Date: 05/31/2009

HWTS:

Name: KEYSTONE AUTOMOTIVE PLATING
Address: 610 E STATE ST
Address 2: Not reported
City,State,Zip: ONTARIO, CA 917610000
EPA ID: CAD040507618
Inactive Date: 06/30/1993
Create Date: 07/23/1982
Last Act Date: 09/14/2004
Mailing Name: Not reported
Mailing Address: 1754 CEDER
Mailing Address 2: Not reported
Mailing City,State,Zip: ONTARIO, CA 917610000
Owner Name: KEYSTONE AUTOMOTIVE
Owner Address: --
Owner Address 2: Not reported
Owner City,State,Zip: ONTARIO, 99 917610000
Contact Name: JEFF SERRA/G.M.
Contact Address: 1754 CEDAR
Contact Address 2: Not reported
City,State,Zip: ONTARIO, CA 917610000

NAICS:

EPA ID: CAD040507618
Create Date: 2002-03-14 16:36:26.000

Map ID
Direction
Distance
Elevation

MAP FINDINGS

Site

Database(s)

EDR ID Number
EPA ID Number

KEYSTONE AUTOMOTIVE PLATING (Continued)

1000389659

NAICS Code: 332813
NAICS Description: Electroplating, Plating, Polishing, Anodizing, and Coloring
Issued EPA ID Date: 1982-07-23 00:00:00
Inactive Date: 1993-06-30 00:00:00
Facility Name: KEYSTONE AUTOMOTIVE PLATING
Facility Address: 610 E STATE ST
Facility Address 2: Not reported
Facility City: ONTARIO
Facility County: Not reported
Facility State: CA
Facility Zip: 917610000

EPA ID: CAD040507618
Create Date: 2002-03-14 16:36:26.000
NAICS Code: 332813
NAICS Description: Electroplating, Plating, Polishing, Anodizing, and Coloring
Issued EPA ID Date: 1982-07-23 00:00:00
Inactive Date: 1993-06-30 00:00:00
Facility Name: KEYSTONE AUTOMOTIVE PLATING
Facility Address: 610 E STATE ST
Facility Address 2: Not reported
Facility City: ONTARIO
Facility County: Not reported
Facility State: CA
Facility Zip: 917610000

K111
North
< 1/8
0.108 mi.
569 ft.

BASIC AUTO REPAIR
810 E HOLT BLVD
ONTARIO, CA 91761
Site 1 of 7 in cluster K

CERS HAZ WASTE
San Bern. Co. Permit
CERS
HWTS

S105697754
N/A

Relative:
Higher
Actual:
995 ft.

CERS HAZ WASTE:
Name: BASIC AUTO REPAIR
Address: 810 E HOLT BLVD
City,State,Zip: ONTARIO, CA 91761
Site ID: 97314
CERS ID: 10047163
CERS Description: Hazardous Waste Generator

San Bern. Co. Permit:

Name: BAR BASIC AUTO REPAIR
Address: 810 E HOLT BLVD
City,State,Zip: ONTARIO, CA 91761
Region: SAN BERNARDINO
Facility ID: FA0007584
Owner: GETAHUN, HENOK
Permit Number: PT0013028
Permit Category: HAZARDOUS MATERIALS 4-10 CHEMICALS
Facility Status: ACTIVE
Expiration Date: 01/31/2021

Name: BAR BASIC AUTO REPAIR
Address: 810 E HOLT BLVD
City,State,Zip: ONTARIO, CA 91761
Region: SAN BERNARDINO

Map ID
Direction
Distance
Elevation

MAP FINDINGS

Site

Database(s)

EDR ID Number
EPA ID Number

BASIC AUTO REPAIR (Continued)

S105697754

Facility ID: FA0007584
Owner: GETAHUN, HENOK
Permit Number: PT0013027
Permit Category: SMALL QUANTITY GENERATOR
Facility Status: ACTIVE
Expiration Date: 01/31/2021

Name: MARCORIS AUTO CENTER
Address: 810 E HOLT BLVD
City,State,Zip: ONTARIO, CA 91761
Region: SAN BERNARDINO
Facility ID: FA0004579
Owner: PALOS, NICHOLAS
Permit Number: PT0003301
Permit Category: SPECIAL HANDLER
Facility Status: INACTIVE
Expiration Date: 08/31/2001

Name: MARCORIS AUTO CENTER
Address: 810 E HOLT BLVD
City,State,Zip: ONTARIO, CA 91761
Region: SAN BERNARDINO
Facility ID: FA0004579
Owner: PALOS, NICHOLAS
Permit Number: PT0003302
Permit Category: SPECIAL GENERATOR
Facility Status: INACTIVE
Expiration Date: 08/31/2001

CERS:

Name: BASIC AUTO REPAIR
Address: 810 E HOLT BLVD
City,State,Zip: ONTARIO, CA 91761
Site ID: 97314
CERS ID: 10047163
CERS Description: Chemical Storage Facilities

Violations:

Site ID: 97314
Site Name: BASIC AUTO REPAIR
Violation Date: 07-17-2017
Citation: HSC 6.5 Multiple - California Health and Safety Code, Chapter 6.5, Section(s) Multiple
Violation Description: Hazardous Waste Generator Program - Operations/Maintenance - General
Violation Notes: Returned to compliance on 07/31/2017. Failure to note accumulation start date on labels (CCR 66262.34(f)(2))
Violation Division: San Bernardino County Fire Department
Violation Program: HW
Violation Source: CERS

Site ID: 97314
Site Name: BASIC AUTO REPAIR
Violation Date: 04-30-2020
Citation: 22 CCR 12 66262.12 - California Code of Regulations, Title 22, Chapter 12, Section(s) 66262.12
Violation Description: Failure to obtain an Identification Number prior to treating, storing, disposing of, transporting or offering for transportation any

Map ID
Direction
Distance
Elevation

MAP FINDINGS

Site

Database(s)

EDR ID Number
EPA ID Number

BASIC AUTO REPAIR (Continued)

S105697754

Violation Notes: hazardous waste.
OBSERVATION: The EPA ID assigned to the facility was found to be inactive since 2016. CORRECTIVE ACTION: Submit a signed certificate of compliance to indicate the EPA ID has been updated and activated.

Violation Division: San Bernardino County Fire Department
Violation Program: HW
Violation Source: CERS

Site ID: 97314
Site Name: BASIC AUTO REPAIR
Violation Date: 04-30-2020
Citation: 22 CCR 12 66262.34(f) - California Code of Regulations, Title 22, Chapter 12, Section(s) 66262.34(f)

Violation Description: Failure to properly label hazardous waste accumulation containers and portable tanks with the following requirements: "Hazardous Waste", name and address of the generator, physical and chemical characteristics of the Hazardous Waste, and starting accumulation date.

Violation Notes: OBSERVATION: The hazardous waste labels were found to be incomplete. CORRECTIVE ACTION: Submit a signed certificate of compliance and a photograph showing the waste containers have been properly labeled.

Violation Division: San Bernardino County Fire Department
Violation Program: HW
Violation Source: CERS

Site ID: 97314
Site Name: BASIC AUTO REPAIR
Violation Date: 09-03-2014
Citation: HSC 6.5 Multiple Sections - California Health and Safety Code, Chapter 6.5, Section(s) Multiple Sections

Violation Description: Haz Waste Generator Program - Operations/Maintenance - General

Violation Notes: Returned to compliance on 08/16/2017. Failure to keep hazardous waste containers closed when not in active use (CCR 66265.173(a)) The drums used to store waste oil and waste coolant were missing the caps. The containers must remain closed in order to prevent leaking in case the container is tipped over.

Violation Division: San Bernardino County Fire Department
Violation Program: HW
Violation Source: CERS

Site ID: 97314
Site Name: BASIC AUTO REPAIR
Violation Date: 09-03-2014
Citation: 22 CCR 16 66266.130 - California Code of Regulations, Title 22, Chapter 16, Section(s) 66266.130

Violation Description: Failure to properly handle, manage, label, and recycle used oil and fuel filters.

Violation Notes: Returned to compliance on 08/16/2017. The 55 gallon drum of used oil filters was missing the required labeling. The drum must be labeled "DRAINED USED OIL FILTERS" and include the accumulation start date. Properly label the drum of used oil filters as required within 30 days.

Violation Division: San Bernardino County Fire Department
Violation Program: HW
Violation Source: CERS

Site ID: 97314

Map ID
Direction
Distance
Elevation

MAP FINDINGS

Site

Database(s)

EDR ID Number
EPA ID Number

BASIC AUTO REPAIR (Continued)

S105697754

Site Name: BASIC AUTO REPAIR
Violation Date: 09-03-2014
Citation: HSC 6.95 25508(d) - California Health and Safety Code, Chapter 6.95, Section(s) 25508(d)
Violation Description: Failure to complete and/or electronically submit a business plan when storing/handling a hazardous material at or above reportable quantities.
Violation Notes: Returned to compliance on 09/13/2018. A Business Plan has not been submitted to the CERS website as required.
Violation Division: San Bernardino County Fire Department
Violation Program: HMRRP
Violation Source: CERS

Site ID: 97314
Site Name: BASIC AUTO REPAIR
Violation Date: 07-17-2017
Citation: HSC 6.5 25250.22 - California Health and Safety Code, Chapter 6.5, Section(s) 25250.22
Violation Description: Failure to properly manage used oil and/or fuel filters in accordance with the requirements.
Violation Notes: Returned to compliance on 08/16/2017.
Violation Division: San Bernardino County Fire Department
Violation Program: HW
Violation Source: CERS

Site ID: 97314
Site Name: BASIC AUTO REPAIR
Violation Date: 04-30-2020
Citation: HSC 6.95 25508.2 - California Health and Safety Code, Chapter 6.95, Section(s) 25508.2
Violation Description: Failure to annually review and electronically certify that the business plan is complete and accurate on or before the annual due date.
Violation Notes: OBSERVATION: The CERS plan was last updated on 9/13/2018. The plan is required to be updated annually. CORRECTIVE ACTION: Submit an annual update in CERS.
Violation Division: San Bernardino County Fire Department
Violation Program: HMRRP
Violation Source: CERS

Site ID: 97314
Site Name: BASIC AUTO REPAIR
Violation Date: 09-03-2014
Citation: HSC 6.5 Multiple Sections - California Health and Safety Code, Chapter 6.5, Section(s) Multiple Sections
Violation Description: Haz Waste Generator Program - Operations/Maintenance - General
Violation Notes: Returned to compliance on 08/16/2017. Failure to operate and maintain facility to prevent a fire, spill or release (CCR 66265.31) All of the hazardous waste containers were kept under a roof in secondary containment bins. However there was significant spillage in the secondary containment of the waste oil drums. There was some minor spillage in the secondary containment of the waste coolant drums. Clean out the secondary containment of all the hazardous waste containers and maintain them to prevent spillage. Secondary containment is not meant to collect drips and poor management, but only to contain contents in case of a breach of the primary container.
Violation Division: San Bernardino County Fire Department

Map ID
Direction
Distance
Elevation

MAP FINDINGS

Site

Database(s)

EDR ID Number
EPA ID Number

BASIC AUTO REPAIR (Continued)

S105697754

Violation Program: HW
Violation Source: CERS

Site ID: 97314
Site Name: BASIC AUTO REPAIR
Violation Date: 07-17-2017
Citation: HSC 6.5 Multiple - California Health and Safety Code, Chapter 6.5, Section(s) Multiple
Violation Description: Hazardous Waste Generator Program - Operations/Maintenance - General
Violation Notes: Returned to compliance on 08/16/2017. Failure to keep hazardous waste containers closed when not in active use (CCR 66265.173(a))
Violation Division: San Bernardino County Fire Department
Violation Program: HW
Violation Source: CERS

Site ID: 97314
Site Name: BASIC AUTO REPAIR
Violation Date: 07-17-2017
Citation: HSC 6.5 Multiple - California Health and Safety Code, Chapter 6.5, Section(s) Multiple
Violation Description: Hazardous Waste Generator Program - Operations/Maintenance - General
Violation Notes: Returned to compliance on 08/16/2017. Hazardous waste accumulation time exceeded (CCR 66262.34(a))
Violation Division: San Bernardino County Fire Department
Violation Program: HW
Violation Source: CERS

Site ID: 97314
Site Name: BASIC AUTO REPAIR
Violation Date: 07-17-2017
Citation: HSC 6.5 Multiple - California Health and Safety Code, Chapter 6.5, Section(s) Multiple
Violation Description: Hazardous Waste Generator Program - Operations/Maintenance - General
Violation Notes: Returned to compliance on 08/16/2017. Failure to manage hazardous waste lawfully (CHSC 25154)
Violation Division: San Bernardino County Fire Department
Violation Program: HW
Violation Source: CERS

Site ID: 97314
Site Name: BASIC AUTO REPAIR
Violation Date: 04-30-2020
Citation: 40 CFR 1 265.31 - U.S. Code of Federal Regulations, Title 40, Chapter 1, Section(s) 265.31
Violation Description: Failure to maintain and operate the facility to minimize the possibility of a fire, explosion, or any unplanned sudden or non-sudden release of hazardous waste or hazardous waste constituents to air, soil, or surface water which could threaten human health or the environment.
Violation Notes: OBSERVATION: Waste oil was found spilled in the containment area and on the ground. CORRECTIVE ACTION: Remove the waste oil spills and and manage spent absorbent and contaminated soil as a hazardous waste. Submit photos to this division demonstrating the spill has been properly removed and managed.
Violation Division: San Bernardino County Fire Department
Violation Program: HW
Violation Source: CERS

Map ID
Direction
Distance
Elevation

MAP FINDINGS

Site

Database(s)

EDR ID Number
EPA ID Number

BASIC AUTO REPAIR (Continued)

S105697754

Site ID: 97314
Site Name: BASIC AUTO REPAIR
Violation Date: 07-17-2017
Citation: HSC 6.5 Multiple - California Health and Safety Code, Chapter 6.5, Section(s) Multiple
Violation Description: Hazardous Waste Generator Program - Operations/Maintenance - General
Violation Notes: Returned to compliance on 07/31/2017. Failure to label hazardous waste containers (CCR 66262.34(f)(3))
Violation Division: San Bernardino County Fire Department
Violation Program: HW
Violation Source: CERS

Site ID: 97314
Site Name: BASIC AUTO REPAIR
Violation Date: 08-15-2018
Citation: HSC 6.95 25508(a)(1) - California Health and Safety Code, Chapter 6.95, Section(s) 25508(a)(1)
Violation Description: Failure to complete and electronically submit a business plan when storing/handling a hazardous material at or above reportable quantities.
Violation Notes: Returned to compliance on 09/13/2018. NON INSPECTION RELATED VIOLATION
Violation Division: San Bernardino County Fire Department
Violation Program: HMRRP
Violation Source: CERS

Site ID: 97314
Site Name: BASIC AUTO REPAIR
Violation Date: 04-30-2020
Citation: HSC 6.95 25508(a)(3) - California Health and Safety Code, Chapter 6.95, Section(s) 25508(a)(3)
Violation Description: Failure to complete and electronically submit hazardous material inventory information for all reportable hazardous materials on site at or above reportable quantities.
Violation Notes: OBSERVATION: The hazardous materials inventory in CERS was incomplete. Two 55 gallon drums of waste oil filters were observed that were not listed in the plan inventory. CORRECTIVE ACTION: Submit an update to the hazardous materials inventory.
Violation Division: San Bernardino County Fire Department
Violation Program: HMRRP
Violation Source: CERS

Site ID: 97314
Site Name: BASIC AUTO REPAIR
Violation Date: 07-17-2017
Citation: HSC 6.5 Multiple - California Health and Safety Code, Chapter 6.5, Section(s) Multiple
Violation Description: Hazardous Waste Generator Program - Operations/Maintenance - General
Violation Notes: Returned to compliance on 08/16/2017. Failure to operate and maintain facility to prevent a fire, spill or release (CCR 66265.31)
Violation Division: San Bernardino County Fire Department
Violation Program: HW
Violation Source: CERS

Site ID: 97314
Site Name: BASIC AUTO REPAIR
Violation Date: 07-17-2017
Citation: HSC 6.5 Multiple - California Health and Safety Code, Chapter 6.5,

Map ID
Direction
Distance
Elevation

MAP FINDINGS

Site

Database(s)

EDR ID Number
EPA ID Number

BASIC AUTO REPAIR (Continued)

S105697754

Section(s) Multiple
Violation Description: Hazardous Waste Generator Program - Operations/Maintenance - General
Violation Notes: Returned to compliance on 08/08/2017. Failure to complete hazardous waste labels (CCR 66262.34(f)(3))
Violation Division: San Bernardino County Fire Department
Violation Program: HW
Violation Source: CERS

Site ID: 97314
Site Name: BASIC AUTO REPAIR
Violation Date: 04-30-2020
Citation: 40 CFR 1 265.174 - U.S. Code of Federal Regulations, Title 40, Chapter 1, Section(s) 265.174
Violation Description: Failure to inspect hazardous waste storage areas at least weekly and look for leaking and deteriorating containers.
Violation Notes: OBSERVATION: A weekly inspection of the hazardous waste storage area is not being conducted. CORRECTIVE ACTION: Using the provided template submit a copy of the inspection log to demonstrate that the hazardous waste storage area is being inspected weekly.
Violation Division: San Bernardino County Fire Department
Violation Program: HW
Violation Source: CERS

Evaluation:
Eval General Type: Compliance Evaluation Inspection
Eval Date: 04-30-2020
Violations Found: Yes
Eval Type: Routine done by local agency
Eval Notes: Not reported
Eval Division: San Bernardino County Fire Department
Eval Program: HMRRP
Eval Source: CERS

Eval General Type: Compliance Evaluation Inspection
Eval Date: 04-30-2020
Violations Found: Yes
Eval Type: Routine done by local agency
Eval Notes: Not reported
Eval Division: San Bernardino County Fire Department
Eval Program: HW
Eval Source: CERS

Eval General Type: Compliance Evaluation Inspection
Eval Date: 07-17-2017
Violations Found: No
Eval Type: Routine done by local agency
Eval Notes: inspection
Eval Division: San Bernardino County Fire Department
Eval Program: HMRRP
Eval Source: CERS

Eval General Type: Compliance Evaluation Inspection
Eval Date: 07-17-2017
Violations Found: Yes
Eval Type: Routine done by local agency
Eval Notes: inspection
Eval Division: San Bernardino County Fire Department

Map ID
Direction
Distance
Elevation

MAP FINDINGS

Site

Database(s)

EDR ID Number
EPA ID Number

BASIC AUTO REPAIR (Continued)

S105697754

Eval Program: HW
Eval Source: CERS

Eval General Type: Other/Unknown
Eval Date: 07-31-2017
Violations Found: No
Eval Type: Other, not routine, done by local agency
Eval Notes: reinspection
Eval Division: San Bernardino County Fire Department
Eval Program: HW
Eval Source: CERS

Eval General Type: Other/Unknown
Eval Date: 08-15-2018
Violations Found: Yes
Eval Type: Other, not routine, done by local agency
Eval Notes: CERS ENFORCEMENT PROJECT
Eval Division: San Bernardino County Fire Department
Eval Program: HMRRP
Eval Source: CERS

Eval General Type: Compliance Evaluation Inspection
Eval Date: 09-03-2014
Violations Found: Yes
Eval Type: Routine done by local agency
Eval Notes: Routine inspection
Eval Division: San Bernardino County Fire Department
Eval Program: HMRRP
Eval Source: CERS

Eval General Type: Compliance Evaluation Inspection
Eval Date: 09-03-2014
Violations Found: Yes
Eval Type: Routine done by local agency
Eval Notes: Routine inspection
Eval Division: San Bernardino County Fire Department
Eval Program: HW
Eval Source: CERS

Enforcement Action:
Site ID: 97314
Site Name: BASIC AUTO REPAIR
Site Address: 810 E HOLT BLVD
Site City: ONTARIO
Site Zip: 91761
Enf Action Date: 09-03-2014
Enf Action Type: Notice of Violation (Unified Program)
Enf Action Description: Notice of Violation Issued by the Inspector at the Time of Inspection
Enf Action Notes: Not reported
Enf Action Division: San Bernardino County Fire Department
Enf Action Program: HMRRP
Enf Action Source: CERS

Site ID: 97314
Site Name: BASIC AUTO REPAIR
Site Address: 810 E HOLT BLVD
Site City: ONTARIO

Map ID
Direction
Distance
Elevation

MAP FINDINGS

Site

Database(s)

EDR ID Number
EPA ID Number

BASIC AUTO REPAIR (Continued)

S105697754

Site Zip: 91761
Enf Action Date: 09-03-2014
Enf Action Type: Notice of Violation (Unified Program)
Enf Action Description: Notice of Violation Issued by the Inspector at the Time of Inspection
Enf Action Notes: Not reported
Enf Action Division: San Bernardino County Fire Department
Enf Action Program: HW
Enf Action Source: CERS

Coordinates:
Site ID: 97314
Facility Name: BASIC AUTO REPAIR
Env Int Type Code: HMBP
Program ID: 10047163
Coord Name: Not reported
Ref Point Type Desc: Unknown
Latitude: 34.063061
Longitude: -117.638672

Affiliation:
Affiliation Type Desc: Property Owner
Entity Name: RAUL LEDESMA
Entity Title: Not reported
Affiliation Address: 828 E. HOLT BLVD
Affiliation City: ONTARIO
Affiliation State: CA
Affiliation Country: United States
Affiliation Zip: 91761
Affiliation Phone: (909) 983-6814

Affiliation Type Desc: Document Preparer
Entity Name: Richard Johnson
Entity Title: Not reported
Affiliation Address: Not reported
Affiliation City: Not reported
Affiliation State: Not reported
Affiliation Country: Not reported
Affiliation Zip: Not reported
Affiliation Phone: Not reported

Affiliation Type Desc: Facility Mailing Address
Entity Name: Mailing Address
Entity Title: Not reported
Affiliation Address: 810 E HOLT BLVD
Affiliation City: ONTARIO
Affiliation State: CA
Affiliation Country: Not reported
Affiliation Zip: 91761
Affiliation Phone: Not reported

Affiliation Type Desc: Operator
Entity Name: BASIC AUTO REPAIR
Entity Title: Not reported
Affiliation Address: Not reported
Affiliation City: Not reported
Affiliation State: Not reported

Map ID
Direction
Distance
Elevation

MAP FINDINGS

Site

Database(s)

EDR ID Number
EPA ID Number

BASIC AUTO REPAIR (Continued)

S105697754

Affiliation Country: Not reported
Affiliation Zip: Not reported
Affiliation Phone: (909) 984-8011

Affiliation Type Desc: CUPA District
Entity Name: San Bernardino County Fire
Entity Title: Not reported
Affiliation Address: 620 South E Street
Affiliation City: San Bernardino
Affiliation State: CA
Affiliation Country: Not reported
Affiliation Zip: 92415-0153
Affiliation Phone: (909) 386-8401

Affiliation Type Desc: Legal Owner
Entity Name: GETAHUN, HENOK
Entity Title: Not reported
Affiliation Address: 810 E HOLT BLVD
Affiliation City: ONTARIO
Affiliation State: CA
Affiliation Country: United States
Affiliation Zip: 91761
Affiliation Phone: (909) 984-8011

Affiliation Type Desc: Parent Corporation
Entity Name: BAR BASIC AUTO REPAIR
Entity Title: Not reported
Affiliation Address: Not reported
Affiliation City: Not reported
Affiliation State: Not reported
Affiliation Country: Not reported
Affiliation Zip: Not reported
Affiliation Phone: Not reported

Affiliation Type Desc: Environmental Contact
Entity Name: HENOK GETAHUN
Entity Title: Not reported
Affiliation Address: PO BOX 4621
Affiliation City: ONTARIO
Affiliation State: CA
Affiliation Country: Not reported
Affiliation Zip: 91761
Affiliation Phone: Not reported

HWTS:

Name: BASIC AUTO REPAIR
Address: 810 E HOLT BLVD
Address 2: Not reported
City,State,Zip: ONTARIO, CA 917611852
EPA ID: CAL000325061
Inactive Date: 06/30/2017
Create Date: 09/20/2007
Last Act Date: 11/07/2016
Mailing Name: Not reported
Mailing Address: 810 E HOLT BLVD
Mailing Address 2: Not reported

Map ID
 Direction
 Distance
 Elevation

MAP FINDINGS

Site

Database(s)

EDR ID Number
 EPA ID Number

BASIC AUTO REPAIR (Continued)

S105697754

Mailing City,State,Zip: ONTARIO, CA 917611852
 Owner Name: HENOK GETAHUN
 Owner Address: 810 E HOLT BLVD
 Owner Address 2: Not reported
 Owner City,State,Zip: ONTARIO, CA 917611852
 Contact Name: HENOK GETAHUN
 Contact Address: PO BOX 4261
 Contact Address 2: Not reported
 City,State,Zip: ONTARIO, CA 91761

NAICS:

EPA ID: CAL000325061
 Create Date: 2007-09-20 14:02:27.830
 NAICS Code: 811111
 NAICS Description: General Automotive Repair
 Issued EPA ID Date: 2007-09-20 14:02:27.80000
 Inactive Date: 2017-06-30 00:00:00
 Facility Name: BASIC AUTO REPAIR
 Facility Address: 810 E HOLT BLVD
 Facility Address 2: Not reported
 Facility City: ONTARIO
 Facility County: Not reported
 Facility State: CA
 Facility Zip: 917611852

**I112
 NW
 < 1/8
 0.108 mi.
 569 ft.**

**CADET CLEANERS
 668 E HOLT BLVD
 ONTARIO, CA 91761**

**DRYCLEANERS S121696883
 N/A**

Site 2 of 8 in cluster I

**Relative:
 Higher**

DRYCLEAN SOUTH COAST:

**Actual:
 996 ft.**

Name: CADET CLEANERS
 Address: 668 E HOLT BLVD
 City,State,Zip: ONTARIO, CA 91761
 Facility ID: 19481
 Application Number: 00589B
 Permit Number: E2125B
 Status: O
 Representative Name: Not reported
 Representative Telephone: Not reported
 Permit Status: INACTIVE
 BCAT Number: 000234
 BCAT Description: DRY CLEANING EQUIP PERCHLOROETHYLENE
 CCAT Number: 10
 CCAT Description: SOLVATION UNIT
 UTM East: 440.79998779
 UTM North: 3769.1000977

Map ID
 Direction
 Distance
 Elevation

MAP FINDINGS

Site

Database(s)

EDR ID Number
 EPA ID Number

I113 **CADET DRY CLEANERS** **EDR Hist Cleaner** **1019947011**
NW **668 E HOLT BLVD** **N/A**
< 1/8 **ONTARIO, CA 91761**
0.108 mi.
569 ft. **Site 3 of 8 in cluster I**
Relative: EDR Hist Cleaner
Higher
Actual: Year: Name: Type:
996 ft. 1975 CADET CLEANERS Drycleaning Plants, Except Rugs
 1976 CADET CLEANERS Drycleaning Plants, Except Rugs
 1977 CADET DRY CLEANERS Drycleaning Plants, Except Rugs
 1978 CADET DRY CLEANERS Drycleaning Plants, Except Rugs

H114 **GRIFFITH'S RADIATOR SERVICE** **RCRA NonGen / NLR** **1024787385**
North **766 E HOLT BLVD** **CAL000031664**
< 1/8 **ONTARIO, CA 91761**
0.108 mi.
572 ft. **Site 2 of 3 in cluster H**
Relative: RCRA NonGen / NLR:
Higher Date Form Received by Agency: 1990-05-16 00:00:00.0
Actual: Handler Name: GRIFFITH'S RADIATOR SERVICE
996 ft. Handler Address: 766 E HOLT BLVD
 Handler City,State,Zip: ONTARIO, CA 91761-1850
 EPA ID: CAL000031664
 Contact Name: BRYANT ESPINOZA
 Contact Address: 1540 N AMBER CT
 Contact City,State,Zip: ONTARIO, CA 91762
 Contact Telephone: 909-641-0038
 Contact Fax: Not reported
 Contact Email: NOSCRAZY2005@YAHOO.COM
 Contact Title: Not reported
 EPA Region: 09
 Land Type: Not reported
 Federal Waste Generator Description: Not a generator, verified
 Non-Notifier: Not reported
 Biennial Report Cycle: Not reported
 Accessibility: Not reported
 Active Site Indicator: Handler Activities
 State District Owner: Not reported
 State District: Not reported
 Mailing Address: 766 E HOLT BLVD
 Mailing City,State,Zip: ONTARIO, CA 91761-1850
 Owner Name: ROGER ALAN GRIFFITH
 Owner Type: Other
 Operator Name: BRYANT ESPINOZA
 Operator Type: Other
 Short-Term Generator Activity: No
 Importer Activity: No
 Mixed Waste Generator: No
 Transporter Activity: No
 Transfer Facility Activity: No
 Recycler Activity with Storage: No
 Small Quantity On-Site Burner Exemption: No
 Smelting Melting and Refining Furnace Exemption: No
 Underground Injection Control: No
 Off-Site Waste Receipt: No
 Universal Waste Indicator: Yes
 Universal Waste Destination Facility: Yes

Map ID
 Direction
 Distance
 Elevation

MAP FINDINGS

Site

Database(s)

EDR ID Number
 EPA ID Number

GRIFFITH'S RADIATOR SERVICE (Continued)

1024787385

Federal Universal Waste:	No
Active Site Fed-Reg Treatment Storage and Disposal Facility:	Not reported
Active Site Converter Treatment storage and Disposal Facility:	Not reported
Active Site State-Reg Treatment Storage and Disposal Facility:	Not reported
Active Site State-Reg Handler:	---
Federal Facility Indicator:	Not reported
Hazardous Secondary Material Indicator:	N
Sub-Part K Indicator:	Not reported
Commercial TSD Indicator:	No
Treatment Storage and Disposal Type:	Not reported
2018 GPRA Permit Baseline:	Not on the Baseline
2018 GPRA Renewals Baseline:	Not on the Baseline
Permit Renewals Workload Universe:	Not reported
Permit Workload Universe:	Not reported
Permit Progress Universe:	Not reported
Post-Closure Workload Universe:	Not reported
Closure Workload Universe:	Not reported
202 GPRA Corrective Action Baseline:	No
Corrective Action Workload Universe:	No
Subject to Corrective Action Universe:	No
Non-TSDFs Where RCRA CA has Been Imposed Universe:	No
TSDFs Potentially Subject to CA Under 3004 (u)/(v) Universe:	No
TSDFs Only Subject to CA under Discretionary Auth Universe:	No
Corrective Action Priority Ranking:	No NCAPS ranking
Environmental Control Indicator:	No
Institutional Control Indicator:	No
Human Exposure Controls Indicator:	N/A
Groundwater Controls Indicator:	N/A
Operating TSDF Universe:	Not reported
Full Enforcement Universe:	Not reported
Significant Non-Complier Universe:	No
Unaddressed Significant Non-Complier Universe:	No
Addressed Significant Non-Complier Universe:	No
Significant Non-Complier With a Compliance Schedule Universe:	No
Financial Assurance Required:	Not reported
Handler Date of Last Change:	2018-09-05 15:41:18.0
Recognized Trader-Importer:	No
Recognized Trader-Exporter:	No
Importer of Spent Lead Acid Batteries:	No
Exporter of Spent Lead Acid Batteries:	No
Recycler Activity Without Storage:	No
Manifest Broker:	No
Sub-Part P Indicator:	No

Handler - Owner Operator:	
Owner/Operator Indicator:	Owner
Owner/Operator Name:	ROGER ALAN GRIFFITH
Legal Status:	Other
Date Became Current:	Not reported
Date Ended Current:	Not reported
Owner/Operator Address:	1389 N TULARE WAY
Owner/Operator City,State,Zip:	UPLAND, CA 91786
Owner/Operator Telephone:	909-986-8296
Owner/Operator Telephone Ext:	Not reported
Owner/Operator Fax:	Not reported
Owner/Operator Email:	Not reported

Map ID
Direction
Distance
Elevation

MAP FINDINGS

Site

Database(s)

EDR ID Number
EPA ID Number

GRIFFITH'S RADIATOR SERVICE (Continued)

1024787385

Owner/Operator Indicator: Operator
Owner/Operator Name: BRYANT ESPINOZA
Legal Status: Other
Date Became Current: Not reported
Date Ended Current: Not reported
Owner/Operator Address: 1540 N AMBER CT
Owner/Operator City,State,Zip: ONTARIO, CA 91762
Owner/Operator Telephone: 909-641-0038
Owner/Operator Telephone Ext: Not reported
Owner/Operator Fax: Not reported
Owner/Operator Email: Not reported

Historic Generators:

Receive Date: 1990-05-16 00:00:00.0
Handler Name: GRIFFITH'S RADIATOR SERVICE
Federal Waste Generator Description: Not a generator, verified
State District Owner: Not reported
Large Quantity Handler of Universal Waste: No
Recognized Trader Importer: No
Recognized Trader Exporter: No
Spent Lead Acid Battery Importer: No
Spent Lead Acid Battery Exporter: No
Current Record: Yes
Non Storage Recycler Activity: Not reported
Electronic Manifest Broker: Not reported

List of NAICS Codes and Descriptions:

NAICS Code: 811111
NAICS Description: GENERAL AUTOMOTIVE REPAIR

Facility Has Received Notices of Violations:

Violations: No Violations Found

Evaluation Action Summary:

Evaluations: No Evaluations Found

H115
North
< 1/8
0.108 mi.
572 ft.

GRIFFITH RADIATOR SALES
766 E HOLT BLVD
ONTARIO, CA 91761
Site 3 of 3 in cluster H

CERS HAZ WASTE **S102040144**
San Bern. Co. Permit **N/A**
CERS

Relative:
Higher
Actual:
996 ft.

CERS HAZ WASTE:
Name: GRIFFITH RADIATOR SALES
Address: 766 E HOLT BLVD
City,State,Zip: ONTARIO, CA 91761
Site ID: 120757
CERS ID: 10039888
CERS Description: Hazardous Waste Generator

San Bern. Co. Permit:

Name: GRIFFITH RADIATOR SALES
Address: 766 E HOLT BLVD
City,State,Zip: ONTARIO, CA 91761

Map ID
Direction
Distance
Elevation

MAP FINDINGS

Site

Database(s)

EDR ID Number
EPA ID Number

GRIFFITH RADIATOR SALES (Continued)

S102040144

Region: SAN BERNARDINO
Facility ID: FA0003566
Owner: GRIFFITH, ROGER
Permit Number: PT0005415
Permit Category: HAZARDOUS MATERIALS 1-3 CHEMICALS
Facility Status: ACTIVE
Expiration Date: 08/31/2020

Name: GRIFFITH RADIATOR SALES
Address: 766 E HOLT BLVD
City,State,Zip: ONTARIO, CA 91761
Region: SAN BERNARDINO
Facility ID: FA0003566
Owner: GRIFFITH, ROGER
Permit Number: PT0005416
Permit Category: SMALL QUANTITY GENERATOR
Facility Status: ACTIVE
Expiration Date: 08/31/2020

CERS:

Name: GRIFFITH RADIATOR SALES
Address: 766 E HOLT BLVD
City,State,Zip: ONTARIO, CA 91761
Site ID: 120757
CERS ID: 10039888
CERS Description: Chemical Storage Facilities

Violations:

Site ID: 120757
Site Name: GRIFFITH RADIATOR SALES
Violation Date: 08-08-2017
Citation: HSC 6.5 Multiple - California Health and Safety Code, Chapter 6.5, Section(s) Multiple
Violation Description: Hazardous Waste Generator Program - Operations/Maintenance - General
Violation Notes: Failure to note accumulation start date on labels (CCR 66262.34(f)(2))
Any tank or container holding a hazardous waste must be properly labeled. Proper labeling includes the following information: the words G Hazardous Waste, G generator name and address, hazardous properties of the waste, composition & physical state of the waste, and the accumulation start date. Observed all of the containers of hazardous waste missing accumulation start dates. Compliance requirement:
-Submit photographs showing that the containers have been properly labeled.
Violation Division: San Bernardino County Fire Department
Violation Program: HW
Violation Source: CERS

Site ID: 120757
Site Name: GRIFFITH RADIATOR SALES
Violation Date: 08-08-2017
Citation: HSC 6.5 25250.22 - California Health and Safety Code, Chapter 6.5, Section(s) 25250.22
Violation Description: Failure to properly manage used oil and/or fuel filters in accordance with the requirements.
Violation Notes: Drained used oil filter containers shall be kept closed except for when filters are being added or removed. Drained used oil filters shall be managed in accordance with all laws and regulations. Used oil

Map ID
Direction
Distance
Elevation

MAP FINDINGS

Site

Database(s)

EDR ID Number
EPA ID Number

GRIFFITH RADIATOR SALES (Continued)

S102040144

filters must be managed within one year of the date of accumulation.
Observed a 55-gallon drum of drained used oil filters missing the accumulation start date. Compliance Requirement: -Submit a signed statement that the container of used oil filters has been labeled with the words G Drained used oil filtersG and the accumulation start date.

Violation Division: San Bernardino County Fire Department
Violation Program: HW
Violation Source: CERS

Site ID: 120757
Site Name: GRIFFITH RADIATOR SALES
Violation Date: 06-03-2014
Citation: HSC 6.67 Multiple - California Health and Safety Code, Chapter 6.67, Section(s) Multiple

Violation Description: Haz Waste Generator Program - Operations/Maintenance - General
Violation Notes: Failure to note accumulation start date on labels (CCR 66262.34(f)(2))
Violation Division: San Bernardino County Fire Department
Violation Program: HW
Violation Source: CERS

Site ID: 120757
Site Name: GRIFFITH RADIATOR SALES
Violation Date: 08-08-2017
Citation: HSC 6.95 25508(a)(1) - California Health and Safety Code, Chapter 6.95, Section(s) 25508(a)(1)

Violation Description: Failure to complete and electronically submit a business plan when storing/handling a hazardous material at or above reportable quantities.
Violation Notes: This facility has not submitted the Business Plan elements into CERS.
Violation Division: San Bernardino County Fire Department
Violation Program: HMRRP
Violation Source: CERS

Site ID: 120757
Site Name: GRIFFITH RADIATOR SALES
Violation Date: 08-08-2017
Citation: HSC 6.95 25508.2 - California Health and Safety Code, Chapter 6.95, Section(s) 25508.2

Violation Description: Failure to annually review and electronically certify that the business plan is complete and accurate on or before the annual due date.
Violation Notes: This facility has not submitted an update to the Business Plan elements within the previous year.
Violation Division: San Bernardino County Fire Department
Violation Program: HMRRP
Violation Source: CERS

Site ID: 120757
Site Name: GRIFFITH RADIATOR SALES
Violation Date: 06-03-2014
Citation: HSC 6.67 Multiple - California Health and Safety Code, Chapter 6.67, Section(s) Multiple

Violation Description: Haz Waste Generator Program - Operations/Maintenance - General
Violation Notes: Failure to complete hazardous waste labels (CCR 66262.34(f)(3))
Violation Division: San Bernardino County Fire Department
Violation Program: HW
Violation Source: CERS

Map ID
Direction
Distance
Elevation

MAP FINDINGS

Site

Database(s)

EDR ID Number
EPA ID Number

GRIFFITH RADIATOR SALES (Continued)

S102040144

Site ID: 120757
Site Name: GRIFFITH RADIATOR SALES
Violation Date: 06-03-2014
Citation: HSC 6.95 Multiple - California Health and Safety Code, Chapter 6.95, Section(s) Multiple
Violation Description: Business Plan Program - Administration/Documentation - General
Violation Notes: Failure to submit a corrected Business Plan within 30 days after notification of deficiencies (CHSC 25508)
Violation Division: San Bernardino County Fire Department
Violation Program: HMRRP
Violation Source: CERS

Site ID: 120757
Site Name: GRIFFITH RADIATOR SALES
Violation Date: 08-08-2017
Citation: HSC 6.5 Multiple - California Health and Safety Code, Chapter 6.5, Section(s) Multiple
Violation Description: Hazardous Waste Generator Program - Operations/Maintenance - General
Violation Notes: Hazardous waste accumulation time exceeded (CCR 66262.34(a)) All hazardous waste shall be removed from the facility under the appropriate manifest within 180 days of accumulation. Observed a 55-gallon drum of waste sludge and three 55-gallon drums of waste coolant stored on site for longer than 180 days. Compliance Requirement: -Submit a copy of a hazardous waste manifest for the removal of the wastes.
Violation Division: San Bernardino County Fire Department
Violation Program: HW
Violation Source: CERS

Site ID: 120757
Site Name: GRIFFITH RADIATOR SALES
Violation Date: 06-03-2014
Citation: HSC 6.67 Multiple - California Health and Safety Code, Chapter 6.67, Section(s) Multiple
Violation Description: Haz Waste Generator Program - Operations/Maintenance - General
Violation Notes: Failure to label hazardous waste containers (CCR 66262.34(f)(3))
Violation Division: San Bernardino County Fire Department
Violation Program: HW
Violation Source: CERS

Site ID: 120757
Site Name: GRIFFITH RADIATOR SALES
Violation Date: 08-08-2017
Citation: HSC 6.5 Multiple - California Health and Safety Code, Chapter 6.5, Section(s) Multiple
Violation Description: Hazardous Waste Generator Program - Operations/Maintenance - General
Violation Notes: Failure to label hazardous waste containers (CCR 66262.34(f)(3)) Any tank or container holding a hazardous waste must be properly labeled. Proper labeling includes the following information: the words G Hazardous Waste, G generator name and address, hazardous properties of the waste, composition & physical state of the waste, and the accumulation start date. Observed all of the containers of hazardous waste missing hazardous waste labels. Compliance requirement: -Submit photographs showing that the containers have been properly labeled.
Violation Division: San Bernardino County Fire Department
Violation Program: HW
Violation Source: CERS

Map ID
Direction
Distance
Elevation

MAP FINDINGS

Site

Database(s)

EDR ID Number
EPA ID Number

GRIFFITH RADIATOR SALES (Continued)

S102040144

Site ID: 120757
Site Name: GRIFFITH RADIATOR SALES
Violation Date: 06-03-2014
Citation: HSC 6.67 Multiple - California Health and Safety Code, Chapter 6.67, Section(s) Multiple
Violation Description: Haz Waste Generator Program - Operations/Maintenance - General
Violation Notes: Failure to manage hazardous waste lawfully (CHSC 25154)
Violation Division: San Bernardino County Fire Department
Violation Program: HW
Violation Source: CERS

Site ID: 120757
Site Name: GRIFFITH RADIATOR SALES
Violation Date: 06-03-2014
Citation: HSC 6.67 Multiple - California Health and Safety Code, Chapter 6.67, Section(s) Multiple
Violation Description: Haz Waste Generator Program - Administration/Documentation - General
Violation Notes: Returned to compliance on 06/08/2017. Failure to obtain an EPA ID Number (CCR 66262.12(a))
Violation Division: San Bernardino County Fire Department
Violation Program: HW
Violation Source: CERS

Site ID: 120757
Site Name: GRIFFITH RADIATOR SALES
Violation Date: 08-08-2017
Citation: HSC 6.5 Multiple - California Health and Safety Code, Chapter 6.5, Section(s) Multiple
Violation Description: Hazardous Waste Generator Program - Operations/Maintenance - General
Violation Notes: Failure to complete hazardous waste labels (CCR 66262.34(f)(3)) Any tank or container holding a hazardous waste must be properly labeled. Proper labeling includes the following information: the words G Hazardous Waste, G generator name and address, hazardous properties of the waste, composition & physical state of the waste, and the accumulation start date. Observed all of the containers of hazardous waste without completed labels. Compliance requirement: -Submit photographs showing that the containers have been properly labeled.
Violation Division: San Bernardino County Fire Department
Violation Program: HW
Violation Source: CERS

Evaluation:
Eval General Type: Compliance Evaluation Inspection
Eval Date: 06-03-2014
Violations Found: Yes
Eval Type: Routine done by local agency
Eval Notes: Routine inspection
Eval Division: San Bernardino County Fire Department
Eval Program: HMRRP
Eval Source: CERS

Eval General Type: Compliance Evaluation Inspection
Eval Date: 06-03-2014
Violations Found: Yes
Eval Type: Routine done by local agency
Eval Notes: Routine inspection
Eval Division: San Bernardino County Fire Department

Map ID
Direction
Distance
Elevation

MAP FINDINGS

Site

Database(s)

EDR ID Number
EPA ID Number

GRIFFITH RADIATOR SALES (Continued)

S102040144

Eval Program: HW
Eval Source: CERS

Eval General Type: Compliance Evaluation Inspection
Eval Date: 08-08-2017
Violations Found: Yes
Eval Type: Routine done by local agency
Eval Notes: ROUTINE GENERATOR INSPECTION-GRIFFITH RADIATOR
Eval Division: San Bernardino County Fire Department
Eval Program: HW
Eval Source: CERS

Eval General Type: Compliance Evaluation Inspection
Eval Date: 08-08-2017
Violations Found: Yes
Eval Type: Routine done by local agency
Eval Notes: ROUTINE HANDLER INSPECTION-GRIFFITH RADIATOR
Eval Division: San Bernardino County Fire Department
Eval Program: HMRRP
Eval Source: CERS

Enforcement Action:

Site ID: 120757
Site Name: GRIFFITH RADIATOR SALES
Site Address: 766 E HOLT BLVD
Site City: ONTARIO
Site Zip: 91761
Enf Action Date: 06-03-2014
Enf Action Type: Notice of Violation (Unified Program)
Enf Action Description: Notice of Violation Issued by the Inspector at the Time of Inspection
Enf Action Notes: Not reported
Enf Action Division: San Bernardino County Fire Department
Enf Action Program: HMRRP
Enf Action Source: CERS

Site ID: 120757
Site Name: GRIFFITH RADIATOR SALES
Site Address: 766 E HOLT BLVD
Site City: ONTARIO
Site Zip: 91761
Enf Action Date: 06-03-2014
Enf Action Type: Notice of Violation (Unified Program)
Enf Action Description: Notice of Violation Issued by the Inspector at the Time of Inspection
Enf Action Notes: Not reported
Enf Action Division: San Bernardino County Fire Department
Enf Action Program: HW
Enf Action Source: CERS

Coordinates:

Site ID: 120757
Facility Name: GRIFFITH RADIATOR SALES
Env Int Type Code: HMBP
Program ID: 10039888
Coord Name: Not reported
Ref Point Type Desc: Unknown
Latitude: 34.063042

Map ID
Direction
Distance
Elevation

MAP FINDINGS

Site

Database(s)

EDR ID Number
EPA ID Number

GRIFFITH RADIATOR SALES (Continued)

S102040144

Longitude: -117.639122

Affiliation:

Affiliation Type Desc: CUPA District
Entity Name: San Bernardino County Fire
Entity Title: Not reported
Affiliation Address: 620 South E Street
Affiliation City: San Bernardino
Affiliation State: CA
Affiliation Country: Not reported
Affiliation Zip: 92415-0153
Affiliation Phone: (909) 386-8401

Affiliation Type Desc: Parent Corporation
Entity Name: GRIFFITH RADIATOR SALES
Entity Title: Not reported
Affiliation Address: Not reported
Affiliation City: Not reported
Affiliation State: Not reported
Affiliation Country: Not reported
Affiliation Zip: Not reported
Affiliation Phone: Not reported

Affiliation Type Desc: Facility Mailing Address
Entity Name: Mailing Address
Entity Title: Not reported
Affiliation Address: 766 EAST HOLT BLVD
Affiliation City: ONTARIO
Affiliation State: CA
Affiliation Country: Not reported
Affiliation Zip: 91761
Affiliation Phone: Not reported

Affiliation Type Desc: Legal Owner
Entity Name: GRIFFITH, ROGER
Entity Title: Not reported
Affiliation Address: 1389 TULARE WAY
Affiliation City: UPLAND
Affiliation State: CA
Affiliation Country: United States
Affiliation Zip: 91786
Affiliation Phone: (909) 986-4160

1116
NW
< 1/8
0.110 mi.
581 ft.

CARDENAS MARKETS #5
720 E HOLT BLVD
ONTARIO, CA 91761
Site 4 of 8 in cluster I

RCRA NonGen / NLR 1025877302
CAL000450440

Relative:
Higher
Actual:
997 ft.

RCRA NonGen / NLR:
Date Form Received by Agency: 2019-11-04 00:00:00.0
Handler Name: CARDENAS MARKETS #5
Handler Address: 720 E HOLT BLVD
Handler City,State,Zip: ONTARIO, CA 91761-1850
EPA ID: CAL000450440
Contact Name: MIRNA RUACHO

Map ID
Direction
Distance
Elevation

MAP FINDINGS

Site

Database(s)

EDR ID Number
EPA ID Number

CARDENAS MARKETS #5 (Continued)

1025877302

Contact Address:	2501 E. GUASTI RD.
Contact City,State,Zip:	ONTARIO, CA 91761
Contact Telephone:	909-470-7135
Contact Fax:	Not reported
Contact Email:	MRUACHO@CMKTS.COM
Contact Title:	Not reported
EPA Region:	09
Land Type:	Not reported
Federal Waste Generator Description:	Not a generator, verified
Non-Notifier:	Not reported
Biennial Report Cycle:	Not reported
Accessibility:	Not reported
Active Site Indicator:	Not reported
State District Owner:	Not reported
State District:	Not reported
Mailing Address:	2501 E GUASTI RD
Mailing City,State,Zip:	ONTARIO, CA 91761-3631
Owner Name:	CARDENAS MARKETS INC
Owner Type:	Other
Operator Name:	MIRNA RUACHO
Operator Type:	Other
Short-Term Generator Activity:	No
Importer Activity:	No
Mixed Waste Generator:	No
Transporter Activity:	No
Transfer Facility Activity:	No
Recycler Activity with Storage:	No
Small Quantity On-Site Burner Exemption:	No
Smelting Melting and Refining Furnace Exemption:	No
Underground Injection Control:	No
Off-Site Waste Receipt:	No
Universal Waste Indicator:	No
Universal Waste Destination Facility:	No
Federal Universal Waste:	No
Active Site Fed-Reg Treatment Storage and Disposal Facility:	Not reported
Active Site Converter Treatment storage and Disposal Facility:	Not reported
Active Site State-Reg Treatment Storage and Disposal Facility:	Not reported
Active Site State-Reg Handler:	---
Federal Facility Indicator:	Not reported
Hazardous Secondary Material Indicator:	N
Sub-Part K Indicator:	Not reported
Commercial TSD Indicator:	No
Treatment Storage and Disposal Type:	Not reported
2018 GPRC Permit Baseline:	Not on the Baseline
2018 GPRC Renewals Baseline:	Not on the Baseline
Permit Renewals Workload Universe:	Not reported
Permit Workload Universe:	Not reported
Permit Progress Universe:	Not reported
Post-Closure Workload Universe:	Not reported
Closure Workload Universe:	Not reported
202 GPRC Corrective Action Baseline:	No
Corrective Action Workload Universe:	No
Subject to Corrective Action Universe:	No
Non-TSDs Where RCRA CA has Been Imposed Universe:	No
TSDs Potentially Subject to CA Under 3004 (u)/(v) Universe:	No
TSDs Only Subject to CA under Discretionary Auth Universe:	No
Corrective Action Priority Ranking:	No NCAPS ranking

Map ID
Direction
Distance
Elevation

MAP FINDINGS

Site

Database(s)

EDR ID Number
EPA ID Number

CARDENAS MARKETS #5 (Continued)

1025877302

Environmental Control Indicator:	No
Institutional Control Indicator:	No
Human Exposure Controls Indicator:	N/A
Groundwater Controls Indicator:	N/A
Operating TSDU Universe:	Not reported
Full Enforcement Universe:	Not reported
Significant Non-Complier Universe:	No
Unaddressed Significant Non-Complier Universe:	No
Addressed Significant Non-Complier Universe:	No
Significant Non-Complier With a Compliance Schedule Universe:	No
Financial Assurance Required:	Not reported
Handler Date of Last Change:	2019-11-08 14:10:35.0
Recognized Trader-Importer:	No
Recognized Trader-Exporter:	No
Importer of Spent Lead Acid Batteries:	No
Exporter of Spent Lead Acid Batteries:	No
Recycler Activity Without Storage:	No
Manifest Broker:	No
Sub-Part P Indicator:	No

Handler - Owner Operator:

Owner/Operator Indicator:	Owner
Owner/Operator Name:	CARDENAS MARKETS INC
Legal Status:	Other
Date Became Current:	Not reported
Date Ended Current:	Not reported
Owner/Operator Address:	2501 E GUASTI RD
Owner/Operator City,State,Zip:	ONTARIO, CA 91761-3631
Owner/Operator Telephone:	909-923-7426
Owner/Operator Telephone Ext:	Not reported
Owner/Operator Fax:	Not reported
Owner/Operator Email:	Not reported

Owner/Operator Indicator:	Operator
Owner/Operator Name:	MIRNA RUACHO
Legal Status:	Other
Date Became Current:	Not reported
Date Ended Current:	Not reported
Owner/Operator Address:	2501 E. GUASTI RD.
Owner/Operator City,State,Zip:	ONTARIO, CA 91761
Owner/Operator Telephone:	909-470-7135
Owner/Operator Telephone Ext:	Not reported
Owner/Operator Fax:	Not reported
Owner/Operator Email:	Not reported

Historic Generators:

Receive Date:	2019-11-04 00:00:00.0
Handler Name:	CARDENAS MARKETS #5
Federal Waste Generator Description:	Not a generator, verified
State District Owner:	Not reported
Large Quantity Handler of Universal Waste:	No
Recognized Trader Importer:	No
Recognized Trader Exporter:	No
Spent Lead Acid Battery Importer:	No
Spent Lead Acid Battery Exporter:	No

Map ID
Direction
Distance
Elevation

MAP FINDINGS

Site

Database(s)

EDR ID Number
EPA ID Number

CARDENAS MARKETS #5 (Continued)

1025877302

Current Record: Yes
Non Storage Recycler Activity: Not reported
Electronic Manifest Broker: Not reported

List of NAICS Codes and Descriptions:

NAICS Code: 454390
NAICS Description: OTHER DIRECT SELLING ESTABLISHMENTS

Facility Has Received Notices of Violations:

Violations: No Violations Found

Evaluation Action Summary:

Evaluations: No Evaluations Found

I117
NW
< 1/8
0.110 mi.
581 ft.

CARDENAS MARKETS #5
720 E HOLT BLVD
ONTARIO, CA 91761
Site 5 of 8 in cluster I

CERS HAZ WASTE
HAZNET
San Bern. Co. Permit
CERS
HWTS

S118839830
N/A

Relative:
Higher
Actual:
997 ft.

CERS HAZ WASTE:
Name: CARDENAS MARKETS #5
Address: 720 E HOLT BLVD
City,State,Zip: ONTARIO, CA 91761
Site ID: 16432
CERS ID: 10615237
CERS Description: Hazardous Waste Generator

HAZNET:

Name: CARDENAS MARKETS #5
Address: 720 E HOLT BLVD
Address 2: Not reported
City,State,Zip: ONTARIO, CA 917613631
Contact: MIRNA RUACHO
Telephone: 9094707135
Mailing Name: Not reported
Mailing Address: 2501 E GUASTI RD

Year: 2019
Gepaid: CAL000333477
TSD EPA ID: CAD008364432
CA Waste Code: 214 - Unspecified solvent mixture
Disposal Method: H141 - Storage, Bulking, And/Or Transfer Off Site--No Treatment/Reovery (H010-H129) Or (H131-H135)
Tons: 0.00850

Year: 2019
Gepaid: CAL000333477
TSD EPA ID: CAD008364432
CA Waste Code: 122 - Alkaline solution without metals pH >= 12.5
Disposal Method: H141 - Storage, Bulking, And/Or Transfer Off Site--No Treatment/Reovery (H010-H129) Or (H131-H135)
Tons: 0.00600

Year: 2019

Map ID
Direction
Distance
Elevation

MAP FINDINGS

Site

Database(s)

EDR ID Number
EPA ID Number

CARDENAS MARKETS #5 (Continued)

S118839830

Gepaid:	CAL000333477
TSD EPA ID:	CAD008364432
CA Waste Code:	791 - Liquids with pH <= 2
Disposal Method:	H141 - Storage, Bulking, And/Or Transfer Off Site--No Treatment/Reovery (H010-H129) Or (H131-H135)
Tons:	0.00100
Year:	2019
Gepaid:	CAL000333477
TSD EPA ID:	CAD008364432
CA Waste Code:	131 - Aqueous solution (2 < pH < 12.5) containing reactive anions ...
Disposal Method:	H141 - Storage, Bulking, And/Or Transfer Off Site--No Treatment/Reovery (H010-H129) Or (H131-H135)
Tons:	0.00050
Year:	2019
Gepaid:	CAL000333477
TSD EPA ID:	CAD008364432
CA Waste Code:	331 - Off-specification, aged or surplus organics
Disposal Method:	H141 - Storage, Bulking, And/Or Transfer Off Site--No Treatment/Reovery (H010-H129) Or (H131-H135)
Tons:	0.12850
Year:	2018
Gepaid:	CAL000333477
TSD EPA ID:	ARD981057870
CA Waste Code:	331 - Off-specification, aged or surplus organics
Disposal Method:	H061 - Fuel Blending Prior To Energy Recovery At Another Site
Tons:	0.00250
Year:	2018
Gepaid:	CAL000333477
TSD EPA ID:	CAD008364432
CA Waste Code:	311 - Pharmaceutical waste
Disposal Method:	H141 - Storage, Bulking, And/Or Transfer Off Site--No Treatment/Reovery (H010-H129) Or (H131-H135)
Tons:	0.00750
Year:	2018
Gepaid:	CAL000333477
TSD EPA ID:	CAD008364432
CA Waste Code:	131 - Aqueous solution (2 < pH < 12.5) containing reactive anions ...
Disposal Method:	H141 - Storage, Bulking, And/Or Transfer Off Site--No Treatment/Reovery (H010-H129) Or (H131-H135)
Tons:	0.00400
Year:	2018
Gepaid:	CAL000333477
TSD EPA ID:	CAD008364432
CA Waste Code:	214 - Unspecified solvent mixture
Disposal Method:	H141 - Storage, Bulking, And/Or Transfer Off Site--No Treatment/Reovery (H010-H129) Or (H131-H135)
Tons:	0.01450
Year:	2017
Gepaid:	CAL000333477
TSD EPA ID:	AZR000515924

Map ID
Direction
Distance
Elevation

MAP FINDINGS

Site

Database(s)

EDR ID Number
EPA ID Number

CARDENAS MARKETS #5 (Continued)

S118839830

CA Waste Code: 331 - Off-specification, aged or surplus organics
Disposal Method: H141 - Storage, Bulking, And/Or Transfer Off Site--No Treatment/Reovery (H010-H129) Or (H131-H135)
Tons: 0.0165

[Click this hyperlink](#) while viewing on your computer to access 3 additional CA HAZNET: record(s) in the EDR Site Report.

Additional Info:

Year: 2017
Gen EPA ID: CAL000333477

Shipment Date: 20170718
Creation Date: 10/10/2018 18:30:31
Receipt Date: 20170731
Manifest ID: 016089440JJK
Trans EPA ID: CAR000267260
Trans Name: ALPHA PETROLEUM TRANSPORT INC II DBA AEEC
Trans 2 EPA ID: NJD986607380
Trans 2 Name: MAUMEE EXPRESS INC
TSDf EPA ID: ARD981057870
Trans Name: RINECO CHEMICAL INDUSTRIES INC
TSDf Alt EPA ID: Not reported
TSDf Alt Name: Not reported
Waste Code Description: 331 - Off-specification, aged, or surplus organics
RCRA Code: D001
Meth Code: H061 - Fuel Blending Prior To Energy Recovery At Another Site
Quantity Tons: 0.001
Waste Quantity: 2
Quantity Unit: P
Additional Code 1: Not reported
Additional Code 2: Not reported
Additional Code 3: Not reported
Additional Code 4: Not reported
Additional Code 5: Not reported

Shipment Date: 20170330
Creation Date: 5/11/2018 18:33:18
Receipt Date: 20170405
Manifest ID: 016089318JJK
Trans EPA ID: CAR000267260
Trans Name: ALPHA ENVIRONMENTAL ENGINEERING & CONSTRUCTION
Trans 2 EPA ID: CAR000175422
Trans 2 Name: WORLDWIDE RECOVERY
TSDf EPA ID: AZR000515924
Trans Name: YUMA ENVIRONMENTAL SERVICES
TSDf Alt EPA ID: Not reported
TSDf Alt Name: Not reported
Waste Code Description: 331 - Off-specification, aged, or surplus organics
RCRA Code: Not reported
Meth Code: H141 - Storage, Bulking, And/Or Transfer Off Site--No Treatment/Reovery (H010-H129) Or (H131-H135)
Quantity Tons: 0.0165
Waste Quantity: 5
Quantity Unit: G
Additional Code 1: Not reported

Map ID
Direction
Distance
Elevation

MAP FINDINGS

Site

Database(s)

EDR ID Number
EPA ID Number

CARDENAS MARKETS #5 (Continued)

S118839830

Additional Code 2: Not reported
Additional Code 3: Not reported
Additional Code 4: Not reported
Additional Code 5: Not reported

Shipment Date: 20170330
Creation Date: 5/11/2018 18:33:30
Receipt Date: 20170403
Manifest ID: 016089319JJK
Trans EPA ID: CAR000267260
Trans Name: ALPHA ENVIRONMENTAL ENGINEERING & CONSTRUCTION
Trans 2 EPA ID: NJD986607386
Trans 2 Name: MAUMEE EXPRESS INC
TSDf EPA ID: ARD981057870
Trans Name: RINECO CHEMICAL INDUSTRIES INC
TSDf Alt EPA ID: Not reported
TSDf Alt Name: Not reported
Waste Code Description: 331 - Off-specification, aged, or surplus organics
RCRA Code: D001
Meth Code: H061 - Fuel Blending Prior To Energy Recovery At Another Site
Quantity Tons: 0.015
Waste Quantity: 30
Quantity Unit: P
Additional Code 1: Not reported
Additional Code 2: Not reported
Additional Code 3: Not reported
Additional Code 4: Not reported
Additional Code 5: Not reported

San Bern. Co. Permit:

Name: CARDENAS MARKETS #5
Address: 720 E HOLT BLVD
City,State,Zip: ONTARIO, CA 91761
Region: SAN BERNARDINO
Facility ID: FA0016715
Owner: Cardenas Markets, LLC.
Permit Number: PT0036058
Permit Category: CONDITIONALLY EXEMPT SM QTY GENERATOR
Facility Status: ACTIVE
Expiration Date: 08/31/2020

Name: CARDENAS MARKETS #5
Address: 720 E HOLT BLVD
City,State,Zip: ONTARIO, CA 91761
Region: SAN BERNARDINO
Facility ID: FA0016715
Owner: Cardenas Markets, LLC.
Permit Number: PT0036169
Permit Category: HAZARDOUS MATERIALS 1-3 CHEMICALS
Facility Status: ACTIVE
Expiration Date: 08/31/2020

CERS:

Name: CARDENAS MARKETS #5
Address: 720 E HOLT BLVD
City,State,Zip: ONTARIO, CA 91761

Map ID
Direction
Distance
Elevation

MAP FINDINGS

Site

Database(s)

EDR ID Number
EPA ID Number

CARDENAS MARKETS #5 (Continued)

S118839830

Site ID: 16432
CERS ID: 10615237
CERS Description: Chemical Storage Facilities

Violations:
Site ID: 16432
Site Name: Cardenas Markets #5
Violation Date: 09-13-2017
Citation: HSC 6.95 25508.2 - California Health and Safety Code, Chapter 6.95, Section(s) 25508.2
Violation Description: Failure to annually review and electronically certify that the business plan is complete and accurate on or before the annual due date.
Violation Notes: Returned to compliance on 09/15/2017.
Violation Division: San Bernardino County Fire Department
Violation Program: HMRRP
Violation Source: CERS

Evaluation:
Eval General Type: Compliance Evaluation Inspection
Eval Date: 09-13-2017
Violations Found: No
Eval Type: Routine done by local agency
Eval Notes: Not reported
Eval Division: San Bernardino County Fire Department
Eval Program: HW
Eval Source: CERS

Eval General Type: Compliance Evaluation Inspection
Eval Date: 09-13-2017
Violations Found: Yes
Eval Type: Routine done by local agency
Eval Notes: Not reported
Eval Division: San Bernardino County Fire Department
Eval Program: HMRRP
Eval Source: CERS

Coordinates:
Site ID: 16432
Facility Name: Cardenas Markets #5
Env Int Type Code: HWG
Program ID: 10615237
Coord Name: Not reported
Ref Point Type Desc: Center of a facility or station.
Latitude: 34.062800
Longitude: -117.640620

Affiliation:
Affiliation Type Desc: Legal Owner
Entity Name: Cardenas Markets, LLC.
Entity Title: Not reported
Affiliation Address: 2501 E. Guasti Rd.
Affiliation City: Ontario
Affiliation State: CA
Affiliation Country: United States
Affiliation Zip: 91761

Map ID
Direction
Distance
Elevation

MAP FINDINGS

Site

Database(s)

EDR ID Number
EPA ID Number

CARDENAS MARKETS #5 (Continued)

S118839830

Affiliation Phone: (909) 923-7426

Affiliation Type Desc: Facility Mailing Address
Entity Name: Mailing Address
Entity Title: Not reported
Affiliation Address: 720 E. Holt Blvd.
Affiliation City: Ontario
Affiliation State: CA
Affiliation Country: Not reported
Affiliation Zip: 91761
Affiliation Phone: Not reported

Affiliation Type Desc: Property Owner
Entity Name: Kodash, Inc.
Entity Title: Not reported
Affiliation Address: 3625 Del Amo Blvd., Ste 130
Affiliation City: Torrance
Affiliation State: CA
Affiliation Country: United States
Affiliation Zip: 90503
Affiliation Phone: (310) 371-4095

Affiliation Type Desc: CUPA District
Entity Name: San Bernardino County Fire
Entity Title: Not reported
Affiliation Address: 620 South E Street
Affiliation City: San Bernardino
Affiliation State: CA
Affiliation Country: Not reported
Affiliation Zip: 92415-0153
Affiliation Phone: (909) 386-8401

Affiliation Type Desc: Document Preparer
Entity Name: Mirna Ruacho
Entity Title: Not reported
Affiliation Address: Not reported
Affiliation City: Not reported
Affiliation State: Not reported
Affiliation Country: Not reported
Affiliation Zip: Not reported
Affiliation Phone: Not reported

Affiliation Type Desc: Environmental Contact
Entity Name: Mirna Ruacho
Entity Title: Not reported
Affiliation Address: 2501 E. Guasti Rd.
Affiliation City: Ontario
Affiliation State: CA
Affiliation Country: Not reported
Affiliation Zip: 91761
Affiliation Phone: Not reported

Affiliation Type Desc: Operator
Entity Name: Cardenas Markets #5
Entity Title: Not reported
Affiliation Address: Not reported
Affiliation City: Not reported

Map ID
Direction
Distance
Elevation

MAP FINDINGS

Site

Database(s)

EDR ID Number
EPA ID Number

CARDENAS MARKETS #5 (Continued)

S118839830

Affiliation State: Not reported
Affiliation Country: Not reported
Affiliation Zip: Not reported
Affiliation Phone: (909) 391-8222

Affiliation Type Desc: Identification Signer
Entity Name: Mirna Ruacho
Entity Title: Quality Assurance Manager
Affiliation Address: Not reported
Affiliation City: Not reported
Affiliation State: Not reported
Affiliation Country: Not reported
Affiliation Zip: Not reported
Affiliation Phone: Not reported

Affiliation Type Desc: Parent Corporation
Entity Name: Cardenas Markets, LLC.
Entity Title: Not reported
Affiliation Address: Not reported
Affiliation City: Not reported
Affiliation State: Not reported
Affiliation Country: Not reported
Affiliation Zip: Not reported
Affiliation Phone: Not reported

HWTS:

Name: CARDENAS MARKETS #5
Address: 720 E HOLT BLVD
Address 2: Not reported
City,State,Zip: ONTARIO, CA 917611850
EPA ID: CAL000333477
Inactive Date: 06/30/2019
Create Date: 06/09/2008
Last Act Date: 07/23/2020
Mailing Name: Not reported
Mailing Address: 2501 E GUASTI RD
Mailing Address 2: Not reported
Mailing City,State,Zip: ONTARIO, CA 917613631
Owner Name: CARDENAS MARKETS INC
Owner Address: 2501 E GUASTI RD
Owner Address 2: Not reported
Owner City,State,Zip: ONTARIO, CA 917613631
Contact Name: MIRNA RUACHO
Contact Address: 2501 E. GUASTI RD.
Contact Address 2: Not reported
City,State,Zip: ONTARIO, CA 91761

NAICS:

EPA ID: CAL000333477
Create Date: 2008-06-09 16:39:50.893
NAICS Code: 42249
NAICS Description: Other Grocery and Related Products Wholesalers
Issued EPA ID Date: 2008-06-09 16:39:50.3700
Inactive Date: 2019-06-30 00:00:00
Facility Name: CARDENAS MARKETS #5
Facility Address: 720 E HOLT BLVD

Map ID
 Direction
 Distance
 Elevation

MAP FINDINGS

Site

Database(s)

EDR ID Number
 EPA ID Number

CARDENAS MARKETS #5 (Continued)

S118839830

Facility Address 2: Not reported
 Facility City: ONTARIO
 Facility County: Not reported
 Facility State: CA
 Facility Zip: 917611850

Name: CARDENAS MARKETS #5
 Address: 720 E HOLT BLVD
 Address 2: Not reported
 City,State,Zip: ONTARIO, CA 917611850
 EPA ID: CAL000450440
 Inactive Date: Not reported
 Create Date: 11/04/2019
 Last Act Date: 07/23/2020
 Mailing Name: Not reported
 Mailing Address: 2501 E GUASTI RD
 Mailing Address 2: Not reported
 Mailing City,State,Zip: ONTARIO, CA 91761
 Owner Name: CARDENAS MARKET LLC
 Owner Address: 2501 E GUASTI RD
 Owner Address 2: Not reported
 Owner City,State,Zip: ONTARIO, CA 917610000
 Contact Name: MIRNA RUACHO
 Contact Address: 2501 E. GUASTI RD.
 Contact Address 2: Not reported
 City,State,Zip: ONTARIO, CA 917610000

NAICS:
 EPA ID: CAL000450440
 Create Date: 2019-11-04 14:57:47.440
 NAICS Code: 454390
 NAICS Description: Other Direct Selling Establishments
 Issued EPA ID Date: 2019-11-04 14:57:47.44000
 Inactive Date: Not reported
 Facility Name: CARDENAS MARKETS #5
 Facility Address: 720 E HOLT BLVD
 Facility Address 2: Not reported
 Facility City: ONTARIO
 Facility County: Not reported
 Facility State: CA
 Facility Zip: 917611850

**I118
 NW
 < 1/8
 0.110 mi.
 581 ft.**

**CARDENAS MARKETS #5
 720 E HOLT BLVD
 ONTARIO, CA 91761**

**RCRA NonGen / NLR 1024820381
 CAL000333477**

Site 6 of 8 in cluster I

**Relative:
 Higher
 Actual:
 997 ft.**

RCRA NonGen / NLR:
 Date Form Received by Agency: 2008-06-09 00:00:00.0
 Handler Name: CARDENAS MARKETS #5
 Handler Address: 720 E HOLT BLVD
 Handler City,State,Zip: ONTARIO, CA 91761-1850
 EPA ID: CAL000333477
 Contact Name: ROBERT LOPEZ
 Contact Address: 2501 E. GUASTI RD.

Map ID
 Direction
 Distance
 Elevation

MAP FINDINGS

Site

Database(s)

EDR ID Number
 EPA ID Number

CARDENAS MARKETS #5 (Continued)

1024820381

Contact City,State,Zip:	ONTARIO, CA 91761
Contact Telephone:	951-775-4783
Contact Fax:	Not reported
Contact Email:	RLOPEZ@CMKTS.COM
Contact Title:	Not reported
EPA Region:	09
Land Type:	Not reported
Federal Waste Generator Description:	Not a generator, verified
Non-Notifier:	Not reported
Biennial Report Cycle:	Not reported
Accessibility:	Not reported
Active Site Indicator:	Handler Activities
State District Owner:	Not reported
State District:	Not reported
Mailing Address:	2501 E GUASTI RD
Mailing City,State,Zip:	ONTARIO, CA 91761-3631
Owner Name:	CARDENAS MARKETS INC
Owner Type:	Other
Operator Name:	ROBERT LOPEZ
Operator Type:	Other
Short-Term Generator Activity:	No
Importer Activity:	No
Mixed Waste Generator:	No
Transporter Activity:	No
Transfer Facility Activity:	No
Recycler Activity with Storage:	No
Small Quantity On-Site Burner Exemption:	No
Smelting Melting and Refining Furnace Exemption:	No
Underground Injection Control:	No
Off-Site Waste Receipt:	No
Universal Waste Indicator:	Yes
Universal Waste Destination Facility:	Yes
Federal Universal Waste:	No
Active Site Fed-Reg Treatment Storage and Disposal Facility:	Not reported
Active Site Converter Treatment storage and Disposal Facility:	Not reported
Active Site State-Reg Treatment Storage and Disposal Facility:	Not reported
Active Site State-Reg Handler:	---
Federal Facility Indicator:	Not reported
Hazardous Secondary Material Indicator:	N
Sub-Part K Indicator:	Not reported
Commercial TSD Indicator:	No
Treatment Storage and Disposal Type:	Not reported
2018 GPRA Permit Baseline:	Not on the Baseline
2018 GPRA Renewals Baseline:	Not on the Baseline
Permit Renewals Workload Universe:	Not reported
Permit Workload Universe:	Not reported
Permit Progress Universe:	Not reported
Post-Closure Workload Universe:	Not reported
Closure Workload Universe:	Not reported
202 GPRA Corrective Action Baseline:	No
Corrective Action Workload Universe:	No
Subject to Corrective Action Universe:	No
Non-TSDFs Where RCRA CA has Been Imposed Universe:	No
TSDFs Potentially Subject to CA Under 3004 (u)/(v) Universe:	No
TSDFs Only Subject to CA under Discretionary Auth Universe:	No
Corrective Action Priority Ranking:	No NCAPS ranking
Environmental Control Indicator:	No

Map ID
Direction
Distance
Elevation

MAP FINDINGS

Site

Database(s)

EDR ID Number
EPA ID Number

CARDENAS MARKETS #5 (Continued)

1024820381

Institutional Control Indicator: No
Human Exposure Controls Indicator: N/A
Groundwater Controls Indicator: N/A
Operating TSDF Universe: Not reported
Full Enforcement Universe: Not reported
Significant Non-Complier Universe: No
Unaddressed Significant Non-Complier Universe: No
Addressed Significant Non-Complier Universe: No
Significant Non-Complier With a Compliance Schedule Universe: No
Financial Assurance Required: Not reported
Handler Date of Last Change: 2018-09-05 20:30:24.0
Recognized Trader-Importer: No
Recognized Trader-Exporter: No
Importer of Spent Lead Acid Batteries: No
Exporter of Spent Lead Acid Batteries: No
Recycler Activity Without Storage: No
Manifest Broker: No
Sub-Part P Indicator: No

Handler - Owner Operator:

Owner/Operator Indicator: Operator
Owner/Operator Name: ROBERT LOPEZ
Legal Status: Other
Date Became Current: Not reported
Date Ended Current: Not reported
Owner/Operator Address: 2501 E. GUASTI RD.
Owner/Operator City,State,Zip: ONTARIO, CA 91761
Owner/Operator Telephone: 951-775-4783
Owner/Operator Telephone Ext: Not reported
Owner/Operator Fax: Not reported
Owner/Operator Email: Not reported

Owner/Operator Indicator: Owner
Owner/Operator Name: CARDENAS MARKETS INC
Legal Status: Other
Date Became Current: Not reported
Date Ended Current: Not reported
Owner/Operator Address: 2501 E GUASTI RD
Owner/Operator City,State,Zip: ONTARIO, CA 91761-3631
Owner/Operator Telephone: 909-923-7426
Owner/Operator Telephone Ext: Not reported
Owner/Operator Fax: Not reported
Owner/Operator Email: Not reported

Historic Generators:

Receive Date: 2008-06-09 00:00:00.0
Handler Name: CARDENAS MARKETS #5
Federal Waste Generator Description: Not a generator, verified
State District Owner: Not reported
Large Quantity Handler of Universal Waste: No
Recognized Trader Importer: No
Recognized Trader Exporter: No
Spent Lead Acid Battery Importer: No
Spent Lead Acid Battery Exporter: No
Current Record: Yes

Map ID
 Direction
 Distance
 Elevation

MAP FINDINGS

Site

Database(s)

EDR ID Number
 EPA ID Number

CARDENAS MARKETS #5 (Continued)

1024820381

Non Storage Recycler Activity: Not reported
 Electronic Manifest Broker: Not reported

List of NAICS Codes and Descriptions:

NAICS Code: 42249
 NAICS Description: OTHER GROCERY AND RELATED PRODUCTS WHOLESALERS

Facility Has Received Notices of Violations:

Violations: No Violations Found

Evaluation Action Summary:

Evaluations: No Evaluations Found

K119
North
< 1/8
0.111 mi.
586 ft.

FANTASTIC WOOD COATINGS
802 E HOLT BLVD
ONTARIO, CA 91761

San Bern. Co. Permit S106911480
N/A

Site 2 of 7 in cluster K

Relative:
Higher
Actual:
996 ft.

San Bern. Co. Permit:
 Name: FANTASTIC WOOD COATINGS
 Address: 802 E HOLT BLVD
 City,State,Zip: ONTARIO, CA 91761
 Region: SAN BERNARDINO
 Facility ID: FA0009899
 Owner: HERNANDEZ, SERGIO
 Permit Number: PT0016839
 Permit Category: HAZARDOUS WASTE GENERATOR - 0-10 EMPLOYEES
 Facility Status: INACTIVE
 Expiration Date: 11/30/2011

Name: FANTASTIC WOOD COATINGS
 Address: 802 E HOLT BLVD
 City,State,Zip: ONTARIO, CA 91761
 Region: SAN BERNARDINO
 Facility ID: FA0009899
 Owner: HERNANDEZ, SERGIO
 Permit Number: PT0016840
 Permit Category: HAZMAT HANDLER 0-10 EMPLOYEES (W/GEN PRMT)
 Facility Status: INACTIVE
 Expiration Date: 11/30/2011

G120
NNE
< 1/8
0.116 mi.
611 ft.

FULIER STEPHEN W
860 E HOLT BLVD
ONTARIO, CA 91761

EDR Hist Auto 1020561041
N/A

Site 4 of 4 in cluster G

Relative:
Higher

EDR Hist Auto

Actual:
995 ft.

Year:	Name:	Type:
1969	FULIER STEPHEN S	Gasoline Service Stations
1970	FULIER STEPHEN S	Gasoline Service Stations
1971	FULIER STEPHEN W	Gasoline Service Stations

Map ID
 Direction
 Distance
 Elevation

MAP FINDINGS

Site

Database(s)

EDR ID Number
 EPA ID Number

FULIER STEPHEN W (Continued)

1020561041

1972	FULIER STEPHEN W	Gasoline Service Stations
1973	FULIER STEPHEN W	Gasoline Service Stations
1974	FULIER STEPHEN W	Gasoline Service Stations
1975	FULIER STEPHEN W	Gasoline Service Stations
1976	FULIER ARCO SERVICE	Gasoline Service Stations
1977	FULIER ARCO SERVICE	Gasoline Service Stations
1978	FULIER ARCO SERVICE	Gasoline Service Stations
1979	FULIER ARCO SERVICE	Gasoline Service Stations
1980	FULIER ARCO SERVICE	Gasoline Service Stations
1982	FULIER ARCO SERVICE	Gasoline Service Stations

K121
North
< 1/8
0.116 mi.
615 ft.

DOLLAR GENERAL #14136
834 E HOLT BLVD
ONTARIO, CA 91761

RCRA NonGen / NLR

1024839654
CAL000387876

Site 3 of 7 in cluster K

Relative:
Higher
Actual:
996 ft.

RCRA NonGen / NLR:		
Date Form Received by Agency:		2013-07-31 00:00:00.0
Handler Name:	DOLLAR GENERAL #14136	
Handler Address:		834 E HOLT BLVD
Handler City,State,Zip:		ONTARIO, CA 91761-1852
EPA ID:		CAL000387876
Contact Name:		KRISTIN ELLIOTT
Contact Address:		100 MISSION RIDGE
Contact City,State,Zip:		GOODLETTSVILLE, TN 37072
Contact Telephone:		615-855-5365
Contact Fax:		Not reported
Contact Email:		ENVCOMPLIANCE@DOLLARGENERAL.COM
Contact Title:		Not reported
EPA Region:		09
Land Type:		Not reported
Federal Waste Generator Description:		Not a generator, verified
Non-Notifier:		Not reported
Biennial Report Cycle:		Not reported
Accessibility:		Not reported
Active Site Indicator:		Handler Activities
State District Owner:		Not reported
State District:		Not reported
Mailing Address:		100 MISSION RDG
Mailing City,State,Zip:		GOODLETTSVILLE, TN 37072-2171
Owner Name:		DOLLAR GENERAL
Owner Type:		Other
Operator Name:		KRISTIN ELLIOTT
Operator Type:		Other
Short-Term Generator Activity:		No
Importer Activity:		No
Mixed Waste Generator:		No
Transporter Activity:		No
Transfer Facility Activity:		No
Recycler Activity with Storage:		No
Small Quantity On-Site Burner Exemption:		No
Smelting Melting and Refining Furnace Exemption:		No
Underground Injection Control:		No
Off-Site Waste Receipt:		No
Universal Waste Indicator:		Yes
Universal Waste Destination Facility:		Yes
Federal Universal Waste:		No

Map ID
 Direction
 Distance
 Elevation

MAP FINDINGS

Site

Database(s)

EDR ID Number
 EPA ID Number

DOLLAR GENERAL #14136 (Continued)

1024839654

Active Site Fed-Reg Treatment Storage and Disposal Facility:	Not reported
Active Site Converter Treatment storage and Disposal Facility:	Not reported
Active Site State-Reg Treatment Storage and Disposal Facility:	Not reported
Active Site State-Reg Handler:	---
Federal Facility Indicator:	Not reported
Hazardous Secondary Material Indicator:	N
Sub-Part K Indicator:	Not reported
Commercial TSD Indicator:	No
Treatment Storage and Disposal Type:	Not reported
2018 GPRC Permit Baseline:	Not on the Baseline
2018 GPRC Renewals Baseline:	Not on the Baseline
Permit Renewals Workload Universe:	Not reported
Permit Workload Universe:	Not reported
Permit Progress Universe:	Not reported
Post-Closure Workload Universe:	Not reported
Closure Workload Universe:	Not reported
202 GPRC Corrective Action Baseline:	No
Corrective Action Workload Universe:	No
Subject to Corrective Action Universe:	No
Non-TSDFs Where RCRA CA has Been Imposed Universe:	No
TSDFs Potentially Subject to CA Under 3004 (u)/(v) Universe:	No
TSDFs Only Subject to CA under Discretionary Auth Universe:	No
Corrective Action Priority Ranking:	No NCAPS ranking
Environmental Control Indicator:	No
Institutional Control Indicator:	No
Human Exposure Controls Indicator:	N/A
Groundwater Controls Indicator:	N/A
Operating TSDF Universe:	Not reported
Full Enforcement Universe:	Not reported
Significant Non-Complier Universe:	No
Unaddressed Significant Non-Complier Universe:	No
Addressed Significant Non-Complier Universe:	No
Significant Non-Complier With a Compliance Schedule Universe:	No
Financial Assurance Required:	Not reported
Handler Date of Last Change:	2018-09-06 17:02:48.0
Recognized Trader-Importer:	No
Recognized Trader-Exporter:	No
Importer of Spent Lead Acid Batteries:	No
Exporter of Spent Lead Acid Batteries:	No
Recycler Activity Without Storage:	No
Manifest Broker:	No
Sub-Part P Indicator:	No

Handler - Owner Operator:

Owner/Operator Indicator:	Owner
Owner/Operator Name:	DOLLAR GENERAL
Legal Status:	Other
Date Became Current:	Not reported
Date Ended Current:	Not reported
Owner/Operator Address:	100 MISSION RDG
Owner/Operator City,State,Zip:	GOODLETTSVILLE, TN 37072-2171
Owner/Operator Telephone:	615-855-4000
Owner/Operator Telephone Ext:	Not reported
Owner/Operator Fax:	Not reported
Owner/Operator Email:	Not reported

Map ID
Direction
Distance
Elevation

MAP FINDINGS

Site

Database(s)

EDR ID Number
EPA ID Number

DOLLAR GENERAL #14136 (Continued)

1024839654

Owner/Operator Indicator: Operator
Owner/Operator Name: KRISTIN ELLIOTT
Legal Status: Other
Date Became Current: Not reported
Date Ended Current: Not reported
Owner/Operator Address: 100 MISSION RIDGE
Owner/Operator City,State,Zip: GOODLETTSVILLE, TN 37072
Owner/Operator Telephone: 615-855-5365
Owner/Operator Telephone Ext: Not reported
Owner/Operator Fax: Not reported
Owner/Operator Email: Not reported

Historic Generators:

Receive Date: 2013-07-31 00:00:00.0
Handler Name: DOLLAR GENERAL #14136
Federal Waste Generator Description: Not a generator, verified
State District Owner: Not reported
Large Quantity Handler of Universal Waste: No
Recognized Trader Importer: No
Recognized Trader Exporter: No
Spent Lead Acid Battery Importer: No
Spent Lead Acid Battery Exporter: No
Current Record: Yes
Non Storage Recycler Activity: Not reported
Electronic Manifest Broker: Not reported

List of NAICS Codes and Descriptions:

NAICS Code: 45299
NAICS Description: ALL OTHER GENERAL MERCHANDISE STORES

Facility Has Received Notices of Violations:

Violations: No Violations Found

Evaluation Action Summary:

Evaluations: No Evaluations Found

L122
NW
< 1/8
0.121 mi.
637 ft.

MENA'S BRAKE & SUSPENSION
646 E HOLT BLVD
ONTARIO, CA 91761
Site 1 of 5 in cluster L

CERS HAZ WASTE S106230103
San Bern. Co. Permit N/A
CERS

Relative:
Higher
Actual:
996 ft.

CERS HAZ WASTE:
Name: MENA'S BRAKE & SUSPENSION
Address: 646 E HOLT BLVD
City,State,Zip: ONTARIO, CA 91761
Site ID: 134157
CERS ID: 10048387
CERS Description: Hazardous Waste Generator

San Bern. Co. Permit:

Name: MENA'S BRAKE & SUSPENSION
Address: 646 E HOLT BLVD
City,State,Zip: ONTARIO, CA 91761

Map ID
Direction
Distance
Elevation

MAP FINDINGS

Site

Database(s)

EDR ID Number
EPA ID Number

MENA'S BRAKE & SUSPENSION (Continued)

S106230103

Region: SAN BERNARDINO
Facility ID: FA0008324
Owner: PICENO, SERGIO
Permit Number: PT0014559
Permit Category: HAZARDOUS MATERIALS 1-3 CHEMICALS
Facility Status: ACTIVE
Expiration Date: 05/31/2021

Name: MENA'S BRAKE & SUSPENSION
Address: 646 E HOLT BLVD
City,State,Zip: ONTARIO, CA 91761
Region: SAN BERNARDINO
Facility ID: FA0008324
Owner: PICENO, SERGIO
Permit Number: PT0014558
Permit Category: SMALL QUANTITY GENERATOR
Facility Status: ACTIVE
Expiration Date: 05/31/2021

CERS:

Name: MENA'S BRAKE & SUSPENSION
Address: 646 E HOLT BLVD
City,State,Zip: ONTARIO, CA 91761
Site ID: 134157
CERS ID: 10048387
CERS Description: Chemical Storage Facilities

Violations:

Site ID: 134157
Site Name: MENA'S BRAKE & SUSPENSION
Violation Date: 03-30-2016
Citation: HSC 6.5 Multiple Sections - California Health and Safety Code, Chapter 6.5, Section(s) Multiple Sections
Violation Description: Haz Waste Generator Program - Operations/Maintenance - General
Violation Notes: Returned to compliance on 03/30/2016. Failure to note accumulation start date on labels (CCR 66262.34(f)(2))
Violation Division: San Bernardino County Fire Department
Violation Program: HW
Violation Source: CERS

Site ID: 134157
Site Name: MENA'S BRAKE & SUSPENSION
Violation Date: 03-12-2019
Citation: HSC 6.5 25250.22 - California Health and Safety Code, Chapter 6.5, Section(s) 25250.22
Violation Description: Failure to properly manage used oil and/or fuel filters in accordance with the requirements.
Violation Notes: Returned to compliance on 03/12/2019. OBSERVATION: (1) 30 gallon drum of drained used oil filters was observed without a label. CORRECTED ON SITE: The (1) 30 gallon drum of drained used oil filters mentioned above was properly labeled during the inspection.
Violation Division: San Bernardino County Fire Department
Violation Program: HW
Violation Source: CERS

Site ID: 134157
Site Name: MENA'S BRAKE & SUSPENSION

Map ID
Direction
Distance
Elevation

MAP FINDINGS

Site

Database(s)

EDR ID Number
EPA ID Number

MENA'S BRAKE & SUSPENSION (Continued)

S106230103

Violation Date: 03-30-2016
Citation: HSC 6.5 Multiple Sections - California Health and Safety Code, Chapter 6.5, Section(s) Multiple Sections
Violation Description: Haz Waste Generator Program - Operations/Maintenance - General
Violation Notes: Returned to compliance on 03/30/2016. Failure to complete hazardous waste labels (CCR 66262.34(f)(3))
Violation Division: San Bernardino County Fire Department
Violation Program: HW
Violation Source: CERS

Site ID: 134157
Site Name: MENA'S BRAKE & SUSPENSION
Violation Date: 03-12-2019
Citation: 22 CCR 12 66262.12 - California Code of Regulations, Title 22, Chapter 12, Section(s) 66262.12
Violation Description: Failure to obtain an Identification Number prior to treating, storing, disposing of, transporting or offering for transportation any hazardous waste.
Violation Notes: OBSERVATION: The generator's EPA ID number is inactive. A hazardous waste generator shall not treat, store, dispose of, transport or offer for transportation, hazardous waste without an active EPA ID number. CORRECTIVE ACTION: Submit documentation to the CUPA demonstrating that you have reactivated the facility's EPA ID number.
Violation Division: San Bernardino County Fire Department
Violation Program: HW
Violation Source: CERS

Site ID: 134157
Site Name: MENA'S BRAKE & SUSPENSION
Violation Date: 03-30-2016
Citation: HSC 6.95 25508.2 - California Health and Safety Code, Chapter 6.95, Section(s) 25508.2
Violation Description: Failure to annually review and electronically certify that the business plan is complete, accurate, and up-to-date.
Violation Notes: Returned to compliance on 06/06/2016.
Violation Division: San Bernardino County Fire Department
Violation Program: HMRRP
Violation Source: CERS

Site ID: 134157
Site Name: MENA'S BRAKE & SUSPENSION
Violation Date: 03-30-2016
Citation: HSC 6.95 25508(d) - California Health and Safety Code, Chapter 6.95, Section(s) 25508(d)
Violation Description: Failure to complete and/or electronically submit a business plan when storing/handling a hazardous material at or above reportable quantities.
Violation Notes: Returned to compliance on 06/06/2016.
Violation Division: San Bernardino County Fire Department
Violation Program: HMRRP
Violation Source: CERS

Site ID: 134157
Site Name: MENA'S BRAKE & SUSPENSION
Violation Date: 03-12-2019
Citation: HSC 6.95 25505(a)(4) - California Health and Safety Code, Chapter 6.95, Section(s) 25505(a)(4)

Map ID
Direction
Distance
Elevation

MAP FINDINGS

Site

Database(s)

EDR ID Number
EPA ID Number

MENA'S BRAKE & SUSPENSION (Continued)

S106230103

Violation Description: Failure to provide initial and annual training to all employees in safety procedures in the event of a release or threatened release of a hazardous material or failure to document and maintain training records for a minimum of three years.

Violation Notes: OBSERVATION: Facility failed to provided initial or annually training documents related to hazardous materials and hazardous waste safety. CORRECTIVE ACTION: Submit a signed statement indicating that initial and annual training is conducted and that training records are maintained for a minimum of three years.

Violation Division: San Bernardino County Fire Department
Violation Program: HMRRP
Violation Source: CERS

Site ID: 134157
Site Name: MENA'S BRAKE & SUSPENSION
Violation Date: 03-12-2019
Citation: HSC 6.95 25508.1(a)-(f) - California Health and Safety Code, Chapter 6.95, Section(s) 25508.1(a)-(f)

Violation Description: Failure to electronically update business plan within 30 days of any one of the following events: A 100 percent or more increase in the quantity of a previously disclosed material. Any handling of a previously undisclosed hazardous materials at or above reportable quantities. A change of business address, business ownership, or business name. A substantial change in the handler's operations that requires modification to any portion of the business plan.

Violation Notes: OBSERVATION: Facility underwent a change of ownership effective March 1, 2018 and failed to update the information via CERS. CORRECTIVE ACTION: Submit the updated business plan information via CERS.

Violation Division: San Bernardino County Fire Department
Violation Program: HMRRP
Violation Source: CERS

Site ID: 134157
Site Name: MENA'S BRAKE & SUSPENSION
Violation Date: 03-12-2019
Citation: 22 CCR 12 66262.34(f) - California Code of Regulations, Title 22, Chapter 12, Section(s) 66262.34(f)

Violation Description: Failure to properly label hazardous waste accumulation containers and portable tanks with the following requirements: "Hazardous Waste", name and address of the generator, physical and chemical characteristics of the Hazardous Waste, and starting accumulation date.

Violation Notes: Returned to compliance on 03/12/2019. OBSERVATION: (4) 55 gallon drums of used oil were observed without the following information on the label: generator name and address, hazardous properties of the waste, composition & physical state of the waste and accumulation start date. CORRECT ON SITE: the (4) drums of used oil mentioned above were all properly labeled during the inspection.

Violation Division: San Bernardino County Fire Department
Violation Program: HW
Violation Source: CERS

Site ID: 134157
Site Name: MENA'S BRAKE & SUSPENSION
Violation Date: 03-30-2016
Citation: HSC 6.5 Multiple - California Health and Safety Code, Chapter 6.5, Section(s) Multiple

Map ID
Direction
Distance
Elevation

MAP FINDINGS

Site

Database(s)

EDR ID Number
EPA ID Number

MENA'S BRAKE & SUSPENSION (Continued)

S106230103

Violation Description: Haz Waste Generator Program - Administration/Documentation - General
Violation Notes: Returned to compliance on 05/17/2016. Failure to obtain an EPA ID Number (CCR 66262.12(a))
Violation Division: San Bernardino County Fire Department
Violation Program: HW
Violation Source: CERS

Site ID: 134157
Site Name: MENA'S BRAKE & SUSPENSION
Violation Date: 03-12-2019
Citation: HSC 6.95 25508(a)(3) - California Health and Safety Code, Chapter 6.95, Section(s) 25508(a)(3)

Violation Description: Failure to complete and electronically submit a site map with all required content.
Violation Notes: OBSERVATION: The site map uploaded into CERS is missing the following information: hazardous materials and hazardous waste storage areas, storm and swer drains, emergency shut offs. CORRECTIVE ACTION: Submit an accurate and complete site map into CERS.
Violation Division: San Bernardino County Fire Department
Violation Program: HMRRP
Violation Source: CERS

Site ID: 134157
Site Name: MENA'S BRAKE & SUSPENSION
Violation Date: 03-30-2016
Citation: 22 CCR 16 66266.130 - California Code of Regulations, Title 22, Chapter 16, Section(s) 66266.130

Violation Description: Failure to properly handle, manage, label, and recycle used oil and fuel filters.
Violation Notes: Returned to compliance on 03/30/2016.
Violation Division: San Bernardino County Fire Department
Violation Program: HW
Violation Source: CERS

Evaluation:
Eval General Type: Compliance Evaluation Inspection
Eval Date: 03-12-2019
Violations Found: Yes
Eval Type: Routine done by local agency
Eval Notes: Not reported
Eval Division: San Bernardino County Fire Department
Eval Program: HMRRP
Eval Source: CERS

Eval General Type: Compliance Evaluation Inspection
Eval Date: 03-12-2019
Violations Found: Yes
Eval Type: Routine done by local agency
Eval Notes: Not reported
Eval Division: San Bernardino County Fire Department
Eval Program: HW
Eval Source: CERS

Eval General Type: Compliance Evaluation Inspection
Eval Date: 03-30-2016
Violations Found: Yes
Eval Type: Routine done by local agency

Map ID
Direction
Distance
Elevation

MAP FINDINGS

Site

Database(s)

EDR ID Number
EPA ID Number

MENA'S BRAKE & SUSPENSION (Continued)

S106230103

Eval Notes: HAZARDOUS MATERIALS INSPECTION FOR MENA'S BRAKE AND SUSPENSION
Eval Division: San Bernardino County Fire Department
Eval Program: HMRRP
Eval Source: CERS

Eval General Type: Compliance Evaluation Inspection
Eval Date: 03-30-2016
Violations Found: Yes
Eval Type: Routine done by local agency
Eval Notes: HAZARDOUS WASTE GENERATOR INSPECTION FOR MENA'S BRAKE AND SUSPENSION
Eval Division: San Bernardino County Fire Department
Eval Program: HW
Eval Source: CERS

Enforcement Action:

Site ID: 134157
Site Name: MENA'S BRAKE & SUSPENSION
Site Address: 646 E HOLT BLVD
Site City: ONTARIO
Site Zip: 91761
Enf Action Date: 03-30-2016
Enf Action Type: Notice of Violation (Unified Program)
Enf Action Description: Notice of Violation Issued by the Inspector at the Time of Inspection
Enf Action Notes: Not reported
Enf Action Division: San Bernardino County Fire Department
Enf Action Program: HMRRP
Enf Action Source: CERS

Site ID: 134157
Site Name: MENA'S BRAKE & SUSPENSION
Site Address: 646 E HOLT BLVD
Site City: ONTARIO
Site Zip: 91761
Enf Action Date: 03-30-2016
Enf Action Type: Notice of Violation (Unified Program)
Enf Action Description: Notice of Violation Issued by the Inspector at the Time of Inspection
Enf Action Notes: Not reported
Enf Action Division: San Bernardino County Fire Department
Enf Action Program: HW
Enf Action Source: CERS

Coordinates:

Site ID: 134157
Facility Name: MENA'S BRAKE & SUSPENSION
Env Int Type Code: HWG
Program ID: 10048387
Coord Name: Not reported
Ref Point Type Desc: Unknown
Latitude: 34.063122
Longitude: -117.642235

Affiliation:

Affiliation Type Desc: Facility Mailing Address
Entity Name: Mailing Address
Entity Title: Not reported
Affiliation Address: 646 E Holt Blve

Map ID
Direction
Distance
Elevation

MAP FINDINGS

Site

Database(s)

EDR ID Number
EPA ID Number

MENA'S BRAKE & SUSPENSION (Continued)

S106230103

Affiliation City: Ontario
Affiliation State: CA
Affiliation Country: Not reported
Affiliation Zip: 91761
Affiliation Phone: Not reported

Affiliation Type Desc: Parent Corporation
Entity Name: MENA'S BRAKE & SUSPENSION
Entity Title: Not reported
Affiliation Address: Not reported
Affiliation City: Not reported
Affiliation State: Not reported
Affiliation Country: Not reported
Affiliation Zip: Not reported
Affiliation Phone: Not reported

Affiliation Type Desc: Identification Signer
Entity Name: Sergio Piceno
Entity Title: Owner
Affiliation Address: Not reported
Affiliation City: Not reported
Affiliation State: Not reported
Affiliation Country: Not reported
Affiliation Zip: Not reported
Affiliation Phone: Not reported

Affiliation Type Desc: Legal Owner
Entity Name: Sergio Piceno
Entity Title: Not reported
Affiliation Address: 5317 N Clydebank Avenue
Affiliation City: Asuza
Affiliation State: CA
Affiliation Country: United States
Affiliation Zip: 91702
Affiliation Phone: (626) 488-0580

Affiliation Type Desc: CUPA District
Entity Name: San Bernardino County Fire
Entity Title: Not reported
Affiliation Address: 620 South E Street
Affiliation City: San Bernardino
Affiliation State: CA
Affiliation Country: Not reported
Affiliation Zip: 92415-0153
Affiliation Phone: (909) 386-8401

Affiliation Type Desc: Document Preparer
Entity Name: SERGIO PICENO
Entity Title: Not reported
Affiliation Address: Not reported
Affiliation City: Not reported
Affiliation State: Not reported
Affiliation Country: Not reported
Affiliation Zip: Not reported
Affiliation Phone: Not reported

Affiliation Type Desc: Environmental Contact

Map ID
 Direction
 Distance
 Elevation

MAP FINDINGS

Site

Database(s)

EDR ID Number
 EPA ID Number

MENA'S BRAKE & SUSPENSION (Continued)

S106230103

Entity Name: Sergio Piceno
 Entity Title: Not reported
 Affiliation Address: 646 E HOLT BLVD
 Affiliation City: ONTARIO
 Affiliation State: CA
 Affiliation Country: Not reported
 Affiliation Zip: 91761
 Affiliation Phone: Not reported

Affiliation Type Desc: Operator
 Entity Name: Sergio Piceno
 Entity Title: Not reported
 Affiliation Address: Not reported
 Affiliation City: Not reported
 Affiliation State: Not reported
 Affiliation Country: Not reported
 Affiliation Zip: Not reported
 Affiliation Phone: (626) 488-0580

Affiliation Type Desc: Property Owner
 Entity Name: Gabriel Chavez
 Entity Title: Not reported
 Affiliation Address: 375 S Euclid Avenue
 Affiliation City: Upland
 Affiliation State: CA
 Affiliation Country: United States
 Affiliation Zip: 91786
 Affiliation Phone: (909) 910-0557

K123
North
1/8-1/4
0.129 mi.
682 ft.

LONNIES PLAZA SVC
817 E HOLT
ONTARIO, CA 91761

Site 4 of 7 in cluster K

RCRA-SQG **1000315806**
FINDS **CAD982501538**
ECHO
HAZNET
HWTS

Relative:
Higher
Actual:
997 ft.

RCRA-SQG:
 Date Form Received by Agency: 1990-01-11 00:00:00.0
 Handler Name: LONNIES PLAZA SVC
 Handler Address: 817 E HOLT
 Handler City,State,Zip: ONTARIO, CA 91761
 EPA ID: CAD982501538
 Contact Name: ENVIRONMENTAL MANAGER
 Contact Address: 817 E HOLT
 Contact City,State,Zip: ONTARIO, CA 91761
 Contact Telephone: 714-984-1085
 Contact Fax: Not reported
 Contact Email: Not reported
 Contact Title: Not reported
 EPA Region: 09
 Land Type: Not reported
 Federal Waste Generator Description: Small Quantity Generator
 Non-Notifier: Not reported
 Biennial Report Cycle: Not reported
 Accessibility: Not reported
 Active Site Indicator: Handler Activities
 State District Owner: CA
 State District: 4

Map ID
 Direction
 Distance
 Elevation

MAP FINDINGS

Site

Database(s)

EDR ID Number
 EPA ID Number

LONNIES PLAZA SVC (Continued)

1000315806

Mailing Address:	E HOLT
Mailing City,State,Zip:	ONTARIO, CA 91761
Owner Name:	OWENS LONNIE
Owner Type:	Private
Operator Name:	NOT REQUIRED
Operator Type:	Private
Short-Term Generator Activity:	No
Importer Activity:	No
Mixed Waste Generator:	No
Transporter Activity:	No
Transfer Facility Activity:	No
Recycler Activity with Storage:	No
Small Quantity On-Site Burner Exemption:	No
Smelting Melting and Refining Furnace Exemption:	No
Underground Injection Control:	No
Off-Site Waste Receipt:	No
Universal Waste Indicator:	No
Universal Waste Destination Facility:	No
Federal Universal Waste:	No
Active Site Fed-Reg Treatment Storage and Disposal Facility:	Not reported
Active Site Converter Treatment storage and Disposal Facility:	Not reported
Active Site State-Reg Treatment Storage and Disposal Facility:	Not reported
Active Site State-Reg Handler:	---
Federal Facility Indicator:	Not reported
Hazardous Secondary Material Indicator:	NN
Sub-Part K Indicator:	Not reported
Commercial TSD Indicator:	No
Treatment Storage and Disposal Type:	Not reported
2018 GPRA Permit Baseline:	Not on the Baseline
2018 GPRA Renewals Baseline:	Not on the Baseline
Permit Renewals Workload Universe:	Not reported
Permit Workload Universe:	Not reported
Permit Progress Universe:	Not reported
Post-Closure Workload Universe:	Not reported
Closure Workload Universe:	Not reported
202 GPRA Corrective Action Baseline:	No
Corrective Action Workload Universe:	No
Subject to Corrective Action Universe:	No
Non-TSDFs Where RCRA CA has Been Imposed Universe:	No
TSDFs Potentially Subject to CA Under 3004 (u)/(v) Universe:	No
TSDFs Only Subject to CA under Discretionary Auth Universe:	No
Corrective Action Priority Ranking:	No NCAPS ranking
Environmental Control Indicator:	No
Institutional Control Indicator:	No
Human Exposure Controls Indicator:	N/A
Groundwater Controls Indicator:	N/A
Operating TSDF Universe:	Not reported
Full Enforcement Universe:	Not reported
Significant Non-Complier Universe:	No
Unaddressed Significant Non-Complier Universe:	No
Addressed Significant Non-Complier Universe:	No
Significant Non-Complier With a Compliance Schedule Universe:	No
Financial Assurance Required:	Not reported
Handler Date of Last Change:	2000-09-15 17:30:27.0
Recognized Trader-Importer:	No
Recognized Trader-Exporter:	No
Importer of Spent Lead Acid Batteries:	No

Map ID
Direction
Distance
Elevation

MAP FINDINGS

Site

Database(s)

EDR ID Number
EPA ID Number

LONNIES PLAZA SVC (Continued)

1000315806

Exporter of Spent Lead Acid Batteries:	No
Recycler Activity Without Storage:	Not reported
Manifest Broker:	Not reported
Sub-Part P Indicator:	Not reported

Handler - Owner Operator:

Owner/Operator Indicator:	Owner
Owner/Operator Name:	OWENS LONNIE
Legal Status:	Private
Date Became Current:	Not reported
Date Ended Current:	Not reported
Owner/Operator Address:	NOT REQUIRED
Owner/Operator City,State,Zip:	NOT REQUIRED, ME 99999
Owner/Operator Telephone:	415-555-1212
Owner/Operator Telephone Ext:	Not reported
Owner/Operator Fax:	Not reported
Owner/Operator Email:	Not reported

Owner/Operator Indicator:	Operator
Owner/Operator Name:	NOT REQUIRED
Legal Status:	Private
Date Became Current:	Not reported
Date Ended Current:	Not reported
Owner/Operator Address:	NOT REQUIRED
Owner/Operator City,State,Zip:	NOT REQUIRED, ME 99999
Owner/Operator Telephone:	415-555-1212
Owner/Operator Telephone Ext:	Not reported
Owner/Operator Fax:	Not reported
Owner/Operator Email:	Not reported

Historic Generators:

Receive Date:	1990-01-11 00:00:00.0
Handler Name:	LONNIES PLAZA SVC
Federal Waste Generator Description:	Small Quantity Generator
State District Owner:	CA
Large Quantity Handler of Universal Waste:	No
Recognized Trader Importer:	No
Recognized Trader Exporter:	No
Spent Lead Acid Battery Importer:	No
Spent Lead Acid Battery Exporter:	No
Current Record:	Yes
Non Storage Recycler Activity:	Not reported
Electronic Manifest Broker:	Not reported

List of NAICS Codes and Descriptions:

NAICS Codes:	No NAICS Codes Found
--------------	----------------------

Facility Has Received Notices of Violations:

Violations:	No Violations Found
-------------	---------------------

Evaluation Action Summary:

Evaluations:	No Evaluations Found
--------------	----------------------

Map ID
Direction
Distance
Elevation

MAP FINDINGS

Site

Database(s)

EDR ID Number
EPA ID Number

LONNIES PLAZA SVC (Continued)

1000315806

FINDS:

Registry ID: 110002834050

Click Here:

Environmental Interest/Information System:

RCRAInfo is a national information system that supports the Resource Conservation and Recovery Act (RCRA) program through the tracking of events and activities related to facilities that generate, transport, and treat, store, or dispose of hazardous waste. RCRAInfo allows RCRA program staff to track the notification, permit, compliance, and corrective action activities required under RCRA.

[Click this hyperlink](#) while viewing on your computer to access additional FINDS: detail in the EDR Site Report.

ECHO:

Envid: 1000315806
Registry ID: 110002834050
DFR URL: <http://echo.epa.gov/detailed-facility-report?fid=110002834050>
Name: LONNIES PLAZA SVC
Address: 817 E HOLT
City,State,Zip: ONTARIO, CA 91761

HAZNET:

Name: LONNIES PLAZA SVC
Address: 817 E HOLT
Address 2: Not reported
City,State,Zip: ONTARIO, CA 917610000
Contact: UNDELIVERABLE 1996 FEE BILL
Telephone: --
Mailing Name: Not reported
Mailing Address: 817 E HOLT

Year: 2000
Gepaid: CAD982501538
TSD EPA ID: CAT000613927
CA Waste Code: 134 - Aqueous solution with total organic residues less than 10 percent
Disposal Method: H01 - Transfer Station
Tons: 0.0756

Additional Info:

Year: 2000
Gen EPA ID: CAD982501538

Shipment Date: 20000501
Creation Date: 7/12/2000 0:00:00
Receipt Date: 20000501
Manifest ID: 99854288
Trans EPA ID: ILD984908202
Trans Name: Not reported
Trans 2 EPA ID: Not reported
Trans 2 Name: Not reported
TSD EPA ID: CAT000613927
Trans Name: Not reported

Map ID
Direction
Distance
Elevation

MAP FINDINGS

Site

Database(s)

EDR ID Number
EPA ID Number

LONNIES PLAZA SVC (Continued)

1000315806

TSDF Alt EPA ID: Not reported
TSDF Alt Name: Not reported
Waste Code Description: 134 - Aqueous solution with <10% total organic residues
RCRA Code: D039
Meth Code: H01 - Transfer Station
Quantity Tons: 0.0756
Waste Quantity: 18
Quantity Unit: G
Additional Code 1: Not reported
Additional Code 2: Not reported
Additional Code 3: Not reported
Additional Code 4: Not reported
Additional Code 5: Not reported

HWTS:

Name: LONNIES PLAZA SVC
Address: 817 E HOLT
Address 2: Not reported
City,State,Zip: ONTARIO, CA 917610000
EPA ID: CAD982501538
Inactive Date: 06/30/2001
Create Date: 06/29/1990
Last Act Date: 08/10/2004
Mailing Name: Not reported
Mailing Address: 817 E HOLT
Mailing Address 2: Not reported
Mailing City,State,Zip: ONTARIO, CA 917610000
Owner Name: --
Owner Address: --
Owner Address 2: Not reported
Owner City,State,Zip: --, 99 --
Contact Name: UNDELIVERABLE 1996 FEE BILL
Contact Address: --
Contact Address 2: Not reported
City,State,Zip: --, 99 --

**K124
North
1/8-1/4
0.130 mi.
688 ft.**

**ALEMAN BROS GARAGE
759 E HOLT BLVD
ONTARIO, CA 91761
Site 5 of 7 in cluster K**

**RCRA NonGen / NLR 1025866493
CAL000240141**

**Relative:
Higher
Actual:
998 ft.**

RCRA NonGen / NLR:
Date Form Received by Agency: 2019-11-26 00:00:00.0
Handler Name: ALEMAN BROS GARAGE
Handler Address: 759 E HOLT BLVD
Handler City,State,Zip: ONTARIO, CA 91761
EPA ID: CAL000240141
Contact Name: ALBERT ALEMAN
Contact Address: E HOLT BLVD
Contact City,State,Zip: ONTARIO, CA 91761
Contact Telephone: 919-986-7767
Contact Fax: 909-986-5314
Contact Email: Not reported
Contact Title: Not reported
EPA Region: 09
Land Type: Private

Map ID
Direction
Distance
Elevation

MAP FINDINGS

Site

Database(s)

EDR ID Number
EPA ID Number

ALEMAN BROS GARAGE (Continued)

1025866493

Federal Waste Generator Description:	Not a generator, verified
Non-Notifier:	Not reported
Biennial Report Cycle:	Not reported
Accessibility:	Not reported
Active Site Indicator:	Not reported
State District Owner:	CA
State District:	CA
Mailing Address:	E HOLT BLVD
Mailing City, State, Zip:	ONTARIO, CA 91761
Owner Name:	ALBERT ALEMAN
Owner Type:	Private
Operator Name:	ALBERT ALEMAN
Operator Type:	Private
Short-Term Generator Activity:	No
Importer Activity:	No
Mixed Waste Generator:	No
Transporter Activity:	No
Transfer Facility Activity:	No
Recycler Activity with Storage:	No
Small Quantity On-Site Burner Exemption:	No
Smelting Melting and Refining Furnace Exemption:	No
Underground Injection Control:	No
Off-Site Waste Receipt:	No
Universal Waste Indicator:	No
Universal Waste Destination Facility:	No
Federal Universal Waste:	No
Active Site Fed-Reg Treatment Storage and Disposal Facility:	Not reported
Active Site Converter Treatment storage and Disposal Facility:	Not reported
Active Site State-Reg Treatment Storage and Disposal Facility:	Not reported
Active Site State-Reg Handler:	---
Federal Facility Indicator:	Not reported
Hazardous Secondary Material Indicator:	N
Sub-Part K Indicator:	Not reported
Commercial TSD Indicator:	No
Treatment Storage and Disposal Type:	Not reported
2018 GPRA Permit Baseline:	Not on the Baseline
2018 GPRA Renewals Baseline:	Not on the Baseline
Permit Renewals Workload Universe:	Not reported
Permit Workload Universe:	Not reported
Permit Progress Universe:	Not reported
Post-Closure Workload Universe:	Not reported
Closure Workload Universe:	Not reported
202 GPRA Corrective Action Baseline:	No
Corrective Action Workload Universe:	No
Subject to Corrective Action Universe:	No
Non-TSDFs Where RCRA CA has Been Imposed Universe:	No
TSDFs Potentially Subject to CA Under 3004 (u)/(v) Universe:	No
TSDFs Only Subject to CA under Discretionary Auth Universe:	No
Corrective Action Priority Ranking:	No NCAPS ranking
Environmental Control Indicator:	No
Institutional Control Indicator:	No
Human Exposure Controls Indicator:	N/A
Groundwater Controls Indicator:	N/A
Operating TSDF Universe:	Not reported
Full Enforcement Universe:	Not reported
Significant Non-Complier Universe:	No
Unaddressed Significant Non-Complier Universe:	No

Map ID
Direction
Distance
Elevation

MAP FINDINGS

Site

Database(s)

EDR ID Number
EPA ID Number

ALEMAN BROS GARAGE (Continued)

1025866493

Addressed Significant Non-Complier Universe: No
Significant Non-Complier With a Compliance Schedule Universe: No
Financial Assurance Required: Not reported
Handler Date of Last Change: 2019-12-10 19:50:52.0
Recognized Trader-Importer: No
Recognized Trader-Exporter: No
Importer of Spent Lead Acid Batteries: No
Exporter of Spent Lead Acid Batteries: No
Recycler Activity Without Storage: No
Manifest Broker: No
Sub-Part P Indicator: No

Handler - Owner Operator:

Owner/Operator Indicator: Operator
Owner/Operator Name: ALBERT ALEMAN
Legal Status: Private
Date Became Current: Not reported
Date Ended Current: Not reported
Owner/Operator Address: 759 E HOLT BLVD
Owner/Operator City,State,Zip: ONTARIO, CA 91761
Owner/Operator Telephone: 909-986-7767
Owner/Operator Telephone Ext: Not reported
Owner/Operator Fax: 909-986-5314
Owner/Operator Email: Not reported

Owner/Operator Indicator: Owner
Owner/Operator Name: ALBERT ALEMAN
Legal Status: Private
Date Became Current: Not reported
Date Ended Current: Not reported
Owner/Operator Address: 759 E HOLT BLVD
Owner/Operator City,State,Zip: ONTARIO, CA 91761
Owner/Operator Telephone: 909-986-7767
Owner/Operator Telephone Ext: Not reported
Owner/Operator Fax: 909-986-5314
Owner/Operator Email: Not reported

Historic Generators:

Receive Date: 2019-11-26 00:00:00.0
Handler Name: ALEMAN BROS GARAGE
Federal Waste Generator Description: Not a generator, verified
State District Owner: CA
Large Quantity Handler of Universal Waste: No
Recognized Trader Importer: No
Recognized Trader Exporter: No
Spent Lead Acid Battery Importer: No
Spent Lead Acid Battery Exporter: No
Current Record: Yes
Non Storage Recycler Activity: No
Electronic Manifest Broker: No

List of NAICS Codes and Descriptions:

NAICS Code: 811111
NAICS Description: GENERAL AUTOMOTIVE REPAIR

Map ID
Direction
Distance
Elevation

MAP FINDINGS

Site

Database(s)

EDR ID Number
EPA ID Number

ALEMAN BROS GARAGE (Continued)

1025866493

Facility Has Received Notices of Violations:

Violations: No Violations Found

Evaluation Action Summary:

Evaluations: No Evaluations Found

K125
North
1/8-1/4
0.130 mi.
688 ft.

ALEMAN BROS GARAGE
759 E HOLT BLVD
ONTARIO, CA 91764

Site 6 of 7 in cluster K

CERS HAZ WASTE
SWEEPS UST
CA FID UST
San Bern. Co. Permit
CERS

S101591031
N/A

Relative:
Higher
Actual:
998 ft.

CERS HAZ WASTE:

Name: ALEMAN BROS GARAGE
Address: 759 E HOLT BLVD
City,State,Zip: ONTARIO, CA 91761
Site ID: 4117
CERS ID: 10035109
CERS Description: Hazardous Waste Generator

SWEEPS UST:

Name: ALEMAN BROS GARAGE
Address: 759 E HOLT BLVD
City: ONTARIO
Status: Active
Comp Number: 203
Number: 2
Board Of Equalization: Not reported
Referral Date: 09-05-91
Action Date: 09-05-91
Created Date: 12-05-89
Owner Tank Id: Not reported
SWRCB Tank Id: Not reported
Tank Status: Not reported
Capacity: Not reported
Active Date: Not reported
Tank Use: Not reported
STG: Not reported
Content: Not reported
Number Of Tanks: Not reported

Name: ALEMAN BROS GARAGE
Address: 759 E HOLT BLVD
City: ONTARIO
Status: Not reported
Comp Number: 203
Number: Not reported
Board Of Equalization: Not reported
Referral Date: Not reported
Action Date: Not reported
Created Date: Not reported
Owner Tank Id: Not reported
SWRCB Tank Id: 36-000-000203-000001
Tank Status: Not reported
Capacity: 550

Map ID
Direction
Distance
Elevation

MAP FINDINGS

Site

Database(s)

EDR ID Number
EPA ID Number

ALEMAN BROS GARAGE (Continued)

S101591031

Active Date: Not reported
Tank Use: OIL
STG: WASTE
Content: WASTE OIL
Number Of Tanks: 3

Name: ALEMAN BROS GARAGE
Address: 759 E HOLT BLVD
City: ONTARIO
Status: Not reported
Comp Number: 203
Number: Not reported
Board Of Equalization: Not reported
Referral Date: Not reported
Action Date: Not reported
Created Date: Not reported
Owner Tank Id: Not reported
SWRCB Tank Id: 36-000-000203-000002
Tank Status: Not reported
Capacity: 10000
Active Date: Not reported
Tank Use: M.V. FUEL
STG: PRODUCT
Content: LEADED
Number Of Tanks: Not reported

Name: ALEMAN BROS GARAGE
Address: 759 E HOLT BLVD
City: ONTARIO
Status: Not reported
Comp Number: 203
Number: Not reported
Board Of Equalization: Not reported
Referral Date: Not reported
Action Date: Not reported
Created Date: Not reported
Owner Tank Id: Not reported
SWRCB Tank Id: 36-000-000203-000003
Tank Status: Not reported
Capacity: 10000
Active Date: Not reported
Tank Use: M.V. FUEL
STG: PRODUCT
Content: LEADED
Number Of Tanks: Not reported

CA FID UST:

Facility ID: 36000907
Regulated By: UTNKA
Regulated ID: Not reported
Cortese Code: Not reported
SIC Code: Not reported
Facility Phone: 7149867767
Mail To: Not reported
Mailing Address: 759 E HOLT BLVD
Mailing Address 2: Not reported
Mailing City,St,Zip: ONTARIO 91764

Map ID
Direction
Distance
Elevation

MAP FINDINGS

Site

Database(s)

EDR ID Number
EPA ID Number

ALEMAN BROS GARAGE (Continued)

S101591031

Contact: Not reported
Contact Phone: Not reported
DUNS Number: Not reported
NPDES Number: Not reported
EPA ID: Not reported
Comments: Not reported
Status: Active

San Bern. Co. Permit:

Name: ALEMAN BROS GARAGE
Address: 759 E HOLT BLVD
City,State,Zip: ONTARIO, CA 91761
Region: SAN BERNARDINO
Facility ID: FA0000810
Owner: ALEMAN, ALBERT J.
Permit Number: PT0004084
Permit Category: CONDITIONALLY EXEMPT SM QTY GENERATOR SPECIAL
Facility Status: ACTIVE
Expiration Date: 11/30/2020

Name: ALEMAN BROS GARAGE
Address: 759 E HOLT BLVD
City,State,Zip: ONTARIO, CA 91761
Region: SAN BERNARDINO
Facility ID: FA0000810
Owner: ALEMAN, ALBERT J.
Permit Number: PT0004083
Permit Category: HAZARDOUS MATERIALS 1-3 CHEMICALS
Facility Status: INACTIVE
Expiration Date: 11/30/2018

CERS:

Name: ALEMAN BROS GARAGE
Address: 759 E HOLT BLVD
City,State,Zip: ONTARIO, CA 91761
Site ID: 4117
CERS ID: 10035109
CERS Description: Chemical Storage Facilities

Violations:

Site ID: 4117
Site Name: ALEMAN BROS GARAGE
Violation Date: 11-17-2016
Citation: HSC 6.5 25250.22 - California Health and Safety Code, Chapter 6.5, Section(s) 25250.22
Violation Description: Failure to properly manage used oil and/or fuel filters in accordance with the requirements.
Violation Notes: Returned to compliance on 05/12/2017.
Violation Division: San Bernardino County Fire Department
Violation Program: HW
Violation Source: CERS

Site ID: 4117
Site Name: ALEMAN BROS GARAGE
Violation Date: 11-17-2016
Citation: HSC 6.5 Multiple - California Health and Safety Code, Chapter 6.5, Section(s) Multiple

Map ID
Direction
Distance
Elevation

MAP FINDINGS

Site

Database(s)

EDR ID Number
EPA ID Number

ALEMAN BROS GARAGE (Continued)

S101591031

Violation Description: Hazardous Waste Generator Program - Administration/Documentation - General

Violation Notes: Returned to compliance on 04/26/2017. Failure to obtain an EPA ID Number (CCR 66262.12(a))

Violation Division: San Bernardino County Fire Department

Violation Program: HW

Violation Source: CERS

Site ID: 4117

Site Name: ALEMAN BROS GARAGE

Violation Date: 11-20-2019

Citation: 22 CCR 12 66262.12 - California Code of Regulations, Title 22, Chapter 12, Section(s) 66262.12

Violation Description: Failure to obtain an Identification Number prior to treating, storing, disposing of, transporting or offering for transportation any hazardous waste.

Violation Notes: Returned to compliance on 12/17/2019. OBSERVATION: At time of inspection, observed the generator's EPA ID number is inactive. A hazardous waste generator shall not treat, store, dispose of, transport or offer for transportation, hazardous waste without an active EPA ID number. CORRECTIVE ACTION: Submit form 1358 to Department of Toxic Substances Control to reactivate EPA ID number.

Violation Division: San Bernardino County Fire Department

Violation Program: HW

Violation Source: CERS

Site ID: 4117

Site Name: ALEMAN BROS GARAGE

Violation Date: 11-17-2016

Citation: HSC 6.95 25508.2 - California Health and Safety Code, Chapter 6.95, Section(s) 25508.2

Violation Description: Failure to annually review and electronically certify that the business plan is complete and accurate on or before the annual due date.

Violation Notes: Returned to compliance on 12/02/2016.

Violation Division: San Bernardino County Fire Department

Violation Program: HMRRP

Violation Source: CERS

Evaluation:

Eval General Type: Compliance Evaluation Inspection

Eval Date: 11-17-2016

Violations Found: Yes

Eval Type: Routine done by local agency

Eval Notes: INSPECTION OF ALEMAN BROS GARAGE IN ONTARIO

Eval Division: San Bernardino County Fire Department

Eval Program: HMRRP

Eval Source: CERS

Eval General Type: Compliance Evaluation Inspection

Eval Date: 11-17-2016

Violations Found: Yes

Eval Type: Routine done by local agency

Eval Notes: INSPECTION OF ALEMAN BROS IN ONTARIO

Eval Division: San Bernardino County Fire Department

Eval Program: HW

Eval Source: CERS

Map ID
Direction
Distance
Elevation

MAP FINDINGS

Site

Database(s)

EDR ID Number
EPA ID Number

ALEMAN BROS GARAGE (Continued)

S101591031

Eval General Type: Compliance Evaluation Inspection
Eval Date: 11-20-2019
Violations Found: Yes
Eval Type: Routine done by local agency
Eval Notes: Not reported
Eval Division: San Bernardino County Fire Department
Eval Program: HW
Eval Source: CERS

Eval General Type: Compliance Evaluation Inspection
Eval Date: 08-01-2013
Violations Found: No
Eval Type: Routine done by local agency
Eval Notes: Routine inspection
Eval Division: San Bernardino County Fire Department
Eval Program: HMRRP
Eval Source: CERS

Eval General Type: Compliance Evaluation Inspection
Eval Date: 08-01-2013
Violations Found: No
Eval Type: Routine done by local agency
Eval Notes: Routine inspection
Eval Division: San Bernardino County Fire Department
Eval Program: HW
Eval Source: CERS

Enforcement Action:

Site ID: 4117
Site Name: ALEMAN BROS GARAGE
Site Address: 759 E HOLT BLVD
Site City: ONTARIO
Site Zip: 91761
Enf Action Date: 11-17-2016
Enf Action Type: Notice of Violation (Unified Program)
Enf Action Description: Notice of Violation Issued by the Inspector at the Time of Inspection
Enf Action Notes: Not reported
Enf Action Division: San Bernardino County Fire Department
Enf Action Program: HMRRP
Enf Action Source: CERS

Site ID: 4117
Site Name: ALEMAN BROS GARAGE
Site Address: 759 E HOLT BLVD
Site City: ONTARIO
Site Zip: 91761
Enf Action Date: 11-17-2016
Enf Action Type: Notice of Violation (Unified Program)
Enf Action Description: Notice of Violation Issued by the Inspector at the Time of Inspection
Enf Action Notes: Not reported
Enf Action Division: San Bernardino County Fire Department
Enf Action Program: HW
Enf Action Source: CERS

Coordinates:

Site ID: 4117

Map ID
Direction
Distance
Elevation

MAP FINDINGS

Site

Database(s)

EDR ID Number
EPA ID Number

ALEMAN BROS GARAGE (Continued)

S101591031

Facility Name: ALEMAN BROS GARAGE
Env Int Type Code: HWG
Program ID: 10035109
Coord Name: Not reported
Ref Point Type Desc: Unknown
Latitude: 34.063425
Longitude: -117.639668

Affiliation:

Affiliation Type Desc: CUPA District
Entity Name: San Bernardino County Fire
Entity Title: Not reported
Affiliation Address: 620 South E Street
Affiliation City: San Bernardino
Affiliation State: CA
Affiliation Country: Not reported
Affiliation Zip: 92415-0153
Affiliation Phone: (909) 386-8401

Affiliation Type Desc: Facility Mailing Address
Entity Name: Mailing Address
Entity Title: Not reported
Affiliation Address: 759 E HOLT BLVD
Affiliation City: ONTARIO
Affiliation State: CA
Affiliation Country: Not reported
Affiliation Zip: 91761
Affiliation Phone: Not reported

Affiliation Type Desc: Parent Corporation
Entity Name: ALEMAN BROS GARAGE
Entity Title: Not reported
Affiliation Address: Not reported
Affiliation City: Not reported
Affiliation State: Not reported
Affiliation Country: Not reported
Affiliation Zip: Not reported
Affiliation Phone: Not reported

Affiliation Type Desc: Identification Signer
Entity Name: ALBERT ALEMAN
Entity Title: OWNER
Affiliation Address: Not reported
Affiliation City: Not reported
Affiliation State: Not reported
Affiliation Country: Not reported
Affiliation Zip: Not reported
Affiliation Phone: Not reported

Affiliation Type Desc: Legal Owner
Entity Name: ALEMAN, ALBERT J.
Entity Title: Not reported
Affiliation Address: 759 E. HOLT BLVD
Affiliation City: ONTARIO
Affiliation State: CA
Affiliation Country: United States
Affiliation Zip: 91761-9176

Map ID
Direction
Distance
Elevation

MAP FINDINGS

Site

Database(s)

EDR ID Number
EPA ID Number

ALEMAN BROS GARAGE (Continued)

S101591031

Affiliation Phone: (909) 986-7767
Affiliation Type Desc: Operator
Entity Name: ALBERT ALEMAN
Entity Title: Not reported
Affiliation Address: Not reported
Affiliation City: Not reported
Affiliation State: Not reported
Affiliation Country: Not reported
Affiliation Zip: Not reported
Affiliation Phone: (909) 986-7767

**L126
NW
1/8-1/4
0.132 mi.
699 ft.**

**XAVIER'S BATTERIES
640 E HOLT BLVD
ONTARIO, CA 91761**

**San Bern. Co. Permit
CERS**

**S104772482
N/A**

Site 2 of 5 in cluster L

**Relative:
Higher**

San Bern. Co. Permit:

**Actual:
996 ft.**

Name: XAVIER'S BATTERIES
Address: 640 E HOLT BLVD
City,State,Zip: ONTARIO, CA 91761
Region: SAN BERNARDINO
Facility ID: FA0007347
Owner: ANGELICA, RODRIGUEZ
Permit Number: PT0001522
Permit Category: HAZARDOUS MATERIALS 1-3 CHEMICALS SPECIAL
Facility Status: ACTIVE
Expiration Date: 10/31/2020

CERS:

Name: XAVIER'S BATTERIES
Address: 640 E HOLT BLVD
City,State,Zip: ONTARIO, CA 91761
Site ID: 86708
CERS ID: 10046764
CERS Description: Chemical Storage Facilities

Violations:

Site ID: 86708
Site Name: XAVIER'S BATTERIES
Violation Date: 02-12-2020
Citation: HSC 6.95 25508(a)(3) - California Health and Safety Code, Chapter 6.95, Section(s) 25508(a)(3)
Violation Description: Failure to establish and electronically submit an adequate emergency response plan and procedures for a release or threatened release of a hazardous material.
Violation Notes: Returned to compliance on 03/15/2020. OBSERVATION: An emergency response plan has not been submitted in CERS. A template was provided. CORRECTIVE ACTION: Submit a complete emergency response plan into the California Environmental Reporting System (CERS).
Violation Division: San Bernardino County Fire Department
Violation Program: HMRRP
Violation Source: CERS

Site ID: 86708
Site Name: XAVIER'S BATTERIES

Map ID
Direction
Distance
Elevation

MAP FINDINGS

Site

Database(s)

EDR ID Number
EPA ID Number

XAVIER'S BATTERIES (Continued)

S104772482

Violation Date: 02-12-2020
Citation: HSC 6.95 25505(c) - California Health and Safety Code, Chapter 6.95, Section(s) 25505(c)
Violation Description: Failure to have a business plan readily available to personnel of the business or the unified program facility with responsibilities for emergency response or training.
Violation Notes: Returned to compliance on 05/08/2020. OBSERVATION: A copy of the CERS business plan was not accessible today. CORRECTIVE ACTION: Ensure business plan is readily available to required personnel. Submit a signed statement indicating a copy will be maintained on site.
Violation Division: San Bernardino County Fire Department
Violation Program: HMRRP
Violation Source: CERS

Site ID: 86708
Site Name: XAVIER'S BATTERIES
Violation Date: 10-10-2013
Citation: HSC 6.95 25505(a) - California Health and Safety Code, Chapter 6.95, Section(s) 25505(a)
Violation Description: Owner/Operator failed to complete and/or submit a Hazardous Materials Business Plan when storing hazardous materials at or above the thresholds quantities of 55 gallons/500 lbs/200 cubic feet.
Violation Notes: Returned to compliance on 10/17/2013.
Violation Division: San Bernardino County Fire Department
Violation Program: HMRRP
Violation Source: CERS

Site ID: 86708
Site Name: XAVIER'S BATTERIES
Violation Date: 01-19-2017
Citation: HSC 6.95 25508.2 - California Health and Safety Code, Chapter 6.95, Section(s) 25508.2
Violation Description: Failure to annually review and electronically certify that the business plan is complete and accurate on or before the annual due date.
Violation Notes: Returned to compliance on 01/27/2017.
Violation Division: San Bernardino County Fire Department
Violation Program: HMRRP
Violation Source: CERS

Site ID: 86708
Site Name: XAVIER'S BATTERIES
Violation Date: 02-12-2020
Citation: HSC 6.95 25508(a)(3) - California Health and Safety Code, Chapter 6.95, Section(s) 25508(a)(3)
Violation Description: Failure to complete and electronically submit a site map with all required content.
Violation Notes: Returned to compliance on 03/15/2020. OBSERVATION: A site map has not been submitted in CERS. CORRECTIVE ACTION: Submit an accurate and complete site map into CERS.
Violation Division: San Bernardino County Fire Department
Violation Program: HMRRP
Violation Source: CERS

Site ID: 86708
Site Name: XAVIER'S BATTERIES
Violation Date: 02-12-2020

Map ID
Direction
Distance
Elevation

MAP FINDINGS

Site

Database(s)

EDR ID Number
EPA ID Number

XAVIER'S BATTERIES (Continued)

S104772482

Citation: HSC 6.95 25508(a)(3) - California Health and Safety Code, Chapter 6.95, Section(s) 25508(a)(3)

Violation Description: Failure to establish and electronically submit an adequate training program in safety procedures in the event of a release or threatened release of a hazardous material.

Violation Notes: Returned to compliance on 05/08/2020. OBSERVATION: The facility does not have a hazardous materials training plan for employees. Employees must be provided safety training yearly to ensure they are aware of the chemicals they are exposed to as part of their job duties. The training must be documented. CORRECTIVE ACTION: Submit a signed statement indicating that hazardous materials safety training has been provided and will be provided yearly.

Violation Division: San Bernardino County Fire Department
Violation Program: HMRRP
Violation Source: CERS

Site ID: 86708
Site Name: XAVIER'S BATTERIES
Violation Date: 02-12-2020
Citation: HSC 6.95 25508.2 - California Health and Safety Code, Chapter 6.95, Section(s) 25508.2

Violation Description: Failure to annually review and electronically certify that the business plan is complete and accurate on or before the annual due date.

Violation Notes: Returned to compliance on 03/15/2020. OBSERVATION: The CERS business plan was last updated on 3/1/2018 and the inventory was last submitted in 2013. CORRECTIVE ACTION: Review and certify the business plan via CERS. Submit a signed Certificate of compliance to indicate the plan has been updated.

Violation Division: San Bernardino County Fire Department
Violation Program: HMRRP
Violation Source: CERS

Evaluation:
Eval General Type: Compliance Evaluation Inspection
Eval Date: 01-19-2017
Violations Found: Yes
Eval Type: Routine done by local agency
Eval Notes: ROUTINE INSPECTION
Eval Division: San Bernardino County Fire Department
Eval Program: HMRRP
Eval Source: CERS

Eval General Type: Compliance Evaluation Inspection
Eval Date: 02-12-2020
Violations Found: Yes
Eval Type: Routine done by local agency
Eval Notes: Not reported
Eval Division: San Bernardino County Fire Department
Eval Program: HMRRP
Eval Source: CERS

Eval General Type: Compliance Evaluation Inspection
Eval Date: 10-10-2013
Violations Found: Yes
Eval Type: Routine done by local agency
Eval Notes: Routine inspection

Map ID
Direction
Distance
Elevation

MAP FINDINGS

Site

Database(s)

EDR ID Number
EPA ID Number

XAVIER'S BATTERIES (Continued)

S104772482

Eval Division: San Bernardino County Fire Department
Eval Program: HMRRP
Eval Source: CERS

Enforcement Action:
Site ID: 86708
Site Name: XAVIER'S BATTERIES
Site Address: 640 E HOLT BLVD
Site City: ONTARIO
Site Zip: 91761
Enf Action Date: 01-19-2017
Enf Action Type: Notice of Violation (Unified Program)
Enf Action Description: Notice of Violation Issued by the Inspector at the Time of Inspection
Enf Action Notes: Not reported
Enf Action Division: San Bernardino County Fire Department
Enf Action Program: HMRRP
Enf Action Source: CERS

Site ID: 86708
Site Name: XAVIER'S BATTERIES
Site Address: 640 E HOLT BLVD
Site City: ONTARIO
Site Zip: 91761
Enf Action Date: 10-10-2013
Enf Action Type: Notice of Violation (Unified Program)
Enf Action Description: Notice of Violation Issued by the Inspector at the Time of Inspection
Enf Action Notes: Not reported
Enf Action Division: San Bernardino County Fire Department
Enf Action Program: HMRRP
Enf Action Source: CERS

Coordinates:
Site ID: 86708
Facility Name: XAVIER'S BATTERIES
Env Int Type Code: HMBP
Program ID: 10046764
Coord Name: Not reported
Ref Point Type Desc: Unknown
Latitude: 34.063325
Longitude: -117.642315

Affiliation:
Affiliation Type Desc: Legal Owner
Entity Name: ANGELICA, RODRIGUEZ
Entity Title: Not reported
Affiliation Address: 5701 MEINHARDT RD
Affiliation City: WESTMINSTER
Affiliation State: CA
Affiliation Country: United States
Affiliation Zip: 92683-2424
Affiliation Phone: (714) 300-5186

Affiliation Type Desc: Facility Mailing Address
Entity Name: Mailing Address
Entity Title: Not reported
Affiliation Address: 640 EAST HOLT BLVD

Map ID
Direction
Distance
Elevation

MAP FINDINGS

Site

Database(s)

EDR ID Number
EPA ID Number

XAVIER'S BATTERIES (Continued)

S104772482

Affiliation City: ONTARIO
Affiliation State: CA
Affiliation Country: Not reported
Affiliation Zip: 91761
Affiliation Phone: Not reported

Affiliation Type Desc: Parent Corporation
Entity Name: XAVIER'S BATTERIES
Entity Title: Not reported
Affiliation Address: Not reported
Affiliation City: Not reported
Affiliation State: Not reported
Affiliation Country: Not reported
Affiliation Zip: Not reported
Affiliation Phone: Not reported

Affiliation Type Desc: CUPA District
Entity Name: San Bernardino County Fire
Entity Title: Not reported
Affiliation Address: 620 South E Street
Affiliation City: San Bernardino
Affiliation State: CA
Affiliation Country: Not reported
Affiliation Zip: 92415-0153
Affiliation Phone: (909) 386-8401

Affiliation Type Desc: Environmental Contact
Entity Name: ANGELICA RODRIGUEZ
Entity Title: Not reported
Affiliation Address: 5701 Meinhardt Rd.
Affiliation City: Westminster
Affiliation State: CA
Affiliation Country: Not reported
Affiliation Zip: 92683
Affiliation Phone: Not reported

Affiliation Type Desc: Identification Signer
Entity Name: Endi Garcia
Entity Title: Assistant manager
Affiliation Address: Not reported
Affiliation City: Not reported
Affiliation State: Not reported
Affiliation Country: Not reported
Affiliation Zip: Not reported
Affiliation Phone: Not reported

Affiliation Type Desc: Operator
Entity Name: Endi Garcia
Entity Title: Not reported
Affiliation Address: Not reported
Affiliation City: Not reported
Affiliation State: Not reported
Affiliation Country: Not reported
Affiliation Zip: Not reported
Affiliation Phone: (714) 916-2956

Map ID
 Direction
 Distance
 Elevation

MAP FINDINGS

Site

Database(s)

EDR ID Number
 EPA ID Number

K127
North
1/8-1/4
0.133 mi.
700 ft.

POWERMASTER
803 E HOLT
ONTARIO, CA 91761

SWEEPS UST 1000210484
HIST UST N/A
CA FID UST

Site 7 of 7 in cluster K

Relative:
Higher

SWEEPS UST:

Actual:
998 ft.

Name: POWERMASTER
 Address: 803 E HOLT
 City: ONTARIO
 Status: Active
 Comp Number: 16540
 Number: 9
 Board Of Equalization: 44-020645
 Referral Date: 09-05-91
 Action Date: 09-05-91
 Created Date: 02-29-88
 Owner Tank Id: 1
 SWRCB Tank Id: 36-000-016540-000001
 Tank Status: A
 Capacity: 500
 Active Date: 08-24-88
 Tank Use: M.V. FUEL
 STG: P
 Content: DIESEL
 Number Of Tanks: 2

Name: POWERMASTER
 Address: 803 E HOLT
 City: ONTARIO
 Status: Active
 Comp Number: 16540
 Number: 9
 Board Of Equalization: 44-020645
 Referral Date: 09-05-91
 Action Date: 09-05-91
 Created Date: 02-29-88
 Owner Tank Id: 2
 SWRCB Tank Id: 36-000-016540-000002
 Tank Status: A
 Capacity: 500
 Active Date: 08-24-88
 Tank Use: M.V. FUEL
 STG: P
 Content: REG UNLEADED
 Number Of Tanks: Not reported

HIST UST:

Name: POWERMASTER
 Address: 803 E HOLT
 City,State,Zip: ONTARIO, CA 91761
 File Number: 00029CCB
 URL: <http://geotracker.waterboards.ca.gov/ustpdfs/pdf/00029CCB.pdf>
 Region: STATE
 Facility ID: 0000016540
 Facility Type: Other
 Other Type: RENTAL
 Contact Name: BOB LANDRETH
 Telephone: 7149832676

Map ID
Direction
Distance
Elevation

MAP FINDINGS

Site

Database(s)

EDR ID Number
EPA ID Number

POWERMASTER (Continued)

1000210484

Owner Name: CITY RENTAL
Owner Address: 1035 N VINEYARD
Owner City,St,Zip: ONTARIO, CA 91764
Total Tanks: 0002

Tank Num: 001
Container Num: 001
Year Installed: 1975
Tank Capacity: 00000500
Tank Used for: PRODUCT
Type of Fuel: DIESEL
Container Construction Thickness: Not reported
Leak Detection: Stock Inventor

Tank Num: 002
Container Num: 002
Year Installed: 1975
Tank Capacity: 00000500
Tank Used for: PRODUCT
Type of Fuel: UNLEADED
Container Construction Thickness: Not reported
Leak Detection: Stock Inventor

Click here for Geo Tracker PDF:

CA FID UST:

Facility ID: 36002047
Regulated By: UTNKA
Regulated ID: 00016540
Cortese Code: Not reported
SIC Code: Not reported
Facility Phone: Not reported
Mail To: Not reported
Mailing Address: 803 E HOLT
Mailing Address 2: Not reported
Mailing City,St,Zip: ONTARIO 91761
Contact: Not reported
Contact Phone: Not reported
DUNS Number: Not reported
NPDES Number: Not reported
EPA ID: Not reported
Comments: Not reported
Status: Active

1128
NW
1/8-1/4
0.142 mi.
750 ft.

E-Z SERVE
703 E HOLT AVE
ONTARIO, CA 91761
Site 7 of 8 in cluster I

SWEEPS UST 1000131501
HIST UST N/A
CA FID UST

Relative:
Higher
Actual:
999 ft.

SWEEPS UST:
Name: E-Z SERVE
Address: 703 E HOLT AVE
City: ONTARIO
Status: Active
Comp Number: 19598
Number: 9

Map ID
Direction
Distance
Elevation

MAP FINDINGS

Site

Database(s)

EDR ID Number
EPA ID Number

E-Z SERVE (Continued)

1000131501

Board Of Equalization: 44-000051
Referral Date: 07-28-92
Action Date: 07-28-92
Created Date: 02-29-88
Owner Tank Id: 1
SWRCB Tank Id: 36-000-019598-000001
Tank Status: A
Capacity: 1000
Active Date: 08-24-88
Tank Use: M.V. FUEL
STG: P
Content: REG UNLEADED
Number Of Tanks: 3

Name: E-Z SERVE
Address: 703 E HOLT AVE
City: ONTARIO
Status: Active
Comp Number: 19598
Number: 9
Board Of Equalization: 44-000051
Referral Date: 07-28-92
Action Date: 07-28-92
Created Date: 02-29-88
Owner Tank Id: 2
SWRCB Tank Id: 36-000-019598-000002
Tank Status: A
Capacity: 10000
Active Date: 08-24-88
Tank Use: M.V. FUEL
STG: P
Content: REG UNLEADED
Number Of Tanks: Not reported

Name: E-Z SERVE
Address: 703 E HOLT AVE
City: ONTARIO
Status: Active
Comp Number: 19598
Number: 9
Board Of Equalization: 44-000051
Referral Date: 07-28-92
Action Date: 07-28-92
Created Date: 02-29-88
Owner Tank Id: 3
SWRCB Tank Id: 36-000-019598-000003
Tank Status: A
Capacity: 280
Active Date: 08-24-88
Tank Use: OIL
STG: W
Content: WASTE OIL
Number Of Tanks: Not reported

HIST UST:

Name: UNION STATION 165
Address: 703 E HOLT AVE

Map ID
Direction
Distance
Elevation

MAP FINDINGS

Site

Database(s)

EDR ID Number
EPA ID Number

E-Z SERVE (Continued)

1000131501

City,State,Zip: ONTARIO, CA 91761
File Number: 00029E03
URL: <http://geotracker.waterboards.ca.gov/ustpdfs/pdf/00029E03.pdf>
Region: Not reported
Facility ID: Not reported
Facility Type: Not reported
Other Type: Not reported
Contact Name: Not reported
Telephone: Not reported
Owner Name: Not reported
Owner Address: Not reported
Owner City,St,Zip: Not reported
Total Tanks: Not reported

Tank Num: Not reported
Container Num: Not reported
Year Installed: Not reported
Tank Capacity: Not reported
Tank Used for: Not reported
Type of Fuel: Not reported
Container Construction Thickness: Not reported
Leak Detection: Not reported

Click here for Geo Tracker PDF:

CA FID UST:

Facility ID: 36002979
Regulated By: UTNKA
Regulated ID: 00019598
Cortese Code: Not reported
SIC Code: Not reported
Facility Phone: Not reported
Mail To: Not reported
Mailing Address: P O BOX
Mailing Address 2: Not reported
Mailing City,St,Zip: ONTARIO 91761
Contact: Not reported
Contact Phone: Not reported
DUNS Number: Not reported
NPDES Number: Not reported
EPA ID: Not reported
Comments: Not reported
Status: Active

**1129
NW
1/8-1/4
0.142 mi.
750 ft.**

**UNION STATION #165
703 E HOLT BLVD
ONTARIO, CA 91761
Site 8 of 8 in cluster I**

**HIST UST U001570107
N/A**

**Relative:
Higher
Actual:
999 ft.**

HIST UST:
Name: UNION STATION #165
Address: 703 E HOLT BLVD
City,State,Zip: ONTARIO, CA 91761
File Number: Not reported
URL: Not reported
Region: STATE

Map ID
 Direction
 Distance
 Elevation

MAP FINDINGS

Site

Database(s)

EDR ID Number
 EPA ID Number

UNION STATION #165 (Continued)

U001570107

Facility ID: 00000019598
 Facility Type: Gas Station
 Other Type: Not reported
 Contact Name: JOSE VESCOVI
 Telephone: 7149869227
 Owner Name: E-Z SERVE OF CALIFORNIA, INC.
 Owner Address: P.O BOX 3550
 Owner City,St,Zip: ONTARIO, CA 91761
 Total Tanks: 0004

Tank Num: 001
 Container Num: 1
 Year Installed: Not reported
 Tank Capacity: 00001000
 Tank Used for: PRODUCT
 Type of Fuel: UNLEADED
 Container Construction Thickness: 1/4
 Leak Detection: Stock Inventor

Tank Num: 002
 Container Num: 2
 Year Installed: Not reported
 Tank Capacity: 00010000
 Tank Used for: PRODUCT
 Type of Fuel: PREMIUM
 Container Construction Thickness: 1/4
 Leak Detection: Stock Inventor

Tank Num: 003
 Container Num: 3
 Year Installed: Not reported
 Tank Capacity: 00000280
 Tank Used for: PRODUCT
 Type of Fuel: WASTE OIL
 Container Construction Thickness: 12
 Leak Detection: Stock Inventor

Tank Num: 004
 Container Num: 4
 Year Installed: Not reported
 Tank Capacity: 00000000
 Tank Used for: PRODUCT
 Type of Fuel: 06
 Container Construction Thickness: Not reported
 Leak Detection: Visual

**L130
 NW
 1/8-1/4
 0.148 mi.
 779 ft.**

**TUNED PERFORMANCE
 659 E HOLT AVE
 ONTARIO, CA 91761
 Site 3 of 5 in cluster L**

**San Bern. Co. Permit S102040594
 CERS N/A**

**Relative:
 Higher
 Actual:
 999 ft.**

San Bern. Co. Permit:
 Name: TUNED PERFORMANCE
 Address: 659 E HOLT AVE
 City,State,Zip: ONTARIO, CA 91761
 Region: SAN BERNARDINO
 Facility ID: FA0006821

Map ID
Direction
Distance
Elevation

MAP FINDINGS

Site

Database(s)

EDR ID Number
EPA ID Number

TUNED PERFORMANCE (Continued)

S102040594

Owner: COLLAZO, JOSE
Permit Number: PT0005383
Permit Category: CONDITIONALLY EXEMPT SM QTY GENERATOR SPECIAL
Facility Status: ACTIVE
Expiration Date: 11/30/2020

Name: TUNED PERFORMANCE
Address: 659 E HOLT AVE
City,State,Zip: ONTARIO, CA 91761
Region: SAN BERNARDINO
Facility ID: FA0006821
Owner: COLLAZO, JOSE
Permit Number: PT0005382
Permit Category: SPECIAL HANDLER
Facility Status: INACTIVE
Expiration Date: 11/30/2011

CERS:

Name: TUNED PERFORMANCE
Address: 659 E HOLT AVE
City,State,Zip: ONTARIO, CA 91761
Site ID: 78051
CERS ID: 10045798
CERS Description: Chemical Storage Facilities

Violations:

Site ID: 78051
Site Name: TUNED PERFORMANCE
Violation Date: 08-14-2013
Citation: HSC 6.95 25505(a) - California Health and Safety Code, Chapter 6.95, Section(s) 25505(a)
Violation Description: Owner/Operator failed to complete and/or submit a Hazardous Materials Business Plan when storing hazardous materials at or above the thresholds quantities of 55 gallons/500 lbs/200 cubic feet.
Violation Notes: Not reported
Violation Division: San Bernardino County Fire Department
Violation Program: HMRRP
Violation Source: CERS

Site ID: 78051
Site Name: TUNED PERFORMANCE
Violation Date: 11-29-2016
Citation: HSC 6.5 25250.22 - California Health and Safety Code, Chapter 6.5, Section(s) 25250.22
Violation Description: Failure to properly manage used oil and/or fuel filters in accordance with the requirements.
Violation Notes: Returned to compliance on 12/07/2016. Drained used oil filters not managed lawfully.
Violation Division: San Bernardino County Fire Department
Violation Program: HW
Violation Source: CERS

Site ID: 78051
Site Name: TUNED PERFORMANCE
Violation Date: 12-12-2019
Citation: 22 CCR 12 66262.12 - California Code of Regulations, Title 22, Chapter 12, Section(s) 66262.12

Map ID
Direction
Distance
Elevation

MAP FINDINGS

Site

Database(s)

EDR ID Number
EPA ID Number

TUNED PERFORMANCE (Continued)

S102040594

Violation Description: Failure to obtain an Identification Number prior to treating, storing, disposing of, transporting or offering for transportation any hazardous waste.

Violation Notes: OBSERVATION: At time of inspection, the generator's EPA ID number was inactive. A hazardous waste generator shall not treat, store, dispose of, transport or offer for transportation, hazardous waste without an active EPA ID number. CORRECTIVE ACTION: Submit form 1358 to Department of Toxic Substance Control to reactivate EPA ID number. Submit a signed statement to the CUPA demonstrating that you have reactivated the facility's EPA ID number. EPA ID number CAD982316812.

Violation Division: San Bernardino County Fire Department
Violation Program: HW
Violation Source: CERS

Site ID: 78051
Site Name: TUNED PERFORMANCE
Violation Date: 11-29-2016
Citation: HSC 6.5 Multiple - California Health and Safety Code, Chapter 6.5, Section(s) Multiple

Violation Description: Hazardous Waste Generator Program - Operations/Maintenance - General
Violation Notes: Returned to compliance on 12/07/2016. Failure to complete hazardous waste labels (CCR 66262.34(f)(3)) Information missing on waste labels.

Violation Division: San Bernardino County Fire Department
Violation Program: HW
Violation Source: CERS

Site ID: 78051
Site Name: TUNED PERFORMANCE
Violation Date: 12-12-2019
Citation: Un-Specified

Violation Description: Hazardous Waste Generator Program - Administration/Documentation - General Local Ordinance
Violation Notes: OBSERVATION: At time of inspection, observed a Business Plan has not been submitted via CERS. CORRECTIVE ACTION: Submit a Business Plan via CERS within 30 days. CERS ID 10045798.

Violation Division: San Bernardino County Fire Department
Violation Program: HW
Violation Source: CERS

Site ID: 78051
Site Name: TUNED PERFORMANCE
Violation Date: 12-12-2019
Citation: HSC 6.5 25160.2 - California Health and Safety Code, Chapter 6.5, Section(s) 25160.2

Violation Description: Failure of a generator of hazardous waste that meets the conditions to be transported on a consolidated manifest to comply with one or more of the required consolidated manifesting procedures and retain copies of receipts for three years.

Violation Notes: OBSERVATION: At time of inspection, observed one consolidated manifest was available for review. Copies of manifests must be retained for three years. CORRECTIVE ACTION: Submit copies of the three most recent manifests within 30 days.

Violation Division: San Bernardino County Fire Department
Violation Program: HW
Violation Source: CERS

Site ID: 78051

Map ID
Direction
Distance
Elevation

MAP FINDINGS

Site

Database(s)

EDR ID Number
EPA ID Number

TUNED PERFORMANCE (Continued)

S102040594

Site Name: TUNED PERFORMANCE
Violation Date: 12-12-2019
Citation: 22 CCR 12 66262.34(f) - California Code of Regulations, Title 22, Chapter 12, Section(s) 66262.34(f)
Violation Description: Failure to properly label hazardous waste accumulation containers and portable tanks with the following requirements: "Hazardous Waste", name and address of the generator, physical and chemical characteristics of the Hazardous Waste, and starting accumulation date.
Violation Notes: OBSERVATION: At time of inspection, observed (2) 30 gallon drums of used oil, both drums were full, in the hazardous waste storage area missing an accumulation start date on hazardous waste label. CORRECTIVE ACTION: Properly label all hazardous waste containers and submit a photo to the CUPA demonstrating that the container listed above has been properly labeled.
Violation Division: San Bernardino County Fire Department
Violation Program: HW
Violation Source: CERS

Site ID: 78051
Site Name: TUNED PERFORMANCE
Violation Date: 11-29-2016
Citation: HSC 6.5 Multiple - California Health and Safety Code, Chapter 6.5, Section(s) Multiple
Violation Description: Hazardous Waste Generator Program - Operations/Maintenance - General
Violation Notes: Returned to compliance on 12/07/2016. Failure to label hazardous waste containers (CCR 66262.34(f)(3)) Waste containers missing the label.
Violation Division: San Bernardino County Fire Department
Violation Program: HW
Violation Source: CERS

Site ID: 78051
Site Name: TUNED PERFORMANCE
Violation Date: 08-14-2013
Citation: HSC 6.67 Multiple - California Health and Safety Code, Chapter 6.67, Section(s) Multiple
Violation Description: Haz Waste Generator Program - Administration/Documentation - General
Violation Notes: Returned to compliance on 09/14/2013. Failure to obtain an EPA ID Number (CCR 66262.12(a)) Both EPA ID #s assigned were inactive at the time of the inspection
Violation Division: San Bernardino County Fire Department
Violation Program: HW
Violation Source: CERS

Site ID: 78051
Site Name: TUNED PERFORMANCE
Violation Date: 12-12-2019
Citation: Un-Specified
Violation Description: Hazardous Waste Generator Program - Administration/Documentation - General Local Ordinance
Violation Notes: Returned to compliance on 01/31/2020. OBSERVATION: At time of inspection, CUPA program permits expired on 11-30-2019. CORRECTIVE ACTION: Submit payment for CUPA program permits to this Division.
Violation Division: San Bernardino County Fire Department
Violation Program: HW
Violation Source: CERS

Map ID
Direction
Distance
Elevation

MAP FINDINGS

Site

Database(s)

EDR ID Number
EPA ID Number

TUNED PERFORMANCE (Continued)

S102040594

Site ID: 78051
Site Name: TUNED PERFORMANCE
Violation Date: 12-12-2019
Citation: HSC 6.5 25250.22 - California Health and Safety Code, Chapter 6.5, Section(s) 25250.22
Violation Description: Failure to properly manage used oil and/or fuel filters in accordance with the requirements.
Violation Notes: OBSERVATION: At time of inspection, observed (1) 30 gallon drum of drained used oil filters in the hazardous waste storage area without an accumulation start date. CORRECTIVE ACTION: Submit photos to the CUPA demonstrating that the drained used oil filters are being properly labeled.
Violation Division: San Bernardino County Fire Department
Violation Program: HW
Violation Source: CERS

Site ID: 78051
Site Name: TUNED PERFORMANCE
Violation Date: 11-29-2016
Citation: HSC 6.5 Multiple - California Health and Safety Code, Chapter 6.5, Section(s) Multiple
Violation Description: Hazardous Waste Generator Program - Administration/Documentation - General
Violation Notes: Failure to obtain an EPA ID Number (CCR 66262.12(a)) EPA ID number is inactive.
Violation Division: San Bernardino County Fire Department
Violation Program: HW
Violation Source: CERS

Site ID: 78051
Site Name: TUNED PERFORMANCE
Violation Date: 11-29-2016
Citation: HSC 6.5 Multiple - California Health and Safety Code, Chapter 6.5, Section(s) Multiple
Violation Description: Hazardous Waste Generator Program - Administration/Documentation - General
Violation Notes: Returned to compliance on 02/14/2017. Failure to retain Hazardous Waste Manifests for at least 3 years (CCR 66262.40(a)) Waste manifests not available for review.
Violation Division: San Bernardino County Fire Department
Violation Program: HW
Violation Source: CERS

Site ID: 78051
Site Name: TUNED PERFORMANCE
Violation Date: 11-29-2016
Citation: HSC 6.5 Multiple - California Health and Safety Code, Chapter 6.5, Section(s) Multiple
Violation Description: Hazardous Waste Generator Program - Administration/Documentation - General
Violation Notes: Returned to compliance on 02/14/2017. Failure to maintain used oil disposal receipts for at least 3 years (CHSC 25160.2(b)(3)) Disposal records not available for review.
Violation Division: San Bernardino County Fire Department
Violation Program: HW
Violation Source: CERS

Map ID
Direction
Distance
Elevation

MAP FINDINGS

Site

Database(s)

EDR ID Number
EPA ID Number

TUNED PERFORMANCE (Continued)

S102040594

Evaluation:

Eval General Type: Compliance Evaluation Inspection
Eval Date: 08-14-2013
Violations Found: Yes
Eval Type: Routine done by local agency
Eval Notes: routine inspection
Eval Division: San Bernardino County Fire Department
Eval Program: HMRRP
Eval Source: CERS

Eval General Type: Compliance Evaluation Inspection
Eval Date: 08-14-2013
Violations Found: Yes
Eval Type: Routine done by local agency
Eval Notes: routine inspection
Eval Division: San Bernardino County Fire Department
Eval Program: HW
Eval Source: CERS

Eval General Type: Compliance Evaluation Inspection
Eval Date: 11-29-2016
Violations Found: Yes
Eval Type: Routine done by local agency
Eval Notes: ROUTINE GENERATOR INSPECTION
Eval Division: San Bernardino County Fire Department
Eval Program: HW
Eval Source: CERS

Eval General Type: Compliance Evaluation Inspection
Eval Date: 12-12-2019
Violations Found: Yes
Eval Type: Routine done by local agency
Eval Notes: Not reported
Eval Division: San Bernardino County Fire Department
Eval Program: HW
Eval Source: CERS

Enforcement Action:

Site ID: 78051
Site Name: TUNED PERFORMANCE
Site Address: 659 E HOLT AVE
Site City: ONTARIO
Site Zip: 91761
Enf Action Date: 08-14-2013
Enf Action Type: Notice of Violation (Unified Program)
Enf Action Description: Notice of Violation Issued by the Inspector at the Time of Inspection
Enf Action Notes: Not reported
Enf Action Division: San Bernardino County Fire Department
Enf Action Program: HMRRP
Enf Action Source: CERS

Site ID: 78051
Site Name: TUNED PERFORMANCE
Site Address: 659 E HOLT AVE
Site City: ONTARIO
Site Zip: 91761

Map ID
Direction
Distance
Elevation

MAP FINDINGS

Site

Database(s)

EDR ID Number
EPA ID Number

TUNED PERFORMANCE (Continued)

S102040594

Enf Action Date: 08-14-2013
Enf Action Type: Notice of Violation (Unified Program)
Enf Action Description: Notice of Violation Issued by the Inspector at the Time of Inspection
Enf Action Notes: Not reported
Enf Action Division: San Bernardino County Fire Department
Enf Action Program: HW
Enf Action Source: CERS

Site ID: 78051
Site Name: TUNED PERFORMANCE
Site Address: 659 E HOLT AVE
Site City: ONTARIO
Site Zip: 91761
Enf Action Date: 11-29-2016
Enf Action Type: Notice of Violation (Unified Program)
Enf Action Description: Notice of Violation Issued by the Inspector at the Time of Inspection
Enf Action Notes: Not reported
Enf Action Division: San Bernardino County Fire Department
Enf Action Program: HW
Enf Action Source: CERS

Affiliation:

Affiliation Type Desc: Environmental Contact
Entity Name: JOSE CALLAZO
Entity Title: Not reported
Affiliation Address: PO BOX 3103
Affiliation City: ONTARIO
Affiliation State: CA
Affiliation Country: Not reported
Affiliation Zip: 91761
Affiliation Phone: Not reported

Affiliation Type Desc: CUPA District
Entity Name: San Bernardino County Fire
Entity Title: Not reported
Affiliation Address: 620 South E Street
Affiliation City: San Bernardino
Affiliation State: CA
Affiliation Country: Not reported
Affiliation Zip: 92415-0153
Affiliation Phone: (909) 386-8401

Affiliation Type Desc: Facility Mailing Address
Entity Name: Mailing Address
Entity Title: Not reported
Affiliation Address: 659 EAST HOLT AVE
Affiliation City: ONTARIO
Affiliation State: CA
Affiliation Country: Not reported
Affiliation Zip: 91761
Affiliation Phone: Not reported

Affiliation Type Desc: Legal Owner
Entity Name: COLLAZO, JOSE
Entity Title: Not reported
Affiliation Address: PO BOX 3276
Affiliation City: ONTARIO

Map ID
Direction
Distance
Elevation

MAP FINDINGS

Site

Database(s)

EDR ID Number
EPA ID Number

TUNED PERFORMANCE (Continued)

S102040594

Affiliation State: CA
Affiliation Country: United States
Affiliation Zip: 91761
Affiliation Phone: (909) 984-6388

Affiliation Type Desc: Parent Corporation
Entity Name: TUNED PERFORMANCE
Entity Title: Not reported
Affiliation Address: Not reported
Affiliation City: Not reported
Affiliation State: Not reported
Affiliation Country: Not reported
Affiliation Zip: Not reported
Affiliation Phone: Not reported

M131
NNE
1/8-1/4
0.152 mi.
805 ft.

U-HAUL CENTER OF ONTARIO
831 E HOLT BLVD
ONTARIO, CA 91764
Site 1 of 3 in cluster M

SWEEPS UST **S101591239**
CA FID UST **N/A**

Relative:
Higher
Actual:
998 ft.

SWEEPS UST:
Name: U-HAUL CENTER OF ONTARIO
Address: 831 E HOLT BLVD
City: ONTARIO
Status: Active
Comp Number: 19786
Number: 9
Board Of Equalization: 44-020716
Referral Date: 07-28-92
Action Date: 07-28-92
Created Date: 02-29-88
Owner Tank Id: 14
SWRCB Tank Id: 36-000-019786-000001
Tank Status: A
Capacity: 10000
Active Date: 08-24-88
Tank Use: M.V. FUEL
STG: P
Content: LEADED
Number Of Tanks: 2

Name: U-HAUL CENTER OF ONTARIO
Address: 831 E HOLT BLVD
City: ONTARIO
Status: Active
Comp Number: 19786
Number: 9
Board Of Equalization: 44-020716
Referral Date: 07-28-92
Action Date: 07-28-92
Created Date: 02-29-88
Owner Tank Id: 15
SWRCB Tank Id: 36-000-019786-000002
Tank Status: A
Capacity: 550
Active Date: 08-24-88

Map ID
 Direction
 Distance
 Elevation

MAP FINDINGS

Site

Database(s)

EDR ID Number
 EPA ID Number

U-HAUL CENTER OF ONTARIO (Continued)

S101591239

Tank Use: OIL
 STG: W
 Content: WASTE OIL
 Number Of Tanks: Not reported

CA FID UST:

Facility ID: 36002953
 Regulated By: UTNKA
 Regulated ID: 00019786
 Cortese Code: Not reported
 SIC Code: Not reported
 Facility Phone: Not reported
 Mail To: Not reported
 Mailing Address: 891 ARROWHEAD
 Mailing Address 2: Not reported
 Mailing City,St,Zip: ONTARIO 91764
 Contact: Not reported
 Contact Phone: Not reported
 DUNs Number: Not reported
 NPDES Number: Not reported
 EPA ID: Not reported
 Comments: Not reported
 Status: Active

M132
NNE
1/8-1/4
0.152 mi.
805 ft.

HOLT BLVD MOVING AND STORAGE
831 EAST HOLT BLVD
ONTARIO, CA 91764
Site 2 of 3 in cluster M

HIST UST
San Bern. Co. Permit
CERS

U001570238
N/A

Relative:
Higher
Actual:
998 ft.

HIST UST:
 Name: HOLT BLVD MOVING AND STORAGE
 Address: 831 EAST HOLT BLVD
 City,State,Zip: ONTARIO, CA 91764
 File Number: 0002A891
 URL: <http://geotracker.waterboards.ca.gov/ustpdfs/pdf/0002A891.pdf>
 Region: STATE
 Facility ID: 00000019786
 Facility Type: Gas Station
 Other Type: Not reported
 Contact Name: DAVE FIGONE
 Telephone: 7149866628
 Owner Name: U-HAUL CO. OF SAN BERNARDINO
 Owner Address: 891 ARROWHEAD
 Owner City,St,Zip: SAN BERNARDINO, CA 92408
 Total Tanks: 0002

Tank Num: 001
 Container Num: 14
 Year Installed: Not reported
 Tank Capacity: 00010000
 Tank Used for: PRODUCT
 Type of Fuel: REGULAR
 Container Construction Thickness: Not reported
 Leak Detection: Stock Inventor

Tank Num: 002

Map ID
Direction
Distance
Elevation

MAP FINDINGS

Site

Database(s)

EDR ID Number
EPA ID Number

HOLT BLVD MOVING AND STORAGE (Continued)

U001570238

Container Num: 15
Year Installed: Not reported
Tank Capacity: 00000550
Tank Used for: WASTE
Type of Fuel: WASTE OIL
Container Construction Thickness: Not reported
Leak Detection: Visual

[Click here for Geo Tracker PDF:](#)

San Bern. Co. Permit:

Name: U-HAUL MOVING & STORAGE OF ONTARIO
Address: 831 E HOLT BLVD
City,State,Zip: ONTARIO, CA 91761
Region: SAN BERNARDINO
Facility ID: FA0006855
Owner: U-Haul Co. of California
Permit Number: PT0014897
Permit Category: HAZARDOUS MATERIALS 1-3 CHEMICALS SPECIAL
Facility Status: ACTIVE
Expiration Date: 05/31/2021

CERS:

Name: U-HAUL MOVING & STORAGE OF ONTARIO
Address: 831 E HOLT BLVD
City,State,Zip: ONTARIO, CA 91761
Site ID: 404609
CERS ID: 10045858
CERS Description: Chemical Storage Facilities

Evaluation:

Eval General Type: Compliance Evaluation Inspection
Eval Date: 02-17-2016
Violations Found: No
Eval Type: Routine done by local agency
Eval Notes: HAZARDOUS MATERIAL INSPECTION FOR U-HAUL CENTER OF ONTARIO
Eval Division: San Bernardino County Fire Department
Eval Program: HMRRP
Eval Source: CERS

Eval General Type: Compliance Evaluation Inspection
Eval Date: 03-08-2019
Violations Found: No
Eval Type: Routine done by local agency
Eval Notes: Not reported
Eval Division: San Bernardino County Fire Department
Eval Program: HMRRP
Eval Source: CERS

Coordinates:

Site ID: 404609
Facility Name: U-Haul Moving & Storage of Ontario
Env Int Type Code: HMBP
Program ID: 10045858
Coord Name: Not reported
Ref Point Type Desc: Unknown

Map ID
Direction
Distance
Elevation

MAP FINDINGS

Site

Database(s)

EDR ID Number
EPA ID Number

HOLT BLVD MOVING AND STORAGE (Continued)

U001570238

Latitude: 34.063881
Longitude: -117.637909

Affiliation:

Affiliation Type Desc: Identification Signer
Entity Name: Thomas Mitchell
Entity Title: Marketing Company President
Affiliation Address: Not reported
Affiliation City: Not reported
Affiliation State: Not reported
Affiliation Country: Not reported
Affiliation Zip: Not reported
Affiliation Phone: Not reported

Affiliation Type Desc: Document Preparer
Entity Name: Romena Tali
Entity Title: Not reported
Affiliation Address: Not reported
Affiliation City: Not reported
Affiliation State: Not reported
Affiliation Country: Not reported
Affiliation Zip: Not reported
Affiliation Phone: Not reported

Affiliation Type Desc: Environmental Contact
Entity Name: 716 MCO President
Entity Title: Not reported
Affiliation Address: 891 S Arrowhead Ave
Affiliation City: San Bernardino
Affiliation State: CA
Affiliation Country: Not reported
Affiliation Zip: 92408
Affiliation Phone: Not reported

Affiliation Type Desc: Parent Corporation
Entity Name: U-Haul Co. of San Bernardino
Entity Title: Not reported
Affiliation Address: Not reported
Affiliation City: Not reported
Affiliation State: Not reported
Affiliation Country: Not reported
Affiliation Zip: Not reported
Affiliation Phone: Not reported

Affiliation Type Desc: Legal Owner
Entity Name: U-Haul Co. of California
Entity Title: Not reported
Affiliation Address: c/o U-Haul Co. of San Bernardino, 891 S Arrowhead Ave
Affiliation City: San Bernardino
Affiliation State: CA
Affiliation Country: United States
Affiliation Zip: 92408
Affiliation Phone: (909) 885-2056

Affiliation Type Desc: Operator
Entity Name: U-Haul Moving & Storage of Ontario
Entity Title: Not reported

Map ID
 Direction
 Distance
 Elevation

MAP FINDINGS

Site

Database(s)

EDR ID Number
 EPA ID Number

HOLT BLVD MOVING AND STORAGE (Continued)

U001570238

Affiliation Address: Not reported
 Affiliation City: Not reported
 Affiliation State: Not reported
 Affiliation Country: Not reported
 Affiliation Zip: Not reported
 Affiliation Phone: (909) 885-2056

Affiliation Type Desc: Property Owner
 Entity Name: Amerco Real Estate Company
 Entity Title: Not reported
 Affiliation Address: 2727 N Central Ave
 Affiliation City: Phoenix
 Affiliation State: AZ
 Affiliation Country: United States
 Affiliation Zip: 85004
 Affiliation Phone: (602) 263-6555

Affiliation Type Desc: CUPA District
 Entity Name: San Bernardino County Fire
 Entity Title: Not reported
 Affiliation Address: 620 South E Street
 Affiliation City: San Bernardino
 Affiliation State: CA
 Affiliation Country: Not reported
 Affiliation Zip: 92415-0153
 Affiliation Phone: (909) 386-8401

Affiliation Type Desc: Facility Mailing Address
 Entity Name: Mailing Address
 Entity Title: Not reported
 Affiliation Address: 891 S Arrowhead Ave
 Affiliation City: San Bernardino
 Affiliation State: CA
 Affiliation Country: Not reported
 Affiliation Zip: 92408
 Affiliation Phone: Not reported

**L133
 WNW
 1/8-1/4
 0.152 mi.
 805 ft.**

**QUALITY CONTROLLED PRECISION GRINDING
 117 S MELROSE AVE
 ONTARIO, CA 91761**

**CERS HAZ WASTE
 San Bern. Co. Permit
 CERS**

**S103983164
 N/A**

Site 4 of 5 in cluster L

**Relative:
 Higher
 Actual:
 995 ft.**

CERS HAZ WASTE:
 Name: QUALITY CONTROLLED PRECISION GRINDING
 Address: 117 S MELROSE AVE
 City,State,Zip: ONTARIO, CA 91761
 Site ID: 144709
 CERS ID: 10043236
 CERS Description: Hazardous Waste Generator

San Bern. Co. Permit:
 Name: QUALITY CONTROLLED PRECISION GRINDING
 Address: 117 S MELROSE AVE
 City,State,Zip: ONTARIO, CA 91761
 Region: SAN BERNARDINO

Map ID
Direction
Distance
Elevation

MAP FINDINGS

Site

Database(s)

EDR ID Number
EPA ID Number

QUALITY CONTROLLED PRECISION GRINDING (Continued)

S103983164

Facility ID: FA0005392
Owner: Quality Controlled Precision Grinding
Permit Number: PT0007533
Permit Category: HAZARDOUS MATERIALS 4-10 CHEMICALS
Facility Status: ACTIVE
Expiration Date: 05/31/2021

Name: QUALITY CONTROLLED PRECISION GRINDING
Address: 117 S MELROSE AVE
City,State,Zip: ONTARIO, CA 91761
Region: SAN BERNARDINO
Facility ID: FA0005392
Owner: Quality Controlled Precision Grinding
Permit Number: PT0007534
Permit Category: SMALL QUANTITY GENERATOR
Facility Status: ACTIVE
Expiration Date: 05/31/2021

CERS:

Name: QUALITY CONTROLLED PRECISION GRINDING
Address: 117 S MELROSE AVE
City,State,Zip: ONTARIO, CA 91761
Site ID: 144709
CERS ID: 10043236
CERS Description: Chemical Storage Facilities

Violations:

Site ID: 144709
Site Name: Quality Controlled Precision Grinding
Violation Date: 11-02-2016
Citation: HSC 6.5 Multiple - California Health and Safety Code, Chapter 6.5, Section(s) Multiple
Violation Description: Hazardous Waste Generator Program - Administration/Documentation - General
Violation Notes: Returned to compliance on 02/10/2017. Failure to obtain an EPA ID Number (CCR 66262.12(a)) EPA ID number inactive
Violation Division: San Bernardino County Fire Department
Violation Program: HW
Violation Source: CERS

Site ID: 144709
Site Name: Quality Controlled Precision Grinding
Violation Date: 01-23-2020
Citation: 22 CCR 12 66262.34(f) - California Code of Regulations, Title 22, Chapter 12, Section(s) 66262.34(f)
Violation Description: Failure to properly label hazardous waste accumulation containers and portable tanks with the following requirements: "Hazardous Waste", name and address of the generator, physical and chemical characteristics of the Hazardous Waste, and starting accumulation date.
Violation Notes: Returned to compliance on 01/23/2020. OBSERVATION: At time of inspection, observed (1) 55 gallon drum and (1) 30 gallon drum of oily water waste and (1) 55 gallon drum of grinding sludge waste with an accumulation start date of 2-20-2019. At time of inspection, it was determined the accumulation start date of 2-20-2019 on the(1) 55 gallon drum and (1) 30 gallon drum of oily water waste and (1) 55 gallon drum of grinding sludge waste was the incorrect accumulation

Map ID
Direction
Distance
Elevation

MAP FINDINGS

Site

Database(s)

EDR ID Number
EPA ID Number

QUALITY CONTROLLED PRECISION GRINDING (Continued)

S103983164

start date. CORRECTIVE ACTION: Ensure all hazardous waste containers are properly labeled with the correct hazardous waste information. This was corrected on site, the correct accumulation start dates were labeled on the (1) 55 gallon drum and (1) 30 gallon drum of oily water waste and (1) 55 gallon drum of grinding sludge.

Violation Division: San Bernardino County Fire Department
Violation Program: HW
Violation Source: CERS

Site ID: 144709
Site Name: Quality Controlled Precision Grinding
Violation Date: 01-23-2020
Citation: HSC 6.95 25508.1(a)-(f) - California Health and Safety Code, Chapter 6.95, Section(s) 25508.1(a)-(f)

Violation Description: Failure to electronically update business plan within 30 days of any one of the following events: A 100 percent or more increase in the quantity of a previously disclosed material. Any handling of a previously undisclosed hazardous materials at or above reportable quantities. A change of business address, business ownership, or business name. A substantial change in the handler's operations that requires modification to any portion of the business plan.

Violation Notes: Returned to compliance on 01/24/2020. OBSERVATION: At time of inspection observed (2) 55 gallon drums of hydraulic oil which is more than 100 percent increase in amount than amount indicted on hazardous materials inventory submitted via CERS on 6-11-2019. In addition, observed (1) 55 gallon drum of honing oil which was not indicated on hazardous materials inventory submitted via CERS on 6-11-2019. CORRECTIVE ACTION: Submit an updated hazardous materials inventory via CERS within 30 days. CERS ID 10043236.

Violation Division: San Bernardino County Fire Department
Violation Program: HMRRP
Violation Source: CERS

Site ID: 144709
Site Name: Quality Controlled Precision Grinding
Violation Date: 11-02-2016
Citation: HSC 6.5 Multiple - California Health and Safety Code, Chapter 6.5, Section(s) Multiple

Violation Description: Hazardous Waste Generator Program - Operations/Maintenance - General

Violation Notes: Returned to compliance on 02/10/2017. Failure to note accumulation start date on labels (CCR 66262.34(f)(2)) Accumulation start date missing

Violation Division: San Bernardino County Fire Department
Violation Program: HW
Violation Source: CERS

Site ID: 144709
Site Name: Quality Controlled Precision Grinding
Violation Date: 11-02-2016
Citation: HSC 6.95 25508(a)(1) - California Health and Safety Code, Chapter 6.95, Section(s) 25508(a)(1)

Violation Description: Failure to complete and electronically submit a business plan when storing/handling a hazardous material at or above reportable quantities.

Violation Notes: Returned to compliance on 02/10/2017. FACILITY NEVER SUBMITTED A BP TO CERS

Violation Division: San Bernardino County Fire Department

Map ID
Direction
Distance
Elevation

MAP FINDINGS

Site

Database(s)

EDR ID Number
EPA ID Number

QUALITY CONTROLLED PRECISION GRINDING (Continued)

S103983164

Violation Program: HMRRP
Violation Source: CERS

Evaluation:
Eval General Type: Compliance Evaluation Inspection
Eval Date: 01-23-2020
Violations Found: Yes
Eval Type: Routine done by local agency
Eval Notes: Not reported
Eval Division: San Bernardino County Fire Department
Eval Program: HMRRP
Eval Source: CERS

Eval General Type: Compliance Evaluation Inspection
Eval Date: 01-23-2020
Violations Found: Yes
Eval Type: Routine done by local agency
Eval Notes: Not reported
Eval Division: San Bernardino County Fire Department
Eval Program: HW
Eval Source: CERS

Eval General Type: Compliance Evaluation Inspection
Eval Date: 11-02-2016
Violations Found: Yes
Eval Type: Routine done by local agency
Eval Notes: ROUTINE GENERATOR INSPECTION
Eval Division: San Bernardino County Fire Department
Eval Program: HW
Eval Source: CERS

Eval General Type: Compliance Evaluation Inspection
Eval Date: 11-02-2016
Violations Found: Yes
Eval Type: Routine done by local agency
Eval Notes: ROUTINE HANDLER INSPECTION
Eval Division: San Bernardino County Fire Department
Eval Program: HMRRP
Eval Source: CERS

Enforcement Action:
Site ID: 144709
Site Name: Quality Controlled Precision Grinding
Site Address: 117 S MELROSE AVE
Site City: ONTARIO
Site Zip: 91761
Enf Action Date: 11-02-2016
Enf Action Type: Notice of Violation (Unified Program)
Enf Action Description: Notice of Violation Issued by the Inspector at the Time of Inspection
Enf Action Notes: Not reported
Enf Action Division: San Bernardino County Fire Department
Enf Action Program: HMRRP
Enf Action Source: CERS

Site ID: 144709
Site Name: Quality Controlled Precision Grinding

Map ID
Direction
Distance
Elevation

MAP FINDINGS

Site

Database(s)

EDR ID Number
EPA ID Number

QUALITY CONTROLLED PRECISION GRINDING (Continued)

S103983164

Site Address: 117 S MELROSE AVE
Site City: ONTARIO
Site Zip: 91761
Enf Action Date: 11-02-2016
Enf Action Type: Notice of Violation (Unified Program)
Enf Action Description: Notice of Violation Issued by the Inspector at the Time of Inspection
Enf Action Notes: Not reported
Enf Action Division: San Bernardino County Fire Department
Enf Action Program: HW
Enf Action Source: CERS

Affiliation:

Affiliation Type Desc: Document Preparer
Entity Name: John Roubian
Entity Title: Not reported
Affiliation Address: Not reported
Affiliation City: Not reported
Affiliation State: Not reported
Affiliation Country: Not reported
Affiliation Zip: Not reported
Affiliation Phone: Not reported

Affiliation Type Desc: Environmental Contact
Entity Name: JOHN ROUBIAN
Entity Title: Not reported
Affiliation Address: 117 S MELROSE AVE
Affiliation City: ONTARIO
Affiliation State: CA
Affiliation Country: Not reported
Affiliation Zip: 91761
Affiliation Phone: Not reported

Affiliation Type Desc: Identification Signer
Entity Name: JOHN ROUBIAN
Entity Title: PRESIDENT
Affiliation Address: Not reported
Affiliation City: Not reported
Affiliation State: Not reported
Affiliation Country: Not reported
Affiliation Zip: Not reported
Affiliation Phone: Not reported

Affiliation Type Desc: Facility Mailing Address
Entity Name: Mailing Address
Entity Title: Not reported
Affiliation Address: 117 SOUTH MELROSE AVE
Affiliation City: ONTARIO
Affiliation State: CA
Affiliation Country: Not reported
Affiliation Zip: 91761
Affiliation Phone: Not reported

Affiliation Type Desc: Parent Corporation
Entity Name: Quality Controlled Precision Grinding
Entity Title: Not reported
Affiliation Address: Not reported
Affiliation City: Not reported

Map ID
 Direction
 Distance
 Elevation

MAP FINDINGS

Site

Database(s)

EDR ID Number
 EPA ID Number

QUALITY CONTROLLED PRECISION GRINDING (Continued)

S103983164

Affiliation State:	Not reported
Affiliation Country:	Not reported
Affiliation Zip:	Not reported
Affiliation Phone:	Not reported
Affiliation Type Desc:	CUPA District
Entity Name:	San Bernardino County Fire
Entity Title:	Not reported
Affiliation Address:	620 South E Street
Affiliation City:	San Bernardino
Affiliation State:	CA
Affiliation Country:	Not reported
Affiliation Zip:	92415-0153
Affiliation Phone:	(909) 386-8401
Affiliation Type Desc:	Legal Owner
Entity Name:	Quality Controlled Precision Grinding
Entity Title:	Not reported
Affiliation Address:	117 S MELROSE AVE
Affiliation City:	ONTARIO
Affiliation State:	CA
Affiliation Country:	United States
Affiliation Zip:	91761
Affiliation Phone:	(909) 597-3119
Affiliation Type Desc:	Operator
Entity Name:	Quality Controlled Precision Grinding
Entity Title:	Not reported
Affiliation Address:	Not reported
Affiliation City:	Not reported
Affiliation State:	Not reported
Affiliation Country:	Not reported
Affiliation Zip:	Not reported
Affiliation Phone:	(909) 986-6405

L134
 WNW
 1/8-1/4
 0.152 mi.
 805 ft.

QUALITY CONTROLLED PREC GRIND
117 S MELROSE AVE
ONTARIO, CA 91761

RCRA NonGen / NLR 1024789026
CAL000058005

Site 5 of 5 in cluster L

Relative:
Higher
Actual:
995 ft.

RCRA NonGen / NLR:	
Date Form Received by Agency:	1992-03-10 00:00:00.0
Handler Name:	QUALITY CONTROLLED PREC GRIND
Handler Address:	117 S MELROSE AVE
Handler City,State,Zip:	ONTARIO, CA 91761-0000
EPA ID:	CAL000058005
Contact Name:	JOHN ROUBIAN, GEN. MGR.
Contact Address:	117 S MELROSE AVE
Contact City,State,Zip:	ONTARIO, CA 91761
Contact Telephone:	909-986-6405
Contact Fax:	909-986-7718
Contact Email:	QCPG@VERIZON.NET
Contact Title:	Not reported
EPA Region:	09
Land Type:	Not reported
Federal Waste Generator Description:	Not a generator, verified

Map ID
 Direction
 Distance
 Elevation

MAP FINDINGS

Site

Database(s)

EDR ID Number
 EPA ID Number

QUALITY CONTROLLED PREC GRIND (Continued)

1024789026

Non-Notifier:	Not reported
Biennial Report Cycle:	Not reported
Accessibility:	Not reported
Active Site Indicator:	Handler Activities
State District Owner:	Not reported
State District:	Not reported
Mailing Address:	117 S MELROSE AVE
Mailing City,State,Zip:	ONTARIO, CA 91761-1716
Owner Name:	QUALITY CONTROLLED PREC GRIND
Owner Type:	Other
Operator Name:	JOHN ROUBIAN, GEN. MGR.
Operator Type:	Other
Short-Term Generator Activity:	No
Importer Activity:	No
Mixed Waste Generator:	No
Transporter Activity:	No
Transfer Facility Activity:	No
Recycler Activity with Storage:	No
Small Quantity On-Site Burner Exemption:	No
Smelting Melting and Refining Furnace Exemption:	No
Underground Injection Control:	No
Off-Site Waste Receipt:	No
Universal Waste Indicator:	Yes
Universal Waste Destination Facility:	Yes
Federal Universal Waste:	No
Active Site Fed-Reg Treatment Storage and Disposal Facility:	Not reported
Active Site Converter Treatment storage and Disposal Facility:	Not reported
Active Site State-Reg Treatment Storage and Disposal Facility:	Not reported
Active Site State-Reg Handler:	---
Federal Facility Indicator:	Not reported
Hazardous Secondary Material Indicator:	N
Sub-Part K Indicator:	Not reported
Commercial TSD Indicator:	No
Treatment Storage and Disposal Type:	Not reported
2018 GPRA Permit Baseline:	Not on the Baseline
2018 GPRA Renewals Baseline:	Not on the Baseline
Permit Renewals Workload Universe:	Not reported
Permit Workload Universe:	Not reported
Permit Progress Universe:	Not reported
Post-Closure Workload Universe:	Not reported
Closure Workload Universe:	Not reported
202 GPRA Corrective Action Baseline:	No
Corrective Action Workload Universe:	No
Subject to Corrective Action Universe:	No
Non-TSDFs Where RCRA CA has Been Imposed Universe:	No
TSDFs Potentially Subject to CA Under 3004 (u)/(v) Universe:	No
TSDFs Only Subject to CA under Discretionary Auth Universe:	No
Corrective Action Priority Ranking:	No NCAPS ranking
Environmental Control Indicator:	No
Institutional Control Indicator:	No
Human Exposure Controls Indicator:	N/A
Groundwater Controls Indicator:	N/A
Operating TSDF Universe:	Not reported
Full Enforcement Universe:	Not reported
Significant Non-Complier Universe:	No
Unaddressed Significant Non-Complier Universe:	No
Addressed Significant Non-Complier Universe:	No

Map ID
Direction
Distance
Elevation

MAP FINDINGS

Site

Database(s)

EDR ID Number
EPA ID Number

QUALITY CONTROLLED PREC GRIND (Continued)

1024789026

Significant Non-Complier With a Compliance Schedule Universe: No
Financial Assurance Required: Not reported
Handler Date of Last Change: 2018-09-05 15:41:47.0
Recognized Trader-Importer: No
Recognized Trader-Exporter: No
Importer of Spent Lead Acid Batteries: No
Exporter of Spent Lead Acid Batteries: No
Recycler Activity Without Storage: No
Manifest Broker: No
Sub-Part P Indicator: No

Handler - Owner Operator:

Owner/Operator Indicator: Owner
Owner/Operator Name: QUALITY CONTROLLED PREC GRIND
Legal Status: Other
Date Became Current: Not reported
Date Ended Current: Not reported
Owner/Operator Address: 117 S MELROSE AVE
Owner/Operator City,State,Zip: ONTARIO, CA 91761-1716
Owner/Operator Telephone: 909-986-6405
Owner/Operator Telephone Ext: Not reported
Owner/Operator Fax: Not reported
Owner/Operator Email: Not reported

Owner/Operator Indicator: Operator
Owner/Operator Name: JOHN ROUBIAN, GEN. MGR.
Legal Status: Other
Date Became Current: Not reported
Date Ended Current: Not reported
Owner/Operator Address: 117 S MELROSE AVE
Owner/Operator City,State,Zip: ONTARIO, CA 91761
Owner/Operator Telephone: 909-986-6405
Owner/Operator Telephone Ext: Not reported
Owner/Operator Fax: Not reported
Owner/Operator Email: Not reported

Historic Generators:

Receive Date: 1992-03-10 00:00:00.0
Handler Name: QUALITY CONTROLLED PREC GRIND
Federal Waste Generator Description: Not a generator, verified
State District Owner: Not reported
Large Quantity Handler of Universal Waste: No
Recognized Trader Importer: No
Recognized Trader Exporter: No
Spent Lead Acid Battery Importer: No
Spent Lead Acid Battery Exporter: No
Current Record: Yes
Non Storage Recycler Activity: Not reported
Electronic Manifest Broker: Not reported

List of NAICS Codes and Descriptions:

NAICS Code: 54162
NAICS Description: ENVIRONMENTAL CONSULTING SERVICES

Map ID
 Direction
 Distance
 Elevation

MAP FINDINGS

Site

Database(s)

EDR ID Number
 EPA ID Number

QUALITY CONTROLLED PREC GRIND (Continued)

1024789026

Facility Has Received Notices of Violations:
 Violations: No Violations Found

Evaluation Action Summary:
 Evaluations: No Evaluations Found

N135
NNE
1/8-1/4
0.153 mi.
810 ft.

O'REILLY AUTO PARTS #4480
907 E HOLT BLVD
ONTARIO, CA 91761
Site 1 of 3 in cluster N

CERS HAZ WASTE
HAZNET
San Bern. Co. Permit
CERS
HWTS

S106911094
N/A

Relative:
Higher
Actual:
996 ft.

CERS HAZ WASTE:
 Name: O'REILLY AUTO PARTS #4480
 Address: 907 E HOLT BLVD
 City,State,Zip: ONTARIO, CA 91761
 Site ID: 139388
 CERS ID: 10473394
 CERS Description: Hazardous Waste Generator

HAZNET:
 Name: O'REILLY AUTO PARTS #4480
 Address: 907 E HOLT BLVD
 Address 2: Not reported
 City,State,Zip: ONTARIO, CA 65802
 Contact: JOHN BOUNDS
 Telephone: 4175204589
 Mailing Name: Not reported
 Mailing Address: 233 S PATTERSON

Year: 2019
 Gepaid: CAL000393414
 TSD EPA ID: CAD008364432
 CA Waste Code: 214 - Unspecified solvent mixture
 Disposal Method: H141 - Storage, Bulking, And/Or Transfer Off Site--No Treatment/Reovery (H010-H129) Or (H131-H135)
 Tons: 0.00600

Year: 2019
 Gepaid: CAL000393414
 TSD EPA ID: CAD044429835
 CA Waste Code: 181 - Other inorganic solid waste
 Disposal Method: H141 - Storage, Bulking, And/Or Transfer Off Site--No Treatment/Reovery (H010-H129) Or (H131-H135)
 Tons: 0.10000

Year: 2019
 Gepaid: CAL000393414
 TSD EPA ID: CAD008364432
 CA Waste Code: 791 - Liquids with pH <= 2
 Disposal Method: H141 - Storage, Bulking, And/Or Transfer Off Site--No Treatment/Reovery (H010-H129) Or (H131-H135)
 Tons: 0.01600

Year: 2018

Map ID
Direction
Distance
Elevation

MAP FINDINGS

Site

Database(s)

EDR ID Number
EPA ID Number

O'REILLY AUTO PARTS #4480 (Continued)

S106911094

Gepaid: CAL000393414
TSD EPA ID: UTD991301748
CA Waste Code: 181 - Other inorganic solid waste
Disposal Method: H132 - Landfill Or Surface Impoundment That Will Be Closed As Landfill(To Include On-Site Treatment And/Or Stabilization)
Tons: 0.20000

Year: 2018
Gepaid: CAL000393414
TSD EPA ID: CAD044429835
CA Waste Code: 181 - Other inorganic solid waste
Disposal Method: H141 - Storage, Bulking, And/Or Transfer Off Site--No Treatment/Reovery (H010-H129) Or (H131-H135)
Tons: 0.30000

Year: 2018
Gepaid: CAL000393414
TSD EPA ID: NED981723513
CA Waste Code: 223 - Unspecified oil-containing waste
Disposal Method: H040 - Incineration--Thermal Destruction Other Than Use As A Fuel
Tons: 0.20000

Year: 2017
Gepaid: CAL000393414
TSD EPA ID: CAD044429835
CA Waste Code: 181 - Other inorganic solid waste
Disposal Method: H141 - Storage, Bulking, And/Or Transfer Off Site--No Treatment/Reovery (H010-H129) Or (H131-H135)
Tons: 0.1

Year: 2016
Gepaid: CAL000393414
TSD EPA ID: CAD044429835
CA Waste Code: 181 - Other inorganic solid waste
Disposal Method: H141 - Storage, Bulking, And/Or Transfer Off Site--No Treatment/Reovery (H010-H129) Or (H131-H135)
Tons: 0.1

Additional Info:

Year: 2017
Gen EPA ID: CAL000393414

Shipment Date: 20170417
Creation Date: 5/12/2018 18:32:34
Receipt Date: 20170501
Manifest ID: 005985505SKS
Trans EPA ID: TXR000081205
Trans Name: SAFETY-KLEEN SYSTEMS INC
Trans 2 EPA ID: MAD039322250
Trans 2 Name: CLEAN HARBORS ENVIR SVS INC
TSD EPA ID: CAD044429835
Trans Name: CLEAN HARBORS OF WILMINGTON LLC
TSD EPA Alt EPA ID: Not reported
TSD EPA Alt Name: Not reported
Waste Code Description: 181 - Other inorganic solid waste Organics
RCRA Code: Not reported

Map ID
Direction
Distance
Elevation

MAP FINDINGS

Site

Database(s)

EDR ID Number
EPA ID Number

O'REILLY AUTO PARTS #4480 (Continued)

S106911094

Meth Code: H141 - Storage, Bulking, And/Or Transfer Off Site--No
Treatment/Reovery (H010-H129) Or (H131-H135)
Quantity Tons: 0.1
Waste Quantity: 200
Quantity Unit: P
Additional Code 1: Not reported
Additional Code 2: Not reported
Additional Code 3: Not reported
Additional Code 4: Not reported
Additional Code 5: Not reported

San Bern. Co. Permit:

Name: O'REILLY AUTO PARTS #4480
Address: 907 E HOLT BLVD
City,State,Zip: ONTARIO, CA 91761
Region: SAN BERNARDINO
Facility ID: FA0015400
Owner: O'Reilly Auto Enterprises, L.L.C.
Permit Number: PT0033818
Permit Category: CONDITIONALLY EXEMPT SM QTY GENERATOR
Facility Status: ACTIVE
Expiration Date: 05/31/2021

Name: O'REILLY AUTO PARTS #4480
Address: 907 E HOLT BLVD
City,State,Zip: ONTARIO, CA 91761
Region: SAN BERNARDINO
Facility ID: FA0015400
Owner: O'Reilly Auto Enterprises, L.L.C.
Permit Number: PT0033819
Permit Category: HAZARDOUS MATERIALS 1-3 CHEMICALS
Facility Status: ACTIVE
Expiration Date: 05/31/2021

Name: SMART & FINAL IRIS #303
Address: 907 E HOLT BLVD
City,State,Zip: ONTARIO, CA 91764
Region: SAN BERNARDINO
Facility ID: FA0006223
Owner: Smart & Final Stores LLC
Permit Number: PT0008624
Permit Category: SPECIAL HANDLER
Facility Status: INACTIVE
Expiration Date: 08/31/2004

Name: SMART & FINAL IRIS #303
Address: 907 E HOLT BLVD
City,State,Zip: ONTARIO, CA 91764
Region: SAN BERNARDINO
Facility ID: FA0006223
Owner: Smart & Final Stores LLC
Permit Number: PT0008625
Permit Category: SPECIAL GENERATOR
Facility Status: INACTIVE
Expiration Date: 08/31/2004

Map ID
Direction
Distance
Elevation

MAP FINDINGS

Site

Database(s)

EDR ID Number
EPA ID Number

O'REILLY AUTO PARTS #4480 (Continued)

S106911094

CERS:

Name: O'REILLY AUTO PARTS #4480
Address: 907 E HOLT BLVD
City,State,Zip: ONTARIO, CA 91761
Site ID: 139388
CERS ID: 10473394
CERS Description: Chemical Storage Facilities

Violations:

Site ID: 139388
Site Name: O'Reilly Auto Parts #4480
Violation Date: 03-15-2017
Citation: HSC 6.5 Multiple - California Health and Safety Code, Chapter 6.5, Section(s) Multiple
Violation Description: Hazardous Waste Generator Program - Operations/Maintenance - General
Violation Notes: Returned to compliance on 05/17/2017. Failure to note accumulation start date on labels (CCR 66262.34(f)(2)) The accumulation start date was missing on the drum of waste absorbent.
Violation Division: San Bernardino County Fire Department
Violation Program: HW
Violation Source: CERS

Site ID: 139388
Site Name: O'Reilly Auto Parts #4480
Violation Date: 03-15-2017
Citation: HSC 6.95 25508(a)(3) - California Health and Safety Code, Chapter 6.95, Section(s) 25508(a)(3)
Violation Description: Failure to complete and electronically submit hazardous material inventory information for all reportable hazardous materials on site at or above reportable quantities.
Violation Notes: Returned to compliance on 05/11/2017. Submit an update to the plan to include the containers of brake and rotor metal waste. These are being managed as a hazardous waste and must be disclosed when accumulated on site.
Violation Division: San Bernardino County Fire Department
Violation Program: HMRRP
Violation Source: CERS

Site ID: 139388
Site Name: O'Reilly Auto Parts #4480
Violation Date: 04-23-2014
Citation: HSC 6.95 Multiple - California Health and Safety Code, Chapter 6.95, Section(s) Multiple
Violation Description: Business Plan Program - Administration/Documentation - General
Violation Notes: Returned to compliance on 06/03/2014. Failure to obtain a CUPA Hazardous Materials Handler permit (SBCC 23.0602(a))
Violation Division: San Bernardino County Fire Department
Violation Program: HMRRP
Violation Source: CERS

Site ID: 139388
Site Name: O'Reilly Auto Parts #4480
Violation Date: 03-15-2017
Citation: HSC 6.5 Multiple - California Health and Safety Code, Chapter 6.5, Section(s) Multiple
Violation Description: Hazardous Waste Generator Program - Operations/Maintenance - General
Violation Notes: Returned to compliance on 05/17/2017. Failure to inspect Hazardous

Map ID
Direction
Distance
Elevation

MAP FINDINGS

Site

Database(s)

EDR ID Number
EPA ID Number

O'REILLY AUTO PARTS #4480 (Continued)

S106911094

Waste container storage areas weekly (CCR 66265.174) A weekly inspection of the hazardous waste storage areas has not been conducted. Use the forms provided in the CERS document to conduct these inspections.

Violation Division: San Bernardino County Fire Department
Violation Program: HW
Violation Source: CERS

Site ID: 139388
Site Name: O'Reilly Auto Parts #4480
Violation Date: 04-23-2014
Citation: 22 CCR 16 66266.130 - California Code of Regulations, Title 22, Chapter 16, Section(s) 66266.130

Violation Description: Failure to properly handle, manage, label, and recycle used oil and fuel filters.

Violation Notes: Returned to compliance on 05/22/2014.

Violation Division: San Bernardino County Fire Department
Violation Program: HW
Violation Source: CERS

Site ID: 139388
Site Name: O'Reilly Auto Parts #4480
Violation Date: 03-15-2017
Citation: HSC 6.5 25250.22 - California Health and Safety Code, Chapter 6.5, Section(s) 25250.22

Violation Description: Failure to properly manage used oil and/or fuel filters in accordance with the requirements.

Violation Notes: Returned to compliance on 05/17/2017. The drum of used oil filters by the back door lacked proper labeling.

Violation Division: San Bernardino County Fire Department
Violation Program: HW
Violation Source: CERS

Site ID: 139388
Site Name: O'Reilly Auto Parts #4480
Violation Date: 03-15-2017
Citation: HSC 6.5 Multiple - California Health and Safety Code, Chapter 6.5, Section(s) Multiple

Violation Description: Hazardous Waste Generator Program - Operations/Maintenance - General

Violation Notes: Returned to compliance on 05/17/2017. Failure to complete hazardous waste labels (CCR 66262.34(f)(3)) Two small containers of spent brake drum and rotor turnings as well as two retail hazardous waste containers lacked hazardous waste labeling. Provide proper labeling to these containers and return the signed certificate of compliance to indicate the correction has been made.

Violation Division: San Bernardino County Fire Department
Violation Program: HW
Violation Source: CERS

Site ID: 139388
Site Name: O'Reilly Auto Parts #4480
Violation Date: 04-23-2014
Citation: HSC 6.67 Multiple - California Health and Safety Code, Chapter 6.67, Section(s) Multiple

Violation Description: Haz Waste Generator Program - Administration/Documentation - General

Violation Notes: Returned to compliance on 06/03/2014. Failure to obtain a CUPA Hazardous Waste Generator Permit (SBCC 23.0602(b)(1))

Map ID
Direction
Distance
Elevation

MAP FINDINGS

Site

Database(s)

EDR ID Number
EPA ID Number

O'REILLY AUTO PARTS #4480 (Continued)

S106911094

Violation Division: San Bernardino County Fire Department
Violation Program: HW
Violation Source: CERS

Evaluation:

Eval General Type: Compliance Evaluation Inspection
Eval Date: 03-15-2017
Violations Found: Yes
Eval Type: Routine done by local agency
Eval Notes: inspection
Eval Division: San Bernardino County Fire Department
Eval Program: HMRRP
Eval Source: CERS

Eval General Type: Compliance Evaluation Inspection
Eval Date: 03-15-2017
Violations Found: Yes
Eval Type: Routine done by local agency
Eval Notes: inspection
Eval Division: San Bernardino County Fire Department
Eval Program: HW
Eval Source: CERS

Eval General Type: Compliance Evaluation Inspection
Eval Date: 04-23-2014
Violations Found: Yes
Eval Type: Routine done by local agency
Eval Notes: New facility inspection
Eval Division: San Bernardino County Fire Department
Eval Program: HMRRP
Eval Source: CERS

Eval General Type: Compliance Evaluation Inspection
Eval Date: 04-23-2014
Violations Found: Yes
Eval Type: Routine done by local agency
Eval Notes: New facility inspection
Eval Division: San Bernardino County Fire Department
Eval Program: HW
Eval Source: CERS

Eval General Type: Compliance Evaluation Inspection
Eval Date: 05-07-2020
Violations Found: No
Eval Type: Routine done by local agency
Eval Notes: Not reported
Eval Division: San Bernardino County Fire Department
Eval Program: HMRRP
Eval Source: CERS

Eval General Type: Compliance Evaluation Inspection
Eval Date: 05-07-2020
Violations Found: No
Eval Type: Routine done by local agency
Eval Notes: Not reported
Eval Division: San Bernardino County Fire Department
Eval Program: HW

Map ID
Direction
Distance
Elevation

MAP FINDINGS

Site

Database(s)

EDR ID Number
EPA ID Number

O'REILLY AUTO PARTS #4480 (Continued)

S106911094

Eval Source: CERS

Enforcement Action:

Site ID: 139388
Site Name: O'Reilly Auto Parts #4480
Site Address: 907 E HOLT BLVD
Site City: ONTARIO
Site Zip: 91761
Enf Action Date: 03-15-2017
Enf Action Type: Notice of Violation (Unified Program)
Enf Action Description: Notice of Violation Issued by the Inspector at the Time of Inspection
Enf Action Notes: Not reported
Enf Action Division: San Bernardino County Fire Department
Enf Action Program: HMRRP
Enf Action Source: CERS

Site ID: 139388
Site Name: O'Reilly Auto Parts #4480
Site Address: 907 E HOLT BLVD
Site City: ONTARIO
Site Zip: 91761
Enf Action Date: 03-15-2017
Enf Action Type: Notice of Violation (Unified Program)
Enf Action Description: Notice of Violation Issued by the Inspector at the Time of Inspection
Enf Action Notes: Not reported
Enf Action Division: San Bernardino County Fire Department
Enf Action Program: HW
Enf Action Source: CERS

Site ID: 139388
Site Name: O'Reilly Auto Parts #4480
Site Address: 907 E HOLT BLVD
Site City: ONTARIO
Site Zip: 91761
Enf Action Date: 04-23-2014
Enf Action Type: Notice of Violation (Unified Program)
Enf Action Description: Notice of Violation Issued by the Inspector at the Time of Inspection
Enf Action Notes: Not reported
Enf Action Division: San Bernardino County Fire Department
Enf Action Program: HMRRP
Enf Action Source: CERS

Site ID: 139388
Site Name: O'Reilly Auto Parts #4480
Site Address: 907 E HOLT BLVD
Site City: ONTARIO
Site Zip: 91761
Enf Action Date: 04-23-2014
Enf Action Type: Notice of Violation (Unified Program)
Enf Action Description: Notice of Violation Issued by the Inspector at the Time of Inspection
Enf Action Notes: Not reported
Enf Action Division: San Bernardino County Fire Department
Enf Action Program: HW
Enf Action Source: CERS

Coordinates:

Map ID
Direction
Distance
Elevation

MAP FINDINGS

Site

Database(s)

EDR ID Number
EPA ID Number

O'REILLY AUTO PARTS #4480 (Continued)

S106911094

Site ID: 139388
Facility Name: O'Reilly Auto Parts #4480
Env Int Type Code: HWG
Program ID: 10473394
Coord Name: Not reported
Ref Point Type Desc: Center of a facility or station.
Latitude: 34.063920
Longitude: -117.636890

Affiliation:

Affiliation Type Desc: CUPA District
Entity Name: San Bernardino County Fire
Entity Title: Not reported
Affiliation Address: 620 South E Street
Affiliation City: San Bernardino
Affiliation State: CA
Affiliation Country: Not reported
Affiliation Zip: 92415-0153
Affiliation Phone: (909) 386-8401

Affiliation Type Desc: Facility Mailing Address
Entity Name: Mailing Address
Entity Title: Not reported
Affiliation Address: Verisk 3E, Reg Dept./O'Reilly Auto Parts, 3207 Grey Hawk Ct, Ste 200
Affiliation City: Carlsbad
Affiliation State: CA
Affiliation Country: Not reported
Affiliation Zip: 92010
Affiliation Phone: Not reported

Affiliation Type Desc: Identification Signer
Entity Name: Melissa Vales, Agent for O'Reilly Auto Enterprises, L.L.C.
Entity Title: Regulatory Compliance Specialist, Verisk 3E
Affiliation Address: Not reported
Affiliation City: Not reported
Affiliation State: Not reported
Affiliation Country: Not reported
Affiliation Zip: Not reported
Affiliation Phone: Not reported

Affiliation Type Desc: Parent Corporation
Entity Name: O'Reilly Auto Parts
Entity Title: Not reported
Affiliation Address: Not reported
Affiliation City: Not reported
Affiliation State: Not reported
Affiliation Country: Not reported
Affiliation Zip: Not reported
Affiliation Phone: Not reported

Affiliation Type Desc: Document Preparer
Entity Name: Melissa Vales, Agent for O'Reilly Auto Enterprises, L.L.C.
Entity Title: Not reported
Affiliation Address: Not reported
Affiliation City: Not reported
Affiliation State: Not reported
Affiliation Country: Not reported

Map ID
Direction
Distance
Elevation

MAP FINDINGS

Site

Database(s)

EDR ID Number
EPA ID Number

O'REILLY AUTO PARTS #4480 (Continued)

S106911094

Affiliation Zip: Not reported
Affiliation Phone: Not reported

Affiliation Type Desc: Environmental Contact
Entity Name: Verisk 3E, Regulatory Department/O'Reilly Auto Parts
Entity Title: Not reported
Affiliation Address: 3207 Grey Hawk Ct., Ste. 200
Affiliation City: Carlsbad
Affiliation State: CA
Affiliation Country: Not reported
Affiliation Zip: 92010
Affiliation Phone: Not reported

Affiliation Type Desc: Legal Owner
Entity Name: O'Reilly Auto Enterprises, L.L.C.
Entity Title: Not reported
Affiliation Address: 702 E. Bethany Home Road
Affiliation City: Phoenix
Affiliation State: AZ
Affiliation Country: United States
Affiliation Zip: 85014
Affiliation Phone: (417) 862-3333

Affiliation Type Desc: Operator
Entity Name: O'Reilly Auto Enterprises, L.L.C.
Entity Title: Not reported
Affiliation Address: Not reported
Affiliation City: Not reported
Affiliation State: Not reported
Affiliation Country: Not reported
Affiliation Zip: Not reported
Affiliation Phone: (417) 862-3333

HWTS:

Name: O'REILLY AUTO PARTS #4480
Address: 907 E HOLT BLVD
Address 2: Not reported
City,State,Zip: ONTARIO, CA 91761
EPA ID: CAL000393414
Inactive Date: Not reported
Create Date: 01/23/2014
Last Act Date: 12/30/2019
Mailing Name: JOHN BOUNDS
Mailing Address: 233 S PATTERSON
Mailing Address 2: Not reported
Mailing City,State,Zip: SPRINGFIELD, MO 65802
Owner Name: O'REILLY AUTO PARTS
Owner Address: 233 S PATTERSON
Owner Address 2: Not reported
Owner City,State,Zip: SPRINGFIELD, MO 658020000
Contact Name: JOHN BOUNDS
Contact Address: 233 S. PATTERSON AVE.
Contact Address 2: Not reported
City,State,Zip: SPRINGFIELD, MO 65802

NAICS:

Map ID
 Direction
 Distance
 Elevation

MAP FINDINGS

Site

Database(s)

EDR ID Number
 EPA ID Number

O'REILLY AUTO PARTS #4480 (Continued)

S106911094

EPA ID: CAL000393414
 Create Date: 2014-01-23 11:13:55.857
 NAICS Code: 44131
 NAICS Description: Automotive Parts and Accessories Stores
 Issued EPA ID Date: 2014-01-23 11:13:55.84700
 Inactive Date: Not reported
 Facility Name: O'REILLY AUTO PARTS #4480
 Facility Address: 907 E HOLT BLVD
 Facility Address 2: Not reported
 Facility City: ONTARIO
 Facility County: Not reported
 Facility State: CA
 Facility Zip: 91761

N136
NNE
1/8-1/4
0.153 mi.
810 ft.

O'REILLY AUTO PARTS #4480
907 E HOLT BLVD
ONTARIO, CA 91761

RCRA NonGen / NLR

1024842753
CAL000393414

Site 2 of 3 in cluster N

Relative:
Higher
Actual:
996 ft.

RCRA NonGen / NLR:
 Date Form Received by Agency: 2014-01-23 00:00:00.0
 Handler Name: O'REILLY AUTO PARTS #4480
 Handler Address: 907 E HOLT BLVD
 Handler City,State,Zip: ONTARIO, CA 91761
 EPA ID: CAL000393414
 Contact Name: JOHN BOUNDS
 Contact Address: 233 S. PATTERSON AVE.
 Contact City,State,Zip: SPRINGFIELD, MO 65802
 Contact Telephone: 417-520-4589
 Contact Fax: 417-874-7102
 Contact Email: JBOUNDS2@OREILLYAUTO.COM
 Contact Title: Not reported
 EPA Region: 09
 Land Type: Not reported
 Federal Waste Generator Description: Not a generator, verified
 Non-Notifier: Not reported
 Biennial Report Cycle: Not reported
 Accessibility: Not reported
 Active Site Indicator: Handler Activities
 State District Owner: Not reported
 State District: Not reported
 Mailing Address: 233 S PATTERSON
 Mailing City,State,Zip: SPRINGFIELD, MO 65802-0000
 Owner Name: O'REILLY AUTO PARTS
 Owner Type: Other
 Operator Name: JOHN BOUNDS
 Operator Type: Other
 Short-Term Generator Activity: No
 Importer Activity: No
 Mixed Waste Generator: No
 Transporter Activity: No
 Transfer Facility Activity: No
 Recycler Activity with Storage: No
 Small Quantity On-Site Burner Exemption: No
 Smelting Melting and Refining Furnace Exemption: No
 Underground Injection Control: No

Map ID
 Direction
 Distance
 Elevation

MAP FINDINGS

Site

Database(s)

EDR ID Number
 EPA ID Number

O'REILLY AUTO PARTS #4480 (Continued)

1024842753

Off-Site Waste Receipt:	No
Universal Waste Indicator:	Yes
Universal Waste Destination Facility:	Yes
Federal Universal Waste:	No
Active Site Fed-Reg Treatment Storage and Disposal Facility:	Not reported
Active Site Converter Treatment storage and Disposal Facility:	Not reported
Active Site State-Reg Treatment Storage and Disposal Facility:	Not reported
Active Site State-Reg Handler:	---
Federal Facility Indicator:	Not reported
Hazardous Secondary Material Indicator:	N
Sub-Part K Indicator:	Not reported
Commercial TSD Indicator:	No
Treatment Storage and Disposal Type:	Not reported
2018 GPRA Permit Baseline:	Not on the Baseline
2018 GPRA Renewals Baseline:	Not on the Baseline
Permit Renewals Workload Universe:	Not reported
Permit Workload Universe:	Not reported
Permit Progress Universe:	Not reported
Post-Closure Workload Universe:	Not reported
Closure Workload Universe:	Not reported
202 GPRA Corrective Action Baseline:	No
Corrective Action Workload Universe:	No
Subject to Corrective Action Universe:	No
Non-TSDs Where RCRA CA has Been Imposed Universe:	No
TSDs Potentially Subject to CA Under 3004 (u)/(v) Universe:	No
TSDs Only Subject to CA under Discretionary Auth Universe:	No
Corrective Action Priority Ranking:	No NCAPS ranking
Environmental Control Indicator:	No
Institutional Control Indicator:	No
Human Exposure Controls Indicator:	N/A
Groundwater Controls Indicator:	N/A
Operating TSD Universe:	Not reported
Full Enforcement Universe:	Not reported
Significant Non-Complier Universe:	No
Unaddressed Significant Non-Complier Universe:	No
Addressed Significant Non-Complier Universe:	No
Significant Non-Complier With a Compliance Schedule Universe:	No
Financial Assurance Required:	Not reported
Handler Date of Last Change:	2018-09-06 17:03:49.0
Recognized Trader-Importer:	No
Recognized Trader-Exporter:	No
Importer of Spent Lead Acid Batteries:	No
Exporter of Spent Lead Acid Batteries:	No
Recycler Activity Without Storage:	No
Manifest Broker:	No
Sub-Part P Indicator:	No

Handler - Owner Operator:

Owner/Operator Indicator:	Owner
Owner/Operator Name:	O'REILLY AUTO PARTS
Legal Status:	Other
Date Became Current:	Not reported
Date Ended Current:	Not reported
Owner/Operator Address:	233 S PATTERSON
Owner/Operator City,State,Zip:	SPRINGFIELD, MO 65802-0000
Owner/Operator Telephone:	417-862-3333

Map ID
 Direction
 Distance
 Elevation

MAP FINDINGS

Site

Database(s)

EDR ID Number
 EPA ID Number

O'REILLY AUTO PARTS #4480 (Continued)

1024842753

Owner/Operator Telephone Ext:	Not reported
Owner/Operator Fax:	Not reported
Owner/Operator Email:	Not reported
Owner/Operator Indicator:	Operator
Owner/Operator Name:	JOHN BOUNDS
Legal Status:	Other
Date Became Current:	Not reported
Date Ended Current:	Not reported
Owner/Operator Address:	233 S. PATTERSON AVE.
Owner/Operator City,State,Zip:	SPRINGFIELD, MO 65802
Owner/Operator Telephone:	417-520-4589
Owner/Operator Telephone Ext:	Not reported
Owner/Operator Fax:	Not reported
Owner/Operator Email:	Not reported

Historic Generators:

Receive Date:	2014-01-23 00:00:00.0
Handler Name:	O'REILLY AUTO PARTS #4480
Federal Waste Generator Description:	Not a generator, verified
State District Owner:	Not reported
Large Quantity Handler of Universal Waste:	No
Recognized Trader Importer:	No
Recognized Trader Exporter:	No
Spent Lead Acid Battery Importer:	No
Spent Lead Acid Battery Exporter:	No
Current Record:	Yes
Non Storage Recycler Activity:	Not reported
Electronic Manifest Broker:	Not reported

List of NAICS Codes and Descriptions:

NAICS Code:	44131
NAICS Description:	AUTOMOTIVE PARTS AND ACCESSORIES STORES

Facility Has Received Notices of Violations:

Violations:	No Violations Found
-------------	---------------------

Evaluation Action Summary:

Evaluations:	No Evaluations Found
--------------	----------------------

O137
SW
1/8-1/4
0.161 mi.
852 ft.

PARTNERS ALLIANCE COLD STORAGE INC
617 E SUNKIST ST
ONTARIO, CA 91761

RCRA NonGen / NLR

1024824594
CAL000348349

Site 1 of 8 in cluster O

Relative:
Lower
Actual:
967 ft.

RCRA NonGen / NLR:	
Date Form Received by Agency:	2009-12-01 00:00:00.0
Handler Name:	PARTNERS ALLIANCE COLD STORAGE INC
Handler Address:	617 E SUNKIST ST
Handler City,State,Zip:	ONTARIO, CA 91761
EPA ID:	CAL000348349
Contact Name:	RJ NEU
Contact Address:	4775 BROOKHOLLOW CIRCLE
Contact City,State,Zip:	RIVERSIDE, CA 92509

Map ID
Direction
Distance
Elevation

MAP FINDINGS

Site

Database(s)

EDR ID Number
EPA ID Number

PARTNERS ALLIANCE COLD STORAGE INC (Continued)

1024824594

Contact Telephone:	951-360-6850
Contact Fax:	951-360-6756
Contact Email:	RJ@PARTNERSACS.COM
Contact Title:	Not reported
EPA Region:	09
Land Type:	Not reported
Federal Waste Generator Description:	Not a generator, verified
Non-Notifier:	Not reported
Biennial Report Cycle:	Not reported
Accessibility:	Not reported
Active Site Indicator:	Handler Activities
State District Owner:	Not reported
State District:	Not reported
Mailing Address:	4775 BROOKHOLLOW CIRCLE
Mailing City,State,Zip:	RIVERSIDE, CA 91509-0000
Owner Name:	PARTNERS ALLIANCE COLD STORAGE INC
Owner Type:	Other
Operator Name:	RJ NEU
Operator Type:	Other
Short-Term Generator Activity:	No
Importer Activity:	No
Mixed Waste Generator:	No
Transporter Activity:	No
Transfer Facility Activity:	No
Recycler Activity with Storage:	No
Small Quantity On-Site Burner Exemption:	No
Smelting Melting and Refining Furnace Exemption:	No
Underground Injection Control:	No
Off-Site Waste Receipt:	No
Universal Waste Indicator:	Yes
Universal Waste Destination Facility:	Yes
Federal Universal Waste:	No
Active Site Fed-Reg Treatment Storage and Disposal Facility:	Not reported
Active Site Converter Treatment storage and Disposal Facility:	Not reported
Active Site State-Reg Treatment Storage and Disposal Facility:	Not reported
Active Site State-Reg Handler:	---
Federal Facility Indicator:	Not reported
Hazardous Secondary Material Indicator:	N
Sub-Part K Indicator:	Not reported
Commercial TSD Indicator:	No
Treatment Storage and Disposal Type:	Not reported
2018 GPRA Permit Baseline:	Not on the Baseline
2018 GPRA Renewals Baseline:	Not on the Baseline
Permit Renewals Workload Universe:	Not reported
Permit Workload Universe:	Not reported
Permit Progress Universe:	Not reported
Post-Closure Workload Universe:	Not reported
Closure Workload Universe:	Not reported
202 GPRA Corrective Action Baseline:	No
Corrective Action Workload Universe:	No
Subject to Corrective Action Universe:	No
Non-TSDFs Where RCRA CA has Been Imposed Universe:	No
TSDFs Potentially Subject to CA Under 3004 (u)/(v) Universe:	No
TSDFs Only Subject to CA under Discretionary Auth Universe:	No
Corrective Action Priority Ranking:	No NCAPS ranking
Environmental Control Indicator:	No
Institutional Control Indicator:	No

Map ID
 Direction
 Distance
 Elevation

MAP FINDINGS

Site

Database(s)

EDR ID Number
 EPA ID Number

PARTNERS ALLIANCE COLD STORAGE INC (Continued)

1024824594

Human Exposure Controls Indicator:	N/A
Groundwater Controls Indicator:	N/A
Operating TSDF Universe:	Not reported
Full Enforcement Universe:	Not reported
Significant Non-Complier Universe:	No
Unaddressed Significant Non-Complier Universe:	No
Addressed Significant Non-Complier Universe:	No
Significant Non-Complier With a Compliance Schedule Universe:	No
Financial Assurance Required:	Not reported
Handler Date of Last Change:	2018-09-05 20:31:49.0
Recognized Trader-Importer:	No
Recognized Trader-Exporter:	No
Importer of Spent Lead Acid Batteries:	No
Exporter of Spent Lead Acid Batteries:	No
Recycler Activity Without Storage:	No
Manifest Broker:	No
Sub-Part P Indicator:	No

Handler - Owner Operator:

Owner/Operator Indicator:	Owner
Owner/Operator Name:	PARTNERS ALLIANCE COLD STORAGE INC
Legal Status:	Other
Date Became Current:	Not reported
Date Ended Current:	Not reported
Owner/Operator Address:	4775 BROOKHOLLOW CIRCLE
Owner/Operator City,State,Zip:	RIVERSIDE, CA 92509-0000
Owner/Operator Telephone:	951-360-3850
Owner/Operator Telephone Ext:	Not reported
Owner/Operator Fax:	Not reported
Owner/Operator Email:	Not reported

Owner/Operator Indicator:	Operator
Owner/Operator Name:	RJ NEU
Legal Status:	Other
Date Became Current:	Not reported
Date Ended Current:	Not reported
Owner/Operator Address:	4775 BROOKHOLLOW CIRCLE
Owner/Operator City,State,Zip:	RIVERSIDE, CA 92509
Owner/Operator Telephone:	951-360-6850
Owner/Operator Telephone Ext:	Not reported
Owner/Operator Fax:	Not reported
Owner/Operator Email:	Not reported

Historic Generators:

Receive Date:	2009-12-01 00:00:00.0
Handler Name:	PARTNERS ALLIANCE COLD STORAGE INC
Federal Waste Generator Description:	Not a generator, verified
State District Owner:	Not reported
Large Quantity Handler of Universal Waste:	No
Recognized Trader Importer:	No
Recognized Trader Exporter:	No
Spent Lead Acid Battery Importer:	No
Spent Lead Acid Battery Exporter:	No
Current Record:	Yes
Non Storage Recycler Activity:	Not reported

Map ID
 Direction
 Distance
 Elevation

MAP FINDINGS

Site

Database(s)

EDR ID Number
 EPA ID Number

PARTNERS ALLIANCE COLD STORAGE INC (Continued)

1024824594

Electronic Manifest Broker: Not reported

List of NAICS Codes and Descriptions:
 NAICS Code: 49312
 NAICS Description: REFRIGERATED WAREHOUSING AND STORAGE

Facility Has Received Notices of Violations:
 Violations: No Violations Found

Evaluation Action Summary:
 Evaluations: No Evaluations Found

**O138
 SW
 1/8-1/4
 0.161 mi.
 852 ft.**

**PARTNERS ALLIANCE COLD STORAGE
 617 E SUNKIST ST
 ONTARIO, CA 91761
 Site 2 of 8 in cluster O**

**DRYCLEANERS
 EMI
 NPDES
 San Bern. Co. Permit
 CIWQS
 CERS**

**S110503570
 N/A**

**Relative:
 Lower
 Actual:
 967 ft.**

DRYCLEAN SOUTH COAST:

Name: SUNKIST GROWERS, INC
 Address: 617 E SUNKIST
 City,State,Zip: ONTARIO, CA 91761
 Facility ID: 23196
 Application Number: 01453E
 Permit Number: E03684
 Status: A
 Representative Name: ERIC WANG
 Representative Telephone: 909 9332427
 Permit Status: INACTIVE
 BCAT Number: 208000
 BCAT Description: ALCOHOLS ABSORPTION
 CCAT Number: Not reported
 CCAT Description: Not reported
 UTM East: 440.61999512
 UTM North: 3768.5700684

Name: SUNKIST GROWERS, INC
 Address: 617 E SUNKIST
 City,State,Zip: ONTARIO, CA 91761
 Facility ID: 23196
 Application Number: 02415E
 Permit Number: E04829
 Status: A
 Representative Name: ERIC WANG
 Representative Telephone: 909 9332427
 Permit Status: INACTIVE
 BCAT Number: 208000
 BCAT Description: ALCOHOLS ABSORPTION
 CCAT Number: Not reported
 CCAT Description: Not reported
 UTM East: 440.61999512
 UTM North: 3768.5700684

Map ID
Direction
Distance
Elevation

MAP FINDINGS

Site

Database(s)

EDR ID Number
EPA ID Number

PARTNERS ALLIANCE COLD STORAGE (Continued)

S110503570

EMI:

Name: SUNKIST GROWERS, INC
Address: 617 E SUNKIST
City,State,Zip: ONTARIO, CA 91761
Year: 2008
County Code: 36
Air Basin: SC
Facility ID: 23196
Air District Name: SC
SIC Code: 723
Air District Name: SOUTH COAST AQMD
Community Health Air Pollution Info System: Not reported
Consolidated Emission Reporting Rule: Not reported
Total Organic Hydrocarbon Gases Tons/Yr: .0300004140933383264
Reactive Organic Gases Tons/Yr: .00802725
Carbon Monoxide Emissions Tons/Yr: .031302
NOX - Oxides of Nitrogen Tons/Yr: .21752288293001962
SOX - Oxides of Sulphur Tons/Yr: .00000192
Particulate Matter Tons/Yr: .008600625
Part. Matter 10 Micrometers and Smlr Tons/Yr:.0083458125

NPDES:

Name: PARTNERS ALLIANCE COLD STORAGE
Address: 617 E SUNKIST ST
City,State,Zip: ONTARIO, CA 91761
Facility Status: Not reported
NPDES Number: Not reported
Region: Not reported
Agency Number: Not reported
Regulatory Measure ID: Not reported
Place ID: Not reported
Order Number: Not reported
WDID: 8 36I022408
Regulatory Measure Type: Industrial
Program Type: Not reported
Adoption Date Of Regulatory Measure: Not reported
Effective Date Of Regulatory Measure: Not reported
Termination Date Of Regulatory Measure: Not reported
Expiration Date Of Regulatory Measure: Not reported
Discharge Address: Not reported
Discharge Name: Not reported
Discharge City: Not reported
Discharge State: Not reported
Discharge Zip: Not reported
Status: Terminated
Status Date: 12/30/2019
Operator Name: Partners Alliance Cold Storage
Operator Address: 4775 Brookhollow Circle
Operator City: Riverside
Operator State: California
Operator Zip: 92509

NPDES as of 03/2018:

NPDES Number: CAS000001
Status: Active
Agency Number: 0
Region: 8

Map ID
Direction
Distance
Elevation

MAP FINDINGS

Site

Database(s)

EDR ID Number
EPA ID Number

PARTNERS ALLIANCE COLD STORAGE (Continued)

S110503570

Regulatory Measure ID:	400825
Order Number:	97-03-DWQ
Regulatory Measure Type:	Enrollee
Place ID:	Not reported
WDID:	8 361022408
Program Type:	Industrial
Adoption Date Of Regulatory Measure:	Not reported
Effective Date Of Regulatory Measure:	11/18/2009
Expiration Date Of Regulatory Measure:	Not reported
Termination Date Of Regulatory Measure:	Not reported
Discharge Name:	Partners Alliance Cold Storage
Discharge Address:	4775 Brookhollow Circle
Discharge City:	Riverside
Discharge State:	California
Discharge Zip:	92509
Received Date:	Not reported
Processed Date:	Not reported
Status:	Not reported
Status Date:	Not reported
Place Size:	Not reported
Place Size Unit:	Not reported
Contact:	Not reported
Contact Title:	Not reported
Contact Phone:	Not reported
Contact Phone Ext:	Not reported
Contact Email:	Not reported
Operator Name:	Not reported
Operator Address:	Not reported
Operator City:	Not reported
Operator State:	Not reported
Operator Zip:	Not reported
Operator Contact:	Not reported
Operator Contact Title:	Not reported
Operator Contact Phone:	Not reported
Operator Contact Phone Ext:	Not reported
Operator Contact Email:	Not reported
Operator Type:	Not reported
Developer:	Not reported
Developer Address:	Not reported
Developer City:	Not reported
Developer State:	Not reported
Developer Zip:	Not reported
Developer Contact:	Not reported
Developer Contact Title:	Not reported
Constype Linear Utility Ind:	Not reported
Emergency Phone:	Not reported
Emergency Phone Ext:	Not reported
Constype Above Ground Ind:	Not reported
Constype Below Ground Ind:	Not reported
Constype Cable Line Ind:	Not reported
Constype Comm Line Ind:	Not reported
Constype Commercial Ind:	Not reported
Constype Electrical Line Ind:	Not reported
Constype Gas Line Ind:	Not reported
Constype Industrial Ind:	Not reported
Constype Other Description:	Not reported
Constype Other Ind:	Not reported

Map ID
Direction
Distance
Elevation

MAP FINDINGS

Site

Database(s)

EDR ID Number
EPA ID Number

PARTNERS ALLIANCE COLD STORAGE (Continued)

S110503570

Constype Recons Ind:	Not reported
Constype Residential Ind:	Not reported
Constype Transport Ind:	Not reported
Constype Utility Description:	Not reported
Constype Utility Ind:	Not reported
Constype Water Sewer Ind:	Not reported
Dir Discharge Uswater Ind:	Not reported
Receiving Water Name:	Not reported
Certifier:	Not reported
Certifier Title:	Not reported
Certification Date:	Not reported
Primary Sic:	Not reported
Secondary Sic:	Not reported
Tertiary Sic:	Not reported
NPDES Number:	Not reported
Status:	Not reported
Agency Number:	Not reported
Region:	8
Regulatory Measure ID:	400825
Order Number:	Not reported
Regulatory Measure Type:	Industrial
Place ID:	Not reported
WDID:	8 361022408
Program Type:	Not reported
Adoption Date Of Regulatory Measure:	Not reported
Effective Date Of Regulatory Measure:	Not reported
Expiration Date Of Regulatory Measure:	Not reported
Termination Date Of Regulatory Measure:	Not reported
Discharge Name:	Not reported
Discharge Address:	Not reported
Discharge City:	Not reported
Discharge State:	Not reported
Discharge Zip:	Not reported
Received Date:	11/09/2009
Processed Date:	11/18/2009
Status:	Active
Status Date:	11/18/2009
Place Size:	4.16
Place Size Unit:	Acres
Contact:	Norm Acosta
Contact Title:	Not reported
Contact Phone:	909-391-1700
Contact Phone Ext:	Not reported
Contact Email:	norm@partnersacs.com
Operator Name:	Partners Alliance Cold Storage
Operator Address:	4775 Brookhollow Circle
Operator City:	Riverside
Operator State:	California
Operator Zip:	92509
Operator Contact:	Reid Neu
Operator Contact Title:	Not reported
Operator Contact Phone:	909-986-4400
Operator Contact Phone Ext:	Not reported
Operator Contact Email:	rj@partnersacs.com
Operator Type:	Private Business
Developer:	Not reported

Map ID
Direction
Distance
Elevation

MAP FINDINGS

Site

Database(s)

EDR ID Number
EPA ID Number

PARTNERS ALLIANCE COLD STORAGE (Continued)

S110503570

Developer Address: Not reported
Developer City: Not reported
Developer State: California
Developer Zip: Not reported
Developer Contact: Not reported
Developer Contact Title: Not reported
Constype Linear Utility Ind: Not reported
Emergency Phone: 999-999-9999
Emergency Phone Ext: Not reported
Constype Above Ground Ind: Not reported
Constype Below Ground Ind: Not reported
Constype Cable Line Ind: Not reported
Constype Comm Line Ind: Not reported
Constype Commercial Ind: Not reported
Constype Electrical Line Ind: Not reported
Constype Gas Line Ind: Not reported
Constype Industrial Ind: Not reported
Constype Other Description: Not reported
Constype Other Ind: Not reported
Constype Recons Ind: Not reported
Constype Residential Ind: Not reported
Constype Transport Ind: Not reported
Constype Utility Description: Not reported
Constype Utility Ind: Not reported
Constype Water Sewer Ind: Not reported
Dir Discharge Uswater Ind: N
Receiving Water Name: Santa Ana River
Certifier: Reid Neu
Certifier Title: General Manager
Certification Date: 22-APR-15
Primary Sic: 4222-Refrigerated Warehousing and Storage
Secondary Sic: Not reported
Tertiary Sic: Not reported

Name: PARTNERS ALLIANCE COLD STORAGE
Address: 617 E SUNKIST ST
City,State,Zip: ONTARIO, CA 91761
Facility Status: Terminated
NPDES Number: CAS000001
Region: 8
Agency Number: 0
Regulatory Measure ID: 400825
Place ID: Not reported
Order Number: 97-03-DWQ
WDID: 8 361022408
Regulatory Measure Type: Enrollee
Program Type: Industrial
Adoption Date Of Regulatory Measure: Not reported
Effective Date Of Regulatory Measure: 11/18/2009
Termination Date Of Regulatory Measure: 12/27/2019
Expiration Date Of Regulatory Measure: Not reported
Discharge Address: 4775 Brookhollow Circle
Discharge Name: Partners Alliance Cold Storage
Discharge City: Riverside
Discharge State: California
Discharge Zip: 92509

Map ID
Direction
Distance
Elevation

MAP FINDINGS

Site

Database(s)

EDR ID Number
EPA ID Number

PARTNERS ALLIANCE COLD STORAGE (Continued)

S110503570

Status:	Not reported
Status Date:	Not reported
Operator Name:	Not reported
Operator Address:	Not reported
Operator City:	Not reported
Operator State:	Not reported
Operator Zip:	Not reported
NPDES as of 03/2018:	
NPDES Number:	CAS000001
Status:	Active
Agency Number:	0
Region:	8
Regulatory Measure ID:	400825
Order Number:	97-03-DWQ
Regulatory Measure Type:	Enrollee
Place ID:	Not reported
WDID:	8 36I022408
Program Type:	Industrial
Adoption Date Of Regulatory Measure:	Not reported
Effective Date Of Regulatory Measure:	11/18/2009
Expiration Date Of Regulatory Measure:	Not reported
Termination Date Of Regulatory Measure:	Not reported
Discharge Name:	Partners Alliance Cold Storage
Discharge Address:	4775 Brookhollow Circle
Discharge City:	Riverside
Discharge State:	California
Discharge Zip:	92509
Received Date:	Not reported
Processed Date:	Not reported
Status:	Not reported
Status Date:	Not reported
Place Size:	Not reported
Place Size Unit:	Not reported
Contact:	Not reported
Contact Title:	Not reported
Contact Phone:	Not reported
Contact Phone Ext:	Not reported
Contact Email:	Not reported
Operator Name:	Not reported
Operator Address:	Not reported
Operator City:	Not reported
Operator State:	Not reported
Operator Zip:	Not reported
Operator Contact:	Not reported
Operator Contact Title:	Not reported
Operator Contact Phone:	Not reported
Operator Contact Phone Ext:	Not reported
Operator Contact Email:	Not reported
Operator Type:	Not reported
Developer:	Not reported
Developer Address:	Not reported
Developer City:	Not reported
Developer State:	Not reported
Developer Zip:	Not reported
Developer Contact:	Not reported
Developer Contact Title:	Not reported
Constype Linear Utility Ind:	Not reported

Map ID
Direction
Distance
Elevation

MAP FINDINGS

Site

Database(s)

EDR ID Number
EPA ID Number

PARTNERS ALLIANCE COLD STORAGE (Continued)

S110503570

Emergency Phone:	Not reported
Emergency Phone Ext:	Not reported
Constype Above Ground Ind:	Not reported
Constype Below Ground Ind:	Not reported
Constype Cable Line Ind:	Not reported
Constype Comm Line Ind:	Not reported
Constype Commercial Ind:	Not reported
Constype Electrical Line Ind:	Not reported
Constype Gas Line Ind:	Not reported
Constype Industrial Ind:	Not reported
Constype Other Description:	Not reported
Constype Other Ind:	Not reported
Constype Recons Ind:	Not reported
Constype Residential Ind:	Not reported
Constype Transport Ind:	Not reported
Constype Utility Description:	Not reported
Constype Utility Ind:	Not reported
Constype Water Sewer Ind:	Not reported
Dir Discharge Uswater Ind:	Not reported
Receiving Water Name:	Not reported
Certifier:	Not reported
Certifier Title:	Not reported
Certification Date:	Not reported
Primary Sic:	Not reported
Secondary Sic:	Not reported
Tertiary Sic:	Not reported
NPDES Number:	Not reported
Status:	Not reported
Agency Number:	Not reported
Region:	8
Regulatory Measure ID:	400825
Order Number:	Not reported
Regulatory Measure Type:	Industrial
Place ID:	Not reported
WDID:	8 361022408
Program Type:	Not reported
Adoption Date Of Regulatory Measure:	Not reported
Effective Date Of Regulatory Measure:	Not reported
Expiration Date Of Regulatory Measure:	Not reported
Termination Date Of Regulatory Measure:	Not reported
Discharge Name:	Not reported
Discharge Address:	Not reported
Discharge City:	Not reported
Discharge State:	Not reported
Discharge Zip:	Not reported
Received Date:	11/09/2009
Processed Date:	11/18/2009
Status:	Active
Status Date:	11/18/2009
Place Size:	4.16
Place Size Unit:	Acres
Contact:	Norm Acosta
Contact Title:	Not reported
Contact Phone:	909-391-1700
Contact Phone Ext:	Not reported
Contact Email:	norm@partnersacs.com

Map ID
Direction
Distance
Elevation

MAP FINDINGS

Site

Database(s)

EDR ID Number
EPA ID Number

PARTNERS ALLIANCE COLD STORAGE (Continued)

S110503570

Operator Name: Partners Alliance Cold Storage
Operator Address: 4775 Brookhollow Circle
Operator City: Riverside
Operator State: California
Operator Zip: 92509
Operator Contact: Reid Neu
Operator Contact Title: Not reported
Operator Contact Phone: 909-986-4400
Operator Contact Phone Ext: Not reported
Operator Contact Email: rj@partnersacs.com
Operator Type: Private Business
Developer: Not reported
Developer Address: Not reported
Developer City: Not reported
Developer State: California
Developer Zip: Not reported
Developer Contact: Not reported
Developer Contact Title: Not reported
Constype Linear Utility Ind: Not reported
Emergency Phone: 999-999-9999
Emergency Phone Ext: Not reported
Constype Above Ground Ind: Not reported
Constype Below Ground Ind: Not reported
Constype Cable Line Ind: Not reported
Constype Comm Line Ind: Not reported
Constype Commercial Ind: Not reported
Constype Electrical Line Ind: Not reported
Constype Gas Line Ind: Not reported
Constype Industrial Ind: Not reported
Constype Other Description: Not reported
Constype Other Ind: Not reported
Constype Recons Ind: Not reported
Constype Residential Ind: Not reported
Constype Transport Ind: Not reported
Constype Utility Description: Not reported
Constype Utility Ind: Not reported
Constype Water Sewer Ind: Not reported
Dir Discharge Uswater Ind: N
Receiving Water Name: Santa Ana River
Certifier: Reid Neu
Certifier Title: General Manager
Certification Date: 22-APR-15
Primary Sic: 4222-Refrigerated Warehousing and Storage
Secondary Sic: Not reported
Tertiary Sic: Not reported

San Bern. Co. Permit:

Name: PARTNERS ALLIANCE COLD STORAGE
Address: 617 E SUNKIST ST
City,State,Zip: ONTARIO, CA 91761
Region: SAN BERNARDINO
Facility ID: FA0012943
Owner: PARTNERS ALLIANCE COLD STORAGE INC
Permit Number: PT0022701
Permit Category: HAZARDOUS MATERIALS 11-30 CHEMICALS
Facility Status: INACTIVE

Map ID
Direction
Distance
Elevation

MAP FINDINGS

Site

Database(s)

EDR ID Number
EPA ID Number

PARTNERS ALLIANCE COLD STORAGE (Continued)

S110503570

Expiration Date: 12/31/2019

Name: PARTNERS ALLIANCE COLD STORAGE
Address: 617 E SUNKIST ST
City,State,Zip: ONTARIO, CA 91761
Region: SAN BERNARDINO
Facility ID: FA0012943
Owner: PARTNERS ALLIANCE COLD STORAGE INC
Permit Number: PT0022696
Permit Category: RMP INSPECTION - PROGRAM 2
Facility Status: INACTIVE
Expiration Date: 12/31/2019

Name: PARTNERS ALLIANCE COLD STORAGE
Address: 617 E SUNKIST ST
City,State,Zip: ONTARIO, CA 91761
Region: SAN BERNARDINO
Facility ID: FA0012943
Owner: PARTNERS ALLIANCE COLD STORAGE INC
Permit Number: PT0022700
Permit Category: SMALL QUANTITY GENERATOR
Facility Status: INACTIVE
Expiration Date: 12/31/2019

Name: PARTNERS ALLIANCE COLD STORAGE
Address: 617 E SUNKIST ST
City,State,Zip: ONTARIO, CA 91761
Region: SAN BERNARDINO
Facility ID: FA0012943
Owner: PARTNERS ALLIANCE COLD STORAGE INC
Permit Number: PT0022697
Permit Category: CALARP FACILITY PERMIT
Facility Status: INACTIVE
Expiration Date: 12/31/2013

Name: PARTNERS ALLIANCE COLD STORAGE
Address: 617 E SUNKIST ST
City,State,Zip: ONTARIO, CA 91761
Region: SAN BERNARDINO
Facility ID: FA0012943
Owner: PARTNERS ALLIANCE COLD STORAGE INC
Permit Number: PT0022699
Permit Category: EPCRA FACILITY
Facility Status: INACTIVE
Expiration Date: 12/31/2013

Name: PARTNERS ALLIANCE COLD STORAGE
Address: 617 E SUNKIST ST
City,State,Zip: ONTARIO, CA 91761
Region: SAN BERNARDINO
Facility ID: FA0012943
Owner: PARTNERS ALLIANCE COLD STORAGE INC
Permit Number: PT0022698
Permit Category: CALARP STATE FEE
Facility Status: INACTIVE
Expiration Date: 12/31/2011

Map ID
Direction
Distance
Elevation

MAP FINDINGS

Site

Database(s)

EDR ID Number
EPA ID Number

PARTNERS ALLIANCE COLD STORAGE (Continued)

S110503570

CIWQS:

Name: PARTNERS ALLIANCE COLD STORAGE
Address: 617 E SUNKIST ST
City,State,Zip: ONTARIO, CA 91761
Agency: Partners Alliance Cold Storage
Agency Address: 4775 Brookhollow Circle, Riverside , CA 92509
Place/Project Type: Industrial - Refrigerated Warehousing and Storage
SIC/NAICS: 4222
Region: 8
Program: INDSTW
Regulatory Measure Status: Terminated
Regulatory Measure Type: Storm water industrial
Order Number: 2014-0057-DWQ
WDID: 8 36I022408
NPDES Number: CAS000001
Adoption Date: Not reported
Effective Date: 11/18/2009
Termination Date: 12/27/2019
Expiration/Review Date: Not reported
Design Flow: Not reported
Major/Minor: Not reported
Complexity: Not reported
TTWQ: Not reported
Enforcement Actions within 5 years: 0
Violations within 5 years: 0
Latitude: 34.05796
Longitude: -117.64332

CERS:

Name: PARTNERS ALLIANCE COLD STORAGE
Address: 617 E SUNKIST ST
City,State,Zip: ONTARIO, CA 91761
Site ID: 141807
CERS ID: 800722
CERS Description: Industrial Facility Storm Water

Affiliation:

Affiliation Type Desc: Owner/Operator
Entity Name: Partners Alliance Cold Storage
Entity Title: Operator
Affiliation Address: 4775 Brookhollow Circle
Affiliation City: Riverside
Affiliation State: CA
Affiliation Country: Not reported
Affiliation Zip: 92509
Affiliation Phone: Not reported

Name: SUNKIST GROWERS, INC
Address: 617 E SUNKIST
City,State,Zip: ONTARIO, CA 91761
Site ID: 496904
CERS ID: 110041036045
CERS Description: US EPA Air Emission Inventory System (EIS)

Map ID
 Direction
 Distance
 Elevation

MAP FINDINGS

Site

Database(s)

EDR ID Number
 EPA ID Number

O139 **PARTNERS ALLIANCE COLD STORAGE INC**
SW **617 E SUNKIST ST**
1/8-1/4 **ONTARIO, CA 91761**
0.161 mi.
852 ft. **Site 3 of 8 in cluster O**

HAZNET
San Bern. Co. Permit
CERS
HWTS

S113157608
N/A

Relative:
Lower
Actual:
967 ft.

<p>HAZNET: Name: Address: Address 2: City,State,Zip: Contact: Telephone: Mailing Name: Mailing Address:</p> <p>Year: Gepaid: TSD EPA ID: CA Waste Code: Disposal Method:</p> <p>Tons:</p> <p>Year: Gepaid: TSD EPA ID: CA Waste Code: Disposal Method:</p> <p>Tons:</p> <p>Year: Gepaid: TSD EPA ID: CA Waste Code: Disposal Method:</p> <p>Tons:</p> <p>Year: Gepaid: TSD EPA ID: CA Waste Code: Disposal Method:</p> <p>Tons:</p> <p>Year: Gepaid: TSD EPA ID: CA Waste Code: Disposal Method:</p> <p>Tons:</p>	<p>PARTNERS ALLIANCE COLD STORAGE INC 617 E SUNKIST ST Not reported ONTARIO, CA 915090000 RJ NEU 9513606850 Not reported 4775 BROOKHOLLOW CIRCLE</p> <p>2019 CAL000348349 AZR000520304 352 - Other organic solids H141 - Storage, Bulking, And/Or Transfer Off Site--No Treatment/Reovery (H010-H129) Or (H131-H135) 0.55000</p> <p>2019 CAL000348349 CAT080013352 221 - Waste oil and mixed oil H039 - Other Recovery Of Reclamation For Reuse Including Acid Regeneration, Organics Recovery Ect 0.00000</p> <p>2019 CAL000348349 AZR000520304 223 - Unspecified oil-containing waste H141 - Storage, Bulking, And/Or Transfer Off Site--No Treatment/Reovery (H010-H129) Or (H131-H135) 0.15000</p> <p>2019 CAL000348349 CAD028409019 223 - Unspecified oil-containing waste H135 - Discharge To Sewer/Potw Or Npdes(With Prior Storage--With Or Without Treatment) 3.44025</p> <p>2018 CAL000348349 CAD028409019 223 - Unspecified oil-containing waste H135 - Discharge To Sewer/Potw Or Npdes(With Prior Storage--With Or Without Treatment) 4.87890</p> <p>2016 CAL000348349 CAT080013352</p>
--	--

Map ID
Direction
Distance
Elevation

MAP FINDINGS

Site

Database(s)

EDR ID Number
EPA ID Number

PARTNERS ALLIANCE COLD STORAGE INC (Continued)

S113157608

CA Waste Code: 223 - Unspecified oil-containing waste
Disposal Method: H039 - Other Recovery Of Reclamation For Reuse Including Acid
Regeneration, Organics Recovery Ect
Tons: 2.2935

Year: 2015
Gepaid: CAL000348349
TSD EPA ID: CAD099452708
CA Waste Code: 221 - Waste oil and mixed oil
Disposal Method: H039 - Other Recovery Of Reclamation For Reuse Including Acid
Regeneration, Organics Recovery Ect
Tons: 0.665

Year: 2015
Gepaid: CAL000348349
TSD EPA ID: CAT080013352
CA Waste Code: 223 - Unspecified oil-containing waste
Disposal Method: H039 - Other Recovery Of Reclamation For Reuse Including Acid
Regeneration, Organics Recovery Ect
Tons: 3.1275

Year: 2014
Gepaid: CAL000348349
TSD EPA ID: CAD099452708
CA Waste Code: 221 - Waste oil and mixed oil
Disposal Method: H039 - Other Recovery Of Reclamation For Reuse Including Acid
Regeneration, Organics Recovery Ect
Tons: 0.19

Year: 2014
Gepaid: CAL000348349
TSD EPA ID: CAD099452708
CA Waste Code: 223 - Unspecified oil-containing waste
Disposal Method: H039 - Other Recovery Of Reclamation For Reuse Including Acid
Regeneration, Organics Recovery Ect
Tons: 1.3344

[Click this hyperlink](#) while viewing on your computer to access
8 additional CA HAZNET: record(s) in the EDR Site Report.

Additional Info:

Year: 2011
Gen EPA ID: CAL000348349

Shipment Date: 20110912
Creation Date: 10/24/2011 18:30:13
Receipt Date: 20110913
Manifest ID: 001438387GBF
Trans EPA ID: CAD982488470
Trans Name: SWIFT OIL & VACUUM INC
Trans 2 EPA ID: Not reported
Trans 2 Name: Not reported
TSD EPA ID: CAD981696420
Trans Name: EVERGREEN ENVIRONMENTAL SERVICES
TSD EPA ID: Not reported
TSD EPA Name: Not reported

Map ID
Direction
Distance
Elevation

MAP FINDINGS

Site

Database(s)

EDR ID Number
EPA ID Number

PARTNERS ALLIANCE COLD STORAGE INC (Continued)

S113157608

Waste Code Description: 223 - Unspecified oil-containing waste
RCRA Code: Not reported
Meth Code: H141 - Storage, Bulking, And/Or Transfer Off Site--No Treatment/Reovery (H010-H129) Or (H131-H135)
Quantity Tons: 2.085
Waste Quantity: 500
Quantity Unit: G
Additional Code 1: Not reported
Additional Code 2: Not reported
Additional Code 3: Not reported
Additional Code 4: Not reported
Additional Code 5: Not reported

Shipment Date: 20110311
Creation Date: 4/27/2011 18:30:52
Receipt Date: 20110314
Manifest ID: 001437507GBF
Trans EPA ID: CAD982488470
Trans Name: SWIFT OIL & VACUUM INC
Trans 2 EPA ID: Not reported
Trans 2 Name: Not reported
TSDf EPA ID: CAD981696420
Trans Name: EVERGREEN ENVIRONMENTAL SERVICES
TSDf Alt EPA ID: Not reported
TSDf Alt Name: Not reported
Waste Code Description: 223 - Unspecified oil-containing waste
RCRA Code: Not reported
Meth Code: H141 - Storage, Bulking, And/Or Transfer Off Site--No Treatment/Reovery (H010-H129) Or (H131-H135)
Quantity Tons: 3.0024
Waste Quantity: 720
Quantity Unit: G
Additional Code 1: Not reported
Additional Code 2: Not reported
Additional Code 3: Not reported
Additional Code 4: Not reported
Additional Code 5: Not reported

Additional Info:

Year: 2014
Gen EPA ID: CAL000348349

Shipment Date: 20140107
Creation Date: 3/21/2014 22:15:11
Receipt Date: 20140109
Manifest ID: 002185789GBF
Trans EPA ID: CAD982488470
Trans Name: SWIFT OIL & VACUUM INC
Trans 2 EPA ID: Not reported
Trans 2 Name: Not reported
TSDf EPA ID: CAD099452708
Trans Name: INDUSTRIAL SERVICE OIL CO INC
TSDf Alt EPA ID: Not reported
TSDf Alt Name: Not reported
Waste Code Description: 223 - Unspecified oil-containing waste
RCRA Code: Not reported
Meth Code: H039 - Other Recovery Of Reclamation For Reuse Including Acid

Map ID
Direction
Distance
Elevation

MAP FINDINGS

Site

Database(s)

EDR ID Number
EPA ID Number

PARTNERS ALLIANCE COLD STORAGE INC (Continued)

S113157608

Quantity Tons:	1.3344
Waste Quantity:	320
Quantity Unit:	G
Additional Code 1:	Not reported
Additional Code 2:	Not reported
Additional Code 3:	Not reported
Additional Code 4:	Not reported
Additional Code 5:	Not reported
Shipment Date:	20140107
Creation Date:	3/21/2014 22:15:11
Receipt Date:	20140109
Manifest ID:	002185785GBF
Trans EPA ID:	CAD982488470
Trans Name:	SWIFT OIL & VACUUM INC
Trans 2 EPA ID:	Not reported
Trans 2 Name:	Not reported
TSDf EPA ID:	CAD099452708
Trans Name:	INDUSTRIAL SERVICE OIL CO INC
TSDf Alt EPA ID:	Not reported
TSDf Alt Name:	Not reported
Waste Code Description:	221 - Waste oil and mixed oil
RCRA Code:	Not reported
Meth Code:	H039 - Other Recovery Of Reclamation For Reuse Including Acid Regeneration, Organics Recovery Ect
Quantity Tons:	0.19
Waste Quantity:	50
Quantity Unit:	G
Additional Code 1:	Not reported
Additional Code 2:	Not reported
Additional Code 3:	Not reported
Additional Code 4:	Not reported
Additional Code 5:	Not reported
Additional Info:	
Year:	2016
Gen EPA ID:	CAL000348349
Shipment Date:	20150812
Creation Date:	11/4/2015 22:15:42
Receipt Date:	20150812
Manifest ID:	002576736GBF
Trans EPA ID:	CAD982488470
Trans Name:	SWIFT OIL & VACUUM INC
Trans 2 EPA ID:	Not reported
Trans 2 Name:	Not reported
TSDf EPA ID:	CAD099452708
Trans Name:	INDUSTRIAL SERVICE OIL CO INC
TSDf Alt EPA ID:	Not reported
TSDf Alt Name:	Not reported
Waste Code Description:	221 - Waste oil and mixed oil
RCRA Code:	Not reported
Meth Code:	H039 - Other Recovery Of Reclamation For Reuse Including Acid Regeneration, Organics Recovery Ect
Quantity Tons:	0.665
Waste Quantity:	175

Map ID
Direction
Distance
Elevation

MAP FINDINGS

Site

Database(s)

EDR ID Number
EPA ID Number

PARTNERS ALLIANCE COLD STORAGE INC (Continued)

S113157608

Quantity Unit:	G
Additional Code 1:	Not reported
Additional Code 2:	Not reported
Additional Code 3:	Not reported
Additional Code 4:	Not reported
Additional Code 5:	Not reported
Shipment Date:	20150227
Creation Date:	5/19/2015 22:15:15
Receipt Date:	20150305
Manifest ID:	002575953GBF
Trans EPA ID:	CAD982488470
Trans Name:	SWIFT OIL & VACUUM INC
Trans 2 EPA ID:	Not reported
Trans 2 Name:	Not reported
TSDf EPA ID:	CAT080013352
Trans Name:	DEMENNO / KERDOON
TSDf Alt EPA ID:	Not reported
TSDf Alt Name:	Not reported
Waste Code Description:	223 - Unspecified oil-containing waste
RCRA Code:	Not reported
Meth Code:	H039 - Other Recovery Of Reclamation For Reuse Including Acid Regeneration, Organics Recovery Ect
Quantity Tons:	3.1275
Waste Quantity:	750
Quantity Unit:	G
Additional Code 1:	Not reported
Additional Code 2:	Not reported
Additional Code 3:	Not reported
Additional Code 4:	Not reported
Additional Code 5:	Not reported
Additional Info:	
Year:	2009
Gen EPA ID:	CAL000348349
Shipment Date:	20091229
Creation Date:	3/5/2010 18:30:31
Receipt Date:	20091229
Manifest ID:	001111041GBF
Trans EPA ID:	CAD982488470
Trans Name:	SWIFT OIL & VACUUM INC
Trans 2 EPA ID:	Not reported
Trans 2 Name:	Not reported
TSDf EPA ID:	CAD981696420
Trans Name:	EVERGREEN ENVIRONMENTAL SERVICES
TSDf Alt EPA ID:	Not reported
TSDf Alt Name:	Not reported
Waste Code Description:	222 - Oil/water separation sludge
RCRA Code:	Not reported
Meth Code:	H141 - Storage, Bulking, And/Or Transfer Off Site--No Treatment/Reovery (H010-H129) Or (H131-H135)
Quantity Tons:	1.0842
Waste Quantity:	260
Quantity Unit:	G
Additional Code 1:	Not reported
Additional Code 2:	Not reported

Map ID
Direction
Distance
Elevation

MAP FINDINGS

Site

Database(s)

EDR ID Number
EPA ID Number

PARTNERS ALLIANCE COLD STORAGE INC (Continued)

S113157608

Additional Code 3: Not reported
Additional Code 4: Not reported
Additional Code 5: Not reported

Shipment Date: 20091221
Creation Date: 2/3/2010 18:31:03
Receipt Date: 20091222
Manifest ID: 001111016GBF
Trans EPA ID: CAD982488470
Trans Name: SWIFT OIL & VACUUM INC
Trans 2 EPA ID: Not reported
Trans 2 Name: Not reported
TSDf EPA ID: CAD099452708
Trans Name: INDUSTRIAL SERVICE OIL CO INC
TSDf Alt EPA ID: Not reported
TSDf Alt Name: Not reported
Waste Code Description: 221 - Waste oil and mixed oil
RCRA Code: Not reported
Meth Code: H039 - Other Recovery Of Reclamation For Reuse Including Acid
Regeneration, Organics Recovery Ect

Quantity Tons: 0.209
Waste Quantity: 55
Quantity Unit: G
Additional Code 1: Not reported
Additional Code 2: Not reported
Additional Code 3: Not reported
Additional Code 4: Not reported
Additional Code 5: Not reported

Additional Info:

Year: 2012
Gen EPA ID: CAL000348349

Shipment Date: 20120501
Creation Date: 6/12/2012 20:30:16
Receipt Date: 20120502
Manifest ID: 001668352GBF
Trans EPA ID: CAD982488470
Trans Name: SWIFT OIL & VACUUM INC
Trans 2 EPA ID: Not reported
Trans 2 Name: Not reported
TSDf EPA ID: CAD981696420
Trans Name: EVERGREEN ENVIRONMENTAL SERVICES
TSDf Alt EPA ID: Not reported
TSDf Alt Name: Not reported
Waste Code Description: 223 - Unspecified oil-containing waste
RCRA Code: Not reported
Meth Code: H141 - Storage, Bulking, And/Or Transfer Off Site--No
Treatment/Reovery (H010-H129) Or (H131-H135)

Quantity Tons: 1.251
Waste Quantity: 300
Quantity Unit: G
Additional Code 1: Not reported
Additional Code 2: Not reported
Additional Code 3: Not reported
Additional Code 4: Not reported
Additional Code 5: Not reported

Map ID
Direction
Distance
Elevation

MAP FINDINGS

Site

Database(s)

EDR ID Number
EPA ID Number

PARTNERS ALLIANCE COLD STORAGE INC (Continued)

S113157608

Additional Info:

Year: 2015
Gen EPA ID: CAL000348349

Shipment Date: 20150812
Creation Date: 11/4/2015 22:15:42
Receipt Date: 20150812
Manifest ID: 002576736GBF
Trans EPA ID: CAD982488470
Trans Name: SWIFT OIL & VACUUM INC
Trans 2 EPA ID: Not reported
Trans 2 Name: Not reported
TSDf EPA ID: CAD099452708
Trans Name: INDUSTRIAL SERVICE OIL CO INC
TSDf Alt EPA ID: Not reported
TSDf Alt Name: Not reported
Waste Code Description: 221 - Waste oil and mixed oil
RCRA Code: Not reported
Meth Code: H039 - Other Recovery Of Reclamation For Reuse Including Acid
Regeneration, Organics Recovery Ect

Quantity Tons: 0.665
Waste Quantity: 175
Quantity Unit: G
Additional Code 1: Not reported
Additional Code 2: Not reported
Additional Code 3: Not reported
Additional Code 4: Not reported
Additional Code 5: Not reported

Shipment Date: 20150227
Creation Date: 5/19/2015 22:15:15
Receipt Date: 20150305
Manifest ID: 002575953GBF
Trans EPA ID: CAD982488470
Trans Name: SWIFT OIL & VACUUM INC
Trans 2 EPA ID: Not reported
Trans 2 Name: Not reported
TSDf EPA ID: CAT080013352
Trans Name: DEMENNO / KERDOON
TSDf Alt EPA ID: Not reported
TSDf Alt Name: Not reported
Waste Code Description: 223 - Unspecified oil-containing waste
RCRA Code: Not reported
Meth Code: H039 - Other Recovery Of Reclamation For Reuse Including Acid
Regeneration, Organics Recovery Ect

Quantity Tons: 3.1275
Waste Quantity: 750
Quantity Unit: G
Additional Code 1: Not reported
Additional Code 2: Not reported
Additional Code 3: Not reported
Additional Code 4: Not reported
Additional Code 5: Not reported

Additional Info:

Year: 2013

Map ID
Direction
Distance
Elevation

MAP FINDINGS

Site

Database(s)

EDR ID Number
EPA ID Number

PARTNERS ALLIANCE COLD STORAGE INC (Continued)

S113157608

Gen EPA ID: CAL000348349

Shipment Date: 20130410
Creation Date: 6/18/2013 22:15:07
Receipt Date: 20130410
Manifest ID: 001883353GBF
Trans EPA ID: CAD982488470
Trans Name: SWIFT OIL & VACUUM INC
Trans 2 EPA ID: Not reported
Trans 2 Name: Not reported
TSDf EPA ID: CAD099452708
Trans Name: INDUSTRIAL SERVICE OIL CO INC
TSDf Alt EPA ID: Not reported
TSDf Alt Name: Not reported
Waste Code Description: 223 - Unspecified oil-containing waste
RCRA Code: Not reported
Meth Code: H039 - Other Recovery Of Reclamation For Reuse Including Acid
Regeneration, Organics Recovery Ect

Quantity Tons: 2.085
Waste Quantity: 500
Quantity Unit: G
Additional Code 1: Not reported
Additional Code 2: Not reported
Additional Code 3: Not reported
Additional Code 4: Not reported
Additional Code 5: Not reported

Additional Info:

Year: 2010
Gen EPA ID: CAL000348349

Shipment Date: 20101223
Creation Date: 2/19/2011 18:30:18
Receipt Date: 20101229
Manifest ID: 001295960GBF
Trans EPA ID: CAD982488470
Trans Name: SWIFT OIL & VACUUM INC
Trans 2 EPA ID: Not reported
Trans 2 Name: Not reported
TSDf EPA ID: CAD982444481
Trans Name: FILTER RECYCLING SERVICE INC
TSDf Alt EPA ID: Not reported
TSDf Alt Name: Not reported
Waste Code Description: 352 - Other organic solids
RCRA Code: Not reported
Meth Code: H141 - Storage, Bulking, And/Or Transfer Off Site--No
Treatment/Reovery (H010-H129) Or (H131-H135)

Quantity Tons: 0.1
Waste Quantity: 200
Quantity Unit: P
Additional Code 1: Not reported
Additional Code 2: Not reported
Additional Code 3: Not reported
Additional Code 4: Not reported
Additional Code 5: Not reported

Shipment Date: 20101028

Map ID
Direction
Distance
Elevation

MAP FINDINGS

Site

Database(s)

EDR ID Number
EPA ID Number

PARTNERS ALLIANCE COLD STORAGE INC (Continued)

S113157608

Creation Date: 1/3/2011 18:31:02
Receipt Date: 20101028
Manifest ID: 001295736GBF
Trans EPA ID: CAD982488470
Trans Name: SWIFT OIL & VACUUM INC
Trans 2 EPA ID: Not reported
Trans 2 Name: Not reported
TSDf EPA ID: CAD981696420
Trans Name: EVERGREEN ENVIRONMENTAL SERVICES
TSDf Alt EPA ID: Not reported
TSDf Alt Name: Not reported
Waste Code Description: 223 - Unspecified oil-containing waste
RCRA Code: Not reported
Meth Code: H141 - Storage, Bulking, And/Or Transfer Off Site--No Treatment/Reovery (H010-H129) Or (H131-H135)

Quantity Tons: 0.417
Waste Quantity: 100
Quantity Unit: G
Additional Code 1: Not reported
Additional Code 2: Not reported
Additional Code 3: Not reported
Additional Code 4: Not reported
Additional Code 5: Not reported

Shipment Date: 20100408
Creation Date: 6/29/2010 18:30:32
Receipt Date: 20100408
Manifest ID: 001111504GBF
Trans EPA ID: CAD982488470
Trans Name: SWIFT OIL & VACUUM INC
Trans 2 EPA ID: Not reported
Trans 2 Name: Not reported
TSDf EPA ID: CAD981696420
Trans Name: EVERGREEN ENVIRONMENTAL SERVICES
TSDf Alt EPA ID: Not reported
TSDf Alt Name: Not reported
Waste Code Description: 223 - Unspecified oil-containing waste
RCRA Code: Not reported
Meth Code: H141 - Storage, Bulking, And/Or Transfer Off Site--No Treatment/Reovery (H010-H129) Or (H131-H135)

Quantity Tons: 1.8348
Waste Quantity: 440
Quantity Unit: G
Additional Code 1: Not reported
Additional Code 2: Not reported
Additional Code 3: Not reported
Additional Code 4: Not reported
Additional Code 5: Not reported

Shipment Date: 20100407
Creation Date: 6/29/2010 18:30:54
Receipt Date: 20100407
Manifest ID: 001111499GBF
Trans EPA ID: CAD982488470
Trans Name: SWIFT OIL & VACUUM INC
Trans 2 EPA ID: Not reported
Trans 2 Name: Not reported

Map ID
Direction
Distance
Elevation

MAP FINDINGS

Site

Database(s)

EDR ID Number
EPA ID Number

PARTNERS ALLIANCE COLD STORAGE INC (Continued)

S113157608

TSDF EPA ID: CAD099452708
Trans Name: INDUSTRIAL SERVICE OIL CO INC
TSDF Alt EPA ID: Not reported
TSDF Alt Name: Not reported
Waste Code Description: 221 - Waste oil and mixed oil
RCRA Code: Not reported
Meth Code: H039 - Other Recovery Of Reclamation For Reuse Including Acid
Regeneration, Organics Recovery Ect
Quantity Tons: 0.285
Waste Quantity: 75
Quantity Unit: G
Additional Code 1: Not reported
Additional Code 2: Not reported
Additional Code 3: Not reported
Additional Code 4: Not reported
Additional Code 5: Not reported

San Bern. Co. Permit:

Name: VERIZON WIRELESS: HOLT RELO
Address: 617 E SUNKIST ST
City,State,Zip: ONTARIO, CA 91761
Region: SAN BERNARDINO
Facility ID: FA0017615
Owner: Verizon Wireless
Permit Number: PT0037900
Permit Category: HAZARDOUS MATERIALS 1-3 CHEMICALS SPECIAL
Facility Status: ACTIVE
Expiration Date: 09/30/2020

CERS:

Name: VERIZON WIRELESS: HOLT RELO
Address: 617 E. SUNKIST ST
City,State,Zip: ONTARIO, CA 91761
Site ID: 425806
CERS ID: 10162763
CERS Description: Chemical Storage Facilities

Evaluation:

Eval General Type: Compliance Evaluation Inspection
Eval Date: 06-13-2019
Violations Found: No
Eval Type: Routine done by local agency
Eval Notes: Not reported
Eval Division: San Bernardino County Fire Department
Eval Program: HMRRP
Eval Source: CERS

Affiliation:

Affiliation Type Desc: Environmental Contact
Entity Name: Environmental Compliance
Entity Title: Not reported
Affiliation Address: 15505 Sand Canyon Avenue, MS D-104
Affiliation City: Irvine
Affiliation State: CA
Affiliation Country: Not reported
Affiliation Zip: 92618

Map ID
Direction
Distance
Elevation

MAP FINDINGS

Site

Database(s)

EDR ID Number
EPA ID Number

PARTNERS ALLIANCE COLD STORAGE INC (Continued)

S113157608

Affiliation Phone: Not reported

Affiliation Type Desc: Facility Mailing Address
Entity Name: Mailing Address
Entity Title: Not reported
Affiliation Address: 15505 Sand Canyon Avenue, MS D-104
Affiliation City: Irvine
Affiliation State: CA
Affiliation Country: Not reported
Affiliation Zip: 92618
Affiliation Phone: Not reported

Affiliation Type Desc: Parent Corporation
Entity Name: Verizon Wireless [Southern California]
Entity Title: Not reported
Affiliation Address: Not reported
Affiliation City: Not reported
Affiliation State: Not reported
Affiliation Country: Not reported
Affiliation Zip: Not reported
Affiliation Phone: Not reported

Affiliation Type Desc: Identification Signer
Entity Name: Wilson Rodriguez
Entity Title: Engr III Spec-RE/Regulatory
Affiliation Address: Not reported
Affiliation City: Not reported
Affiliation State: Not reported
Affiliation Country: Not reported
Affiliation Zip: Not reported
Affiliation Phone: Not reported

Affiliation Type Desc: Legal Owner
Entity Name: Verizon Wireless
Entity Title: Not reported
Affiliation Address: 15505 Sand Canyon Avenue, MS D-104
Affiliation City: Irvine
Affiliation State: CA
Affiliation Country: United States
Affiliation Zip: 92618
Affiliation Phone: (949) 286-7000

Affiliation Type Desc: Document Preparer
Entity Name: Steve Skanderson, Stantec
Entity Title: Not reported
Affiliation Address: Not reported
Affiliation City: Not reported
Affiliation State: Not reported
Affiliation Country: Not reported
Affiliation Zip: Not reported
Affiliation Phone: Not reported

Affiliation Type Desc: Operator
Entity Name: Verizon Wireless
Entity Title: Not reported
Affiliation Address: Not reported
Affiliation City: Not reported

Map ID
Direction
Distance
Elevation

MAP FINDINGS

Site

Database(s)

EDR ID Number
EPA ID Number

PARTNERS ALLIANCE COLD STORAGE INC (Continued)

S113157608

Affiliation State: Not reported
Affiliation Country: Not reported
Affiliation Zip: Not reported
Affiliation Phone: (949) 286-7000

Affiliation Type Desc: CUPA District
Entity Name: San Bernardino County Fire
Entity Title: Not reported
Affiliation Address: 620 South E Street
Affiliation City: San Bernardino
Affiliation State: CA
Affiliation Country: Not reported
Affiliation Zip: 92415-0153
Affiliation Phone: (909) 386-8401

HWTS:

Name: PARTNERS ALLIANCE COLD STORAGE INC
Address: 617 E SUNKIST ST
Address 2: Not reported
City,State,Zip: ONTARIO, CA 91761
EPA ID: CAL000348349
Inactive Date: Not reported
Create Date: 12/01/2009
Last Act Date: 08/13/2020
Mailing Name: Not reported
Mailing Address: 4775 BROOKHOLLOW CIRCLE
Mailing Address 2: Not reported
Mailing City,State,Zip: RIVERSIDE, CA 915090000
Owner Name: PARTNERS ALLIANCE COLD STORAGE INC
Owner Address: 4775 BROOKHOLLOW CIRCLE
Owner Address 2: Not reported
Owner City,State,Zip: RIVERSIDE, CA 925090000
Contact Name: RJ NEU
Contact Address: 4775 BROOKHOLLOW CIRCLE
Contact Address 2: Not reported
City,State,Zip: RIVERSIDE, CA 92509

NAICS:

EPA ID: CAL000348349
Create Date: 2009-12-01 13:16:26.107
NAICS Code: 49312
NAICS Description: Refrigerated Warehousing and Storage
Issued EPA ID Date: 2009-12-01 13:16:26.09000
Inactive Date: Not reported
Facility Name: PARTNERS ALLIANCE COLD STORAGE INC
Facility Address: 617 E SUNKIST ST
Facility Address 2: Not reported
Facility City: ONTARIO
Facility County: Not reported
Facility State: CA
Facility Zip: 91761

Map ID
 Direction
 Distance
 Elevation

MAP FINDINGS

Site

Database(s)

EDR ID Number
 EPA ID Number

P140 NW 1/8-1/4 0.162 mi. 855 ft.	DON CORTEZ TIRES SERVICE 117 N CAMPUS AVE UNIT B ONTARIO, CA 91764	RCRA NonGen / NLR	1024837013 CAL000381672
Relative: Site 1 of 5 in cluster P Higher RCRA NonGen / NLR:			
Actual: 1000 ft.	Date Form Received by Agency:	2013-01-17 00:00:00.0	
	Handler Name:	DON CORTEZ TIRES SERVICE	
	Handler Address:	117 N CAMPUS AVE UNIT B	
	Handler City,State,Zip:	ONTARIO, CA 91764	
	EPA ID:	CAL000381672	
	Contact Name:	OBIE PERALTA	
	Contact Address:	117 N CAMPUS AVE UNIT B	
	Contact City,State,Zip:	ONTARIO, CA 91764	
	Contact Telephone:	720-255-7952	
	Contact Fax:	909-658-8990	
	Contact Email:	GAUCHO-09@LIVE.COM	
	Contact Title:	Not reported	
	EPA Region:	09	
	Land Type:	Not reported	
	Federal Waste Generator Description:	Not a generator, verified	
	Non-Notifier:	Not reported	
	Biennial Report Cycle:	Not reported	
	Accessibility:	Not reported	
	Active Site Indicator:	Handler Activities	
	State District Owner:	Not reported	
	State District:	Not reported	
	Mailing Address:	117 N CAMPUS AVE UNIT B	
	Mailing City,State,Zip:	ONTARIO, CA 91764-0000	
	Owner Name:	RANULFA CORIA	
	Owner Type:	Other	
	Operator Name:	OBIE PERALTA	
	Operator Type:	Other	
	Short-Term Generator Activity:	No	
	Importer Activity:	No	
	Mixed Waste Generator:	No	
	Transporter Activity:	No	
	Transfer Facility Activity:	No	
	Recycler Activity with Storage:	No	
	Small Quantity On-Site Burner Exemption:	No	
	Smelting Melting and Refining Furnace Exemption:	No	
	Underground Injection Control:	No	
	Off-Site Waste Receipt:	No	
	Universal Waste Indicator:	Yes	
	Universal Waste Destination Facility:	Yes	
	Federal Universal Waste:	No	
	Active Site Fed-Reg Treatment Storage and Disposal Facility:	Not reported	
	Active Site Converter Treatment storage and Disposal Facility:	Not reported	
	Active Site State-Reg Treatment Storage and Disposal Facility:	Not reported	
	Active Site State-Reg Handler:	---	
	Federal Facility Indicator:	Not reported	
	Hazardous Secondary Material Indicator:	N	
	Sub-Part K Indicator:	Not reported	
	Commercial TSD Indicator:	No	
	Treatment Storage and Disposal Type:	Not reported	
	2018 GPRR Permit Baseline:	Not on the Baseline	
	2018 GPRR Renewals Baseline:	Not on the Baseline	
	Permit Renewals Workload Universe:	Not reported	

Map ID
 Direction
 Distance
 Elevation

MAP FINDINGS

Site

Database(s)

EDR ID Number
 EPA ID Number

DON CORTEZ TIRES SERVICE (Continued)

1024837013

Permit Workload Universe:	Not reported
Permit Progress Universe:	Not reported
Post-Closure Workload Universe:	Not reported
Closure Workload Universe:	Not reported
202 GPRA Corrective Action Baseline:	No
Corrective Action Workload Universe:	No
Subject to Corrective Action Universe:	No
Non-TSDFs Where RCRA CA has Been Imposed Universe:	No
TSDFs Potentially Subject to CA Under 3004 (u)/(v) Universe:	No
TSDFs Only Subject to CA under Discretionary Auth Universe:	No
Corrective Action Priority Ranking:	No NCAPS ranking
Environmental Control Indicator:	No
Institutional Control Indicator:	No
Human Exposure Controls Indicator:	N/A
Groundwater Controls Indicator:	N/A
Operating TSDF Universe:	Not reported
Full Enforcement Universe:	Not reported
Significant Non-Complier Universe:	No
Unaddressed Significant Non-Complier Universe:	No
Addressed Significant Non-Complier Universe:	No
Significant Non-Complier With a Compliance Schedule Universe:	No
Financial Assurance Required:	Not reported
Handler Date of Last Change:	2018-09-06 17:01:48.0
Recognized Trader-Importer:	No
Recognized Trader-Exporter:	No
Importer of Spent Lead Acid Batteries:	No
Exporter of Spent Lead Acid Batteries:	No
Recycler Activity Without Storage:	No
Manifest Broker:	No
Sub-Part P Indicator:	No

Handler - Owner Operator:

Owner/Operator Indicator:	Owner
Owner/Operator Name:	RANULFA CORIA
Legal Status:	Other
Date Became Current:	Not reported
Date Ended Current:	Not reported
Owner/Operator Address:	521 W SUNKIST ST
Owner/Operator City,State,Zip:	ONTARIO, CA 91762-0000
Owner/Operator Telephone:	909-218-4924
Owner/Operator Telephone Ext:	Not reported
Owner/Operator Fax:	Not reported
Owner/Operator Email:	Not reported

Owner/Operator Indicator:	Operator
Owner/Operator Name:	OBIE PERALTA
Legal Status:	Other
Date Became Current:	Not reported
Date Ended Current:	Not reported
Owner/Operator Address:	117 N CAMPUS AVE UNIT B
Owner/Operator City,State,Zip:	ONTARIO, CA 91764
Owner/Operator Telephone:	720-255-7952
Owner/Operator Telephone Ext:	Not reported
Owner/Operator Fax:	Not reported
Owner/Operator Email:	Not reported

Map ID
Direction
Distance
Elevation

MAP FINDINGS

Site

Database(s)

EDR ID Number
EPA ID Number

DON CORTEZ TIRES SERVICE (Continued)

1024837013

Historic Generators:

Receive Date: 2013-01-17 00:00:00.0
Handler Name: DON CORTEZ TIRES SERVICE
Federal Waste Generator Description: Not a generator, verified
State District Owner: Not reported
Large Quantity Handler of Universal Waste: No
Recognized Trader Importer: No
Recognized Trader Exporter: No
Spent Lead Acid Battery Importer: No
Spent Lead Acid Battery Exporter: No
Current Record: Yes
Non Storage Recycler Activity: Not reported
Electronic Manifest Broker: Not reported

List of NAICS Codes and Descriptions:

NAICS Code: 811111
NAICS Description: GENERAL AUTOMOTIVE REPAIR

Facility Has Received Notices of Violations:

Violations: No Violations Found

Evaluation Action Summary:

Evaluations: No Evaluations Found

**P141
NW
1/8-1/4
0.163 mi.
863 ft.**

**ONTARIO AUTO/PLAZA
4265 EAST HOLT
ONTARIO, CA 90017
Site 2 of 5 in cluster P**

**HIST UST U001560739
N/A**

**Relative:
Higher**

HIST UST:

Name: ONTARIO AUTO/PLAZA
Address: 4265 EAST HOLT
City,State,Zip: ONTARIO, CA 90017
File Number: 0002A968
URL: <http://geotracker.waterboards.ca.gov/ustpdfs/pdf/0002A968.pdf>
Region: STATE
Facility ID: 00000050152
Facility Type: Gas Station
Other Type: Not reported
Contact Name: MARSHALL A. SANDERCOCK
Telephone: 7149831784
Owner Name: UNOCAL
Owner Address: 911 WILSHIRE BLVD., ROOM 1313
Owner City,St,Zip: LOS ANGELES, CA 90017
Total Tanks: 0001

Tank Num: 001
Container Num: 63364
Year Installed: 1971
Tank Capacity: 00001200
Tank Used for: WASTE
Type of Fuel: WASTE OIL
Container Construction Thickness: 6
Leak Detection: Visual

**Actual:
1000 ft.**

Map ID
Direction
Distance
Elevation

MAP FINDINGS

Site

Database(s)

EDR ID Number
EPA ID Number

ONTARIO AUTO/PLAZA (Continued)

U001560739

[Click here for Geo Tracker PDF:](#)

Q142
ENE
1/8-1/4
0.164 mi.
865 ft.

RELIANCE REMARKETING INC
958 E HOLT AVE
ONTARIO, CA 91761

San Bern. Co. Permit

S102039958
N/A

Site 1 of 2 in cluster Q

Relative:
Higher
Actual:
989 ft.

San Bern. Co. Permit:

Name: RELIANCE REMARKETING INC
Address: 958 E HOLT AVE
City,State,Zip: ONTARIO, CA 91761
Region: SAN BERNARDINO
Facility ID: FA0015634
Owner: RELIANCE REMARKETING INC
Permit Number: PT0034266
Permit Category: CONDITIONALLY EXEMPT SM QTY GENERATOR SPECIAL
Facility Status: INACTIVE
Expiration Date: 11/30/2016

Name: CAMPUS FOREIGN CAR SERVICE
Address: 958 E HOLT BLVD
City,State,Zip: ONTARIO, CA 91761
Region: SAN BERNARDINO
Facility ID: FA0001754
Owner: GABERT INCORPORATED
Permit Number: PT0018101
Permit Category: SPECIAL HANDLER
Facility Status: INACTIVE
Expiration Date: 09/30/2008

Name: CAMPUS FOREIGN CAR SERVICE
Address: 958 E HOLT BLVD
City,State,Zip: ONTARIO, CA 91761
Region: SAN BERNARDINO
Facility ID: FA0001754
Owner: GABERT INCORPORATED
Permit Number: PT0003889
Permit Category: SPECIAL GENERATOR
Facility Status: INACTIVE
Expiration Date: 09/30/2008

R143
South
1/8-1/4
0.166 mi.
874 ft.

UTR
581 S TAYLOR AVE
ONTARIO, CA 91761

RCRA NonGen / NLR

1026471989
CAC003077600

Site 1 of 4 in cluster R

Relative:
Lower
Actual:
964 ft.

RCRA NonGen / NLR:

Date Form Received by Agency: 2020-08-03 00:00:00.0
Handler Name: UTR
Handler Address: 581 S TAYLOR AVE
Handler City,State,Zip: ONTARIO, CA 91761
EPA ID: CAC003077600
Contact Name: JOHN KILEY
Contact Address: 3 POINT DRIVE, #217

Map ID
 Direction
 Distance
 Elevation

MAP FINDINGS

Site

Database(s)

EDR ID Number
 EPA ID Number

UTR (Continued)

1026471989

Contact City,State,Zip:	BREA, CA 92821
Contact Telephone:	714-599-8272
Contact Fax:	714-599-8277
Contact Email:	JOHN@UTRCORP.COM
Contact Title:	Not reported
EPA Region:	09
Land Type:	Not reported
Federal Waste Generator Description:	Not a generator, verified
Non-Notifier:	Not reported
Biennial Report Cycle:	Not reported
Accessibility:	Not reported
Active Site Indicator:	Not reported
State District Owner:	Not reported
State District:	Not reported
Mailing Address:	3 POINT DRIVE, #217
Mailing City,State,Zip:	BREA, CA 92821
Owner Name:	UTR WELCH
Owner Type:	Other
Operator Name:	JOHN KILEY
Operator Type:	Other
Short-Term Generator Activity:	No
Importer Activity:	No
Mixed Waste Generator:	No
Transporter Activity:	No
Transfer Facility Activity:	No
Recycler Activity with Storage:	No
Small Quantity On-Site Burner Exemption:	No
Smelting Melting and Refining Furnace Exemption:	No
Underground Injection Control:	No
Off-Site Waste Receipt:	No
Universal Waste Indicator:	No
Universal Waste Destination Facility:	No
Federal Universal Waste:	No
Active Site Fed-Reg Treatment Storage and Disposal Facility:	Not reported
Active Site Converter Treatment storage and Disposal Facility:	Not reported
Active Site State-Reg Treatment Storage and Disposal Facility:	Not reported
Active Site State-Reg Handler:	---
Federal Facility Indicator:	Not reported
Hazardous Secondary Material Indicator:	N
Sub-Part K Indicator:	Not reported
Commercial TSD Indicator:	No
Treatment Storage and Disposal Type:	Not reported
2018 GPRC Permit Baseline:	Not on the Baseline
2018 GPRC Renewals Baseline:	Not on the Baseline
Permit Renewals Workload Universe:	Not reported
Permit Workload Universe:	Not reported
Permit Progress Universe:	Not reported
Post-Closure Workload Universe:	Not reported
Closure Workload Universe:	Not reported
202 GPRC Corrective Action Baseline:	No
Corrective Action Workload Universe:	No
Subject to Corrective Action Universe:	No
Non-TSDs Where RCRA CA has Been Imposed Universe:	No
TSDs Potentially Subject to CA Under 3004 (u)/(v) Universe:	No
TSDs Only Subject to CA under Discretionary Auth Universe:	No
Corrective Action Priority Ranking:	No NCAPS ranking
Environmental Control Indicator:	No

Map ID
 Direction
 Distance
 Elevation

MAP FINDINGS

Site

Database(s)

EDR ID Number
 EPA ID Number

UTR (Continued)

1026471989

Institutional Control Indicator:	No
Human Exposure Controls Indicator:	N/A
Groundwater Controls Indicator:	N/A
Operating TSDU Universe:	Not reported
Full Enforcement Universe:	Not reported
Significant Non-Complier Universe:	No
Unaddressed Significant Non-Complier Universe:	No
Addressed Significant Non-Complier Universe:	No
Significant Non-Complier With a Compliance Schedule Universe:	No
Financial Assurance Required:	Not reported
Handler Date of Last Change:	2020-08-14 15:09:59.0
Recognized Trader-Importer:	No
Recognized Trader-Exporter:	No
Importer of Spent Lead Acid Batteries:	No
Exporter of Spent Lead Acid Batteries:	No
Recycler Activity Without Storage:	No
Manifest Broker:	No
Sub-Part P Indicator:	No

Handler - Owner Operator:

Owner/Operator Indicator:	Operator
Owner/Operator Name:	JOHN KILEY
Legal Status:	Other
Date Became Current:	Not reported
Date Ended Current:	Not reported
Owner/Operator Address:	3 POINT DRIVE, #217
Owner/Operator City,State,Zip:	BREA, CA 92821
Owner/Operator Telephone:	714-599-8272
Owner/Operator Telephone Ext:	Not reported
Owner/Operator Fax:	Not reported
Owner/Operator Email:	Not reported

Owner/Operator Indicator:	Owner
Owner/Operator Name:	UTR WELCH
Legal Status:	Other
Date Became Current:	Not reported
Date Ended Current:	Not reported
Owner/Operator Address:	3 POINT DRIVE, #217
Owner/Operator City,State,Zip:	BREA, CA 92821
Owner/Operator Telephone:	714-599-8272
Owner/Operator Telephone Ext:	Not reported
Owner/Operator Fax:	Not reported
Owner/Operator Email:	Not reported

Historic Generators:

Receive Date:	2020-08-03 00:00:00.0
Handler Name:	UTR
Federal Waste Generator Description:	Not a generator, verified
State District Owner:	Not reported
Large Quantity Handler of Universal Waste:	No
Recognized Trader Importer:	No
Recognized Trader Exporter:	No
Spent Lead Acid Battery Importer:	No
Spent Lead Acid Battery Exporter:	No
Current Record:	Yes

Map ID
 Direction
 Distance
 Elevation

MAP FINDINGS

Site

Database(s)

EDR ID Number
 EPA ID Number

UTR (Continued)

1026471989

Non Storage Recycler Activity: Not reported
 Electronic Manifest Broker: Not reported

List of NAICS Codes and Descriptions:

NAICS Code: 237210
 NAICS Description: LAND SUBDIVISION

Facility Has Received Notices of Violations:

Violations: No Violations Found

Evaluation Action Summary:

Evaluations: No Evaluations Found

S144
SSW
1/8-1/4
0.166 mi.
879 ft.

SUMMERS BROTHERS INC.
720 E SUNKIST ST STE 103
ONTARIO, CA 91761

CERS HAZ WASTE
HAZNET
San Bern. Co. Permit
CERS
HWTS

S114401482
N/A

Site 1 of 3 in cluster S

Relative:
Lower
Actual:
965 ft.

CERS HAZ WASTE:
 Name: SUMMERS BROTHERS INC.
 Address: 720 E. SUNKIST ST. SUITE # 103
 City,State,Zip: ONTARIO, CA 91761
 Site ID: 72053
 CERS ID: 10470145
 CERS Description: Hazardous Waste Generator

HAZNET:

Name: SUMMERS BROTHERS INC.
 Address: 720 E SUNKIST ST STE 103
 Address 2: Not reported
 City,State,Zip: ONTARIO, CA 917610000
 Contact: JOSE M. PONTIFES
 Telephone: 9093955555
 Mailing Name: Not reported
 Mailing Address: 720 E SUNKIST ST STE 103

Year: 2018
 Gepaid: CAL000311408
 TSD EPA ID: CAD028409019
 CA Waste Code: 223 - Unspecified oil-containing waste
 Disposal Method: H135 - Discharge To Sewer/Potw Or Npdes(With Prior Storage--With Or Without Treatment)
 Tons: 1.12590

Year: 2016
 Gepaid: CAL000311408
 TSD EPA ID: CAT080013352
 CA Waste Code: 223 - Unspecified oil-containing waste
 Disposal Method: H039 - Other Recovery Of Reclamation For Reuse Including Acid Regeneration, Organics Recovery Ect
 Tons: 0.834

Year: 2015
 Gepaid: CAL000311408

Map ID
Direction
Distance
Elevation

MAP FINDINGS

Site

Database(s)

EDR ID Number
EPA ID Number

SUMMERS BROTHERS INC. (Continued)

S114401482

TSD EPA ID:	CAT080013352
CA Waste Code:	223 - Unspecified oil-containing waste
Disposal Method:	H039 - Other Recovery Of Reclamation For Reuse Including Acid Regeneration, Organics Recovery Ect
Tons:	0.52125
Year:	2014
Gepaid:	CAL000311408
TSD EPA ID:	CAD099452708
CA Waste Code:	221 - Waste oil and mixed oil
Disposal Method:	H039 - Other Recovery Of Reclamation For Reuse Including Acid Regeneration, Organics Recovery Ect
Tons:	0.57
Year:	2013
Gepaid:	CAL000311408
TSD EPA ID:	CAD981696420
CA Waste Code:	135 - Unspecified aqueous solution
Disposal Method:	H141 - Storage, Bulking, And/Or Transfer Off Site--No Treatment/Reovery (H010-H129) Or (H131-H135)
Tons:	0.63
Year:	2012
Gepaid:	CAL000311408
TSD EPA ID:	CAD981696420
CA Waste Code:	135 - Unspecified aqueous solution
Disposal Method:	H141 - Storage, Bulking, And/Or Transfer Off Site--No Treatment/Reovery (H010-H129) Or (H131-H135)
Tons:	0.462
Year:	2011
Gepaid:	CAL000311408
TSD EPA ID:	CAD981696420
CA Waste Code:	135 - Unspecified aqueous solution
Disposal Method:	H141 - Storage, Bulking, And/Or Transfer Off Site--No Treatment/Reovery (H010-H129) Or (H131-H135)
Tons:	0.903
Year:	2010
Gepaid:	CAL000311408
TSD EPA ID:	CAD981696420
CA Waste Code:	135 - Unspecified aqueous solution
Disposal Method:	H141 - Storage, Bulking, And/Or Transfer Off Site--No Treatment/Reovery (H010-H129) Or (H131-H135)
Tons:	1.26
Year:	2009
Gepaid:	CAL000311408
TSD EPA ID:	CAD981696420
CA Waste Code:	135 - Unspecified aqueous solution
Disposal Method:	H141 - Storage, Bulking, And/Or Transfer Off Site--No Treatment/Reovery (H010-H129) Or (H131-H135)
Tons:	0.546
Year:	2008
Gepaid:	CAL000311408
TSD EPA ID:	CAD981696420

Map ID
Direction
Distance
Elevation

MAP FINDINGS

Site

Database(s)

EDR ID Number
EPA ID Number

SUMMERS BROTHERS INC. (Continued)

S114401482

CA Waste Code: 135 - Unspecified aqueous solution
Disposal Method: H141 - Storage, Bulking, And/Or Transfer Off Site--No Treatment/Reovery (H010-H129) Or (H131-H135)
Tons: 0.462

[Click this hyperlink](#) while viewing on your computer to access 1 additional CA HAZNET: record(s) in the EDR Site Report.

Additional Info:

Year: 2009
Gen EPA ID: CAL000311408

Shipment Date: 20090824
Creation Date: 10/23/2009 18:30:20
Receipt Date: 20090825
Manifest ID: 003946917JJK
Trans EPA ID: CAD982413262
Trans Name: EVERGREEN ENVIRONMENTAL SERVICES
Trans 2 EPA ID: Not reported
Trans 2 Name: Not reported
TSDf EPA ID: CAD981696420
Trans Name: EVERGREEN ENVIRONMENTAL SERVICES
TSDf Alt EPA ID: Not reported
TSDf Alt Name: Not reported
Waste Code Description: 135 - Unspecified aqueous solution
RCRA Code: Not reported
Meth Code: H141 - Storage, Bulking, And/Or Transfer Off Site--No Treatment/Reovery (H010-H129) Or (H131-H135)

Quantity Tons: 0.546
Waste Quantity: 130
Quantity Unit: G
Additional Code 1: Not reported
Additional Code 2: Not reported
Additional Code 3: Not reported
Additional Code 4: Not reported
Additional Code 5: Not reported

Additional Info:

Year: 2007
Gen EPA ID: CAL000311408

Shipment Date: 20071003
Creation Date: 1/25/2008 18:30:20
Receipt Date: 20071003
Manifest ID: 001465921JJK
Trans EPA ID: CAD982413262
Trans Name: EVERGREEN ENVIRONMENTAL SERVICES
Trans 2 EPA ID: Not reported
Trans 2 Name: Not reported
TSDf EPA ID: CAD981696420
Trans Name: EVERGREEN ENVIRONMENTAL SERVICES
TSDf Alt EPA ID: Not reported
TSDf Alt Name: Not reported
Waste Code Description: 223 - Unspecified oil-containing waste
RCRA Code: Not reported

Map ID
Direction
Distance
Elevation

MAP FINDINGS

Site

Database(s)

EDR ID Number
EPA ID Number

SUMMERS BROTHERS INC. (Continued)

S114401482

Meth Code:	H141 - Storage, Bulking, And/Or Transfer Off Site--No Treatment/Reovery (H010-H129) Or (H131-H135)
Quantity Tons:	0.417
Waste Quantity:	100
Quantity Unit:	G
Additional Code 1:	Not reported
Additional Code 2:	Not reported
Additional Code 3:	Not reported
Additional Code 4:	Not reported
Additional Code 5:	Not reported
Additional Info:	
Year:	2016
Gen EPA ID:	CAL000311408
Shipment Date: 20150418	
Creation Date: 7/8/2015 22:15:19	
Receipt Date: 20150420	
Manifest ID: 002576183GBF	
Trans EPA ID: CAD982488470	
Trans Name: SWIFT OIL & VACUUM INC	
Trans 2 EPA ID: Not reported	
Trans 2 Name: Not reported	
TSDf EPA ID: CAT080013352	
Trans Name: DEMENNO/KERDOON	
TSDf Alt EPA ID: Not reported	
TSDf Alt Name: Not reported	
Waste Code Description: 223 - Unspecified oil-containing waste	
RCRA Code: Not reported	
Meth Code: H039 - Other Recovery Of Reclamation For Reuse Including Acid Regeneration, Organics Recovery Ect	
Quantity Tons:	0.52125
Waste Quantity:	125
Quantity Unit:	G
Additional Code 1:	Not reported
Additional Code 2:	Not reported
Additional Code 3:	Not reported
Additional Code 4:	Not reported
Additional Code 5:	Not reported
Additional Info:	
Year:	2013
Gen EPA ID:	CAL000311408
Shipment Date: 20130312	
Creation Date: 5/3/2013 22:15:44	
Receipt Date: 20130314	
Manifest ID: 010594333JJK	
Trans EPA ID: CAD982413262	
Trans Name: EVERGREEN ENVIRONMENTAL SERVICES	
Trans 2 EPA ID: Not reported	
Trans 2 Name: Not reported	
TSDf EPA ID: CAD981696420	
Trans Name: EVERGREEN ENVIRONMENTAL SERVICES	
TSDf Alt EPA ID: Not reported	
TSDf Alt Name: Not reported	

Map ID
Direction
Distance
Elevation

MAP FINDINGS

Site

Database(s)

EDR ID Number
EPA ID Number

SUMMERS BROTHERS INC. (Continued)

S114401482

Waste Code Description:	135 - Unspecified aqueous solution
RCRA Code:	Not reported
Meth Code:	H141 - Storage, Bulking, And/Or Transfer Off Site--No Treatment/Reovery (H010-H129) Or (H131-H135)
Quantity Tons:	0.63
Waste Quantity:	150
Quantity Unit:	G
Additional Code 1:	Not reported
Additional Code 2:	Not reported
Additional Code 3:	Not reported
Additional Code 4:	Not reported
Additional Code 5:	Not reported
Additional Info:	
Year:	2015
Gen EPA ID:	CAL000311408
Shipment Date: 20150418	
Creation Date: 7/8/2015 22:15:19	
Receipt Date: 20150420	
Manifest ID: 002576183GBF	
Trans EPA ID: CAD982488470	
Trans Name: SWIFT OIL & VACUUM INC	
Trans 2 EPA ID: Not reported	
Trans 2 Name: Not reported	
TSDf EPA ID: CAT080013352	
Trans Name: DEMENNO/KERDOON	
TSDf Alt EPA ID: Not reported	
TSDf Alt Name: Not reported	
Waste Code Description:	223 - Unspecified oil-containing waste
RCRA Code:	Not reported
Meth Code:	H039 - Other Recovery Of Reclamation For Reuse Including Acid Regeneration, Organics Recovery Ect
Quantity Tons:	0.52125
Waste Quantity:	125
Quantity Unit:	G
Additional Code 1:	Not reported
Additional Code 2:	Not reported
Additional Code 3:	Not reported
Additional Code 4:	Not reported
Additional Code 5:	Not reported
Additional Info:	
Year:	2014
Gen EPA ID:	CAL000311408
Shipment Date: 20140910	
Creation Date: 11/22/2014 22:15:14	
Receipt Date: 20140910	
Manifest ID: 002575246GBF	
Trans EPA ID: CAD982488470	
Trans Name: SWIFT OIL & VACUUM INC	
Trans 2 EPA ID: Not reported	
Trans 2 Name: Not reported	
TSDf EPA ID: CAD099452708	
Trans Name: INDUSTRIAL SERVICE OIL CO INC	

Map ID
Direction
Distance
Elevation

MAP FINDINGS

Site

Database(s)

EDR ID Number
EPA ID Number

SUMMERS BROTHERS INC. (Continued)

S114401482

TSDF Alt EPA ID:	Not reported
TSDF Alt Name:	Not reported
Waste Code Description:	221 - Waste oil and mixed oil
RCRA Code:	Not reported
Meth Code:	H039 - Other Recovery Of Reclamation For Reuse Including Acid Regeneration, Organics Recovery Ect
Quantity Tons:	0.57
Waste Quantity:	150
Quantity Unit:	G
Additional Code 1:	Not reported
Additional Code 2:	Not reported
Additional Code 3:	Not reported
Additional Code 4:	Not reported
Additional Code 5:	Not reported
Additional Info:	
Year:	2011
Gen EPA ID:	CAL000311408
Shipment Date:	20110214
Creation Date:	4/27/2011 18:30:26
Receipt Date:	20110215
Manifest ID:	007828812JJK
Trans EPA ID:	CAD982413262
Trans Name:	EVERGREEN ENVIRONMENTAL SERVICES
Trans 2 EPA ID:	Not reported
Trans 2 Name:	Not reported
TSDF EPA ID:	CAD981696420
Trans Name:	EVERGREEN ENVIRONMENTAL SERVICES
TSDF Alt EPA ID:	Not reported
TSDF Alt Name:	Not reported
Waste Code Description:	135 - Unspecified aqueous solution
RCRA Code:	Not reported
Meth Code:	H141 - Storage, Bulking, And/Or Transfer Off Site--No Treatment/Reovery (H010-H129) Or (H131-H135)
Quantity Tons:	0.903
Waste Quantity:	215
Quantity Unit:	G
Additional Code 1:	Not reported
Additional Code 2:	Not reported
Additional Code 3:	Not reported
Additional Code 4:	Not reported
Additional Code 5:	Not reported
Additional Info:	
Year:	2012
Gen EPA ID:	CAL000311408
Shipment Date:	20120618
Creation Date:	8/7/2012 22:15:22
Receipt Date:	20120619
Manifest ID:	008384404JJK
Trans EPA ID:	CAD982413262
Trans Name:	EVERGREEN ENVIRONMENTAL SERVICES
Trans 2 EPA ID:	Not reported
Trans 2 Name:	Not reported

Map ID
Direction
Distance
Elevation

MAP FINDINGS

Site

Database(s)

EDR ID Number
EPA ID Number

SUMMERS BROTHERS INC. (Continued)

S114401482

TSDF EPA ID: CAD981696420
Trans Name: EVERGREEN ENVIRONMENTAL SERVICES
TSDF Alt EPA ID: Not reported
TSDF Alt Name: Not reported
Waste Code Description: 135 - Unspecified aqueous solution
RCRA Code: Not reported
Meth Code: H141 - Storage, Bulking, And/Or Transfer Off Site--No
Treatment/Reovery (H010-H129) Or (H131-H135)
Quantity Tons: 0.462
Waste Quantity: 110
Quantity Unit: G
Additional Code 1: Not reported
Additional Code 2: Not reported
Additional Code 3: Not reported
Additional Code 4: Not reported
Additional Code 5: Not reported

Additional Info:

Year: 2008
Gen EPA ID: CAL000311408

Shipment Date: 20080723
Creation Date: 9/25/2008 18:30:18
Receipt Date: 20080723
Manifest ID: 003941457JJK
Trans EPA ID: CAD982413262
Trans Name: EVERGREEN ENVIRONMENTAL SERVICES
Trans 2 EPA ID: Not reported
Trans 2 Name: Not reported
TSDF EPA ID: CAD981696420
Trans Name: EVERGREEN ENVIRONMENTAL SERVICES
TSDF Alt EPA ID: Not reported
TSDF Alt Name: Not reported
Waste Code Description: 135 - Unspecified aqueous solution
RCRA Code: Not reported
Meth Code: H141 - Storage, Bulking, And/Or Transfer Off Site--No
Treatment/Reovery (H010-H129) Or (H131-H135)
Quantity Tons: 0.462
Waste Quantity: 110
Quantity Unit: G
Additional Code 1: Not reported
Additional Code 2: Not reported
Additional Code 3: Not reported
Additional Code 4: Not reported
Additional Code 5: Not reported

Additional Info:

Year: 2010
Gen EPA ID: CAL000311408

Shipment Date: 20100610
Creation Date: 8/26/2010 18:30:32
Receipt Date: 20100611
Manifest ID: 007135275JJK
Trans EPA ID: CAD982413262
Trans Name: EVERGREEN ENVIRONMENTAL SERVICES

Map ID
Direction
Distance
Elevation

MAP FINDINGS

Site

Database(s)

EDR ID Number
EPA ID Number

SUMMERS BROTHERS INC. (Continued)

S114401482

Trans 2 EPA ID: Not reported
Trans 2 Name: Not reported
TSDf EPA ID: CAD981696420
Trans Name: EVERGREEN ENVIRONMENTAL SERVICES
TSDf Alt EPA ID: Not reported
TSDf Alt Name: Not reported
Waste Code Description: 135 - Unspecified aqueous solution
RCRA Code: Not reported
Meth Code: H141 - Storage, Bulking, And/Or Transfer Off Site--No Treatment/Reovery (H010-H129) Or (H131-H135)

Quantity Tons: 0.63
Waste Quantity: 150
Quantity Unit: G
Additional Code 1: Not reported
Additional Code 2: Not reported
Additional Code 3: Not reported
Additional Code 4: Not reported
Additional Code 5: Not reported

Shipment Date: 20100223
Creation Date: 5/27/2010 18:30:18
Receipt Date: 20100224
Manifest ID: 006019980JJK
Trans EPA ID: CAD982413262
Trans Name: EVERGREEN ENVIRONMENTAL SERVICES
Trans 2 EPA ID: Not reported
Trans 2 Name: Not reported
TSDf EPA ID: CAD981696420
Trans Name: EVERGREEN ENVIRONMENTAL SERVICES
TSDf Alt EPA ID: Not reported
TSDf Alt Name: Not reported
Waste Code Description: 135 - Unspecified aqueous solution
RCRA Code: Not reported
Meth Code: H141 - Storage, Bulking, And/Or Transfer Off Site--No Treatment/Reovery (H010-H129) Or (H131-H135)

Quantity Tons: 0.63
Waste Quantity: 150
Quantity Unit: G
Additional Code 1: Not reported
Additional Code 2: Not reported
Additional Code 3: Not reported
Additional Code 4: Not reported
Additional Code 5: Not reported

San Bern. Co. Permit:

Name: SUMMERS BROTHERS INC.
Address: 720 E SUNKIST ST STE 103
City,State,Zip: ONTARIO, CA 91761
Region: SAN BERNARDINO
Facility ID: FA0015185
Owner: Jose Pontifes
Permit Number: PT0026466
Permit Category: HAZARDOUS MATERIALS 1-3 CHEMICALS
Facility Status: ACTIVE
Expiration Date: 12/31/2020

Name: SUMMERS BROTHERS INC.

Map ID
Direction
Distance
Elevation

MAP FINDINGS

Site

Database(s)

EDR ID Number
EPA ID Number

SUMMERS BROTHERS INC. (Continued)

S114401482

Address: 720 E SUNKIST ST STE 103
City,State,Zip: ONTARIO, CA 91761
Region: SAN BERNARDINO
Facility ID: FA0015185
Owner: Jose Pontifes
Permit Number: PT0026467
Permit Category: CONDITIONALLY EXEMPT SM QTY GENERATOR
Facility Status: ACTIVE
Expiration Date: 12/31/2020

CERS:

Name: SUMMERS BROTHERS INC.
Address: 720 E. SUNKIST ST. SUITE # 103
City,State,Zip: ONTARIO, CA 91761
Site ID: 72053
CERS ID: 10470145
CERS Description: Chemical Storage Facilities

Violations:

Site ID: 72053
Site Name: Summers Brothers Inc.
Violation Date: 10-21-2013
Citation: HSC 6.67 Multiple - California Health and Safety Code, Chapter 6.67, Section(s) Multiple
Violation Description: Haz Waste Generator Program - Administration/Documentation - General
Violation Notes: Returned to compliance on 07/18/2016. Failure to obtain a CUPA Hazardous Waste Generator Permit (SBCC 23.0602(b)(1))
Violation Division: San Bernardino County Fire Department
Violation Program: HW
Violation Source: CERS

Site ID: 72053
Site Name: Summers Brothers Inc.
Violation Date: 10-21-2013
Citation: HSC 6.95 25503.5(a) - California Health and Safety Code, Chapter 6.95, Section(s) 25503.5(a)
Violation Description: Owner/Operator failed to establish and implement a Hazardous Materials Business Plan when storing hazardous materials at or above the thresholds quantities of 55 gallons/500 lbs/200 cubic feet.
Violation Notes: Returned to compliance on 07/18/2016.
Violation Division: San Bernardino County Fire Department
Violation Program: HMRRP
Violation Source: CERS

Site ID: 72053
Site Name: Summers Brothers Inc.
Violation Date: 08-26-2019
Citation: HSC 6.95 25508.2 - California Health and Safety Code, Chapter 6.95, Section(s) 25508.2
Violation Description: Failure to annually review and electronically certify that the business plan is complete and accurate on or before the annual due date.
Violation Notes: Returned to compliance on 10/16/2019. OBSERVATION: The CERS business plan was last updated on 10/29/2017. The plan must be updated within 30 days and yearly before March 1. Ensure that the federal hazard classes for each inventory item are updated. CORRECTIVE ACTION: Review and certify the business plan via CERS within 30 days.

Map ID
Direction
Distance
Elevation

MAP FINDINGS

Site

Database(s)

EDR ID Number
EPA ID Number

SUMMERS BROTHERS INC. (Continued)

S114401482

Violation Division: San Bernardino County Fire Department
Violation Program: HMRRP
Violation Source: CERS

Site ID: 72053
Site Name: Summers Brothers Inc.
Violation Date: 08-26-2019
Citation: 22 CCR 12 66262.34(f) - California Code of Regulations, Title 22, Chapter 12, Section(s) 66262.34(f)
Violation Description: Failure to properly label hazardous waste accumulation containers and portable tanks with the following requirements: "Hazardous Waste", name and address of the generator, physical and chemical characteristics of the Hazardous Waste, and starting accumulation date.
Violation Notes: Returned to compliance on 08/26/2019. OBSERVATION: The two drums of waste oil were missing hazardous waste labels. Labels were provided. CORRECTIVE ACTION: Submit a signed certificate of compliance to indicate the drums have been labeled.

Violation Division: San Bernardino County Fire Department
Violation Program: HW
Violation Source: CERS

Site ID: 72053
Site Name: Summers Brothers Inc.
Violation Date: 07-18-2016
Citation: HSC 6.95 25508.2 - California Health and Safety Code, Chapter 6.95, Section(s) 25508.2
Violation Description: Failure to annually review and electronically certify that the business plan is complete and accurate on or before the annual due date.
Violation Notes: Returned to compliance on 10/29/2017. Business Plan was not updated in last 12 months. Last business plan submittal was November 16, 2013.

Violation Division: San Bernardino County Fire Department
Violation Program: HMRRP
Violation Source: CERS

Site ID: 72053
Site Name: Summers Brothers Inc.
Violation Date: 10-21-2013
Citation: HSC 6.95 25505(a) - California Health and Safety Code, Chapter 6.95, Section(s) 25505(a)
Violation Description: Owner/Operator failed to complete and/or submit a Hazardous Materials Business Plan when storing hazardous materials at or above the thresholds quantities of 55 gallons/500 lbs/200 cubic feet.
Violation Notes: Returned to compliance on 07/18/2016.

Violation Division: San Bernardino County Fire Department
Violation Program: HMRRP
Violation Source: CERS

Site ID: 72053
Site Name: Summers Brothers Inc.
Violation Date: 10-21-2013
Citation: HSC 6.95 Multiple - California Health and Safety Code, Chapter 6.95, Section(s) Multiple
Violation Description: Business Plan Program - Administration/Documentation - General
Violation Notes: Returned to compliance on 07/18/2016. Failure to obtain a CUPA Hazardous Materials Handler permit (SBCC 23.0602(a))

Map ID
Direction
Distance
Elevation

MAP FINDINGS

Site

Database(s)

EDR ID Number
EPA ID Number

SUMMERS BROTHERS INC. (Continued)

S114401482

Violation Division: San Bernardino County Fire Department
Violation Program: HMRRP
Violation Source: CERS

Evaluation:

Eval General Type: Compliance Evaluation Inspection
Eval Date: 07-18-2016
Violations Found: No
Eval Type: Routine done by local agency
Eval Notes: ROUTINE INSPECTION OF SUMMERS BROTHERS INC IN ONTARIO
Eval Division: San Bernardino County Fire Department
Eval Program: HW
Eval Source: CERS

Eval General Type: Compliance Evaluation Inspection
Eval Date: 07-18-2016
Violations Found: Yes
Eval Type: Routine done by local agency
Eval Notes: ROUTINE INSPECTION OF SUMMERS BROTHERS INC IN ONTARIO
Eval Division: San Bernardino County Fire Department
Eval Program: HMRRP
Eval Source: CERS

Eval General Type: Compliance Evaluation Inspection
Eval Date: 08-26-2019
Violations Found: Yes
Eval Type: Routine done by local agency
Eval Notes: Not reported
Eval Division: San Bernardino County Fire Department
Eval Program: HMRRP
Eval Source: CERS

Eval General Type: Compliance Evaluation Inspection
Eval Date: 08-26-2019
Violations Found: Yes
Eval Type: Routine done by local agency
Eval Notes: Not reported
Eval Division: San Bernardino County Fire Department
Eval Program: HW
Eval Source: CERS

Eval General Type: Compliance Evaluation Inspection
Eval Date: 10-21-2013
Violations Found: Yes
Eval Type: Routine done by local agency
Eval Notes: New facility inspection
Eval Division: San Bernardino County Fire Department
Eval Program: HMRRP
Eval Source: CERS

Eval General Type: Compliance Evaluation Inspection
Eval Date: 10-21-2013
Violations Found: Yes
Eval Type: Routine done by local agency
Eval Notes: New facility inspection
Eval Division: San Bernardino County Fire Department
Eval Program: HW

Map ID
Direction
Distance
Elevation

MAP FINDINGS

Site

Database(s)

EDR ID Number
EPA ID Number

SUMMERS BROTHERS INC. (Continued)

S114401482

Eval Source: CERS

Enforcement Action:

Site ID: 72053
Site Name: Summers Brothers Inc.
Site Address: 720 E. SUNKIST ST. SUITE # 103
Site City: ONTARIO
Site Zip: 91761
Enf Action Date: 07-18-2016
Enf Action Type: Notice of Violation (Unified Program)
Enf Action Description: Notice of Violation Issued by the Inspector at the Time of Inspection
Enf Action Notes: Not reported
Enf Action Division: San Bernardino County Fire Department
Enf Action Program: HMRRP
Enf Action Source: CERS

Site ID: 72053
Site Name: Summers Brothers Inc.
Site Address: 720 E. SUNKIST ST. SUITE # 103
Site City: ONTARIO
Site Zip: 91761
Enf Action Date: 10-21-2013
Enf Action Type: Notice of Violation (Unified Program)
Enf Action Description: Notice of Violation Issued by the Inspector at the Time of Inspection
Enf Action Notes: Not reported
Enf Action Division: San Bernardino County Fire Department
Enf Action Program: HMRRP
Enf Action Source: CERS

Site ID: 72053
Site Name: Summers Brothers Inc.
Site Address: 720 E. SUNKIST ST. SUITE # 103
Site City: ONTARIO
Site Zip: 91761
Enf Action Date: 10-21-2013
Enf Action Type: Notice of Violation (Unified Program)
Enf Action Description: Notice of Violation Issued by the Inspector at the Time of Inspection
Enf Action Notes: Not reported
Enf Action Division: San Bernardino County Fire Department
Enf Action Program: HW
Enf Action Source: CERS

Affiliation:

Affiliation Type Desc: Operator
Entity Name: Summers Brothers Racing
Entity Title: Not reported
Affiliation Address: Not reported
Affiliation City: Not reported
Affiliation State: Not reported
Affiliation Country: Not reported
Affiliation Zip: Not reported
Affiliation Phone: (909) 395-5555

Affiliation Type Desc: CUPA District
Entity Name: San Bernardino County Fire
Entity Title: Not reported

Map ID
Direction
Distance
Elevation

MAP FINDINGS

Site

Database(s)

EDR ID Number
EPA ID Number

SUMMERS BROTHERS INC. (Continued)

S114401482

Affiliation Address: 620 South E Street
Affiliation City: San Bernardino
Affiliation State: CA
Affiliation Country: Not reported
Affiliation Zip: 92415-0153
Affiliation Phone: (909) 386-8401

Affiliation Type Desc: Facility Mailing Address
Entity Name: Mailing Address
Entity Title: Not reported
Affiliation Address: 720 E. Sunkist St. Suite # 103
Affiliation City: Ontario
Affiliation State: CA
Affiliation Country: Not reported
Affiliation Zip: 91761
Affiliation Phone: Not reported

Affiliation Type Desc: Identification Signer
Entity Name: Jose Pontifes
Entity Title: President
Affiliation Address: Not reported
Affiliation City: Not reported
Affiliation State: Not reported
Affiliation Country: Not reported
Affiliation Zip: Not reported
Affiliation Phone: Not reported

Affiliation Type Desc: Legal Owner
Entity Name: Jose pontifes
Entity Title: Not reported
Affiliation Address: 720 E. Sunkist St. Suite # 103
Affiliation City: Ontario
Affiliation State: CA
Affiliation Country: United States
Affiliation Zip: 91761
Affiliation Phone: (909) 395-5555

Affiliation Type Desc: Parent Corporation
Entity Name: Summers Brothers Inc.
Entity Title: Not reported
Affiliation Address: Not reported
Affiliation City: Not reported
Affiliation State: Not reported
Affiliation Country: Not reported
Affiliation Zip: Not reported
Affiliation Phone: Not reported

Affiliation Type Desc: Property Owner
Entity Name: MANUEL GARCIA
Entity Title: Not reported
Affiliation Address: 720 E. Sunkist St. Suite # 101
Affiliation City: Ontario
Affiliation State: CA
Affiliation Country: United States
Affiliation Zip: 91761
Affiliation Phone: (714) 209-6490

Map ID
Direction
Distance
Elevation

MAP FINDINGS

Site

Database(s)

EDR ID Number
EPA ID Number

SUMMERS BROTHERS INC. (Continued)

S114401482

Affiliation Type Desc: Document Preparer
Entity Name: Jose Pontifes
Entity Title: Not reported
Affiliation Address: Not reported
Affiliation City: Not reported
Affiliation State: Not reported
Affiliation Country: Not reported
Affiliation Zip: Not reported
Affiliation Phone: Not reported

Affiliation Type Desc: Environmental Contact
Entity Name: Jose pontifes
Entity Title: Not reported
Affiliation Address: 720 E. Sunkist St. Suite # 103
Affiliation City: Ontario
Affiliation State: CA
Affiliation Country: Not reported
Affiliation Zip: 91761
Affiliation Phone: Not reported

HWTS:

Name: SUMMERS BROTHERS INC.
Address: 720 E SUNKIST ST STE 103
Address 2: Not reported
City,State,Zip: ONTARIO, CA 91761
EPA ID: CAL000311408
Inactive Date: Not reported
Create Date: 09/11/2006
Last Act Date: 08/25/2020
Mailing Name: Not reported
Mailing Address: 720 E SUNKIST ST STE 103
Mailing Address 2: Not reported
Mailing City,State,Zip: ONTARIO, CA 917610000
Owner Name: JOSE M. PONTIFES
Owner Address: 720 E SUNKIST ST STE 103
Owner Address 2: Not reported
Owner City,State,Zip: ONTARIO, CA 917610000
Contact Name: JOSE M. PONTIFES
Contact Address: 720 E SUNKIST ST STE 103
Contact Address 2: Not reported
City,State,Zip: ONTARIO, CA 91761

NAICS:

EPA ID: CAL000311408
Create Date: 2014-12-16 05:37:50.997
NAICS Code: 336211
NAICS Description: Motor Vehicle Body Manufacturing
Issued EPA ID Date: 2006-09-11 13:20:12.37000
Inactive Date: Not reported
Facility Name: SUMMERS BROTHERS INC.
Facility Address: 720 E SUNKIST ST STE 103
Facility Address 2: Not reported
Facility City: ONTARIO
Facility County: Not reported
Facility State: CA
Facility Zip: 91761

Map ID
Direction
Distance
Elevation

MAP FINDINGS

Site

Database(s)

EDR ID Number
EPA ID Number

SUMMERS BROTHERS INC. (Continued)

S114401482

EPA ID:	CAL000311408
Create Date:	2014-12-16 05:37:50.997
NAICS Code:	336312
NAICS Description:	Gasoline Engine and Engine Parts Manufacturing
Issued EPA ID Date:	2006-09-11 13:20:12.37000
Inactive Date:	Not reported
Facility Name:	SUMMERS BROTHERS INC.
Facility Address:	720 E SUNKIST ST STE 103
Facility Address 2:	Not reported
Facility City:	ONTARIO
Facility County:	Not reported
Facility State:	CA
Facility Zip:	91761
EPA ID:	CAL000311408
Create Date:	2014-12-16 05:37:50.997
NAICS Code:	336322
NAICS Description:	Other Motor Vehicle Electrical and Electronic Equipment Manufacturing
Issued EPA ID Date:	2006-09-11 13:20:12.37000
Inactive Date:	Not reported
Facility Name:	SUMMERS BROTHERS INC.
Facility Address:	720 E SUNKIST ST STE 103
Facility Address 2:	Not reported
Facility City:	ONTARIO
Facility County:	Not reported
Facility State:	CA
Facility Zip:	91761
EPA ID:	CAL000311408
Create Date:	2014-12-16 05:37:50.997
NAICS Code:	336333
NAICS Description:	Motor Vehicle Steering and Suspension Components (except Spring) Manufacturing
Issued EPA ID Date:	2006-09-11 13:20:12.37000
Inactive Date:	Not reported
Facility Name:	SUMMERS BROTHERS INC.
Facility Address:	720 E SUNKIST ST STE 103
Facility Address 2:	Not reported
Facility City:	ONTARIO
Facility County:	Not reported
Facility State:	CA
Facility Zip:	91761
EPA ID:	CAL000311408
Create Date:	2014-12-16 05:37:50.997
NAICS Code:	33634
NAICS Description:	Motor Vehicle Brake System Manufacturing
Issued EPA ID Date:	2006-09-11 13:20:12.37000
Inactive Date:	Not reported
Facility Name:	SUMMERS BROTHERS INC.
Facility Address:	720 E SUNKIST ST STE 103
Facility Address 2:	Not reported
Facility City:	ONTARIO
Facility County:	Not reported
Facility State:	CA
Facility Zip:	91761

Map ID
Direction
Distance
Elevation

MAP FINDINGS

Site

Database(s)

EDR ID Number
EPA ID Number

SUMMERS BROTHERS INC. (Continued)

S114401482

EPA ID: CAL000311408
Create Date: 2014-12-16 05:37:50.997
NAICS Code: 33635
NAICS Description: Motor Vehicle Transmission and Power Train Parts Manufacturing
Issued EPA ID Date: 2006-09-11 13:20:12.37000
Inactive Date: Not reported
Facility Name: SUMMERS BROTHERS INC.
Facility Address: 720 E SUNKIST ST STE 103
Facility Address 2: Not reported
Facility City: ONTARIO
Facility County: Not reported
Facility State: CA
Facility Zip: 91761

EPA ID: CAL000311408
Create Date: 2009-12-03 12:41:18.000
NAICS Code: 336399
NAICS Description: All Other Motor Vehicle Parts Manufacturing
Issued EPA ID Date: 2006-09-11 13:20:12.37000
Inactive Date: Not reported
Facility Name: SUMMERS BROTHERS INC.
Facility Address: 720 E SUNKIST ST STE 103
Facility Address 2: Not reported
Facility City: ONTARIO
Facility County: Not reported
Facility State: CA
Facility Zip: 91761

EPA ID: CAL000311408
Create Date: 2013-07-08 08:21:15.067
NAICS Code: 336999
NAICS Description: All Other Transportation Equipment Manufacturing
Issued EPA ID Date: 2006-09-11 13:20:12.37000
Inactive Date: Not reported
Facility Name: SUMMERS BROTHERS INC.
Facility Address: 720 E SUNKIST ST STE 103
Facility Address 2: Not reported
Facility City: ONTARIO
Facility County: Not reported
Facility State: CA
Facility Zip: 91761

S145
SSW
1/8-1/4
0.166 mi.
879 ft.

GREEN TOWER INC
720 E SUNKIST ST STE 102
ONTARIO, CA 91761

RCRA NonGen / NLR **1024835541**
CAL000377731

Site 2 of 3 in cluster S

Relative:
Lower
Actual:
965 ft.

RCRA NonGen / NLR:
Date Form Received by Agency: 2012-08-28 00:00:00.0
Handler Name: GREEN TOWER INC
Handler Address: 720 E SUNKIST ST STE 102
Handler City,State,Zip: ONTARIO, CA 91761-1861
EPA ID: CAL000377731
Contact Name: SARAH LI
Contact Address: 617 W GRONDAHL ST
Contact City,State,Zip: COVINA, CA 91722

Map ID
 Direction
 Distance
 Elevation

MAP FINDINGS

Site

Database(s)

EDR ID Number
 EPA ID Number

GREEN TOWER INC (Continued)

1024835541

Contact Telephone:	909-781-0778
Contact Fax:	909-984-8150
Contact Email:	GREENTOWER888@LIVE.COM
Contact Title:	Not reported
EPA Region:	09
Land Type:	Not reported
Federal Waste Generator Description:	Not a generator, verified
Non-Notifier:	Not reported
Biennial Report Cycle:	Not reported
Accessibility:	Not reported
Active Site Indicator:	Handler Activities
State District Owner:	Not reported
State District:	Not reported
Mailing Address:	602 S. HOPE AVE
Mailing City,State,Zip:	ONTARIO, CA 91761-1861
Owner Name:	SARAH LI
Owner Type:	Other
Operator Name:	SARAH LI
Operator Type:	Other
Short-Term Generator Activity:	No
Importer Activity:	No
Mixed Waste Generator:	No
Transporter Activity:	No
Transfer Facility Activity:	No
Recycler Activity with Storage:	No
Small Quantity On-Site Burner Exemption:	No
Smelting Melting and Refining Furnace Exemption:	No
Underground Injection Control:	No
Off-Site Waste Receipt:	No
Universal Waste Indicator:	Yes
Universal Waste Destination Facility:	Yes
Federal Universal Waste:	No
Active Site Fed-Reg Treatment Storage and Disposal Facility:	Not reported
Active Site Converter Treatment storage and Disposal Facility:	Not reported
Active Site State-Reg Treatment Storage and Disposal Facility:	Not reported
Active Site State-Reg Handler:	---
Federal Facility Indicator:	Not reported
Hazardous Secondary Material Indicator:	N
Sub-Part K Indicator:	Not reported
Commercial TSD Indicator:	No
Treatment Storage and Disposal Type:	Not reported
2018 GPRA Permit Baseline:	Not on the Baseline
2018 GPRA Renewals Baseline:	Not on the Baseline
Permit Renewals Workload Universe:	Not reported
Permit Workload Universe:	Not reported
Permit Progress Universe:	Not reported
Post-Closure Workload Universe:	Not reported
Closure Workload Universe:	Not reported
202 GPRA Corrective Action Baseline:	No
Corrective Action Workload Universe:	No
Subject to Corrective Action Universe:	No
Non-TSDFs Where RCRA CA has Been Imposed Universe:	No
TSDFs Potentially Subject to CA Under 3004 (u)/(v) Universe:	No
TSDFs Only Subject to CA under Discretionary Auth Universe:	No
Corrective Action Priority Ranking:	No NCAPS ranking
Environmental Control Indicator:	No
Institutional Control Indicator:	No

Map ID
Direction
Distance
Elevation

MAP FINDINGS

Site

Database(s)

EDR ID Number
EPA ID Number

GREEN TOWER INC (Continued)

1024835541

Human Exposure Controls Indicator: N/A
Groundwater Controls Indicator: N/A
Operating TSDF Universe: Not reported
Full Enforcement Universe: Not reported
Significant Non-Complier Universe: No
Unaddressed Significant Non-Complier Universe: No
Addressed Significant Non-Complier Universe: No
Significant Non-Complier With a Compliance Schedule Universe: No
Financial Assurance Required: Not reported
Handler Date of Last Change: 2018-09-06 17:01:16.0
Recognized Trader-Importer: No
Recognized Trader-Exporter: No
Importer of Spent Lead Acid Batteries: No
Exporter of Spent Lead Acid Batteries: No
Recycler Activity Without Storage: No
Manifest Broker: No
Sub-Part P Indicator: No

Handler - Owner Operator:

Owner/Operator Indicator: Owner
Owner/Operator Name: SARAH LI
Legal Status: Other
Date Became Current: Not reported
Date Ended Current: Not reported
Owner/Operator Address: 617 W. GRONDAHL ST
Owner/Operator City,State,Zip: COVINA, CA 91722-0000
Owner/Operator Telephone: 909-984-8280
Owner/Operator Telephone Ext: Not reported
Owner/Operator Fax: Not reported
Owner/Operator Email: Not reported

Owner/Operator Indicator: Operator
Owner/Operator Name: SARAH LI
Legal Status: Other
Date Became Current: Not reported
Date Ended Current: Not reported
Owner/Operator Address: 617 W GRONDAHL ST
Owner/Operator City,State,Zip: COVINA, CA 91722
Owner/Operator Telephone: 909-781-0778
Owner/Operator Telephone Ext: Not reported
Owner/Operator Fax: Not reported
Owner/Operator Email: Not reported

Historic Generators:

Receive Date: 2012-08-28 00:00:00.0
Handler Name: GREEN TOWER INC
Federal Waste Generator Description: Not a generator, verified
State District Owner: Not reported
Large Quantity Handler of Universal Waste: No
Recognized Trader Importer: No
Recognized Trader Exporter: No
Spent Lead Acid Battery Importer: No
Spent Lead Acid Battery Exporter: No
Current Record: Yes
Non Storage Recycler Activity: Not reported

Map ID
 Direction
 Distance
 Elevation

MAP FINDINGS

Site

Database(s)

EDR ID Number
 EPA ID Number

GREEN TOWER INC (Continued)

1024835541

Electronic Manifest Broker: Not reported

List of NAICS Codes and Descriptions:
 NAICS Code: 33636
 NAICS Description: MOTOR VEHICLE SEATING AND INTERIOR TRIM MANUFACTURING

Facility Has Received Notices of Violations:
 Violations: No Violations Found

Evaluation Action Summary:
 Evaluations: No Evaluations Found

S146
SSW
1/8-1/4
0.166 mi.
879 ft.

SUMMERS BROTHERS INC.
720 E SUNKIST ST STE 103
ONTARIO, CA 91761

RCRA NonGen / NLR

1024814989
CAL000311408

Site 3 of 3 in cluster S

Relative:
Lower
Actual:
965 ft.

RCRA NonGen / NLR:
 Date Form Received by Agency: 2006-09-11 00:00:00.0
 Handler Name: SUMMERS BROTHERS INC.
 Handler Address: 720 E SUNKIST ST STE 103
 Handler City,State,Zip: ONTARIO, CA 91761
 EPA ID: CAL000311408
 Contact Name: JOSE M. PONTIFES
 Contact Address: 720 E SUNKIST ST STE 103
 Contact City,State,Zip: ONTARIO, CA 91761
 Contact Telephone: 909-395-5555
 Contact Fax: 909-395-5557
 Contact Email: SALES@SUMMERSBROTHERSRACING.COM
 Contact Title: Not reported
 EPA Region: 09
 Land Type: Not reported
 Federal Waste Generator Description: Not a generator, verified
 Non-Notifier: Not reported
 Biennial Report Cycle: Not reported
 Accessibility: Not reported
 Active Site Indicator: Handler Activities
 State District Owner: Not reported
 State District: Not reported
 Mailing Address: 720 E SUNKIST ST STE 103
 Mailing City,State,Zip: ONTARIO, CA 91761-0000
 Owner Name: JOSE M. PONTIFES
 Owner Type: Other
 Operator Name: JOSE M. PONTIFES
 Operator Type: Other
 Short-Term Generator Activity: No
 Importer Activity: No
 Mixed Waste Generator: No
 Transporter Activity: No
 Transfer Facility Activity: No
 Recycler Activity with Storage: No
 Small Quantity On-Site Burner Exemption: No
 Smelting Melting and Refining Furnace Exemption: No
 Underground Injection Control: No

Map ID
 Direction
 Distance
 Elevation

MAP FINDINGS

Site

Database(s)

EDR ID Number
 EPA ID Number

SUMMERS BROTHERS INC. (Continued)

1024814989

Off-Site Waste Receipt:	No
Universal Waste Indicator:	Yes
Universal Waste Destination Facility:	Yes
Federal Universal Waste:	No
Active Site Fed-Reg Treatment Storage and Disposal Facility:	Not reported
Active Site Converter Treatment storage and Disposal Facility:	Not reported
Active Site State-Reg Treatment Storage and Disposal Facility:	Not reported
Active Site State-Reg Handler:	---
Federal Facility Indicator:	Not reported
Hazardous Secondary Material Indicator:	N
Sub-Part K Indicator:	Not reported
Commercial TSD Indicator:	No
Treatment Storage and Disposal Type:	Not reported
2018 GPRA Permit Baseline:	Not on the Baseline
2018 GPRA Renewals Baseline:	Not on the Baseline
Permit Renewals Workload Universe:	Not reported
Permit Workload Universe:	Not reported
Permit Progress Universe:	Not reported
Post-Closure Workload Universe:	Not reported
Closure Workload Universe:	Not reported
202 GPRA Corrective Action Baseline:	No
Corrective Action Workload Universe:	No
Subject to Corrective Action Universe:	No
Non-TSDFs Where RCRA CA has Been Imposed Universe:	No
TSDFs Potentially Subject to CA Under 3004 (u)/(v) Universe:	No
TSDFs Only Subject to CA under Discretionary Auth Universe:	No
Corrective Action Priority Ranking:	No NCAPS ranking
Environmental Control Indicator:	No
Institutional Control Indicator:	No
Human Exposure Controls Indicator:	N/A
Groundwater Controls Indicator:	N/A
Operating TSDF Universe:	Not reported
Full Enforcement Universe:	Not reported
Significant Non-Complier Universe:	No
Unaddressed Significant Non-Complier Universe:	No
Addressed Significant Non-Complier Universe:	No
Significant Non-Complier With a Compliance Schedule Universe:	No
Financial Assurance Required:	Not reported
Handler Date of Last Change:	2018-09-05 20:28:34.0
Recognized Trader-Importer:	No
Recognized Trader-Exporter:	No
Importer of Spent Lead Acid Batteries:	No
Exporter of Spent Lead Acid Batteries:	No
Recycler Activity Without Storage:	No
Manifest Broker:	No
Sub-Part P Indicator:	No

Handler - Owner Operator:

Owner/Operator Indicator:	Owner
Owner/Operator Name:	JOSE M. PONTIFES
Legal Status:	Other
Date Became Current:	Not reported
Date Ended Current:	Not reported
Owner/Operator Address:	720 E SUNKIST ST STE 103
Owner/Operator City,State,Zip:	ONTARIO, CA 91761-0000
Owner/Operator Telephone:	909-395-5555

Map ID
Direction
Distance
Elevation

MAP FINDINGS

Site

Database(s)

EDR ID Number
EPA ID Number

SUMMERS BROTHERS INC. (Continued)

1024814989

Owner/Operator Telephone Ext: Not reported
Owner/Operator Fax: Not reported
Owner/Operator Email: Not reported

Owner/Operator Indicator: Operator
Owner/Operator Name: JOSE M. PONTIFES
Legal Status: Other
Date Became Current: Not reported
Date Ended Current: Not reported
Owner/Operator Address: 720 E SUNKIST ST STE 103
Owner/Operator City,State,Zip: ONTARIO, CA 91761
Owner/Operator Telephone: 909-395-5555
Owner/Operator Telephone Ext: Not reported
Owner/Operator Fax: Not reported
Owner/Operator Email: Not reported

Historic Generators:

Receive Date: 2006-09-11 00:00:00.0
Handler Name: SUMMERS BROTHERS INC.
Federal Waste Generator Description: Not a generator, verified
State District Owner: Not reported
Large Quantity Handler of Universal Waste: No
Recognized Trader Importer: No
Recognized Trader Exporter: No
Spent Lead Acid Battery Importer: No
Spent Lead Acid Battery Exporter: No
Current Record: Yes
Non Storage Recycler Activity: Not reported
Electronic Manifest Broker: Not reported

List of NAICS Codes and Descriptions:

NAICS Code: 336211
NAICS Description: MOTOR VEHICLE BODY MANUFACTURING

NAICS Code: 33633
NAICS Description: MOTOR VEHICLE STEERING AND SUSPENSION COMPONENTS (EXCEPT SPRING) MANUFACTURING

NAICS Code: 33634
NAICS Description: MOTOR VEHICLE BRAKE SYSTEM MANUFACTURING

NAICS Code: 33635
NAICS Description: MOTOR VEHICLE TRANSMISSION AND POWER TRAIN PARTS MANUFACTURING

NAICS Code: 336999
NAICS Description: ALL OTHER TRANSPORTATION EQUIPMENT MANUFACTURING

NAICS Code: 56299
NAICS Description: ALL OTHER WASTE MANAGEMENT SERVICES

Facility Has Received Notices of Violations:

Violations: No Violations Found

Evaluation Action Summary:

Evaluations: No Evaluations Found

Map ID
Direction
Distance
Elevation

MAP FINDINGS

Site

Database(s)

EDR ID Number
EPA ID Number

T147
WNW
1/8-1/4
0.174 mi.
917 ft.

D.K. MORAN CONSTRUCTION CO.
610 E HOLT BLVD
ONTARIO, CA 91761

Site 1 of 10 in cluster T

SWEEPS UST
HIST UST
CA FID UST
EMI

S101618926
N/A

Relative:
Higher
Actual:
996 ft.

SWEEPS UST:
Name: D.K. MORAN CONSTRUCTION CO.
Address: 610 E HOLT BLVD
City: ONTARIO
Status: Active
Comp Number: 1840
Number: 9
Board Of Equalization: Not reported
Referral Date: 09-05-91
Action Date: 09-05-91
Created Date: 02-29-88
Owner Tank Id: 1
SWRCB Tank Id: 36-000-001840-000001
Tank Status: A
Capacity: 1
Active Date: 08-24-88
Tank Use: M.V. FUEL
STG: P
Content: LEADED
Number Of Tanks: 1

HIST UST:
Name: DK MORAN CONSTRUCTION CO
Address: 610 EAST HOLT BLVD
City,State,Zip: ONTARIO, CA 91761
File Number: 00029D5E
URL: <http://geotracker.waterboards.ca.gov/ustpdfs/pdf/00029D5E.pdf>
Region: Not reported
Facility ID: Not reported
Facility Type: Not reported
Other Type: Not reported
Contact Name: Not reported
Telephone: Not reported
Owner Name: Not reported
Owner Address: Not reported
Owner City,St,Zip: Not reported
Total Tanks: Not reported

Tank Num: Not reported
Container Num: Not reported
Year Installed: Not reported
Tank Capacity: Not reported
Tank Used for: Not reported
Type of Fuel: Not reported
Container Construction Thickness: Not reported
Leak Detection: Not reported

Click here for Geo Tracker PDF:

CA FID UST:
Facility ID: 36008318
Regulated By: UTNKA

Map ID
 Direction
 Distance
 Elevation

MAP FINDINGS

Site

Database(s)

EDR ID Number
 EPA ID Number

D.K. MORAN CONSTRUCTION CO. (Continued)

S101618926

Regulated ID: 00001840
 Cortese Code: Not reported
 SIC Code: Not reported
 Facility Phone: Not reported
 Mail To: Not reported
 Mailing Address: 610 E HOLT BLVD
 Mailing Address 2: Not reported
 Mailing City,St,Zip: ONTARIO 91761
 Contact: Not reported
 Contact Phone: Not reported
 DUNs Number: Not reported
 NPDES Number: Not reported
 EPA ID: Not reported
 Comments: Not reported
 Status: Active

EMI:

Name: D. K. MORAN CONCRETE PIPE
 Address: 610 E HOLT BLVD
 City,State,Zip: ONTARIO, CA 91761
 Year: 1990
 County Code: 36
 Air Basin: SC
 Facility ID: 1496
 Air District Name: SC
 SIC Code: 3272
 Air District Name: SOUTH COAST AQMD
 Community Health Air Pollution Info System: Not reported
 Consolidated Emission Reporting Rule: Not reported
 Total Organic Hydrocarbon Gases Tons/Yr: 0
 Reactive Organic Gases Tons/Yr: 0
 Carbon Monoxide Emissions Tons/Yr: 0
 NOX - Oxides of Nitrogen Tons/Yr: 0
 SOX - Oxides of Sulphur Tons/Yr: 0
 Particulate Matter Tons/Yr: 0
 Part. Matter 10 Micrometers and Smllr Tons/Yr:0

T148
WNW
1/8-1/4
0.174 mi.
917 ft.

D.K. MORAN CONSTRUCTION CO.
610 E HOLT BLVD
ONTARIO, CA 91761

HIST UST **U001569962**
N/A

Site 2 of 10 in cluster T

Relative:
Higher

HIST UST:

Actual:
996 ft.

Name: D.K. MORAN CONSTRUCTION CO.
 Address: 610 E HOLT BLVD
 City,State,Zip: ONTARIO, CA 91761
 File Number: Not reported
 URL: Not reported
 Region: STATE
 Facility ID: 00000001840
 Facility Type: Other
 Other Type: CONSTRUCTION YARD
 Contact Name: R.W. CONNOR
 Telephone: 7149847634
 Owner Name: D.K. MORAN-TRUST
 Owner Address: 610 EAST HOLT BLVD

Map ID
 Direction
 Distance
 Elevation

MAP FINDINGS

Site

Database(s)

EDR ID Number
 EPA ID Number

D.K. MORAN CONSTRUCTION CO. (Continued)

U001569962

Owner City,St,Zip: ONTARIO, CA 91761
 Total Tanks: 0001

 Tank Num: 001
 Container Num: 1
 Year Installed: Not reported
 Tank Capacity: 00000000
 Tank Used for: PRODUCT
 Type of Fuel: REGULAR
 Container Construction Thickness: Not reported
 Leak Detection: None

M149
North
1/8-1/4
0.175 mi.
923 ft.

SERGIOS GARAGE
806 E WILLOW ST
ONTARIO, CA 91764

Site 3 of 3 in cluster M

CERS HAZ WASTE
HAZNET
San Bern. Co. Permit
CERS
HWTS

S109349356
N/A

Relative:
Higher

CERS HAZ WASTE:

Name: SERGIO'S GARAGE
 Address: 806 E WILLOW ST
 City,State,Zip: ONTARIO, CA 91764
 Site ID: 66665
 CERS ID: 10053712
 CERS Description: Hazardous Waste Generator

Actual:
1002 ft.

HAZNET:

Name: SERGIOS GARAGE
 Address: 806 E WILLOW ST
 Address 2: Not reported
 City,State,Zip: ONTARIO, CA 917643833
 Contact: HUGO SEPULVEDA
 Telephone: 9094670605
 Mailing Name: Not reported
 Mailing Address: 806 E WILLOW ST

 Year: 2014
 Gepaid: CAL000268925
 TSD EPA ID: CAD099452708
 CA Waste Code: 134 - Aqueous solution with total organic residues less than 10 percent
 Disposal Method: H039 - Other Recovery Of Reclamation For Reuse Including Acid Regeneration, Organics Recovery Ect
 Tons: 0.21

 Year: 2014
 Gepaid: CAL000268925
 TSD EPA ID: CAD099452708
 CA Waste Code: 221 - Waste oil and mixed oil
 Disposal Method: H039 - Other Recovery Of Reclamation For Reuse Including Acid Regeneration, Organics Recovery Ect
 Tons: 0.76

 Year: 2013
 Gepaid: CAL000268925
 TSD EPA ID: CAD099452708
 CA Waste Code: 221 - Waste oil and mixed oil

Map ID
Direction
Distance
Elevation

MAP FINDINGS

Site

Database(s)

EDR ID Number
EPA ID Number

SERGIOS GARAGE (Continued)

S109349356

Disposal Method: H039 - Other Recovery Of Reclamation For Reuse Including Acid
Regeneration, Organics Recovery Ect
Tons: 0.836

Additional Info:

Year: 2014
Gen EPA ID: CAL000268925

Shipment Date: 20140707
Creation Date: 9/24/2014 22:15:21
Receipt Date: 20140709
Manifest ID: 002186598GBF
Trans EPA ID: CAD982488470
Trans Name: SWIFT OIL & VACUUM INC
Trans 2 EPA ID: Not reported
Trans 2 Name: Not reported
TSDf EPA ID: CAD099452708
Trans Name: INDUSTRIAL SERVICE OIL CO INC
TSDf Alt EPA ID: Not reported
TSDf Alt Name: Not reported
Waste Code Description: 134 - Aqueous solution with <10% total organic residues
RCRA Code: Not reported
Meth Code: H039 - Other Recovery Of Reclamation For Reuse Including Acid
Regeneration, Organics Recovery Ect

Quantity Tons: 0.21
Waste Quantity: 50
Quantity Unit: G
Additional Code 1: Not reported
Additional Code 2: Not reported
Additional Code 3: Not reported
Additional Code 4: Not reported
Additional Code 5: Not reported

Shipment Date: 20140707
Creation Date: 9/24/2014 22:15:21
Receipt Date: 20140709
Manifest ID: 002186597GBF
Trans EPA ID: CAD982488470
Trans Name: SWIFT OIL & VACUUM INC
Trans 2 EPA ID: Not reported
Trans 2 Name: Not reported
TSDf EPA ID: CAD099452708
Trans Name: INDUSTRIAL SERVICE OIL CO INC
TSDf Alt EPA ID: Not reported
TSDf Alt Name: Not reported
Waste Code Description: 221 - Waste oil and mixed oil
RCRA Code: Not reported
Meth Code: H039 - Other Recovery Of Reclamation For Reuse Including Acid
Regeneration, Organics Recovery Ect

Quantity Tons: 0.76
Waste Quantity: 200
Quantity Unit: G
Additional Code 1: Not reported
Additional Code 2: Not reported
Additional Code 3: Not reported
Additional Code 4: Not reported

Map ID
Direction
Distance
Elevation

MAP FINDINGS

Site

Database(s)

EDR ID Number
EPA ID Number

SERGIOS GARAGE (Continued)

S109349356

Additional Code 5: Not reported

Additional Info:
Year: 2013
Gen EPA ID: CAL000268925

Shipment Date: 20131205
Creation Date: 2/18/2014 22:15:13
Receipt Date: 20131205
Manifest ID: 002185671GBF
Trans EPA ID: CAD982488470
Trans Name: SWIFT OIL & VACUUM INC
Trans 2 EPA ID: Not reported
Trans 2 Name: Not reported
TSDf EPA ID: CAD099452708
Trans Name: INDUSTRIAL SERVICE OIL CO INC
TSDf Alt EPA ID: Not reported
TSDf Alt Name: Not reported
Waste Code Description: 221 - Waste oil and mixed oil
RCRA Code: Not reported
Meth Code: H039 - Other Recovery Of Reclamation For Reuse Including Acid
Regeneration, Organics Recovery Ect

Quantity Tons: 0.836
Waste Quantity: 220
Quantity Unit: G
Additional Code 1: Not reported
Additional Code 2: Not reported
Additional Code 3: Not reported
Additional Code 4: Not reported
Additional Code 5: Not reported

San Bern. Co. Permit:

Name: SERGIO'S GARAGE
Address: 806 E WILLOW ST
City,State,Zip: ONTARIO, CA 91764
Region: SAN BERNARDINO
Facility ID: FA0011886
Owner: SEPULVEDA, SERGIO
Permit Number: PT0021000
Permit Category: SMALL QUANTITY GENERATOR
Facility Status: ACTIVE
Expiration Date: 11/30/2020

Name: SERGIO'S GARAGE
Address: 806 E WILLOW ST
City,State,Zip: ONTARIO, CA 91764
Region: SAN BERNARDINO
Facility ID: FA0011886
Owner: SEPULVEDA, SERGIO
Permit Number: PT0020999
Permit Category: HAZARDOUS MATERIALS 1-3 CHEMICALS
Facility Status: ACTIVE
Expiration Date: 11/30/2020

CERS:

Name: SERGIO'S GARAGE

Map ID
Direction
Distance
Elevation

MAP FINDINGS

Site

Database(s)

EDR ID Number
EPA ID Number

SERGIOS GARAGE (Continued)

S109349356

Address: 806 E WILLOW ST
City,State,Zip: ONTARIO, CA 91764
Site ID: 66665
CERS ID: 10053712
CERS Description: Chemical Storage Facilities

Violations:

Site ID: 66665
Site Name: SERGIO'S GARAGE
Violation Date: 07-02-2018
Citation: HSC 6.95 25508(a)(1) - California Health and Safety Code, Chapter 6.95, Section(s) 25508(a)(1)

Violation Description: Failure to complete and electronically submit a business plan when storing/handling a hazardous material at or above reportable quantities.

Violation Notes: Returned to compliance on 08/10/2018. OBSERVATION: At the time of inspection, the last business plan was submitted on 7/21/17. The business plan must be submitted by March 1st each year. The following items must be addressed on the new submittal: 1) Update the business activities page to remove the satellite accumulation declaration 2) The map was incomplete. Submit a complete map. 3) The contingency plan was incomplete. Submit a complete contingency plan to include employee training plan. CORRECTIVE ACTION: Submit an accurate and complete business plan into the California Environmental Reporting System (CERS).

Violation Division: San Bernardino County Fire Department
Violation Program: HMRRP
Violation Source: CERS

Site ID: 66665
Site Name: SERGIO'S GARAGE
Violation Date: 05-29-2015
Citation: HSC 6.5 Multiple Sections - California Health and Safety Code, Chapter 6.5, Section(s) Multiple Sections

Violation Description: Haz Waste Generator Program - Operations/Maintenance - General
Violation Notes: Returned to compliance on 05/29/2015. Failure to label hazardous waste containers (CCR 66262.34(f)(3))

Violation Division: San Bernardino County Fire Department
Violation Program: HW
Violation Source: CERS

Site ID: 66665
Site Name: SERGIO'S GARAGE
Violation Date: 05-29-2015
Citation: HSC 6.95 25508.2 - California Health and Safety Code, Chapter 6.95, Section(s) 25508.2

Violation Description: Failure to annually review and electronically certify that the business plan is complete, accurate, and up-to-date.

Violation Notes: Returned to compliance on 08/10/2018.
Violation Division: San Bernardino County Fire Department
Violation Program: HMRRP
Violation Source: CERS

Site ID: 66665
Site Name: SERGIO'S GARAGE
Violation Date: 07-02-2018
Citation: HSC 6.5 25123.3(h)(1) - California Health and Safety Code, Chapter 6.5, Section(s) 25123.3(h)(1)

Map ID
Direction
Distance
Elevation

MAP FINDINGS

Site

Database(s)

EDR ID Number
EPA ID Number

SERGIOS GARAGE (Continued)

S109349356

Violation Description: Failure to send hazardous waste offsite for treatment, storage, or disposal within 180 days (or 270 days if waste is transported over 200 miles) for a generator who generates less than 1000 kilogram per month if all of the following conditions are met: (1) The quantity of hazardous waste accumulated onsite never exceeds 6,000 kilograms. (2) The generator complies with the requirements of 40 Code of Federal Regulations section 262.34(d), (e) and (f). (3) The generator does not hold acutely hazardous waste or extremely hazardous waste in an amount greater than one kilogram for more than 90 days.

Violation Notes: Returned to compliance on 08/10/2018. OBSERVATION: At the time of inspection, the accumulation start time could not be determined for a majority of items in the hazardous waste storage area. The accumulation time limit has therefore been exceeded. CORRECTIVE ACTION: Submit copy of manifests for disposal of all hazardous waste.

Violation Division: San Bernardino County Fire Department
Violation Program: HW
Violation Source: CERS

Site ID: 66665
Site Name: SERGIO'S GARAGE
Violation Date: 05-29-2015
Citation: HSC 6.5 Multiple Sections - California Health and Safety Code, Chapter 6.5, Section(s) Multiple Sections

Violation Description: Haz Waste Generator Program - Operations/Maintenance - General
Violation Notes: Returned to compliance on 06/19/2015. Failure to manage hazardous waste lawfully (CHSC 25154)

Violation Division: San Bernardino County Fire Department
Violation Program: HW
Violation Source: CERS

Site ID: 66665
Site Name: SERGIO'S GARAGE
Violation Date: 05-29-2015
Citation: HSC 6.95 25508(d) - California Health and Safety Code, Chapter 6.95, Section(s) 25508(d)

Violation Description: Failure to complete and/or electronically submit a business plan when storing/handling a hazardous material at or above reportable quantities.

Violation Notes: Returned to compliance on 08/10/2018.

Violation Division: San Bernardino County Fire Department
Violation Program: HMRRP
Violation Source: CERS

Site ID: 66665
Site Name: SERGIO'S GARAGE
Violation Date: 05-29-2015
Citation: HSC 6.5 Multiple Sections - California Health and Safety Code, Chapter 6.5, Section(s) Multiple Sections

Violation Description: Haz Waste Generator Program - Operations/Maintenance - General
Violation Notes: Returned to compliance on 05/29/2015. Failure to note accumulation start date on labels (CCR 66262.34(f)(2))

Violation Division: San Bernardino County Fire Department
Violation Program: HW
Violation Source: CERS

Site ID: 66665
Site Name: SERGIO'S GARAGE

Map ID
Direction
Distance
Elevation

MAP FINDINGS

Site

Database(s)

EDR ID Number
EPA ID Number

SERGIOS GARAGE (Continued)

S109349356

Violation Date: 07-02-2018
Citation: 40 CFR 1 265.173 - U.S. Code of Federal Regulations, Title 40, Chapter 1, Section(s) 265.173
Violation Description: Failure to meet the following container management requirements: (a) A container holding hazardous waste must always be closed during storage, except when it is necessary to add or remove waste. (b) A container holding hazardous waste must not be opened, handled, or stored in a manner which may rupture the container or cause it to leak.
Violation Notes: Returned to compliance on 08/10/2018. OBSERVATION: At the time of inspection it was observed that 4 (55) gallon drums of waste oil were open. CORRECTIVE ACTION: Hazardous waste containers shall be maintained closed unless adding or removing contents.
Violation Division: San Bernardino County Fire Department
Violation Program: HW
Violation Source: CERS

Site ID: 66665
Site Name: SERGIO'S GARAGE
Violation Date: 05-29-2015
Citation: HSC 6.5 Multiple Sections - California Health and Safety Code, Chapter 6.5, Section(s) Multiple Sections
Violation Description: Haz Waste Generator Program - Operations/Maintenance - General
Violation Notes: Returned to compliance on 05/29/2015. Failure to complete hazardous waste labels (CCR 66262.34(f)(3))
Violation Division: San Bernardino County Fire Department
Violation Program: HW
Violation Source: CERS

Site ID: 66665
Site Name: SERGIO'S GARAGE
Violation Date: 05-29-2015
Citation: HSC 6.5 25189.5(a) - California Health and Safety Code, Chapter 6.5, Section(s) 25189.5(a)
Violation Description: Failure to properly dispose of hazardous waste at an authorized location.
Violation Notes: Returned to compliance on 06/19/2015.
Violation Division: San Bernardino County Fire Department
Violation Program: HW
Violation Source: CERS

Site ID: 66665
Site Name: SERGIO'S GARAGE
Violation Date: 07-02-2018
Citation: 40 CFR 1 265.174 - U.S. Code of Federal Regulations, Title 40, Chapter 1, Section(s) 265.174
Violation Description: Failure to inspect hazardous waste storage areas at least weekly and look for leaking and deteriorating containers.
Violation Notes: Returned to compliance on 08/10/2018. OBSERVATION: Weekly inspection of the hazardous waste storage area has not been conducted. CORRECTIVE ACTION: A weekly inspection of the hazardous waste storage area shall be conducted to ensure compliance with hazardous materials and hazardous waste laws and regulations. Weekly inspection template was provided.
Violation Division: San Bernardino County Fire Department
Violation Program: HW
Violation Source: CERS

Map ID
Direction
Distance
Elevation

MAP FINDINGS

Site

Database(s)

EDR ID Number
EPA ID Number

SERGIOS GARAGE (Continued)

S109349356

Site ID: 66665
Site Name: SERGIO'S GARAGE
Violation Date: 07-02-2018
Citation: 22 CCR 12 66262.12 - California Code of Regulations, Title 22, Chapter 12, Section(s) 66262.12
Violation Description: Failure to obtain an Identification Number prior to treating, storing, disposing of, transporting or offering for transportation any hazardous waste.
Violation Notes: Returned to compliance on 08/10/2018. OBSERVATION: At the time of inspection the EPA ID Number was inactive. CORRECTIVE ACTION: Obtain a permanent EPA ID number by submitting form 1358 to DTSC. Submit a signed statement indicating that a valid EPA ID number has been obtained.
Violation Division: San Bernardino County Fire Department
Violation Program: HW
Violation Source: CERS

Site ID: 66665
Site Name: SERGIO'S GARAGE
Violation Date: 07-02-2018
Citation: 22 CCR 12 66262.34(f) - California Code of Regulations, Title 22, Chapter 12, Section(s) 66262.34(f)
Violation Description: Failure to properly label hazardous waste accumulation containers and portable tanks with the following requirements: "Hazardous Waste", name and address of the generator, physical and chemical characteristics of the Hazardous Waste, and starting accumulation date.
Violation Notes: Returned to compliance on 08/10/2018. OBSERVATION: At the time of inspection all hazardous waste containers were missing proper hazardous waste labeling. Proper hazardous waste labeling requirements were discussed. CORRECTIVE ACTION: Submit a signed certificate of compliance or photographs to indicate that all hazardous waste containers have been properly labeled.
Violation Division: San Bernardino County Fire Department
Violation Program: HW
Violation Source: CERS

Site ID: 66665
Site Name: SERGIO'S GARAGE
Violation Date: 05-29-2015
Citation: HSC 6.5 Multiple Sections - California Health and Safety Code, Chapter 6.5, Section(s) Multiple Sections
Violation Description: Haz Waste Generator Program - Operations/Maintenance - General
Violation Notes: Returned to compliance on 06/19/2015. Failure to inspect Hazardous Waste container storage areas weekly (CCR 66265.174)
Violation Division: San Bernardino County Fire Department
Violation Program: HW
Violation Source: CERS

Evaluation:
Eval General Type: Compliance Evaluation Inspection
Eval Date: 05-29-2015
Violations Found: Yes
Eval Type: Routine done by local agency
Eval Notes: INSPECTION OF SERGIO'S GARAGE IN ONTARIO WITH DWANE.
Eval Division: San Bernardino County Fire Department
Eval Program: HMRRP

Map ID
Direction
Distance
Elevation

MAP FINDINGS

Site

Database(s)

EDR ID Number
EPA ID Number

SERGIOS GARAGE (Continued)

S109349356

Eval Source: CERS

Eval General Type: Compliance Evaluation Inspection
Eval Date: 05-29-2015
Violations Found: Yes
Eval Type: Routine done by local agency
Eval Notes: INSPECTION OF SERGIO'S GARAGE IN ONTARIO WITH DWANE.
Eval Division: San Bernardino County Fire Department
Eval Program: HW
Eval Source: CERS

Eval General Type: Compliance Evaluation Inspection
Eval Date: 07-02-2018
Violations Found: Yes
Eval Type: Routine done by local agency
Eval Notes: Not reported
Eval Division: San Bernardino County Fire Department
Eval Program: HMRRP
Eval Source: CERS

Eval General Type: Compliance Evaluation Inspection
Eval Date: 07-02-2018
Violations Found: Yes
Eval Type: Routine done by local agency
Eval Notes: Not reported
Eval Division: San Bernardino County Fire Department
Eval Program: HW
Eval Source: CERS

Enforcement Action:
Site ID: 66665
Site Name: SERGIO'S GARAGE
Site Address: 806 E WILLOW ST
Site City: ONTARIO
Site Zip: 91764
Enf Action Date: 05-29-2015
Enf Action Type: Notice of Violation (Unified Program)
Enf Action Description: Notice of Violation Issued by the Inspector at the Time of Inspection
Enf Action Notes: Not reported
Enf Action Division: San Bernardino County Fire Department
Enf Action Program: HMRRP
Enf Action Source: CERS

Site ID: 66665
Site Name: SERGIO'S GARAGE
Site Address: 806 E WILLOW ST
Site City: ONTARIO
Site Zip: 91764
Enf Action Date: 05-29-2015
Enf Action Type: Notice of Violation (Unified Program)
Enf Action Description: Notice of Violation Issued by the Inspector at the Time of Inspection
Enf Action Notes: Not reported
Enf Action Division: San Bernardino County Fire Department
Enf Action Program: HW
Enf Action Source: CERS

Map ID
Direction
Distance
Elevation

MAP FINDINGS

Site

Database(s)

EDR ID Number
EPA ID Number

SERGIOS GARAGE (Continued)

S109349356

Coordinates:

Site ID: 66665
Facility Name: SERGIO'S GARAGE
Env Int Type Code: HWG
Program ID: 10053712
Coord Name: Not reported
Ref Point Type Desc: Unknown
Latitude: 34.064250
Longitude: -117.639136

Affiliation:

Affiliation Type Desc: CUPA District
Entity Name: San Bernardino County Fire
Entity Title: Not reported
Affiliation Address: 620 South E Street
Affiliation City: San Bernardino
Affiliation State: CA
Affiliation Country: Not reported
Affiliation Zip: 92415-0153
Affiliation Phone: (909) 386-8401

Affiliation Type Desc: Environmental Contact
Entity Name: SERGIO SEPULVEDA
Entity Title: Not reported
Affiliation Address: 806 E WILLOW ST
Affiliation City: ONTARIO
Affiliation State: CA
Affiliation Country: Not reported
Affiliation Zip: 91764
Affiliation Phone: Not reported

Affiliation Type Desc: Operator
Entity Name: Pam Gonzalez
Entity Title: Not reported
Affiliation Address: Not reported
Affiliation City: Not reported
Affiliation State: Not reported
Affiliation Country: Not reported
Affiliation Zip: Not reported
Affiliation Phone: (909) 489-3742

Affiliation Type Desc: Facility Mailing Address
Entity Name: Mailing Address
Entity Title: Not reported
Affiliation Address: 806 E WILLOW ST
Affiliation City: ONTARIO
Affiliation State: CA
Affiliation Country: Not reported
Affiliation Zip: 91764
Affiliation Phone: Not reported

Affiliation Type Desc: Identification Signer
Entity Name: Palmira Gonzalez
Entity Title: Office Manager
Affiliation Address: Not reported
Affiliation City: Not reported

Map ID
Direction
Distance
Elevation

MAP FINDINGS

Site

Database(s)

EDR ID Number
EPA ID Number

SERGIOS GARAGE (Continued)

S109349356

Affiliation State: Not reported
Affiliation Country: Not reported
Affiliation Zip: Not reported
Affiliation Phone: Not reported

Affiliation Type Desc: Legal Owner
Entity Name: SEPULVEDA, SERGIO
Entity Title: Not reported
Affiliation Address: 806 E WILLOW ST
Affiliation City: ONTARIO
Affiliation State: CA
Affiliation Country: United States
Affiliation Zip: 91764
Affiliation Phone: (909) 917-2589

Affiliation Type Desc: Document Preparer
Entity Name: Palmira Sepulveda
Entity Title: Not reported
Affiliation Address: Not reported
Affiliation City: Not reported
Affiliation State: Not reported
Affiliation Country: Not reported
Affiliation Zip: Not reported
Affiliation Phone: Not reported

Affiliation Type Desc: Parent Corporation
Entity Name: SERGIO'S GARAGE
Entity Title: Not reported
Affiliation Address: Not reported
Affiliation City: Not reported
Affiliation State: Not reported
Affiliation Country: Not reported
Affiliation Zip: Not reported
Affiliation Phone: Not reported

Affiliation Type Desc: Property Owner
Entity Name: Sergio Sepulveda
Entity Title: Not reported
Affiliation Address: 806 E Willow ST
Affiliation City: Ontario
Affiliation State: CA
Affiliation Country: United States
Affiliation Zip: 91764
Affiliation Phone: (909) 917-2589

HWTS:

Name: SERGIOS GARAGE
Address: 806 E WILLOW ST
Address 2: Not reported
City,State,Zip: ONTARIO, CA 917643833
EPA ID: CAL000268925
Inactive Date: 06/30/2015
Create Date: 04/10/2003
Last Act Date: 01/27/2016
Mailing Name: Not reported
Mailing Address: 806 E WILLOW ST

Map ID
 Direction
 Distance
 Elevation

MAP FINDINGS

Site

Database(s)

EDR ID Number
 EPA ID Number

SERGIOS GARAGE (Continued)

S109349356

Mailing Address 2: Not reported
 Mailing City,State,Zip: ONTARIO, CA 917643833
 Owner Name: HUGO SEPULVEDA
 Owner Address: 806 E WILLOW ST
 Owner Address 2: Not reported
 Owner City,State,Zip: ONTARIO, CA 917643833
 Contact Name: HUGO SEPULVEDA
 Contact Address: 806 E WILLOW ST
 Contact Address 2: Not reported
 City,State,Zip: ONTARIO, CA 917643833

NAICS:
 EPA ID: CAL000268925
 Create Date: 2003-04-10 11:24:20.310
 NAICS Code: 811111
 NAICS Description: General Automotive Repair
 Issued EPA ID Date: 2003-04-10 11:24:20.28000
 Inactive Date: 2015-06-30 00:00:00
 Facility Name: SERGIOS GARAGE
 Facility Address: 806 E WILLOW ST
 Facility Address 2: Not reported
 Facility City: ONTARIO
 Facility County: Not reported
 Facility State: CA
 Facility Zip: 917643833

N150
NNE
1/8-1/4
0.175 mi.
924 ft.

CITY OF ONTARIO
905 EAST HOLT BOULEVARD
ONTARIO, CA 91764
Site 3 of 3 in cluster N

RCRA NonGen / NLR **1025849033**
CAC003029094

Relative:
Higher
Actual:
998 ft.

RCRA NonGen / NLR:
 Date Form Received by Agency: 2019-08-13 00:00:00.0
 Handler Name: CITY OF ONTARIO
 Handler Address: 905 EAST HOLT BOULEVARD
 Handler City,State,Zip: ONTARIO, CA 91764
 EPA ID: CAC003029094
 Contact Name: ERIN BONETT
 Contact Address: 208 W EMPORIA ST
 Contact City,State,Zip: ONTARIO, CA 91762-3803
 Contact Telephone: 909-395-2326
 Contact Fax: Not reported
 Contact Email: MIBISON@AMERICANINTEGRATED.COM
 Contact Title: Not reported
 EPA Region: 09
 Land Type: Not reported
 Federal Waste Generator Description: Not a generator, verified
 Non-Notifier: Not reported
 Biennial Report Cycle: Not reported
 Accessibility: Not reported
 Active Site Indicator: Not reported
 State District Owner: Not reported
 State District: Not reported
 Mailing Address: 208 W EMPORIA ST
 Mailing City,State,Zip: ONTARIO, CA 91762-3803
 Owner Name: CITY OF ONTARIO

Map ID
 Direction
 Distance
 Elevation

MAP FINDINGS

Site

Database(s)

EDR ID Number
 EPA ID Number

CITY OF ONTARIO (Continued)

1025849033

Owner Type:	Other
Operator Name:	ERIN BONETT
Operator Type:	Other
Short-Term Generator Activity:	No
Importer Activity:	No
Mixed Waste Generator:	No
Transporter Activity:	No
Transfer Facility Activity:	No
Recycler Activity with Storage:	No
Small Quantity On-Site Burner Exemption:	No
Smelting Melting and Refining Furnace Exemption:	No
Underground Injection Control:	No
Off-Site Waste Receipt:	No
Universal Waste Indicator:	No
Universal Waste Destination Facility:	No
Federal Universal Waste:	No
Active Site Fed-Reg Treatment Storage and Disposal Facility:	Not reported
Active Site Converter Treatment storage and Disposal Facility:	Not reported
Active Site State-Reg Treatment Storage and Disposal Facility:	Not reported
Active Site State-Reg Handler:	---
Federal Facility Indicator:	Not reported
Hazardous Secondary Material Indicator:	N
Sub-Part K Indicator:	Not reported
Commercial TSD Indicator:	No
Treatment Storage and Disposal Type:	Not reported
2018 GPRA Permit Baseline:	Not on the Baseline
2018 GPRA Renewals Baseline:	Not on the Baseline
Permit Renewals Workload Universe:	Not reported
Permit Workload Universe:	Not reported
Permit Progress Universe:	Not reported
Post-Closure Workload Universe:	Not reported
Closure Workload Universe:	Not reported
202 GPRA Corrective Action Baseline:	No
Corrective Action Workload Universe:	No
Subject to Corrective Action Universe:	No
Non-TSDs Where RCRA CA has Been Imposed Universe:	No
TSDs Potentially Subject to CA Under 3004 (u)/(v) Universe:	No
TSDs Only Subject to CA under Discretionary Auth Universe:	No
Corrective Action Priority Ranking:	No NCAPS ranking
Environmental Control Indicator:	No
Institutional Control Indicator:	No
Human Exposure Controls Indicator:	N/A
Groundwater Controls Indicator:	N/A
Operating TSD Universe:	Not reported
Full Enforcement Universe:	Not reported
Significant Non-Complier Universe:	No
Unaddressed Significant Non-Complier Universe:	No
Addressed Significant Non-Complier Universe:	No
Significant Non-Complier With a Compliance Schedule Universe:	No
Financial Assurance Required:	Not reported
Handler Date of Last Change:	2019-09-10 15:06:50.0
Recognized Trader-Importer:	No
Recognized Trader-Exporter:	No
Importer of Spent Lead Acid Batteries:	No
Exporter of Spent Lead Acid Batteries:	No
Recycler Activity Without Storage:	No
Manifest Broker:	No

Map ID
Direction
Distance
Elevation

MAP FINDINGS

Site

Database(s)

EDR ID Number
EPA ID Number

CITY OF ONTARIO (Continued)

1025849033

Sub-Part P Indicator: No

Handler - Owner Operator:
Owner/Operator Indicator: Operator
Owner/Operator Name: ERIN BONETT
Legal Status: Other
Date Became Current: Not reported
Date Ended Current: Not reported
Owner/Operator Address: 208 W EMPORIA ST
Owner/Operator City,State,Zip: ONTARIO, CA 91762-3803
Owner/Operator Telephone: 909-395-2326
Owner/Operator Telephone Ext: Not reported
Owner/Operator Fax: Not reported
Owner/Operator Email: Not reported

Owner/Operator Indicator: Owner
Owner/Operator Name: CITY OF ONTARIO
Legal Status: Other
Date Became Current: Not reported
Date Ended Current: Not reported
Owner/Operator Address: 208 W EMPORIA ST
Owner/Operator City,State,Zip: ONTARIO, CA 91762-3803
Owner/Operator Telephone: 909-395-2520
Owner/Operator Telephone Ext: Not reported
Owner/Operator Fax: Not reported
Owner/Operator Email: Not reported

Historic Generators:
Receive Date: 2019-08-13 00:00:00.0
Handler Name: CITY OF ONTARIO
Federal Waste Generator Description: Not a generator, verified
State District Owner: Not reported
Large Quantity Handler of Universal Waste: No
Recognized Trader Importer: No
Recognized Trader Exporter: No
Spent Lead Acid Battery Importer: No
Spent Lead Acid Battery Exporter: No
Current Record: Yes
Non Storage Recycler Activity: Not reported
Electronic Manifest Broker: Not reported

List of NAICS Codes and Descriptions:
NAICS Code: 56299
NAICS Description: ALL OTHER WASTE MANAGEMENT SERVICES

Facility Has Received Notices of Violations:
Violations: No Violations Found

Evaluation Action Summary:
Evaluations: No Evaluations Found

MAP FINDINGS

Map ID
 Direction
 Distance
 Elevation

Site

Database(s)

EDR ID Number
 EPA ID Number

151
West
1/8-1/4
0.176 mi.
931 ft.

BULL OUTDOOR PRODUCTS
541 E MAIN ST
ONTARIO, CA 91761

San Bern. Co. Permit S106230131
N/A

Relative:
Higher
Actual:
985 ft.

San Bern. Co. Permit:
 Name: BULL OUTDOOR PRODUCTS
 Address: 541 E MAIN ST
 City,State,Zip: ONTARIO, CA 91761
 Region: SAN BERNARDINO
 Facility ID: FA0008153
 Owner: CARTER, ELLIOTT
 Permit Number: PT0014278
 Permit Category: HAZMAT HANDLER 0-10 EMPLOYEES
 Facility Status: INACTIVE
 Expiration Date: 03/31/2010

R152
South
1/8-1/4
0.177 mi.
934 ft.

CAPITAL IRON
602 S HOPE AVE
ONTARIO, CA 91761
Site 2 of 4 in cluster R

San Bern. Co. Permit S106446688
N/A

Relative:
Lower
Actual:
964 ft.

San Bern. Co. Permit:
 Name: CAPITAL IRON
 Address: 602 S HOPE AVE
 City,State,Zip: ONTARIO, CA 91761
 Region: SAN BERNARDINO
 Facility ID: FA0008444
 Owner: KIM, JAY
 Permit Number: PT0014736
 Permit Category: HAZMAT HANDLER 0-10 EMPLOYEES
 Facility Status: INACTIVE
 Expiration Date: 05/31/2013

Name: CAPITAL IRON
 Address: 602 S HOPE AVE
 City,State,Zip: ONTARIO, CA 91761
 Region: SAN BERNARDINO
 Facility ID: FA0008444
 Owner: KIM, JAY
 Permit Number: PT0014737
 Permit Category: CONDITIONALLY EXEMPT SMALL QUANTITY GENERATOR
 Facility Status: INACTIVE
 Expiration Date: 05/31/2010

P153
NNW
1/8-1/4
0.177 mi.
935 ft.

POWER THRUST INC.
124 CAMPUS AVE
ONTARIO, CA 91764
Site 3 of 5 in cluster P

LUST S102040420
N/A

Relative:
Higher
Actual:
1001 ft.

LUST REG 8:
 Name: POWER THRUST INC.
 Address: 124 CAMPUS AVE
 City: ONTARIO
 Region: 8

Map ID
Direction
Distance
Elevation

MAP FINDINGS

Site

Database(s)

EDR ID Number
EPA ID Number

POWER THRUST INC. (Continued)

S102040420

County:	San Bernardino
Regional Board:	Santa Ana Region
Facility Status:	Case Closed
Case Number:	083603063T
Local Case Num:	97054
Case Type:	Soil only
Substance:	Gasoline
Qty Leaked:	Not reported
Abate Method:	Not reported
Cross Street:	09TH
Enf Type:	CLOS
Funding:	Not reported
How Discovered:	Not reported
How Stopped:	Not reported
Leak Cause:	Not reported
Leak Source:	Not reported
Global ID:	T0607100456
How Stopped Date:	Not reported
Enter Date:	9/19/1997
Date Confirmation of Leak Began:	8/2/1997
Date Preliminary Assessment Began:	Not reported
Discover Date:	8/2/1997
Enforcement Date:	Not reported
Close Date:	10/30/2001
Date Prelim Assessment Workplan Submitted:	Not reported
Date Pollution Characterization Began:	Not reported
Date Remediation Plan Submitted:	Not reported
Date Remedial Action Underway:	Not reported
Date Post Remedial Action Monitoring:	Not reported
Enter Date:	9/19/1997
GW Qualifies:	Not reported
Soil Qualifies:	Not reported
Operator:	Not reported
Facility Contact:	Not reported
Interim:	Not reported
Oversite Program:	LUST
Latitude:	34.064091
Longitude:	-117.6413293
MTBE Date:	Not reported
Max MTBE GW:	Not reported
MTBE Concentration:	0
Max MTBE Soil:	Not reported
MTBE Fuel:	1
MTBE Tested:	Site NOT Tested for MTBE.Includes Unknown and Not Analyzed.
MTBE Class:	*
Staff:	VJJ
Staff Initials:	JC3
Lead Agency:	Local Agency
Local Agency:	36000L
Hydr Basin #:	UPPER SANTA ANA VALL
Beneficial:	Not reported
Priority:	Not reported
Cleanup Fund Id:	Not reported
Work Suspended:	Not reported
Summary:	Not reported

Map ID
Direction
Distance
Elevation

MAP FINDINGS

Site

Database(s)

EDR ID Number
EPA ID Number

P154
NNW
1/8-1/4
0.177 mi.
935 ft.

SPARTAN
124 N CAMPUS
ONTARIO, CA 91764
Site 4 of 5 in cluster P

HIST UST **U001570251**
N/A

Relative:
Higher
Actual:
1001 ft.

HIST UST:
Name: SPARTAN
Address: 124 N CAMPUS
City,State,Zip: ONTARIO, CA 91764
File Number: 0002A6FE
URL: <http://geotracker.waterboards.ca.gov/ustpdfs/pdf/0002A6FE.pdf>
Region: STATE
Facility ID: 00000032595
Facility Type: Gas Station
Other Type: Not reported
Contact Name: Not reported
Telephone: 0000000000
Owner Name: SPARTAN OIL CO.
Owner Address: 148 S. GILBERT
Owner City,St,Zip: HEMET, CA 92343
Total Tanks: 0003

Tank Num: 001
Container Num: 1
Year Installed: Not reported
Tank Capacity: 00005000
Tank Used for: PRODUCT
Type of Fuel: UNLEADED
Container Construction Thickness: Not reported
Leak Detection: Visual, Stock Inventor

Tank Num: 002
Container Num: 2
Year Installed: Not reported
Tank Capacity: 00007500
Tank Used for: PRODUCT
Type of Fuel: DIESEL
Container Construction Thickness: Not reported
Leak Detection: Visual, Stock Inventor

Tank Num: 003
Container Num: 3
Year Installed: Not reported
Tank Capacity: 00007500
Tank Used for: PRODUCT
Type of Fuel: REGULAR
Container Construction Thickness: Not reported
Leak Detection: Visual, Stock Inventor

[Click here for Geo Tracker PDF:](#)

Map ID
Direction
Distance
Elevation

MAP FINDINGS

Site

Database(s)

EDR ID Number
EPA ID Number

P155 **TAWIL, MAURICE**
NNW **124 N CAMPUS**
1/8-1/4 **ONTARIO, CA 91764**
0.177 mi.
935 ft. **Site 5 of 5 in cluster P**

LUST **S101591761**
SWEEPS UST **N/A**
CA FID UST
Cortese
CERS

Relative:
Higher
Actual:
1001 ft.

LUST:
Name: POWER THRUST INC.
Address: 124 N CAMPUS AVE
City,State,Zip: ONTARIO, CA 91764
Lead Agency: SAN BERNARDINO COUNTY
Case Type: LUST Cleanup Site
Geo Track: http://geotracker.waterboards.ca.gov/profile_report.asp?global_id=T0607100456
Global Id: T0607100456
Latitude: 34.064154
Longitude: -117.640983
Status: Completed - Case Closed
Status Date: 10/30/2001
Case Worker: JC
RB Case Number: 083603063T
Local Agency: SAN BERNARDINO COUNTY
File Location: Local Agency
Local Case Number: 97054
Potential Media Affect: Soil
Potential Contaminants of Concern: Gasoline
Site History: Not reported

LUST:
Global Id: T0607100456
Contact Type: Local Agency Caseworker
Contact Name: JACKSON CRUTSINGER
Organization Name: SAN BERNARDINO COUNTY
Address: 620 SOUTH E STREET
City: SAN BERNARDINO
Email: jcrutsinger@sbcfire.org
Phone Number: Not reported

Global Id: T0607100456
Contact Type: Regional Board Caseworker
Contact Name: VALERIE JAHN-BULL
Organization Name: SANTA ANA RWQCB (REGION 8)
Address: 3737 MAIN STREET, SUITE 500
City: RIVERSIDE
Email: valerie.jahn-bull@waterboards.ca.gov
Phone Number: 9517824903

LUST:
Global Id: T0607100456
Action Type: Other
Date: 08/29/1997
Action: Leak Reported

Global Id: T0607100456
Action Type: ENFORCEMENT
Date: 10/30/2001
Action: Closure/No Further Action Letter

Global Id: T0607100456
Action Type: Other

Map ID
Direction
Distance
Elevation

MAP FINDINGS

Site

Database(s)

EDR ID Number
EPA ID Number

TAWIL, MAURICE (Continued)

S101591761

Date: 08/02/1997
Action: Leak Discovery

LUST:

Global Id: T0607100456
Status: Open - Case Begin Date
Status Date: 08/02/1997

Global Id: T0607100456
Status: Open - Site Assessment
Status Date: 08/02/1997

Global Id: T0607100456
Status: Completed - Case Closed
Status Date: 10/30/2001

SWEEPS UST:

Name: TAWIL, MAURICE
Address: 124 N CAMPUS
City: ONTARIO
Status: Active
Comp Number: 32595
Number: 9
Board Of Equalization: 44-020874
Referral Date: 07-28-92
Action Date: 07-28-92
Created Date: 02-29-88
Owner Tank Id: 1
SWRCB Tank Id: 36-000-032595-000001
Tank Status: A
Capacity: 5000
Active Date: 07-01-85
Tank Use: M.V. FUEL
STG: P
Content: REG UNLEADED
Number Of Tanks: 3

Name: TAWIL, MAURICE
Address: 124 N CAMPUS
City: ONTARIO
Status: Active
Comp Number: 32595
Number: 9
Board Of Equalization: 44-020874
Referral Date: 07-28-92
Action Date: 07-28-92
Created Date: 02-29-88
Owner Tank Id: 2
SWRCB Tank Id: 36-000-032595-000002
Tank Status: A
Capacity: 7500
Active Date: 07-01-85
Tank Use: M.V. FUEL
STG: P
Content: DIESEL

Map ID
Direction
Distance
Elevation

MAP FINDINGS

Site

Database(s)

EDR ID Number
EPA ID Number

TAWIL, MAURICE (Continued)

S101591761

Number Of Tanks: Not reported

Name: TAWIL, MAURICE
Address: 124 N CAMPUS
City: ONTARIO
Status: Active
Comp Number: 32595
Number: 9
Board Of Equalization: 44-020874
Referral Date: 07-28-92
Action Date: 07-28-92
Created Date: 02-29-88
Owner Tank Id: 3
SWRCB Tank Id: 36-000-032595-000003
Tank Status: A
Capacity: 7500
Active Date: 07-01-85
Tank Use: M.V. FUEL
STG: P
Content: LEADED
Number Of Tanks: Not reported

CA FID UST:

Facility ID: 36008893
Regulated By: UTNKA
Regulated ID: 00032595
Cortese Code: Not reported
SIC Code: Not reported
Facility Phone: Not reported
Mail To: Not reported
Mailing Address: P O BOX
Mailing Address 2: Not reported
Mailing City,St,Zip: ONTARIO 91764
Contact: Not reported
Contact Phone: Not reported
DUNs Number: Not reported
NPDES Number: Not reported
EPA ID: Not reported
Comments: Not reported
Status: Active

CORTESE:

Name: POWER THRUST INC.
Address: 124 N CAMPUS AVE
City,State,Zip: ONTARIO, CA 91764
Region: CORTESE
Envirostor Id: Not reported
Global ID: T0607100456
Site/Facility Type: LUST CLEANUP SITE
Cleanup Status: COMPLETED - CASE CLOSED
Status Date: Not reported
Site Code: Not reported
Latitude: Not reported
Longitude: Not reported
Owner: Not reported
Enf Type: Not reported

Map ID
Direction
Distance
Elevation

MAP FINDINGS

Site

Database(s)

EDR ID Number
EPA ID Number

TAWIL, MAURICE (Continued)

S101591761

Swat R: Not reported
Flag: active
Order No: Not reported
Waste Discharge System No: Not reported
Effective Date: Not reported
Region 2: Not reported
WID Id: Not reported
Solid Waste Id No: Not reported
Waste Management Uit Name: Not reported
File Name: Active Open

CERS:

Name: POWER THRUST INC.
Address: 124 N CAMPUS AVE
City,State,Zip: ONTARIO, CA 91764
Site ID: 203650
CERS ID: T0607100456
CERS Description: Leaking Underground Storage Tank Cleanup Site

Affiliation:

Affiliation Type Desc: Local Agency Caseworker
Entity Name: JACKSON CRUTSINGER - SAN BERNARDINO COUNTY
Entity Title: Not reported
Affiliation Address: 620 SOUTH E STREET
Affiliation City: SAN BERNARDINO
Affiliation State: CA
Affiliation Country: Not reported
Affiliation Zip: Not reported
Affiliation Phone: Not reported

Affiliation Type Desc: Regional Board Caseworker
Entity Name: VALERIE JAHN-BULL - SANTA ANA RWQCB (REGION 8)
Entity Title: Not reported
Affiliation Address: 3737 MAIN STREET, SUITE 500
Affiliation City: RIVERSIDE
Affiliation State: CA
Affiliation Country: Not reported
Affiliation Zip: Not reported
Affiliation Phone: 9517824903

O156
SW
1/8-1/4
0.183 mi.
968 ft.

SUNKIST GROWERS
616 E SUNKIST ST
ONTARIO, CA 91761
Site 4 of 8 in cluster O

SEMS-ARCHIVE **1015732666**
CAD008514051

Relative:
Lower
Actual:
966 ft.

SEMS Archive:
Site ID: 0901122
EPA ID: CAD008514051
Name: SUNKIST GROWERS
Address: 616 E SUNKIST ST
Address 2: Not reported
City,State,Zip: ONTARIO, CA 91761
Cong District: 35
FIPS Code: 06071
FF: N
NPL: Not on the NPL

Map ID
Direction
Distance
Elevation

MAP FINDINGS

Site

Database(s)

EDR ID Number
EPA ID Number

SUNKIST GROWERS (Continued)

1015732666

Non NPL Status: NFRAP-Site does not qualify for the NPL based on existing information

SEMS Archive Detail:

Region: 09
Site ID: 0901122
EPA ID: CAD008514051
Site Name: SUNKIST GROWERS
NPL: N
FF: N
OU: 00
Action Code: VS
Action Name: ARCH SITE
SEQ: 1
Start Date: Not reported
Finish Date: 1989-08-31 04:00:00
Qual: Not reported
Current Action Lead: EPA Perf In-Hse

Region: 09
Site ID: 0901122
EPA ID: CAD008514051
Site Name: SUNKIST GROWERS
NPL: N
FF: N
OU: 00
Action Code: DS
Action Name: DISCVRY
SEQ: 1
Start Date: 1979-12-01 05:00:00
Finish Date: 1979-12-01 05:00:00
Qual: Not reported
Current Action Lead: EPA Perf

Region: 09
Site ID: 0901122
EPA ID: CAD008514051
Site Name: SUNKIST GROWERS
NPL: N
FF: N
OU: 00
Action Code: PA
Action Name: PA
SEQ: 1
Start Date: Not reported
Finish Date: 1980-07-01 04:00:00
Qual: L
Current Action Lead: EPA Perf

Region: 09
Site ID: 0901122
EPA ID: CAD008514051
Site Name: SUNKIST GROWERS
NPL: N
FF: N
OU: 00
Action Code: PA
Action Name: PA
SEQ: 2

Map ID
 Direction
 Distance
 Elevation

MAP FINDINGS

Site

Database(s)

EDR ID Number
 EPA ID Number

SUNKIST GROWERS (Continued)

1015732666

Start Date: Not reported
 Finish Date: 1989-08-31 04:00:00
 Qual: N
 Current Action Lead: EPA Perf

O157
SW
1/8-1/4
0.183 mi.
968 ft.

Relative:
Lower

Actual:
966 ft.

SUNKIST GROWERS, INC.
616 E SUNKIST ST
ONTARIO, CA 91761

Site 5 of 8 in cluster O

RCRA-SQG
LUST
SWEEPS UST
CA FID UST
CHMIRS
PADS
FINDS
ECHO
Cortese
EMI
NPDES
San Bern. Co. Permit
CIWQS
CERS

1000271012
CAD981412828

RCRA-SQG:
 Date Form Received by Agency: 2004-02-24 00:00:00.0
 Handler Name: SUNKIST GROWERS, INC.
 Handler Address: 616 E SUNKIST ST
 Handler City,State,Zip: ONTARIO, CA 91761
 EPA ID: CAD981412828
 Contact Name: ERIC M WANG
 Contact Address: Not reported
 Contact City,State,Zip: Not reported
 Contact Telephone: 909-933-2427
 Contact Fax: Not reported
 Contact Email: EWANG@SUNKISTGROWERS.COM
 Contact Title: Not reported
 EPA Region: 09
 Land Type: Private
 Federal Waste Generator Description: Small Quantity Generator
 Non-Notifier: Not reported
 Biennial Report Cycle: Not reported
 Accessibility: Not reported
 Active Site Indicator: Handler Activities
 State District Owner: Not reported
 State District: Not reported
 Mailing Address: PO BOX 3720
 Mailing City,State,Zip: ONTARIO, CA 91761
 Owner Name: SUNKIST GROWERS, INC.
 Owner Type: Private
 Operator Name: SUNKIST GROWERS, INC.
 Operator Type: Private
 Short-Term Generator Activity: No
 Importer Activity: No
 Mixed Waste Generator: No
 Transporter Activity: No
 Transfer Facility Activity: No
 Recycler Activity with Storage: No
 Small Quantity On-Site Burner Exemption: No
 Smelting Melting and Refining Furnace Exemption: No
 Underground Injection Control: No

Map ID
 Direction
 Distance
 Elevation

MAP FINDINGS

Site

Database(s)

EDR ID Number
 EPA ID Number

SUNKIST GROWERS, INC. (Continued)

1000271012

Off-Site Waste Receipt:	No
Universal Waste Indicator:	No
Universal Waste Destination Facility:	No
Federal Universal Waste:	No
Active Site Fed-Reg Treatment Storage and Disposal Facility:	Not reported
Active Site Converter Treatment storage and Disposal Facility:	Not reported
Active Site State-Reg Treatment Storage and Disposal Facility:	Not reported
Active Site State-Reg Handler:	---
Federal Facility Indicator:	Not reported
Hazardous Secondary Material Indicator:	NN
Sub-Part K Indicator:	Not reported
Commercial TSD Indicator:	No
Treatment Storage and Disposal Type:	Not reported
2018 GPRA Permit Baseline:	Not on the Baseline
2018 GPRA Renewals Baseline:	Not on the Baseline
Permit Renewals Workload Universe:	Not reported
Permit Workload Universe:	Not reported
Permit Progress Universe:	Not reported
Post-Closure Workload Universe:	Not reported
Closure Workload Universe:	Not reported
202 GPRA Corrective Action Baseline:	No
Corrective Action Workload Universe:	No
Subject to Corrective Action Universe:	No
Non-TSDs Where RCRA CA has Been Imposed Universe:	No
TSDs Potentially Subject to CA Under 3004 (u)/(v) Universe:	No
TSDs Only Subject to CA under Discretionary Auth Universe:	No
Corrective Action Priority Ranking:	No NCAPS ranking
Environmental Control Indicator:	No
Institutional Control Indicator:	No
Human Exposure Controls Indicator:	N/A
Groundwater Controls Indicator:	N/A
Operating TSD Universe:	Not reported
Full Enforcement Universe:	Not reported
Significant Non-Complier Universe:	No
Unaddressed Significant Non-Complier Universe:	No
Addressed Significant Non-Complier Universe:	No
Significant Non-Complier With a Compliance Schedule Universe:	No
Financial Assurance Required:	Not reported
Handler Date of Last Change:	2006-09-05 00:00:00.0
Recognized Trader-Importer:	No
Recognized Trader-Exporter:	No
Importer of Spent Lead Acid Batteries:	No
Exporter of Spent Lead Acid Batteries:	No
Recycler Activity Without Storage:	Not reported
Manifest Broker:	Not reported
Sub-Part P Indicator:	Not reported

Biennial: List of Years

Year: 2003

[Click Here for Biennial Reporting System Data:](#)

Hazardous Waste Summary:

Waste Code: D001
 Waste Description: IGNITABLE WASTE

Map ID
Direction
Distance
Elevation

MAP FINDINGS

Site

Database(s)

EDR ID Number
EPA ID Number

SUNKIST GROWERS, INC. (Continued)

1000271012

Waste Code: D002
Waste Description: CORROSIVE WASTE

Waste Code: D003
Waste Description: REACTIVE WASTE

Waste Code: D004
Waste Description: ARSENIC

Waste Code: D007
Waste Description: CHROMIUM

Waste Code: D009
Waste Description: MERCURY

Handler - Owner Operator:

Owner/Operator Indicator: Owner
Owner/Operator Name: SUNKIST GROWERS INC
Legal Status: Private
Date Became Current: Not reported
Date Ended Current: Not reported
Owner/Operator Address: NOT REQUIRED
Owner/Operator City,State,Zip: NOT REQUIRED, ME 99999
Owner/Operator Telephone: 415-555-1212
Owner/Operator Telephone Ext: Not reported
Owner/Operator Fax: Not reported
Owner/Operator Email: Not reported

Owner/Operator Indicator: Owner
Owner/Operator Name: SUNKIST GROWERS, INC.
Legal Status: Private
Date Became Current: 1921-01-01 00:00:00.
Date Ended Current: Not reported
Owner/Operator Address: 616 E SUNKIST STREET
Owner/Operator City,State,Zip: ONTARIO, CA 91761
Owner/Operator Telephone: Not reported
Owner/Operator Telephone Ext: Not reported
Owner/Operator Fax: Not reported
Owner/Operator Email: Not reported

Owner/Operator Indicator: Operator
Owner/Operator Name: NOT REQUIRED
Legal Status: Private
Date Became Current: Not reported
Date Ended Current: Not reported
Owner/Operator Address: NOT REQUIRED
Owner/Operator City,State,Zip: NOT REQUIRED, ME 99999
Owner/Operator Telephone: 415-555-1212
Owner/Operator Telephone Ext: Not reported
Owner/Operator Fax: Not reported
Owner/Operator Email: Not reported

Owner/Operator Indicator: Operator
Owner/Operator Name: SUNKIST GROWERS, INC.
Legal Status: Private
Date Became Current: 1921-01-01 00:00:00.
Date Ended Current: Not reported

Map ID
 Direction
 Distance
 Elevation

MAP FINDINGS

Site

Database(s)

EDR ID Number
 EPA ID Number

SUNKIST GROWERS, INC. (Continued)

1000271012

Owner/Operator Address: Not reported
 Owner/Operator City,State,Zip: Not reported
 Owner/Operator Telephone: Not reported
 Owner/Operator Telephone Ext: Not reported
 Owner/Operator Fax: Not reported
 Owner/Operator Email: Not reported

Owner/Operator Indicator: Operator
 Owner/Operator Name: SUNKIST GROWERS, INC.
 Legal Status: Private
 Date Became Current: 1921-01-01 00:00:00.
 Date Ended Current: Not reported
 Owner/Operator Address: Not reported
 Owner/Operator City,State,Zip: Not reported
 Owner/Operator Telephone: Not reported
 Owner/Operator Telephone Ext: Not reported
 Owner/Operator Fax: Not reported
 Owner/Operator Email: Not reported

Owner/Operator Indicator: Owner
 Owner/Operator Name: SUNKIST GROWERS, INC.
 Legal Status: Private
 Date Became Current: 1921-01-01 00:00:00.
 Date Ended Current: Not reported
 Owner/Operator Address: 616 E SUNKIST STREET
 Owner/Operator City,State,Zip: ONTARIO, CA 91761
 Owner/Operator Telephone: Not reported
 Owner/Operator Telephone Ext: Not reported
 Owner/Operator Fax: Not reported
 Owner/Operator Email: Not reported

Historic Generators:

Receive Date: 1996-09-01 00:00:00.0
 Handler Name: SUNKIST GROWERS INC
 Federal Waste Generator Description: Large Quantity Generator
 State District Owner: CA
 Large Quantity Handler of Universal Waste: No
 Recognized Trader Importer: No
 Recognized Trader Exporter: No
 Spent Lead Acid Battery Importer: No
 Spent Lead Acid Battery Exporter: No
 Current Record: No
 Non Storage Recycler Activity: Not reported
 Electronic Manifest Broker: Not reported

Receive Date: 2004-02-24 00:00:00.0
 Handler Name: SUNKIST GROWERS, INC.
 Federal Waste Generator Description: Small Quantity Generator
 State District Owner: Not reported
 Large Quantity Handler of Universal Waste: No
 Recognized Trader Importer: No
 Recognized Trader Exporter: No
 Spent Lead Acid Battery Importer: No
 Spent Lead Acid Battery Exporter: No
 Current Record: Yes
 Non Storage Recycler Activity: Not reported
 Electronic Manifest Broker: Not reported

Map ID
Direction
Distance
Elevation

MAP FINDINGS

Site

Database(s)

EDR ID Number
EPA ID Number

SUNKIST GROWERS, INC. (Continued)

1000271012

Receive Date: 1986-05-06 00:00:00.0
Handler Name: SUNKIST GROWERS INC
Federal Waste Generator Description: Large Quantity Generator
State District Owner: CA
Large Quantity Handler of Universal Waste: No
Recognized Trader Importer: No
Recognized Trader Exporter: No
Spent Lead Acid Battery Importer: No
Spent Lead Acid Battery Exporter: No
Current Record: No
Non Storage Recycler Activity: Not reported
Electronic Manifest Broker: Not reported

Receive Date: 1994-05-02 00:00:00.0
Handler Name: SUNKIST GROWERS INC
Federal Waste Generator Description: Large Quantity Generator
State District Owner: Not reported
Large Quantity Handler of Universal Waste: No
Recognized Trader Importer: No
Recognized Trader Exporter: No
Spent Lead Acid Battery Importer: No
Spent Lead Acid Battery Exporter: No
Current Record: No
Non Storage Recycler Activity: Not reported
Electronic Manifest Broker: Not reported

Receive Date: 1996-02-27 00:00:00.0
Handler Name: SUNKIST GROWERS, INC.
Federal Waste Generator Description: Large Quantity Generator
State District Owner: Not reported
Large Quantity Handler of Universal Waste: No
Recognized Trader Importer: No
Recognized Trader Exporter: No
Spent Lead Acid Battery Importer: No
Spent Lead Acid Battery Exporter: No
Current Record: No
Non Storage Recycler Activity: Not reported
Electronic Manifest Broker: Not reported

Receive Date: 1999-03-04 00:00:00.0
Handler Name: SUNKIST GROWERS
Federal Waste Generator Description: Large Quantity Generator
State District Owner: Not reported
Large Quantity Handler of Universal Waste: No
Recognized Trader Importer: No
Recognized Trader Exporter: No
Spent Lead Acid Battery Importer: No
Spent Lead Acid Battery Exporter: No
Current Record: No
Non Storage Recycler Activity: Not reported
Electronic Manifest Broker: Not reported

Receive Date: 2000-10-12 00:00:00.0
Handler Name: SUNKIST GROWERS
Federal Waste Generator Description: Large Quantity Generator
State District Owner: Not reported
Large Quantity Handler of Universal Waste: No

Map ID
Direction
Distance
Elevation

MAP FINDINGS

Site

Database(s)

EDR ID Number
EPA ID Number

SUNKIST GROWERS, INC. (Continued)

1000271012

Recognized Trader Importer: No
Recognized Trader Exporter: No
Spent Lead Acid Battery Importer: No
Spent Lead Acid Battery Exporter: No
Current Record: No
Non Storage Recycler Activity: Not reported
Electronic Manifest Broker: Not reported

Receive Date: 2004-02-24 00:00:00.0
Handler Name: SUNKIST GROWERS, INC.
Federal Waste Generator Description: Large Quantity Generator
State District Owner: Not reported
Large Quantity Handler of Universal Waste: Yes
Recognized Trader Importer: No
Recognized Trader Exporter: No
Spent Lead Acid Battery Importer: No
Spent Lead Acid Battery Exporter: No
Current Record: No
Non Storage Recycler Activity: Not reported
Electronic Manifest Broker: Not reported

List of NAICS Codes and Descriptions:

NAICS Code: 11511
NAICS Description: SUPPORT ACTIVITIES FOR CROP PRODUCTION

NAICS Code: 311411
NAICS Description: FROZEN FRUIT, JUICE, AND VEGETABLE MANUFACTURING

NAICS Code: 311999
NAICS Description: ALL OTHER MISCELLANEOUS FOOD MANUFACTURING

NAICS Code: 333294
NAICS Description: FOOD PRODUCT MACHINERY MANUFACTURING

Facility Has Received Notices of Violation:

Found Violation: Yes
Agency Which Determined Violation: EPA
Violation Short Description: Generators - General
Date Violation was Determined: 1998-12-04 00:00:00.0
Actual Return to Compliance Date: 2000-04-14 00:00:00.0
Return to Compliance Qualifier: Observed
Violation Responsible Agency: EPA
Scheduled Compliance Date: Not reported
Enforcement Identifier: 003
Date of Enforcement Action: 1999-09-20 00:00:00.0
Enforcement Responsible Agency: EPA
Enforcement Docket Number: Not reported
Enforcement Attorney: Not reported
Corrective Action Component: No
Appeal Initiated Date: Not reported
Appeal Resolution Date: Not reported
Disposition Status Date: Not reported
Disposition Status: Not reported
Disposition Status Description: Not reported
Consent/Final Order Sequence Number: Not reported
Consent/Final Order Respondent Name: Not reported

Map ID
Direction
Distance
Elevation

MAP FINDINGS

Site

Database(s)

EDR ID Number
EPA ID Number

SUNKIST GROWERS, INC. (Continued)

1000271012

Consent/Final Order Lead Agency: Not reported
Enforcement Type: INITIAL 3008(A) COMPLIANCE
Enforcement Responsible Person: CSEIT
Enforcement Responsible Sub-Organization: Not reported
SEP Sequence Number: Not reported
SEP Expenditure Amount: Not reported
SEP Scheduled Completion Date: Not reported
SEP Actual Date: Not reported
SEP Defaulted Date: Not reported
SEP Type: Not reported
SEP Type Description: Not reported
Proposed Amount: 25079
Final Monetary Amount: 26435
Paid Amount: Not reported
Final Count: 1
Final Amount: 26435

Found Violation: Yes
Agency Which Determined Violation: EPA
Violation Short Description: Generators - General
Date Violation was Determined: 1998-12-04 00:00:00.0
Actual Return to Compliance Date: 2000-04-14 00:00:00.0
Return to Compliance Qualifier: Observed
Violation Responsible Agency: EPA
Scheduled Compliance Date: Not reported
Enforcement Identifier: 004
Date of Enforcement Action: 2000-04-14 00:00:00.0
Enforcement Responsible Agency: EPA
Enforcement Docket Number: Not reported
Enforcement Attorney: Not reported
Corrective Action Component: No
Appeal Initiated Date: Not reported
Appeal Resolution Date: Not reported
Disposition Status Date: Not reported
Disposition Status: Not reported
Disposition Status Description: Not reported
Consent/Final Order Sequence Number: Not reported
Consent/Final Order Respondent Name: Not reported
Consent/Final Order Lead Agency: Not reported
Enforcement Type: FINAL 3008(A) COMPLIANCE ORDER
Enforcement Responsible Person: CSEIT
Enforcement Responsible Sub-Organization: Not reported
SEP Sequence Number: 1
SEP Expenditure Amount: 6779
SEP Scheduled Completion Date: Not reported
SEP Actual Date: Not reported
SEP Defaulted Date: Not reported
SEP Type: EPP
SEP Type Description: Emergency Planning and Preparedness
Proposed Amount: Not reported
Final Monetary Amount: 26435
Paid Amount: Not reported
Final Count: 1
Final Amount: 26435

Found Violation: Yes
Agency Which Determined Violation: State

Map ID
Direction
Distance
Elevation

MAP FINDINGS

Site

Database(s)

EDR ID Number
EPA ID Number

SUNKIST GROWERS, INC. (Continued)

1000271012

Violation Short Description:	Generators - General
Date Violation was Determined:	1992-09-08 00:00:00.0
Actual Return to Compliance Date:	2000-04-14 00:00:00.0
Return to Compliance Qualifier:	Observed
Violation Responsible Agency:	State
Scheduled Compliance Date:	Not reported
Enforcement Identifier:	Not reported
Date of Enforcement Action:	Not reported
Enforcement Responsible Agency:	Not reported
Enforcement Docket Number:	Not reported
Enforcement Attorney:	Not reported
Corrective Action Component:	Not reported
Appeal Initiated Date:	Not reported
Appeal Resolution Date:	Not reported
Disposition Status Date:	Not reported
Disposition Status:	Not reported
Disposition Status Description:	Not reported
Consent/Final Order Sequence Number:	Not reported
Consent/Final Order Respondent Name:	Not reported
Consent/Final Order Lead Agency:	Not reported
Enforcement Type:	Not reported
Enforcement Responsible Person:	Not reported
Enforcement Responsible Sub-Organization:	Not reported
SEP Sequence Number:	Not reported
SEP Expenditure Amount:	Not reported
SEP Scheduled Completion Date:	Not reported
SEP Actual Date:	Not reported
SEP Defaulted Date:	Not reported
SEP Type:	Not reported
SEP Type Description:	Not reported
Proposed Amount:	Not reported
Final Monetary Amount:	Not reported
Paid Amount:	Not reported
Final Count:	Not reported
Final Amount:	Not reported
Found Violation:	Yes
Agency Which Determined Violation:	EPA
Violation Short Description:	Generators - General
Date Violation was Determined:	1998-12-04 00:00:00.0
Actual Return to Compliance Date:	2000-04-14 00:00:00.0
Return to Compliance Qualifier:	Observed
Violation Responsible Agency:	EPA
Scheduled Compliance Date:	Not reported
Enforcement Identifier:	001
Date of Enforcement Action:	1999-02-19 00:00:00.0
Enforcement Responsible Agency:	EPA
Enforcement Docket Number:	Not reported
Enforcement Attorney:	TEN
Corrective Action Component:	No
Appeal Initiated Date:	Not reported
Appeal Resolution Date:	Not reported
Disposition Status Date:	Not reported
Disposition Status:	Not reported
Disposition Status Description:	Not reported
Consent/Final Order Sequence Number:	Not reported
Consent/Final Order Respondent Name:	Not reported

Map ID
Direction
Distance
Elevation

MAP FINDINGS

Site

Database(s)

EDR ID Number
EPA ID Number

SUNKIST GROWERS, INC. (Continued)

1000271012

Consent/Final Order Lead Agency:	Not reported
Enforcement Type:	Not reported
Enforcement Responsible Person:	R9STA
Enforcement Responsible Sub-Organization:	Not reported
SEP Sequence Number:	Not reported
SEP Expenditure Amount:	Not reported
SEP Scheduled Completion Date:	Not reported
SEP Actual Date:	Not reported
SEP Defaulted Date:	Not reported
SEP Type:	Not reported
SEP Type Description:	Not reported
Proposed Amount:	Not reported
Final Monetary Amount:	Not reported
Paid Amount:	Not reported
Final Count:	Not reported
Final Amount:	Not reported
Found Violation:	Yes
Agency Which Determined Violation:	EPA
Violation Short Description:	Generators - General
Date Violation was Determined:	1998-12-04 00:00:00.0
Actual Return to Compliance Date:	2000-04-14 00:00:00.0
Return to Compliance Qualifier:	Observed
Violation Responsible Agency:	EPA
Scheduled Compliance Date:	Not reported
Enforcement Identifier:	002
Date of Enforcement Action:	1999-06-17 00:00:00.0
Enforcement Responsible Agency:	EPA
Enforcement Docket Number:	Not reported
Enforcement Attorney:	Not reported
Corrective Action Component:	No
Appeal Initiated Date:	Not reported
Appeal Resolution Date:	Not reported
Disposition Status Date:	Not reported
Disposition Status:	Not reported
Disposition Status Description:	Not reported
Consent/Final Order Sequence Number:	Not reported
Consent/Final Order Respondent Name:	Not reported
Consent/Final Order Lead Agency:	Not reported
Enforcement Type:	Not reported
Enforcement Responsible Person:	CSEIT
Enforcement Responsible Sub-Organization:	Not reported
SEP Sequence Number:	Not reported
SEP Expenditure Amount:	Not reported
SEP Scheduled Completion Date:	Not reported
SEP Actual Date:	Not reported
SEP Defaulted Date:	Not reported
SEP Type:	Not reported
SEP Type Description:	Not reported
Proposed Amount:	Not reported
Final Monetary Amount:	Not reported
Paid Amount:	Not reported
Final Count:	Not reported
Final Amount:	Not reported
Found Violation:	Yes
Agency Which Determined Violation:	EPA

Map ID
 Direction
 Distance
 Elevation

MAP FINDINGS

Site

Database(s)

EDR ID Number
 EPA ID Number

SUNKIST GROWERS, INC. (Continued)

1000271012

Violation Short Description:	TSD - General
Date Violation was Determined:	1998-12-04 00:00:00.0
Actual Return to Compliance Date:	2000-04-14 00:00:00.0
Return to Compliance Qualifier:	Observed
Violation Responsible Agency:	EPA
Scheduled Compliance Date:	Not reported
Enforcement Identifier:	001
Date of Enforcement Action:	1999-02-19 00:00:00.0
Enforcement Responsible Agency:	EPA
Enforcement Docket Number:	Not reported
Enforcement Attorney:	TEN
Corrective Action Component:	No
Appeal Initiated Date:	Not reported
Appeal Resolution Date:	Not reported
Disposition Status Date:	Not reported
Disposition Status:	Not reported
Disposition Status Description:	Not reported
Consent/Final Order Sequence Number:	Not reported
Consent/Final Order Respondent Name:	Not reported
Consent/Final Order Lead Agency:	Not reported
Enforcement Type:	Not reported
Enforcement Responsible Person:	R9STA
Enforcement Responsible Sub-Organization:	Not reported
SEP Sequence Number:	Not reported
SEP Expenditure Amount:	Not reported
SEP Scheduled Completion Date:	Not reported
SEP Actual Date:	Not reported
SEP Defaulted Date:	Not reported
SEP Type:	Not reported
SEP Type Description:	Not reported
Proposed Amount:	Not reported
Final Monetary Amount:	Not reported
Paid Amount:	Not reported
Final Count:	Not reported
Final Amount:	Not reported
Found Violation:	Yes
Agency Which Determined Violation:	EPA
Violation Short Description:	TSD - General
Date Violation was Determined:	1998-12-04 00:00:00.0
Actual Return to Compliance Date:	2000-04-14 00:00:00.0
Return to Compliance Qualifier:	Observed
Violation Responsible Agency:	EPA
Scheduled Compliance Date:	Not reported
Enforcement Identifier:	003
Date of Enforcement Action:	1999-09-20 00:00:00.0
Enforcement Responsible Agency:	EPA
Enforcement Docket Number:	Not reported
Enforcement Attorney:	Not reported
Corrective Action Component:	No
Appeal Initiated Date:	Not reported
Appeal Resolution Date:	Not reported
Disposition Status Date:	Not reported
Disposition Status:	Not reported
Disposition Status Description:	Not reported
Consent/Final Order Sequence Number:	Not reported
Consent/Final Order Respondent Name:	Not reported

Map ID
Direction
Distance
Elevation

MAP FINDINGS

Site

Database(s)

EDR ID Number
EPA ID Number

SUNKIST GROWERS, INC. (Continued)

1000271012

Consent/Final Order Lead Agency: Not reported
Enforcement Type: INITIAL 3008(A) COMPLIANCE
Enforcement Responsible Person: CSEIT
Enforcement Responsible Sub-Organization: Not reported
SEP Sequence Number: Not reported
SEP Expenditure Amount: Not reported
SEP Scheduled Completion Date: Not reported
SEP Actual Date: Not reported
SEP Defaulted Date: Not reported
SEP Type: Not reported
SEP Type Description: Not reported
Proposed Amount: 25079
Final Monetary Amount: 26435
Paid Amount: Not reported
Final Count: 1
Final Amount: 26435

Found Violation: No
Agency Which Determined Violation: Not reported
Violation Short Description: Not reported
Date Violation was Determined: Not reported
Actual Return to Compliance Date: Not reported
Return to Compliance Qualifier: Not reported
Violation Responsible Agency: Not reported
Scheduled Compliance Date: Not reported
Enforcement Identifier: Not reported
Date of Enforcement Action: Not reported
Enforcement Responsible Agency: Not reported
Enforcement Docket Number: Not reported
Enforcement Attorney: Not reported
Corrective Action Component: Not reported
Appeal Initiated Date: Not reported
Appeal Resolution Date: Not reported
Disposition Status Date: Not reported
Disposition Status: Not reported
Disposition Status Description: Not reported
Consent/Final Order Sequence Number: Not reported
Consent/Final Order Respondent Name: Not reported
Consent/Final Order Lead Agency: Not reported
Enforcement Type: Not reported
Enforcement Responsible Person: Not reported
Enforcement Responsible Sub-Organization: Not reported
SEP Sequence Number: Not reported
SEP Expenditure Amount: Not reported
SEP Scheduled Completion Date: Not reported
SEP Actual Date: Not reported
SEP Defaulted Date: Not reported
SEP Type: Not reported
SEP Type Description: Not reported
Proposed Amount: Not reported
Final Monetary Amount: Not reported
Paid Amount: Not reported
Final Count: Not reported
Final Amount: Not reported

Found Violation: Yes
Agency Which Determined Violation: EPA

Map ID
Direction
Distance
Elevation

MAP FINDINGS

Site

Database(s)

EDR ID Number
EPA ID Number

SUNKIST GROWERS, INC. (Continued)

1000271012

Violation Short Description:	TSD - General
Date Violation was Determined:	1998-12-04 00:00:00.0
Actual Return to Compliance Date:	2000-04-14 00:00:00.0
Return to Compliance Qualifier:	Observed
Violation Responsible Agency:	EPA
Scheduled Compliance Date:	Not reported
Enforcement Identifier:	004
Date of Enforcement Action:	2000-04-14 00:00:00.0
Enforcement Responsible Agency:	EPA
Enforcement Docket Number:	Not reported
Enforcement Attorney:	Not reported
Corrective Action Component:	No
Appeal Initiated Date:	Not reported
Appeal Resolution Date:	Not reported
Disposition Status Date:	Not reported
Disposition Status:	Not reported
Disposition Status Description:	Not reported
Consent/Final Order Sequence Number:	Not reported
Consent/Final Order Respondent Name:	Not reported
Consent/Final Order Lead Agency:	Not reported
Enforcement Type:	FINAL 3008(A) COMPLIANCE ORDER
Enforcement Responsible Person:	CSEIT
Enforcement Responsible Sub-Organization:	Not reported
SEP Sequence Number:	1
SEP Expenditure Amount:	6779
SEP Scheduled Completion Date:	Not reported
SEP Actual Date:	Not reported
SEP Defaulted Date:	Not reported
SEP Type:	EPP
SEP Type Description:	Emergency Planning and Preparedness
Proposed Amount:	Not reported
Final Monetary Amount:	26435
Paid Amount:	Not reported
Final Count:	1
Final Amount:	26435
Found Violation:	No
Agency Which Determined Violation:	Not reported
Violation Short Description:	Not reported
Date Violation was Determined:	Not reported
Actual Return to Compliance Date:	Not reported
Return to Compliance Qualifier:	Not reported
Violation Responsible Agency:	Not reported
Scheduled Compliance Date:	Not reported
Enforcement Identifier:	Not reported
Date of Enforcement Action:	Not reported
Enforcement Responsible Agency:	Not reported
Enforcement Docket Number:	Not reported
Enforcement Attorney:	Not reported
Corrective Action Component:	Not reported
Appeal Initiated Date:	Not reported
Appeal Resolution Date:	Not reported
Disposition Status Date:	Not reported
Disposition Status:	Not reported
Disposition Status Description:	Not reported
Consent/Final Order Sequence Number:	Not reported
Consent/Final Order Respondent Name:	Not reported

Map ID
Direction
Distance
Elevation

MAP FINDINGS

Site

Database(s)

EDR ID Number
EPA ID Number

SUNKIST GROWERS, INC. (Continued)

1000271012

Consent/Final Order Lead Agency: Not reported
Enforcement Type: Not reported
Enforcement Responsible Person: Not reported
Enforcement Responsible Sub-Organization: Not reported
SEP Sequence Number: Not reported
SEP Expenditure Amount: Not reported
SEP Scheduled Completion Date: Not reported
SEP Actual Date: Not reported
SEP Defaulted Date: Not reported
SEP Type: Not reported
SEP Type Description: Not reported
Proposed Amount: Not reported
Final Monetary Amount: Not reported
Paid Amount: Not reported
Final Count: Not reported
Final Amount: Not reported

Found Violation: Yes
Agency Which Determined Violation: EPA
Violation Short Description: TSD - General
Date Violation was Determined: 1998-12-04 00:00:00.0
Actual Return to Compliance Date: 2000-04-14 00:00:00.0
Return to Compliance Qualifier: Observed
Violation Responsible Agency: EPA
Scheduled Compliance Date: Not reported
Enforcement Identifier: 002
Date of Enforcement Action: 1999-06-17 00:00:00.0
Enforcement Responsible Agency: EPA
Enforcement Docket Number: Not reported
Enforcement Attorney: Not reported
Corrective Action Component: No
Appeal Initiated Date: Not reported
Appeal Resolution Date: Not reported
Disposition Status Date: Not reported
Disposition Status: Not reported
Disposition Status Description: Not reported
Consent/Final Order Sequence Number: Not reported
Consent/Final Order Respondent Name: Not reported
Consent/Final Order Lead Agency: Not reported
Enforcement Type: Not reported
Enforcement Responsible Person: CSEIT
Enforcement Responsible Sub-Organization: Not reported
SEP Sequence Number: Not reported
SEP Expenditure Amount: Not reported
SEP Scheduled Completion Date: Not reported
SEP Actual Date: Not reported
SEP Defaulted Date: Not reported
SEP Type: Not reported
SEP Type Description: Not reported
Proposed Amount: Not reported
Final Monetary Amount: Not reported
Paid Amount: Not reported
Final Count: Not reported
Final Amount: Not reported

Evaluation Action Summary:

Evaluation Date: 1998-12-04 00:00:00.0

Map ID
Direction
Distance
Elevation

MAP FINDINGS

Site

Database(s)

EDR ID Number
EPA ID Number

SUNKIST GROWERS, INC. (Continued)

1000271012

Evaluation Responsible Agency: EPA
Found Violation: Yes
Evaluation Type Description: COMPLIANCE EVALUATION INSPECTION ON-SITE
Evaluation Responsible Person Identifier: R9STA
Evaluation Responsible Sub-Organization: Not reported
Actual Return to Compliance Date: 2000-04-14 00:00:00.0
Scheduled Compliance Date: Not reported
Date of Request: Not reported
Date Response Received: Not reported
Request Agency: Not reported
Former Citation: Not reported

Evaluation Date: 1998-12-04 00:00:00.0
Evaluation Responsible Agency: EPA
Found Violation: Yes
Evaluation Type Description: COMPLIANCE EVALUATION INSPECTION ON-SITE
Evaluation Responsible Person Identifier: R9STA
Evaluation Responsible Sub-Organization: Not reported
Actual Return to Compliance Date: 2000-04-14 00:00:00.0
Scheduled Compliance Date: Not reported
Date of Request: Not reported
Date Response Received: Not reported
Request Agency: Not reported
Former Citation: Not reported

Evaluation Date: 1992-09-08 00:00:00.0
Evaluation Responsible Agency: State Contractor/Grantee
Found Violation: Yes
Evaluation Type Description: COMPLIANCE EVALUATION INSPECTION ON-SITE
Evaluation Responsible Person Identifier: R9STA
Evaluation Responsible Sub-Organization: Not reported
Actual Return to Compliance Date: 2000-04-14 00:00:00.0
Scheduled Compliance Date: Not reported
Date of Request: Not reported
Date Response Received: Not reported
Request Agency: Not reported
Former Citation: Not reported

Evaluation Date: 1998-12-04 00:00:00.0
Evaluation Responsible Agency: EPA
Found Violation: Yes
Evaluation Type Description: COMPLIANCE EVALUATION INSPECTION ON-SITE
Evaluation Responsible Person Identifier: R9STA
Evaluation Responsible Sub-Organization: Not reported
Actual Return to Compliance Date: 2000-04-14 00:00:00.0
Scheduled Compliance Date: Not reported
Date of Request: Not reported
Date Response Received: Not reported
Request Agency: Not reported
Former Citation: Not reported

Evaluation Date: 1998-12-04 00:00:00.0
Evaluation Responsible Agency: EPA
Found Violation: Yes
Evaluation Type Description: COMPLIANCE EVALUATION INSPECTION ON-SITE
Evaluation Responsible Person Identifier: R9STA
Evaluation Responsible Sub-Organization: Not reported

Map ID
Direction
Distance
Elevation

MAP FINDINGS

Site

Database(s)

EDR ID Number
EPA ID Number

SUNKIST GROWERS, INC. (Continued)

1000271012

Actual Return to Compliance Date: 2000-04-14 00:00:00.0
Scheduled Compliance Date: Not reported
Date of Request: Not reported
Date Response Received: Not reported
Request Agency: Not reported
Former Citation: Not reported

Evaluation Date: 1998-12-04 00:00:00.0
Evaluation Responsible Agency: EPA
Found Violation: Yes
Evaluation Type Description: COMPLIANCE EVALUATION INSPECTION ON-SITE
Evaluation Responsible Person Identifier: R9STA
Evaluation Responsible Sub-Organization: Not reported
Actual Return to Compliance Date: 2000-04-14 00:00:00.0
Scheduled Compliance Date: Not reported
Date of Request: Not reported
Date Response Received: Not reported
Request Agency: Not reported
Former Citation: Not reported

Evaluation Date: 1998-12-04 00:00:00.0
Evaluation Responsible Agency: EPA
Found Violation: Yes
Evaluation Type Description: COMPLIANCE EVALUATION INSPECTION ON-SITE
Evaluation Responsible Person Identifier: R9STA
Evaluation Responsible Sub-Organization: Not reported
Actual Return to Compliance Date: 2000-04-14 00:00:00.0
Scheduled Compliance Date: Not reported
Date of Request: Not reported
Date Response Received: Not reported
Request Agency: Not reported
Former Citation: Not reported

Evaluation Date: 2000-04-14 00:00:00.0
Evaluation Responsible Agency: EPA
Found Violation: No
Evaluation Type Description: NOT A SIGNIFICANT NON-COMPLIER
Evaluation Responsible Person Identifier: R9EPA
Evaluation Responsible Sub-Organization: Not reported
Actual Return to Compliance Date: Not reported
Scheduled Compliance Date: Not reported
Date of Request: Not reported
Date Response Received: Not reported
Request Agency: Not reported
Former Citation: Not reported

Evaluation Date: 1998-12-04 00:00:00.0
Evaluation Responsible Agency: EPA
Found Violation: Yes
Evaluation Type Description: COMPLIANCE EVALUATION INSPECTION ON-SITE
Evaluation Responsible Person Identifier: R9STA
Evaluation Responsible Sub-Organization: Not reported
Actual Return to Compliance Date: 2000-04-14 00:00:00.0
Scheduled Compliance Date: Not reported
Date of Request: Not reported
Date Response Received: Not reported
Request Agency: Not reported

Map ID
Direction
Distance
Elevation

MAP FINDINGS

Site

Database(s)

EDR ID Number
EPA ID Number

SUNKIST GROWERS, INC. (Continued)

1000271012

Former Citation:	Not reported
Evaluation Date:	1998-12-04 00:00:00.0
Evaluation Responsible Agency:	EPA
Found Violation:	No
Evaluation Type Description:	SIGNIFICANT NON-COMPLIER
Evaluation Responsible Person Identifier:	R9EPA
Evaluation Responsible Sub-Organization:	Not reported
Actual Return to Compliance Date:	Not reported
Scheduled Compliance Date:	Not reported
Date of Request:	Not reported
Date Response Received:	Not reported
Request Agency:	Not reported
Former Citation:	Not reported
Evaluation Date:	1998-12-04 00:00:00.0
Evaluation Responsible Agency:	EPA
Found Violation:	Yes
Evaluation Type Description:	COMPLIANCE EVALUATION INSPECTION ON-SITE
Evaluation Responsible Person Identifier:	R9STA
Evaluation Responsible Sub-Organization:	Not reported
Actual Return to Compliance Date:	2000-04-14 00:00:00.0
Scheduled Compliance Date:	Not reported
Date of Request:	Not reported
Date Response Received:	Not reported
Request Agency:	Not reported
Former Citation:	Not reported

LUST:

Name:	SUNKIST
Address:	616 E SUNKIST ST
City,State,Zip:	ONTARIO, CA 91761
Lead Agency:	SAN BERNARDINO COUNTY
Case Type:	LUST Cleanup Site
Geo Track:	http://geotracker.waterboards.ca.gov/profile_report.asp?global_id=T0607100463
Global Id:	T0607100463
Latitude:	34.056848
Longitude:	-117.64258
Status:	Completed - Case Closed
Status Date:	05/26/2000
Case Worker:	Not reported
RB Case Number:	083603111T
Local Agency:	Not reported
File Location:	Local Agency
Local Case Number:	97069
Potential Media Affect:	Soil
Potential Contaminants of Concern:	Diesel
Site History:	Not reported

LUST:

Global Id:	T0607100463
Contact Type:	Regional Board Caseworker

Map ID
Direction
Distance
Elevation

MAP FINDINGS

Site

Database(s)

EDR ID Number
EPA ID Number

SUNKIST GROWERS, INC. (Continued)

1000271012

Contact Name: CARL BERNHARDT
Organization Name: SANTA ANA RWQCB (REGION 8)
Address: 3737 MAIN STREET, SUITE 500
City: RIVERSIDE
Email: carl.bernhardt@waterboards.ca.gov
Phone Number: 9517824495

LUST:

Global Id: T0607100463
Action Type: Other
Date: 12/22/1997
Action: Leak Reported

Global Id: T0607100463
Action Type: ENFORCEMENT
Date: 05/26/2000
Action: Closure/No Further Action Letter

Global Id: T0607100463
Action Type: Other
Date: 11/17/1997
Action: Leak Discovery

LUST:

Global Id: T0607100463
Status: Open - Case Begin Date
Status Date: 11/17/1997

Global Id: T0607100463
Status: Completed - Case Closed
Status Date: 05/26/2000

SWEEPS UST:

Name: SUNKIST GROWERS, INC.
Address: 616 E SUNKIST ST
City: ONTARIO
Status: Not reported
Comp Number: 3070
Number: Not reported
Board Of Equalization: 44-011194
Referral Date: Not reported
Action Date: Not reported
Created Date: Not reported
Owner Tank Id: Not reported
SWRCB Tank Id: 36-000-003070-000001
Tank Status: Not reported
Capacity: 10000
Active Date: Not reported
Tank Use: OIL
STG: PRODUCT
Content: #2 FUEL OIL
Number Of Tanks: 8

Name: SUNKIST GROWERS, INC.
Address: 616 E SUNKIST ST

Map ID
Direction
Distance
Elevation

MAP FINDINGS

Site

Database(s)

EDR ID Number
EPA ID Number

SUNKIST GROWERS, INC. (Continued)

1000271012

City: ONTARIO
Status: Not reported
Comp Number: 3070
Number: Not reported
Board Of Equalization: 44-011194
Referral Date: Not reported
Action Date: Not reported
Created Date: Not reported
Owner Tank Id: Not reported
SWRCB Tank Id: 36-000-003070-000002
Tank Status: Not reported
Capacity: 50000
Active Date: Not reported
Tank Use: M.V. FUEL
STG: PRODUCT
Content: DIESEL
Number Of Tanks: Not reported

Name: SUNKIST GROWERS, INC.
Address: 616 E SUNKIST ST
City: ONTARIO
Status: Not reported
Comp Number: 3070
Number: Not reported
Board Of Equalization: 44-011194
Referral Date: Not reported
Action Date: Not reported
Created Date: Not reported
Owner Tank Id: Not reported
SWRCB Tank Id: 36-000-003070-000003
Tank Status: Not reported
Capacity: 50000
Active Date: Not reported
Tank Use: M.V. FUEL
STG: PRODUCT
Content: DIESEL
Number Of Tanks: Not reported

Name: SUNKIST GROWERS, INC.
Address: 616 E SUNKIST ST
City: ONTARIO
Status: Not reported
Comp Number: 3070
Number: Not reported
Board Of Equalization: 44-011194
Referral Date: Not reported
Action Date: Not reported
Created Date: Not reported
Owner Tank Id: Not reported
SWRCB Tank Id: 36-000-003070-000004
Tank Status: Not reported
Capacity: 50000
Active Date: Not reported
Tank Use: M.V. FUEL
STG: PRODUCT
Content: DIESEL
Number Of Tanks: Not reported

Map ID
Direction
Distance
Elevation

MAP FINDINGS

Site

Database(s)

EDR ID Number
EPA ID Number

SUNKIST GROWERS, INC. (Continued)

1000271012

Name: SUNKIST GROWERS, INC.
Address: 616 E SUNKIST ST
City: ONTARIO
Status: Not reported
Comp Number: 3070
Number: Not reported
Board Of Equalization: 44-011194
Referral Date: Not reported
Action Date: Not reported
Created Date: Not reported
Owner Tank Id: Not reported
SWRCB Tank Id: 36-000-003070-000005
Tank Status: Not reported
Capacity: 1000
Active Date: Not reported
Tank Use: M.V. FUEL
STG: PRODUCT
Content: DIESEL
Number Of Tanks: Not reported

Name: SUNKIST GROWERS, INC.
Address: 616 E SUNKIST ST
City: ONTARIO
Status: Not reported
Comp Number: 3070
Number: Not reported
Board Of Equalization: 44-011194
Referral Date: Not reported
Action Date: Not reported
Created Date: Not reported
Owner Tank Id: Not reported
SWRCB Tank Id: 36-000-003070-000006
Tank Status: Not reported
Capacity: 12000
Active Date: Not reported
Tank Use: M.V. FUEL
STG: PRODUCT
Content: DIESEL
Number Of Tanks: Not reported

Name: SUNKIST GROWERS, INC.
Address: 616 E SUNKIST ST
City: ONTARIO
Status: Not reported
Comp Number: 3070
Number: Not reported
Board Of Equalization: 44-011194
Referral Date: Not reported
Action Date: Not reported
Created Date: Not reported
Owner Tank Id: Not reported
SWRCB Tank Id: 36-000-003070-000007
Tank Status: Not reported
Capacity: 10000
Active Date: Not reported
Tank Use: M.V. FUEL
STG: PRODUCT

Map ID
Direction
Distance
Elevation

MAP FINDINGS

Site

Database(s)

EDR ID Number
EPA ID Number

SUNKIST GROWERS, INC. (Continued)

1000271012

Content: REG UNLEADED
Number Of Tanks: Not reported

Name: SUNKIST GROWERS, INC.
Address: 616 E SUNKIST ST
City: ONTARIO
Status: Not reported
Comp Number: 3070
Number: Not reported
Board Of Equalization: 44-011194
Referral Date: Not reported
Action Date: Not reported
Created Date: Not reported
Owner Tank Id: Not reported
SWRCB Tank Id: 36-000-003070-000008
Tank Status: Not reported
Capacity: 2000
Active Date: Not reported
Tank Use: M.V. FUEL
STG: PRODUCT
Content: REG UNLEADED
Number Of Tanks: Not reported

CA FID UST:

Facility ID: 36002712
Regulated By: UTKNI
Regulated ID: 00019671
Cortese Code: Not reported
SIC Code: Not reported
Facility Phone: 7149829811
Mail To: Not reported
Mailing Address: P O BOX
Mailing Address 2: Not reported
Mailing City,St,Zip: ONTARIO 91761
Contact: Not reported
Contact Phone: Not reported
DUNs Number: Not reported
NPDES Number: Not reported
EPA ID: Not reported
Comments: Not reported
Status: Inactive

CHMIRS:

Name: Not reported
Address: 616 EAST SUNKIST STREET
City,State,Zip: ONTARIO, CA 91761
OES Incident Number: 9-4974
OES notification: 11/22/1999
OES Date: Not reported
OES Time: Not reported
Date Completed: Not reported
Property Use: Not reported
Agency Id Number: Not reported
Agency Incident Number: Not reported
Time Notified: Not reported
Time Completed: Not reported

Map ID
Direction
Distance
Elevation

MAP FINDINGS

Site

Database(s)

EDR ID Number
EPA ID Number

SUNKIST GROWERS, INC. (Continued)

1000271012

Surrounding Area:	Not reported
Estimated Temperature:	Not reported
Property Management:	Not reported
More Than Two Substances Involved?:	Not reported
Resp Agency Personel # Of Decontaminated:	Not reported
Responding Agency Personel # Of Injuries:	Not reported
Responding Agency Personel # Of Fatalities:	Not reported
Others Number Of Decontaminated:	Not reported
Others Number Of Injuries:	Not reported
Others Number Of Fatalities:	Not reported
Vehicle Make/year:	Not reported
Vehicle License Number:	Not reported
Vehicle State:	Not reported
Vehicle Id Number:	Not reported
CA DOT PUC/ICC Number:	Not reported
Company Name:	Not reported
Reporting Officer Name/ID:	Not reported
Report Date:	Not reported
Facility Telephone:	Not reported
Waterway Involved:	No
Waterway:	Not reported
Spill Site:	Not reported
Cleanup By:	Reporting Party
Containment:	Not reported
What Happened:	Not reported
Type:	Not reported
Measure:	Not reported
Other:	Not reported
Date/Time:	Not reported
Year:	1999
Agency:	Sunkist of America
Incident Date:	11/22/199912:00:00 AM
Admin Agency:	Not reported
Amount:	Not reported
Contained:	Yes
Site Type:	Industrial Plant
E Date:	Not reported
Substance:	Ammonia
Unknown:	0
Substance #2:	Not reported
Substance #3:	Not reported
Evacuations:	0
Number of Injuries:	0
Number of Fatalities:	0
#1 Pipeline:	Not reported
#2 Pipeline:	Not reported
#3 Pipeline:	Not reported
#1 Vessel >= 300 Tons:	Not reported
#2 Vessel >= 300 Tons:	Not reported
#3 Vessel >= 300 Tons:	Not reported
Evacs:	Not reported
Injuries:	Not reported
Fatals:	Not reported
Comments:	Not reported
Description:	Safety relief valve popped off. Co is still working to replacing the valve. The release has been stopped at this time.

Map ID
Direction
Distance
Elevation

MAP FINDINGS

Site

Database(s)

EDR ID Number
EPA ID Number

SUNKIST GROWERS, INC. (Continued)

1000271012

Name:	Not reported
Address:	616 EAST SUNKIST STREET
City,State,Zip:	ONTARIO, CA 91761
OES Incident Number:	0-0716
OES notification:	02/15/2000
OES Date:	Not reported
OES Time:	Not reported
Date Completed:	Not reported
Property Use:	Not reported
Agency Id Number:	Not reported
Agency Incident Number:	Not reported
Time Notified:	Not reported
Time Completed:	Not reported
Surrounding Area:	Not reported
Estimated Temperature:	Not reported
Property Management:	Not reported
More Than Two Substances Involved?:	Not reported
Resp Agncy Personel # Of Decontaminated:	Not reported
Responding Agency Personel # Of Injuries:	Not reported
Responding Agency Personel # Of Fatalities:	Not reported
Others Number Of Decontaminated:	Not reported
Others Number Of Injuries:	Not reported
Others Number Of Fatalities:	Not reported
Vehicle Make/year:	Not reported
Vehicle License Number:	Not reported
Vehicle State:	Not reported
Vehicle Id Number:	Not reported
CA DOT PUC/ICC Number:	Not reported
Company Name:	Not reported
Reporting Officer Name/ID:	Not reported
Report Date:	Not reported
Facility Telephone:	Not reported
Waterway Involved:	No
Waterway:	Not reported
Spill Site:	Not reported
Cleanup By:	none
Containment:	Not reported
What Happened:	Not reported
Type:	Not reported
Measure:	Not reported
Other:	Not reported
Date/Time:	Not reported
Year:	2000
Agency:	Sunkist
Incident Date:	2/14/200012:00:00 AM
Admin Agency:	San Bernardino County Health Department
Amount:	Not reported
Contained:	Yes
Site Type:	Industrial Plant
E Date:	Not reported
Substance:	anhydrous ammonia
Gallons:	1/2
Unknown:	0
Substance #2:	Not reported
Substance #3:	Not reported
Evacuations:	0
Number of Injuries:	0

Map ID
Direction
Distance
Elevation

MAP FINDINGS

Site

Database(s)

EDR ID Number
EPA ID Number

SUNKIST GROWERS, INC. (Continued)

1000271012

Number of Fatalities: 0
#1 Pipeline: Not reported
#2 Pipeline: Not reported
#3 Pipeline: Not reported
#1 Vessel >= 300 Tons: Not reported
#2 Vessel >= 300 Tons: Not reported
#3 Vessel >= 300 Tons: Not reported
Evacs: Not reported
Injuries: Not reported
Fataals: Not reported
Comments: Not reported
Description: Escaped from a vapor release valve.

Name: Not reported
Address: 616 E SUNKIST ST
City,State,Zip: ONTARIO, CA 91761
OES Incident Number: 0-1216
OES notification: 03/14/2000
OES Date: Not reported
OES Time: Not reported
Date Completed: Not reported
Property Use: Not reported
Agency Id Number: Not reported
Agency Incident Number: Not reported
Time Notified: Not reported
Time Completed: Not reported
Surrounding Area: Not reported
Estimated Temperature: Not reported
Property Management: Not reported
More Than Two Substances Involved?: Not reported
Resp Agncy Personel # Of Decontaminated: Not reported
Responding Agency Personel # Of Injuries: Not reported
Responding Agency Personel # Of Fatalities: Not reported
Others Number Of Decontaminated: Not reported
Others Number Of Injuries: Not reported
Others Number Of Fatalities: Not reported
Vehicle Make/year: Not reported
Vehicle License Number: Not reported
Vehicle State: Not reported
Vehicle Id Number: Not reported
CA DOT PUC/ICC Number: Not reported
Company Name: Not reported
Reporting Officer Name/ID: Not reported
Report Date: Not reported
Facility Telephone: Not reported
Waterway Involved: No
Waterway: Not reported
Spill Site: Not reported
Cleanup By: none
Containment: Not reported
What Happened: Not reported
Type: Not reported
Measure: Not reported
Other: Not reported
Date/Time: Not reported
Year: 2000
Agency: Sunkist Growers

Map ID
Direction
Distance
Elevation

MAP FINDINGS

Site

Database(s)

EDR ID Number
EPA ID Number

SUNKIST GROWERS, INC. (Continued)

1000271012

Incident Date: 3/14/2000 12:00:00 AM
Admin Agency: San Bernardino County Health Department
Amount: Not reported
Contained: Yes
Site Type: Merchant/Business
E Date: Not reported
Substance: Anhydrous ammonia
Gallons: 0.000000
Pints: 1
Unknown: 0
Substance #2: Not reported
Substance #3: Not reported
Evacuations: 0
Number of Injuries: 0
Number of Fatalities: 0
#1 Pipeline: Not reported
#2 Pipeline: Not reported
#3 Pipeline: Not reported
#1 Vessel >= 300 Tons: Not reported
#2 Vessel >= 300 Tons: Not reported
#3 Vessel >= 300 Tons: Not reported
Evacs: Not reported
Injuries: Not reported
Fatals: Not reported
Comments: Not reported
Description: Safety relief valve was leaking, in process of repair.

Name: Not reported
Address: 616 EAST SUNKIST STREET
City,State,Zip: ONTARIO, CA 91761
OES Incident Number: 9-5336
OES notification: 12/17/1999
OES Date: Not reported
OES Time: Not reported
Date Completed: Not reported
Property Use: Not reported
Agency Id Number: Not reported
Agency Incident Number: Not reported
Time Notified: Not reported
Time Completed: Not reported
Surrounding Area: Not reported
Estimated Temperature: Not reported
Property Management: Not reported
More Than Two Substances Involved?: Not reported
Resp Agncy Personel # Of Decontaminated: Not reported
Responding Agency Personel # Of Injuries: Not reported
Responding Agency Personel # Of Fatalities: Not reported
Others Number Of Decontaminated: Not reported
Others Number Of Injuries: Not reported
Others Number Of Fatalities: Not reported
Vehicle Make/year: Not reported
Vehicle License Number: Not reported
Vehicle State: Not reported
Vehicle Id Number: Not reported
CA DOT PUC/ICC Number: Not reported
Company Name: Not reported

Map ID
Direction
Distance
Elevation

MAP FINDINGS

Site

Database(s)

EDR ID Number
EPA ID Number

SUNKIST GROWERS, INC. (Continued)

1000271012

Reporting Officer Name/ID:	Not reported
Report Date:	Not reported
Facility Telephone:	Not reported
Waterway Involved:	No
Waterway:	Not reported
Spill Site:	Not reported
Cleanup By:	Reporting Party
Containment:	Not reported
What Happened:	Not reported
Type:	Not reported
Measure:	Not reported
Other:	Not reported
Date/Time:	Not reported
Year:	1999
Agency:	Sunkist
Incident Date:	12/17/199912:00:00 AM
Admin Agency:	Not reported
Amount:	Not reported
Contained:	Yes
Site Type:	Industrial Plant
E Date:	Not reported
Substance:	Anhydrous Ammonia
Pints:	1
Unknown:	0
Substance #2:	Not reported
Substance #3:	Not reported
Evacuations:	0
Number of Injuries:	0
Number of Fatalities:	0
#1 Pipeline:	Not reported
#2 Pipeline:	Not reported
#3 Pipeline:	Not reported
#1 Vessel >= 300 Tons:	Not reported
#2 Vessel >= 300 Tons:	Not reported
#3 Vessel >= 300 Tons:	Not reported
Evacs:	Not reported
Injuries:	Not reported
Fatals:	Not reported
Comments:	Not reported
Description:	Evacuating line to replace a line when spill occurred.
Name:	Not reported
Address:	616 EAST SUNKIST STREET
City,State,Zip:	ONTARIO, CA
OES Incident Number:	9-4618
OES notification:	10/29/1999
OES Date:	Not reported
OES Time:	Not reported
Date Completed:	Not reported
Property Use:	Not reported
Agency Id Number:	Not reported
Agency Incident Number:	Not reported
Time Notified:	Not reported
Time Completed:	Not reported
Surrounding Area:	Not reported
Estimated Temperature:	Not reported

Map ID
Direction
Distance
Elevation

MAP FINDINGS

Site

Database(s)

EDR ID Number
EPA ID Number

SUNKIST GROWERS, INC. (Continued)

1000271012

Property Management:	Not reported
More Than Two Substances Involved?:	Not reported
Resp Agency Personel # Of Decontaminated:	Not reported
Responding Agency Personel # Of Injuries:	Not reported
Responding Agency Personel # Of Fatalities:	Not reported
Others Number Of Decontaminated:	Not reported
Others Number Of Injuries:	Not reported
Others Number Of Fatalities:	Not reported
Vehicle Make/year:	Not reported
Vehicle License Number:	Not reported
Vehicle State:	Not reported
Vehicle Id Number:	Not reported
CA DOT PUC/ICC Number:	Not reported
Company Name:	Not reported
Reporting Officer Name/ID:	Not reported
Report Date:	Not reported
Facility Telephone:	Not reported
Waterway Involved:	No
Waterway:	Not reported
Spill Site:	Not reported
Cleanup By:	Contractor
Containment:	Not reported
What Happened:	Not reported
Type:	Not reported
Measure:	Not reported
Other:	Not reported
Date/Time:	Not reported
Year:	1999
Agency:	Sunkist Growers
Incident Date:	10/29/199912:00:00 AM
Admin Agency:	San Bernardino County Health Department
Amount:	Not reported
Contained:	Yes
Site Type:	Road
E Date:	Not reported
Substance:	mercury
Ounces:	1
Unknown:	0
Substance #2:	Not reported
Substance #3:	Not reported
Evacuations:	0
Number of Injuries:	0
Number of Fatalities:	0
#1 Pipeline:	Not reported
#2 Pipeline:	Not reported
#3 Pipeline:	Not reported
#1 Vessel >= 300 Tons:	Not reported
#2 Vessel >= 300 Tons:	Not reported
#3 Vessel >= 300 Tons:	Not reported
Evacs:	Not reported
Injuries:	Not reported
Fatals:	Not reported
Comments:	Not reported
Description:	Found during an inspection of a manhole. It has been cleaned up by a hazardous materials disposal company.

Map ID
Direction
Distance
Elevation

MAP FINDINGS

Site

Database(s)

EDR ID Number
EPA ID Number

SUNKIST GROWERS, INC. (Continued)

1000271012

Name:	Not reported
Address:	616 EAST SUNKIST STREET
City,State,Zip:	ONTARIO, CA 91761
OES Incident Number:	3-2469
OES notification:	05/12/2003
OES Date:	Not reported
OES Time:	Not reported
Date Completed:	Not reported
Property Use:	Not reported
Agency Id Number:	Not reported
Agency Incident Number:	Not reported
Time Notified:	Not reported
Time Completed:	Not reported
Surrounding Area:	Not reported
Estimated Temperature:	Not reported
Property Management:	Not reported
More Than Two Substances Involved?:	Not reported
Resp Agncy Personel # Of Decontaminated:	Not reported
Responding Agency Personel # Of Injuries:	Not reported
Responding Agency Personel # Of Fatalities:	Not reported
Others Number Of Decontaminated:	Not reported
Others Number Of Injuries:	Not reported
Others Number Of Fatalities:	Not reported
Vehicle Make/year:	Not reported
Vehicle License Number:	Not reported
Vehicle State:	Not reported
Vehicle Id Number:	Not reported
CA DOT PUC/ICC Number:	Not reported
Company Name:	Not reported
Reporting Officer Name/ID:	Not reported
Report Date:	Not reported
Facility Telephone:	Not reported
Waterway Involved:	No
Waterway:	Not reported
Spill Site:	Not reported
Cleanup By:	none necessary
Containment:	Not reported
What Happened:	Not reported
Type:	Not reported
Measure:	Not reported
Other:	Not reported
Date/Time:	Not reported
Year:	2003
Agency:	Sunkist Growers, Ontario
Incident Date:	5/12/200312:00:00 AM
Admin Agency:	San Bernardino County Health Department
Amount:	Not reported
Contained:	Yes
Site Type:	Industrial Plant
E Date:	Not reported
Substance:	anhydrous ammonia
Gallons:	0.000000
Pints:	1
Unknown:	0
Substance #2:	Not reported
Substance #3:	Not reported
Evacuations:	0

Map ID
Direction
Distance
Elevation

MAP FINDINGS

Site

Database(s)

EDR ID Number
EPA ID Number

SUNKIST GROWERS, INC. (Continued)

1000271012

Number of Injuries: 0
Number of Fatalities: 0
#1 Pipeline: Not reported
#2 Pipeline: Not reported
#3 Pipeline: Not reported
#1 Vessel >= 300 Tons: Not reported
#2 Vessel >= 300 Tons: Not reported
#3 Vessel >= 300 Tons: Not reported
Evacs: Not reported
Injuries: Not reported
Fatafs: Not reported
Comments: Not reported
Description: They were taking out old equipment and the valve did not hold. Released as a vapor into the air.
San Bernardino Dispatch report #2003-0512SN

PADS:

Name: FORMER ONTARIO CITRUS PROCESSING PLANT
Address: 616 E SUNKIST ST
Address 2: Not reported
City,State,Zip: ONTARIO, CA 91761
EDR ID: 1000271012
EPAID: CAD981412828
Region: 9
Generator: Y
Storer: N
Disposer: N
Transporter: N
Smelter: N
Research Facility: N
Mailing Address: 531 W. POPLAR AVE
Mailing Address 2: Not reported
Mailing City: TIPPON
Mailing State: CA
Mailing Zip: 93272
Mailing Country: US
Owner Name: SUNKIST GROWERS, INC.
Certification Date: 07/26/2011
Contact Name: KEITH RUDD
Contact Title: DIRECTOR OF ENVIRONMENTAL
Contact Telephone: 559-684-3673
Contact Text: Not reported
Contact Email: Not reported

FINDS:

Registry ID: 110000478297

Click Here:

Environmental Interest/Information System:

NCDB (National Compliance Data Base) supports implementation of the Federal Insecticide, Fungicide, and Rodenticide Act (FIFRA) and the Toxic Substances Control Act (TSCA). The system tracks inspections in regions and states with cooperative agreements, enforcement actions, and settlements.

US EPA TRIS (Toxics Release Inventory System) contains information from facilities on the amounts of over 300 listed toxic chemicals that

Map ID
Direction
Distance
Elevation

MAP FINDINGS

Site

Database(s)

EDR ID Number
EPA ID Number

SUNKIST GROWERS, INC. (Continued)

1000271012

these facilities release directly to air, water, land, or that are transported off-site.

California Hazardous Waste Tracking System - Datamart (HWTS-DATAMART) provides California with information on hazardous waste shipments for generators, transporters, and treatment, storage, and disposal facilities.

US National Pollutant Discharge Elimination System (NPDES) module of the Compliance Information System (ICIS) tracks surface water permits issued under the Clean Water Act. Under NPDES, all facilities that discharge pollutants from any point source into waters of the United States are required to obtain a permit. The permit will likely contain limits on what can be discharged, impose monitoring and reporting requirements, and include other provisions to ensure that the discharge does not adversely affect water quality.

RCRAInfo is a national information system that supports the Resource Conservation and Recovery Act (RCRA) program through the tracking of events and activities related to facilities that generate, transport, and treat, store, or dispose of hazardous waste. RCRAInfo allows RCRA program staff to track the notification, permit, compliance, and corrective action activities required under RCRA.

US EPA Risk Management Plan (RMP) database stores the risk management plans reported by companies that handle, manufacture, use, or store certain flammable or toxic substances, as required under section 112(r) of the Clean Air Act (CAA).

Registry ID: 110065850519

Click Here:

Environmental Interest/Information System:

STATE MASTER
HAZARDOUS WASTE BIENNIAL REPORTER

[Click this hyperlink](#) while viewing on your computer to access additional FINDS: detail in the EDR Site Report.

ECHO:

Envid: 1000271012
Registry ID: 110000478297
DFR URL: <http://echo.epa.gov/detailed-facility-report?fid=110000478297>
Name: SUNKIST GROWERS INC
Address: 616 E. SUNKIST ST.
City,State,Zip: ONTARIO, CA 91761

CORTESE:

Name: SUNKIST
Address: 616 E SUNKIST ST
City,State,Zip: ONTARIO, CA 91761
Region: CORTESE
Envirostor Id: Not reported
Global ID: T0607100463
Site/Facility Type: LUST CLEANUP SITE
Cleanup Status: COMPLETED - CASE CLOSED
Status Date: Not reported
Site Code: Not reported
Latitude: Not reported
Longitude: Not reported
Owner: Not reported
Enf Type: Not reported

Map ID
Direction
Distance
Elevation

MAP FINDINGS

Site

Database(s)

EDR ID Number
EPA ID Number

SUNKIST GROWERS, INC. (Continued)

1000271012

Swat R: Not reported
Flag: active
Order No: Not reported
Waste Discharge System No: Not reported
Effective Date: Not reported
Region 2: Not reported
WID Id: Not reported
Solid Waste Id No: Not reported
Waste Management Uit Name: Not reported
File Name: Active Open

EMI:

Name: IPT ENERGY MANAGEMENT CORP
Address: 616 E SUNKIST
City,State,Zip: ONTARIO, CA 91761
Year: 1990
County Code: 36
Air Basin: SC
Facility ID: 42577
Air District Name: SC
SIC Code: 4923
Air District Name: SOUTH COAST AQMD
Community Health Air Pollution Info System: Not reported
Consolidated Emission Reporting Rule: Not reported
Total Organic Hydrocarbon Gases Tons/Yr: 15
Reactive Organic Gases Tons/Yr: 2
Carbon Monoxide Emissions Tons/Yr: 43
NOX - Oxides of Nitrogen Tons/Yr: 37
SOX - Oxides of Sulphur Tons/Yr: 0
Particulate Matter Tons/Yr: 6
Part. Matter 10 Micrometers and Smlr Tons/Yr:5

Name: SUNKIST GROWERS, INC
Address: 616 E SUNKIST & 760 E SUNKIST
City,State,Zip: ONTARIO, CA 91761
Year: 1995
County Code: 36
Air Basin: SC
Facility ID: 23196
Air District Name: SC
SIC Code: 2033
Air District Name: SOUTH COAST AQMD
Community Health Air Pollution Info System: Not reported
Consolidated Emission Reporting Rule: Not reported
Total Organic Hydrocarbon Gases Tons/Yr: 5
Reactive Organic Gases Tons/Yr: 2
Carbon Monoxide Emissions Tons/Yr: 0
NOX - Oxides of Nitrogen Tons/Yr: 1
SOX - Oxides of Sulphur Tons/Yr: 0
Particulate Matter Tons/Yr: 0
Part. Matter 10 Micrometers and Smlr Tons/Yr:0

Name: SUNKIST GROWERS, INC
Address: 616 E SUNKIST
City,State,Zip: ONTARIO, CA 91761
Year: 1996
County Code: 36

Map ID
Direction
Distance
Elevation

MAP FINDINGS

Site

Database(s)

EDR ID Number
EPA ID Number

SUNKIST GROWERS, INC. (Continued)

1000271012

Air Basin: SC
Facility ID: 23196
Air District Name: SC
SIC Code: 2033
Air District Name: SOUTH COAST AQMD
Community Health Air Pollution Info System: Not reported
Consolidated Emission Reporting Rule: Not reported
Total Organic Hydrocarbon Gases Tons/Yr: 9
Reactive Organic Gases Tons/Yr: 3
Carbon Monoxide Emissions Tons/Yr: 0
NOX - Oxides of Nitrogen Tons/Yr: 2
SOX - Oxides of Sulphur Tons/Yr: 0
Particulate Matter Tons/Yr: 0
Part. Matter 10 Micrometers and Smlr Tons/Yr:0

Name: SUNKIST GROWERS, INC
Address: 616 E SUNKIST & 760 E SUNKIST
City,State,Zip: ONTARIO, CA 91761
Year: 1997
County Code: 36
Air Basin: SC
Facility ID: 23196
Air District Name: SC
SIC Code: 2033
Air District Name: SOUTH COAST AQMD
Community Health Air Pollution Info System: Not reported
Consolidated Emission Reporting Rule: Not reported
Total Organic Hydrocarbon Gases Tons/Yr: 12
Reactive Organic Gases Tons/Yr: 5
Carbon Monoxide Emissions Tons/Yr: 1
NOX - Oxides of Nitrogen Tons/Yr: 1
SOX - Oxides of Sulphur Tons/Yr: 0
Particulate Matter Tons/Yr: 0
Part. Matter 10 Micrometers and Smlr Tons/Yr:0

Name: SUNKIST GROWERS, INC
Address: 616 E SUNKIST & 760 E SUNKIST
City,State,Zip: ONTARIO, CA 91761
Year: 1998
County Code: 36
Air Basin: SC
Facility ID: 23196
Air District Name: SC
SIC Code: 2033
Air District Name: SOUTH COAST AQMD
Community Health Air Pollution Info System: Not reported
Consolidated Emission Reporting Rule: Not reported
Total Organic Hydrocarbon Gases Tons/Yr: 12
Reactive Organic Gases Tons/Yr: 5
Carbon Monoxide Emissions Tons/Yr: 1
NOX - Oxides of Nitrogen Tons/Yr: 1
SOX - Oxides of Sulphur Tons/Yr: 0
Particulate Matter Tons/Yr: 0
Part. Matter 10 Micrometers and Smlr Tons/Yr:0

Name: SUNKIST GROWERS, INC
Address: 616 E SUNKIST & 760 E SUNKIST

Map ID
Direction
Distance
Elevation

MAP FINDINGS

Site

Database(s)

EDR ID Number
EPA ID Number

SUNKIST GROWERS, INC. (Continued)

1000271012

City,State,Zip: ONTARIO, CA 91761
Year: 1999
County Code: 36
Air Basin: SC
Facility ID: 23196
Air District Name: SC
SIC Code: 2033
Air District Name: SOUTH COAST AQMD
Community Health Air Pollution Info System: Not reported
Consolidated Emission Reporting Rule: Not reported
Total Organic Hydrocarbon Gases Tons/Yr: 12
Reactive Organic Gases Tons/Yr: 5
Carbon Monoxide Emissions Tons/Yr: 1
NOX - Oxides of Nitrogen Tons/Yr: 1
SOX - Oxides of Sulphur Tons/Yr: 0
Particulate Matter Tons/Yr: 0
Part. Matter 10 Micrometers and Smllr Tons/Yr:0

Name: SUNKIST GROWERS, INC
Address: 616 E SUNKIST & 760 E SUNKIST
City,State,Zip: ONTARIO, CA 91761
Year: 2000
County Code: 36
Air Basin: SC
Facility ID: 23196
Air District Name: SC
SIC Code: 2033
Air District Name: SOUTH COAST AQMD
Community Health Air Pollution Info System: Not reported
Consolidated Emission Reporting Rule: Not reported
Total Organic Hydrocarbon Gases Tons/Yr: 12
Reactive Organic Gases Tons/Yr: 5
Carbon Monoxide Emissions Tons/Yr: 1
NOX - Oxides of Nitrogen Tons/Yr: 1
SOX - Oxides of Sulphur Tons/Yr: 0
Particulate Matter Tons/Yr: 0
Part. Matter 10 Micrometers and Smllr Tons/Yr:0

Name: SUNKIST GROWERS, INC
Address: 616 E SUNKIST & 760 E SUNKIST
City,State,Zip: ONTARIO, CA 91761
Year: 2001
County Code: 36
Air Basin: SC
Facility ID: 23196
Air District Name: SC
SIC Code: 2033
Air District Name: SOUTH COAST AQMD
Community Health Air Pollution Info System: Not reported
Consolidated Emission Reporting Rule: Not reported
Total Organic Hydrocarbon Gases Tons/Yr: 1
Reactive Organic Gases Tons/Yr: 1
Carbon Monoxide Emissions Tons/Yr: 4
NOX - Oxides of Nitrogen Tons/Yr: 2
SOX - Oxides of Sulphur Tons/Yr: 0
Particulate Matter Tons/Yr: 1
Part. Matter 10 Micrometers and Smllr Tons/Yr:1

Map ID
Direction
Distance
Elevation

MAP FINDINGS

Site

Database(s)

EDR ID Number
EPA ID Number

SUNKIST GROWERS, INC. (Continued)

1000271012

Name: SUNKIST GROWERS, INC
Address: 616 E SUNKIST
City,State,Zip: ONTARIO, CA 91761
Year: 2002
County Code: 36
Air Basin: SC
Facility ID: 23196
Air District Name: SC
SIC Code: 2037
Air District Name: SOUTH COAST AQMD
Community Health Air Pollution Info System: Not reported
Consolidated Emission Reporting Rule: Not reported
Total Organic Hydrocarbon Gases Tons/Yr: 1
Reactive Organic Gases Tons/Yr: 1
Carbon Monoxide Emissions Tons/Yr: 0
NOX - Oxides of Nitrogen Tons/Yr: 0
SOX - Oxides of Sulphur Tons/Yr: 0
Particulate Matter Tons/Yr: 0
Part. Matter 10 Micrometers and Smlr Tons/Yr:0

Name: SUNKIST GROWERS, INC
Address: 616 E SUNKIST
City,State,Zip: ONTARIO, CA 91761
Year: 2003
County Code: 36
Air Basin: SC
Facility ID: 23196
Air District Name: SC
SIC Code: 2037
Air District Name: SOUTH COAST AQMD
Community Health Air Pollution Info System: Not reported
Consolidated Emission Reporting Rule: Not reported
Total Organic Hydrocarbon Gases Tons/Yr: 1
Reactive Organic Gases Tons/Yr: 1
Carbon Monoxide Emissions Tons/Yr: 0
NOX - Oxides of Nitrogen Tons/Yr: 0
SOX - Oxides of Sulphur Tons/Yr: 0
Particulate Matter Tons/Yr: 0
Part. Matter 10 Micrometers and Smlr Tons/Yr:0

Name: SUNKIST GROWERS, INC
Address: 616 E SUNKIST
City,State,Zip: ONTARIO, CA 91761
Year: 2004
County Code: 36
Air Basin: SC
Facility ID: 23196
Air District Name: SC
SIC Code: 2037
Air District Name: SOUTH COAST AQMD
Community Health Air Pollution Info System: Not reported
Consolidated Emission Reporting Rule: Not reported
Total Organic Hydrocarbon Gases Tons/Yr: 0.862121
Reactive Organic Gases Tons/Yr: 0.56
Carbon Monoxide Emissions Tons/Yr: 0.05116
NOX - Oxides of Nitrogen Tons/Yr: 0.14986
SOX - Oxides of Sulphur Tons/Yr: 0.001154

Map ID
Direction
Distance
Elevation

MAP FINDINGS

Site

Database(s)

EDR ID Number
EPA ID Number

SUNKIST GROWERS, INC. (Continued)

1000271012

Particulate Matter Tons/Yr: 0.160504
Part. Matter 10 Micrometers and Smlr Tons/Yr:0.09

Name: SUNKIST GROWERS, INC
Address: 616 E SUNKIST
City,State,Zip: ONTARIO, CA 91761
Year: 2005
County Code: 36
Air Basin: SC
Facility ID: 23196
Air District Name: SC
SIC Code: 2037
Air District Name: SOUTH COAST AQMD
Community Health Air Pollution Info System: Not reported
Consolidated Emission Reporting Rule: Not reported
Total Organic Hydrocarbon Gases Tons/Yr: .27037
Reactive Organic Gases Tons/Yr: .227832089
Carbon Monoxide Emissions Tons/Yr: .1603
NOX - Oxides of Nitrogen Tons/Yr: .21996
SOX - Oxides of Sulphur Tons/Yr: .130475
Particulate Matter Tons/Yr: .15691
Part. Matter 10 Micrometers and Smlr Tons/Yr:1003937

Name: SUNKIST GROWERS, INC
Address: 616 E SUNKIST
City,State,Zip: ONTARIO, CA 91761
Year: 2006
County Code: 36
Air Basin: SC
Facility ID: 23196
Air District Name: SC
SIC Code: 2037
Air District Name: SOUTH COAST AQMD
Community Health Air Pollution Info System: Not reported
Consolidated Emission Reporting Rule: Not reported
Total Organic Hydrocarbon Gases Tons/Yr: 2.908974511668031347
Reactive Organic Gases Tons/Yr: .717
Carbon Monoxide Emissions Tons/Yr: 3.582
NOX - Oxides of Nitrogen Tons/Yr: .13
SOX - Oxides of Sulphur Tons/Yr: .062
Particulate Matter Tons/Yr: .768
Part. Matter 10 Micrometers and Smlr Tons/Yr:76175

Name: SUNKIST GROWERS, INC
Address: 616 E SUNKIST
City,State,Zip: ONTARIO, CA 91761
Year: 2007
County Code: 36
Air Basin: SC
Facility ID: 23196
Air District Name: SC
SIC Code: 2037
Air District Name: SOUTH COAST AQMD
Community Health Air Pollution Info System: Not reported
Consolidated Emission Reporting Rule: Not reported
Total Organic Hydrocarbon Gases Tons/Yr: 2.908974511668031347
Reactive Organic Gases Tons/Yr: .717

Map ID
Direction
Distance
Elevation

MAP FINDINGS

Site

Database(s)

EDR ID Number
EPA ID Number

SUNKIST GROWERS, INC. (Continued)

1000271012

Carbon Monoxide Emissions Tons/Yr: 3.582
NOX - Oxides of Nitrogen Tons/Yr: .13
SOX - Oxides of Sulphur Tons/Yr: .062
Particulate Matter Tons/Yr: .768
Part. Matter 10 Micrometers and Smlr Tons/Yr: .76175

Name: SUNKIST GROWERS, INC
Address: 616 E SUNKIST & 760 E SUNKIST
City,State,Zip: ONTARIO, CA 91761
Year: 2009
County Code: 36
Air Basin: SC
Facility ID: 23196
Air District Name: SC
SIC Code: 723
Air District Name: SOUTH COAST AQMD
Community Health Air Pollution Info System: Not reported
Consolidated Emission Reporting Rule: Not reported
Total Organic Hydrocarbon Gases Tons/Yr: 5.0866852053342701E-3
Reactive Organic Gases Tons/Yr: 0.0011658
Carbon Monoxide Emissions Tons/Yr: 0.0058328
NOX - Oxides of Nitrogen Tons/Yr: 1.4800000000000001E-2
SOX - Oxides of Sulphur Tons/Yr: 0.00000135
Particulate Matter Tons/Yr: 1.2489000000000001E-3
Part. Matter 10 Micrometers and Smlr Tons/Yr: 0.001230105

NPDES:

Name: SUNKIST GROWERS INC
Address: 616 E SUNKIST STREET
City,State,Zip: ONTARIO, CA 91761
Facility Status: Not reported
NPDES Number: Not reported
Region: Not reported
Agency Number: Not reported
Regulatory Measure ID: Not reported
Place ID: Not reported
Order Number: Not reported
WDID: 8 36IN602087
Regulatory Measure Type: Industrial
Program Type: Not reported
Adoption Date Of Regulatory Measure: Not reported
Effective Date Of Regulatory Measure: Not reported
Termination Date Of Regulatory Measure: Not reported
Expiration Date Of Regulatory Measure: Not reported
Discharge Address: Not reported
Discharge Name: Not reported
Discharge City: Not reported
Discharge State: Not reported
Discharge Zip: Not reported
Status: No Action Required
Status Date: 07/26/2012
Operator Name: Sunkist Growers Inc
Operator Address: 616 E Sunkist Street
Operator City: Ontario
Operator State: California
Operator Zip: 91761

Map ID
Direction
Distance
Elevation

MAP FINDINGS

Site

Database(s)

EDR ID Number
EPA ID Number

SUNKIST GROWERS, INC. (Continued)

1000271012

San Bern. Co. Permit:

Name: SUNKIST GROWERS, INC.
Address: 616 E SUNKIST ST
City,State,Zip: ONTARIO, CA 91761
Region: SAN BERNARDINO
Facility ID: FA0006514
Owner: SUNKIST GROWERS, INC.
Permit Number: PT0001292
Permit Category: HAZARDOUS WASTE GENERATOR - 0-10 EMPLOYEES
Facility Status: INACTIVE
Expiration Date: 09/30/2013

Name: SUNKIST GROWERS, INC.
Address: 616 E SUNKIST ST
City,State,Zip: ONTARIO, CA 91761
Region: SAN BERNARDINO
Facility ID: FA0006514
Owner: SUNKIST GROWERS, INC.
Permit Number: PT0001290
Permit Category: HAZMAT HANDLER 0-10 EMPLOYEES (W/GEN PRMT)
Facility Status: INACTIVE
Expiration Date: 09/30/2013

Name: SUNKIST GROWERS, INC.
Address: 616 E SUNKIST ST
City,State,Zip: ONTARIO, CA 91761
Region: SAN BERNARDINO
Facility ID: FA0006514
Owner: SUNKIST GROWERS, INC.
Permit Number: PT0036122
Permit Category: REGULAR UST ANNUAL INSPECTION (PER TANK)
Facility Status: INACTIVE
Expiration Date: 09/30/2011

Name: SUNKIST GROWERS, INC.
Address: 616 E SUNKIST ST
City,State,Zip: ONTARIO, CA 91761
Region: SAN BERNARDINO
Facility ID: FA0006514
Owner: SUNKIST GROWERS, INC.
Permit Number: PT0001294
Permit Category: CALARP FACILITY PERMIT
Facility Status: INACTIVE
Expiration Date: 09/30/2010

Name: SUNKIST GROWERS, INC.
Address: 616 E SUNKIST ST
City,State,Zip: ONTARIO, CA 91761
Region: SAN BERNARDINO
Facility ID: FA0006514
Owner: SUNKIST GROWERS, INC.
Permit Number: PT0018415
Permit Category: CE ANNUAL FEE
Facility Status: INACTIVE
Expiration Date: 09/30/2010

Name: SUNKIST GROWERS, INC.

Map ID
Direction
Distance
Elevation

MAP FINDINGS

Site

Database(s)

EDR ID Number
EPA ID Number

SUNKIST GROWERS, INC. (Continued)

1000271012

Address: 616 E SUNKIST ST
City,State,Zip: ONTARIO, CA 91761
Region: SAN BERNARDINO
Facility ID: FA0006514
Owner: SUNKIST GROWERS, INC.
Permit Number: PT0018416
Permit Category: CE ANNUAL FEE
Facility Status: INACTIVE
Expiration Date: 09/30/2010

Name: SUNKIST GROWERS, INC.
Address: 616 E SUNKIST ST
City,State,Zip: ONTARIO, CA 91761
Region: SAN BERNARDINO
Facility ID: FA0006514
Owner: SUNKIST GROWERS, INC.
Permit Number: PT0018417
Permit Category: CE ANNUAL FEE
Facility Status: INACTIVE
Expiration Date: 09/30/2010

Name: SUNKIST GROWERS, INC.
Address: 616 E SUNKIST ST
City,State,Zip: ONTARIO, CA 91761
Region: SAN BERNARDINO
Facility ID: FA0006514
Owner: SUNKIST GROWERS, INC.
Permit Number: PT0018418
Permit Category: CE ANNUAL FEE
Facility Status: INACTIVE
Expiration Date: 09/30/2010

Name: SUNKIST GROWERS, INC.
Address: 616 E SUNKIST ST
City,State,Zip: ONTARIO, CA 91761
Region: SAN BERNARDINO
Facility ID: FA0006514
Owner: SUNKIST GROWERS, INC.
Permit Number: PT0018419
Permit Category: CE ANNUAL FEE
Facility Status: INACTIVE
Expiration Date: 09/30/2010

Name: SUNKIST GROWERS, INC.
Address: 616 E SUNKIST ST
City,State,Zip: ONTARIO, CA 91761
Region: SAN BERNARDINO
Facility ID: FA0006514
Owner: SUNKIST GROWERS, INC.
Permit Number: PT0001291
Permit Category: EPCRA FACILITY
Facility Status: INACTIVE
Expiration Date: 09/30/2010

Name: SUNKIST GROWERS, INC.
Address: 616 E SUNKIST ST
City,State,Zip: ONTARIO, CA 91761

Map ID
Direction
Distance
Elevation

MAP FINDINGS

Site

Database(s)

EDR ID Number
EPA ID Number

SUNKIST GROWERS, INC. (Continued)

1000271012

Region: SAN BERNARDINO
Facility ID: FA0006514
Owner: SUNKIST GROWERS, INC.
Permit Number: PT0022633
Permit Category: REGULAR UST ANNUAL INSPECTION (PER TANK)
Facility Status: INACTIVE
Expiration Date: 09/30/2010

Name: SUNKIST GROWERS, INC.
Address: 616 E SUNKIST ST
City,State,Zip: ONTARIO, CA 91761
Region: SAN BERNARDINO
Facility ID: FA0006514
Owner: SUNKIST GROWERS, INC.
Permit Number: PT0001286
Permit Category: RMP INSPECTION - PROGRAM 2
Facility Status: INACTIVE
Expiration Date: 09/30/2010

Name: SUNKIST GROWERS, INC.
Address: 616 E SUNKIST ST
City,State,Zip: ONTARIO, CA 91761
Region: SAN BERNARDINO
Facility ID: FA0006514
Owner: SUNKIST GROWERS, INC.
Permit Number: PT0018711
Permit Category: RMP INSPECTION - PROGRAM 2
Facility Status: INACTIVE
Expiration Date: 09/30/2010

Name: SUNKIST GROWERS, INC.
Address: 616 E SUNKIST ST
City,State,Zip: ONTARIO, CA 91761
Region: SAN BERNARDINO
Facility ID: FA0006514
Owner: SUNKIST GROWERS, INC.
Permit Number: PT0001303
Permit Category: ABOVEGROUND PETROLEUM STORAGE (AST) (SPCC)
Facility Status: INACTIVE
Expiration Date: 09/30/2009

Name: SUNKIST GROWERS, INC.
Address: 616 E SUNKIST ST
City,State,Zip: ONTARIO, CA 91761
Region: SAN BERNARDINO
Facility ID: FA0006514
Owner: SUNKIST GROWERS, INC.
Permit Number: PT0001295
Permit Category: CE ANNUAL FEE
Facility Status: INACTIVE
Expiration Date: 09/30/2009

Name: SUNKIST GROWERS, INC.
Address: 616 E SUNKIST ST
City,State,Zip: ONTARIO, CA 91761
Region: SAN BERNARDINO
Facility ID: FA0006514

Map ID
Direction
Distance
Elevation

MAP FINDINGS

Site

Database(s)

EDR ID Number
EPA ID Number

SUNKIST GROWERS, INC. (Continued)

1000271012

Owner: SUNKIST GROWERS, INC.
Permit Number: PT0018487
Permit Category: CE ANNUAL FEE
Facility Status: INACTIVE
Expiration Date: 09/30/2008

CIWQS:

Name: SUNKIST DEMOLITION PROJECT
Address: 616 E SUNKIST ST
City,State,Zip: ONTARIO, CA 97914
Agency: Sunkist Growers Inc
Agency Address: 14130 Riverside Drive, Sherman Oaks, CA 91423
Place/Project Type: Construction - Other: Demolition of existing bldgs
SIC/NAICS: Not reported
Region: 8
Program: CONSTW
Regulatory Measure Status: Terminated
Regulatory Measure Type: Storm water construction
Order Number: 2009-0009-DWQ
WDID: 8 36C357117
NPDES Number: CAS000002
Adoption Date: Not reported
Effective Date: 12/30/2009
Termination Date: 11/26/2012
Expiration/Review Date: Not reported
Design Flow: Not reported
Major/Minor: Not reported
Complexity: Not reported
TTWQ: Not reported
Enforcement Actions within 5 years: 0
Violations within 5 years: 0
Latitude: 34.056849
Longitude: -117.64258

CERS:

Name: SUNKIST
Address: 616 E SUNKIST ST
City,State,Zip: ONTARIO, CA 91761
Site ID: 259743
CERS ID: T0607100463
CERS Description: Leaking Underground Storage Tank Cleanup Site

Affiliation:

Affiliation Type Desc: Regional Board Caseworker
Entity Name: CARL BERNHARDT - SANTA ANA RWQCB (REGION 8)
Entity Title: Not reported
Affiliation Address: 3737 MAIN STREET, SUITE 500
Affiliation City: RIVERSIDE
Affiliation State: CA
Affiliation Country: Not reported
Affiliation Zip: Not reported
Affiliation Phone: 9517824495

Map ID
Direction
Distance
Elevation

MAP FINDINGS

Site

Database(s)

EDR ID Number
EPA ID Number

O158
SW
1/8-1/4
0.183 mi.
968 ft.

SUNKIST GROWERS
616 EAST SUNKIST STREET
ONTARIO, CA 91761

ENVIROSTOR **S105872019**
CHMIRS **N/A**

Site 6 of 8 in cluster O

Relative:
Lower
Actual:
966 ft.

ENVIROSTOR:
Name: SUNKIST GROWERS
Address: 616 EAST SUNKIST STREET
City,State,Zip: ONTARIO, CA 91761
Facility ID: 36200001
Status: Refer: 1248 Local Agency
Status Date: 07/07/2009
Site Code: Not reported
Site Type: Historical
Site Type Detailed: * Historical
Acres: 11.11
NPL: NO
Regulatory Agencies: NONE SPECIFIED
Lead Agency: NONE SPECIFIED
Program Manager: Not reported
Supervisor: * Mmonroy
Division Branch: Cleanup Cypress
Assembly: 52
Senate: 20
Special Program: Not reported
Restricted Use: NO
Site Mgmt Req: NONE SPECIFIED
Funding: Not reported
Latitude: 34.05684
Longitude: -117.6425
APN: NONE SPECIFIED
Past Use: NONE SPECIFIED
Potential COC: NONE SPECIFIED
Confirmed COC: NONE SPECIFIED
Potential Description: NONE SPECIFIED
Alias Name: CAD008514051
Alias Type: EPA Identification Number
Alias Name: 36200001
Alias Type: Envirostor ID Number

Completed Info:

Completed Area Name: PROJECT WIDE
Completed Sub Area Name: Not reported
Completed Document Type: Site Screening
Completed Date: 04/25/1995
Comments: NFA for DTSC.

Completed Area Name: PROJECT WIDE
Completed Sub Area Name: Not reported
Completed Document Type: Site Screening
Completed Date: 10/27/1994
Comments: Database verification program confirmed the NFA status for DTSC.

Completed Area Name: PROJECT WIDE
Completed Sub Area Name: Not reported
Completed Document Type: Site Screening
Completed Date: 03/26/1991
Comments: Recommend referral to San Bernardino county. No further action by
DHS. Hazard Ranking System I calculations show a total score of 5.77.

Map ID
Direction
Distance
Elevation

MAP FINDINGS

Site

Database(s)

EDR ID Number
EPA ID Number

SUNKIST GROWERS (Continued)

S105872019

Minimum Hazard Threshold Analysis indicated referral to County acceptable.

Completed Area Name: PROJECT WIDE
Completed Sub Area Name: Not reported
Completed Document Type: * Discovery
Completed Date: 08/30/1989
Comments: FACILITY IDENTIFIED EPA FIT PRELIMINARY ASSESSMENT EPA COMPLETED PRELIMINARY ASSESSMENT AND RECOMMEND NO FURTHER ACTION; STATE RECOMMENDATION IS SITE SCREENING.

Future Area Name: Not reported
Future Sub Area Name: Not reported
Future Document Type: Not reported
Future Due Date: Not reported
Schedule Area Name: Not reported
Schedule Sub Area Name: Not reported
Schedule Document Type: Not reported
Schedule Due Date: Not reported
Schedule Revised Date: Not reported

CHMIRS:

Name: Not reported
Address: 616 EAST SUNKIST
City,State,Zip: ONTARIO, CA 91762
OES Incident Number: 3-0660
OES notification: 02/05/2003
OES Date: Not reported
OES Time: Not reported
Date Completed: Not reported
Property Use: Not reported
Agency Id Number: Not reported
Agency Incident Number: Not reported
Time Notified: Not reported
Time Completed: Not reported
Surrounding Area: Not reported
Estimated Temperature: Not reported
Property Management: Not reported
More Than Two Substances Involved?: Not reported
Resp Agncy Personel # Of Decontaminated: Not reported
Responding Agency Personel # Of Injuries: Not reported
Responding Agency Personel # Of Fatalities: Not reported
Others Number Of Decontaminated: Not reported
Others Number Of Injuries: Not reported
Others Number Of Fatalities: Not reported
Vehicle Make/year: Not reported
Vehicle License Number: Not reported
Vehicle State: Not reported
Vehicle Id Number: Not reported
CA DOT PUC/ICC Number: Not reported
Company Name: Not reported
Reporting Officer Name/ID: Not reported
Report Date: Not reported
Facility Telephone: Not reported
Waterway Involved: No
Waterway: Not reported
Spill Site: Not reported

Map ID
Direction
Distance
Elevation

MAP FINDINGS

Site

Database(s)

EDR ID Number
EPA ID Number

SUNKIST GROWERS (Continued)

S105872019

Cleanup By:	none necessary
Containment:	Not reported
What Happened:	Not reported
Type:	Not reported
Measure:	Not reported
Other:	Not reported
Date/Time:	Not reported
Year:	2003
Agency:	Sunkist
Incident Date:	2/5/2003 12:00:00 AM
Admin Agency:	San Bernardino County Health Department
Amount:	Not reported
Contained:	Yes
Site Type:	Industrial Plant
E Date:	Not reported
Substance:	anhydrous ammonia
Gallons:	1
Unknown:	0
Substance #2:	Not reported
Substance #3:	Not reported
Evacuations:	0
Number of Injuries:	0
Number of Fatalities:	0
#1 Pipeline:	Not reported
#2 Pipeline:	Not reported
#3 Pipeline:	Not reported
#1 Vessel >= 300 Tons:	Not reported
#2 Vessel >= 300 Tons:	Not reported
#3 Vessel >= 300 Tons:	Not reported
Evacs:	Not reported
Injuries:	Not reported
Fatals:	Not reported
Comments:	Not reported
Description:	Release caused by pump seal failure. Using misters to control the release.
Name:	Not reported
Address:	616 EAST SUNKIST ST
City,State,Zip:	ONTARIO, CA 91761
OES Incident Number:	9-4520
OES notification:	10/25/1999
OES Date:	Not reported
OES Time:	Not reported
Date Completed:	Not reported
Property Use:	Not reported
Agency Id Number:	Not reported
Agency Incident Number:	Not reported
Time Notified:	Not reported
Time Completed:	Not reported
Surrounding Area:	Not reported
Estimated Temperature:	Not reported
Property Management:	Not reported
More Than Two Substances Involved?:	Not reported
Resp Agncy Personel # Of Decontaminated:	Not reported
Responding Agency Personel # Of Injuries:	Not reported
Responding Agency Personel # Of Fatalities:	Not reported
Others Number Of Decontaminated:	Not reported

Map ID
Direction
Distance
Elevation

MAP FINDINGS

Site

Database(s)

EDR ID Number
EPA ID Number

SUNKIST GROWERS (Continued)

S105872019

Others Number Of Injuries:	Not reported
Others Number Of Fatalities:	Not reported
Vehicle Make/year:	Not reported
Vehicle License Number:	Not reported
Vehicle State:	Not reported
Vehicle Id Number:	Not reported
CA DOT PUC/ICC Number:	Not reported
Company Name:	Not reported
Reporting Officer Name/ID:	Not reported
Report Date:	Not reported
Facility Telephone:	Not reported
Waterway Involved:	No
Waterway:	Not reported
Spill Site:	Not reported
Cleanup By:	Reporting Party
Containment:	Not reported
What Happened:	Not reported
Type:	Not reported
Measure:	Not reported
Other:	Not reported
Date/Time:	Not reported
Year:	1999
Agency:	Sunkist
Incident Date:	10/25/199912:00:00 AM
Admin Agency:	San Bernardino County Health Department
Amount:	Not reported
Contained:	Yes
Site Type:	Industrial Plant
E Date:	Not reported
Substance:	Anhydrous Ammonia'
Gallons:	3
Unknown:	0
Substance #2:	Not reported
Substance #3:	Not reported
Evacuations:	0
Number of Injuries:	0
Number of Fatalities:	0
#1 Pipeline:	Not reported
#2 Pipeline:	Not reported
#3 Pipeline:	Not reported
#1 Vessel >= 300 Tons:	Not reported
#2 Vessel >= 300 Tons:	Not reported
#3 Vessel >= 300 Tons:	Not reported
Evacs:	Not reported
Injuries:	Not reported
Fatals:	Not reported
Comments:	Not reported
Description:	Controlled release of a chiller
Name:	Not reported
Address:	616 EAST SUNKIST ST
City,State,Zip:	ONTARIO, CA 91761
OES Incident Number:	9-4608
OES notification:	10/29/1999
OES Date:	Not reported
OES Time:	Not reported
Date Completed:	Not reported

Map ID
Direction
Distance
Elevation

MAP FINDINGS

Site

Database(s)

EDR ID Number
EPA ID Number

SUNKIST GROWERS (Continued)

S105872019

Property Use:	Not reported
Agency Id Number:	Not reported
Agency Incident Number:	Not reported
Time Notified:	Not reported
Time Completed:	Not reported
Surrounding Area:	Not reported
Estimated Temperature:	Not reported
Property Management:	Not reported
More Than Two Substances Involved?:	Not reported
Resp Agncy Personel # Of Decontaminated:	Not reported
Responding Agency Personel # Of Injuries:	Not reported
Responding Agency Personel # Of Fatalities:	Not reported
Others Number Of Decontaminated:	Not reported
Others Number Of Injuries:	Not reported
Others Number Of Fatalities:	Not reported
Vehicle Make/year:	Not reported
Vehicle License Number:	Not reported
Vehicle State:	Not reported
Vehicle Id Number:	Not reported
CA DOT PUC/ICC Number:	Not reported
Company Name:	Not reported
Reporting Officer Name/ID:	Not reported
Report Date:	Not reported
Facility Telephone:	Not reported
Waterway Involved:	No
Waterway:	Not reported
Spill Site:	Not reported
Cleanup By:	None Required
Containment:	Not reported
What Happened:	Not reported
Type:	Not reported
Measure:	Not reported
Other:	Not reported
Date/Time:	Not reported
Year:	1999
Agency:	Sunkist Growers
Incident Date:	10/30/199912:00:00 AM
Admin Agency:	San Bernardino County Health Department
Amount:	Not reported
Contained:	Yes
Site Type:	Industrial Plant
E Date:	Not reported
Substance:	Anhydrous Ammonia
Gallons:	5
Unknown:	0
Substance #2:	Not reported
Substance #3:	Not reported
Evacuations:	0
Number of Injuries:	0
Number of Fatalities:	0
#1 Pipeline:	Not reported
#2 Pipeline:	Not reported
#3 Pipeline:	Not reported
#1 Vessel >= 300 Tons:	Not reported
#2 Vessel >= 300 Tons:	Not reported
#3 Vessel >= 300 Tons:	Not reported
Evacs:	Not reported

Map ID
Direction
Distance
Elevation

MAP FINDINGS

Site

Database(s)

EDR ID Number
EPA ID Number

SUNKIST GROWERS (Continued)

S105872019

Injuries:	Not reported
Fatals:	Not reported
Comments:	Not reported
Description:	Controlled release due to removal of equipment in plant
Name:	Not reported
Address:	616 EAST SUNKIST ST
City,State,Zip:	ONTARIO, CA 91761
OES Incident Number:	0-3775
OES notification:	08/22/2000
OES Date:	Not reported
OES Time:	Not reported
Date Completed:	Not reported
Property Use:	Not reported
Agency Id Number:	Not reported
Agency Incident Number:	Not reported
Time Notified:	Not reported
Time Completed:	Not reported
Surrounding Area:	Not reported
Estimated Temperature:	Not reported
Property Management:	Not reported
More Than Two Substances Involved?:	Not reported
Resp Agncy Personel # Of Decontaminated:	Not reported
Responding Agency Personel # Of Injuries:	Not reported
Responding Agency Personel # Of Fatalities:	Not reported
Others Number Of Decontaminated:	Not reported
Others Number Of Injuries:	Not reported
Others Number Of Fatalities:	Not reported
Vehicle Make/year:	Not reported
Vehicle License Number:	Not reported
Vehicle State:	Not reported
Vehicle Id Number:	Not reported
CA DOT PUC/ICC Number:	Not reported
Company Name:	Not reported
Reporting Officer Name/ID:	Not reported
Report Date:	Not reported
Facility Telephone:	Not reported
Waterway Involved:	No
Waterway:	Not reported
Spill Site:	Not reported
Cleanup By:	Reporting Party
Containment:	Not reported
What Happened:	Not reported
Type:	Not reported
Measure:	Not reported
Other:	Not reported
Date/Time:	Not reported
Year:	2000
Agency:	Sunkist
Incident Date:	8/22/200012:00:00 AM
Admin Agency:	San Bernardino County Health Department
Amount:	Not reported
Contained:	Yes
Site Type:	Industrial Plant
E Date:	Not reported
Substance:	Anhydrous Ammonia

Map ID
 Direction
 Distance
 Elevation

MAP FINDINGS

Site

Database(s)

EDR ID Number
 EPA ID Number

SUNKIST GROWERS (Continued)

S105872019

Gallons:	0.000000
Pints:	1
Unknown:	0
Substance #2:	Not reported
Substance #3:	Not reported
Evacuations:	0
Number of Injuries:	0
Number of Fatalities:	0
#1 Pipeline:	Not reported
#2 Pipeline:	Not reported
#3 Pipeline:	Not reported
#1 Vessel >= 300 Tons:	Not reported
#2 Vessel >= 300 Tons:	Not reported
#3 Vessel >= 300 Tons:	Not reported
Evacs:	Not reported
Injuries:	Not reported
Fatals:	Not reported
Comments:	Not reported
Description:	Smell of ammonia from the area of an underground pipeline. Excavating the area to find a leak if there is any.

Name:	Not reported
Address:	616 EAST SUNKIST
City,State,Zip:	ONTARIO, CA 91761
OES Incident Number:	1-0618
OES notification:	01/29/2001
OES Date:	Not reported
OES Time:	Not reported
Date Completed:	Not reported
Property Use:	Not reported
Agency Id Number:	Not reported
Agency Incident Number:	Not reported
Time Notified:	Not reported
Time Completed:	Not reported
Surrounding Area:	Not reported
Estimated Temperature:	Not reported
Property Management:	Not reported
More Than Two Substances Involved?:	Not reported
Resp Agncy Personel # Of Decontaminated:	Not reported
Responding Agency Personel # Of Injuries:	Not reported
Responding Agency Personel # Of Fatalities:	Not reported
Others Number Of Decontaminated:	Not reported
Others Number Of Injuries:	Not reported
Others Number Of Fatalities:	Not reported
Vehicle Make/year:	Not reported
Vehicle License Number:	Not reported
Vehicle State:	Not reported
Vehicle Id Number:	Not reported
CA DOT PUC/ICC Number:	Not reported
Company Name:	Not reported
Reporting Officer Name/ID:	Not reported
Report Date:	Not reported
Facility Telephone:	Not reported
Waterway Involved:	No
Waterway:	Not reported
Spill Site:	Not reported

Map ID
Direction
Distance
Elevation

MAP FINDINGS

Site

Database(s)

EDR ID Number
EPA ID Number

SUNKIST GROWERS (Continued)

S105872019

Cleanup By:	Reporting Party
Containment:	Not reported
What Happened:	Not reported
Type:	Not reported
Measure:	Not reported
Other:	Not reported
Date/Time:	Not reported
Year:	2001
Agency:	Sunkist
Incident Date:	1/29/2001 12:00:00 AM
Admin Agency:	Not reported
Amount:	Not reported
Contained:	No
Site Type:	Industrial Plant
E Date:	Not reported
Substance:	Ammonia
Unknown:	0.000000
Substance #2:	Not reported
Substance #3:	Not reported
Evacuations:	0
Number of Injuries:	0
Number of Fatalities:	0
#1 Pipeline:	Not reported
#2 Pipeline:	Not reported
#3 Pipeline:	Not reported
#1 Vessel >= 300 Tons:	Not reported
#2 Vessel >= 300 Tons:	Not reported
#3 Vessel >= 300 Tons:	Not reported
Evacs:	Not reported
Injuries:	Not reported
Fatals:	Not reported
Comments:	Not reported
Description:	Leaky valve on refrigeration unit/still leaking and under repair

Name:	Not reported
Address:	616 EAST SUNKIST ST
City,State,Zip:	ONTARIO, CA 91761
OES Incident Number:	9-4259
OES notification:	10/07/1999
OES Date:	Not reported
OES Time:	Not reported
Date Completed:	Not reported
Property Use:	Not reported
Agency Id Number:	Not reported
Agency Incident Number:	Not reported
Time Notified:	Not reported
Time Completed:	Not reported
Surrounding Area:	Not reported
Estimated Temperature:	Not reported
Property Management:	Not reported
More Than Two Substances Involved?:	Not reported
Resp Agency Personel # Of Decontaminated:	Not reported
Responding Agency Personel # Of Injuries:	Not reported
Responding Agency Personel # Of Fatalities:	Not reported
Others Number Of Decontaminated:	Not reported
Others Number Of Injuries:	Not reported

Map ID
Direction
Distance
Elevation

MAP FINDINGS

Site

Database(s)

EDR ID Number
EPA ID Number

SUNKIST GROWERS (Continued)

S105872019

Others Number Of Fatalities:	Not reported
Vehicle Make/year:	Not reported
Vehicle License Number:	Not reported
Vehicle State:	Not reported
Vehicle Id Number:	Not reported
CA DOT PUC/ICC Number:	Not reported
Company Name:	Not reported
Reporting Officer Name/ID:	Not reported
Report Date:	Not reported
Facility Telephone:	Not reported
Waterway Involved:	No
Waterway:	Not reported
Spill Site:	Not reported
Cleanup By:	Reporting Party
Containment:	Not reported
What Happened:	Not reported
Type:	Not reported
Measure:	Not reported
Other:	Not reported
Date/Time:	Not reported
Year:	1999
Agency:	Sunkist Growers
Incident Date:	10/7/199912:00:00 AM
Admin Agency:	San Bernardino County Health Department
Amount:	Not reported
Contained:	Yes
Site Type:	Merchant/Business
E Date:	Not reported
Substance:	anhydrous amonia
Gallons:	1
Unknown:	0
Substance #2:	Not reported
Substance #3:	Not reported
Evacuations:	0
Number of Injuries:	0
Number of Fatalities:	0
#1 Pipeline:	Not reported
#2 Pipeline:	Not reported
#3 Pipeline:	Not reported
#1 Vessel >= 300 Tons:	Not reported
#2 Vessel >= 300 Tons:	Not reported
#3 Vessel >= 300 Tons:	Not reported
Evacs:	Not reported
Injuries:	Not reported
Fatals:	Not reported
Comments:	Not reported
Description:	Controlled release from cold storage area
Name:	Not reported
Address:	616 EAST SUNKIST ST
City,State,Zip:	ONTARIO, CA 91761
OES Incident Number:	9-4352
OES notification:	10/13/1999
OES Date:	Not reported
OES Time:	Not reported
Date Completed:	Not reported
Property Use:	Not reported

Map ID
Direction
Distance
Elevation

MAP FINDINGS

Site

Database(s)

EDR ID Number
EPA ID Number

SUNKIST GROWERS (Continued)

S105872019

Agency Id Number:	Not reported
Agency Incident Number:	Not reported
Time Notified:	Not reported
Time Completed:	Not reported
Surrounding Area:	Not reported
Estimated Temperature:	Not reported
Property Management:	Not reported
More Than Two Substances Involved?:	Not reported
Resp Agency Personel # Of Decontaminated:	Not reported
Responding Agency Personel # Of Injuries:	Not reported
Responding Agency Personel # Of Fatalities:	Not reported
Others Number Of Decontaminated:	Not reported
Others Number Of Injuries:	Not reported
Others Number Of Fatalities:	Not reported
Vehicle Make/year:	Not reported
Vehicle License Number:	Not reported
Vehicle State:	Not reported
Vehicle Id Number:	Not reported
CA DOT PUC/ICC Number:	Not reported
Company Name:	Not reported
Reporting Officer Name/ID:	Not reported
Report Date:	Not reported
Facility Telephone:	Not reported
Waterway Involved:	No
Waterway:	Not reported
Spill Site:	Not reported
Cleanup By:	na
Containment:	Not reported
What Happened:	Not reported
Type:	Not reported
Measure:	Not reported
Other:	Not reported
Date/Time:	Not reported
Year:	1999
Agency:	Sunkist
Incident Date:	10/13/199912:00:00 AM
Admin Agency:	Not reported
Amount:	Not reported
Contained:	Yes
Site Type:	Industrial Plant
E Date:	Not reported
Substance:	Anhydrous Amonia
Gallons:	1
Unknown:	0
Substance #2:	Not reported
Substance #3:	Not reported
Evacuations:	0
Number of Injuries:	0
Number of Fatalities:	0
#1 Pipeline:	Not reported
#2 Pipeline:	Not reported
#3 Pipeline:	Not reported
#1 Vessel >= 300 Tons:	Not reported
#2 Vessel >= 300 Tons:	Not reported
#3 Vessel >= 300 Tons:	Not reported
Evacs:	Not reported
Injuries:	Not reported

Map ID
 Direction
 Distance
 Elevation

MAP FINDINGS

Site

Database(s)

EDR ID Number
 EPA ID Number

SUNKIST GROWERS (Continued)

S105872019

Fatals: Not reported
 Comments: Not reported
 Description: Small pin hole leak in condenser piping.

O159
SW
1/8-1/4
0.183 mi.
968 ft.

PRODUCTS GROUP
616 E SUNKIST ST
ONTARIO, CA 91761
Site 7 of 8 in cluster O

HIST UST **U001570071**
N/A

Relative:
Lower
Actual:
966 ft.

HIST UST:
 Name: PRODUCTS GROUP
 Address: 616 E SUNKIST ST
 City,State,Zip: ONTARIO, CA 91761
 File Number: 0002A738
 URL: <http://geotracker.waterboards.ca.gov/ustpdfs/pdf/0002A738.pdf>
 Region: STATE
 Facility ID: 00000019671
 Facility Type: Other
 Other Type: CITRUS PROCESSOR
 Contact Name: Not reported
 Telephone: 7149839811
 Owner Name: SUNKIST GROWERS, INC.
 Owner Address: P.O. BOX 7888
 Owner City,St,Zip: VAN NUYS, CA 91409
 Total Tanks: 0007

Tank Num: 001
 Container Num: 1
 Year Installed: Not reported
 Tank Capacity: 00010000
 Tank Used for: PRODUCT
 Type of Fuel: DIESEL
 Container Construction Thickness: Not reported
 Leak Detection: None

Tank Num: 002
 Container Num: 2
 Year Installed: Not reported
 Tank Capacity: 00050000
 Tank Used for: PRODUCT
 Type of Fuel: DIESEL
 Container Construction Thickness: Not reported
 Leak Detection: None

Tank Num: 003
 Container Num: 3
 Year Installed: Not reported
 Tank Capacity: 00050000
 Tank Used for: PRODUCT
 Type of Fuel: DIESEL
 Container Construction Thickness: Not reported
 Leak Detection: None

Tank Num: 004
 Container Num: 4
 Year Installed: Not reported
 Tank Capacity: 00050000

Map ID
 Direction
 Distance
 Elevation

MAP FINDINGS

Site

Database(s)

EDR ID Number
 EPA ID Number

PRODUCTS GROUP (Continued)

U001570071

Tank Used for: PRODUCT
 Type of Fuel: DIESEL
 Container Construction Thickness: Not reported
 Leak Detection: None

Tank Num: 005
 Container Num: 5
 Year Installed: Not reported
 Tank Capacity: 00001000
 Tank Used for: PRODUCT
 Type of Fuel: DIESEL
 Container Construction Thickness: 10
 Leak Detection: None

Tank Num: 006
 Container Num: 6
 Year Installed: Not reported
 Tank Capacity: 00012000
 Tank Used for: PRODUCT
 Type of Fuel: DIESEL
 Container Construction Thickness: Not reported
 Leak Detection: None

Tank Num: 007
 Container Num: 7
 Year Installed: Not reported
 Tank Capacity: 00010000
 Tank Used for: PRODUCT
 Type of Fuel: UNLEADED
 Container Construction Thickness: Not reported
 Leak Detection: None

[Click here for Geo Tracker PDF:](#)

O160
SW
1/8-1/4
0.183 mi.
968 ft.

SUNKIST
616 SUNKIST ST
ONTARIO, CA 91761
Site 8 of 8 in cluster O

LUST **S104570766**
CHMIRS **N/A**
HIST CORTESE

Relative:
Lower
Actual:
966 ft.

LUST REG 8:
 Name: SUNKIST
 Address: 616 SUNKIST ST
 City: ONTARIO
 Region: 8
 County: San Bernardino
 Regional Board: Santa Ana Region
 Facility Status: Preliminary site assessment workplan submitted
 Case Number: 083603111T
 Local Case Num: 97069
 Case Type: Soil only
 Substance: Diesel
 Qty Leaked: Not reported
 Abate Method: Not reported
 Cross Street: Not reported
 Enf Type: CLOS
 Funding: Not reported
 How Discovered: Not reported

Map ID
Direction
Distance
Elevation

MAP FINDINGS

Site

Database(s)

EDR ID Number
EPA ID Number

SUNKIST (Continued)

S104570766

How Stopped:	Not reported
Leak Cause:	Not reported
Leak Source:	Not reported
Global ID:	T0607100463
How Stopped Date:	Not reported
Enter Date:	2/10/1998
Date Confirmation of Leak Began:	Not reported
Date Preliminary Assessment Began:	Not reported
Discover Date:	11/17/1997
Enforcement Date:	Not reported
Close Date:	5/26/2000
Date Prelim Assessment Workplan Submitted:	1/1/1965
Date Pollution Characterization Began:	Not reported
Date Remediation Plan Submitted:	Not reported
Date Remedial Action Underway:	Not reported
Date Post Remedial Action Monitoring:	Not reported
Enter Date:	2/10/1998
GW Qualifies:	Not reported
Soil Qualifies:	Not reported
Operator:	Not reported
Facility Contact:	Not reported
Interim:	Not reported
Oversite Program:	LUST
Latitude:	34.0579982
Longitude:	-117.6439243
MTBE Date:	Not reported
Max MTBE GW:	Not reported
MTBE Concentration:	0
Max MTBE Soil:	Not reported
MTBE Fuel:	0
MTBE Tested:	Not Required to be Tested.
MTBE Class:	*
Staff:	CAB
Staff Initials:	BM7
Lead Agency:	Local Agency
Local Agency:	36000L
Hydr Basin #:	UPPER SANTA ANA VALL
Beneficial:	Not reported
Priority:	Not reported
Cleanup Fund Id:	Not reported
Work Suspended:	Not reported
Summary:	Not reported

CHMIRS:

Name:	Not reported
Address:	616 SUNKIST ST
City,State,Zip:	ONTARIO, CA 91761
OES Incident Number:	0-0529
OES notification:	02/04/2000
OES Date:	Not reported
OES Time:	Not reported
Date Completed:	Not reported
Property Use:	Not reported
Agency Id Number:	Not reported
Agency Incident Number:	Not reported
Time Notified:	Not reported
Time Completed:	Not reported

Map ID
Direction
Distance
Elevation

MAP FINDINGS

Site

Database(s)

EDR ID Number
EPA ID Number

SUNKIST (Continued)

S104570766

Surrounding Area:	Not reported
Estimated Temperature:	Not reported
Property Management:	Not reported
More Than Two Substances Involved?:	Not reported
Resp Agency Personel # Of Decontaminated:	Not reported
Responding Agency Personel # Of Injuries:	Not reported
Responding Agency Personel # Of Fatalities:	Not reported
Others Number Of Decontaminated:	Not reported
Others Number Of Injuries:	Not reported
Others Number Of Fatalities:	Not reported
Vehicle Make/year:	Not reported
Vehicle License Number:	Not reported
Vehicle State:	Not reported
Vehicle Id Number:	Not reported
CA DOT PUC/ICC Number:	Not reported
Company Name:	Not reported
Reporting Officer Name/ID:	Not reported
Report Date:	Not reported
Facility Telephone:	Not reported
Waterway Involved:	No
Waterway:	Not reported
Spill Site:	Not reported
Cleanup By:	Reporting Party
Containment:	Not reported
What Happened:	Not reported
Type:	Not reported
Measure:	Not reported
Other:	Not reported
Date/Time:	Not reported
Year:	2000
Agency:	Sunkist Growers
Incident Date:	2/4/2000 12:00:00 AM
Admin Agency:	San Bernardino County Health Department
Amount:	Not reported
Contained:	Yes
Site Type:	Merchant/Business
E Date:	Not reported
Substance:	Anhydrous Amonia
Gallons:	0.000000
Pints:	2
Unknown:	0
Substance #2:	Not reported
Substance #3:	Not reported
Evacuations:	0
Number of Injuries:	0
Number of Fatalities:	0
#1 Pipeline:	Not reported
#2 Pipeline:	Not reported
#3 Pipeline:	Not reported
#1 Vessel >= 300 Tons:	Not reported
#2 Vessel >= 300 Tons:	Not reported
#3 Vessel >= 300 Tons:	Not reported
Evacs:	Not reported
Injuries:	Not reported
Fatals:	Not reported
Comments:	Not reported
Description:	Release of Anhydrous Amonia due to a leaky valve.

Map ID
 Direction
 Distance
 Elevation

MAP FINDINGS

Site

Database(s)

EDR ID Number
 EPA ID Number

SUNKIST (Continued)

S104570766

HIST CORTESE:
 edr_fname: SUNKIST
 edr_fadd1: 616
 City,State,Zip: ONTARIO, CA 91761
 Region: CORTESE
 Facility County Code: 36
 Reg By: LTNKA
 Reg Id: 083603111T

U161
ENE
1/8-1/4
0.186 mi.
981 ft.

SUPPOSE U DRIVE TRUCK RENTAL SERVICE
1010 E HOLT BLVD
ONTARIO, CA 91761

RCRA NonGen / NLR

1024840574
CAL000389502

Site 1 of 3 in cluster U

Relative:
Higher
Actual:
984 ft.

RCRA NonGen / NLR:
 Date Form Received by Agency: 2013-09-17 00:00:00.0
 Handler Name: SUPPOSE U DRIVE TRUCK RENTAL SERVICE
 Handler Address: 1010 E HOLT BLVD
 Handler City,State,Zip: ONTARIO, CA 91761-1967
 EPA ID: CAL000389502
 Contact Name: EDWARD WILLEN
 Contact Address: 3809 SAN FERNANDO ROAD
 Contact City,State,Zip: GLENDALE, CA 91204
 Contact Telephone: 818-243-3151
 Contact Fax: 818-243-7968
 Contact Email: EDWILLEN@SUPPOSEUDRIVE.COM
 Contact Title: Not reported
 EPA Region: 09
 Land Type: Not reported
 Federal Waste Generator Description: Not a generator, verified
 Non-Notifier: Not reported
 Biennial Report Cycle: Not reported
 Accessibility: Not reported
 Active Site Indicator: Handler Activities
 State District Owner: Not reported
 State District: Not reported
 Mailing Address: 3809 SAN FERNANDO RD
 Mailing City,State,Zip: GLENDALE, CA 91204-0000
 Owner Name: SUPPOSE U DRIVE TRUCK RENTAL
 Owner Type: Other
 Operator Name: EDWARD WILLEN
 Operator Type: Other
 Short-Term Generator Activity: No
 Importer Activity: No
 Mixed Waste Generator: No
 Transporter Activity: No
 Transfer Facility Activity: No
 Recycler Activity with Storage: No
 Small Quantity On-Site Burner Exemption: No
 Smelting Melting and Refining Furnace Exemption: No
 Underground Injection Control: No
 Off-Site Waste Receipt: No
 Universal Waste Indicator: Yes
 Universal Waste Destination Facility: Yes
 Federal Universal Waste: No
 Active Site Fed-Reg Treatment Storage and Disposal Facility: Not reported

Map ID
 Direction
 Distance
 Elevation

MAP FINDINGS

Site

Database(s)

EDR ID Number
 EPA ID Number

SUPPOSE U DRIVE TRUCK RENTAL SERVICE (Continued)

1024840574

Active Site Converter Treatment storage and Disposal Facility:	Not reported
Active Site State-Reg Treatment Storage and Disposal Facility:	Not reported
Active Site State-Reg Handler:	---
Federal Facility Indicator:	Not reported
Hazardous Secondary Material Indicator:	N
Sub-Part K Indicator:	Not reported
Commercial TSD Indicator:	No
Treatment Storage and Disposal Type:	Not reported
2018 GPRA Permit Baseline:	Not on the Baseline
2018 GPRA Renewals Baseline:	Not on the Baseline
Permit Renewals Workload Universe:	Not reported
Permit Workload Universe:	Not reported
Permit Progress Universe:	Not reported
Post-Closure Workload Universe:	Not reported
Closure Workload Universe:	Not reported
202 GPRA Corrective Action Baseline:	No
Corrective Action Workload Universe:	No
Subject to Corrective Action Universe:	No
Non-TSDFs Where RCRA CA has Been Imposed Universe:	No
TSDFs Potentially Subject to CA Under 3004 (u)/(v) Universe:	No
TSDFs Only Subject to CA under Discretionary Auth Universe:	No
Corrective Action Priority Ranking:	No NCAPS ranking
Environmental Control Indicator:	No
Institutional Control Indicator:	No
Human Exposure Controls Indicator:	N/A
Groundwater Controls Indicator:	N/A
Operating TSDF Universe:	Not reported
Full Enforcement Universe:	Not reported
Significant Non-Complier Universe:	No
Unaddressed Significant Non-Complier Universe:	No
Addressed Significant Non-Complier Universe:	No
Significant Non-Complier With a Compliance Schedule Universe:	No
Financial Assurance Required:	Not reported
Handler Date of Last Change:	2018-09-06 17:03:06.0
Recognized Trader-Importer:	No
Recognized Trader-Exporter:	No
Importer of Spent Lead Acid Batteries:	No
Exporter of Spent Lead Acid Batteries:	No
Recycler Activity Without Storage:	No
Manifest Broker:	No
Sub-Part P Indicator:	No

Handler - Owner Operator:

Owner/Operator Indicator:	Operator
Owner/Operator Name:	EDWARD WILLEN
Legal Status:	Other
Date Became Current:	Not reported
Date Ended Current:	Not reported
Owner/Operator Address:	3809 SAN FERNANDO ROAD
Owner/Operator City,State,Zip:	GLENDALE, CA 91204
Owner/Operator Telephone:	818-243-3151
Owner/Operator Telephone Ext:	Not reported
Owner/Operator Fax:	Not reported
Owner/Operator Email:	Not reported

Owner/Operator Indicator:	Owner
---------------------------	-------

Map ID
Direction
Distance
Elevation

MAP FINDINGS

Site

Database(s)

EDR ID Number
EPA ID Number

SUPPOSE U DRIVE TRUCK RENTAL SERVICE (Continued)

1024840574

Owner/Operator Name: SUPPOSE U DRIVE TRUCK RENTAL
Legal Status: Other
Date Became Current: Not reported
Date Ended Current: Not reported
Owner/Operator Address: 3809 SAN FERNANDO RD
Owner/Operator City,State,Zip: GLENDALE, CA 91204-0000
Owner/Operator Telephone: 818-243-3151
Owner/Operator Telephone Ext: Not reported
Owner/Operator Fax: Not reported
Owner/Operator Email: Not reported

Historic Generators:

Receive Date: 2013-09-17 00:00:00.0
Handler Name: SUPPOSE U DRIVE TRUCK RENTAL SERVICE
Federal Waste Generator Description: Not a generator, verified
State District Owner: Not reported
Large Quantity Handler of Universal Waste: No
Recognized Trader Importer: No
Recognized Trader Exporter: No
Spent Lead Acid Battery Importer: No
Spent Lead Acid Battery Exporter: No
Current Record: Yes
Non Storage Recycler Activity: Not reported
Electronic Manifest Broker: Not reported

List of NAICS Codes and Descriptions:

NAICS Code: 53212
NAICS Description: TRUCK, UTILITY TRAILER, AND RV (RECREATIONAL VEHICLE) RENTAL AND LEASING

Facility Has Received Notices of Violations:

Violations: No Violations Found

Evaluation Action Summary:

Evaluations: No Evaluations Found

U162
ENE
1/8-1/4
0.186 mi.
981 ft.

SUPPOSE U DRIVE TRUCK RENTAL SERVICE
1010 E HOLT BLVD
ONTARIO, CA 91761
Site 2 of 3 in cluster U

CERS HAZ WASTE **S118234029**
CERS TANKS **N/A**
HAZNET
San Bern. Co. Permit
CERS
HWTS

Relative:
Higher

CERS HAZ WASTE:

Name: SUPPOSE U DRIVE TRUCK LEASE
Address: 1010 E HOLT BLVD
City,State,Zip: ONTARIO, CA 91761
Site ID: 72636
CERS ID: 10457551
CERS Description: Hazardous Waste Generator

CERS TANKS:

Name: SUPPOSE U DRIVE TRUCK LEASE
Address: 1010 E HOLT BLVD

Map ID
Direction
Distance
Elevation

MAP FINDINGS

Site

Database(s)

EDR ID Number
EPA ID Number

SUPPOSE U DRIVE TRUCK RENTAL SERVICE (Continued)

S118234029

City,State,Zip: ONTARIO, CA 91761
Site ID: 72636
CERS ID: 10457551
CERS Description: Aboveground Petroleum Storage

HAZNET:

Name: SUPPOSE U DRIVE TRUCK RENTAL SERVICE
Address: 1010 E HOLT BLVD
Address 2: Not reported
City,State,Zip: ONTARIO, CA 912042719
Contact: EDWARD WILLEN
Telephone: 8182433151
Mailing Name: Not reported
Mailing Address: 3809 SAN FERNANDO RD

Year: 2019
Gepaid: CAL000389502
TSD EPA ID: CAL000330453
CA Waste Code: 352 - Other organic solids
Disposal Method: H010 - Metals Recovery Including Retoring,Smelting,Chemicals,Ect
Tons: 0.70000

Year: 2019
Gepaid: CAL000389502
TSD EPA ID: CAL000330453
CA Waste Code: 352 - Other organic solids
Disposal Method: H141 - Storage, Bulking, And/Or Transfer Off Site--No
Treatment/Reovery (H010-H129) Or (H131-H135)
Tons: 0.50000

Year: 2018
Gepaid: CAL000389502
TSD EPA ID: CAL000330453
CA Waste Code: 352 - Other organic solids
Disposal Method: H141 - Storage, Bulking, And/Or Transfer Off Site--No
Treatment/Reovery (H010-H129) Or (H131-H135)
Tons: 0.80000

Year: 2018
Gepaid: CAL000389502
TSD EPA ID: CAL000330453
CA Waste Code: 352 - Other organic solids
Disposal Method: H010 - Metals Recovery Including Retoring,Smelting,Chemicals,Ect
Tons: 1.05000

Year: 2017
Gepaid: CAL000389502
TSD EPA ID: CAL000330453
CA Waste Code: 352 - Other organic solids
Disposal Method: H010 - Metals Recovery Including Retoring,Smelting,Chemicals,Ect
Tons: 1.225

Year: 2017
Gepaid: CAL000389502
TSD EPA ID: CAL000330453
CA Waste Code: 352 - Other organic solids
Disposal Method: H141 - Storage, Bulking, And/Or Transfer Off Site--No

Map ID
Direction
Distance
Elevation

MAP FINDINGS

Site

Database(s)

EDR ID Number
EPA ID Number

SUPPOSE U DRIVE TRUCK RENTAL SERVICE (Continued)

S118234029

Tons: Treatment/Reovery (H010-H129) Or (H131-H135)
0.475

Year: 2016
Gepaid: CAL000389502
TSD EPA ID: CAL000330453
CA Waste Code: 352 - Other organic solids
Disposal Method: H141 - Storage, Bulking, And/Or Transfer Off Site--No
Treatment/Reovery (H010-H129) Or (H131-H135)

Tons: 0.375

Year: 2014
Gepaid: CAL000389502
TSD EPA ID: CAT000613927
CA Waste Code: 134 - Aqueous solution with total organic residues less than 10
percent
Disposal Method: H141 - Storage, Bulking, And/Or Transfer Off Site--No
Treatment/Reovery (H010-H129) Or (H131-H135)

Tons: 0.1008

Additional Info:

Year: 2017
Gen EPA ID: CAL000389502

Shipment Date: 20171222
Creation Date: 8/3/2018 18:30:33
Receipt Date: 20171222
Manifest ID: 018255517JJK
Trans EPA ID: CAL000330453
Trans Name: CLEANTECH ENVIRONMENTAL
Trans 2 EPA ID: Not reported
Trans 2 Name: Not reported
TSD EPA ID: CAL000330453
Trans Name: CLEANTECH ENVIRONMENTAL
TSD EPA ID: Not reported
TSD EPA Alt Name: Not reported
Waste Code Description: 352 - Other organic solids
RCRA Code: Not reported
Meth Code: H010 - Metals Recovery Including Retoring,Smelting,Chemicals,Ect
Quantity Tons: 0.15
Waste Quantity: 300
Quantity Unit: P
Additional Code 1: Not reported
Additional Code 2: Not reported
Additional Code 3: Not reported
Additional Code 4: Not reported
Additional Code 5: Not reported

Shipment Date: 20171106
Creation Date: 6/20/2018 18:31:35
Receipt Date: 20171106
Manifest ID: 018042437JJK
Trans EPA ID: CAL000330453
Trans Name: CLEANTECH ENVIRONMENTAL
Trans 2 EPA ID: Not reported
Trans 2 Name: Not reported

Map ID
Direction
Distance
Elevation

MAP FINDINGS

Site

Database(s)

EDR ID Number
EPA ID Number

SUPPOSE U DRIVE TRUCK RENTAL SERVICE (Continued)

S118234029

TSDF EPA ID: CAL000330453
Trans Name: CLEANTECH ENVIRONMENTAL
TSDF Alt EPA ID: Not reported
TSDF Alt Name: Not reported
Waste Code Description: 352 - Other organic solids
RCRA Code: Not reported
Meth Code: H141 - Storage, Bulking, And/Or Transfer Off Site--No Treatment/Reovery (H010-H129) Or (H131-H135)

Quantity Tons: 0.075
Waste Quantity: 150
Quantity Unit: P
Additional Code 1: Not reported
Additional Code 2: Not reported
Additional Code 3: Not reported
Additional Code 4: Not reported
Additional Code 5: Not reported

Shipment Date: 20171106
Creation Date: 6/20/2018 18:31:35
Receipt Date: 20171106
Manifest ID: 018042437JJK
Trans EPA ID: CAL000330453
Trans Name: CLEANTECH ENVIRONMENTAL
Trans 2 EPA ID: Not reported
Trans 2 Name: Not reported
TSDF EPA ID: CAL000330453
Trans Name: CLEANTECH ENVIRONMENTAL
TSDF Alt EPA ID: Not reported
TSDF Alt Name: Not reported
Waste Code Description: 352 - Other organic solids
RCRA Code: Not reported
Meth Code: H010 - Metals Recovery Including Retoring,Smelting,Chemicals,Ect
Quantity Tons: 0.1
Waste Quantity: 200
Quantity Unit: P
Additional Code 1: Not reported
Additional Code 2: Not reported
Additional Code 3: Not reported
Additional Code 4: Not reported
Additional Code 5: Not reported

Shipment Date: 20171002
Creation Date: 6/20/2018 18:32:00
Receipt Date: 20171002
Manifest ID: 017879374JJK
Trans EPA ID: CAL000330453
Trans Name: CLEANTECH ENVIRONMENTAL
Trans 2 EPA ID: Not reported
Trans 2 Name: Not reported
TSDF EPA ID: CAL000330453
Trans Name: CLEANTECH ENVIRONMENTAL INC
TSDF Alt EPA ID: Not reported
TSDF Alt Name: Not reported
Waste Code Description: 352 - Other organic solids
RCRA Code: Not reported
Meth Code: H010 - Metals Recovery Including Retoring,Smelting,Chemicals,Ect
Quantity Tons: 0.125

Map ID
Direction
Distance
Elevation

MAP FINDINGS

Site

Database(s)

EDR ID Number
EPA ID Number

SUPPOSE U DRIVE TRUCK RENTAL SERVICE (Continued)

S118234029

Waste Quantity:	250
Quantity Unit:	P
Additional Code 1:	Not reported
Additional Code 2:	Not reported
Additional Code 3:	Not reported
Additional Code 4:	Not reported
Additional Code 5:	Not reported
Shipment Date:	20170905
Creation Date:	6/13/2018 18:30:55
Receipt Date:	20170905
Manifest ID:	017483995JJK
Trans EPA ID:	CAL000330453
Trans Name:	CLEANTECH ENVIRONMENTAL
Trans 2 EPA ID:	Not reported
Trans 2 Name:	Not reported
TSDf EPA ID:	CAL000330453
Trans Name:	CLEANTECH ENVIRONMENTAL
TSDf Alt EPA ID:	Not reported
TSDf Alt Name:	Not reported
Waste Code Description:	352 - Other organic solids
RCRA Code:	Not reported
Meth Code:	H141 - Storage, Bulking, And/Or Transfer Off Site--No Treatment/Reovery (H010-H129) Or (H131-H135)
Quantity Tons:	0.1
Waste Quantity:	200
Quantity Unit:	P
Additional Code 1:	Not reported
Additional Code 2:	Not reported
Additional Code 3:	Not reported
Additional Code 4:	Not reported
Additional Code 5:	Not reported
Shipment Date:	20170905
Creation Date:	6/13/2018 18:30:55
Receipt Date:	20170905
Manifest ID:	017483995JJK
Trans EPA ID:	CAL000330453
Trans Name:	CLEANTECH ENVIRONMENTAL
Trans 2 EPA ID:	Not reported
Trans 2 Name:	Not reported
TSDf EPA ID:	CAL000330453
Trans Name:	CLEANTECH ENVIRONMENTAL
TSDf Alt EPA ID:	Not reported
TSDf Alt Name:	Not reported
Waste Code Description:	352 - Other organic solids
RCRA Code:	Not reported
Meth Code:	H141 - Storage, Bulking, And/Or Transfer Off Site--No Treatment/Reovery (H010-H129) Or (H131-H135)
Quantity Tons:	0.1
Waste Quantity:	200
Quantity Unit:	P
Additional Code 1:	Not reported
Additional Code 2:	Not reported
Additional Code 3:	Not reported
Additional Code 4:	Not reported
Additional Code 5:	Not reported

Map ID
Direction
Distance
Elevation

MAP FINDINGS

Site

Database(s)

EDR ID Number
EPA ID Number

SUPPOSE U DRIVE TRUCK RENTAL SERVICE (Continued)

S118234029

Shipment Date: 20170905
Creation Date: 6/13/2018 18:30:55
Receipt Date: 20170905
Manifest ID: 017483995JJK
Trans EPA ID: CAL000330453
Trans Name: CLEANTECH ENVIRONMENTAL
Trans 2 EPA ID: Not reported
Trans 2 Name: Not reported
TSDf EPA ID: CAL000330453
Trans Name: CLEANTECH ENVIRONMENTAL
TSDf Alt EPA ID: Not reported
TSDf Alt Name: Not reported
Waste Code Description: 352 - Other organic solids
RCRA Code: Not reported
Meth Code: H010 - Metals Recovery Including Retoring,Smelting,Chemicals,Ect
Quantity Tons: 0.125
Waste Quantity: 250
Quantity Unit: P
Additional Code 1: Not reported
Additional Code 2: Not reported
Additional Code 3: Not reported
Additional Code 4: Not reported
Additional Code 5: Not reported

Shipment Date: 20170724
Creation Date: 6/20/2018 18:31:06
Receipt Date: 20170724
Manifest ID: 017481521JJK
Trans EPA ID: CAL000330453
Trans Name: CLEANTECH ENVIRONMENTAL
Trans 2 EPA ID: Not reported
Trans 2 Name: Not reported
TSDf EPA ID: CAL000330453
Trans Name: CLEANTECH ENVIRONMENTAL
TSDf Alt EPA ID: Not reported
TSDf Alt Name: Not reported
Waste Code Description: 352 - Other organic solids
RCRA Code: Not reported
Meth Code: H010 - Metals Recovery Including Retoring,Smelting,Chemicals,Ect
Quantity Tons: 0.225
Waste Quantity: 450
Quantity Unit: P
Additional Code 1: Not reported
Additional Code 2: Not reported
Additional Code 3: Not reported
Additional Code 4: Not reported
Additional Code 5: Not reported

Shipment Date: 20170622
Creation Date: 5/17/2018 18:31:47
Receipt Date: 20170622
Manifest ID: 017504503JJK
Trans EPA ID: CAL000330453
Trans Name: CLEANTECH ENVIRONMENTAL
Trans 2 EPA ID: Not reported
Trans 2 Name: Not reported
TSDf EPA ID: CAL000330453

Map ID
Direction
Distance
Elevation

MAP FINDINGS

Site

Database(s)

EDR ID Number
EPA ID Number

SUPPOSE U DRIVE TRUCK RENTAL SERVICE (Continued)

S118234029

Trans Name: CLEANTECH ENVIRONMENTAL
TSDF Alt EPA ID: Not reported
TSDF Alt Name: Not reported
Waste Code Description: 352 - Other organic solids
RCRA Code: Not reported
Meth Code: H141 - Storage, Bulking, And/Or Transfer Off Site--No Treatment/Reovery (H010-H129) Or (H131-H135)
Quantity Tons: 0.1
Waste Quantity: 200
Quantity Unit: P
Additional Code 1: Not reported
Additional Code 2: Not reported
Additional Code 3: Not reported
Additional Code 4: Not reported
Additional Code 5: Not reported

Shipment Date: 20170622
Creation Date: 5/17/2018 18:31:47
Receipt Date: 20170622
Manifest ID: 017504503JJK
Trans EPA ID: CAL000330453
Trans Name: CLEANTECH ENVIRONMENTAL
Trans 2 EPA ID: Not reported
Trans 2 Name: Not reported
TSDF EPA ID: CAL000330453
Trans Name: CLEANTECH ENVIRONMENTAL
TSDF Alt EPA ID: Not reported
TSDF Alt Name: Not reported
Waste Code Description: 352 - Other organic solids
RCRA Code: Not reported
Meth Code: H141 - Storage, Bulking, And/Or Transfer Off Site--No Treatment/Reovery (H010-H129) Or (H131-H135)
Quantity Tons: 0.1
Waste Quantity: 200
Quantity Unit: P
Additional Code 1: Not reported
Additional Code 2: Not reported
Additional Code 3: Not reported
Additional Code 4: Not reported
Additional Code 5: Not reported

Additional Info:
Year: 2014
Gen EPA ID: CAL000389502

Shipment Date: 20140910
Creation Date: 2/9/2015 22:15:16
Receipt Date: 20140910
Manifest ID: 004328402SKS
Trans EPA ID: TXR000081205
Trans Name: SAFETY-KLEEN SYSTEMS INC
Trans 2 EPA ID: Not reported
Trans 2 Name: Not reported
TSDF EPA ID: CAT000613927
Trans Name: SAFETY-KLEEN SYSTEMS INC
TSDF Alt EPA ID: Not reported
TSDF Alt Name: Not reported

Map ID
Direction
Distance
Elevation

MAP FINDINGS

Site

Database(s)

EDR ID Number
EPA ID Number

SUPPOSE U DRIVE TRUCK RENTAL SERVICE (Continued)

S118234029

Waste Code Description: 134 - Aqueous solution with <10% total organic residues
RCRA Code: Not reported
Meth Code: H141 - Storage, Bulking, And/Or Transfer Off Site--No Treatment/Reovery (H010-H129) Or (H131-H135)
Quantity Tons: 0.084
Waste Quantity: 20
Quantity Unit: G
Additional Code 1: Not reported
Additional Code 2: Not reported
Additional Code 3: Not reported
Additional Code 4: Not reported
Additional Code 5: Not reported

Shipment Date: 20140910
Creation Date: 2/9/2015 22:15:16
Receipt Date: 20140910
Manifest ID: 004328402SKS
Trans EPA ID: TXR000081205
Trans Name: SAFETY-KLEEN SYSTEMS INC
Trans 2 EPA ID: Not reported
Trans 2 Name: Not reported
TSDf EPA ID: CAT000613927
Trans Name: SAFETY-KLEEN SYSTEMS INC
TSDf Alt EPA ID: Not reported
TSDf Alt Name: Not reported
Waste Code Description: 134 - Aqueous solution with <10% total organic residues
RCRA Code: Not reported
Meth Code: H141 - Storage, Bulking, And/Or Transfer Off Site--No Treatment/Reovery (H010-H129) Or (H131-H135)
Quantity Tons: 0.0168
Waste Quantity: 4
Quantity Unit: G
Additional Code 1: Not reported
Additional Code 2: Not reported
Additional Code 3: Not reported
Additional Code 4: Not reported
Additional Code 5: Not reported

San Bern. Co. Permit:

Name: SUPPOSE U DRIVE TRUCK LEASE
Address: 1010 E HOLT BLVD
City,State,Zip: ONTARIO, CA 91761
Region: SAN BERNARDINO
Facility ID: FA0015136
Owner: Suppose U Drive Truck Lease
Permit Number: PT0026393
Permit Category: HAZARDOUS MATERIALS 4-10 CHEMICALS
Facility Status: ACTIVE
Expiration Date: 10/31/2020

Name: SUPPOSE U DRIVE TRUCK LEASE
Address: 1010 E HOLT BLVD
City,State,Zip: ONTARIO, CA 91761
Region: SAN BERNARDINO
Facility ID: FA0015136
Owner: Suppose U Drive Truck Lease
Permit Number: PT0026395

Map ID
Direction
Distance
Elevation

MAP FINDINGS

Site

Database(s)

EDR ID Number
EPA ID Number

SUPPOSE U DRIVE TRUCK RENTAL SERVICE (Continued)

S118234029

Permit Category: APSA 10,001-100,000 GAL FAC CAPACITY
Facility Status: ACTIVE
Expiration Date: 10/31/2020

Name: SUPPOSE U DRIVE TRUCK LEASE
Address: 1010 E HOLT BLVD
City,State,Zip: ONTARIO, CA 91761
Region: SAN BERNARDINO
Facility ID: FA0015136
Owner: Suppose U Drive Truck Lease
Permit Number: PT0026394
Permit Category: SMALL QUANTITY GENERATOR
Facility Status: ACTIVE
Expiration Date: 10/31/2020

CERS:

Name: SUPPOSE U DRIVE TRUCK LEASE
Address: 1010 E HOLT BLVD
City,State,Zip: ONTARIO, CA 91761
Site ID: 72636
CERS ID: 10457551
CERS Description: Chemical Storage Facilities

Violations:

Site ID: 72636
Site Name: Suppose U Drive Truck Lease
Violation Date: 03-17-2020
Citation: HSC 6.67 25270.4.5(a) - California Health and Safety Code, Chapter 6.67, Section(s) 25270.4.5(a)
Violation Description: Failure to regularly test liquid level sensing devices to ensure proper operation.
Violation Notes: Returned to compliance on 04/22/2020. OBSERVATION: The Veeder-Root liquid monitoring sensors are not being tested regularly. CORRECTIVE ACTION: Submit a signed statement indicating that liquid level sensing devices are regularly tested.
Violation Division: San Bernardino County Fire Department
Violation Program: APSA
Violation Source: CERS

Site ID: 72636
Site Name: Suppose U Drive Truck Lease
Violation Date: 03-17-2020
Citation: HSC 6.67 25270.4.5(a) - California Health and Safety Code, Chapter 6.67, Section(s) 25270.4.5(a)
Violation Description: "Failure to test or inspect each aboveground container for integrity based on industry standards as discussed in the SPCC Plan: 1. On a regular schedule. 2. After making material repairs. 3. Use non-destructive testing. 4. Inspect each container's supports, foundations, and outside for signs of deterioration, discharges, or accumulation of oil inside diked areas."
Violation Notes: Returned to compliance on 04/23/2020. OBSERVATION: The last documented visual inspection was on 4/30/2018. Monthly and annual visual inspections have not been conducted per cited STI SP001 standard. CORRECTIVE ACTION: Submit a signed statement indicating that tests and inspections of containers are being properly conducted on a regular schedule or after repair.
Violation Division: San Bernardino County Fire Department

Map ID
Direction
Distance
Elevation

MAP FINDINGS

Site

Database(s)

EDR ID Number
EPA ID Number

SUPPOSE U DRIVE TRUCK RENTAL SERVICE (Continued)

S118234029

Violation Program: APSA
Violation Source: CERS

Site ID: 72636
Site Name: Suppose U Drive Truck Lease
Violation Date: 03-17-2017
Citation: HSC 6.5 25250.22 - California Health and Safety Code, Chapter 6.5, Section(s) 25250.22
Violation Description: Failure to properly manage used oil and/or fuel filters in accordance with the requirements.
Violation Notes: Returned to compliance on 08/10/2017. At time of inspection observed (3) 55 gal drums and (1) 15 gal container of drained used oil filters missing the accumulation start date on the containers.
Violation Division: San Bernardino County Fire Department
Violation Program: HW
Violation Source: CERS

Site ID: 72636
Site Name: Suppose U Drive Truck Lease
Violation Date: 03-17-2020
Citation: HSC 6.95 25508(a)(3) - California Health and Safety Code, Chapter 6.95, Section(s) 25508(a)(3)
Violation Description: Failure to establish and electronically submit an adequate emergency response plan and procedures for a release or threatened release of a hazardous material.
Violation Notes: Returned to compliance on 03/19/2020. OBSERVATION: The emergency response plan submitted in CERS was incomplete. Most fields were left blank. CORRECTIVE ACTION: Submit a complete emergency response plan into the California Environmental Reporting System (CERS).
Violation Division: San Bernardino County Fire Department
Violation Program: HMRRP
Violation Source: CERS

Site ID: 72636
Site Name: Suppose U Drive Truck Lease
Violation Date: 03-17-2017
Citation: HSC 6.67 25270.4.5(a) - California Health and Safety Code, Chapter 6.67, Section(s) 25270.4.5(a)
Violation Description: Failure to provide adequate secondary containment for mobile or portable oil storage containers (excluding mobile refuelers and other non-transportation-related tank trucks) with sufficient capacity to contain the largest single compartment or container and sufficient freeboard to contain precipitation.
Violation Notes: Returned to compliance on 08/03/2017. During the inspection, observed (4) 55 gal drums of automotive transmission fluid without proper secondary containment for the portable tanks.
Violation Division: San Bernardino County Fire Department
Violation Program: APSA
Violation Source: CERS

Site ID: 72636
Site Name: Suppose U Drive Truck Lease
Violation Date: 03-17-2017
Citation: HSC 6.5 Multiple - California Health and Safety Code, Chapter 6.5, Section(s) Multiple
Violation Description: Hazardous Waste Generator Program - Operations/Maintenance - General
Violation Notes: Returned to compliance on 08/10/2017. Hazardous waste accumulation

Map ID
Direction
Distance
Elevation

MAP FINDINGS

Site

Database(s)

EDR ID Number
EPA ID Number

SUPPOSE U DRIVE TRUCK RENTAL SERVICE (Continued)

S118234029

time exceeded (CCR 66262.34(a)) At time of inspection, (2) 55 gal drums of waste coolant and (1) 55 gal drum of waste absorbent had the accumulation start date of 8/5/16. All hazardous waste shall be removed from the facility under the appropriate manifest within 90 or 180 days of accumulation. The start date begins when hazardous waste is initially placed into the drum.

Violation Division: San Bernardino County Fire Department
Violation Program: HW
Violation Source: CERS

Site ID: 72636
Site Name: Suppose U Drive Truck Lease
Violation Date: 03-17-2017
Citation: HSC 6.67 25270.4.5(a) - California Health and Safety Code, Chapter 6.67, Section(s) 25270.4.5(a)

Violation Description: Failure to discuss in the SPCC Plan procedures to test or inspect each aboveground container for integrity in accordance with industry standards: 1. On a regular schedule. 2. After material repairs are made. 3. By qualified personnel. 4. The frequency and type of testing and inspections based on container size, configuration, and design.

Violation Notes: Returned to compliance on 08/03/2017. Per the SPCC plan, there is no information documenting the industry standards used to determine the testing and inspection procedures for the aboveground containers for integrity testing. Pg 4 of the SPCC plan states G Periodic integrity testing of onsite petroleum storage tanks is conducted in accordance with agency requirements.G The SPCC plan does not go into discussing the agency requirements nor provides information regarding what is the procedure and what is covered in the periodic integrity testing.

Violation Division: San Bernardino County Fire Department
Violation Program: APSA
Violation Source: CERS

Site ID: 72636
Site Name: Suppose U Drive Truck Lease
Violation Date: 03-17-2017
Citation: HSC 6.67 25270.4.5(a) - California Health and Safety Code, Chapter 6.67, Section(s) 25270.4.5(a)

Violation Description: Failure to test or inspect each aboveground container for integrity based on industry standards discussed in the SPCC Plan: 1. On a regular schedule. 2. After making material repairs. 3. Use non-destructive testing. 4. Inspect each containerG s supports, foundations, and outside for signs of deterioration, discharges, or accumulation of oil inside diked areas.

Violation Notes: Returned to compliance on 08/03/2017. On pg 4 under Spill Prevention and Control Measures, daily inspections are to be conducted on G all onsite petroleum storage and vehicle servicing facilities to verify a lack of existing or potential petroleum leakage/discharge from each facility.G At time of inspection, there were no records available documenting that integrity testing or inspections were being conducted for the onsite petroleum storage and vehicle servicing facilities.

Violation Division: San Bernardino County Fire Department
Violation Program: APSA
Violation Source: CERS

Site ID: 72636
Site Name: Suppose U Drive Truck Lease
Violation Date: 03-17-2017

Map ID
Direction
Distance
Elevation

MAP FINDINGS

Site

Database(s)

EDR ID Number
EPA ID Number

SUPPOSE U DRIVE TRUCK RENTAL SERVICE (Continued)

S118234029

Citation: HSC 6.95 25508(a)(3) - California Health and Safety Code, Chapter 6.95, Section(s) 25508(a)(3)

Violation Description: Failure to complete and electronically submit hazardous material inventory information for all reportable hazardous materials on site at or above reportable quantities.

Violation Notes: Returned to compliance on 08/03/2017. The hazardous materials inventory submitted on 2/8/17 does not reflect what was observed on site. Hazardous materials and hazardous waste above reportable thresholds (55 gal, 500 lbs, and 200 cubic feet) such as drained used oil filters and waste absorbent were observed on site, but not included in the Business Plan inventory.

Violation Division: San Bernardino County Fire Department
Violation Program: HMRRP
Violation Source: CERS

Site ID: 72636
Site Name: Suppose U Drive Truck Lease
Violation Date: 03-17-2020

Citation: HSC 6.95 25508(a)(3) - California Health and Safety Code, Chapter 6.95, Section(s) 25508(a)(3)

Violation Description: Failure to complete and electronically submit hazardous material inventory information for all reportable hazardous materials on site at or above reportable quantities.

Violation Notes: Returned to compliance on 03/19/2020. OBSERVATION: The diesel fuel located in the shop was under reported. Waste ethylene glycol and used oil are not identified in the common name. The reported inventory claims to contain trade secret information but not trade secret disclosure form was provided. CORRECTIVE ACTION: Submit an accurate and complete hazardous materials inventory via CERS.

Violation Division: San Bernardino County Fire Department
Violation Program: HMRRP
Violation Source: CERS

Site ID: 72636
Site Name: Suppose U Drive Truck Lease
Violation Date: 03-17-2020

Citation: HSC 6.95 25508(a)(3) - California Health and Safety Code, Chapter 6.95, Section(s) 25508(a)(3)

Violation Description: Failure to complete and electronically submit a site map with all required content.

Violation Notes: Returned to compliance on 03/19/2020. OBSERVATION: The site map is missing emergency equipment, emergency shut off and evacuation site locations. CORRECTIVE ACTION: Submit an accurate and complete site map into CERS.

Violation Division: San Bernardino County Fire Department
Violation Program: HMRRP
Violation Source: CERS

Site ID: 72636
Site Name: Suppose U Drive Truck Lease
Violation Date: 03-17-2017

Citation: HSC 6.67 25270.4.5(a) - California Health and Safety Code, Chapter 6.67, Section(s) 25270.4.5(a)

Violation Description: Failure to address in the SPCC Plan the type of oil and storage capacity for each fixed container, and either the type of oil and storage capacity for each mobile or portable container, or an estimate of the potential number of mobile or portable containers, the types of

Map ID
Direction
Distance
Elevation

MAP FINDINGS

Site

Database(s)

EDR ID Number
EPA ID Number

SUPPOSE U DRIVE TRUCK RENTAL SERVICE (Continued)

S118234029

Violation Notes: oil, and anticipated storage capacities. Returned to compliance on 08/03/2017. The inventory documented on pg 3 of the SPCC plan is not reflective of what was observed on site at time of inspection. Automotive transmission fluid was not accounted for in the SPCC plan inventory.

Violation Division: San Bernardino County Fire Department
Violation Program: APSA
Violation Source: CERS

Site ID: 72636
Site Name: Suppose U Drive Truck Lease
Violation Date: 03-17-2017
Citation: HSC 6.67 25270.4.5(a) - California Health and Safety Code, Chapter 6.67, Section(s) 25270.4.5(a)

Violation Description: "Failure to prepare an SPCC Plan which fulfills all basic requirements that include: 1. The SPCC Plan must be prepared in accordance with good engineering practices. 2. Have full approval of management at a level of authority to commit the necessary resources to fully implement the SPCC Plan. 3. Prepare the SPCC Plan in writing. 4. Follow the sequence of the SPCC rule or include a cross-reference. 5. If the SPCC Plan calls for additional procedures, methods, or equipment not yet fully operational, discuss the items in separate paragraphs."

Violation Notes: Returned to compliance on 08/03/2017. Per the SPCC plan provided by the facility, a signed statement granting full approval of management at a level of authority to commit the necessary resources to fully implement the SPCC Plan was not provided. The SPCC plan shall include cross-references or follow the sequence of the SPCC rule.

Violation Division: San Bernardino County Fire Department
Violation Program: APSA
Violation Source: CERS

Site ID: 72636
Site Name: Suppose U Drive Truck Lease
Violation Date: 03-17-2017
Citation: HSC 6.67 25270.4.5(a) - California Health and Safety Code, Chapter 6.67, Section(s) 25270.4.5(a)

Violation Description: Failure to include in the SPCC Plan a prediction of the direction, rate of flow, and total quantity of oil that could be discharged for each type of major equipment failure where experience indicates a reasonable potential for equipment failure. The rate of flow is not required on a Tier I qualified facility SPCC Plan.

Violation Notes: Returned to compliance on 08/03/2017. Per the SPCC plan, there is no discharge prediction. On pg 2 under Site Description, the geographic location of the facility is documented; however the prediction of the direction, rate of flow, and total quantity of oil that could be discharged should an equipment failure occur is not covered in the SPCC plan.

Violation Division: San Bernardino County Fire Department
Violation Program: APSA
Violation Source: CERS

Site ID: 72636
Site Name: Suppose U Drive Truck Lease
Violation Date: 03-17-2017
Citation: HSC 6.5 Multiple - California Health and Safety Code, Chapter 6.5, Section(s) Multiple

Map ID
Direction
Distance
Elevation

MAP FINDINGS

Site

Database(s)

EDR ID Number
EPA ID Number

SUPPOSE U DRIVE TRUCK RENTAL SERVICE (Continued)

S118234029

Violation Description: Hazardous Waste Generator Program - Operations/Maintenance - General
Violation Notes: Returned to compliance on 08/10/2017. Failure to complete hazardous waste labels (CCR 66262.34(f)(3)) At time of inspection (1) 500 gal waste oil tank was observed on site with a hazardous waste label. However, the information on the label was covered in what appeared to be oil and unreadable. Proper labeling includes the following information: the words G Hazardous Waste,G generator name and address, hazardous properties of the waste, composition & physical state of the waste, and the accumulation start date.

Violation Division: San Bernardino County Fire Department
Violation Program: HW
Violation Source: CERS

Site ID: 72636
Site Name: Suppose U Drive Truck Lease
Violation Date: 03-17-2020
Citation: HSC 6.95 25508.2 - California Health and Safety Code, Chapter 6.95, Section(s) 25508.2

Violation Description: Failure to annually review and electronically certify that the business plan is complete and accurate on or before the annual due date.

Violation Notes: Returned to compliance on 03/19/2020. OBSERVATION: The last complete business plan submittal was on 2/21/2019. CORRECTIVE ACTION: Review and certify the business plan via CERS.

Violation Division: San Bernardino County Fire Department
Violation Program: HMRRP
Violation Source: CERS

Site ID: 72636
Site Name: Suppose U Drive Truck Lease
Violation Date: 03-17-2017
Citation: HSC 6.95 25508(a)(3) - California Health and Safety Code, Chapter 6.95, Section(s) 25508(a)(3)

Violation Description: Failure to establish and electronically submit an adequate emergency response plan and procedures for a release or threatened release of a hazardous material.

Violation Notes: Returned to compliance on 08/03/2017. The Emergency response plan submitted on 2/8/17 has the incorrect Local Unified Program Agency (UPA/CUPA) emergency response phone number. The correct phone number should be (909) 386-8425.

Violation Division: San Bernardino County Fire Department
Violation Program: HMRRP
Violation Source: CERS

Site ID: 72636
Site Name: Suppose U Drive Truck Lease
Violation Date: 03-17-2017
Citation: HSC 6.67 25270.4.5(a) - California Health and Safety Code, Chapter 6.67, Section(s) 25270.4.5(a)

Violation Description: Failure to designate person who reports to management as accountable for discharge prevention at facility.

Violation Notes: Returned to compliance on 08/03/2017. Per the SPCC plan, a person has not been designated for discharge prevention and who reports to facility management.

Violation Division: San Bernardino County Fire Department
Violation Program: APSA
Violation Source: CERS

Map ID
Direction
Distance
Elevation

MAP FINDINGS

Site

Database(s)

EDR ID Number
EPA ID Number

SUPPOSE U DRIVE TRUCK RENTAL SERVICE (Continued)

S118234029

Site ID: 72636
Site Name: Suppose U Drive Truck Lease
Violation Date: 03-17-2017
Citation: HSC 6.5 Multiple - California Health and Safety Code, Chapter 6.5, Section(s) Multiple
Violation Description: Hazardous Waste Generator Program - Operations/Maintenance - General
Violation Notes: Returned to compliance on 08/10/2017. Failure to keep hazardous waste containers closed when not in active use (CCR 66265.173(a)) At time of inspection, observed multiple open hazardous waste containers when not in use.
Violation Division: San Bernardino County Fire Department
Violation Program: HW
Violation Source: CERS

Site ID: 72636
Site Name: Suppose U Drive Truck Lease
Violation Date: 03-17-2017
Citation: HSC 6.67 25270.4.5(a) - California Health and Safety Code, Chapter 6.67, Section(s) 25270.4.5(a)
Violation Description: Failure to include in the SPCC Plan: 1. A contact list and phone numbers for the facility response coordinator, National Response Center, cleanup contractors with an agreement for response, and all Federal, State, and local agencies who must be contacted in case of a discharge 2. Information and procedures that would enable a person reporting an oil discharge to relate all information as described in 40 CFR 112.7(a)(4), unless facility submitted a Facility Response Plan.
Violation Notes: Returned to compliance on 08/03/2017. A contact list and phone number for a cleanup contractor with an agreement to responds should discharge occur is missing. The phone number for the San Bernardino County Haz Mat Division is incorrect, the number should be (909) 386-8425.
Violation Division: San Bernardino County Fire Department
Violation Program: APSA
Violation Source: CERS

Evaluation:
Eval General Type: Compliance Evaluation Inspection
Eval Date: 02-13-2014
Violations Found: No
Eval Type: Routine done by local agency
Eval Notes: Follow up from initial inspection done prior to opening.
Eval Division: San Bernardino County Fire Department
Eval Program: HMRRP
Eval Source: CERS

Eval General Type: Compliance Evaluation Inspection
Eval Date: 02-13-2014
Violations Found: No
Eval Type: Routine done by local agency
Eval Notes: Follow up inspection
Eval Division: San Bernardino County Fire Department
Eval Program: APSA
Eval Source: CERS

Eval General Type: Compliance Evaluation Inspection
Eval Date: 02-13-2014

Map ID
Direction
Distance
Elevation

MAP FINDINGS

Site

Database(s)

EDR ID Number
EPA ID Number

SUPPOSE U DRIVE TRUCK RENTAL SERVICE (Continued)

S118234029

Violations Found: No
Eval Type: Routine done by local agency
Eval Notes: Follow up inspection
Eval Division: San Bernardino County Fire Department
Eval Program: HW
Eval Source: CERS

Eval General Type: Compliance Evaluation Inspection
Eval Date: 03-17-2017
Violations Found: Yes
Eval Type: Routine done by local agency
Eval Notes: ROUTINE APSA INSPECTION
Eval Division: San Bernardino County Fire Department
Eval Program: APSA
Eval Source: CERS

Eval General Type: Compliance Evaluation Inspection
Eval Date: 03-17-2017
Violations Found: Yes
Eval Type: Routine done by local agency
Eval Notes: ROUTINE GENERATOR INSPECTION
Eval Division: San Bernardino County Fire Department
Eval Program: HW
Eval Source: CERS

Eval General Type: Compliance Evaluation Inspection
Eval Date: 03-17-2017
Violations Found: Yes
Eval Type: Routine done by local agency
Eval Notes: ROUTINE HANDLER INSPECTION
Eval Division: San Bernardino County Fire Department
Eval Program: HMRRP
Eval Source: CERS

Eval General Type: Compliance Evaluation Inspection
Eval Date: 03-17-2020
Violations Found: No
Eval Type: Routine done by local agency
Eval Notes: Not reported
Eval Division: San Bernardino County Fire Department
Eval Program: HW
Eval Source: CERS

Eval General Type: Compliance Evaluation Inspection
Eval Date: 03-17-2020
Violations Found: Yes
Eval Type: Routine done by local agency
Eval Notes: Not reported
Eval Division: San Bernardino County Fire Department
Eval Program: APSA
Eval Source: CERS

Eval General Type: Compliance Evaluation Inspection
Eval Date: 03-17-2020
Violations Found: Yes
Eval Type: Routine done by local agency
Eval Notes: Not reported

Map ID
Direction
Distance
Elevation

MAP FINDINGS

Site

Database(s)

EDR ID Number
EPA ID Number

SUPPOSE U DRIVE TRUCK RENTAL SERVICE (Continued)

S118234029

Eval Division: San Bernardino County Fire Department
Eval Program: HMRRP
Eval Source: CERS

Enforcement Action:
Site ID: 72636
Site Name: Suppose U Drive Truck Lease
Site Address: 1010 E HOLT BLVD
Site City: ONTARIO
Site Zip: 91761
Enf Action Date: 03-17-2017
Enf Action Type: Notice of Violation (Unified Program)
Enf Action Description: Notice of Violation Issued by the Inspector at the Time of Inspection
Enf Action Notes: Not reported
Enf Action Division: San Bernardino County Fire Department
Enf Action Program: APSA
Enf Action Source: CERS

Site ID: 72636
Site Name: Suppose U Drive Truck Lease
Site Address: 1010 E HOLT BLVD
Site City: ONTARIO
Site Zip: 91761
Enf Action Date: 03-17-2017
Enf Action Type: Notice of Violation (Unified Program)
Enf Action Description: Notice of Violation Issued by the Inspector at the Time of Inspection
Enf Action Notes: Not reported
Enf Action Division: San Bernardino County Fire Department
Enf Action Program: HMRRP
Enf Action Source: CERS

Site ID: 72636
Site Name: Suppose U Drive Truck Lease
Site Address: 1010 E HOLT BLVD
Site City: ONTARIO
Site Zip: 91761
Enf Action Date: 03-17-2017
Enf Action Type: Notice of Violation (Unified Program)
Enf Action Description: Notice of Violation Issued by the Inspector at the Time of Inspection
Enf Action Notes: Not reported
Enf Action Division: San Bernardino County Fire Department
Enf Action Program: HW
Enf Action Source: CERS

Coordinates:
Site ID: 72636
Facility Name: Suppose U Drive Truck Lease
Env Int Type Code: HWG
Program ID: 10457551
Coord Name: Not reported
Ref Point Type Desc: Center of a facility or station.
Latitude: 34.062660
Longitude: -117.633970

Affiliation:
Affiliation Type Desc: Document Preparer

Map ID
Direction
Distance
Elevation

MAP FINDINGS

Site

Database(s)

EDR ID Number
EPA ID Number

SUPPOSE U DRIVE TRUCK RENTAL SERVICE (Continued)

S118234029

Entity Name: Ed Willen
Entity Title: Not reported
Affiliation Address: Not reported
Affiliation City: Not reported
Affiliation State: Not reported
Affiliation Country: Not reported
Affiliation Zip: Not reported
Affiliation Phone: Not reported

Affiliation Type Desc: Environmental Contact
Entity Name: Ed Willen
Entity Title: Not reported
Affiliation Address: 3809 San Fernando Road
Affiliation City: Glendale
Affiliation State: CA
Affiliation Country: Not reported
Affiliation Zip: 91204
Affiliation Phone: Not reported

Affiliation Type Desc: Facility Mailing Address
Entity Name: Mailing Address
Entity Title: Not reported
Affiliation Address: 1010 East Holt Boulevard
Affiliation City: Ontario
Affiliation State: CA
Affiliation Country: Not reported
Affiliation Zip: 91761
Affiliation Phone: Not reported

Affiliation Type Desc: Legal Owner
Entity Name: Suppose U Drive Truck Lease
Entity Title: Not reported
Affiliation Address: 3809 San Fernando Road
Affiliation City: Glendale
Affiliation State: CA
Affiliation Country: United States
Affiliation Zip: 91204
Affiliation Phone: (818) 243-3151

Affiliation Type Desc: Operator
Entity Name: Suppose U Drive Truck Lease
Entity Title: Not reported
Affiliation Address: Not reported
Affiliation City: Not reported
Affiliation State: Not reported
Affiliation Country: Not reported
Affiliation Zip: Not reported
Affiliation Phone: (800) 404-8800

Affiliation Type Desc: Property Owner
Entity Name: SUPPOSE U DRIVE TRUCK LEASE
Entity Title: Not reported
Affiliation Address: 3809 San Fernando Road
Affiliation City: Glendale
Affiliation State: CA
Affiliation Country: United States
Affiliation Zip: 91204

Map ID
Direction
Distance
Elevation

MAP FINDINGS

Site

Database(s)

EDR ID Number
EPA ID Number

SUPPOSE U DRIVE TRUCK RENTAL SERVICE (Continued)

S118234029

Affiliation Phone: (818) 243-3151
Affiliation Type Desc: CUPA District
Entity Name: San Bernardino County Fire
Entity Title: Not reported
Affiliation Address: 620 South E Street
Affiliation City: San Bernardino
Affiliation State: CA
Affiliation Country: Not reported
Affiliation Zip: 92415-0153
Affiliation Phone: (909) 386-8401

Affiliation Type Desc: Identification Signer
Entity Name: Ed Willen
Entity Title: Compliance Manager
Affiliation Address: Not reported
Affiliation City: Not reported
Affiliation State: Not reported
Affiliation Country: Not reported
Affiliation Zip: Not reported
Affiliation Phone: Not reported

Affiliation Type Desc: Parent Corporation
Entity Name: Suppose U Drive Truck Leasing
Entity Title: Not reported
Affiliation Address: Not reported
Affiliation City: Not reported
Affiliation State: Not reported
Affiliation Country: Not reported
Affiliation Zip: Not reported
Affiliation Phone: Not reported

HWTS:

Name: SUPPOSE U DRIVE TRUCK RENTAL SERVICE
Address: 1010 E HOLT BLVD
Address 2: Not reported
City,State,Zip: ONTARIO, CA 917611967
EPA ID: CAL000389502
Inactive Date: Not reported
Create Date: 09/17/2013
Last Act Date: 07/14/2020
Mailing Name: Not reported
Mailing Address: 3809 SAN FERNANDO RD
Mailing Address 2: Not reported
Mailing City,State,Zip: GLENDALE, CA 912042719
Owner Name: SUPPOSE U DRIVE TRUCK RENTAL
Owner Address: 3809 SAN FERNANDO RD
Owner Address 2: Not reported
Owner City,State,Zip: GLENDALE, CA 912042719
Contact Name: EDWARD WILLEN
Contact Address: 3809 SAN FERNANDO ROAD
Contact Address 2: Not reported
City,State,Zip: GLENDALE, CA 91204

NAICS:

EPA ID: CAL000389502

Map ID
Direction
Distance
Elevation

MAP FINDINGS

Site

Database(s)

EDR ID Number
EPA ID Number

SUPPOSE U DRIVE TRUCK RENTAL SERVICE (Continued)

S118234029

Create Date: 2013-09-17 14:06:03.770
NAICS Code: 53212
NAICS Description: Truck, Utility Trailer, and RV (Recreational Vehicle) Rental and Leasing
Issued EPA ID Date: 2013-09-17 14:06:03.76700
Inactive Date: Not reported
Facility Name: SUPPOSE U DRIVE TRUCK RENTAL SERVICE
Facility Address: 1010 E HOLT BLVD
Facility Address 2: Not reported
Facility City: ONTARIO
Facility County: Not reported
Facility State: CA
Facility Zip: 917611967

**U163
ENE
1/8-1/4
0.186 mi.
981 ft.**

**SUPPOSE U DRIVE TRUCK LEASE
1010 E HOLT BLVD
ONTARIO, CA 91761
Site 3 of 3 in cluster U**

**AST A100425030
N/A**

**Relative:
Higher
Actual:
984 ft.**

AST:
Name: SUPPOSE U DRIVE TRUCK LEASE
Address: 1010 E HOLT BLVD
City/Zip: ONTARIO,91761
Certified Unified Program Agencies: Not reported
Owner: Suppose U Drive Truck Lease
Total Gallons: Not reported
CERSID: 10457551
Facility ID: FA0015136
Business Name: Suppose U Drive Truck Leasing
Phone: 800-404-8800
Fax: 909-986-3609
Mailing Address: 1010 East Holt Boulevard
Mailing Address City: Ontario
Mailing Address State: CA
Mailing Address Zip Code: 91761
Operator Name: Suppose U Drive Truck Lease
Operator Phone: 800-404-8800
Owner Phone: 818-243-3151
Owner Mail Address: 3809 San Fernando Road
Owner State: CA
Owner Zip Code: 91204
Owner Country: United States
Property Owner Name: Suppose U Drive Truck Lease
Property Owner Phone: 818-243-3151
Property Owner Mailing Address: 3809 San Fernando Road
Property Owner City: Glendale
Property Owner Stat : CA
Property Owner Zip Code: 91204
Property Owner Country: United States
EPAID: CAL000389502

Map ID
 Direction
 Distance
 Elevation

MAP FINDINGS

Site

Database(s)

EDR ID Number
 EPA ID Number

<p>T164 WNW 1/8-1/4 0.187 mi. 986 ft.</p>	<p>A&F FUELS INC 601 E HOLT BLVD ONTARIO, CA 91761</p>	<p>RCRA NonGen / NLR</p>	<p>1024829468 CAL000362719</p>
<p>Relative: RCRA NonGen / NLR: Higher Date Form Received by Agency: 2011-04-12 00:00:00.0 Actual: Handler Name: A&F FUELS INC 998 ft. Handler Address: 601 E HOLT BLVD Handler City,State,Zip: ONTARIO, CA 91761-1707 EPA ID: CAL000362719 Contact Name: MUHAMMED MALIK Contact Address: 601 E HOLT BLVD Contact City,State,Zip: ONTARIO, CA 91761 Contact Telephone: 909-986-3637 Contact Fax: 000-000-0000 Contact Email: ADMAILK53@HOTMAIL.COM Contact Title: Not reported EPA Region: 09 Land Type: Not reported Federal Waste Generator Description: Not a generator, verified Non-Notifier: Not reported Biennial Report Cycle: Not reported Accessibility: Not reported Active Site Indicator: Handler Activities State District Owner: Not reported State District: Not reported Mailing Address: 601 E HOLT BLVD Mailing City,State,Zip: ONTARIO, CA 91761-1707 Owner Name: A&E FUELS INC. Owner Type: Other Operator Name: MUHAMMED MALIK Operator Type: Other Short-Term Generator Activity: No Importer Activity: No Mixed Waste Generator: No Transporter Activity: No Transfer Facility Activity: No Recycler Activity with Storage: No Small Quantity On-Site Burner Exemption: No Smelting Melting and Refining Furnace Exemption: No Underground Injection Control: No Off-Site Waste Receipt: No Universal Waste Indicator: Yes Universal Waste Destination Facility: Yes Federal Universal Waste: No Active Site Fed-Reg Treatment Storage and Disposal Facility: Not reported Active Site Converter Treatment storage and Disposal Facility: Not reported Active Site State-Reg Treatment Storage and Disposal Facility: Not reported Active Site State-Reg Handler: --- Federal Facility Indicator: Not reported Hazardous Secondary Material Indicator: N Sub-Part K Indicator: Not reported Commercial TSD Indicator: No Treatment Storage and Disposal Type: Not reported 2018 GPRA Permit Baseline: Not on the Baseline 2018 GPRA Renewals Baseline: Not on the Baseline Permit Renewals Workload Universe: Not reported</p>			

Map ID
 Direction
 Distance
 Elevation

MAP FINDINGS

Site

Database(s)

EDR ID Number
 EPA ID Number

A&F FUELS INC (Continued)

1024829468

Permit Workload Universe:	Not reported
Permit Progress Universe:	Not reported
Post-Closure Workload Universe:	Not reported
Closure Workload Universe:	Not reported
202 GPRA Corrective Action Baseline:	No
Corrective Action Workload Universe:	No
Subject to Corrective Action Universe:	No
Non-TSDFs Where RCRA CA has Been Imposed Universe:	No
TSDFs Potentially Subject to CA Under 3004 (u)/(v) Universe:	No
TSDFs Only Subject to CA under Discretionary Auth Universe:	No
Corrective Action Priority Ranking:	No NCAPS ranking
Environmental Control Indicator:	No
Institutional Control Indicator:	No
Human Exposure Controls Indicator:	N/A
Groundwater Controls Indicator:	N/A
Operating TSDF Universe:	Not reported
Full Enforcement Universe:	Not reported
Significant Non-Complier Universe:	No
Unaddressed Significant Non-Complier Universe:	No
Addressed Significant Non-Complier Universe:	No
Significant Non-Complier With a Compliance Schedule Universe:	No
Financial Assurance Required:	Not reported
Handler Date of Last Change:	2018-09-05 20:34:17.0
Recognized Trader-Importer:	No
Recognized Trader-Exporter:	No
Importer of Spent Lead Acid Batteries:	No
Exporter of Spent Lead Acid Batteries:	No
Recycler Activity Without Storage:	No
Manifest Broker:	No
Sub-Part P Indicator:	No

Handler - Owner Operator:

Owner/Operator Indicator:	Owner
Owner/Operator Name:	A&E FUELS INC.
Legal Status:	Other
Date Became Current:	Not reported
Date Ended Current:	Not reported
Owner/Operator Address:	601 E HOLT BLVD
Owner/Operator City,State,Zip:	ONTARIO, CA 91761-1707
Owner/Operator Telephone:	909-986-3637
Owner/Operator Telephone Ext:	Not reported
Owner/Operator Fax:	Not reported
Owner/Operator Email:	Not reported

Owner/Operator Indicator:	Operator
Owner/Operator Name:	MUHAMMED MALIK
Legal Status:	Other
Date Became Current:	Not reported
Date Ended Current:	Not reported
Owner/Operator Address:	601 E HOLT BLVD
Owner/Operator City,State,Zip:	ONTARIO, CA 91761
Owner/Operator Telephone:	909-986-3637
Owner/Operator Telephone Ext:	Not reported
Owner/Operator Fax:	Not reported
Owner/Operator Email:	Not reported

Map ID
Direction
Distance
Elevation

MAP FINDINGS

Site

Database(s)

EDR ID Number
EPA ID Number

A&F FUELS INC (Continued)

1024829468

Historic Generators:

Receive Date: 2011-04-12 00:00:00.0
Handler Name: A&F FUELS INC
Federal Waste Generator Description: Not a generator, verified
State District Owner: Not reported
Large Quantity Handler of Universal Waste: No
Recognized Trader Importer: No
Recognized Trader Exporter: No
Spent Lead Acid Battery Importer: No
Spent Lead Acid Battery Exporter: No
Current Record: Yes
Non Storage Recycler Activity: Not reported
Electronic Manifest Broker: Not reported

List of NAICS Codes and Descriptions:

NAICS Code: 44719
NAICS Description: OTHER GASOLINE STATIONS

Facility Has Received Notices of Violations:

Violations: No Violations Found

Evaluation Action Summary:

Evaluations: No Evaluations Found

T165
WNW
1/8-1/4
0.187 mi.
986 ft.

ACE SMOG AND FUELS
601 E HOLT BLVD
ONTARIO, CA 91761
Site 4 of 10 in cluster T

UST U003937391
N/A

Relative:
Higher
Actual:
998 ft.

UST:

Name: A & H GAS
Address: 601 E HOLT BLVD
City,State,Zip: ONTARIO, CA 91761
Facility ID: 86008993
Permitting Agency: SAN BERNARDINO COUNTY
Latitude: 34.0648997
Longitude: -117.642081

Name: ACE SMOG AND FUELS
Address: 601 E HOLT BLVD
City,State,Zip: ONTARIO, CA 91761
Facility ID: FA0000021
Permitting Agency: San Bernardino County Fire Department
Latitude: 34.063667
Longitude: -117.643471

Map ID
Direction
Distance
Elevation

MAP FINDINGS

Site

Database(s) EDR ID Number
EPA ID Number

T166
WNW
1/8-1/4
0.187 mi.
986 ft.

HERMANOS #3
601 E HOLT BLVD
ONTARIO, CA 91761
Site 5 of 10 in cluster T

HIST UST U001569997
N/A

Relative:
Higher

HIST UST:

Actual:
998 ft.

Name: HERMANOS #3
Address: 601 E HOLT BLVD
City,State,Zip: ONTARIO, CA 91761
File Number: Not reported
URL: Not reported
Region: STATE
Facility ID: 00000009091
Facility Type: Gas Station
Other Type: Not reported
Contact Name: MONTRI PHUVADAKORN
Telephone: 2136664471
Owner Name: HERMANOS OIL
Owner Address: 5121 SUNSET BLVD.
Owner City,St,Zip: LOS ANGELES, CA 90027
Total Tanks: 0003

Tank Num: 001
Container Num: 1
Year Installed: Not reported
Tank Capacity: 00010000
Tank Used for: PRODUCT
Type of Fuel: UNLEADED
Container Construction Thickness: 1/4
Leak Detection: Stock Inventor

Tank Num: 002
Container Num: 2
Year Installed: Not reported
Tank Capacity: 00011000
Tank Used for: PRODUCT
Type of Fuel: REGULAR
Container Construction Thickness: 1/4
Leak Detection: Stock Inventor

Tank Num: 003
Container Num: 3
Year Installed: Not reported
Tank Capacity: 00007500
Tank Used for: PRODUCT
Type of Fuel: PREMIUM
Container Construction Thickness: 1/4
Leak Detection: Stock Inventor

Map ID
Direction
Distance
Elevation

MAP FINDINGS

Site

Database(s)

EDR ID Number
EPA ID Number

T167
WNW
1/8-1/4
0.187 mi.
986 ft.
Relative:
Higher
Actual:
998 ft.

A&F FUELS INC.
601 E HOLT BLVD
ONTARIO, CA 91761
Site 6 of 10 in cluster T

LUST **S101591599**
CERS HAZ WASTE
SWEEPS UST
HIST UST
CA FID UST
CERS TANKS
Cortese
HAZNET
San Bern. Co. Permit
CERS
HWTS
N/A

LUST:

Name: FAST FUEL SERVICE STATION
Address: 601 E HOLT BLVD
City,State,Zip: ONTARIO, CA 91764
Lead Agency: SAN BERNARDINO COUNTY
Case Type: LUST Cleanup Site
Geo Track: http://geotracker.waterboards.ca.gov/profile_report.asp?global_id=T0607100384
Global Id: T0607100384
Latitude: 34.063514
Longitude: -117.6437234
Status: Completed - Case Closed
Status Date: 03/24/2010
Case Worker: JC
RB Case Number: 083602688T
Local Agency: SAN BERNARDINO COUNTY
File Location: Local Agency
Local Case Number: 95029
Potential Media Affect: Soil
Potential Contaminants of Concern: Gasoline, MTBE / TBA / Other Fuel Oxygenates
Site History: Not reported

LUST:

Global Id: T0607100384
Contact Type: Local Agency Caseworker
Contact Name: JACKSON CRUTSINGER
Organization Name: SAN BERNARDINO COUNTY
Address: 620 SOUTH E STREET
City: SAN BERNARDINO
Email: jcrutsinger@sbcfire.org
Phone Number: Not reported

Global Id: T0607100384
Contact Type: Regional Board Caseworker
Contact Name: MIGUEL OVIEDO
Organization Name: SANTA ANA RWQCB (REGION 8)
Address: 3737 Main Street, Suite 500
City: RIVERSIDE
Email: miguel.oviedo@waterboards.ca.gov
Phone Number: 9517823238

LUST:

Global Id: T0607100384
Action Type: Other
Date: 06/20/1995
Action: Leak Reported

Global Id: T0607100384

Map ID
Direction
Distance
Elevation

MAP FINDINGS

Site

Database(s)

EDR ID Number
EPA ID Number

A&F FUELS INC. (Continued)

S101591599

Action Type: ENFORCEMENT
Date: 05/16/2003
Action: Staff Letter

Global Id: T0607100384
Action Type: ENFORCEMENT
Date: 10/29/2008
Action: Technical Correspondence / Assistance / Other

Global Id: T0607100384
Action Type: ENFORCEMENT
Date: 11/30/2009
Action: Notification - Fee Title Owners Notice

Global Id: T0607100384
Action Type: RESPONSE
Date: 12/28/2009
Action: Other Report / Document

Global Id: T0607100384
Action Type: ENFORCEMENT
Date: 03/24/2009
Action: Closure/No Further Action Letter

Global Id: T0607100384
Action Type: Other
Date: 06/16/1995
Action: Leak Discovery

Global Id: T0607100384
Action Type: REMEDIATION
Date: 03/10/2006
Action: Soil Vapor Extraction (SVE)

Global Id: T0607100384
Action Type: REMEDIATION
Date: 06/16/1995
Action: Excavation

Global Id: T0607100384
Action Type: Other
Date: 06/16/1995
Action: Leak Stopped

LUST:

Global Id: T0607100384
Status: Open - Case Begin Date
Status Date: 06/16/1995

Global Id: T0607100384
Status: Open - Site Assessment
Status Date: 06/16/1995

Global Id: T0607100384
Status: Open - Site Assessment
Status Date: 11/20/2006

Map ID
Direction
Distance
Elevation

MAP FINDINGS

Site

Database(s)

EDR ID Number
EPA ID Number

A&F FUELS INC. (Continued)

S101591599

Global Id: T0607100384
Status: Open - Remediation
Status Date: 11/03/2008

Global Id: T0607100384
Status: Completed - Case Closed
Status Date: 03/24/2010

CERS HAZ WASTE:

Name: ACE SMOG AND FUELS
Address: 601 E HOLT BLVD
City,State,Zip: ONTARIO, CA 91761
Site ID: 89529
CERS ID: 10034077
CERS Description: Hazardous Waste Generator

SWEEPS UST:

Name: P&M SERVICE STN #958
Address: 601 E HOLT BLVD
City: ONTARIO
Status: Active
Comp Number: 9091
Number: 9
Board Of Equalization: 44-020157
Referral Date: 07-28-92
Action Date: 07-28-92
Created Date: 02-29-88
Owner Tank Id: 1
SWRCB Tank Id: 36-000-009091-000001
Tank Status: A
Capacity: 10000
Active Date: 08-24-88
Tank Use: M.V. FUEL
STG: P
Content: REG UNLEADED
Number Of Tanks: 3

Name: P&M SERVICE STN #958
Address: 601 E HOLT BLVD
City: ONTARIO
Status: Active
Comp Number: 9091
Number: 9
Board Of Equalization: 44-020157
Referral Date: 07-28-92
Action Date: 07-28-92
Created Date: 02-29-88
Owner Tank Id: 2
SWRCB Tank Id: 36-000-009091-000002
Tank Status: A
Capacity: 11000
Active Date: 08-24-88
Tank Use: M.V. FUEL
STG: P
Content: LEADED

Map ID
Direction
Distance
Elevation

MAP FINDINGS

Site

Database(s)

EDR ID Number
EPA ID Number

A&F FUELS INC. (Continued)

S101591599

Number Of Tanks: Not reported

Name: P&M SERVICE STN #958
Address: 601 E HOLT BLVD
City: ONTARIO
Status: Active
Comp Number: 9091
Number: 9
Board Of Equalization: 44-020157
Referral Date: 07-28-92
Action Date: 07-28-92
Created Date: 02-29-88
Owner Tank Id: 3
SWRCB Tank Id: 36-000-009091-000003
Tank Status: A
Capacity: 7500
Active Date: 08-24-88
Tank Use: M.V. FUEL
STG: P
Content: REG UNLEADED
Number Of Tanks: Not reported

HIST UST:

Name: HERMANOS 3
Address: 601 EAST HOLT BLVD
City,State,Zip: ONTARIO, CA 91761
File Number: 00029FAD
URL: <http://geotracker.waterboards.ca.gov/ustpdfs/pdf/00029FAD.pdf>
Region: Not reported
Facility ID: Not reported
Facility Type: Not reported
Other Type: Not reported
Contact Name: Not reported
Telephone: Not reported
Owner Name: Not reported
Owner Address: Not reported
Owner City,St,Zip: Not reported
Total Tanks: Not reported

Tank Num: Not reported
Container Num: Not reported
Year Installed: Not reported
Tank Capacity: Not reported
Tank Used for: Not reported
Type of Fuel: Not reported
Container Construction Thickness: Not reported
Leak Detection: Not reported

Click here for Geo Tracker PDF:

CA FID UST:

Facility ID: 36008478
Regulated By: UTNKA
Regulated ID: 00009091
Cortese Code: Not reported
SIC Code: Not reported

Map ID
Direction
Distance
Elevation

MAP FINDINGS

Site

Database(s)

EDR ID Number
EPA ID Number

A&F FUELS INC. (Continued)

S101591599

Facility Phone: Not reported
Mail To: Not reported
Mailing Address: 12739 LAKEWOOD BLVD
Mailing Address 2: Not reported
Mailing City,St,Zip: ONTARIO 91761
Contact: Not reported
Contact Phone: Not reported
DUNs Number: Not reported
NPDES Number: Not reported
EPA ID: Not reported
Comments: Not reported
Status: Active

CERS TANKS:

Name: ACE SMOG AND FUELS
Address: 601 E HOLT BLVD
City,State,Zip: ONTARIO, CA 91761
Site ID: 89529
CERS ID: 10034077
CERS Description: Underground Storage Tank

CORTESE:

Name: FAST FUEL SERVICE STATION
Address: 601 E HOLT BLVD
City,State,Zip: ONTARIO, CA 91764
Region: CORTESE
Envirostor Id: Not reported
Global ID: T0607100384
Site/Facility Type: LUST CLEANUP SITE
Cleanup Status: COMPLETED - CASE CLOSED
Status Date: Not reported
Site Code: Not reported
Latitude: Not reported
Longitude: Not reported
Owner: Not reported
Enf Type: Not reported
Swat R: Not reported
Flag: active
Order No: Not reported
Waste Discharge System No: Not reported
Effective Date: Not reported
Region 2: Not reported
WID Id: Not reported
Solid Waste Id No: Not reported
Waste Management Uit Name: Not reported
File Name: Active Open

HAZNET:

Name: A&F FUELS INC.
Address: 601 E HOLT BLVD
Address 2: Not reported
City,State,Zip: ONTARIO, CA 91761
Contact: ELSA MURRILLO
Telephone: 9093312751
Mailing Name: Not reported
Mailing Address: 601 E HOLT BLVD

Map ID
Direction
Distance
Elevation

MAP FINDINGS

Site

Database(s)

EDR ID Number
EPA ID Number

A&F FUELS INC. (Continued)

S101591599

Year: 2017
Gepaid: CAC002913435
TSD EPA ID: CAD982444481
CA Waste Code: 352 - Other organic solids
Disposal Method: H141 - Storage, Bulking, And/Or Transfer Off Site--No Treatment/Reovery (H010-H129) Or (H131-H135)
Tons: 0.075

Year: 2017
Gepaid: CAC002913435
TSD EPA ID: CAD982444481
CA Waste Code: 343 - Unspecified organic liquid mixture
Disposal Method: H141 - Storage, Bulking, And/Or Transfer Off Site--No Treatment/Reovery (H010-H129) Or (H131-H135)
Tons: 0.51

Additional Info:

Year: 2017
Gen EPA ID: CAC002913435

Shipment Date: 20170606
Creation Date: 5/17/2018 18:31:11
Receipt Date: 20170607
Manifest ID: 016468941JJK
Trans EPA ID: CAR000172460
Trans Name: ENVIRONMENTAL LOGISTICS INC
Trans 2 EPA ID: Not reported
Trans 2 Name: Not reported
TSDf EPA ID: CAD982444481
Trans Name: FILTER RECYCLING SERVICES INC
TSDf Alt EPA ID: Not reported
TSDf Alt Name: Not reported
Waste Code Description: 352 - Other organic solids
RCRA Code: Not reported
Meth Code: H141 - Storage, Bulking, And/Or Transfer Off Site--No Treatment/Reovery (H010-H129) Or (H131-H135)
Quantity Tons: 0.075
Waste Quantity: 150
Quantity Unit: P
Additional Code 1: Not reported
Additional Code 2: Not reported
Additional Code 3: Not reported
Additional Code 4: Not reported
Additional Code 5: Not reported

Shipment Date: 20170606
Creation Date: 5/17/2018 18:31:11
Receipt Date: 20170607
Manifest ID: 016468938JJK
Trans EPA ID: CAR000172460
Trans Name: ENVIRONMENTAL LOGISTICS INC
Trans 2 EPA ID: Not reported
Trans 2 Name: Not reported
TSDf EPA ID: CAD982444481
Trans Name: FILTER RECYCLING SERVICES INC
TSDf Alt EPA ID: Not reported

Map ID
Direction
Distance
Elevation

MAP FINDINGS

Site

Database(s)

EDR ID Number
EPA ID Number

A&F FUELS INC. (Continued)

S101591599

TSDF Alt Name: Not reported
Waste Code Description: 343 - Unspecified organic liquid mixture
RCRA Code: Not reported
Meth Code: H141 - Storage, Bulking, And/Or Transfer Off Site--No Treatment/Reovery (H010-H129) Or (H131-H135)
Quantity Tons: 0.51
Waste Quantity: 150
Quantity Unit: G
Additional Code 1: Not reported
Additional Code 2: Not reported
Additional Code 3: Not reported
Additional Code 4: Not reported
Additional Code 5: Not reported

San Bern. Co. Permit:

Name: ACE SMOG AND FUELS
Address: 601 E HOLT BLVD
City,State,Zip: ONTARIO, CA 91761
Region: SAN BERNARDINO
Facility ID: FA0000021
Owner: Muhammad Malik
Permit Number: PT0002306
Permit Category: HAZMAT HANDLER, UST ONLY - PER YEAR
Facility Status: ACTIVE
Expiration Date: 10/31/2020

Name: ACE SMOG AND FUELS
Address: 601 E HOLT BLVD
City,State,Zip: ONTARIO, CA 91761
Region: SAN BERNARDINO
Facility ID: FA0000021
Owner: Muhammad Malik
Permit Number: PT0020187
Permit Category: WASTE INCIDENTAL UST OPERATION ONLY -PER YEAR
Facility Status: ACTIVE
Expiration Date: 10/31/2020

Name: ACE SMOG AND FUELS
Address: 601 E HOLT BLVD
City,State,Zip: ONTARIO, CA 91761
Region: SAN BERNARDINO
Facility ID: FA0000021
Owner: Muhammad Malik
Permit Number: PT0011854
Permit Category: REGULAR UST ANNUAL INSPECTION (PER TANK)
Facility Status: ACTIVE
Expiration Date: 10/31/2020

Name: ACE SMOG AND FUELS
Address: 601 E HOLT BLVD
City,State,Zip: ONTARIO, CA 91761
Region: SAN BERNARDINO
Facility ID: FA0000021
Owner: Muhammad Malik
Permit Number: PT0011855
Permit Category: REGULAR UST ANNUAL INSPECTION (PER TANK)
Facility Status: ACTIVE

Map ID
Direction
Distance
Elevation

MAP FINDINGS

Site

Database(s)

EDR ID Number
EPA ID Number

A&F FUELS INC. (Continued)

S101591599

Expiration Date: 10/31/2020

Name: ACE SMOG AND FUELS
Address: 601 E HOLT BLVD
City,State,Zip: ONTARIO, CA 91761
Region: SAN BERNARDINO
Facility ID: FA0000021
Owner: Muhammad Malik
Permit Number: PT0011856
Permit Category: REGULAR UST ANNUAL INSPECTION (PER TANK)
Facility Status: ACTIVE
Expiration Date: 10/31/2020

Name: BASIC AUTO REPAIR
Address: 601 E HOLT BLVD
City,State,Zip: ONTARIO, CA 91762
Region: SAN BERNARDINO
Facility ID: FA0001362
Owner: GETAHUN, HENOK
Permit Number: PT0006238
Permit Category: SPECIAL HANDLER
Facility Status: INACTIVE
Expiration Date: 11/30/2004

Name: BASIC AUTO REPAIR
Address: 601 E HOLT BLVD
City,State,Zip: ONTARIO, CA 91762
Region: SAN BERNARDINO
Facility ID: FA0001362
Owner: GETAHUN, HENOK
Permit Number: PT0006239
Permit Category: SPECIAL GENERATOR
Facility Status: INACTIVE
Expiration Date: 11/30/2004

CERS:

Name: FAST FUEL SERVICE STATION
Address: 601 E HOLT BLVD
City,State,Zip: ONTARIO, CA 91764
Site ID: 203448
CERS ID: T0607100384
CERS Description: Leaking Underground Storage Tank Cleanup Site

Affiliation:

Affiliation Type Desc: Regional Board Caseworker
Entity Name: MIGUEL OVIEDO - SANTA ANA RWQCB (REGION 8)
Entity Title: Not reported
Affiliation Address: 3737 Main Street, Suite 500
Affiliation City: RIVERSIDE
Affiliation State: CA
Affiliation Country: Not reported
Affiliation Zip: Not reported
Affiliation Phone: 9517823238

Affiliation Type Desc: Local Agency Caseworker
Entity Name: JACKSON CRUTSINGER - SAN BERNARDINO COUNTY
Entity Title: Not reported

Map ID
Direction
Distance
Elevation

MAP FINDINGS

Site

Database(s)

EDR ID Number
EPA ID Number

A&F FUELS INC. (Continued)

S101591599

Affiliation Address: 620 SOUTH E STREET
Affiliation City: SAN BERNARDINO
Affiliation State: CA
Affiliation Country: Not reported
Affiliation Zip: Not reported
Affiliation Phone: Not reported

Name: ACE SMOG AND FUELS
Address: 601 E HOLT BLVD
City,State,Zip: ONTARIO, CA 91761
Site ID: 89529
CERS ID: 10034077
CERS Description: Chemical Storage Facilities

Violations:

Site ID: 89529
Site Name: Ace Smog and Fuels
Violation Date: 03-25-2014
Citation: 23 CCR 16 2712(i) - California Code of Regulations, Title 23, Chapter 16, Section(s) 2712(i)
Violation Description: Failure to submit, obtain approval, or maintain a complete/accurate response plan.
Violation Notes: Returned to compliance on 07/03/2014. AS OF JANUARY 1, 2014 ALL UST FACILITIES MUST SUBMIT ALL UST DOCUMENTS ON LINE INTO THE CALIFORNIA ENVIRONMENTAL REPORTING SYSTEM (CERS) INCLUDING BUT NOT LIMITED TO UST MONITORING/RESPONSE PLAN, UST TANK APPLICATION WITH TANK FORMS, OWNER/OPERATOR AGREEMENT, UST D.O. STATEMENT, AND EVIDENCE OF FINANCIAL RESPONSIBILITY FOR UST SYSTEM. PREPARE AND SUBMIT UST MONITORING/RESPONSE PLANS TO THIS DEPARTMENT ON LINE THROUGH CERS WITHIN 30 DAYS.
Violation Division: San Bernardino County Fire Department
Violation Program: UST
Violation Source: CERS

Site ID: 89529
Site Name: Ace Smog and Fuels
Violation Date: 03-16-2018
Citation: HSC 6.95 25508(a)(3) - California Health and Safety Code, Chapter 6.95, Section(s) 25508(a)(3)
Violation Description: Failure to complete and electronically submit hazardous material inventory information for all reportable hazardous materials on site at or above reportable quantities.
Violation Notes: Returned to compliance on 03/20/2018. Observation: The Diesel tank information is missing from the inventory. There are a total of four 55 gallon drums used to store hazardous waste. Observed two drums in use and two empty drums. Corrective Action: Include updated amounts and information on the inventory and resubmit updates in CERS.
Violation Division: San Bernardino County Fire Department
Violation Program: HMRRP
Violation Source: CERS

Site ID: 89529
Site Name: Ace Smog and Fuels
Violation Date: 03-16-2018
Citation: HSC 6.7 Multiple - California Health and Safety Code, Chapter 6.7, Section(s) Multiple
Violation Description: UST Program -General - Must include violation description, proper

Map ID
Direction
Distance
Elevation

MAP FINDINGS

Site

Database(s)

EDR ID Number
EPA ID Number

A&F FUELS INC. (Continued)

S101591599

Violation Notes: statute and regulation citation in the "comment" section. Returned to compliance on 05/22/2018. Failure to have a written monitoring program with monitoring procedures and response plan (CHSC 25286(a)) Observation: The date of installation is missing for all USTs. The UST monitoring site plan diagram shows there are VR 208 sensors in the turbine sumps, when there are VR 205 sensors. Corrective Action: Determine UST installation dates and update the tank information. Update the site plan diagram to show the VR 205 sensors.

Violation Division: San Bernardino County Fire Department
Violation Program: UST
Violation Source: CERS

Site ID: 89529
Site Name: Ace Smog and Fuels
Violation Date: 03-16-2018
Citation: HSC 6.5 Multiple - California Health and Safety Code, Chapter 6.5, Section(s) Multiple

Violation Description: Hazardous Waste Generator Program - Administration/Documentation - General

Violation Notes: Returned to compliance on 04/20/2018. Failure to obtain an EPA ID Number (CCR 66262.12(a)) Observation: Current EPA ID number provided, CAL000362719, has been inactive since 6/30/2015. Corrective Action: Provide or obtain an active EPA ID number for this facility.

Violation Division: San Bernardino County Fire Department
Violation Program: HW
Violation Source: CERS

Site ID: 89529
Site Name: Ace Smog and Fuels
Violation Date: 03-25-2014
Citation: HSC 6.7 25286(a) - California Health and Safety Code, Chapter 6.7, Section(s) 25286(a)

Violation Description: Failure to prepare, maintain, and submit accurate CUPA UST Operating Permit Application for Facility information and/or Tank information.

Violation Notes: Returned to compliance on 07/03/2014. AS OF JANUARY 1, 2014 ALL UST FACILITIES MUST SUBMIT ALL UST DOCUMENTS ON LINE INTO THE CALIFORNIA ENVIRONMENTAL REPORTING SYSTEM (CERS) INCLUDING BUT NOT LIMITED TO UST MONITORING/RESPONSE PLAN, UST TANK APPLICATION WITH TANK FORMS, OWNER/OPERATOR AGREEMENT, UST D.O. STATEMENT, AND EVIDENCE OF FINANCIAL RESPONSIBILITY FOR UST SYSTEM. PREPARE AND SUBMIT UST PERMIT APPLICATION WITH TANK FORMS TO THIS DEPARTMENT ON LINE THROUGH CERS WITHIN 30 DAYS.

Violation Division: San Bernardino County Fire Department
Violation Program: UST
Violation Source: CERS

Site ID: 89529
Site Name: Ace Smog and Fuels
Violation Date: 03-08-2016
Citation: HSC 6.7 25299 - California Health and Safety Code, Chapter 6.7, Section(s) 25299

Violation Description: Failure to comply with one or more of the operating permit conditions.

Violation Notes: Returned to compliance on 04/25/2016. FAILSAFE FAILED WHEN TESTED DUE TO AN INOPERABLE EPCU BOARD. SUBMIT PLANS FOR REPLACEMENT OF THE INOPERABLE EPCU BOARD TO THIS DEPARTMENT WITHIN 15 DAYS.

Violation Division: San Bernardino County Fire Department

Map ID
Direction
Distance
Elevation

MAP FINDINGS

Site

Database(s)

EDR ID Number
EPA ID Number

A&F FUELS INC. (Continued)

S101591599

Violation Program: UST
Violation Source: CERS

Site ID: 89529
Site Name: Ace Smog and Fuels
Violation Date: 03-20-2020
Citation: 23 CCR 16 2712(b)(1)(F) - California Code of Regulations, Title 23, Chapter 16, Section(s) 2712(b)(1)(F)

Violation Description: "Failure to conduct secondary containment testing, or one or more of the following requirements: Perform the test of the secondary containment system upon installation, within six months of installation and every 36 months thereafter. Perform the test of a secondary containment component within 30 days of a repair or discontinuing vacuum, pressure or hydrostatic monitoring. Use a procedure that demonstrates the system works as well as at installation. Use applicable manufacturer guidelines, industry codes, engineering standard, or professional engineer approval. Performed by a certified service technician. Maintain records of secondary containment testing for 36 months."

Violation Notes: OBSERVATION: At the time of inspection, the SB989 (Secondary Containment) test had failures that were not addressed/corrected. CORRECTIVE ACTION: Submit plans and apply for a permit for SB989 corrections within 30 days.

Violation Division: San Bernardino County Fire Department
Violation Program: UST
Violation Source: CERS

Site ID: 89529
Site Name: Ace Smog and Fuels
Violation Date: 03-16-2018
Citation: HSC 6.5 Multiple - California Health and Safety Code, Chapter 6.5, Section(s) Multiple

Violation Description: Hazardous Waste Generator Program - Operations/Maintenance - General
Violation Notes: Returned to compliance on 04/24/2018. Failure to label hazardous waste containers (CCR 66262.34(f)(3)) Observation: Blank or faded hazardous waste labels observed on in-use drums, holding solid and liquid waste. Liquid drum appeared to be full. Solid drum had hoses, but not full. Corrective Action: Fill in labels with required information using permanent marker and ensure they remain legible during storage.

Violation Division: San Bernardino County Fire Department
Violation Program: HW
Violation Source: CERS

Site ID: 89529
Site Name: Ace Smog and Fuels
Violation Date: 03-25-2014
Citation: HSC 6.7 Multiple Sections - California Health and Safety Code, Chapter 6.7, Section(s) Multiple Sections

Violation Description: UST Program - Administration/Documentation - General
Violation Notes: Returned to compliance on 07/03/2014. Failure to submit a signed Designated UST Operator Statement (23 CCR 2715(a)) AS OF JANUARY 1, 2014 ALL UST FACILITIES MUST SUBMIT ALL UST DOCUMENTS ON LINE INTO THE CALIFORNIA ENVIRONMENTAL REPORTING SYSTEM (CERS) INCLUDING BUT NOT LIMITED TO UST MONITORING/RESPONSE PLAN, UST TANK APPLICATION WITH TANK FORMS, OWNER/OPERATOR AGREEMENT, UST D.O. STATEMENT, AND EVIDENCE OF FINANCIAL RESPONSIBILITY FOR UST SYSTEM. PREPARE AND SUBMIT SIGNED UST DESIGNATED OPERATOR STATEMENT TO THIS DEPARTMENT ON LINE THROUGH

Map ID
Direction
Distance
Elevation

MAP FINDINGS

Site

Database(s)

EDR ID Number
EPA ID Number

A&F FUELS INC. (Continued)

S101591599

Violation Division: CERS WITHIN 30 DAYS.
San Bernardino County Fire Department
Violation Program: UST
Violation Source: CERS

Site ID: 89529
Site Name: Ace Smog and Fuels
Violation Date: 03-25-2014
Citation: HSC 6.7 25292(e) - California Health and Safety Code, Chapter 6.7, Section(s) 25292(e)
Violation Description: Failure to install line leak detector on pressurized piping system.
Violation Notes: Returned to compliance on 07/15/2014. DIESEL MECHANICAL LINE LEAK DETECTOR FAILED DETECTING A SIMULATED 3 GALLON/HOUR LEAK RATE AT 10 PSI TEST. REPLACE FAILED MECHANICAL LINE LEAK DETECTOR IMMEDIATELY ("LIKE FOR LIKE") AND SCHEDULE A WITNESSED RETEST WITH THIS DEPARTMENT IN 15 DAYS.

Violation Division: San Bernardino County Fire Department
Violation Program: UST
Violation Source: CERS

Site ID: 89529
Site Name: Ace Smog and Fuels
Violation Date: 03-12-2015
Citation: HSC 6.75 25299.30-25299.34 - California Health and Safety Code, Chapter 6.75, Section(s) 25299.30-25299.34
Violation Description: Failure to submit and maintain complete and current Certification of Financial Responsibility or other mechanism of financial assurance.
Violation Notes: Returned to compliance on 06/18/2015. CERTIFICATE OF FINANCIAL RESPONSIBILITY (CFR) EXPIRED ON 8/22/14 ON CERS. COMPLIANCE REQUIREMENT: PROVIDE CURRENT CFR ON CERS. SUBMIT SIGNED CERTIFICATE OF COMPLIANCE WITHIN 30 DAYS.

Violation Division: San Bernardino County Fire Department
Violation Program: UST
Violation Source: CERS

Site ID: 89529
Site Name: Ace Smog and Fuels
Violation Date: 03-25-2014
Citation: HSC 6.7 29291(b) - California Health and Safety Code, Chapter 6.7, Section(s) 29291(b)
Violation Description: Failure of the UST system to be designed and constructed with a monitoring system capable of detecting the entry of the hazardous substance stored in the primary containment into the secondary containment.
Violation Notes: Returned to compliance on 07/15/2014. 87 TANK SPILL BUCKET FAILED 1 HOUR VISUAL HYDROSTATIC TEST. REPAIR/REPLACE FAILED SPILL BUCKET IMMEDIATELY AND SUBMIT WITHIN 30 DAYS TO THIS DEPARTMENT RETEST RESULTS.

Violation Division: San Bernardino County Fire Department
Violation Program: UST
Violation Source: CERS

Site ID: 89529
Site Name: Ace Smog and Fuels
Violation Date: 03-20-2020
Citation: HSC 6.7 25284.2 - California Health and Safety Code, Chapter 6.7, Section(s) 25284.2

Map ID
Direction
Distance
Elevation

MAP FINDINGS

Site

Database(s)

EDR ID Number
EPA ID Number

A&F FUELS INC. (Continued)

S101591599

Violation Description: "Failure to meet one or more of the following requirements: Install or maintain a liquid-tight spill container. Have a minimum capacity of five gallons. Have a functional drain valve or other method for the removal of liquid from the spill container. Be resistant to galvanic corrosion. Perform a tightness test at installation, every 12 months thereafter, or within 30 days after a repair to the spill container. Tested using applicable manufacturer guidelines, industry codes, engineering standards, or a method approved by a professional engineer. Tested by a certified UST service technician. Maintain records of spill containment testing for 36 months. "

Violation Notes: Returned to compliance on 03/24/2020. OBSERVATION: At the time of inspection, the spill bucket for T1 (Regular) did not pass the hydrostatic test. CORRECTIVE ACTION: Repair/Replace the spill bucket for T1 (Regular) within 30 days.

Violation Division: San Bernardino County Fire Department
Violation Program: UST
Violation Source: CERS

Site ID: 89529
Site Name: Ace Smog and Fuels
Violation Date: 03-12-2015
Citation: HSC 6.7 29291(b) - California Health and Safety Code, Chapter 6.7, Section(s) 29291(b)

Violation Description: Failure of the UST system to be designed and constructed with a monitoring system capable of detecting the entry of the hazardous substance stored in the primary containment into the secondary containment.

Violation Notes: Returned to compliance on 04/28/2015. STAND ALONE SENSORS AT UDC'S 1/2, 3/4, 7/8, 9/10 AND 11/12 FAILED TO PREVENT DISPENSER FROM DISPENSING DURING TESTING. COMPLIANCE REQUIREMENT: ENSURE PROPER FUNCTIONALITY OF SENSORS AT UDC'S. SCHEDULE REINSPECTION TO VERIFY FUNCTIONALITY OF SENSORS WITHIN 10 (TEN) DAYS. IF SENSORS CANNOT BE REPAIRED, SUBMIT SCOPE OF WORK AND REQUIRED PERMITS PRIOR TO REPLACING EXISTING SENSORS WITHIN 10 (TEN) DAYS. SUBMIT SIGNED CERTIFICATE OF COMPLIANCE WITH REQUIRED DOCUMENTATION BY 3/25/15.

Violation Division: San Bernardino County Fire Department
Violation Program: UST
Violation Source: CERS

Site ID: 89529
Site Name: Ace Smog and Fuels
Violation Date: 03-12-2015
Citation: HSC 6.7 25299 - California Health and Safety Code, Chapter 6.7, Section(s) 25299

Violation Description: Failure to comply with one or more of the operating permit conditions.

Violation Notes: Returned to compliance on 04/28/2015. STAND ALONE SENSORS AT UDC'S 1/2, 3/4, 7/8, 9/10 AND 11/12 FAILED TO PREVENT DISPENSER FROM DISPENSING DURING TESTING. COMPLIANCE REQUIREMENT: ENSURE PROPER FUNCTIONALITY OF SENSORS AT UDC'S. SCHEDULE REINSPECTION TO VERIFY FUNCTIONALITY OF SENSORS WITHIN 10 (TEN) DAYS. IF SENSORS CANNOT BE REPAIRED, SUBMIT SCOPE OF WORK AND REQUIRED PERMITS PRIOR TO REPLACING EXISTING SENSORS WITHIN 10 (TEN) DAYS. SUBMIT SIGNED CERTIFICATE OF COMPLIANCE WITH REQUIRED DOCUMENTATION BY 3/25/15.

Violation Division: San Bernardino County Fire Department
Violation Program: UST
Violation Source: CERS

Map ID
Direction
Distance
Elevation

MAP FINDINGS

Site

Database(s)

EDR ID Number
EPA ID Number

A&F FUELS INC. (Continued)

S101591599

Site ID: 89529
Site Name: Ace Smog and Fuels
Violation Date: 03-20-2020
Citation: 23 CCR 16 2641(h) - California Code of Regulations, Title 23, Chapter 16, Section(s) 2641(h)
Violation Description: Failure to have an approved UST Monitoring Plan.
Violation Notes: Returned to compliance on 03/24/2020. OBSERVATION: On the UST Monitoring Plan section on CERS, observed that all UDCG s (under dispenser containment) are monitored by Beaudreau 406 sensors and should be VR 208. CORRECTIVE ACTION: Provide the correct sensors that are monitoring the UDCG s as VR 208G s for all three tanks.
Violation Division: San Bernardino County Fire Department
Violation Program: UST
Violation Source: CERS

Site ID: 89529
Site Name: Ace Smog and Fuels
Violation Date: 03-16-2018
Citation: HSC 6.7 25284, 25286 - California Health and Safety Code, Chapter 6.7, Section(s) 25284, 25286
Violation Description: Failure to submit a complete and accurate application for a permit to operate a UST, or for renewal of the permit.
Violation Notes: Returned to compliance on 05/22/2018. Observation: BOE number provided, 44063812, returned a "not valid" result. Corrective Action: Provided or obtain a valid number for this facility.
Violation Division: San Bernardino County Fire Department
Violation Program: UST
Violation Source: CERS

Site ID: 89529
Site Name: Ace Smog and Fuels
Violation Date: 03-12-2015
Citation: HSC 6.5 Multiple Sections - California Health and Safety Code, Chapter 6.5, Section(s) Multiple Sections
Violation Description: Haz Waste Generator Program - Operations/Maintenance - General
Violation Notes: Returned to compliance on 03/12/2015. Failure to complete hazardous waste labels (CCR 66262.34(f)(3)) LABEL ON HAZARDOUS WASTE LIQUID DRUM WAS FADED. COMPLIANCE REQUIREMENT: DRUM LABEL WAS REPLACED DURING INSPECTION. VIOLATION CORRECTED DURING INSPECTION.
Violation Division: San Bernardino County Fire Department
Violation Program: HW
Violation Source: CERS

Site ID: 89529
Site Name: Ace Smog and Fuels
Violation Date: 03-12-2015
Citation: 23 CCR 16 2638 - California Code of Regulations, Title 23, Chapter 16, Section(s) 2638
Violation Description: Failure to test leak detection equipment as required every 12 months (VPH, sensor, LLD, ATG, etc.) and/or submit monitoring system certification to the CUPA within 30 days of completion of the test
Violation Notes: Returned to compliance on 03/12/2015. LAST TWO ANNUAL MONITORING CERTIFICATIONS WERE COMPLETED LATE. MARCH 9TH IS YOUR MONITORING CERTIFICATION ANNIVERSARY DATE. COMPLIANCE REQUIREMENT: ENSURE MONITORING CERTIFICATION IS COMPLETED WITHIN REQUIRED PERIOD. ENSURE NEXT YEAR'S ANNUAL MONITORING CERTIFICATION IS COMPLETED BY 3/9/16. VIOLATION CORRECTED.

Map ID
Direction
Distance
Elevation

MAP FINDINGS

Site

Database(s)

EDR ID Number
EPA ID Number

A&F FUELS INC. (Continued)

S101591599

Violation Division: San Bernardino County Fire Department
Violation Program: UST
Violation Source: CERS

Site ID: 89529
Site Name: Ace Smog and Fuels
Violation Date: 03-25-2014
Citation: HSC 6.75 25299.30-25299.34 - California Health and Safety Code, Chapter 6.75, Section(s) 25299.30-25299.34

Violation Description: Failure to submit and maintain complete and current Certification of Financial Responsibility or other mechanism of financial assurance.

Violation Notes: Returned to compliance on 07/03/2014. AS OF JANUARY 1, 2014 ALL UST FACILITIES MUST SUBMIT ALL UST DOCUMENTS ON LINE INTO THE CALIFORNIA ENVIRONMENTAL REPORTING SYSTEM (CERS) INCLUDING BUT NOT LIMITED TO UST MONITORING/RESPONSE PLAN, UST TANK APPLICATION WITH TANK FORMS, OWNER/OPERATOR AGREEMENT, UST D.O. STATEMENT, AND EVIDENCE OF FINANCIAL RESPONSIBILITY FOR UST SYSTEM. PREPARE AND SUBMIT UST EVIDENCE OF FINANCIAL RESPONSIBILITY TO THIS DEPARTMENT ON LINE THROUGH CERS WITHIN 30 DAYS.

Violation Division: San Bernardino County Fire Department
Violation Program: UST
Violation Source: CERS

Site ID: 89529
Site Name: Ace Smog and Fuels
Violation Date: 03-08-2016
Citation: 23 CCR 16 2643 - California Code of Regulations, Title 23, Chapter 16, Section(s) 2643

Violation Description: Failure to demonstrate to the CUPA that the method approved to monitor the tank meets the monitoring methods set forth in 2643(f).

Violation Notes: Returned to compliance on 04/25/2016. FAILSAFE FAILED WHEN TESTED DUE TO AN INOPERABLE EPCU BOARD. SUBMIT PLANS FOR REPLACEMENT OF THE INOPERABLE EPCU BOARD TO THIS DEPARTMENT WITHIN 15 DAYS.

Violation Division: San Bernardino County Fire Department
Violation Program: UST
Violation Source: CERS

Evaluation:

Eval General Type: Compliance Evaluation Inspection
Eval Date: 03-06-2017
Violations Found: No
Eval Type: Routine done by local agency
Eval Notes: ANNUAL UST INSPECTION AND CERS REVIEW
Eval Division: San Bernardino County Fire Department
Eval Program: UST
Eval Source: CERS

Eval General Type: Compliance Evaluation Inspection
Eval Date: 03-06-2017
Violations Found: No
Eval Type: Routine done by local agency
Eval Notes: HAZMAT HANDLER INSPECTION UST ONLY
Eval Division: San Bernardino County Fire Department
Eval Program: HMRRP
Eval Source: CERS

Eval General Type: Compliance Evaluation Inspection

Map ID
Direction
Distance
Elevation

MAP FINDINGS

Site

Database(s)

EDR ID Number
EPA ID Number

A&F FUELS INC. (Continued)

S101591599

Eval Date: 03-08-2016
Violations Found: No
Eval Type: Routine done by local agency
Eval Notes: HAZARDOUS MATERIALS INSPECTION - UST ONLY
Eval Division: San Bernardino County Fire Department
Eval Program: HMRRP
Eval Source: CERS

Eval General Type: Compliance Evaluation Inspection
Eval Date: 03-08-2016
Violations Found: Yes
Eval Type: Routine done by local agency
Eval Notes: UST ANNUAL INSPECTION WITH MONITORING SYSTEM CERTIFICATION.
Eval Division: San Bernardino County Fire Department
Eval Program: UST
Eval Source: CERS

Eval General Type: Compliance Evaluation Inspection
Eval Date: 03-12-2015
Violations Found: No
Eval Type: Routine done by local agency
Eval Notes: HAZARDOUS MATERIALS HANDLER- UST ONLY
Eval Division: San Bernardino County Fire Department
Eval Program: HMRRP
Eval Source: CERS

Eval General Type: Compliance Evaluation Inspection
Eval Date: 03-12-2015
Violations Found: Yes
Eval Type: Routine done by local agency
Eval Notes: ANNUAL MONITORING CERTIFICATION
Eval Division: San Bernardino County Fire Department
Eval Program: UST
Eval Source: CERS

Eval General Type: Compliance Evaluation Inspection
Eval Date: 03-12-2015
Violations Found: Yes
Eval Type: Routine done by local agency
Eval Notes: WASTE INCIDENTAL TO UST ONLY INSPECTION
Eval Division: San Bernardino County Fire Department
Eval Program: HW
Eval Source: CERS

Eval General Type: Compliance Evaluation Inspection
Eval Date: 03-12-2019
Violations Found: No
Eval Type: Routine done by local agency
Eval Notes: Not reported
Eval Division: San Bernardino County Fire Department
Eval Program: UST
Eval Source: CERS

Eval General Type: Other/Unknown
Eval Date: 03-12-2019
Violations Found: No
Eval Type: Other, not routine, done by local agency

Map ID
Direction
Distance
Elevation

MAP FINDINGS

Site

Database(s)

EDR ID Number
EPA ID Number

A&F FUELS INC. (Continued)

S101591599

Eval Notes: SB 989 TESTING - WITNESS THE SETUP AND HYDROSTATIC TESTING FOR UDC
Eval Division: San Bernardino County Fire Department
Eval Program: UST
Eval Source: CERS

Eval General Type: Compliance Evaluation Inspection
Eval Date: 03-16-2018
Violations Found: Yes
Eval Type: Routine done by local agency
Eval Notes: Not reported
Eval Division: San Bernardino County Fire Department
Eval Program: HMRRP
Eval Source: CERS

Eval General Type: Compliance Evaluation Inspection
Eval Date: 03-16-2018
Violations Found: Yes
Eval Type: Routine done by local agency
Eval Notes: Not reported
Eval Division: San Bernardino County Fire Department
Eval Program: HW
Eval Source: CERS

Eval General Type: Compliance Evaluation Inspection
Eval Date: 03-16-2018
Violations Found: Yes
Eval Type: Routine done by local agency
Eval Notes: Not reported
Eval Division: San Bernardino County Fire Department
Eval Program: UST
Eval Source: CERS

Eval General Type: Compliance Evaluation Inspection
Eval Date: 03-20-2020
Violations Found: Yes
Eval Type: Routine done by local agency
Eval Notes: On-site to conduct an Annual Underground Storage Tank (UST) inspection. Inspection was conducted during the annual monitoring certification testing.
Eval Division: San Bernardino County Fire Department
Eval Program: UST
Eval Source: CERS

Eval General Type: Compliance Evaluation Inspection
Eval Date: 03-25-2014
Violations Found: Yes
Eval Type: Routine done by local agency
Eval Notes: UST ANNUAL INSPECTION WITH MONITORING SYSTEM CERTIFICATION.
Eval Division: San Bernardino County Fire Department
Eval Program: UST
Eval Source: CERS

Eval General Type: Other/Unknown
Eval Date: 04-28-2015
Violations Found: No
Eval Type: Other, not routine, done by local agency
Eval Notes: REINSPECTION FOR ANNUAL MONITORING CERTIFICATION INSPECTION CONDUCTED

Map ID
Direction
Distance
Elevation

MAP FINDINGS

Site

Database(s)

EDR ID Number
EPA ID Number

A&F FUELS INC. (Continued)

S101591599

3/12/15
Eval Division: San Bernardino County Fire Department
Eval Program: UST
Eval Source: CERS

Eval General Type: Other/Unknown
Eval Date: 07-15-2014
Violations Found: No
Eval Type: Other, not routine, done by local agency
Eval Notes: REINSPECTION
Eval Division: San Bernardino County Fire Department
Eval Program: UST
Eval Source: CERS

Eval General Type: Other/Unknown
Eval Date: 09-23-2019
Violations Found: No
Eval Type: Other, not routine, done by local agency
Eval Notes: On-site to conduct a final plan check inspection for a dispenser replacement, UDC sensor replacement and VR software upgrade.
San Bernardino County Fire Department
Eval Division: San Bernardino County Fire Department
Eval Program: UST
Eval Source: CERS

Enforcement Action:
Site ID: 89529
Site Name: Ace Smog and Fuels
Site Address: 601 E HOLT BLVD
Site City: ONTARIO
Site Zip: 91761
Enf Action Date: 03-08-2016
Enf Action Type: Notice of Violation (Unified Program)
Enf Action Description: Notice of Violation Issued by the Inspector at the Time of Inspection
Enf Action Notes: Not reported
Enf Action Division: San Bernardino County Fire Department
Enf Action Program: UST
Enf Action Source: CERS

Site ID: 89529
Site Name: Ace Smog and Fuels
Site Address: 601 E HOLT BLVD
Site City: ONTARIO
Site Zip: 91761
Enf Action Date: 03-12-2015
Enf Action Type: Notice of Violation (Unified Program)
Enf Action Description: Notice of Violation Issued by the Inspector at the Time of Inspection
Enf Action Notes: Not reported
Enf Action Division: San Bernardino County Fire Department
Enf Action Program: HW
Enf Action Source: CERS

Site ID: 89529
Site Name: Ace Smog and Fuels
Site Address: 601 E HOLT BLVD
Site City: ONTARIO
Site Zip: 91761
Enf Action Date: 03-12-2015

Map ID
Direction
Distance
Elevation

MAP FINDINGS

Site

Database(s)

EDR ID Number
EPA ID Number

A&F FUELS INC. (Continued)

S101591599

Enf Action Type: Notice of Violation (Unified Program)
Enf Action Description: Notice of Violation Issued by the Inspector at the Time of Inspection
Enf Action Notes: Not reported
Enf Action Division: San Bernardino County Fire Department
Enf Action Program: UST
Enf Action Source: CERS

Site ID: 89529
Site Name: Ace Smog and Fuels
Site Address: 601 E HOLT BLVD
Site City: ONTARIO
Site Zip: 91761
Enf Action Date: 03-25-2014
Enf Action Type: Notice of Violation (Unified Program)
Enf Action Description: Notice of Violation Issued by the Inspector at the Time of Inspection
Enf Action Notes: Not reported
Enf Action Division: San Bernardino County Fire Department
Enf Action Program: UST
Enf Action Source: CERS

Coordinates:

Site ID: 89529
Facility Name: Ace Smog and Fuels
Env Int Type Code: HWG
Program ID: 10034077
Coord Name: Not reported
Ref Point Type Desc: Unknown
Latitude: 34.063663
Longitude: -117.643456

Affiliation:

Affiliation Type Desc: Document Preparer
Entity Name: Dawn Harkey
Entity Title: Not reported
Affiliation Address: Not reported
Affiliation City: Not reported
Affiliation State: Not reported
Affiliation Country: Not reported
Affiliation Zip: Not reported
Affiliation Phone: Not reported

Affiliation Type Desc: Identification Signer
Entity Name: MUHAMMAD MALIK
Entity Title: OWNER
Affiliation Address: Not reported
Affiliation City: Not reported
Affiliation State: Not reported
Affiliation Country: Not reported
Affiliation Zip: Not reported
Affiliation Phone: Not reported

Affiliation Type Desc: UST Permit Applicant
Entity Name: Muhammad Malik
Entity Title: Owner
Affiliation Address: Not reported
Affiliation City: Not reported

Map ID
Direction
Distance
Elevation

MAP FINDINGS

Site

Database(s)

EDR ID Number
EPA ID Number

A&F FUELS INC. (Continued)

S101591599

Affiliation State: Not reported
Affiliation Country: Not reported
Affiliation Zip: Not reported
Affiliation Phone: (909) 986-3637

Affiliation Type Desc: UST Property Owner Name
Entity Name: Elia Tawil Trust
Entity Title: Not reported
Affiliation Address: 601 E. Holt Blvd.
Affiliation City: Ontario
Affiliation State: CA
Affiliation Country: United States
Affiliation Zip: 91761
Affiliation Phone: (909) 986-3637

Affiliation Type Desc: Operator
Entity Name: Muhammad Malik
Entity Title: Not reported
Affiliation Address: Not reported
Affiliation City: Not reported
Affiliation State: Not reported
Affiliation Country: Not reported
Affiliation Zip: Not reported
Affiliation Phone: (909) 986-3637

Affiliation Type Desc: UST Tank Operator
Entity Name: Elia Tawil Trust
Entity Title: Not reported
Affiliation Address: 601 E. Holt Blvd.
Affiliation City: Ontario
Affiliation State: CA
Affiliation Country: United States
Affiliation Zip: 91761
Affiliation Phone: (909) 986-3637

Affiliation Type Desc: UST Tank Owner
Entity Name: Elia Tawil Trust
Entity Title: Not reported
Affiliation Address: 601 E. Holt Blvd.
Affiliation City: Ontario
Affiliation State: CA
Affiliation Country: United States
Affiliation Zip: 91761
Affiliation Phone: (909) 986-3637

Affiliation Type Desc: CUPA District
Entity Name: San Bernardino County Fire
Entity Title: Not reported
Affiliation Address: 620 South E Street
Affiliation City: San Bernardino
Affiliation State: CA
Affiliation Country: Not reported
Affiliation Zip: 92415-0153
Affiliation Phone: (909) 386-8401

Affiliation Type Desc: Legal Owner
Entity Name: Muhammad Malik

Map ID
Direction
Distance
Elevation

MAP FINDINGS

Site

Database(s)

EDR ID Number
EPA ID Number

A&F FUELS INC. (Continued)

S101591599

Entity Title: Not reported
Affiliation Address: 601 E HOLT BLVD
Affiliation City: ONTARIO
Affiliation State: CA
Affiliation Country: United States
Affiliation Zip: 91761
Affiliation Phone: (909) 986-3637

Affiliation Type Desc: Parent Corporation
Entity Name: H & F FUELS
Entity Title: Not reported
Affiliation Address: Not reported
Affiliation City: Not reported
Affiliation State: Not reported
Affiliation Country: Not reported
Affiliation Zip: Not reported
Affiliation Phone: Not reported

Affiliation Type Desc: Environmental Contact
Entity Name: MUHAMMAND MALIK
Entity Title: Not reported
Affiliation Address: 601 E HOLT AVE
Affiliation City: ONTARIO
Affiliation State: CA
Affiliation Country: Not reported
Affiliation Zip: 91761
Affiliation Phone: Not reported

Affiliation Type Desc: Facility Mailing Address
Entity Name: Mailing Address
Entity Title: Not reported
Affiliation Address: 601 EAST HOLT BLVD
Affiliation City: ONTARIO
Affiliation State: CA
Affiliation Country: Not reported
Affiliation Zip: 91761
Affiliation Phone: Not reported

HWTS:

Name: A&F FUELS INC.
Address: 601 E HOLT BLVD
Address 2: Not reported
City,State,Zip: ONTARIO, CA 91761
EPA ID: CAC002913435
Inactive Date: 09/06/2017
Create Date: 06/06/2017
Last Act Date: 09/06/2017
Mailing Name: Not reported
Mailing Address: 601 E HOLT BLVD
Mailing Address 2: Not reported
Mailing City,State,Zip: ONTARIO, CA 91761
Owner Name: MUHAMMED MALIK
Owner Address: 601 E HOLT BLVD
Owner Address 2: Not reported
Owner City,State,Zip: ONTARIO, CA 91761
Contact Name: ELSA MURRILLO

Map ID
 Direction
 Distance
 Elevation

MAP FINDINGS

Site

Database(s)

EDR ID Number
 EPA ID Number

A&F FUELS INC. (Continued)

S101591599

Contact Address: 601 E HOLT BLVD
 Contact Address 2: Not reported
 City,State,Zip: ONTARIO, CA 91761

**T168
 WNW
 1/8-1/4
 0.187 mi.
 986 ft.**

P&M SERVICE STATIONS #958

**601 E HOLT BLVD
 ONTARIO, CA 91762**

**HIST UST U001570151
 N/A**

Site 7 of 10 in cluster T

**Relative:
 Higher
 Actual:
 998 ft.**

HIST UST:
 Name: P&M SERVICE STATIONS #958
 Address: 601 E HOLT BLVD
 City,State,Zip: ONTARIO, CA 91762
 File Number: Not reported
 URL: Not reported
 Region: STATE
 Facility ID: 00000064733
 Facility Type: Gas Station
 Other Type: Not reported
 Contact Name: Not reported
 Telephone: 2139275339
 Owner Name: P&M SERVICE STATIONS
 Owner Address: 12739 LAKEWOOD BLVD
 Owner City,St,Zip: DOWNEY, CA 90242
 Total Tanks: 0003

Tank Num: 001
 Container Num: 958-1
 Year Installed: Not reported
 Tank Capacity: 00010000
 Tank Used for: PRODUCT
 Type of Fuel: REGULAR
 Container Construction Thickness: Not reported
 Leak Detection: Stock Inventor

Tank Num: 002
 Container Num: 958-2
 Year Installed: Not reported
 Tank Capacity: 00007500
 Tank Used for: PRODUCT
 Type of Fuel: PREMIUM
 Container Construction Thickness: Not reported
 Leak Detection: Stock Inventor

Tank Num: 003
 Container Num: 958-3
 Year Installed: Not reported
 Tank Capacity: 00010000
 Tank Used for: PRODUCT
 Type of Fuel: UNLEADED
 Container Construction Thickness: Not reported
 Leak Detection: Stock Inventor

Map ID
 Direction
 Distance
 Elevation

MAP FINDINGS

Site

Database(s)

EDR ID Number
 EPA ID Number

T169 **PANDM SERVECE STATIONS 958**
WNW **601 E HOLT**
1/8-1/4 **ONTARIO, CA 91762**
0.187 mi.
986 ft. **Site 8 of 10 in cluster T**

HIST UST **S112862035**
N/A

Relative:
Higher

HIST UST:

Actual:
998 ft.

Name:	PANDM SERVECE STATIONS 958
Address:	601 E HOLT
City,State,Zip:	ONTARIO, CA 91762
File Number:	0001F84D
URL:	http://geotracker.waterboards.ca.gov/ustpdfs/pdf/0001F84D.pdf
Region:	Not reported
Facility ID:	Not reported
Facility Type:	Not reported
Other Type:	Not reported
Contact Name:	Not reported
Telephone:	Not reported
Owner Name:	Not reported
Owner Address:	Not reported
Owner City,St,Zip:	Not reported
Total Tanks:	Not reported
Tank Num:	Not reported
Container Num:	Not reported
Year Installed:	Not reported
Tank Capacity:	Not reported
Tank Used for:	Not reported
Type of Fuel:	Not reported
Container Construction Thickness:	Not reported
Leak Detection:	Not reported

[Click here for Geo Tracker PDF:](#)

R170 **SUNKIST GROWERS INC**
South **760 E SUNKIST ST**
1/8-1/4 **ONTARIO, CA 91761**
0.187 mi.
987 ft. **Site 3 of 4 in cluster R**

RCRA-SQG **1000271014**
CERS HAZ WASTE **CAD981572712**
HAZNET
San Bern. Co. Permit
CIWQS
CERS
HWTS

Relative:
Lower

RCRA-SQG:

Actual:
962 ft.

Date Form Received by Agency:	1996-09-01 00:00:00.0
Handler Name:	SUNKIST GROWERS INC
Handler Address:	760 E SUNKIST ST
Handler City,State,Zip:	ONTARIO, CA 91761
EPA ID:	CAD981572712
Contact Name:	Not reported
Contact Address:	Not reported
Contact City,State,Zip:	Not reported
Contact Telephone:	Not reported
Contact Fax:	Not reported
Contact Email:	Not reported
Contact Title:	Not reported
EPA Region:	09
Land Type:	Not reported
Federal Waste Generator Description:	Small Quantity Generator
Non-Notifier:	Not reported
Biennial Report Cycle:	Not reported

Map ID
 Direction
 Distance
 Elevation

MAP FINDINGS

Site

Database(s)

EDR ID Number
 EPA ID Number

SUNKIST GROWERS INC (Continued)

1000271014

Accessibility:	Not reported
Active Site Indicator:	Handler Activities
State District Owner:	CA
State District:	4
Mailing Address:	PO BOX 3720
Mailing City, State, Zip:	ONTARIO, CA 91761
Owner Name:	Not reported
Owner Type:	Not reported
Operator Name:	NOT REQUIRED
Operator Type:	Private
Short-Term Generator Activity:	No
Importer Activity:	No
Mixed Waste Generator:	No
Transporter Activity:	No
Transfer Facility Activity:	No
Recycler Activity with Storage:	No
Small Quantity On-Site Burner Exemption:	No
Smelting Melting and Refining Furnace Exemption:	No
Underground Injection Control:	No
Off-Site Waste Receipt:	No
Universal Waste Indicator:	No
Universal Waste Destination Facility:	No
Federal Universal Waste:	No
Active Site Fed-Reg Treatment Storage and Disposal Facility:	Not reported
Active Site Converter Treatment storage and Disposal Facility:	Not reported
Active Site State-Reg Treatment Storage and Disposal Facility:	Not reported
Active Site State-Reg Handler:	---
Federal Facility Indicator:	Not reported
Hazardous Secondary Material Indicator:	NN
Sub-Part K Indicator:	Not reported
Commercial TSD Indicator:	No
Treatment Storage and Disposal Type:	Not reported
2018 GPRA Permit Baseline:	Not on the Baseline
2018 GPRA Renewals Baseline:	Not on the Baseline
Permit Renewals Workload Universe:	Not reported
Permit Workload Universe:	Not reported
Permit Progress Universe:	Not reported
Post-Closure Workload Universe:	Not reported
Closure Workload Universe:	Not reported
202 GPRA Corrective Action Baseline:	No
Corrective Action Workload Universe:	No
Subject to Corrective Action Universe:	No
Non-TSDs Where RCRA CA has Been Imposed Universe:	No
TSDs Potentially Subject to CA Under 3004 (u)/(v) Universe:	No
TSDs Only Subject to CA under Discretionary Auth Universe:	No
Corrective Action Priority Ranking:	No NCAPS ranking
Environmental Control Indicator:	No
Institutional Control Indicator:	No
Human Exposure Controls Indicator:	N/A
Groundwater Controls Indicator:	N/A
Operating TSDF Universe:	Not reported
Full Enforcement Universe:	Not reported
Significant Non-Complier Universe:	No
Unaddressed Significant Non-Complier Universe:	No
Addressed Significant Non-Complier Universe:	No
Significant Non-Complier With a Compliance Schedule Universe:	No
Financial Assurance Required:	Not reported

Map ID
Direction
Distance
Elevation

MAP FINDINGS

Site

Database(s)

EDR ID Number
EPA ID Number

SUNKIST GROWERS INC (Continued)

1000271014

Handler Date of Last Change: 2002-06-27 03:25:36.0
Recognized Trader-Importer: No
Recognized Trader-Exporter: No
Importer of Spent Lead Acid Batteries: No
Exporter of Spent Lead Acid Batteries: No
Recycler Activity Without Storage: Not reported
Manifest Broker: Not reported
Sub-Part P Indicator: Not reported

Handler - Owner Operator:

Owner/Operator Indicator: Owner
Owner/Operator Name: SUNKIST GROWERS INC
Legal Status: Private
Date Became Current: Not reported
Date Ended Current: Not reported
Owner/Operator Address: NOT REQUIRED
Owner/Operator City,State,Zip: NOT REQUIRED, ME 99999
Owner/Operator Telephone: 415-555-1212
Owner/Operator Telephone Ext: Not reported
Owner/Operator Fax: Not reported
Owner/Operator Email: Not reported

Owner/Operator Indicator: Operator
Owner/Operator Name: NOT REQUIRED
Legal Status: Private
Date Became Current: Not reported
Date Ended Current: Not reported
Owner/Operator Address: NOT REQUIRED
Owner/Operator City,State,Zip: NOT REQUIRED, ME 99999
Owner/Operator Telephone: 415-555-1212
Owner/Operator Telephone Ext: Not reported
Owner/Operator Fax: Not reported
Owner/Operator Email: Not reported

Historic Generators:

Receive Date: 1996-09-01 00:00:00.0
Handler Name: SUNKIST GROWERS INC
Federal Waste Generator Description: Small Quantity Generator
State District Owner: CA
Large Quantity Handler of Universal Waste: No
Recognized Trader Importer: No
Recognized Trader Exporter: No
Spent Lead Acid Battery Importer: No
Spent Lead Acid Battery Exporter: No
Current Record: Yes
Non Storage Recycler Activity: Not reported
Electronic Manifest Broker: Not reported

Receive Date: 1986-09-17 00:00:00.0
Handler Name: SUNKIST GROWERS INC
Federal Waste Generator Description: Large Quantity Generator
State District Owner: CA
Large Quantity Handler of Universal Waste: No
Recognized Trader Importer: No
Recognized Trader Exporter: No

Map ID
Direction
Distance
Elevation

MAP FINDINGS

Site

Database(s)

EDR ID Number
EPA ID Number

SUNKIST GROWERS INC (Continued)

1000271014

Spent Lead Acid Battery Importer: No
Spent Lead Acid Battery Exporter: No
Current Record: No
Non Storage Recycler Activity: Not reported
Electronic Manifest Broker: Not reported

List of NAICS Codes and Descriptions:

NAICS Code: 11511
NAICS Description: SUPPORT ACTIVITIES FOR CROP PRODUCTION

Facility Has Received Notices of Violations:

Violations: No Violations Found

Evaluation Action Summary:

Evaluations: No Evaluations Found

CERS HAZ WASTE:

Name: ALTA ADVANCED TECHNOLOGIES INC
Address: 760 E SUNKIST ST
City,State,Zip: ONTARIO, CA 91761
Site ID: 91300
CERS ID: 10119094
CERS Description: Hazardous Waste Onsite Treatment

Name: ALTA ADVANCED TECHNOLOGIES INC
Address: 760 E SUNKIST ST
City,State,Zip: ONTARIO, CA 91761
Site ID: 91300
CERS ID: 10119094
CERS Description: Hazardous Waste Generator

HAZNET:

Name: SUNKIST GROWERS INC
Address: 760 E SUNKIST ST
Address 2: Not reported
City,State,Zip: ONTARIO, CA 917610000
Contact: E WANG EC SPCLST SUNKIST GRWRS
Telephone: 9099332427
Mailing Name: Not reported
Mailing Address: 10509 BUSINESS DR STE B

Year: 1998
Gepaid: CAD981572712
TSD EPA ID: CAT000613893
CA Waste Code: 134 - Aqueous solution with total organic residues less than 10 percent
Disposal Method: T01 - Treatment, Tank
Tons: 0.7308

Year: 1998
Gepaid: CAD981572712
TSD EPA ID: CAD093459485
CA Waste Code: 342 - Organic liquids with metals (Alkaline solution (pH >= 12.5) with metals)

Map ID
Direction
Distance
Elevation

MAP FINDINGS

Site

Database(s)

EDR ID Number
EPA ID Number

SUNKIST GROWERS INC (Continued)

1000271014

Disposal Method:	H01 - Transfer Station
Tons:	0.6712
Year:	1998
Gepaid:	CAD981572712
TSD EPA ID:	CAT000613893
CA Waste Code:	342 - Organic liquids with metals (Alkaline solution (pH >= 12.5) with metals)
Disposal Method:	-
Tons:	0.2668
Year:	1998
Gepaid:	CAD981572712
TSD EPA ID:	CAT000613893
CA Waste Code:	134 - Aqueous solution with total organic residues less than 10 percent
Disposal Method:	H01 - Transfer Station
Tons:	0.8442
Year:	1998
Gepaid:	CAD981572712
TSD EPA ID:	CAD093459485
CA Waste Code:	342 - Organic liquids with metals (Alkaline solution (pH >= 12.5) with metals)
Disposal Method:	-
Tons:	0.1292
Year:	1998
Gepaid:	CAD981572712
TSD EPA ID:	CAT000613893
CA Waste Code:	342 - Organic liquids with metals (Alkaline solution (pH >= 12.5) with metals)
Disposal Method:	H01 - Transfer Station
Tons:	0.1417
Year:	1987
Gepaid:	CAD981572712
TSD EPA ID:	CAD980884183
CA Waste Code:	551 - Laboratory waste chemicals
Disposal Method:	H01 - Transfer Station
Tons:	0.225
Year:	1987
Gepaid:	CAD981572712
TSD EPA ID:	CAD020748125
CA Waste Code:	551 - Laboratory waste chemicals
Disposal Method:	D80 - Disposal, Land Fill
Tons:	1.6875
Year:	1986
Gepaid:	CAD981572712
TSD EPA ID:	CAD980884183
CA Waste Code:	261 - Polychlorinated biphenyls and material containing PCBs
Disposal Method:	-
Tons:	2.5539

Map ID
Direction
Distance
Elevation

MAP FINDINGS

Site

Database(s)

EDR ID Number
EPA ID Number

SUNKIST GROWERS INC (Continued)

1000271014

Additional Info:

Year:	1998
Gen EPA ID:	CAD981572712
Shipment Date:	19980831
Creation Date:	11/2/1998 0:00:00
Receipt Date:	19980903
Manifest ID:	98279647
Trans EPA ID:	ILD984908202
Trans Name:	Not reported
Trans 2 EPA ID:	Not reported
Trans 2 Name:	Not reported
TSDf EPA ID:	CAT000613893
Trans Name:	Not reported
TSDf Alt EPA ID:	Not reported
TSDf Alt Name:	Not reported
Waste Code Description:	134 - Aqueous solution with <10% total organic residues
RCRA Code:	D006
Meth Code:	H01 - Transfer Station
Quantity Tons:	0.147
Waste Quantity:	35
Quantity Unit:	G
Additional Code 1:	Not reported
Additional Code 2:	Not reported
Additional Code 3:	Not reported
Additional Code 4:	Not reported
Additional Code 5:	Not reported
Shipment Date:	19980804
Creation Date:	9/22/1998 0:00:00
Receipt Date:	19980806
Manifest ID:	98185968
Trans EPA ID:	ILD984908202
Trans Name:	Not reported
Trans 2 EPA ID:	Not reported
Trans 2 Name:	Not reported
TSDf EPA ID:	CAT000613893
Trans Name:	Not reported
TSDf Alt EPA ID:	Not reported
TSDf Alt Name:	Not reported
Waste Code Description:	134 - Aqueous solution with <10% total organic residues
RCRA Code:	D006
Meth Code:	H01 - Transfer Station
Quantity Tons:	0.1428
Waste Quantity:	34
Quantity Unit:	G
Additional Code 1:	Not reported
Additional Code 2:	Not reported
Additional Code 3:	Not reported
Additional Code 4:	Not reported
Additional Code 5:	Not reported
Shipment Date:	19980730
Creation Date:	9/15/1998 0:00:00
Receipt Date:	19980803
Manifest ID:	98180472
Trans EPA ID:	ILD984908202

Map ID
Direction
Distance
Elevation

MAP FINDINGS

Site

Database(s)

EDR ID Number
EPA ID Number

SUNKIST GROWERS INC (Continued)

1000271014

Trans Name: Not reported
Trans 2 EPA ID: Not reported
Trans 2 Name: Not reported
TSDf EPA ID: CAT000613893
Trans Name: Not reported
TSDf Alt EPA ID: Not reported
TSDf Alt Name: Not reported
Waste Code Description: 134 - Aqueous solution with <10% total organic residues
RCRA Code: D006
Meth Code: H01 - Transfer Station
Quantity Tons: 0.2688
Waste Quantity: 64
Quantity Unit: G
Additional Code 1: Not reported
Additional Code 2: Not reported
Additional Code 3: Not reported
Additional Code 4: Not reported
Additional Code 5: Not reported

Shipment Date: 19980724
Creation Date: 9/15/1998 0:00:00
Receipt Date: 19980730
Manifest ID: 98228928
Trans EPA ID: ILD984908202
Trans Name: Not reported
Trans 2 EPA ID: Not reported
Trans 2 Name: Not reported
TSDf EPA ID: CAT000613893
Trans Name: Not reported
TSDf Alt EPA ID: Not reported
TSDf Alt Name: Not reported
Waste Code Description: 134 - Aqueous solution with <10% total organic residues
RCRA Code: D006
Meth Code: H01 - Transfer Station
Quantity Tons: 0.1428
Waste Quantity: 34
Quantity Unit: G
Additional Code 1: Not reported
Additional Code 2: Not reported
Additional Code 3: Not reported
Additional Code 4: Not reported
Additional Code 5: Not reported

Shipment Date: 19980715
Creation Date: 9/15/1998 0:00:00
Receipt Date: 19980724
Manifest ID: 98238665
Trans EPA ID: ILD984908202
Trans Name: Not reported
Trans 2 EPA ID: Not reported
Trans 2 Name: Not reported
TSDf EPA ID: CAT000613893
Trans Name: Not reported
TSDf Alt EPA ID: Not reported
TSDf Alt Name: Not reported
Waste Code Description: 134 - Aqueous solution with <10% total organic residues
RCRA Code: D006

Map ID
Direction
Distance
Elevation

MAP FINDINGS

Site

Database(s)

EDR ID Number
EPA ID Number

SUNKIST GROWERS INC (Continued)

1000271014

Meth Code:	T01 - Treatment, Tank
Quantity Tons:	0.1512
Waste Quantity:	36
Quantity Unit:	G
Additional Code 1:	Not reported
Additional Code 2:	Not reported
Additional Code 3:	Not reported
Additional Code 4:	Not reported
Additional Code 5:	Not reported
Shipment Date:	19980707
Creation Date:	9/3/1998 0:00:00
Receipt Date:	19980710
Manifest ID:	98176472
Trans EPA ID:	ILD984908202
Trans Name:	Not reported
Trans 2 EPA ID:	Not reported
Trans 2 Name:	Not reported
TSDf EPA ID:	CAT000613893
Trans Name:	Not reported
TSDf Alt EPA ID:	Not reported
TSDf Alt Name:	Not reported
Waste Code Description:	134 - Aqueous solution with <10% total organic residues
RCRA Code:	D006
Meth Code:	T01 - Treatment, Tank
Quantity Tons:	0.1512
Waste Quantity:	36
Quantity Unit:	G
Additional Code 1:	Not reported
Additional Code 2:	Not reported
Additional Code 3:	Not reported
Additional Code 4:	Not reported
Additional Code 5:	Not reported
Shipment Date:	19980702
Creation Date:	9/3/1998 0:00:00
Receipt Date:	19980708
Manifest ID:	98175031
Trans EPA ID:	ILD984908202
Trans Name:	Not reported
Trans 2 EPA ID:	Not reported
Trans 2 Name:	Not reported
TSDf EPA ID:	CAT000613893
Trans Name:	Not reported
TSDf Alt EPA ID:	Not reported
TSDf Alt Name:	Not reported
Waste Code Description:	134 - Aqueous solution with <10% total organic residues
RCRA Code:	D006
Meth Code:	T01 - Treatment, Tank
Quantity Tons:	0.1344
Waste Quantity:	32
Quantity Unit:	G
Additional Code 1:	Not reported
Additional Code 2:	Not reported
Additional Code 3:	Not reported
Additional Code 4:	Not reported
Additional Code 5:	Not reported

Map ID
Direction
Distance
Elevation

MAP FINDINGS

Site

Database(s)

EDR ID Number
EPA ID Number

SUNKIST GROWERS INC (Continued)

1000271014

Shipment Date: 19980624
Creation Date: 9/3/1998 0:00:00
Receipt Date: 19980629
Manifest ID: 98182438
Trans EPA ID: ILD984908202
Trans Name: Not reported
Trans 2 EPA ID: Not reported
Trans 2 Name: Not reported
TSDf EPA ID: CAT000613893
Trans Name: Not reported
TSDf Alt EPA ID: Not reported
TSDf Alt Name: Not reported
Waste Code Description: 134 - Aqueous solution with <10% total organic residues
RCRA Code: D006
Meth Code: T01 - Treatment, Tank
Quantity Tons: 0.1428
Waste Quantity: 34
Quantity Unit: G
Additional Code 1: Not reported
Additional Code 2: Not reported
Additional Code 3: Not reported
Additional Code 4: Not reported
Additional Code 5: Not reported

Shipment Date: 19980617
Creation Date: 8/3/1998 0:00:00
Receipt Date: 19980622
Manifest ID: 98177037
Trans EPA ID: ILD984908202
Trans Name: Not reported
Trans 2 EPA ID: Not reported
Trans 2 Name: Not reported
TSDf EPA ID: CAT000613893
Trans Name: Not reported
TSDf Alt EPA ID: Not reported
TSDf Alt Name: Not reported
Waste Code Description: 134 - Aqueous solution with <10% total organic residues
RCRA Code: D006
Meth Code: T01 - Treatment, Tank
Quantity Tons: 0.1512
Waste Quantity: 36
Quantity Unit: G
Additional Code 1: Not reported
Additional Code 2: Not reported
Additional Code 3: Not reported
Additional Code 4: Not reported
Additional Code 5: Not reported

Shipment Date: 19980611
Creation Date: 8/3/1998 0:00:00
Receipt Date: 19980615
Manifest ID: 98179649
Trans EPA ID: ILD984908202
Trans Name: Not reported
Trans 2 EPA ID: Not reported
Trans 2 Name: Not reported
TSDf EPA ID: CAT000613893

Map ID
Direction
Distance
Elevation

MAP FINDINGS

Site

Database(s)

EDR ID Number
EPA ID Number

SUNKIST GROWERS INC (Continued)

1000271014

Trans Name: Not reported
TSDf Alt EPA ID: Not reported
TSDf Alt Name: Not reported
Waste Code Description: 134 - Aqueous solution with <10% total organic residues
RCRA Code: D006
Meth Code: H01 - Transfer Station
Quantity Tons: 0.1428
Waste Quantity: 34
Quantity Unit: G
Additional Code 1: Not reported
Additional Code 2: Not reported
Additional Code 3: Not reported
Additional Code 4: Not reported
Additional Code 5: Not reported

San Bern. Co. Permit:

Name: ALTA ADVANCED TECHNOLOGIES INC
Address: 760 E SUNKIST ST
City,State,Zip: ONTARIO, CA 91761
Region: SAN BERNARDINO
Facility ID: FA0012686
Owner: ALTA ADVANCED TECHNOLOGIES INC
Permit Number: PT0022388
Permit Category: CE ANNUAL FEE
Facility Status: ACTIVE
Expiration Date: 09/30/2020

Name: ALTA ADVANCED TECHNOLOGIES INC
Address: 760 E SUNKIST ST
City,State,Zip: ONTARIO, CA 91761
Region: SAN BERNARDINO
Facility ID: FA0012686
Owner: ALTA ADVANCED TECHNOLOGIES INC
Permit Number: PT0023481
Permit Category: CONDITIONALLY EXEMPT SM QTY GENERATOR
Facility Status: ACTIVE
Expiration Date: 09/30/2020

Name: ALTA ADVANCED TECHNOLOGIES INC
Address: 760 E SUNKIST ST
City,State,Zip: ONTARIO, CA 91761
Region: SAN BERNARDINO
Facility ID: FA0012686
Owner: ALTA ADVANCED TECHNOLOGIES INC
Permit Number: PT0022387
Permit Category: HAZARDOUS MATERIALS 4-10 CHEMICALS
Facility Status: ACTIVE
Expiration Date: 09/30/2020

Name: ALTA ADVANCED TECHNOLOGIES INC
Address: 760 E SUNKIST ST
City,State,Zip: ONTARIO, CA 91761
Region: SAN BERNARDINO
Facility ID: FA0012686
Owner: ALTA ADVANCED TECHNOLOGIES INC
Permit Number: PT0024011
Permit Category: CE UNIT (NB)

Map ID
Direction
Distance
Elevation

MAP FINDINGS

Site

Database(s)

EDR ID Number
EPA ID Number

SUNKIST GROWERS INC (Continued)

1000271014

Facility Status: FEE EXEMPT
Expiration Date: 09/30/2012

Name: ALTA ADVANCED TECHNOLOGIES INC
Address: 760 E SUNKIST ST
City,State,Zip: ONTARIO, CA 91761
Region: SAN BERNARDINO
Facility ID: FA0012686
Owner: ALTA ADVANCED TECHNOLOGIES INC
Permit Number: PT0024317
Permit Category: CE UNIT (NB)
Facility Status: FEE EXEMPT
Expiration Date: 09/30/2012

Name: ALTA ADVANCED TECHNOLOGIES INC
Address: 760 E SUNKIST ST
City,State,Zip: ONTARIO, CA 91761
Region: SAN BERNARDINO
Facility ID: FA0012686
Owner: ALTA ADVANCED TECHNOLOGIES INC
Permit Number: PT0024010
Permit Category: CE UNIT (NB)
Facility Status: FEE EXEMPT
Expiration Date: 09/30/2012

CIWQS:

Name: SUNKIST GROWERS INC
Address: 760 E SUNKIST ST
City,State,Zip: ONTARIO, CA 91761
Agency: Sunkist Growers Inc
Agency Address: PO Box 7888, Van Nuys, CA 91409
Place/Project Type: Industrial - Frozen Fruits, Fruit Juices, and Vegetables
SIC/NAICS: 2037
Region: 8
Program: INDSTW
Regulatory Measure Status: Terminated
Regulatory Measure Type: Storm water industrial
Order Number: 2014-0057-DWQ
WDID: 8 36I001073
NPDES Number: CAS000001
Adoption Date: Not reported
Effective Date: 03/25/1992
Termination Date: 09/15/1998
Expiration/Review Date: Not reported
Design Flow: Not reported
Major/Minor: Not reported
Complexity: Not reported
TTWQ: Not reported
Enforcement Actions within 5 years: 0
Violations within 5 years: 0
Latitude: 34.05797
Longitude: -117.63976

CERS:

Name: ALTA ADVANCED TECHNOLOGIES INC
Address: 760 E SUNKIST ST

Map ID
Direction
Distance
Elevation

MAP FINDINGS

Site

Database(s)

EDR ID Number
EPA ID Number

SUNKIST GROWERS INC (Continued)

1000271014

City,State,Zip: ONTARIO, CA 91761
Site ID: 91300
CERS ID: 10119094
CERS Description: Chemical Storage Facilities

Violations:
Site ID: 91300
Site Name: ALTA ADVANCED TECHNOLOGIES INC
Violation Date: 08-18-2016
Citation: HSC 6.5 25201.5(d)(5) - California Health and Safety Code, Chapter 6.5, Section(s) 25201.5(d)(5)
Violation Description: Failure to prepare, implement, and maintain onsite, for three years at the facility, a treatment system inspection program and log of inspections conducted.
Violation Notes: Returned to compliance on 08/30/2016.
Violation Division: San Bernardino County Fire Department
Violation Program: CE
Violation Source: CERS

Site ID: 91300
Site Name: ALTA ADVANCED TECHNOLOGIES INC
Violation Date: 08-18-2016
Citation: HSC 6.95 25508.1(a)-(f) - California Health and Safety Code, Chapter 6.95, Section(s) 25508.1(a)-(f)
Violation Description: Failure to electronically update business plan within 30 days of any one of the following events: A 100 percent or more increase in the quantity of a previously disclosed material. Any handling of a previously undisclosed hazardous materials at or above reportable quantities. A change of business address, business ownership, or business name. A substantial change in the handler's operations that requires modification to any portion of the business plan.
Violation Notes: Returned to compliance on 08/26/2016.
Violation Division: San Bernardino County Fire Department
Violation Program: HMRRP
Violation Source: CERS

Site ID: 91300
Site Name: ALTA ADVANCED TECHNOLOGIES INC
Violation Date: 08-18-2016
Citation: HSC 6.5 Multiple - California Health and Safety Code, Chapter 6.5, Section(s) Multiple
Violation Description: Hazardous Waste Generator Program - Operations/Maintenance - General
Violation Notes: Returned to compliance on 09/13/2016. Failure to operate and maintain facility to prevent a fire, spill or release (CCR 66265.31)
Violation Division: San Bernardino County Fire Department
Violation Program: HW
Violation Source: CERS

Evaluation:
Eval General Type: Compliance Evaluation Inspection
Eval Date: 07-11-2013
Violations Found: No
Eval Type: Routine done by local agency
Eval Notes: Routine inspection
Eval Division: San Bernardino County Fire Department
Eval Program: CE
Eval Source: CERS

Map ID
Direction
Distance
Elevation

MAP FINDINGS

Site

Database(s)

EDR ID Number
EPA ID Number

SUNKIST GROWERS INC (Continued)

1000271014

Eval General Type:	Compliance Evaluation Inspection
Eval Date:	07-11-2013
Violations Found:	No
Eval Type:	Routine done by local agency
Eval Notes:	Routine inspection
Eval Division:	San Bernardino County Fire Department
Eval Program:	HMRRP
Eval Source:	CERS
Eval General Type:	Compliance Evaluation Inspection
Eval Date:	07-11-2013
Violations Found:	No
Eval Type:	Routine done by local agency
Eval Notes:	Routine inspection
Eval Division:	San Bernardino County Fire Department
Eval Program:	HW
Eval Source:	CERS
Eval General Type:	Compliance Evaluation Inspection
Eval Date:	08-09-2019
Violations Found:	No
Eval Type:	Routine done by local agency
Eval Notes:	Not reported
Eval Division:	San Bernardino County Fire Department
Eval Program:	CE
Eval Source:	CERS
Eval General Type:	Compliance Evaluation Inspection
Eval Date:	08-09-2019
Violations Found:	No
Eval Type:	Routine done by local agency
Eval Notes:	Not reported
Eval Division:	San Bernardino County Fire Department
Eval Program:	HMRRP
Eval Source:	CERS
Eval General Type:	Compliance Evaluation Inspection
Eval Date:	08-09-2019
Violations Found:	No
Eval Type:	Routine done by local agency
Eval Notes:	Not reported
Eval Division:	San Bernardino County Fire Department
Eval Program:	HW
Eval Source:	CERS
Eval General Type:	Compliance Evaluation Inspection
Eval Date:	08-18-2016
Violations Found:	No
Eval Type:	Routine done by local agency
Eval Notes:	ROUTINE CE INSPECTION-ALTA ADVANCED
Eval Division:	San Bernardino County Fire Department
Eval Program:	CE
Eval Source:	CERS
Eval General Type:	Compliance Evaluation Inspection
Eval Date:	08-18-2016
Violations Found:	Yes

Map ID
Direction
Distance
Elevation

MAP FINDINGS

Site

Database(s)

EDR ID Number
EPA ID Number

SUNKIST GROWERS INC (Continued)

1000271014

Eval Type: Routine done by local agency
Eval Notes: ROUTINE CE INSPECTION-ALTA ADVANCED
Eval Division: San Bernardino County Fire Department
Eval Program: CE
Eval Source: CERS

Eval General Type: Compliance Evaluation Inspection
Eval Date: 08-18-2016
Violations Found: Yes
Eval Type: Routine done by local agency
Eval Notes: ROUTINE GENERATOR INSPECTION-ALTA ADVANCED
Eval Division: San Bernardino County Fire Department
Eval Program: HW
Eval Source: CERS

Eval General Type: Compliance Evaluation Inspection
Eval Date: 08-18-2016
Violations Found: Yes
Eval Type: Routine done by local agency
Eval Notes: ROUTINE HANDLER INSPECTION-ALTA ADVANCED
Eval Division: San Bernardino County Fire Department
Eval Program: HMRRP
Eval Source: CERS

Enforcement Action:
Site ID: 91300
Site Name: ALTA ADVANCED TECHNOLOGIES INC
Site Address: 760 E SUNKIST ST
Site City: ONTARIO
Site Zip: 91761
Enf Action Date: 08-18-2016
Enf Action Type: Notice of Violation (Unified Program)
Enf Action Description: Notice of Violation Issued by the Inspector at the Time of Inspection
Enf Action Notes: Not reported
Enf Action Division: San Bernardino County Fire Department
Enf Action Program: CE
Enf Action Source: CERS

Site ID: 91300
Site Name: ALTA ADVANCED TECHNOLOGIES INC
Site Address: 760 E SUNKIST ST
Site City: ONTARIO
Site Zip: 91761
Enf Action Date: 08-18-2016
Enf Action Type: Notice of Violation (Unified Program)
Enf Action Description: Notice of Violation Issued by the Inspector at the Time of Inspection
Enf Action Notes: Not reported
Enf Action Division: San Bernardino County Fire Department
Enf Action Program: HMRRP
Enf Action Source: CERS

Site ID: 91300
Site Name: ALTA ADVANCED TECHNOLOGIES INC
Site Address: 760 E SUNKIST ST
Site City: ONTARIO
Site Zip: 91761
Enf Action Date: 08-18-2016

Map ID
Direction
Distance
Elevation

MAP FINDINGS

Site

Database(s)

EDR ID Number
EPA ID Number

SUNKIST GROWERS INC (Continued)

1000271014

Enf Action Type: Notice of Violation (Unified Program)
Enf Action Description: Notice of Violation Issued by the Inspector at the Time of Inspection
Enf Action Notes: Not reported
Enf Action Division: San Bernardino County Fire Department
Enf Action Program: HW
Enf Action Source: CERS

Coordinates:

Site ID: 91300
Facility Name: ALTA ADVANCED TECHNOLOGIES INC
Env Int Type Code: HWG
Program ID: 10119094
Coord Name: Not reported
Ref Point Type Desc: Unknown
Latitude: 34.057446
Longitude: -117.639671

Affiliation:

Affiliation Type Desc: CUPA District
Entity Name: San Bernardino County Fire
Entity Title: Not reported
Affiliation Address: 620 South E Street
Affiliation City: San Bernardino
Affiliation State: CA
Affiliation Country: Not reported
Affiliation Zip: 92415-0153
Affiliation Phone: (909) 386-8401

Affiliation Type Desc: Parent Corporation
Entity Name: ALTA ADVANCED TECHNOLOGIES INC
Entity Title: Not reported
Affiliation Address: Not reported
Affiliation City: Not reported
Affiliation State: Not reported
Affiliation Country: Not reported
Affiliation Zip: Not reported
Affiliation Phone: Not reported

Affiliation Type Desc: Document Preparer
Entity Name: Steven G. Boland
Entity Title: Not reported
Affiliation Address: Not reported
Affiliation City: Not reported
Affiliation State: Not reported
Affiliation Country: Not reported
Affiliation Zip: Not reported
Affiliation Phone: Not reported

Affiliation Type Desc: Environmental Contact
Entity Name: STEVEN BOLAND
Entity Title: Not reported
Affiliation Address: 760 E SUNKIST ST
Affiliation City: ONTARIO
Affiliation State: CA
Affiliation Country: Not reported
Affiliation Zip: 91761

Map ID
Direction
Distance
Elevation

MAP FINDINGS

Site

Database(s)

EDR ID Number
EPA ID Number

SUNKIST GROWERS INC (Continued)

1000271014

Affiliation Phone:	Not reported
Affiliation Type Desc:	Facility Mailing Address
Entity Name:	Mailing Address
Entity Title:	Not reported
Affiliation Address:	760 E SUNKIST ST
Affiliation City:	ONTARIO
Affiliation State:	CA
Affiliation Country:	Not reported
Affiliation Zip:	91761
Affiliation Phone:	Not reported
Affiliation Type Desc:	Onsite Treatment Unit Owner Operator
Entity Name:	STEVEN G. BOLAND
Entity Title:	PRESIDENT
Affiliation Address:	Not reported
Affiliation City:	Not reported
Affiliation State:	Not reported
Affiliation Country:	Not reported
Affiliation Zip:	Not reported
Affiliation Phone:	Not reported
Affiliation Type Desc:	Operator
Entity Name:	Alta Advanced Technologies, Inc.
Entity Title:	Not reported
Affiliation Address:	Not reported
Affiliation City:	Not reported
Affiliation State:	Not reported
Affiliation Country:	Not reported
Affiliation Zip:	Not reported
Affiliation Phone:	(909) 983-2973
Affiliation Type Desc:	Identification Signer
Entity Name:	STEVEN G. BOLAND
Entity Title:	PRESIDENT
Affiliation Address:	Not reported
Affiliation City:	Not reported
Affiliation State:	Not reported
Affiliation Country:	Not reported
Affiliation Zip:	Not reported
Affiliation Phone:	Not reported
Affiliation Type Desc:	Legal Owner
Entity Name:	ALTA ADVANCED TECHNOLOGIES INC
Entity Title:	Not reported
Affiliation Address:	760 E SUNKIST ST
Affiliation City:	ONTARIO
Affiliation State:	CA
Affiliation Country:	United States
Affiliation Zip:	91761
Affiliation Phone:	(909) 983-2973
Affiliation Type Desc:	Property Owner
Entity Name:	ZZYZX PArtners, LLC.
Entity Title:	Not reported
Affiliation Address:	760 E. Sunkist Street
Affiliation City:	Ontario

Map ID
Direction
Distance
Elevation

MAP FINDINGS

Site

Database(s)

EDR ID Number
EPA ID Number

SUNKIST GROWERS INC (Continued)

1000271014

Affiliation State: CA
Affiliation Country: United States
Affiliation Zip: 91761
Affiliation Phone: (951) 312-8843

HWTS:

Name: SUNKIST GROWERS INC
Address: 760 E SUNKIST ST
Address 2: Not reported
City,State,Zip: ONTARIO, CA 917610000
EPA ID: CAD981572712
Inactive Date: 08/17/2006
Create Date: 04/10/1987
Last Act Date: 12/04/2006
Mailing Name: Not reported
Mailing Address: 10509 BUSINESS DR STE B
Mailing Address 2: Not reported
Mailing City,State,Zip: FONTANA, CA 92337
Owner Name: SUNKIST GROWERS INC
Owner Address: PO BOX 7888
Owner Address 2: Not reported
Owner City,State,Zip: VAN NUYS, CA 914097888
Contact Name: E WANG EC SPCLST SUNKIST GRWRS
Contact Address: 616 EAST SUNKIST ST PO BOX 3720
Contact Address 2: Not reported
City,State,Zip: ONTARIO, CA 917610993

NAICS:

EPA ID: CAD981572712
Create Date: 2002-03-14 16:36:26.000
NAICS Code: 311411
NAICS Description: Frozen Fruit, Juice, and Vegetable Manufacturing
Issued EPA ID Date: 1987-04-10 00:00:00
Inactive Date: 2006-08-17 00:00:00
Facility Name: SUNKIST GROWERS INC
Facility Address: 760 E SUNKIST ST
Facility Address 2: Not reported
Facility City: ONTARIO
Facility County: Not reported
Facility State: CA
Facility Zip: 917610000

Name: ALTA ADVANCED TECHNOLOGIES INC
Address: 760 E SUNKIST ST
Address 2: Not reported
City,State,Zip: ONTARIO, CA 917611861
EPA ID: CAL000343048
Inactive Date: Not reported
Create Date: 05/15/2009
Last Act Date: 08/25/2020
Mailing Name: Not reported
Mailing Address: 760 E. SUNKIST ST
Mailing Address 2: Not reported
Mailing City,State,Zip: ONTARIO, CA 917611861
Owner Name: ALTA ADVANCED TECHNOLOGIES INC

Map ID
 Direction
 Distance
 Elevation

MAP FINDINGS

Site

Database(s)

EDR ID Number
 EPA ID Number

SUNKIST GROWERS INC (Continued)

1000271014

Owner Address: 760 E SUNKIST ST
 Owner Address 2: Not reported
 Owner City,State,Zip: ONTARIO, CA 917611861
 Contact Name: STEVEN G BOLAND
 Contact Address: 760 E SUNKIST ST
 Contact Address 2: Not reported
 City,State,Zip: ONTARIO, CA 91761

NAICS:
 EPA ID: CAL000343048
 Create Date: 2009-05-15 13:01:51.263
 NAICS Code: 33511
 NAICS Description: Electric Lamp Bulb and Part Manufacturing
 Issued EPA ID Date: 2009-05-15 13:01:51.23300
 Inactive Date: Not reported
 Facility Name: ALTA ADVANCED TECHNOLOGIES INC
 Facility Address: 760 E SUNKIST ST
 Facility Address 2: Not reported
 Facility City: ONTARIO
 Facility County: Not reported
 Facility State: CA
 Facility Zip: 917611861

R171
South
1/8-1/4
0.187 mi.
987 ft.

ALTA ADVANCED TECHNOLOGIES INC
760 E SUNKIST ST
ONTARIO, CA 91761
Site 4 of 4 in cluster R

RCRA NonGen / NLR 1024823157
CAL000343048

Relative:
Lower
Actual:
962 ft.

RCRA NonGen / NLR:
 Date Form Received by Agency: 2009-05-15 00:00:00.0
 Handler Name: ALTA ADVANCED TECHNOLOGIES INC
 Handler Address: 760 E SUNKIST ST
 Handler City,State,Zip: ONTARIO, CA 91761-1861
 EPA ID: CAL000343048
 Contact Name: STEVEN G BOLAND
 Contact Address: 760 E SUNKIST ST
 Contact City,State,Zip: ONTARIO, CA 91761
 Contact Telephone: 909-983-2973
 Contact Fax: 909-986-7891
 Contact Email: SGB@BHKINC.COM
 Contact Title: Not reported
 EPA Region: 09
 Land Type: Not reported
 Federal Waste Generator Description: Not a generator, verified
 Non-Notifier: Not reported
 Biennial Report Cycle: Not reported
 Accessibility: Not reported
 Active Site Indicator: Handler Activities
 State District Owner: Not reported
 State District: Not reported
 Mailing Address: 760 E SUNKIST ST
 Mailing City,State,Zip: ONTARIO, CA 91761-0000
 Owner Name: ALTA ADVANCED TECHNOLOGIES INC
 Owner Type: Other
 Operator Name: STEVEN G BOLAND
 Operator Type: Other

Map ID
 Direction
 Distance
 Elevation

MAP FINDINGS

Site

Database(s)

EDR ID Number
 EPA ID Number

ALTA ADVANCED TECHNOLOGIES INC (Continued)

1024823157

Short-Term Generator Activity:	No
Importer Activity:	No
Mixed Waste Generator:	No
Transporter Activity:	No
Transfer Facility Activity:	No
Recycler Activity with Storage:	No
Small Quantity On-Site Burner Exemption:	No
Smelting Melting and Refining Furnace Exemption:	No
Underground Injection Control:	No
Off-Site Waste Receipt:	No
Universal Waste Indicator:	Yes
Universal Waste Destination Facility:	Yes
Federal Universal Waste:	No
Active Site Fed-Reg Treatment Storage and Disposal Facility:	Not reported
Active Site Converter Treatment storage and Disposal Facility:	Not reported
Active Site State-Reg Treatment Storage and Disposal Facility:	Not reported
Active Site State-Reg Handler:	---
Federal Facility Indicator:	Not reported
Hazardous Secondary Material Indicator:	N
Sub-Part K Indicator:	Not reported
Commercial TSD Indicator:	No
Treatment Storage and Disposal Type:	Not reported
2018 GPRA Permit Baseline:	Not on the Baseline
2018 GPRA Renewals Baseline:	Not on the Baseline
Permit Renewals Workload Universe:	Not reported
Permit Workload Universe:	Not reported
Permit Progress Universe:	Not reported
Post-Closure Workload Universe:	Not reported
Closure Workload Universe:	Not reported
202 GPRA Corrective Action Baseline:	No
Corrective Action Workload Universe:	No
Subject to Corrective Action Universe:	No
Non-TSDFs Where RCRA CA has Been Imposed Universe:	No
TSDFs Potentially Subject to CA Under 3004 (u)/(v) Universe:	No
TSDFs Only Subject to CA under Discretionary Auth Universe:	No
Corrective Action Priority Ranking:	No NCAPS ranking
Environmental Control Indicator:	No
Institutional Control Indicator:	No
Human Exposure Controls Indicator:	N/A
Groundwater Controls Indicator:	N/A
Operating TSDF Universe:	Not reported
Full Enforcement Universe:	Not reported
Significant Non-Complier Universe:	No
Unaddressed Significant Non-Complier Universe:	No
Addressed Significant Non-Complier Universe:	No
Significant Non-Complier With a Compliance Schedule Universe:	No
Financial Assurance Required:	Not reported
Handler Date of Last Change:	2018-09-05 20:31:20.0
Recognized Trader-Importer:	No
Recognized Trader-Exporter:	No
Importer of Spent Lead Acid Batteries:	No
Exporter of Spent Lead Acid Batteries:	No
Recycler Activity Without Storage:	No
Manifest Broker:	No
Sub-Part P Indicator:	No

Map ID
Direction
Distance
Elevation

MAP FINDINGS

Site

Database(s)

EDR ID Number
EPA ID Number

ALTA ADVANCED TECHNOLOGIES INC (Continued)

1024823157

Handler - Owner Operator:

Owner/Operator Indicator:	Owner
Owner/Operator Name:	ALTA ADVANCED TECHNOLOGIES INC
Legal Status:	Other
Date Became Current:	Not reported
Date Ended Current:	Not reported
Owner/Operator Address:	760 E SUNKIST ST
Owner/Operator City,State,Zip:	ONTARIO, CA 91761-1861
Owner/Operator Telephone:	909-983-2973
Owner/Operator Telephone Ext:	Not reported
Owner/Operator Fax:	Not reported
Owner/Operator Email:	Not reported

Owner/Operator Indicator:	Operator
Owner/Operator Name:	STEVEN G BOLAND
Legal Status:	Other
Date Became Current:	Not reported
Date Ended Current:	Not reported
Owner/Operator Address:	760 E SUNKIST ST
Owner/Operator City,State,Zip:	ONTARIO, CA 91761
Owner/Operator Telephone:	909-983-2973
Owner/Operator Telephone Ext:	Not reported
Owner/Operator Fax:	Not reported
Owner/Operator Email:	Not reported

Historic Generators:

Receive Date:	2009-05-15 00:00:00.0
Handler Name:	ALTA ADVANCED TECHNOLOGIES INC
Federal Waste Generator Description:	Not a generator, verified
State District Owner:	Not reported
Large Quantity Handler of Universal Waste:	No
Recognized Trader Importer:	No
Recognized Trader Exporter:	No
Spent Lead Acid Battery Importer:	No
Spent Lead Acid Battery Exporter:	No
Current Record:	Yes
Non Storage Recycler Activity:	Not reported
Electronic Manifest Broker:	Not reported

List of NAICS Codes and Descriptions:

NAICS Code:	33511
NAICS Description:	ELECTRIC LAMP BULB AND PART MANUFACTURING

Facility Has Received Notices of Violations:

Violations:	No Violations Found
-------------	---------------------

Evaluation Action Summary:

Evaluations:	No Evaluations Found
--------------	----------------------

Map ID
 Direction
 Distance
 Elevation

MAP FINDINGS

Site

Database(s)

EDR ID Number
 EPA ID Number

V172 **ALUMALLOY CO INC**
SSE **603 S HOPE AVE**
1/8-1/4 **ONTARIO, CA 91761**
0.188 mi.
992 ft. **Site 1 of 10 in cluster V**

NPDES **S102039839**
San Bern. Co. Permit
WDS
CIWQS
CERS
N/A

Relative:
Lower
Actual:
962 ft.

NPDES:
 Name: ALUM ALLOY CO INC
 Address: 603 S HOPE AVE
 City,State,Zip: ONTARIO, CA 91761
 Facility Status: Active
 NPDES Number: CAS000001
 Region: 8
 Agency Number: 0
 Regulatory Measure ID: 213151
 Place ID: Not reported
 Order Number: 97-03-DWQ
 WDID: 8 36I003027
 Regulatory Measure Type: Enrollee
 Program Type: Industrial
 Adoption Date Of Regulatory Measure: Not reported
 Effective Date Of Regulatory Measure: 04/02/1992
 Termination Date Of Regulatory Measure: Not reported
 Expiration Date Of Regulatory Measure: Not reported
 Discharge Address: 603 S Hope Ave
 Discharge Name: Alum Alloy Co Inc
 Discharge City: Ontario
 Discharge State: California
 Discharge Zip: 91761
 Status: Not reported
 Status Date: Not reported
 Operator Name: Not reported
 Operator Address: Not reported
 Operator City: Not reported
 Operator State: Not reported
 Operator Zip: Not reported

NPDES as of 03/2018:
 NPDES Number: Not reported
 Status: Not reported
 Agency Number: Not reported
 Region: 8
 Regulatory Measure ID: 213151
 Order Number: Not reported
 Regulatory Measure Type: Industrial
 Place ID: Not reported
 WDID: 8 36I003027
 Program Type: Not reported
 Adoption Date Of Regulatory Measure: Not reported
 Effective Date Of Regulatory Measure: Not reported
 Expiration Date Of Regulatory Measure: Not reported
 Termination Date Of Regulatory Measure: Not reported
 Discharge Name: Not reported
 Discharge Address: Not reported
 Discharge City: Not reported
 Discharge State: Not reported
 Discharge Zip: Not reported
 Received Date: 05/09/2008
 Processed Date: 04/02/1992
 Status: Active

Map ID
Direction
Distance
Elevation

MAP FINDINGS

Site

Database(s)

EDR ID Number
EPA ID Number

ALUMALLOY CO INC (Continued)

S102039839

Status Date: 04/02/1992
Place Size: 1
Place Size Unit: Acres
Contact: Clark Howell
Contact Title: President
Contact Phone: 9099860410
Contact Phone Ext: Not reported
Contact Email: clark@alumalloy.com
Operator Name: Alum Alloy Co Inc
Operator Address: 603 S Hope Ave
Operator City: Ontario
Operator State: California
Operator Zip: 91761
Operator Contact: Clark Howell
Operator Contact Title: President
Operator Contact Phone: 909-986-0410
Operator Contact Phone Ext: Not reported
Operator Contact Email: clark@alumalloy.com
Operator Type: Other
Developer: Not reported
Developer Address: Not reported
Developer City: Not reported
Developer State: California
Developer Zip: Not reported
Developer Contact: Not reported
Developer Contact Title: Not reported
Constype Linear Utility Ind: Not reported
Emergency Phone: 909-986-0410
Emergency Phone Ext: Not reported
Constype Above Ground Ind: Not reported
Constype Below Ground Ind: Not reported
Constype Cable Line Ind: Not reported
Constype Comm Line Ind: Not reported
Constype Commercial Ind: Not reported
Constype Electrical Line Ind: Not reported
Constype Gas Line Ind: Not reported
Constype Industrial Ind: Not reported
Constype Other Description: Not reported
Constype Other Ind: Not reported
Constype Recons Ind: Not reported
Constype Residential Ind: Not reported
Constype Transport Ind: Not reported
Constype Utility Description: Not reported
Constype Utility Ind: Not reported
Constype Water Sewer Ind: Not reported
Dir Discharge Uswater Ind: N
Receiving Water Name: Prado Flood Control Basin
Certifier: Steve Isham
Certifier Title: Manager
Certification Date: 27-FEB-15
Primary Sic: 3365-Aluminum Foundries
Secondary Sic: Not reported
Tertiary Sic: Not reported

NPDES Number: CAS000001
Status: Active
Agency Number: 0

Map ID
Direction
Distance
Elevation

MAP FINDINGS

Site

Database(s)

EDR ID Number
EPA ID Number

ALUMALLOY CO INC (Continued)

S102039839

Region: 8
Regulatory Measure ID: 213151
Order Number: 97-03-DWQ
Regulatory Measure Type: Enrollee
Place ID: Not reported
WDID: 8 361003027
Program Type: Industrial
Adoption Date Of Regulatory Measure: Not reported
Effective Date Of Regulatory Measure: 04/02/1992
Expiration Date Of Regulatory Measure: Not reported
Termination Date Of Regulatory Measure: Not reported
Discharge Name: Alum Alloy Co Inc
Discharge Address: 603 S Hope Ave
Discharge City: Ontario
Discharge State: California
Discharge Zip: 91761
Received Date: Not reported
Processed Date: Not reported
Status: Not reported
Status Date: Not reported
Place Size: Not reported
Place Size Unit: Not reported
Contact: Not reported
Contact Title: Not reported
Contact Phone: Not reported
Contact Phone Ext: Not reported
Contact Email: Not reported
Operator Name: Not reported
Operator Address: Not reported
Operator City: Not reported
Operator State: Not reported
Operator Zip: Not reported
Operator Contact: Not reported
Operator Contact Title: Not reported
Operator Contact Phone: Not reported
Operator Contact Phone Ext: Not reported
Operator Contact Email: Not reported
Operator Type: Not reported
Developer: Not reported
Developer Address: Not reported
Developer City: Not reported
Developer State: Not reported
Developer Zip: Not reported
Developer Contact: Not reported
Developer Contact Title: Not reported
Constype Linear Utility Ind: Not reported
Emergency Phone: Not reported
Emergency Phone Ext: Not reported
Constype Above Ground Ind: Not reported
Constype Below Ground Ind: Not reported
Constype Cable Line Ind: Not reported
Constype Comm Line Ind: Not reported
Constype Commercial Ind: Not reported
Constype Electrical Line Ind: Not reported
Constype Gas Line Ind: Not reported
Constype Industrial Ind: Not reported
Constype Other Description: Not reported

Map ID
Direction
Distance
Elevation

MAP FINDINGS

Site

Database(s)

EDR ID Number
EPA ID Number

ALUMALLOY CO INC (Continued)

S102039839

Constype Other Ind: Not reported
Constype Recons Ind: Not reported
Constype Residential Ind: Not reported
Constype Transport Ind: Not reported
Constype Utility Description: Not reported
Constype Utility Ind: Not reported
Constype Water Sewer Ind: Not reported
Dir Discharge Uswater Ind: Not reported
Receiving Water Name: Not reported
Certifier: Not reported
Certifier Title: Not reported
Certification Date: Not reported
Primary Sic: Not reported
Secondary Sic: Not reported
Tertiary Sic: Not reported

Name: ALUM ALLOY CO INC
Address: 603 S HOPE AVE
City,State,Zip: ONTARIO, CA 91761
Facility Status: Not reported
NPDES Number: Not reported
Region: Not reported
Agency Number: Not reported
Regulatory Measure ID: Not reported
Place ID: Not reported
Order Number: Not reported
WDID: 8 36I003027
Regulatory Measure Type: Industrial
Program Type: Not reported
Adoption Date Of Regulatory Measure: Not reported
Effective Date Of Regulatory Measure: Not reported
Termination Date Of Regulatory Measure: Not reported
Expiration Date Of Regulatory Measure: Not reported
Discharge Address: Not reported
Discharge Name: Not reported
Discharge City: Not reported
Discharge State: Not reported
Discharge Zip: Not reported
Status: Active
Status Date: 04/02/1992
Operator Name: Alum Alloy Co Inc
Operator Address: 603 S Hope Ave
Operator City: Ontario
Operator State: California
Operator Zip: 91761

NPDES as of 03/2018:

NPDES Number: Not reported
Status: Not reported
Agency Number: Not reported
Region: 8
Regulatory Measure ID: 213151
Order Number: Not reported
Regulatory Measure Type: Industrial
Place ID: Not reported
WDID: 8 36I003027
Program Type: Not reported

Map ID
Direction
Distance
Elevation

MAP FINDINGS

Site

Database(s)

EDR ID Number
EPA ID Number

ALUMALLOY CO INC (Continued)

S102039839

Adoption Date Of Regulatory Measure: Not reported
Effective Date Of Regulatory Measure: Not reported
Expiration Date Of Regulatory Measure: Not reported
Termination Date Of Regulatory Measure: Not reported
Discharge Name: Not reported
Discharge Address: Not reported
Discharge City: Not reported
Discharge State: Not reported
Discharge Zip: Not reported
Received Date: 05/09/2008
Processed Date: 04/02/1992
Status: Active
Status Date: 04/02/1992
Place Size: 1
Place Size Unit: Acres
Contact: Clark Howell
Contact Title: President
Contact Phone: 9099860410
Contact Phone Ext: Not reported
Contact Email: clark@alumalloy.com
Operator Name: Alum Alloy Co Inc
Operator Address: 603 S Hope Ave
Operator City: Ontario
Operator State: California
Operator Zip: 91761
Operator Contact: Clark Howell
Operator Contact Title: President
Operator Contact Phone: 909-986-0410
Operator Contact Phone Ext: Not reported
Operator Contact Email: clark@alumalloy.com
Operator Type: Other
Developer: Not reported
Developer Address: Not reported
Developer City: Not reported
Developer State: California
Developer Zip: Not reported
Developer Contact: Not reported
Developer Contact Title: Not reported
Constype Linear Utility Ind: Not reported
Emergency Phone: 909-986-0410
Emergency Phone Ext: Not reported
Constype Above Ground Ind: Not reported
Constype Below Ground Ind: Not reported
Constype Cable Line Ind: Not reported
Constype Comm Line Ind: Not reported
Constype Commercial Ind: Not reported
Constype Electrical Line Ind: Not reported
Constype Gas Line Ind: Not reported
Constype Industrial Ind: Not reported
Constype Other Description: Not reported
Constype Other Ind: Not reported
Constype Recons Ind: Not reported
Constype Residential Ind: Not reported
Constype Transport Ind: Not reported
Constype Utility Description: Not reported
Constype Utility Ind: Not reported
Constype Water Sewer Ind: Not reported

Map ID
Direction
Distance
Elevation

MAP FINDINGS

Site

Database(s)

EDR ID Number
EPA ID Number

ALUMALLOY CO INC (Continued)

S102039839

Dir Discharge Uswater Ind: N
Receiving Water Name: Prado Flood Control Basin
Certifier: Steve Isham
Certifier Title: Manager
Certification Date: 27-FEB-15
Primary Sic: 3365-Aluminum Foundries
Secondary Sic: Not reported
Tertiary Sic: Not reported

NPDES Number: CAS000001
Status: Active
Agency Number: 0
Region: 8
Regulatory Measure ID: 213151
Order Number: 97-03-DWQ
Regulatory Measure Type: Enrollee
Place ID: Not reported
WDID: 8 36I003027
Program Type: Industrial
Adoption Date Of Regulatory Measure: Not reported
Effective Date Of Regulatory Measure: 04/02/1992
Expiration Date Of Regulatory Measure: Not reported
Termination Date Of Regulatory Measure: Not reported
Discharge Name: Alum Alloy Co Inc
Discharge Address: 603 S Hope Ave
Discharge City: Ontario
Discharge State: California
Discharge Zip: 91761
Received Date: Not reported
Processed Date: Not reported
Status: Not reported
Status Date: Not reported
Place Size: Not reported
Place Size Unit: Not reported
Contact: Not reported
Contact Title: Not reported
Contact Phone: Not reported
Contact Phone Ext: Not reported
Contact Email: Not reported
Operator Name: Not reported
Operator Address: Not reported
Operator City: Not reported
Operator State: Not reported
Operator Zip: Not reported
Operator Contact: Not reported
Operator Contact Title: Not reported
Operator Contact Phone: Not reported
Operator Contact Phone Ext: Not reported
Operator Contact Email: Not reported
Operator Type: Not reported
Developer: Not reported
Developer Address: Not reported
Developer City: Not reported
Developer State: Not reported
Developer Zip: Not reported
Developer Contact: Not reported
Developer Contact Title: Not reported

Map ID
Direction
Distance
Elevation

MAP FINDINGS

Site

Database(s)

EDR ID Number
EPA ID Number

ALUMALLOY CO INC (Continued)

S102039839

Constype Linear Utility Ind:	Not reported
Emergency Phone:	Not reported
Emergency Phone Ext:	Not reported
Constype Above Ground Ind:	Not reported
Constype Below Ground Ind:	Not reported
Constype Cable Line Ind:	Not reported
Constype Comm Line Ind:	Not reported
Constype Commercial Ind:	Not reported
Constype Electrical Line Ind:	Not reported
Constype Gas Line Ind:	Not reported
Constype Industrial Ind:	Not reported
Constype Other Description:	Not reported
Constype Other Ind:	Not reported
Constype Recons Ind:	Not reported
Constype Residential Ind:	Not reported
Constype Transport Ind:	Not reported
Constype Utility Description:	Not reported
Constype Utility Ind:	Not reported
Constype Water Sewer Ind:	Not reported
Dir Discharge Uswater Ind:	Not reported
Receiving Water Name:	Not reported
Certifier:	Not reported
Certifier Title:	Not reported
Certification Date:	Not reported
Primary Sic:	Not reported
Secondary Sic:	Not reported
Tertiary Sic:	Not reported

San Bern. Co. Permit:

Name: ALUM-ALLOY COMPANY INC
Address: 603 S HOPE AVE
City,State,Zip: ONTARIO, CA 91761
Region: SAN BERNARDINO
Facility ID: FA0000874
Owner: ALUM-ALLOY COMPANY INC
Permit Number: PT0004201
Permit Category: HAZARDOUS MATERIALS 4-10 CHEMICALS
Facility Status: ACTIVE
Expiration Date: 11/30/2020

WDS:

Name: ALUMALLOY CO INC
Address: 603 S Hope Ave
City: ONTARIO
Facility ID: Santa Ana River 36I003027
Facility Type: Industrial - Facility that treats and/or disposes of liquid or semisolid wastes from any servicing, producing, manufacturing or processing operation of whatever nature, including mining, gravel washing, geothermal operations, air conditioning, ship building and repairing, oil production, storage and disposal operations, water pumping.
Facility Status: Active - Any facility with a continuous or seasonal discharge that is under Waste Discharge Requirements.
NPDES Number: CAS000001 The 1st 2 characters designate the state. The remaining 7 are assigned by the Regional Board

Map ID
Direction
Distance
Elevation

MAP FINDINGS

Site

Database(s)

EDR ID Number
EPA ID Number

ALUMALLOY CO INC (Continued)

S102039839

Subregion: 8
Facility Telephone: 9099860410
Facility Contact: DAVID W HOWELL
Agency Name: ALUMALLOY CO INC
Agency Address: 603 S Hope Ave
Agency City,St,Zip: Ontario 917611824
Agency Contact: DAVID W HOWELL
Agency Telephone: 9099860410
Agency Type: ?
SIC Code: 0
SIC Code 2: Not reported
Primary Waste Type: Not reported
Primary Waste: Not reported
Waste Type2: Not reported
Waste2: Not reported
Primary Waste Type: Not reported
Secondary Waste: Not reported
Secondary Waste Type: Not reported
Design Flow: 0
Baseline Flow: 0
Reclamation: Not reported
POTW: Not reported
Treat To Water: Minor Threat to Water Quality. A violation of a regional board order should cause a relatively minor impairment of beneficial uses compared to a major or minor threat. Not: All nurds without a TTWQ will be considered a minor threat to water quality unless coded at a higher Level. A Zero (0) may be used to code those NURDS that are found to represent no threat to water quality.
Complexity: Category C - Facilities having no waste treatment systems, such as cooling water dischargers or those who must comply through best management practices, facilities with passive waste treatment and disposal systems, such as septic systems with subsurface disposal, or dischargers having waste storage systems with land disposal such as dairy waste ponds.

CIWQS:

Name: ALUM ALLOY CO INC
Address: 603 S HOPE AVE
City,State,Zip: ONTARIO, CA 91761
Agency: Alum Alloy Co Inc
Agency Address: 603 S Hope Ave, Ontario, CA 91761
Place/Project Type: Industrial - Aluminum Foundries
SIC/NAICS: 3365
Region: 8
Program: INDSTW
Regulatory Measure Status: Active
Regulatory Measure Type: Storm water industrial
Order Number: 2014-0057-DWQ
WDID: 8 36I003027
NPDES Number: CAS000001
Adoption Date: Not reported
Effective Date: 04/02/1992
Termination Date: Not reported
Expiration/Review Date: Not reported
Design Flow: Not reported
Major/Minor: Not reported
Complexity: Not reported

Map ID
Direction
Distance
Elevation

MAP FINDINGS

Site

Database(s)

EDR ID Number
EPA ID Number

ALUMALLOY CO INC (Continued)

S102039839

TTWQ: Not reported
Enforcement Actions within 5 years: 1
Violations within 5 years: 1
Latitude: 34.05789
Longitude: -117.63784

CERS:

Name: ALUM-ALLOY COMPANY INC
Address: 603 S HOPE AVE
City,State,Zip: ONTARIO, CA 91761
Site ID: 91372
CERS ID: 205337
CERS Description: Industrial Facility Storm Water

Violations:

Site ID: 91372
Site Name: ALUM-ALLOY COMPANY INC
Violation Date: 03-03-2016
Citation: HSC 6.95 25508.2 - California Health and Safety Code, Chapter 6.95, Section(s) 25508.2
Violation Description: Failure to annually review and electronically certify that the business plan is complete, accurate, and up-to-date.
Violation Notes: Returned to compliance on 03/20/2016.
Violation Division: San Bernardino County Fire Department
Violation Program: HMRRP
Violation Source: CERS

Site ID: 91372
Site Name: ALUM-ALLOY COMPANY INC
Violation Date: 07-01-2014
Citation: 2014-0057-DWQ - Industrial General Permit
Violation Description: SW - Late Report
Violation Notes: 2013-2014 annual report was not received on 7/1/2014. First Notice of Non-Compliance is sent out on 8/7/2014 via certified mail, with return receipt, along with a regular mail as a copy to owner's address.
Violation Division: Water Boards
Violation Program: INDSTW
Violation Source: SMARTS

Evaluation:

Eval General Type: Compliance Evaluation Inspection
Eval Date: 03-03-2016
Violations Found: Yes
Eval Type: Routine done by local agency
Eval Notes: ALUM INSPECTION
Eval Division: San Bernardino County Fire Department
Eval Program: HMRRP
Eval Source: CERS

Eval General Type: Compliance Evaluation Inspection
Eval Date: 05-16-2019
Violations Found: No
Eval Type: Routine done by local agency
Eval Notes: Not reported
Eval Division: San Bernardino County Fire Department
Eval Program: HMRRP
Eval Source: CERS

Map ID
Direction
Distance
Elevation

MAP FINDINGS

Site

Database(s)

EDR ID Number
EPA ID Number

ALUMALLOY CO INC (Continued)

S102039839

Enforcement Action:

Site ID: 91372
Site Name: ALUM-ALLOY COMPANY INC
Site Address: 603 S HOPE AVE
Site City: ONTARIO
Site Zip: 91761
Enf Action Date: 03-03-2016
Enf Action Type: Notice of Violation (Unified Program)
Enf Action Description: Notice of Violation Issued by the Inspector at the Time of Inspection
Enf Action Notes: Not reported
Enf Action Division: San Bernardino County Fire Department
Enf Action Program: HMRRP
Enf Action Source: CERS

Site ID: 91372
Site Name: ALUM-ALLOY COMPANY INC
Site Address: 603 S HOPE AVE
Site City: ONTARIO
Site Zip: 91761
Enf Action Date: 08-07-2014
Enf Action Type: Industrial Storm Water Enforcement
Enf Action Description: Industrial Storm Water Enforcement
Enf Action Notes: 2013-2014 annual report was not received on 7/1/2014. First Notice of Non-Compliance is sent out on 8/7/2014 via certified mail, with return receipt, along with a regular mail as a copy to owner's address.
Enf Action Division: Water Boards
Enf Action Program: INDSTW
Enf Action Source: SMARTS

Site ID: 91372
Site Name: ALUM-ALLOY COMPANY INC
Site Address: 603 S HOPE AVE
Site City: ONTARIO
Site Zip: 91761
Enf Action Date: 09-25-2014
Enf Action Type: Industrial Storm Water Enforcement
Enf Action Description: Industrial Storm Water Enforcement
Enf Action Notes: 2013-2014 annual report was not received on 8/7/2014. 2nd Notice of Non-Compliance is sent out on 9/25/2014 via certified mail, with return receipt, along with a regular mail as a copy to owner's address.
Enf Action Division: Water Boards
Enf Action Program: INDSTW
Enf Action Source: SMARTS

Coordinates:

Site ID: 91372
Facility Name: ALUM-ALLOY COMPANY INC
Env Int Type Code: SMSWIND
Program ID: 205337
Coord Name: Not reported
Ref Point Type Desc: Unknown
Latitude: 34.057890
Longitude: -117.637840

Map ID
Direction
Distance
Elevation

MAP FINDINGS

Site

Database(s)

EDR ID Number
EPA ID Number

ALUMALLOY CO INC (Continued)

S102039839

Affiliation:

Affiliation Type Desc: Environmental Contact
Entity Name: JASON ALVAREZ
Entity Title: Not reported
Affiliation Address: 603 S Hope Ave
Affiliation City: Lynwood
Affiliation State: CA
Affiliation Country: Not reported
Affiliation Zip: 91761
Affiliation Phone: Not reported

Affiliation Type Desc: Facility Mailing Address
Entity Name: Mailing Address
Entity Title: Not reported
Affiliation Address: 603 S Hope Ave
Affiliation City: Lynwood
Affiliation State: CA
Affiliation Country: Not reported
Affiliation Zip: 91761
Affiliation Phone: Not reported

Affiliation Type Desc: Document Preparer
Entity Name: Frog Environmental
Entity Title: Not reported
Affiliation Address: Not reported
Affiliation City: Not reported
Affiliation State: Not reported
Affiliation Country: Not reported
Affiliation Zip: Not reported
Affiliation Phone: Not reported

Affiliation Type Desc: Legal Owner
Entity Name: JASON ALVAREZ
Entity Title: Not reported
Affiliation Address: 603 S Hope Ave
Affiliation City: Ontario
Affiliation State: CA
Affiliation Country: United States
Affiliation Zip: 91761
Affiliation Phone: (909) 321-0517

Affiliation Type Desc: Owner/Operator
Entity Name: Alum Alloy Co Inc
Entity Title: Operator
Affiliation Address: 603 S Hope Ave
Affiliation City: Ontario
Affiliation State: CA
Affiliation Country: Not reported
Affiliation Zip: 91761
Affiliation Phone: Not reported

Affiliation Type Desc: Parent Corporation
Entity Name: LYNWOOD PATTERN SERVICE
Entity Title: Not reported
Affiliation Address: Not reported
Affiliation City: Not reported
Affiliation State: Not reported

Map ID
Direction
Distance
Elevation

MAP FINDINGS

Site

Database(s)

EDR ID Number
EPA ID Number

ALUMALLOY CO INC (Continued)

S102039839

Affiliation Country: Not reported
Affiliation Zip: Not reported
Affiliation Phone: Not reported

Affiliation Type Desc: CUPA District
Entity Name: San Bernardino County Fire
Entity Title: Not reported
Affiliation Address: 620 South E Street
Affiliation City: San Bernardino
Affiliation State: CA
Affiliation Country: Not reported
Affiliation Zip: 92415-0153
Affiliation Phone: (909) 386-8401

Affiliation Type Desc: Identification Signer
Entity Name: Jason Alvarez
Entity Title: CEO
Affiliation Address: Not reported
Affiliation City: Not reported
Affiliation State: Not reported
Affiliation Country: Not reported
Affiliation Zip: Not reported
Affiliation Phone: Not reported

Name: ALUM-ALLOY COMPANY INC
Address: 603 S HOPE AVE
City,State,Zip: ONTARIO, CA 91761
Site ID: 91372
CERS ID: 10035205
CERS Description: Chemical Storage Facilities

Violations:
Site ID: 91372
Site Name: ALUM-ALLOY COMPANY INC
Violation Date: 03-03-2016
Citation: HSC 6.95 25508.2 - California Health and Safety Code, Chapter 6.95, Section(s) 25508.2
Violation Description: Failure to annually review and electronically certify that the business plan is complete, accurate, and up-to-date.
Violation Notes: Returned to compliance on 03/20/2016.
Violation Division: San Bernardino County Fire Department
Violation Program: HMRRP
Violation Source: CERS

Site ID: 91372
Site Name: ALUM-ALLOY COMPANY INC
Violation Date: 07-01-2014
Citation: 2014-0057-DWQ - Industrial General Permit
Violation Description: SW - Late Report
Violation Notes: 2013-2014 annual report was not received on 7/1/2014. First Notice of Non-Compliance is sent out on 8/7/2014 via certified mail, with return receipt, along with a regular mail as a copy to owner's address.
Violation Division: Water Boards
Violation Program: INDSTW
Violation Source: SMARTS

Map ID
Direction
Distance
Elevation

MAP FINDINGS

Site

Database(s)

EDR ID Number
EPA ID Number

ALUMALLOY CO INC (Continued)

S102039839

Evaluation:

Eval General Type: Compliance Evaluation Inspection
Eval Date: 03-03-2016
Violations Found: Yes
Eval Type: Routine done by local agency
Eval Notes: ALUM INSPECTION
Eval Division: San Bernardino County Fire Department
Eval Program: HMRRP
Eval Source: CERS

Eval General Type: Compliance Evaluation Inspection
Eval Date: 05-16-2019
Violations Found: No
Eval Type: Routine done by local agency
Eval Notes: Not reported
Eval Division: San Bernardino County Fire Department
Eval Program: HMRRP
Eval Source: CERS

Enforcement Action:

Site ID: 91372
Site Name: ALUM-ALLOY COMPANY INC
Site Address: 603 S HOPE AVE
Site City: ONTARIO
Site Zip: 91761
Enf Action Date: 03-03-2016
Enf Action Type: Notice of Violation (Unified Program)
Enf Action Description: Notice of Violation Issued by the Inspector at the Time of Inspection
Enf Action Notes: Not reported
Enf Action Division: San Bernardino County Fire Department
Enf Action Program: HMRRP
Enf Action Source: CERS

Site ID: 91372
Site Name: ALUM-ALLOY COMPANY INC
Site Address: 603 S HOPE AVE
Site City: ONTARIO
Site Zip: 91761
Enf Action Date: 08-07-2014
Enf Action Type: Industrial Storm Water Enforcement
Enf Action Description: Industrial Storm Water Enforcement
Enf Action Notes: 2013-2014 annual report was not received on 7/1/2014. First Notice of Non-Compliance is sent out on 8/7/2014 via certified mail, with return receipt, along with a regular mail as a copy to owner's address.
Enf Action Division: Water Boards
Enf Action Program: INDSTW
Enf Action Source: SMARTS

Site ID: 91372
Site Name: ALUM-ALLOY COMPANY INC
Site Address: 603 S HOPE AVE
Site City: ONTARIO
Site Zip: 91761
Enf Action Date: 09-25-2014
Enf Action Type: Industrial Storm Water Enforcement
Enf Action Description: Industrial Storm Water Enforcement

Map ID
Direction
Distance
Elevation

MAP FINDINGS

Site

Database(s)

EDR ID Number
EPA ID Number

ALUMALLOY CO INC (Continued)

S102039839

Enf Action Notes: 2013-2014 annual report was not received on 8/7/2014. 2nd Notice of Non-Compliance is sent out on 9/25/2014 via certified mail, with return receipt, along with a regular mail as a copy to owner's address.
Enf Action Division: Water Boards
Enf Action Program: INDSTW
Enf Action Source: SMARTS

Coordinates:

Site ID: 91372
Facility Name: ALUM-ALLOY COMPANY INC
Env Int Type Code: SMSWIND
Program ID: 205337
Coord Name: Not reported
Ref Point Type Desc: Unknown
Latitude: 34.057890
Longitude: -117.637840

Affiliation:

Affiliation Type Desc: Environmental Contact
Entity Name: JASON ALVAREZ
Entity Title: Not reported
Affiliation Address: 603 S Hope Ave
Affiliation City: Lynwood
Affiliation State: CA
Affiliation Country: Not reported
Affiliation Zip: 91761
Affiliation Phone: Not reported

Affiliation Type Desc: Facility Mailing Address
Entity Name: Mailing Address
Entity Title: Not reported
Affiliation Address: 603 S Hope Ave
Affiliation City: Lynwood
Affiliation State: CA
Affiliation Country: Not reported
Affiliation Zip: 91761
Affiliation Phone: Not reported

Affiliation Type Desc: Document Preparer
Entity Name: Frog Environmental
Entity Title: Not reported
Affiliation Address: Not reported
Affiliation City: Not reported
Affiliation State: Not reported
Affiliation Country: Not reported
Affiliation Zip: Not reported
Affiliation Phone: Not reported

Affiliation Type Desc: Legal Owner
Entity Name: JASON ALVAREZ
Entity Title: Not reported
Affiliation Address: 603 S Hope Ave
Affiliation City: Ontario
Affiliation State: CA
Affiliation Country: United States

Map ID
 Direction
 Distance
 Elevation

MAP FINDINGS

Site

Database(s)

EDR ID Number
 EPA ID Number

ALUMALLOY CO INC (Continued)

S102039839

Affiliation Zip: 91761
 Affiliation Phone: (909) 321-0517

Affiliation Type Desc: Owner/Operator
 Entity Name: Alum Alloy Co Inc
 Entity Title: Operator
 Affiliation Address: 603 S Hope Ave
 Affiliation City: Ontario
 Affiliation State: CA
 Affiliation Country: Not reported
 Affiliation Zip: 91761
 Affiliation Phone: Not reported

Affiliation Type Desc: Parent Corporation
 Entity Name: LYNWOOD PATTERN SERVICE
 Entity Title: Not reported
 Affiliation Address: Not reported
 Affiliation City: Not reported
 Affiliation State: Not reported
 Affiliation Country: Not reported
 Affiliation Zip: Not reported
 Affiliation Phone: Not reported

Affiliation Type Desc: CUPA District
 Entity Name: San Bernardino County Fire
 Entity Title: Not reported
 Affiliation Address: 620 South E Street
 Affiliation City: San Bernardino
 Affiliation State: CA
 Affiliation Country: Not reported
 Affiliation Zip: 92415-0153
 Affiliation Phone: (909) 386-8401

Affiliation Type Desc: Identification Signer
 Entity Name: Jason Alvarez
 Entity Title: CEO
 Affiliation Address: Not reported
 Affiliation City: Not reported
 Affiliation State: Not reported
 Affiliation Country: Not reported
 Affiliation Zip: Not reported
 Affiliation Phone: Not reported

V173
 SSE
 1/8-1/4
 0.188 mi.
 992 ft.

LYNWOOD PATTERN
603 S HOPE ST
ONTARIO, CA 91761

RCRA NonGen / NLR

1026493466
CAL000458285

Site 2 of 10 in cluster V

Relative:
Lower
Actual:
962 ft.

RCRA NonGen / NLR:
 Date Form Received by Agency: 2020-11-17 00:00:00.0
 Handler Name: LYNWOOD PATTERN
 Handler Address: 603 S HOPE ST
 Handler City,State,Zip: ONTARIO, CA 91761
 EPA ID: CAL000458285
 Contact Name: JASON ALVAREZ
 Contact Address: 603 S HOPE ST

Map ID
 Direction
 Distance
 Elevation

MAP FINDINGS

Site

Database(s)

EDR ID Number
 EPA ID Number

LYNWOOD PATTERN (Continued)

1026493466

Contact City,State,Zip:	ONTARIO, CA 91761
Contact Telephone:	310-631-2225
Contact Fax:	Not reported
Contact Email:	JASON@LYNWOODPATTERN.COM
Contact Title:	Not reported
EPA Region:	09
Land Type:	Not reported
Federal Waste Generator Description:	Not a generator, verified
Non-Notifier:	Not reported
Biennial Report Cycle:	Not reported
Accessibility:	Not reported
Active Site Indicator:	Not reported
State District Owner:	Not reported
State District:	Not reported
Mailing Address:	603 S HOPE ST
Mailing City,State,Zip:	ONTARIO, CA 91761
Owner Name:	JASON ALVAREZ
Owner Type:	Other
Operator Name:	JASON ALVAREZ
Operator Type:	Other
Short-Term Generator Activity:	No
Importer Activity:	No
Mixed Waste Generator:	No
Transporter Activity:	No
Transfer Facility Activity:	No
Recycler Activity with Storage:	No
Small Quantity On-Site Burner Exemption:	No
Smelting Melting and Refining Furnace Exemption:	No
Underground Injection Control:	No
Off-Site Waste Receipt:	No
Universal Waste Indicator:	No
Universal Waste Destination Facility:	No
Federal Universal Waste:	No
Active Site Fed-Reg Treatment Storage and Disposal Facility:	Not reported
Active Site Converter Treatment storage and Disposal Facility:	Not reported
Active Site State-Reg Treatment Storage and Disposal Facility:	Not reported
Active Site State-Reg Handler:	---
Federal Facility Indicator:	Not reported
Hazardous Secondary Material Indicator:	N
Sub-Part K Indicator:	Not reported
Commercial TSD Indicator:	No
Treatment Storage and Disposal Type:	Not reported
2018 GPRA Permit Baseline:	Not on the Baseline
2018 GPRA Renewals Baseline:	Not on the Baseline
Permit Renewals Workload Universe:	Not reported
Permit Workload Universe:	Not reported
Permit Progress Universe:	Not reported
Post-Closure Workload Universe:	Not reported
Closure Workload Universe:	Not reported
202 GPRA Corrective Action Baseline:	No
Corrective Action Workload Universe:	No
Subject to Corrective Action Universe:	No
Non-TSDFs Where RCRA CA has Been Imposed Universe:	No
TSDFs Potentially Subject to CA Under 3004 (u)/(v) Universe:	No
TSDFs Only Subject to CA under Discretionary Auth Universe:	No
Corrective Action Priority Ranking:	No NCAPS ranking
Environmental Control Indicator:	No

Map ID
Direction
Distance
Elevation

MAP FINDINGS

Site

Database(s)

EDR ID Number
EPA ID Number

LYNWOOD PATTERN (Continued)

1026493466

Institutional Control Indicator: No
Human Exposure Controls Indicator: N/A
Groundwater Controls Indicator: N/A
Operating TSDU Universe: Not reported
Full Enforcement Universe: Not reported
Significant Non-Complier Universe: No
Unaddressed Significant Non-Complier Universe: No
Addressed Significant Non-Complier Universe: No
Significant Non-Complier With a Compliance Schedule Universe: No
Financial Assurance Required: Not reported
Handler Date of Last Change: 2020-11-17 18:47:36.0
Recognized Trader-Importer: No
Recognized Trader-Exporter: No
Importer of Spent Lead Acid Batteries: No
Exporter of Spent Lead Acid Batteries: No
Recycler Activity Without Storage: No
Manifest Broker: No
Sub-Part P Indicator: No

Handler - Owner Operator:

Owner/Operator Indicator: Owner
Owner/Operator Name: JASON ALVAREZ
Legal Status: Other
Date Became Current: Not reported
Date Ended Current: Not reported
Owner/Operator Address: 603 S HOPE ST
Owner/Operator City,State,Zip: ONTARIO, CA 91761
Owner/Operator Telephone: 310-631-2225
Owner/Operator Telephone Ext: Not reported
Owner/Operator Fax: Not reported
Owner/Operator Email: Not reported

Owner/Operator Indicator: Operator
Owner/Operator Name: JASON ALVAREZ
Legal Status: Other
Date Became Current: Not reported
Date Ended Current: Not reported
Owner/Operator Address: 603 S HOPE ST
Owner/Operator City,State,Zip: ONTARIO, CA 91761
Owner/Operator Telephone: 310-631-2225
Owner/Operator Telephone Ext: Not reported
Owner/Operator Fax: Not reported
Owner/Operator Email: Not reported

Historic Generators:

Receive Date: 2020-11-17 00:00:00.0
Handler Name: LYNWOOD PATTERN
Federal Waste Generator Description: Not a generator, verified
State District Owner: Not reported
Large Quantity Handler of Universal Waste: No
Recognized Trader Importer: No
Recognized Trader Exporter: No
Spent Lead Acid Battery Importer: No
Spent Lead Acid Battery Exporter: No
Current Record: Yes

Map ID
 Direction
 Distance
 Elevation

MAP FINDINGS

Site

Database(s)

EDR ID Number
 EPA ID Number

LYNWOOD PATTERN (Continued)

1026493466

Non Storage Recycler Activity: Not reported
 Electronic Manifest Broker: Not reported

List of NAICS Codes and Descriptions:
 NAICS Code: 331523
 NAICS Description: NONFERROUS METAL DIE-CASTING FOUNDRIES

Facility Has Received Notices of Violations:
 Violations: No Violations Found

Evaluation Action Summary:
 Evaluations: No Evaluations Found

**174
 SE
 1/8-1/4
 0.189 mi.
 997 ft.**

**AIRPORT GROUP INTERNATIONAL
 988 ONTARIO AIRPORT
 ONTARIO, CA 91764**

**LUST S105624585
 Cortese N/A
 CERS**

**Relative:
 Lower
 Actual:
 962 ft.**

LUST REG 8:

Name: AIRPORT GROUP INTERNATIONAL
 Address: 988 ONTARIO AIRPORT
 City: ONTARIO
 Region: 8
 County: San Bernardino
 Regional Board: Santa Ana Region
 Facility Status: Case Closed
 Case Number: 083600230T
 Local Case Num: 90197
 Case Type: Soil only
 Substance: Misc. Motor Vehicle Fuels
 Qty Leaked: Not reported
 Abate Method: Not reported
 Cross Street: Not reported
 Enf Type: Not reported
 Funding: Not reported
 How Discovered: Tank Test
 How Stopped: Not reported
 Leak Cause: UNK
 Leak Source: UNK
 Global ID: T0607100028
 How Stopped Date: 1/25/1987
 Enter Date: 4/9/1987
 Date Confirmation of Leak Began: Not reported
 Date Preliminary Assessment Began: Not reported
 Discover Date: 1/22/1987
 Enforcement Date: Not reported
 Close Date: 6/10/1998
 Date Prelim Assessment Workplan Submitted: Not reported
 Date Pollution Characterization Began: 8/21/1987
 Date Remediation Plan Submitted: Not reported
 Date Remedial Action Underway: Not reported
 Date Post Remedial Action Monitoring: Not reported
 Enter Date: 4/9/1987
 GW Qualifies: Not reported

Map ID
Direction
Distance
Elevation

MAP FINDINGS

Site

Database(s)

EDR ID Number
EPA ID Number

AIRPORT GROUP INTERNATIONAL (Continued)

S105624585

Soil Qualifies: Not reported
Operator: Not reported
Facility Contact: Not reported
Interim: Not reported
Oversite Program: LUST
Latitude: 34.0758008
Longitude: -117.6219528
MTBE Date: Not reported
Max MTBE GW: Not reported
MTBE Concentration: 0
Max MTBE Soil: Not reported
MTBE Fuel: 0
MTBE Tested: Not Required to be Tested.
MTBE Class: *
Staff: CAB
Staff Initials: CR2
Lead Agency: Local Agency
Local Agency: 36000L
Hydr Basin #: UPPER SANTA ANA VALL
Beneficial: Not reported
Priority: Not reported
Cleanup Fund Id: Not reported
Work Suspended: Not reported
Summary: Not reported

LUST:

Name: AIRPORT GROUP INTERNATIONAL
Address: 988 ONTARIO AIRPORT
City,State,Zip: ONTARIO, CA 91764
Lead Agency: SAN BERNARDINO COUNTY
Case Type: LUST Cleanup Site
Geo Track: http://geotracker.waterboards.ca.gov/profile_report.asp?global_id=T0607100028
Global Id: T0607100028
Latitude: 34.0618786
Longitude: -117.6194686
Status: Completed - Case Closed
Status Date: 06/10/1998
Case Worker: CR2
RB Case Number: 083600230T
Local Agency: SAN BERNARDINO COUNTY
File Location: Local Agency
Local Case Number: 90197
Potential Media Affect: Soil
Potential Contaminants of Concern: Gasoline
Site History: Not reported

LUST:

Global Id: T0607100028
Contact Type: Regional Board Caseworker
Contact Name: CARL BERNHARDT
Organization Name: SANTA ANA RWQCB (REGION 8)
Address: 3737 MAIN STREET, SUITE 500
City: RIVERSIDE
Email: carl.bernhardt@waterboards.ca.gov
Phone Number: 9517824495

Global Id: T0607100028

Map ID
Direction
Distance
Elevation

MAP FINDINGS

Site

Database(s)

EDR ID Number
EPA ID Number

AIRPORT GROUP INTERNATIONAL (Continued)

S105624585

Contact Type: Local Agency Caseworker
Contact Name: CATHERINE RICHARDS
Organization Name: SAN BERNARDINO COUNTY
Address: 620 SOUTH E STREET
City: SAN BERNARDINO
Email: crichards@sbcfire.org
Phone Number: 9093868419

LUST:

Global Id: T0607100028
Action Type: Other
Date: 03/30/1987
Action: Leak Reported

Global Id: T0607100028
Action Type: Other
Date: 01/22/1987
Action: Leak Discovery

Global Id: T0607100028
Action Type: Other
Date: 01/25/1987
Action: Leak Stopped

LUST:

Global Id: T0607100028
Status: Open - Case Begin Date
Status Date: 01/22/1987

Global Id: T0607100028
Status: Open - Site Assessment
Status Date: 08/21/1987

Global Id: T0607100028
Status: Completed - Case Closed
Status Date: 06/10/1998

CORTESE:

Name: AIRPORT GROUP INTERNATIONAL
Address: 988 ONTARIO AIRPORT
City,State,Zip: ONTARIO, CA 91764
Region: CORTESE
Envirostor Id: Not reported
Global ID: T0607100028
Site/Facility Type: LUST CLEANUP SITE
Cleanup Status: COMPLETED - CASE CLOSED
Status Date: Not reported
Site Code: Not reported
Latitude: Not reported
Longitude: Not reported
Owner: Not reported
Enf Type: Not reported
Swat R: Not reported
Flag: active
Order No: Not reported

Map ID
Direction
Distance
Elevation

MAP FINDINGS

Site

Database(s)

EDR ID Number
EPA ID Number

AIRPORT GROUP INTERNATIONAL (Continued)

S105624585

Waste Discharge System No: Not reported
Effective Date: Not reported
Region 2: Not reported
WID Id: Not reported
Solid Waste Id No: Not reported
Waste Management Uit Name: Not reported
File Name: Active Open

CERS:

Name: AIRPORT GROUP INTERNATIONAL
Address: 988 ONTARIO AIRPORT
City,State,Zip: ONTARIO, CA 91764
Site ID: 217850
CERS ID: T0607100028
CERS Description: Leaking Underground Storage Tank Cleanup Site

Affiliation:

Affiliation Type Desc: Local Agency Caseworker
Entity Name: CATHERINE RICHARDS - SAN BERNARDINO COUNTY
Entity Title: Not reported
Affiliation Address: 620 SOUTH E STREET
Affiliation City: SAN BERNARDINO
Affiliation State: CA
Affiliation Country: Not reported
Affiliation Zip: Not reported
Affiliation Phone: 9093868419

Affiliation Type Desc: Regional Board Caseworker
Entity Name: CARL BERNHARDT - SANTA ANA RWQCB (REGION 8)
Entity Title: Not reported
Affiliation Address: 3737 MAIN STREET, SUITE 500
Affiliation City: RIVERSIDE
Affiliation State: CA
Affiliation Country: Not reported
Affiliation Zip: Not reported
Affiliation Phone: 9517824495

T175 FAST FUEL SERVICE STATION
WNW 601 HOLT BLVD
1/8-1/4 ONTARIO, CA 91764
0.190 mi.
1002 ft. Site 9 of 10 in cluster T

LUST S106784796
N/A

Relative:
Higher
Actual:
997 ft.

LUST REG 8:
Name: FAST FUEL SERVICE STATION
Address: 601 HOLT BLVD
City: ONTARIO
Region: 8
County: San Bernardino
Regional Board: Santa Ana Region
Facility Status: Pollution Characterization
Case Number: 083602688T
Local Case Num: 95029
Case Type: Soil only
Substance: 8006619, MTB
Qty Leaked: Not reported
Abate Method: Not reported

Map ID
 Direction
 Distance
 Elevation

MAP FINDINGS

Site

Database(s)

EDR ID Number
 EPA ID Number

FAST FUEL SERVICE STATION (Continued)

S106784796

Cross Street:	MONTEREY
Enf Type:	Not reported
Funding:	Not reported
How Discovered:	Tank Closure
How Stopped:	Not reported
Leak Cause:	UNK
Leak Source:	UNK
Global ID:	T0607100384
How Stopped Date:	6/16/1995
Enter Date:	9/20/1995
Date Confirmation of Leak Began:	Not reported
Date Preliminary Assessment Began:	Not reported
Discover Date:	6/16/1995
Enforcement Date:	Not reported
Close Date:	Not reported
Date Prelim Assessment Workplan Submitted:	Not reported
Date Pollution Characterization Began:	1/1/1965
Date Remediation Plan Submitted:	Not reported
Date Remedial Action Underway:	Not reported
Date Post Remedial Action Monitoring:	Not reported
Enter Date:	9/20/1995
GW Qualifies:	Not reported
Soil Qualifies:	=
Operator:	Not reported
Facility Contact:	Not reported
Interim:	Not reported
Oversite Program:	LUST
Latitude:	34.063514
Longitude:	-117.6437234
MTBE Date:	Not reported
Max MTBE GW:	Not reported
MTBE Concentration:	0
Max MTBE Soil:	16.8
MTBE Fuel:	0
MTBE Tested:	MTBE Detected. Site tested for MTBE & MTBE detected
MTBE Class:	*
Staff:	TME
Staff Initials:	LH6
Lead Agency:	Local Agency
Local Agency:	36000L
Hydr Basin #:	UPPER SANTA ANA VALL
Beneficial:	MUN
Priority:	A2
Cleanup Fund Id:	Not reported
Work Suspended:	Not reported
Summary:	MTBE DETECTED IN SOIL SAMPLES. COUNTY REQUEST REMEDIATION

W176
SE
 1/8-1/4
 0.201 mi.
 1061 ft.

SHAMROCK PAVING
621 S BON VIEW AVE
ONTARIO, CA 91761

RCRA NonGen / NLR

1024852491
CAL000411685

Site 1 of 3 in cluster W

Relative:
Lower
Actual:
960 ft.

RCRA NonGen / NLR:		
Date Form Received by Agency:		2015-10-28 00:00:00.0
Handler Name:	SHAMROCK PAVING	
Handler Address:		621 S BON VIEW AVE
Handler City,State,Zip:		ONTARIO, CA 91761

Map ID
 Direction
 Distance
 Elevation

MAP FINDINGS

Site

Database(s)

EDR ID Number
 EPA ID Number

SHAMROCK PAVING (Continued)

1024852491

EPA ID:	CAL000411685
Contact Name:	ERNIE VASQUEZ
Contact Address:	621 S BON VIEW AVE
Contact City,State,Zip:	ONTARIO, CA, CA 91761
Contact Telephone:	951-232-3653
Contact Fax:	844-461-7283
Contact Email:	ERNIE@SHAMROCKPAVING.COM
Contact Title:	Not reported
EPA Region:	09
Land Type:	Not reported
Federal Waste Generator Description:	Not a generator, verified
Non-Notifier:	Not reported
Biennial Report Cycle:	Not reported
Accessibility:	Not reported
Active Site Indicator:	Handler Activities
State District Owner:	Not reported
State District:	Not reported
Mailing Address:	621 S BON VIEW AVE
Mailing City,State,Zip:	ONTARIO, CA 91761-0000
Owner Name:	SHAMROCK GROUP INC
Owner Type:	Other
Operator Name:	ERNIE VASQUEZ
Operator Type:	Other
Short-Term Generator Activity:	No
Importer Activity:	No
Mixed Waste Generator:	No
Transporter Activity:	No
Transfer Facility Activity:	No
Recycler Activity with Storage:	No
Small Quantity On-Site Burner Exemption:	No
Smelting Melting and Refining Furnace Exemption:	No
Underground Injection Control:	No
Off-Site Waste Receipt:	No
Universal Waste Indicator:	Yes
Universal Waste Destination Facility:	Yes
Federal Universal Waste:	No
Active Site Fed-Reg Treatment Storage and Disposal Facility:	Not reported
Active Site Converter Treatment storage and Disposal Facility:	Not reported
Active Site State-Reg Treatment Storage and Disposal Facility:	Not reported
Active Site State-Reg Handler:	---
Federal Facility Indicator:	Not reported
Hazardous Secondary Material Indicator:	N
Sub-Part K Indicator:	Not reported
Commercial TSD Indicator:	No
Treatment Storage and Disposal Type:	Not reported
2018 GPRA Permit Baseline:	Not on the Baseline
2018 GPRA Renewals Baseline:	Not on the Baseline
Permit Renewals Workload Universe:	Not reported
Permit Workload Universe:	Not reported
Permit Progress Universe:	Not reported
Post-Closure Workload Universe:	Not reported
Closure Workload Universe:	Not reported
202 GPRA Corrective Action Baseline:	No
Corrective Action Workload Universe:	No
Subject to Corrective Action Universe:	No
Non-TSDFs Where RCRA CA has Been Imposed Universe:	No
TSDFs Potentially Subject to CA Under 3004 (u)/(v) Universe:	No

Map ID
Direction
Distance
Elevation

MAP FINDINGS

Site

Database(s)

EDR ID Number
EPA ID Number

SHAMROCK PAVING (Continued)

1024852491

TSDFs Only Subject to CA under Discretionary Auth Universe: No
Corrective Action Priority Ranking: No NCAPS ranking
Environmental Control Indicator: No
Institutional Control Indicator: No
Human Exposure Controls Indicator: N/A
Groundwater Controls Indicator: N/A
Operating TSDF Universe: Not reported
Full Enforcement Universe: Not reported
Significant Non-Complier Universe: No
Unaddressed Significant Non-Complier Universe: No
Addressed Significant Non-Complier Universe: No
Significant Non-Complier With a Compliance Schedule Universe: No
Financial Assurance Required: Not reported
Handler Date of Last Change: 2018-09-06 17:06:59.0
Recognized Trader-Importer: No
Recognized Trader-Exporter: No
Importer of Spent Lead Acid Batteries: No
Exporter of Spent Lead Acid Batteries: No
Recycler Activity Without Storage: No
Manifest Broker: No
Sub-Part P Indicator: No

Handler - Owner Operator:

Owner/Operator Indicator: Owner
Owner/Operator Name: SHAMROCK GROUP INC
Legal Status: Other
Date Became Current: Not reported
Date Ended Current: Not reported
Owner/Operator Address: 621 S BON VIEW AVE
Owner/Operator City,State,Zip: ONTARIO, CA 91761
Owner/Operator Telephone: 951-415-3167
Owner/Operator Telephone Ext: Not reported
Owner/Operator Fax: Not reported
Owner/Operator Email: Not reported

Owner/Operator Indicator: Operator
Owner/Operator Name: ERNIE VASQUEZ
Legal Status: Other
Date Became Current: Not reported
Date Ended Current: Not reported
Owner/Operator Address: 621 S BON VIEW AVE
Owner/Operator City,State,Zip: ONTARIO, CA, CA 91761
Owner/Operator Telephone: 951-232-3653
Owner/Operator Telephone Ext: Not reported
Owner/Operator Fax: Not reported
Owner/Operator Email: Not reported

Historic Generators:

Receive Date: 2015-10-28 00:00:00.0
Handler Name: SHAMROCK PAVING
Federal Waste Generator Description: Not a generator, verified
State District Owner: Not reported
Large Quantity Handler of Universal Waste: No
Recognized Trader Importer: No
Recognized Trader Exporter: No

Map ID
Direction
Distance
Elevation

MAP FINDINGS

Site

Database(s)

EDR ID Number
EPA ID Number

SHAMROCK PAVING (Continued)

1024852491

Spent Lead Acid Battery Importer: No
Spent Lead Acid Battery Exporter: No
Current Record: Yes
Non Storage Recycler Activity: Not reported
Electronic Manifest Broker: Not reported

List of NAICS Codes and Descriptions:

NAICS Code: 23571
NAICS Description: CONCRETE CONTRACTORS

Facility Has Received Notices of Violations:

Violations: No Violations Found

Evaluation Action Summary:

Evaluations: No Evaluations Found

W177
SE
1/8-1/4
0.201 mi.
1061 ft.

BESTILE MFG CO
621 S BON VIEW
ONTARIO, CA 91761
Site 2 of 3 in cluster W

HIST UST **U001569943**
San Bern. Co. Permit **N/A**

Relative:
Lower

HIST UST:
Name: BESTILE MFG CO
Address: 621 S BON VIEW
City,State,Zip: ONTARIO, CA 91761
File Number: 000298A4
URL: <http://geotracker.waterboards.ca.gov/ustpdfs/pdf/000298A4.pdf>
Region: STATE
Facility ID: 00000003283
Facility Type: Other
Other Type: MFG.
Contact Name: RICK RAMIREZ SUPV.
Telephone: 7149842751
Owner Name: AFCO INDUSTRIES INC.
Owner Address: PO BOX X
Owner City,St,Zip: DIBOLL, TX 75941
Total Tanks: 0003

Actual:
960 ft.

Tank Num: 001
Container Num: NO 2
Year Installed: 1960
Tank Capacity: 00004000
Tank Used for: PRODUCT
Type of Fuel: Not reported
Container Construction Thickness: Not reported
Leak Detection: None

Tank Num: 002
Container Num: VEHICL FUE
Year Installed: Not reported
Tank Capacity: 00000500
Tank Used for: PRODUCT
Type of Fuel: PREMIUM
Container Construction Thickness: Not reported

Map ID
Direction
Distance
Elevation

MAP FINDINGS

Site

Database(s)

EDR ID Number
EPA ID Number

BESTILE MFG CO (Continued)

U001569943

Leak Detection: None

Tank Num: 003
Container Num: 3
Year Installed: 1960
Tank Capacity: 00002000
Tank Used for: PRODUCT
Type of Fuel: Not reported
Container Construction Thickness: Not reported
Leak Detection: None

Click here for Geo Tracker PDF:

San Bern. Co. Permit:

Name: ABC WINDOW CO., INC
Address: 621 S BON VIEW AVE
City,State,Zip: ONTARIO, CA 91761
Region: SAN BERNARDINO
Facility ID: FA0000193
Owner: ABC WINDOW CO, INC.
Permit Number: PT0007614
Permit Category: SPECIAL GENERATOR
Facility Status: INACTIVE
Expiration Date: 05/31/2009

Name: ABC WINDOW CO., INC
Address: 621 S BON VIEW AVE
City,State,Zip: ONTARIO, CA 91761
Region: SAN BERNARDINO
Facility ID: FA0000193
Owner: ABC WINDOW CO, INC.
Permit Number: PT0007613
Permit Category: HAZMAT HANDLER- 100+ EMPLOYEES
Facility Status: INACTIVE
Expiration Date: 05/31/2009

W178
SE
1/8-1/4
0.201 mi.
1061 ft.

A B C PRODUCTS
621 S BON VIEW AVE
ONTARIO, CA 91761

Site 3 of 3 in cluster W

RCRA-SQG 1000596847
FINDS CAD983608308
ECHO

Relative:
Lower

Actual:
960 ft.

RCRA-SQG:
Date Form Received by Agency: 1991-09-24 00:00:00.0
Handler Name: A B C PRODUCTS
Handler Address: 621 S BON VIEW AVE
Handler City,State,Zip: ONTARIO, CA 91761
EPA ID: CAD983608308
Contact Name: JIM KELTNER
Contact Address: 621 S BON VIEW AVE
Contact City,State,Zip: ONTARIO, CA 91761
Contact Telephone: 714-391-6491
Contact Fax: Not reported
Contact Email: Not reported
Contact Title: Not reported
EPA Region: 09
Land Type: Private

Map ID
 Direction
 Distance
 Elevation

MAP FINDINGS

Site

Database(s)

EDR ID Number
 EPA ID Number

A B C PRODUCTS (Continued)

1000596847

Federal Waste Generator Description:	Small Quantity Generator
Non-Notifier:	Not reported
Biennial Report Cycle:	Not reported
Accessibility:	Not reported
Active Site Indicator:	Handler Activities
State District Owner:	Not reported
State District:	Not reported
Mailing Address:	621 S BON VIEW AVE
Mailing City, State, Zip:	ONTARIO, CA 91761
Owner Name:	WHITEY HAGLER
Owner Type:	Private
Operator Name:	Not reported
Operator Type:	Not reported
Short-Term Generator Activity:	No
Importer Activity:	No
Mixed Waste Generator:	No
Transporter Activity:	No
Transfer Facility Activity:	No
Recycler Activity with Storage:	No
Small Quantity On-Site Burner Exemption:	No
Smelting Melting and Refining Furnace Exemption:	No
Underground Injection Control:	No
Off-Site Waste Receipt:	No
Universal Waste Indicator:	No
Universal Waste Destination Facility:	No
Federal Universal Waste:	No
Active Site Fed-Reg Treatment Storage and Disposal Facility:	Not reported
Active Site Converter Treatment storage and Disposal Facility:	Not reported
Active Site State-Reg Treatment Storage and Disposal Facility:	Not reported
Active Site State-Reg Handler:	---
Federal Facility Indicator:	Not reported
Hazardous Secondary Material Indicator:	NN
Sub-Part K Indicator:	Not reported
Commercial TSD Indicator:	No
Treatment Storage and Disposal Type:	Not reported
2018 GPRA Permit Baseline:	Not on the Baseline
2018 GPRA Renewals Baseline:	Not on the Baseline
Permit Renewals Workload Universe:	Not reported
Permit Workload Universe:	Not reported
Permit Progress Universe:	Not reported
Post-Closure Workload Universe:	Not reported
Closure Workload Universe:	Not reported
202 GPRA Corrective Action Baseline:	No
Corrective Action Workload Universe:	No
Subject to Corrective Action Universe:	No
Non-TSDFs Where RCRA CA has Been Imposed Universe:	No
TSDFs Potentially Subject to CA Under 3004 (u)/(v) Universe:	No
TSDFs Only Subject to CA under Discretionary Auth Universe:	No
Corrective Action Priority Ranking:	No NCAPS ranking
Environmental Control Indicator:	No
Institutional Control Indicator:	No
Human Exposure Controls Indicator:	N/A
Groundwater Controls Indicator:	N/A
Operating TSDF Universe:	Not reported
Full Enforcement Universe:	Not reported
Significant Non-Complier Universe:	No
Unaddressed Significant Non-Complier Universe:	No

Map ID
Direction
Distance
Elevation

MAP FINDINGS

Site

Database(s)

EDR ID Number
EPA ID Number

A B C PRODUCTS (Continued)

1000596847

Addressed Significant Non-Complier Universe: No
Significant Non-Complier With a Compliance Schedule Universe: No
Financial Assurance Required: Not reported
Handler Date of Last Change: 2002-06-27 03:35:41.0
Recognized Trader-Importer: No
Recognized Trader-Exporter: No
Importer of Spent Lead Acid Batteries: No
Exporter of Spent Lead Acid Batteries: No
Recycler Activity Without Storage: Not reported
Manifest Broker: Not reported
Sub-Part P Indicator: Not reported

Handler - Owner Operator:

Owner/Operator Indicator: Owner
Owner/Operator Name: WHITEY HAGLER
Legal Status: Private
Date Became Current: Not reported
Date Ended Current: Not reported
Owner/Operator Address: 6212 S BON VIEW AVE
Owner/Operator City,State,Zip: SAN BERNARDINO, CA 91761
Owner/Operator Telephone: 714-391-6491
Owner/Operator Telephone Ext: Not reported
Owner/Operator Fax: Not reported
Owner/Operator Email: Not reported

Historic Generators:

Receive Date: 1991-09-24 00:00:00.0
Handler Name: A B C PRODUCTS
Federal Waste Generator Description: Small Quantity Generator
State District Owner: Not reported
Large Quantity Handler of Universal Waste: No
Recognized Trader Importer: No
Recognized Trader Exporter: No
Spent Lead Acid Battery Importer: No
Spent Lead Acid Battery Exporter: No
Current Record: Yes
Non Storage Recycler Activity: Not reported
Electronic Manifest Broker: Not reported

List of NAICS Codes and Descriptions:

NAICS Code: 332321
NAICS Description: METAL WINDOW AND DOOR MANUFACTURING

Facility Has Received Notices of Violations:

Violations: No Violations Found

Evaluation Action Summary:

Evaluations: No Evaluations Found

FINDS:

Registry ID: 110002862796

Map ID
 Direction
 Distance
 Elevation

MAP FINDINGS

Site

Database(s)

EDR ID Number
 EPA ID Number

A B C PRODUCTS (Continued)

1000596847

Click Here:

Environmental Interest/Information System:

California Hazardous Waste Tracking System - Datamart (HWTS-DATAMART) provides California with information on hazardous waste shipments for generators, transporters, and treatment, storage, and disposal facilities.

RCRAInfo is a national information system that supports the Resource Conservation and Recovery Act (RCRA) program through the tracking of events and activities related to facilities that generate, transport, and treat, store, or dispose of hazardous waste. RCRAInfo allows RCRA program staff to track the notification, permit, compliance, and corrective action activities required under RCRA.

Click this hyperlink while viewing on your computer to access additional FINDS: detail in the EDR Site Report.

ECHO:

Envid: 1000596847
 Registry ID: 110002862796
 DFR URL: <http://echo.epa.gov/detailed-facility-report?fid=110002862796>
 Name: A B C PRODUCTS
 Address: 621 S BON VIEW AVE
 City,State,Zip: ONTARIO, CA 91761

179
West
1/8-1/4
0.202 mi.
1066 ft.
Relative:
Lower
Actual:
979 ft.

CASH EQUIPMENT RENTAL
555 STATE ST
ONTARIO, CA 91761

LUST **S101591719**
AST **N/A**
CERS HAZ WASTE
SWEEPS UST
CERS TANKS
CA FID UST
Cortese
HIST CORTESE
San Bern. Co. Permit
CERS

LUST REG 8:

Name: CASH EQUIPMENT RENTAL
 Address: 555 STATE ST
 City: ONTARIO
 Region: 8
 County: San Bernardino
 Regional Board: Santa Ana Region
 Facility Status: Leak being confirmed
 Case Number: 083603289T
 Local Case Num: 98076
 Case Type: Soil only
 Substance: Gasoline
 Qty Leaked: Not reported
 Abate Method: Not reported
 Cross Street: Not reported
 Enf Type: CLOS
 Funding: Not reported
 How Discovered: Not reported
 How Stopped: Not reported
 Leak Cause: Not reported
 Leak Source: Not reported
 Global ID: T0607100515

Map ID
Direction
Distance
Elevation

MAP FINDINGS

Site

Database(s)

EDR ID Number
EPA ID Number

CASH EQUIPMENT RENTAL (Continued)

S101591719

How Stopped Date: Not reported
Enter Date: 11/6/1998
Date Confirmation of Leak Began: 1/1/1965
Date Preliminary Assessment Began: Not reported
Discover Date: 10/7/1998
Enforcement Date: Not reported
Close Date: 3/10/1999
Date Prelim Assessment Workplan Submitted: Not reported
Date Pollution Characterization Began: Not reported
Date Remediation Plan Submitted: Not reported
Date Remedial Action Underway: Not reported
Date Post Remedial Action Monitoring:
Enter Date: 11/6/1998
GW Qualifies: Not reported
Soil Qualifies: Not reported
Operator: Not reported
Facility Contact: Not reported
Interim: Not reported
Oversite Program: LUST
Latitude: 34.0601671
Longitude: -117.6448114
MTBE Date: Not reported
Max MTBE GW: Not reported
MTBE Concentration: 0
Max MTBE Soil: Not reported
MTBE Fuel: 1
MTBE Tested: Site NOT Tested for MTBE.Includes Unknown and Not Analyzed.
MTBE Class: *
Staff: NOM
Staff Initials: BM7
Lead Agency: Local Agency
Local Agency: 36000L
Hydr Basin #: UPPER SANTA ANA VALL
Beneficial: Not reported
Priority: Not reported
Cleanup Fund Id: Not reported
Work Suspended: Not reported
Summary: Not reported

LUST:

Name: CASH EQUIPMENT RENTAL
Address: 555 STATE ST
City,State,Zip: ONTARIO, CA 91761
Lead Agency: SAN BERNARDINO COUNTY
Case Type: LUST Cleanup Site
Geo Track: http://geotracker.waterboards.ca.gov/profile_report.asp?global_id=T0607100515
Global Id: T0607100515
Latitude: 34.059707
Longitude: -117.657881
Status: Completed - Case Closed
Status Date: 03/10/1999
Case Worker: Not reported
RB Case Number: 083603289T
Local Agency: Not reported
File Location: Local Agency
Local Case Number: 98076
Potential Media Affect: Soil

Map ID
Direction
Distance
Elevation

MAP FINDINGS

Site

Database(s)

EDR ID Number
EPA ID Number

CASH EQUIPMENT RENTAL (Continued)

S101591719

Potential Contaminants of Concern: Gasoline
Site History: Not reported

LUST:

Global Id: T0607100515
Action Type: Other
Date: 11/03/1998
Action: Leak Reported

Global Id: T0607100515
Action Type: ENFORCEMENT
Date: 03/10/1999
Action: Closure/No Further Action Letter

Global Id: T0607100515
Action Type: Other
Date: 10/07/1998
Action: Leak Discovery

LUST:

Global Id: T0607100515
Status: Open - Case Begin Date
Status Date: 10/07/1998

Global Id: T0607100515
Status: Completed - Case Closed
Status Date: 03/10/1999

AST:

Name: CASH EQUIPMENT RENTAL
Address: 555 W STATE ST
City/Zip: ONTARIO,91762
Certified Unified Program Agencies: Not reported
Owner: TIM CASH & BRENDA CASH
Total Gallons: Not reported
CERSID: 10036918
Facility ID: FA0001799
Business Name: CASH EQUIPMENT RENTAL
Phone: (909) 983-8380
Fax: (909) 635-7002
Mailing Address: 555 WEST STATE STREET
Mailing Address City: ONTARIO
Mailing Address State: CA
Mailing Address Zip Code: Not reported
Operator Name: Timothy Cash
Operator Phone: 909 983-8380
Owner Phone: (909) 983-8380
Owner Mail Address: 555 W STATE ST
Owner State: CA
Owner Zip Code: 91761
Owner Country: United States
Property Owner Name: Not reported
Property Owner Phone: Not reported
Property Owner Mailing Address: Not reported
Property Owner City: Not reported
Property Owner Stat : Not reported

Map ID
Direction
Distance
Elevation

MAP FINDINGS

Site

Database(s)

EDR ID Number
EPA ID Number

CASH EQUIPMENT RENTAL (Continued)

S101591719

Property Owner Zip Code: Not reported
Property Owner Country: Not reported
EPAID: CAL000386260

Name: CASH EQUIPMENT RENTAL
Address: 555 W. STATE ST
City/Zip: ONTARIO,
Certified Unified Program Agencies: San Bernardino
Owner: TIM CASH & BRENDA CASH
Total Gallons: 2,220
CERSID: Not reported
Facility ID: Not reported
Business Name: Not reported
Phone: Not reported
Fax: Not reported
Mailing Address: Not reported
Mailing Address City: Not reported
Mailing Address State: Not reported
Mailing Address Zip Code: Not reported
Operator Name: Not reported
Operator Phone: Not reported
Owner Phone: Not reported
Owner Mail Address: Not reported
Owner State: Not reported
Owner Zip Code: Not reported
Owner Country: Not reported
Property Owner Name: Not reported
Property Owner Phone: Not reported
Property Owner Mailing Address: Not reported
Property Owner City: Not reported
Property Owner Stat : Not reported
Property Owner Zip Code: Not reported
Property Owner Country: Not reported
EPAID: Not reported

CERS HAZ WASTE:

Name: CASH EQUIPMENT RENTAL
Address: 555 W STATE ST
City,State,Zip: ONTARIO, CA 91762
Site ID: 16956
CERS ID: 10036918
CERS Description: Hazardous Waste Generator

SWEEPS UST:

Name: CASH EQUIPMENT RENTAL
Address: 555 STATE ST
City: ONTARIO
Status: Active
Comp Number: 15644
Number: 9
Board Of Equalization: 44-020618
Referral Date: 09-10-91
Action Date: 09-10-91
Created Date: 09-21-88
Owner Tank Id: Not reported
SWRCB Tank Id: 36-000-015644-000001

Map ID
Direction
Distance
Elevation

MAP FINDINGS

Site

Database(s)

EDR ID Number
EPA ID Number

CASH EQUIPMENT RENTAL (Continued)

S101591719

Tank Status: A
Capacity: 1
Active Date: 09-21-88
Tank Use: UNKNOWN
STG: P
Content: UNKNOWN
Number Of Tanks: 1

CERS TANKS:

Name: CASH EQUIPMENT RENTAL
Address: 555 W STATE ST
City,State,Zip: ONTARIO, CA 91762
Site ID: 16956
CERS ID: 10036918
CERS Description: Aboveground Petroleum Storage

CA FID UST:

Facility ID: 36008725
Regulated By: UTNKA
Regulated ID: Not reported
Cortese Code: Not reported
SIC Code: Not reported
Facility Phone: Not reported
Mail To: Not reported
Mailing Address: 555 STATE ST
Mailing Address 2: Not reported
Mailing City,St,Zip: ONTARIO 91762
Contact: Not reported
Contact Phone: Not reported
DUNS Number: Not reported
NPDES Number: Not reported
EPA ID: Not reported
Comments: Not reported
Status: Active

CORTESE:

Name: CASH EQUIPMENT RENTAL
Address: 555 STATE ST
City,State,Zip: ONTARIO, CA 91761
Region: CORTESE
Envirostor Id: Not reported
Global ID: T0607100515
Site/Facility Type: LUST CLEANUP SITE
Cleanup Status: COMPLETED - CASE CLOSED
Status Date: Not reported
Site Code: Not reported
Latitude: Not reported
Longitude: Not reported
Owner: Not reported
Enf Type: Not reported
Swat R: Not reported
Flag: active
Order No: Not reported
Waste Discharge System No: Not reported
Effective Date: Not reported
Region 2: Not reported

Map ID
Direction
Distance
Elevation

MAP FINDINGS

Site

Database(s)

EDR ID Number
EPA ID Number

CASH EQUIPMENT RENTAL (Continued)

S101591719

WID Id: Not reported
Solid Waste Id No: Not reported
Waste Management Unit Name: Not reported
File Name: Active Open

HIST CORTESE:

edr_fname: CASH EQUIPMENT RENTAL
edr_fadd1: 555
City,State,Zip: ONTARIO, CA 91761
Region: CORTESE
Facility County Code: 36
Reg By: LTNKA
Reg Id: 083603289T

San Bern. Co. Permit:

Name: CASH EQUIPMENT RENTAL
Address: 555 W STATE ST
City,State,Zip: ONTARIO, CA 91762
Region: SAN BERNARDINO
Facility ID: FA0001799
Owner: TIM CASH & BRENDA CASH
Permit Number: PT0003759
Permit Category: SMALL QUANTITY GENERATOR
Facility Status: ACTIVE
Expiration Date: 09/30/2020

Name: CASH EQUIPMENT RENTAL
Address: 555 W STATE ST
City,State,Zip: ONTARIO, CA 91762
Region: SAN BERNARDINO
Facility ID: FA0001799
Owner: TIM CASH & BRENDA CASH
Permit Number: PT0003758
Permit Category: HAZARDOUS MATERIALS 4-10 CHEMICALS
Facility Status: ACTIVE
Expiration Date: 09/30/2020

Name: CASH EQUIPMENT RENTAL
Address: 555 W STATE ST
City,State,Zip: ONTARIO, CA 91762
Region: SAN BERNARDINO
Facility ID: FA0001799
Owner: TIM CASH & BRENDA CASH
Permit Number: PT0018678
Permit Category: APSA 1,320-10,000 GAL FAC CAPACITY
Facility Status: ACTIVE
Expiration Date: 09/30/2020

Name: CASH EQUIPMENT RENTAL
Address: 555 W STATE ST
City,State,Zip: ONTARIO, CA 91762
Region: SAN BERNARDINO
Facility ID: FA0001799
Owner: TIM CASH & BRENDA CASH
Permit Number: PT0018679
Permit Category: EPCRA FACILITY

Map ID
Direction
Distance
Elevation

MAP FINDINGS

Site

Database(s)

EDR ID Number
EPA ID Number

CASH EQUIPMENT RENTAL (Continued)

S101591719

Facility Status: INACTIVE
Expiration Date: 09/30/2011

CERS:

Name: CASH EQUIPMENT RENTAL
Address: 555 STATE ST
City,State,Zip: ONTARIO, CA 91761
Site ID: 243757
CERS ID: T0607100515
CERS Description: Leaking Underground Storage Tank Cleanup Site

Name: CASH EQUIPMENT RENTAL
Address: 555 W STATE ST
City,State,Zip: ONTARIO, CA 91762
Site ID: 16956
CERS ID: 10036918
CERS Description: Chemical Storage Facilities

Violations:

Site ID: 16956
Site Name: CASH EQUIPMENT RENTAL
Violation Date: 04-27-2015
Citation: HSC 6.5 Multiple Sections - California Health and Safety Code, Chapter 6.5, Section(s) Multiple Sections
Violation Description: Haz Waste Generator Program - Operations/Maintenance - General
Violation Notes: Returned to compliance on 08/15/2017. Failure to operate and maintain facility to prevent a fire, spill or release (CCR 66265.31)
Violation Division: San Bernardino County Fire Department
Violation Program: HW
Violation Source: CERS

Site ID: 16956
Site Name: CASH EQUIPMENT RENTAL
Violation Date: 08-15-2017
Citation: HSC 6.95 25508.2 - California Health and Safety Code, Chapter 6.95, Section(s) 25508.2
Violation Description: Failure to annually review and electronically certify that the business plan is complete and accurate on or before the annual due date.
Violation Notes: Returned to compliance on 04/22/2019.
Violation Division: San Bernardino County Fire Department
Violation Program: HMRRP
Violation Source: CERS

Site ID: 16956
Site Name: CASH EQUIPMENT RENTAL
Violation Date: 08-15-2017
Citation: HSC 6.5 25250.22 - California Health and Safety Code, Chapter 6.5, Section(s) 25250.22
Violation Description: Failure to properly manage used oil and/or fuel filters in accordance with the requirements.
Violation Notes: Not reported
Violation Division: San Bernardino County Fire Department
Violation Program: HW
Violation Source: CERS

Site ID: 16956

Map ID
Direction
Distance
Elevation

MAP FINDINGS

Site

Database(s)

EDR ID Number
EPA ID Number

CASH EQUIPMENT RENTAL (Continued)

S101591719

Site Name: CASH EQUIPMENT RENTAL
Violation Date: 08-15-2017
Citation: HSC 6.67 25270.4.5(a) - California Health and Safety Code, Chapter 6.67, Section(s) 25270.4.5(a)
Violation Description: Failure to prepare and implement a Spill Prevention Control and Countermeasure (SPCC) Plan.
Violation Notes: Returned to compliance on 05/31/2018. COFC RECEIVED 5/31/18 (AV)
Violation Division: San Bernardino County Fire Department
Violation Program: APSA
Violation Source: CERS

Site ID: 16956
Site Name: CASH EQUIPMENT RENTAL
Violation Date: 08-15-2017
Citation: HSC 6.5 Multiple - California Health and Safety Code, Chapter 6.5, Section(s) Multiple
Violation Description: Hazardous Waste Generator Program - Operations/Maintenance - General
Violation Notes: Failure to note accumulation start date on labels (CCR 66262.34(f)(2))
Violation Division: San Bernardino County Fire Department
Violation Program: HW
Violation Source: CERS

Site ID: 16956
Site Name: CASH EQUIPMENT RENTAL
Violation Date: 04-27-2015
Citation: HSC 6.5 Multiple Sections - California Health and Safety Code, Chapter 6.5, Section(s) Multiple Sections
Violation Description: Haz Waste Generator Program - Operations/Maintenance - General
Violation Notes: Returned to compliance on 04/22/2019. Failure to establish a Contingency Plan (CCR 66265.51(a))
Violation Division: San Bernardino County Fire Department
Violation Program: HW
Violation Source: CERS

Site ID: 16956
Site Name: CASH EQUIPMENT RENTAL
Violation Date: 08-15-2017
Citation: HSC 6.67 25270.4.5(a) - California Health and Safety Code, Chapter 6.67, Section(s) 25270.4.5(a)
Violation Description: Failure to implement the SPCC Plan.
Violation Notes: Returned to compliance on 05/31/2018. COFC RECEIVED 5/31/18 (AV)
Violation Division: San Bernardino County Fire Department
Violation Program: APSA
Violation Source: CERS

Site ID: 16956
Site Name: CASH EQUIPMENT RENTAL
Violation Date: 08-15-2017
Citation: HSC 6.5 Multiple - California Health and Safety Code, Chapter 6.5, Section(s) Multiple
Violation Description: Hazardous Waste Generator Program - Operations/Maintenance - General
Violation Notes: Hazardous waste accumulation time exceeded (CCR 66262.34(a))
Violation Division: San Bernardino County Fire Department
Violation Program: HW
Violation Source: CERS

Map ID
Direction
Distance
Elevation

MAP FINDINGS

Site

Database(s)

EDR ID Number
EPA ID Number

CASH EQUIPMENT RENTAL (Continued)

S101591719

Evaluation:

Eval General Type: Compliance Evaluation Inspection
Eval Date: 04-27-2015
Violations Found: No
Eval Type: Routine done by local agency
Eval Notes: Routine inspection regarding referral from Ontario stormwater
Eval Division: San Bernardino County Fire Department
Eval Program: HMRRP
Eval Source: CERS

Eval General Type: Compliance Evaluation Inspection
Eval Date: 04-27-2015
Violations Found: Yes
Eval Type: Routine done by local agency
Eval Notes: Routine inspection referral from ontario stormwater
Eval Division: San Bernardino County Fire Department
Eval Program: HW
Eval Source: CERS

Eval General Type: Compliance Evaluation Inspection
Eval Date: 08-15-2017
Violations Found: Yes
Eval Type: Routine done by local agency
Eval Notes: Not reported
Eval Division: San Bernardino County Fire Department
Eval Program: APSA
Eval Source: CERS

Eval General Type: Compliance Evaluation Inspection
Eval Date: 08-15-2017
Violations Found: Yes
Eval Type: Routine done by local agency
Eval Notes: Not reported
Eval Division: San Bernardino County Fire Department
Eval Program: HMRRP
Eval Source: CERS

Eval General Type: Compliance Evaluation Inspection
Eval Date: 08-15-2017
Violations Found: Yes
Eval Type: Routine done by local agency
Eval Notes: Not reported
Eval Division: San Bernardino County Fire Department
Eval Program: HW
Eval Source: CERS

Enforcement Action:

Site ID: 16956
Site Name: CASH EQUIPMENT RENTAL
Site Address: 555 W STATE ST
Site City: ONTARIO
Site Zip: 91762
Enf Action Date: 04-27-2015
Enf Action Type: Notice of Violation (Unified Program)
Enf Action Description: Notice of Violation Issued by the Inspector at the Time of Inspection
Enf Action Notes: Not reported

Map ID
Direction
Distance
Elevation

MAP FINDINGS

Site

Database(s)

EDR ID Number
EPA ID Number

CASH EQUIPMENT RENTAL (Continued)

S101591719

Enf Action Division: San Bernardino County Fire Department
Enf Action Program: HW
Enf Action Source: CERS

Coordinates:
Site ID: 16956
Facility Name: CASH EQUIPMENT RENTAL
Env Int Type Code: HWG
Program ID: 10036918
Coord Name: Not reported
Ref Point Type Desc: Unknown
Latitude: 34.059708
Longitude: -117.657700

Affiliation:
Affiliation Type Desc: Property Owner
Entity Name: timothy cash
Entity Title: Not reported
Affiliation Address: 555 w. state street
Affiliation City: ontario
Affiliation State: CA
Affiliation Country: United States
Affiliation Zip: 91762
Affiliation Phone: (909) 983-8380

Affiliation Type Desc: Document Preparer
Entity Name: timothy cash
Entity Title: Not reported
Affiliation Address: Not reported
Affiliation City: Not reported
Affiliation State: Not reported
Affiliation Country: Not reported
Affiliation Zip: Not reported
Affiliation Phone: Not reported

Affiliation Type Desc: Identification Signer
Entity Name: sarah gastelum
Entity Title: admin
Affiliation Address: Not reported
Affiliation City: Not reported
Affiliation State: Not reported
Affiliation Country: Not reported
Affiliation Zip: Not reported
Affiliation Phone: Not reported

Affiliation Type Desc: Legal Owner
Entity Name: TIMOTHY CASH
Entity Title: Not reported
Affiliation Address: 555 w. state street
Affiliation City: ontario
Affiliation State: CA
Affiliation Country: United States
Affiliation Zip: 91762
Affiliation Phone: (909) 983-8380

Affiliation Type Desc: Operator

Map ID
Direction
Distance
Elevation

MAP FINDINGS

Site

Database(s)

EDR ID Number
EPA ID Number

CASH EQUIPMENT RENTAL (Continued)

S101591719

Entity Name: TIMOTHY CASH
Entity Title: Not reported
Affiliation Address: Not reported
Affiliation City: Not reported
Affiliation State: Not reported
Affiliation Country: Not reported
Affiliation Zip: Not reported
Affiliation Phone: (909) 983-8380

Affiliation Type Desc: CUPA District
Entity Name: San Bernardino County Fire
Entity Title: Not reported
Affiliation Address: 620 South E Street
Affiliation City: San Bernardino
Affiliation State: CA
Affiliation Country: Not reported
Affiliation Zip: 92415-0153
Affiliation Phone: (909) 386-8401

Affiliation Type Desc: Parent Corporation
Entity Name: CASH EQUIPMENT RENTAL
Entity Title: Not reported
Affiliation Address: Not reported
Affiliation City: Not reported
Affiliation State: Not reported
Affiliation Country: Not reported
Affiliation Zip: Not reported
Affiliation Phone: Not reported

Affiliation Type Desc: Environmental Contact
Entity Name: TIMOTHY CASH
Entity Title: Not reported
Affiliation Address: 555 w. state street
Affiliation City: ontario
Affiliation State: CA
Affiliation Country: Not reported
Affiliation Zip: 91762
Affiliation Phone: Not reported

Affiliation Type Desc: Facility Mailing Address
Entity Name: Mailing Address
Entity Title: Not reported
Affiliation Address: 555 w. state street
Affiliation City: ontario
Affiliation State: CA
Affiliation Country: Not reported
Affiliation Zip: 91762
Affiliation Phone: Not reported

MAP FINDINGS

Map ID			EDR ID Number
Direction			EPA ID Number
Distance			
Elevation	Site	Database(s)	

V180 South 1/8-1/4 0.204 mi. 1076 ft.	COLUMBIA PEST CONTROL OF ONTAR 622 S HOPE AVE ONTARIO, CA 91761 Site 3 of 10 in cluster V	SWEEPS UST CA FID UST	S101618924 N/A
--	---	--	---------------------------------

Relative: SWEEPS UST:
Lower Name: COLUMBIA PEST CONTROL OF ONTAR
 Address: 622 S HOPE AVE
Actual: City: ONTARIO
 Status: Active
962 ft. Comp Number: 40489
 Number: 9
 Board Of Equalization: 44-020991
 Referral Date: 09-05-91
 Action Date: 09-05-91
 Created Date: 02-29-88
 Owner Tank Id: 1
 SWRCB Tank Id: 36-000-040489-000001
 Tank Status: A
 Capacity: 2000
 Active Date: 08-24-88
 Tank Use: M.V. FUEL
 STG: P
 Content: LEADED
 Number Of Tanks: 1

CA FID UST:
 Facility ID: 36002685
 Regulated By: UTNKA
 Regulated ID: 00040489
 Cortese Code: Not reported
 SIC Code: Not reported
 Facility Phone: Not reported
 Mail To: Not reported
 Mailing Address: 622 S HOPE AVE
 Mailing Address 2: Not reported
 Mailing City,St,Zip: ONTARIO 91761
 Contact: Not reported
 Contact Phone: Not reported
 DUNS Number: Not reported
 NPDES Number: Not reported
 EPA ID: Not reported
 Comments: Not reported
 Status: Active

V181 South 1/8-1/4 0.204 mi. 1076 ft.	COLUMBIA PEST CONTROL OF ONTAR 622 S HOPE AVE ONTARIO, CA 91761 Site 4 of 10 in cluster V	HIST UST San Bern. Co. Permit	U001569959 N/A
--	---	--	---------------------------------

Relative: HIST UST:
Lower Name: COLUMBIA PEST CONTROL OF ONTAR
 Address: 622 S HOPE AVE
Actual: City,State,Zip: ONTARIO, CA 91761
962 ft. File Number: 00029CDB
 URL: <http://geotracker.waterboards.ca.gov/ustpdfs/pdf/00029CDB.pdf>
 Region: STATE

Map ID
Direction
Distance
Elevation

MAP FINDINGS

Site

Database(s)

EDR ID Number
EPA ID Number

COLUMBIA PEST CONTROL OF ONTAR (Continued)

U001569959

Facility ID: 00000040489
Facility Type: Other
Other Type: PEST CONTROL
Contact Name: Not reported
Telephone: 7149868809
Owner Name: COLUMBIA PEST CONTROL OF ONTAR
Owner Address: 622 S. HOPE AVE
Owner City,St,Zip: ONTARIO, CA 91761
Total Tanks: 0001

Tank Num: 001
Container Num: 1
Year Installed: Not reported
Tank Capacity: 00002000
Tank Used for: PRODUCT
Type of Fuel: REGULAR
Container Construction Thickness: Not reported
Leak Detection: Stock Inventor

[Click here for Geo Tracker PDF:](#)

San Bern. Co. Permit:

Name: COLUMBIA PEST CTRL OF ONT
Address: 622 S HOPE AVE
City,State,Zip: ONTARIO, CA 91761
Region: SAN BERNARDINO
Facility ID: FA0002442
Owner: HARPER, DALLAS D.
Permit Number: PT0002683
Permit Category: HAZARDOUS MATERIALS 1-3 CHEMICALS SPECIAL
Facility Status: INACTIVE
Expiration Date: 09/30/2015

Name: COLUMBIA PEST CTRL OF ONT
Address: 622 S HOPE AVE
City,State,Zip: ONTARIO, CA 91761
Region: SAN BERNARDINO
Facility ID: FA0002442
Owner: HARPER, DALLAS D.
Permit Number: PT0017937
Permit Category: SMALL QUANTITY GENERATOR
Facility Status: INACTIVE
Expiration Date: 09/30/2013

Name: COLUMBIA PEST CTRL OF ONT
Address: 622 S HOPE AVE
City,State,Zip: ONTARIO, CA 91761
Region: SAN BERNARDINO
Facility ID: FA0002442
Owner: HARPER, DALLAS D.
Permit Number: PT0002684
Permit Category: CALARP FACILITY PERMIT
Facility Status: INACTIVE
Expiration Date: 09/30/2004

Map ID
 Direction
 Distance
 Elevation

MAP FINDINGS

Site

Database(s)

EDR ID Number
 EPA ID Number

V182
SSE
1/8-1/4
0.207 mi.
1095 ft.

I.E AUTOMOTIVE
628 S BON VIEW AVE UNIT B
ONTARIO, CA 91761

RCRA NonGen / NLR

1024854263
CAL000414970

Site 5 of 10 in cluster V

Relative:
Lower

RCRA NonGen / NLR:

Actual:
960 ft.

Date Form Received by Agency:	I.E AUTOMOTIVE	2016-03-09 00:00:00.0
Handler Name:		
Handler Address:		628 S BON VIEW AVE UNIT B
Handler City,State,Zip:		ONTARIO, CA 91761-1911
EPA ID:		CAL000414970
Contact Name:		RICARDO JIMENEZ LOPEZ
Contact Address:		8951 SULTANA AVE
Contact City,State,Zip:		FONTANA, CA 92335
Contact Telephone:		909-537-4789
Contact Fax:		Not reported
Contact Email:		VISTAPROFESSIONALSERVICE@HOTMAIL.COM
Contact Title:		Not reported
EPA Region:		09
Land Type:		Not reported
Federal Waste Generator Description:		Not a generator, verified
Non-Notifier:		Not reported
Biennial Report Cycle:		Not reported
Accessibility:		Not reported
Active Site Indicator:		Handler Activities
State District Owner:		Not reported
State District:		Not reported
Mailing Address:		628 S BON VIEW AVE UNIT B
Mailing City,State,Zip:		ONTARIO, CA 91761-1911
Owner Name:		RICARDO JIMENEZ LOPEZ
Owner Type:		Other
Operator Name:		RICARDO JIMENEZ LOPEZ
Operator Type:		Other
Short-Term Generator Activity:		No
Importer Activity:		No
Mixed Waste Generator:		No
Transporter Activity:		No
Transfer Facility Activity:		No
Recycler Activity with Storage:		No
Small Quantity On-Site Burner Exemption:		No
Smelting Melting and Refining Furnace Exemption:		No
Underground Injection Control:		No
Off-Site Waste Receipt:		No
Universal Waste Indicator:		Yes
Universal Waste Destination Facility:		Yes
Federal Universal Waste:		No
Active Site Fed-Reg Treatment Storage and Disposal Facility:		Not reported
Active Site Converter Treatment storage and Disposal Facility:		Not reported
Active Site State-Reg Treatment Storage and Disposal Facility:		Not reported
Active Site State-Reg Handler:		---
Federal Facility Indicator:		Not reported
Hazardous Secondary Material Indicator:		N
Sub-Part K Indicator:		Not reported
Commercial TSD Indicator:		No
Treatment Storage and Disposal Type:		Not reported
2018 GPRR Permit Baseline:		Not on the Baseline
2018 GPRR Renewals Baseline:		Not on the Baseline
Permit Renewals Workload Universe:		Not reported

Map ID
 Direction
 Distance
 Elevation

MAP FINDINGS

Site

Database(s)

EDR ID Number
 EPA ID Number

I.E AUTOMOTIVE (Continued)

1024854263

Permit Workload Universe:	Not reported
Permit Progress Universe:	Not reported
Post-Closure Workload Universe:	Not reported
Closure Workload Universe:	Not reported
202 GPRA Corrective Action Baseline:	No
Corrective Action Workload Universe:	No
Subject to Corrective Action Universe:	No
Non-TSDFs Where RCRA CA has Been Imposed Universe:	No
TSDFs Potentially Subject to CA Under 3004 (u)/(v) Universe:	No
TSDFs Only Subject to CA under Discretionary Auth Universe:	No
Corrective Action Priority Ranking:	No NCAPS ranking
Environmental Control Indicator:	No
Institutional Control Indicator:	No
Human Exposure Controls Indicator:	N/A
Groundwater Controls Indicator:	N/A
Operating TSDF Universe:	Not reported
Full Enforcement Universe:	Not reported
Significant Non-Complier Universe:	No
Unaddressed Significant Non-Complier Universe:	No
Addressed Significant Non-Complier Universe:	No
Significant Non-Complier With a Compliance Schedule Universe:	No
Financial Assurance Required:	Not reported
Handler Date of Last Change:	2018-09-06 17:07:33.0
Recognized Trader-Importer:	No
Recognized Trader-Exporter:	No
Importer of Spent Lead Acid Batteries:	No
Exporter of Spent Lead Acid Batteries:	No
Recycler Activity Without Storage:	No
Manifest Broker:	No
Sub-Part P Indicator:	No

Handler - Owner Operator:

Owner/Operator Indicator:	Owner
Owner/Operator Name:	RICARDO JIMENEZ LOPEZ
Legal Status:	Other
Date Became Current:	Not reported
Date Ended Current:	Not reported
Owner/Operator Address:	8951 SULTANA AVE
Owner/Operator City,State,Zip:	FONTANA, CA 92335-4353
Owner/Operator Telephone:	909-538-4789
Owner/Operator Telephone Ext:	Not reported
Owner/Operator Fax:	Not reported
Owner/Operator Email:	Not reported

Owner/Operator Indicator:	Operator
Owner/Operator Name:	RICARDO JIMENEZ LOPEZ
Legal Status:	Other
Date Became Current:	Not reported
Date Ended Current:	Not reported
Owner/Operator Address:	8951 SULTANA AVE
Owner/Operator City,State,Zip:	FONTANA, CA 92335
Owner/Operator Telephone:	909-537-4789
Owner/Operator Telephone Ext:	Not reported
Owner/Operator Fax:	Not reported
Owner/Operator Email:	Not reported

Map ID
Direction
Distance
Elevation

MAP FINDINGS

Site

Database(s)

EDR ID Number
EPA ID Number

I.E AUTOMOTIVE (Continued)

1024854263

Historic Generators:

Receive Date: 2016-03-09 00:00:00.0
Handler Name: I.E AUTOMOTIVE
Federal Waste Generator Description: Not a generator, verified
State District Owner: Not reported
Large Quantity Handler of Universal Waste: No
Recognized Trader Importer: No
Recognized Trader Exporter: No
Spent Lead Acid Battery Importer: No
Spent Lead Acid Battery Exporter: No
Current Record: Yes
Non Storage Recycler Activity: Not reported
Electronic Manifest Broker: Not reported

List of NAICS Codes and Descriptions:

NAICS Code: 811111
NAICS Description: GENERAL AUTOMOTIVE REPAIR

Facility Has Received Notices of Violations:

Violations: No Violations Found

Evaluation Action Summary:

Evaluations: No Evaluations Found

**T183
WNW
1/8-1/4
0.211 mi.
1114 ft.**

**AUTOZONE #5618
570 E HOLT BLVD
ONTARIO, CA 91761
Site 10 of 10 in cluster T**

**CERS HAZ WASTE S122499489
San Bern. Co. Permit N/A
CERS**

**Relative:
Higher
Actual:
996 ft.**

CERS HAZ WASTE:
Name: AUTOZONE #5618
Address: 570 E HOLT BLVD
City,State,Zip: ONTARIO, CA 91761
Site ID: 440225
CERS ID: 10767046
CERS Description: Hazardous Waste Generator

San Bern. Co. Permit:

Name: AUTOZONE #5618
Address: 570 E HOLT BLVD
City,State,Zip: ONTARIO, CA 91761
Region: SAN BERNARDINO
Facility ID: FA0017984
Owner: AutoZone Stores Inc
Permit Number: PT0038851
Permit Category: HAZARDOUS MATERIALS 4-10 CHEMICALS
Facility Status: ACTIVE
Expiration Date: 08/31/2020

Name: AUTOZONE #5618
Address: 570 E HOLT BLVD
City,State,Zip: ONTARIO, CA 91761
Region: SAN BERNARDINO

Map ID
Direction
Distance
Elevation

MAP FINDINGS

Site

Database(s)

EDR ID Number
EPA ID Number

AUTOZONE #5618 (Continued)

S122499489

Facility ID: FA0017984
Owner: AutoZone Stores Inc
Permit Number: PT0038852
Permit Category: CONDITIONALLY EXEMPT SM QTY GENERATOR
Facility Status: ACTIVE
Expiration Date: 08/31/2020

CERS:

Name: AUTOZONE #5618
Address: 570 E HOLT BLVD
City,State,Zip: ONTARIO, CA 91761
Site ID: 440225
CERS ID: 10767046
CERS Description: Chemical Storage Facilities

Evaluation:

Eval General Type: Compliance Evaluation Inspection
Eval Date: 03-25-2020
Violations Found: No
Eval Type: Routine done by local agency
Eval Notes: Not reported
Eval Division: San Bernardino County Fire Department
Eval Program: HMRRP
Eval Source: CERS

Eval General Type: Compliance Evaluation Inspection
Eval Date: 03-25-2020
Violations Found: No
Eval Type: Routine done by local agency
Eval Notes: Not reported
Eval Division: San Bernardino County Fire Department
Eval Program: HW
Eval Source: CERS

Coordinates:

Site ID: 440225
Facility Name: AutoZone #5618
Env Int Type Code: HMBP
Program ID: 10767046
Coord Name: Not reported
Ref Point Type Desc: Center of a facility or station.
Latitude: 34.063330
Longitude: -117.644220

Affiliation:

Affiliation Type Desc: CUPA District
Entity Name: San Bernardino County Fire
Entity Title: Not reported
Affiliation Address: 620 South E Street
Affiliation City: San Bernardino
Affiliation State: CA
Affiliation Country: Not reported
Affiliation Zip: 92415-0153
Affiliation Phone: (909) 386-8401

Affiliation Type Desc: Identification Signer

Map ID
Direction
Distance
Elevation

MAP FINDINGS

Site

Database(s)

EDR ID Number
EPA ID Number

AUTOZONE #5618 (Continued)

S122499489

Entity Name: Deborah Williams
Entity Title: Environmental Coordinator
Affiliation Address: Not reported
Affiliation City: Not reported
Affiliation State: Not reported
Affiliation Country: Not reported
Affiliation Zip: Not reported
Affiliation Phone: Not reported

Affiliation Type Desc: Operator
Entity Name: Autozone
Entity Title: Not reported
Affiliation Address: Not reported
Affiliation City: Not reported
Affiliation State: Not reported
Affiliation Country: Not reported
Affiliation Zip: Not reported
Affiliation Phone: (909) 881-5788

Affiliation Type Desc: Environmental Contact
Entity Name: Andrew Beaven
Entity Title: Not reported
Affiliation Address: 123 South Front Street, Dept. 8190
Affiliation City: Memphis
Affiliation State: TN
Affiliation Country: Not reported
Affiliation Zip: 38103
Affiliation Phone: Not reported

Affiliation Type Desc: Legal Owner
Entity Name: AutoZone Inc
Entity Title: Not reported
Affiliation Address: 123 South Front Street
Affiliation City: Memphis
Affiliation State: TN
Affiliation Country: United States
Affiliation Zip: 38103
Affiliation Phone: (901) 495-6500

Affiliation Type Desc: Parent Corporation
Entity Name: Auto Zone
Entity Title: Not reported
Affiliation Address: Not reported
Affiliation City: Not reported
Affiliation State: Not reported
Affiliation Country: Not reported
Affiliation Zip: Not reported
Affiliation Phone: Not reported

Affiliation Type Desc: Document Preparer
Entity Name: Deborah Williams
Entity Title: Not reported
Affiliation Address: Not reported
Affiliation City: Not reported
Affiliation State: Not reported
Affiliation Country: Not reported
Affiliation Zip: Not reported

Map ID
 Direction
 Distance
 Elevation

MAP FINDINGS

Site

Database(s)

EDR ID Number
 EPA ID Number

AUTOZONE #5618 (Continued)

S122499489

Affiliation Phone:	Not reported
Affiliation Type Desc:	Facility Mailing Address
Entity Name:	Mailing Address
Entity Title:	Not reported
Affiliation Address:	123 South Front Street, Dept. 8190
Affiliation City:	Memphis
Affiliation State:	TN
Affiliation Country:	Not reported
Affiliation Zip:	38103
Affiliation Phone:	Not reported
Affiliation Type Desc:	Property Owner
Entity Name:	AUTOZONE INC
Entity Title:	Not reported
Affiliation Address:	123 South Front Street
Affiliation City:	Memphis
Affiliation State:	TN
Affiliation Country:	United States
Affiliation Zip:	38103
Affiliation Phone:	(901) 495-6500

Q184
ENE
1/8-1/4
0.213 mi.
1125 ft.
Relative:
Higher
Actual:
990 ft.

LOS ANGELES TRUCK CENTERS LLC
1031 E HOLT BLVD
ONTARIO, CA 91761
Site 2 of 2 in cluster Q

RCRA-SQG **1000244015**
CERS HAZ WASTE **CAD981442353**
SWEEPS UST
HIST UST
CA FID UST
FINDS
ECHO
HAZNET
NPDES
San Bern. Co. Permit
CIWQS
CERS
HWTS

RCRA-SQG:
 Date Form Received by Agency: 1998-11-30 00:00:00.0
 Handler Name: LOS ANGELES TRUCK CENTERS LLC
 Handler Address: 1031 E HOLT BLVD
 Handler City,State,Zip: ONTARIO, CA 91761
 EPA ID: CAD981442353
 Contact Name: WILLIAM SPRINGER
 Contact Address: 2429 S PECK RD
 Contact City,State,Zip: WHITTIER, CA 90601
 Contact Telephone: 562-695-0511
 Contact Fax: Not reported
 Contact Email: Not reported
 Contact Title: Not reported
 EPA Region: 09
 Land Type: Private
 Federal Waste Generator Description: Small Quantity Generator
 Non-Notifier: Not reported
 Biennial Report Cycle: Not reported
 Accessibility: Not reported
 Active Site Indicator: Handler Activities
 State District Owner: Not reported

Map ID
 Direction
 Distance
 Elevation

MAP FINDINGS

Site

Database(s)

EDR ID Number
 EPA ID Number

LOS ANGELES TRUCK CENTERS LLC (Continued)

1000244015

State District:	Not reported
Mailing Address:	2429 S PECK RD
Mailing City, State, Zip:	WHITTIER, CA 90601
Owner Name:	JAMES A BARKER
Owner Type:	Private
Operator Name:	NOT REQUIRED
Operator Type:	Private
Short-Term Generator Activity:	No
Importer Activity:	No
Mixed Waste Generator:	No
Transporter Activity:	No
Transfer Facility Activity:	No
Recycler Activity with Storage:	No
Small Quantity On-Site Burner Exemption:	No
Smelting Melting and Refining Furnace Exemption:	No
Underground Injection Control:	No
Off-Site Waste Receipt:	No
Universal Waste Indicator:	No
Universal Waste Destination Facility:	No
Federal Universal Waste:	No
Active Site Fed-Reg Treatment Storage and Disposal Facility:	Not reported
Active Site Converter Treatment storage and Disposal Facility:	Not reported
Active Site State-Reg Treatment Storage and Disposal Facility:	Not reported
Active Site State-Reg Handler:	---
Federal Facility Indicator:	Not reported
Hazardous Secondary Material Indicator:	N
Sub-Part K Indicator:	Not reported
Commercial TSD Indicator:	No
Treatment Storage and Disposal Type:	Not reported
2018 GPRA Permit Baseline:	Not on the Baseline
2018 GPRA Renewals Baseline:	Not on the Baseline
Permit Renewals Workload Universe:	Not reported
Permit Workload Universe:	Not reported
Permit Progress Universe:	Not reported
Post-Closure Workload Universe:	Not reported
Closure Workload Universe:	Not reported
202 GPRA Corrective Action Baseline:	No
Corrective Action Workload Universe:	No
Subject to Corrective Action Universe:	No
Non-TSDFs Where RCRA CA has Been Imposed Universe:	No
TSDFs Potentially Subject to CA Under 3004 (u)/(v) Universe:	No
TSDFs Only Subject to CA under Discretionary Auth Universe:	No
Corrective Action Priority Ranking:	No NCAPS ranking
Environmental Control Indicator:	No
Institutional Control Indicator:	No
Human Exposure Controls Indicator:	N/A
Groundwater Controls Indicator:	N/A
Operating TSDF Universe:	Not reported
Full Enforcement Universe:	Not reported
Significant Non-Complier Universe:	No
Unaddressed Significant Non-Complier Universe:	No
Addressed Significant Non-Complier Universe:	No
Significant Non-Complier With a Compliance Schedule Universe:	No
Financial Assurance Required:	Not reported
Handler Date of Last Change:	2002-10-07 16:38:00.0
Recognized Trader-Importer:	No
Recognized Trader-Exporter:	No

Map ID
Direction
Distance
Elevation

MAP FINDINGS

Site

Database(s)

EDR ID Number
EPA ID Number

LOS ANGELES TRUCK CENTERS LLC (Continued)

1000244015

Importer of Spent Lead Acid Batteries: No
Exporter of Spent Lead Acid Batteries: No
Recycler Activity Without Storage: No
Manifest Broker: No
Sub-Part P Indicator: No

Hazardous Waste Summary:

Waste Code: D001
Waste Description: IGNITABLE WASTE

Waste Code: D007
Waste Description: CHROMIUM

Waste Code: D008
Waste Description: LEAD

Waste Code: F003
Waste Description: THE FOLLOWING SPENT NONHALOGENATED SOLVENTS: XYLENE, ACETONE, ETHYL ACETATE, ETHYL BENZENE, ETHYL ETHER, METHYL ISOBUTYL KETONE, N-BUTYL ALCOHOL, CYCLOHEXANONE, AND METHANOL; ALL SPENT SOLVENT MIXTURES/BLENDS CONTAINING, BEFORE USE, ONLY THE ABOVE SPENT NONHALOGENATED SOLVENTS; AND ALL SPENT SOLVENT MIXTURES/BLENDS CONTAINING, BEFORE USE, ONE OR MORE OF THE ABOVE NONHALOGENATED SOLVENTS, AND A TOTAL OF TEN PERCENT OR MORE (BY VOLUME) OF ONE OR MORE OF THOSE SOLVENTS LISTED IN F001, F002, F004, AND F005; AND STILL BOTTOMS FROM THE RECOVERY OF THESE SPENT SOLVENTS AND SPENT SOLVENT MIXTURES.

Waste Code: F005
Waste Description: THE FOLLOWING SPENT NONHALOGENATED SOLVENTS: TOLUENE, METHYL ETHYL KETONE, CARBON DISULFIDE, ISOBUTANOL, PYRIDINE, BENZENE, 2-ETHOXYETHANOL, AND 2-NITROPROPANE; ALL SPENT SOLVENT MIXTURES/BLENDS CONTAINING, BEFORE USE, A TOTAL OF TEN PERCENT OR MORE (BY VOLUME) OF ONE OR MORE OF THE ABOVE NONHALOGENATED SOLVENTS OR THOSE SOLVENTS LISTED IN F001, F002, OR F004; AND STILL BOTTOMS FROM THE RECOVERY OF THESE SPENT SOLVENTS AND SPENT SOLVENT MIXTURES.

Handler - Owner Operator:

Owner/Operator Indicator: Owner
Owner/Operator Name: JAMES A BARKER
Legal Status: Private
Date Became Current: Not reported
Date Ended Current: Not reported
Owner/Operator Address: 2429 S PECK RD
Owner/Operator City,State,Zip: WHITTIER, CA 90601
Owner/Operator Telephone: 562-695-0511
Owner/Operator Telephone Ext: Not reported
Owner/Operator Fax: Not reported
Owner/Operator Email: Not reported

Owner/Operator Indicator: Operator
Owner/Operator Name: NOT REQUIRED
Legal Status: Private
Date Became Current: Not reported
Date Ended Current: Not reported

Map ID
Direction
Distance
Elevation

MAP FINDINGS

Site

Database(s)

EDR ID Number
EPA ID Number

LOS ANGELES TRUCK CENTERS LLC (Continued)

1000244015

Owner/Operator Address: NOT REQUIRED
Owner/Operator City,State,Zip: NOT REQUIRED, ME 99999
Owner/Operator Telephone: 415-555-1212
Owner/Operator Telephone Ext: Not reported
Owner/Operator Fax: Not reported
Owner/Operator Email: Not reported

Historic Generators:

Receive Date: 1998-11-30 00:00:00.0
Handler Name: LOS ANGELES TRUCK CENTERS LLC
Federal Waste Generator Description: Small Quantity Generator
State District Owner: Not reported
Large Quantity Handler of Universal Waste: No
Recognized Trader Importer: No
Recognized Trader Exporter: No
Spent Lead Acid Battery Importer: No
Spent Lead Acid Battery Exporter: No
Current Record: Yes
Non Storage Recycler Activity: Not reported
Electronic Manifest Broker: Not reported

Receive Date: 1992-02-28 00:00:00.0
Handler Name: LOS ANGELES FREIGHTLINER,
Federal Waste Generator Description: Large Quantity Generator
State District Owner: Not reported
Large Quantity Handler of Universal Waste: No
Recognized Trader Importer: No
Recognized Trader Exporter: No
Spent Lead Acid Battery Importer: No
Spent Lead Acid Battery Exporter: No
Current Record: No
Non Storage Recycler Activity: Not reported
Electronic Manifest Broker: Not reported

List of NAICS Codes and Descriptions:

NAICS Code: 441229
NAICS Description: ALL OTHER MOTOR VEHICLE DEALERS

NAICS Code: 81149
NAICS Description: OTHER PERSONAL AND HOUSEHOLD GOODS REPAIR AND MAINTENANCE

Facility Has Received Notices of Violations:

Violations: No Violations Found

Evaluation Action Summary:

Evaluations: No Evaluations Found

CERS HAZ WASTE:

Name: ONTARIO COLLISON CENTER
Address: 1031 E HOLT BLVD
City,State,Zip: ONTARIO, CA 91761
Site ID: 83943
CERS ID: 10400719
CERS Description: Hazardous Waste Generator

Map ID
Direction
Distance
Elevation

MAP FINDINGS

Site

Database(s)

EDR ID Number
EPA ID Number

LOS ANGELES TRUCK CENTERS LLC (Continued)

1000244015

SWEEPS UST:

Name: L A FREIGHTLINER
Address: 1031 E HOLT BLVD
City: ONTARIO
Status: Not reported
Comp Number: 12534
Number: Not reported
Board Of Equalization: Not reported
Referral Date: Not reported
Action Date: Not reported
Created Date: Not reported
Owner Tank Id: Not reported
SWRCB Tank Id: 36-000-012534-000001
Tank Status: Not reported
Capacity: 1000
Active Date: Not reported
Tank Use: M.V. FUEL
STG: PRODUCT
Content: REG UNLEADED
Number Of Tanks: 2

Name: L A FREIGHTLINER
Address: 1031 E HOLT BLVD
City: ONTARIO
Status: Not reported
Comp Number: 12534
Number: Not reported
Board Of Equalization: Not reported
Referral Date: Not reported
Action Date: Not reported
Created Date: Not reported
Owner Tank Id: Not reported
SWRCB Tank Id: 36-000-012534-000002
Tank Status: Not reported
Capacity: 1000
Active Date: Not reported
Tank Use: OIL
STG: WASTE
Content: WASTE OIL
Number Of Tanks: Not reported

HIST UST:

Name: COCHRAN AND NICHOLAS INC
Address: 1031 E HOLT BLVD
City,State,Zip: ONTARIO, CA 91761
File Number: 00029CD6
URL: <http://geotracker.waterboards.ca.gov/ustpdfs/pdf/00029CD6.pdf>
Region: STATE
Facility ID: 0000012534
Facility Type: Other
Other Type: TRUCK DEALER
Contact Name: C.L. COCHRAN JR. PRES.
Telephone: 7149885511
Owner Name: COCHRAN & NICHOLS, INC.
Owner Address: 1031 E. HOLT BLVD.
Owner City,St,Zip: ONTARIO, CA 91761

Map ID
Direction
Distance
Elevation

MAP FINDINGS

Site

Database(s)

EDR ID Number
EPA ID Number

LOS ANGELES TRUCK CENTERS LLC (Continued)

1000244015

Total Tanks: 0002

Tank Num: 001
Container Num: 1
Year Installed: 1964
Tank Capacity: 00001000
Tank Used for: PRODUCT
Type of Fuel: PREMIUM
Container Construction Thickness: Not reported
Leak Detection: Visual

Tank Num: 002
Container Num: 2
Year Installed: 1964
Tank Capacity: 00000000
Tank Used for: WASTE
Type of Fuel: WASTE OIL
Container Construction Thickness: Not reported
Leak Detection: None

[Click here for Geo Tracker PDF:](#)

CA FID UST:

Facility ID: 36002784
Regulated By: UTNKA
Regulated ID: 00012534
Cortese Code: Not reported
SIC Code: Not reported
Facility Phone: Not reported
Mail To: Not reported
Mailing Address: P O BOX
Mailing Address 2: Not reported
Mailing City,St,Zip: ONTARIO 91761
Contact: Not reported
Contact Phone: Not reported
DUNS Number: Not reported
NPDES Number: Not reported
EPA ID: Not reported
Comments: Not reported
Status: Active

FINDS:

Registry ID: 110002707349

[Click Here:](#)

Environmental Interest/Information System:

California Hazardous Waste Tracking System - Datamart (HWTS-DATAMART) provides California with information on hazardous waste shipments for generators, transporters, and treatment, storage, and disposal facilities.
RCRAInfo is a national information system that supports the Resource Conservation and Recovery Act (RCRA) program through the tracking of events and activities related to facilities that generate, transport, and treat, store, or dispose of hazardous waste. RCRAInfo allows RCRA program staff to track the notification, permit, compliance, and corrective action activities required under RCRA.

Map ID
Direction
Distance
Elevation

MAP FINDINGS

Site

Database(s)

EDR ID Number
EPA ID Number

LOS ANGELES TRUCK CENTERS LLC (Continued)

1000244015

[Click this hyperlink](#) while viewing on your computer to access additional FINDS: detail in the EDR Site Report.

ECHO:

Envid: 1000244015
Registry ID: 110002707349
DFR URL: <http://echo.epa.gov/detailed-facility-report?fid=110002707349>
Name: LOS ANGELES TRUCK CENTERS LLC
Address: 1031 E HOLT BLVD
City,State,Zip: ONTARIO, CA 91761

HAZNET:

Name: LOS ANGELES TRUCK CENTERS LLC
Address: 1031 E HOLT BLVD
Address 2: Not reported
City,State,Zip: ONTARIO, CA 906010000
Contact: DEVIN BECK
Telephone: 9095104272
Mailing Name: Not reported
Mailing Address: 2429 S PECK RD

Year: 2019
Gepaid: CAD981442353
TSD EPA ID: CAD097030993
CA Waste Code: 352 - Other organic solids
Disposal Method: H141 - Storage, Bulking, And/Or Transfer Off Site--No Treatment/Reovery (H010-H129) Or (H131-H135)
Tons: 0.42500

Year: 2019
Gepaid: CAD981442353
TSD EPA ID: CAT080013352
CA Waste Code: 343 - Unspecified organic liquid mixture
Disposal Method: H061 - Fuel Blending Prior To Energy Recovery At Another Site
Tons: 0.06800

Year: 2019
Gepaid: CAD981442353
TSD EPA ID: CAD008252405
CA Waste Code: 141 - Off-specification, aged or surplus inorganics
Disposal Method: H141 - Storage, Bulking, And/Or Transfer Off Site--No Treatment/Reovery (H010-H129) Or (H131-H135)
Tons: 0.10000

Year: 2019
Gepaid: CAD981442353
TSD EPA ID: CAD008252405
CA Waste Code: 343 - Unspecified organic liquid mixture
Disposal Method: H061 - Fuel Blending Prior To Energy Recovery At Another Site
Tons: 0.56100

Year: 2019
Gepaid: CAD981442353
TSD EPA ID: CAT080013352
CA Waste Code: 223 - Unspecified oil-containing waste
Disposal Method: H039 - Other Recovery Of Reclamation For Reuse Including Acid

Map ID
Direction
Distance
Elevation

MAP FINDINGS

Site

Database(s)

EDR ID Number
EPA ID Number

LOS ANGELES TRUCK CENTERS LLC (Continued)

1000244015

Tons:	Regeneration, Organics Recovery Ect 0.45870
Year:	2018
Gepaid:	CAD981442353
TSD EPA ID:	CAD008252405
CA Waste Code:	352 - Other organic solids
Disposal Method:	H141 - Storage, Bulking, And/Or Transfer Off Site--No Treatment/Reovery (H010-H129) Or (H131-H135)
Tons:	0.15000
Year:	2018
Gepaid:	CAD981442353
TSD EPA ID:	CAD008252405
CA Waste Code:	343 - Unspecified organic liquid mixture
Disposal Method:	H061 - Fuel Blending Prior To Energy Recovery At Another Site
Tons:	0.18700
Year:	2018
Gepaid:	CAD981442353
TSD EPA ID:	CAT080013352
CA Waste Code:	343 - Unspecified organic liquid mixture
Disposal Method:	H061 - Fuel Blending Prior To Energy Recovery At Another Site
Tons:	0.20400
Year:	2018
Gepaid:	CAD981442353
TSD EPA ID:	CAD097030993
CA Waste Code:	352 - Other organic solids
Disposal Method:	H141 - Storage, Bulking, And/Or Transfer Off Site--No Treatment/Reovery (H010-H129) Or (H131-H135)
Tons:	0.25000
Year:	2018
Gepaid:	CAD981442353
TSD EPA ID:	AZR000515924
CA Waste Code:	352 - Other organic solids
Disposal Method:	H141 - Storage, Bulking, And/Or Transfer Off Site--No Treatment/Reovery (H010-H129) Or (H131-H135)
Tons:	0.52500

[Click this hyperlink](#) while viewing on your computer to access
94 additional CA HAZNET: record(s) in the EDR Site Report.

Additional Info:	
Year:	1997
Gen EPA ID:	CAD981442353
Shipment Date:	19970515
Creation Date:	7/17/1997 0:00:00
Receipt Date:	19970516
Manifest ID:	96808982
Trans EPA ID:	CAD980675789
Trans Name:	Not reported
Trans 2 EPA ID:	Not reported
Trans 2 Name:	Not reported

Map ID
Direction
Distance
Elevation

MAP FINDINGS

Site

Database(s)

EDR ID Number
EPA ID Number

LOS ANGELES TRUCK CENTERS LLC (Continued)

1000244015

TSDf EPA ID: CAD008302903
Trans Name: Not reported
TSDf Alt EPA ID: Not reported
TSDf Alt Name: Not reported
Waste Code Description: 461 - Paint sludge
RCRA Code: F003
Meth Code: R01 - Recycler
Quantity Tons: 0.2293
Waste Quantity: 55
Quantity Unit: G
Additional Code 1: Not reported
Additional Code 2: Not reported
Additional Code 3: Not reported
Additional Code 4: Not reported
Additional Code 5: Not reported

Additional Info:

Year: 2016
Gen EPA ID: CAD981442353

Shipment Date: 20151102
Creation Date: 1/11/2016 22:16:14
Receipt Date: 20151106
Manifest ID: 015162558JJK
Trans EPA ID: CAD028277036
Trans Name: ASBURY ENVIRONMENTAL SERVICES
Trans 2 EPA ID: Not reported
Trans 2 Name: Not reported
TSDf EPA ID: CAD097030993
Trans Name: EVOQUA WATER TECHNOLOGIES LLC
TSDf Alt EPA ID: Not reported
TSDf Alt Name: Not reported
Waste Code Description: 352 - Other organic solids
RCRA Code: Not reported
Meth Code: H141 - Storage, Bulking, And/Or Transfer Off Site--No Treatment/Reovery (H010-H129) Or (H131-H135)
Quantity Tons: 0.04
Waste Quantity: 80
Quantity Unit: P
Additional Code 1: Not reported
Additional Code 2: Not reported
Additional Code 3: Not reported
Additional Code 4: Not reported
Additional Code 5: Not reported

Shipment Date: 20150604
Creation Date: 8/20/2015 22:15:10
Receipt Date: 20150616
Manifest ID: 014070060JJK
Trans EPA ID: CAD028277036
Trans Name: ASBURY ENVIRONMENTAL SERVICES
Trans 2 EPA ID: Not reported
Trans 2 Name: Not reported
TSDf EPA ID: CAD097030993
Trans Name: EVOQUA WATER TECHNOLOGIES LLC
TSDf Alt EPA ID: Not reported
TSDf Alt Name: Not reported

Map ID
Direction
Distance
Elevation

MAP FINDINGS

Site

Database(s)

EDR ID Number
EPA ID Number

LOS ANGELES TRUCK CENTERS LLC (Continued)

1000244015

Waste Code Description: 352 - Other organic solids
RCRA Code: Not reported
Meth Code: H141 - Storage, Bulking, And/Or Transfer Off Site--No Treatment/Reovery (H010-H129) Or (H131-H135)
Quantity Tons: 0.075
Waste Quantity: 150
Quantity Unit: P
Additional Code 1: Not reported
Additional Code 2: Not reported
Additional Code 3: Not reported
Additional Code 4: Not reported
Additional Code 5: Not reported

Additional Info:

Year: 2006
Gen EPA ID: CAD981442353

Shipment Date: 20061128
Creation Date: 3/30/2007 13:33:18
Receipt Date: 20061204
Manifest ID: 000233814CEX
Trans EPA ID: TXR000050930
Trans Name: SAFETY-KLEEN SYSTEMS INC
Trans 2 EPA ID: Not reported
Trans 2 Name: Not reported
TSDf EPA ID: CAT000613893
Trans Name: SAFETY-KLEEN SYSTEMS INC 000798
TSDf Alt EPA ID: Not reported
TSDf Alt Name: Not reported
Waste Code Description: 212 - Oxygenated solvents (acetone, butanol, ethyl acetate, etc.)
RCRA Code: F005
Meth Code: H141 - Storage, Bulking, And/Or Transfer Off Site--No Treatment/Reovery (H010-H129) Or (H131-H135)
Quantity Tons: 0.09
Waste Quantity: 180
Quantity Unit: P
Additional Code 1: F003
Additional Code 2: D035
Additional Code 3: D018
Additional Code 4: D001
Additional Code 5: Not reported

Shipment Date: 20061012
Creation Date: 4/19/2007 18:31:07
Receipt Date: 20061013
Manifest ID: 000249946JJK
Trans EPA ID: CAL912823785
Trans Name: BLACK STAR OIL COMPANY INC
Trans 2 EPA ID: Not reported
Trans 2 Name: Not reported
TSDf EPA ID: CAD981696420
Trans Name: EVERGREEN ENVIRONMENTAL SERVICES
TSDf Alt EPA ID: Not reported
TSDf Alt Name: Not reported
Waste Code Description: 221 - Waste oil and mixed oil
RCRA Code: Not reported
Meth Code: H141 - Storage, Bulking, And/Or Transfer Off Site--No

Map ID
Direction
Distance
Elevation

MAP FINDINGS

Site

Database(s)

EDR ID Number
EPA ID Number

LOS ANGELES TRUCK CENTERS LLC (Continued)

1000244015

	Treatment/Reovery (H010-H129) Or (H131-H135)
Quantity Tons:	0.418
Waste Quantity:	110
Quantity Unit:	G
Additional Code 1:	Not reported
Additional Code 2:	Not reported
Additional Code 3:	Not reported
Additional Code 4:	Not reported
Additional Code 5:	Not reported
Shipment Date:	20061012
Creation Date:	4/19/2007 18:31:07
Receipt Date:	20061013
Manifest ID:	000249747JJK
Trans EPA ID:	CAL912823785
Trans Name:	BLACK STAR OIL COMPANY INC
Trans 2 EPA ID:	Not reported
Trans 2 Name:	Not reported
TSDf EPA ID:	CAD981696420
Trans Name:	EVERGREEN ENVIRONMENTAL SERVICES
TSDf Alt EPA ID:	Not reported
TSDf Alt Name:	Not reported
Waste Code Description:	135 - Unspecified aqueous solution
RCRA Code:	Not reported
Meth Code:	H141 - Storage, Bulking, And/Or Transfer Off Site--No Treatment/Reovery (H010-H129) Or (H131-H135)
Quantity Tons:	0.357
Waste Quantity:	85
Quantity Unit:	G
Additional Code 1:	Not reported
Additional Code 2:	Not reported
Additional Code 3:	Not reported
Additional Code 4:	Not reported
Additional Code 5:	Not reported
Shipment Date:	20060921
Creation Date:	6/29/2007 18:30:21
Receipt Date:	20061005
Manifest ID:	000796302JJK
Trans EPA ID:	TXR000050930
Trans Name:	SAFETY-KLEEN SYSTEMS INC
Trans 2 EPA ID:	OKD981588791
Trans 2 Name:	TRIAD
TSDf EPA ID:	TXD077603371
Trans Name:	SAFETY-KLEEN SYSTEMS INC
TSDf Alt EPA ID:	Not reported
TSDf Alt Name:	Not reported
Waste Code Description:	352 - Other organic solids
RCRA Code:	D007
Meth Code:	H061 - Fuel Blending Prior To Energy Recovery At Another Site
Quantity Tons:	0.16
Waste Quantity:	320
Quantity Unit:	P
Additional Code 1:	Not reported
Additional Code 2:	Not reported
Additional Code 3:	Not reported
Additional Code 4:	Not reported

Map ID
Direction
Distance
Elevation

MAP FINDINGS

Site

Database(s)

EDR ID Number
EPA ID Number

LOS ANGELES TRUCK CENTERS LLC (Continued)

1000244015

Additional Code 5:	Not reported
Shipment Date:	20060808
Creation Date:	10/5/2006 18:30:55
Receipt Date:	20060815
Manifest ID:	25029132
Trans EPA ID:	TXR000050930
Trans Name:	SAFETY KLEEN SYSTEMS INC
Trans 2 EPA ID:	Not reported
Trans 2 Name:	Not reported
TSDf EPA ID:	CAT000613893
Trans Name:	SAFETY KLEEN SYSTEMS INC
TSDf Alt EPA ID:	CAT000613893
TSDf Alt Name:	Not reported
Waste Code Description:	212 - Oxygenated solvents (acetone, butanol, ethyl acetate, etc.
RCRA Code:	F005
Meth Code:	H01 - Transfer Station
Quantity Tons:	0.095
Waste Quantity:	190
Quantity Unit:	P
Additional Code 1:	Not reported
Additional Code 2:	Not reported
Additional Code 3:	Not reported
Additional Code 4:	Not reported
Additional Code 5:	Not reported
Shipment Date:	20060629
Creation Date:	9/8/2006 18:30:23
Receipt Date:	20060630
Manifest ID:	25157970
Trans EPA ID:	CAL912823785
Trans Name:	BLACK STAR OIL COMPANY
Trans 2 EPA ID:	Not reported
Trans 2 Name:	Not reported
TSDf EPA ID:	CAD981696420
Trans Name:	EVERGREEN ENVIRONMENTAL SERV
TSDf Alt EPA ID:	CAD981696420
TSDf Alt Name:	Not reported
Waste Code Description:	221 - Waste oil and mixed oil
RCRA Code:	Not reported
Meth Code:	H01 - Transfer Station
Quantity Tons:	0.418
Waste Quantity:	110
Quantity Unit:	G
Additional Code 1:	Not reported
Additional Code 2:	Not reported
Additional Code 3:	Not reported
Additional Code 4:	Not reported
Additional Code 5:	Not reported
Shipment Date:	20060629
Creation Date:	9/8/2006 18:30:23
Receipt Date:	20060630
Manifest ID:	24053697
Trans EPA ID:	CAL912823785
Trans Name:	BLACK STAR OIL COMPANY
Trans 2 EPA ID:	Not reported

Map ID
Direction
Distance
Elevation

MAP FINDINGS

Site

Database(s)

EDR ID Number
EPA ID Number

LOS ANGELES TRUCK CENTERS LLC (Continued)

1000244015

Trans 2 Name:	Not reported
TSDf EPA ID:	CAD981696420
Trans Name:	EVERGREEN ENVIRONMENTAL SERV
TSDf Alt EPA ID:	CAD981696420
TSDf Alt Name:	Not reported
Waste Code Description:	135 - Unspecified aqueous solution
RCRA Code:	Not reported
Meth Code:	H01 - Transfer Station
Quantity Tons:	0.462
Waste Quantity:	110
Quantity Unit:	G
Additional Code 1:	Not reported
Additional Code 2:	Not reported
Additional Code 3:	Not reported
Additional Code 4:	Not reported
Additional Code 5:	Not reported
Shipment Date:	20060426
Creation Date:	8/1/2006 18:30:24
Receipt Date:	20060502
Manifest ID:	25025824
Trans EPA ID:	TXR000050930
Trans Name:	SAFETY KLEEN SYSTEMS INC
Trans 2 EPA ID:	Not reported
Trans 2 Name:	Not reported
TSDf EPA ID:	CAT000613893
Trans Name:	SAFETY KLEEN SYSTEMS INC
TSDf Alt EPA ID:	CAT000613893
TSDf Alt Name:	Not reported
Waste Code Description:	252 - Oher still bottom waste 261 Polychlorinated biphenyls and material containing PCBs
RCRA Code:	F005
Meth Code:	- Not reported
Quantity Tons:	0.08
Waste Quantity:	160
Quantity Unit:	P
Additional Code 1:	Not reported
Additional Code 2:	Not reported
Additional Code 3:	Not reported
Additional Code 4:	Not reported
Additional Code 5:	Not reported
Shipment Date:	20060313
Creation Date:	7/27/2006 18:31:16
Receipt Date:	20060314
Manifest ID:	25159467
Trans EPA ID:	CAL912823785
Trans Name:	BLACK STAR OIL COMPANY
Trans 2 EPA ID:	Not reported
Trans 2 Name:	Not reported
TSDf EPA ID:	CAD981696420
Trans Name:	EVERGREEN ENVIRONMENTAL SERV
TSDf Alt EPA ID:	CAD981696420
TSDf Alt Name:	Not reported
Waste Code Description:	221 - Waste oil and mixed oil
RCRA Code:	Not reported
Meth Code:	H01 - Transfer Station

Map ID
Direction
Distance
Elevation

MAP FINDINGS

Site

Database(s)

EDR ID Number
EPA ID Number

LOS ANGELES TRUCK CENTERS LLC (Continued)

1000244015

Quantity Tons:	0.38
Waste Quantity:	100
Quantity Unit:	G
Additional Code 1:	Not reported
Additional Code 2:	Not reported
Additional Code 3:	Not reported
Additional Code 4:	Not reported
Additional Code 5:	Not reported
Shipment Date:	20060313
Creation Date:	7/27/2006 18:35:05
Receipt Date:	20060316
Manifest ID:	24308236
Trans EPA ID:	CAL912823785
Trans Name:	BLACK STAR OIL COMPANY
Trans 2 EPA ID:	Not reported
Trans 2 Name:	Not reported
TSDf EPA ID:	CAD981696420
Trans Name:	EVERGREEN ENVIRONMENTAL SERV
TSDf Alt EPA ID:	CAD981696420
TSDf Alt Name:	Not reported
Waste Code Description:	135 - Unspecified aqueous solution
RCRA Code:	Not reported
Meth Code:	H01 - Transfer Station
Quantity Tons:	0.315
Waste Quantity:	75
Quantity Unit:	G
Additional Code 1:	Not reported
Additional Code 2:	Not reported
Additional Code 3:	Not reported
Additional Code 4:	Not reported
Additional Code 5:	Not reported
Additional Info:	
Year:	1996
Gen EPA ID:	CAD981442353
Shipment Date:	19961009
Creation Date:	5/20/1997 0:00:00
Receipt Date:	19961011
Manifest ID:	96389242
Trans EPA ID:	CAD980675789
Trans Name:	Not reported
Trans 2 EPA ID:	Not reported
Trans 2 Name:	Not reported
TSDf EPA ID:	CAD050806850
Trans Name:	Not reported
TSDf Alt EPA ID:	Not reported
TSDf Alt Name:	Not reported
Waste Code Description:	461 - Paint sludge
RCRA Code:	F003
Meth Code:	R01 - Recycler
Quantity Tons:	0.3294
Waste Quantity:	79
Quantity Unit:	G
Additional Code 1:	Not reported
Additional Code 2:	Not reported

Map ID
Direction
Distance
Elevation

MAP FINDINGS

Site

Database(s)

EDR ID Number
EPA ID Number

LOS ANGELES TRUCK CENTERS LLC (Continued)

1000244015

Additional Code 3: Not reported
Additional Code 4: Not reported
Additional Code 5: Not reported

Additional Info:

Year: 2015
Gen EPA ID: CAD981442353

Shipment Date: 20151102
Creation Date: 1/11/2016 22:16:14
Receipt Date: 20151106
Manifest ID: 015162558JJK
Trans EPA ID: CAD028277036
Trans Name: ASBURY ENVIRONMENTAL SERVICES
Trans 2 EPA ID: Not reported
Trans 2 Name: Not reported
TSDf EPA ID: CAD097030993
Trans Name: EVOQUA WATER TECHNOLOGIES LLC
TSDf Alt EPA ID: Not reported
TSDf Alt Name: Not reported
Waste Code Description: 352 - Other organic solids
RCRA Code: Not reported
Meth Code: H141 - Storage, Bulking, And/Or Transfer Off Site--No
Treatment/Reovery (H010-H129) Or (H131-H135)

Quantity Tons: 0.04
Waste Quantity: 80
Quantity Unit: P
Additional Code 1: Not reported
Additional Code 2: Not reported
Additional Code 3: Not reported
Additional Code 4: Not reported
Additional Code 5: Not reported

Shipment Date: 20150604
Creation Date: 8/20/2015 22:15:10
Receipt Date: 20150616
Manifest ID: 014070060JJK
Trans EPA ID: CAD028277036
Trans Name: ASBURY ENVIRONMENTAL SERVICES
Trans 2 EPA ID: Not reported
Trans 2 Name: Not reported
TSDf EPA ID: CAD097030993
Trans Name: EVOQUA WATER TECHNOLOGIES LLC
TSDf Alt EPA ID: Not reported
TSDf Alt Name: Not reported
Waste Code Description: 352 - Other organic solids
RCRA Code: Not reported
Meth Code: H141 - Storage, Bulking, And/Or Transfer Off Site--No
Treatment/Reovery (H010-H129) Or (H131-H135)

Quantity Tons: 0.075
Waste Quantity: 150
Quantity Unit: P
Additional Code 1: Not reported
Additional Code 2: Not reported
Additional Code 3: Not reported
Additional Code 4: Not reported
Additional Code 5: Not reported

Map ID
Direction
Distance
Elevation

MAP FINDINGS

Site

Database(s)

EDR ID Number
EPA ID Number

LOS ANGELES TRUCK CENTERS LLC (Continued)

1000244015

Additional Info:

Year: 1994
Gen EPA ID: CAD981442353

Shipment Date: 19940809
Creation Date: 3/26/1996 0:00:00
Receipt Date: 19940811
Manifest ID: 93610731
Trans EPA ID: CAD980675789
Trans Name: Not reported
Trans 2 EPA ID: Not reported
Trans 2 Name: Not reported
TSDf EPA ID: CAD008302903
Trans Name: Not reported
TSDf Alt EPA ID: CAD008302903
TSDf Alt Name: Not reported
Waste Code Description: 461 - Paint sludge
RCRA Code: F003
Meth Code: R01 - Recycler
Quantity Tons: 0.3419
Waste Quantity: 82
Quantity Unit: G
Additional Code 1: Not reported
Additional Code 2: Not reported
Additional Code 3: Not reported
Additional Code 4: Not reported
Additional Code 5: Not reported

Shipment Date: 19940329
Creation Date: 3/25/1996 0:00:00
Receipt Date: 19940329
Manifest ID: 93384019
Trans EPA ID: CAD982403198
Trans Name: Not reported
Trans 2 EPA ID: Not reported
Trans 2 Name: Not reported
TSDf EPA ID: CAD050099696
Trans Name: Not reported
TSDf Alt EPA ID: CAD050099696
TSDf Alt Name: Not reported
Waste Code Description: 134 - Aqueous solution with <10% total organic residues
RCRA Code: Not reported
Meth Code: R01 - Recycler
Quantity Tons: 0.693
Waste Quantity: 165
Quantity Unit: G
Additional Code 1: Not reported
Additional Code 2: Not reported
Additional Code 3: Not reported
Additional Code 4: Not reported
Additional Code 5: Not reported

Additional Info:

Year: 2003
Gen EPA ID: CAD981442353

Map ID
Direction
Distance
Elevation

MAP FINDINGS

Site

Database(s)

EDR ID Number
EPA ID Number

LOS ANGELES TRUCK CENTERS LLC (Continued)

1000244015

Shipment Date:	20031117
Creation Date:	8/24/2004 10:00:04
Receipt Date:	20031117
Manifest ID:	21648541
Trans EPA ID:	CAD008252405
Trans Name:	PACIFIC COAST LACQUER
Trans 2 EPA ID:	Not reported
Trans 2 Name:	Not reported
TSDf EPA ID:	CAD008252405
Trans Name:	PACIFIC RESOURCE RECOVERY
TSDf Alt EPA ID:	CAD008252405
TSDf Alt Name:	Not reported
Waste Code Description:	352 - Other organic solids
RCRA Code:	D001
Meth Code:	H01 - Transfer Station
Quantity Tons:	0.1
Waste Quantity:	200
Quantity Unit:	P
Additional Code 1:	Not reported
Additional Code 2:	Not reported
Additional Code 3:	Not reported
Additional Code 4:	Not reported
Additional Code 5:	Not reported
Shipment Date:	20031111
Creation Date:	8/5/2004 10:07:02
Receipt Date:	20031112
Manifest ID:	22719505
Trans EPA ID:	CAL912823785
Trans Name:	BLACK STAR OIL COMPANY
Trans 2 EPA ID:	Not reported
Trans 2 Name:	Not reported
TSDf EPA ID:	CAD981696420
Trans Name:	EVERGREEN ENVIRONMENTAL SERV
TSDf Alt EPA ID:	CAD981696420
TSDf Alt Name:	Not reported
Waste Code Description:	221 - Waste oil and mixed oil
RCRA Code:	Not reported
Meth Code:	R01 - Recycler
Quantity Tons:	0.209
Waste Quantity:	55
Quantity Unit:	G
Additional Code 1:	Not reported
Additional Code 2:	Not reported
Additional Code 3:	Not reported
Additional Code 4:	Not reported
Additional Code 5:	Not reported
Shipment Date:	20031111
Creation Date:	8/9/2004 8:46:56
Receipt Date:	20031118
Manifest ID:	22719578
Trans EPA ID:	CAL912823785
Trans Name:	BLACK STAR OIL COMPANY
Trans 2 EPA ID:	Not reported
Trans 2 Name:	Not reported
TSDf EPA ID:	CAD981696420

Map ID
Direction
Distance
Elevation

MAP FINDINGS

Site

Database(s)

EDR ID Number
EPA ID Number

LOS ANGELES TRUCK CENTERS LLC (Continued)

1000244015

Trans Name: EVERGREEN ENVIRONMENTAL SERV
TSDF Alt EPA ID: CAD981696420
TSDF Alt Name: Not reported
Waste Code Description: 135 - Unspecified aqueous solution
RCRA Code: Not reported
Meth Code: R01 - Recycler
Quantity Tons: 0.462
Waste Quantity: 110
Quantity Unit: G
Additional Code 1: Not reported
Additional Code 2: Not reported
Additional Code 3: Not reported
Additional Code 4: Not reported
Additional Code 5: Not reported

Shipment Date: 20030929
Creation Date: 8/3/2004 15:02:31
Receipt Date: 20030929
Manifest ID: 22892161
Trans EPA ID: CAD008252405
Trans Name: PACIFIC COAST LACQUER
Trans 2 EPA ID: Not reported
Trans 2 Name: Not reported
TSDF EPA ID: CAD008252405
Trans Name: PACIFIC RESOURCE RECOVERY
TSDF Alt EPA ID: CAD008252405
TSDF Alt Name: Not reported
Waste Code Description: 352 - Other organic solids
RCRA Code: D001
Meth Code: H01 - Transfer Station
Quantity Tons: 0.075
Waste Quantity: 150
Quantity Unit: P
Additional Code 1: Not reported
Additional Code 2: Not reported
Additional Code 3: Not reported
Additional Code 4: Not reported
Additional Code 5: Not reported

Shipment Date: 20030327
Creation Date: 7/22/2004 7:51:02
Receipt Date: 20030605
Manifest ID: 22503966
Trans EPA ID: CAR000053405
Trans Name: Not reported
Trans 2 EPA ID: Not reported
Trans 2 Name: Not reported
TSDF EPA ID: CAT080013352
Trans Name: Not reported
TSDF Alt EPA ID: CAT080013352
TSDF Alt Name: Not reported
Waste Code Description: 221 - Waste oil and mixed oil
RCRA Code: Not reported
Meth Code: R01 - Recycler
Quantity Tons: 0.209
Waste Quantity: 55
Quantity Unit: G

Map ID
Direction
Distance
Elevation

MAP FINDINGS

Site

Database(s)

EDR ID Number
EPA ID Number

LOS ANGELES TRUCK CENTERS LLC (Continued)

1000244015

Additional Code 1:	Not reported
Additional Code 2:	Not reported
Additional Code 3:	Not reported
Additional Code 4:	Not reported
Additional Code 5:	Not reported
Shipment Date:	20030327
Creation Date:	7/22/2004 7:51:02
Receipt Date:	20030605
Manifest ID:	22503966
Trans EPA ID:	CAR000053405
Trans Name:	Not reported
Trans 2 EPA ID:	Not reported
Trans 2 Name:	Not reported
TSDf EPA ID:	CAT080013352
Trans Name:	Not reported
TSDf Alt EPA ID:	CAT080013352
TSDf Alt Name:	Not reported
Waste Code Description:	223 - Unspecified oil-containing waste
RCRA Code:	Not reported
Meth Code:	R01 - Recycler
Quantity Tons:	0.22935
Waste Quantity:	55
Quantity Unit:	G
Additional Code 1:	Not reported
Additional Code 2:	Not reported
Additional Code 3:	Not reported
Additional Code 4:	Not reported
Additional Code 5:	Not reported
Shipment Date:	20030313
Creation Date:	7/31/2003 18:30:54
Receipt Date:	20030404
Manifest ID:	22175068
Trans EPA ID:	CAR000053405
Trans Name:	Not reported
Trans 2 EPA ID:	Not reported
Trans 2 Name:	Not reported
TSDf EPA ID:	CAT080013352
Trans Name:	Not reported
TSDf Alt EPA ID:	CAT080013352
TSDf Alt Name:	Not reported
Waste Code Description:	221 - Waste oil and mixed oil
RCRA Code:	Not reported
Meth Code:	R01 - Recycler
Quantity Tons:	0.418
Waste Quantity:	110
Quantity Unit:	G
Additional Code 1:	Not reported
Additional Code 2:	Not reported
Additional Code 3:	Not reported
Additional Code 4:	Not reported
Additional Code 5:	Not reported
Shipment Date:	20030313
Creation Date:	7/31/2003 18:30:54
Receipt Date:	20030404

Map ID
Direction
Distance
Elevation

MAP FINDINGS

Site

Database(s)

EDR ID Number
EPA ID Number

LOS ANGELES TRUCK CENTERS LLC (Continued)

1000244015

Manifest ID: 22175068
Trans EPA ID: CAR000053405
Trans Name: Not reported
Trans 2 EPA ID: Not reported
Trans 2 Name: Not reported
TSDf EPA ID: CAT080013352
Trans Name: Not reported
TSDf Alt EPA ID: CAT080013352
TSDf Alt Name: Not reported
Waste Code Description: 221 - Waste oil and mixed oil
RCRA Code: Not reported
Meth Code: R01 - Recycler
Quantity Tons: 0.209
Waste Quantity: 55
Quantity Unit: G
Additional Code 1: Not reported
Additional Code 2: Not reported
Additional Code 3: Not reported
Additional Code 4: Not reported
Additional Code 5: Not reported

Shipment Date: 20030224
Creation Date: 6/12/2003 18:31:05
Receipt Date: 20030224
Manifest ID: 20268151
Trans EPA ID: CAD008252405
Trans Name: Not reported
Trans 2 EPA ID: Not reported
Trans 2 Name: Not reported
TSDf EPA ID: CAD008252405
Trans Name: Not reported
TSDf Alt EPA ID: CAD008252405
TSDf Alt Name: Not reported
Waste Code Description: 352 - Other organic solids
RCRA Code: D001
Meth Code: H01 - Transfer Station
Quantity Tons: 0.05
Waste Quantity: 100
Quantity Unit: P
Additional Code 1: Not reported
Additional Code 2: Not reported
Additional Code 3: Not reported
Additional Code 4: Not reported
Additional Code 5: Not reported

Shipment Date: 20030207
Creation Date: 5/18/2003 14:28:17
Receipt Date: 20030207
Manifest ID: 22272229
Trans EPA ID: CAL000113451
Trans Name: Not reported
Trans 2 EPA ID: Not reported
Trans 2 Name: Not reported
TSDf EPA ID: CAL000113451
Trans Name: Not reported
TSDf Alt EPA ID: CAL000113451
TSDf Alt Name: Not reported

Map ID
Direction
Distance
Elevation

MAP FINDINGS

Site

Database(s)

EDR ID Number
EPA ID Number

LOS ANGELES TRUCK CENTERS LLC (Continued)

1000244015

Waste Code Description: 343 - Unspecified organic liquid mixture
RCRA Code: Not reported
Meth Code: R01 - Recycler
Quantity Tons: 0.476
Waste Quantity: 140
Quantity Unit: G
Additional Code 1: Not reported
Additional Code 2: Not reported
Additional Code 3: Not reported
Additional Code 4: Not reported
Additional Code 5: Not reported

Additional Info:

Year: 2014
Gen EPA ID: CAD981442353

Shipment Date: 20140930
Creation Date: 12/26/2014 22:15:10
Receipt Date: 20141009
Manifest ID: 013755247JJK
Trans EPA ID: CAD028277036
Trans Name: ASBURY ENVIRONMENTAL SERVICES
Trans 2 EPA ID: Not reported
Trans 2 Name: Not reported
TSDf EPA ID: CAD097030993
Trans Name: EVOQUA WATER TECHNOLOGIES LLC
TSDf Alt EPA ID: Not reported
TSDf Alt Name: Not reported
Waste Code Description: 352 - Other organic solids
RCRA Code: Not reported
Meth Code: H141 - Storage, Bulking, And/Or Transfer Off Site--No Treatment/Reovery (H010-H129) Or (H131-H135)
Quantity Tons: 0.015
Waste Quantity: 30
Quantity Unit: P
Additional Code 1: Not reported
Additional Code 2: Not reported
Additional Code 3: Not reported
Additional Code 4: Not reported
Additional Code 5: Not reported

Shipment Date: 20140930
Creation Date: 12/26/2014 22:15:10
Receipt Date: 20141009
Manifest ID: 013755247JJK
Trans EPA ID: CAD028277036
Trans Name: ASBURY ENVIRONMENTAL SERVICES
Trans 2 EPA ID: Not reported
Trans 2 Name: Not reported
TSDf EPA ID: CAD097030993
Trans Name: EVOQUA WATER TECHNOLOGIES LLC
TSDf Alt EPA ID: Not reported
TSDf Alt Name: Not reported
Waste Code Description: 352 - Other organic solids
RCRA Code: Not reported
Meth Code: H141 - Storage, Bulking, And/Or Transfer Off Site--No Treatment/Reovery (H010-H129) Or (H131-H135)

Map ID
Direction
Distance
Elevation

MAP FINDINGS

Site

Database(s)

EDR ID Number
EPA ID Number

LOS ANGELES TRUCK CENTERS LLC (Continued)

1000244015

Quantity Tons:	0.02
Waste Quantity:	40
Quantity Unit:	P
Additional Code 1:	Not reported
Additional Code 2:	Not reported
Additional Code 3:	Not reported
Additional Code 4:	Not reported
Additional Code 5:	Not reported
Shipment Date:	20140616
Creation Date:	8/18/2014 22:15:04
Receipt Date:	20140626
Manifest ID:	013151569JJK
Trans EPA ID:	CAD028277036
Trans Name:	ASBURY ENVIRONMENTAL SERVICES
Trans 2 EPA ID:	Not reported
Trans 2 Name:	Not reported
TSDf EPA ID:	CAD097030993
Trans Name:	EVOQUA WATER TECHNOLOGIES LLC
TSDf Alt EPA ID:	Not reported
TSDf Alt Name:	Not reported
Waste Code Description:	352 - Other organic solids
RCRA Code:	Not reported
Meth Code:	H141 - Storage, Bulking, And/Or Transfer Off Site--No Treatment/Reovery (H010-H129) Or (H131-H135)
Quantity Tons:	0.09
Waste Quantity:	180
Quantity Unit:	P
Additional Code 1:	Not reported
Additional Code 2:	Not reported
Additional Code 3:	Not reported
Additional Code 4:	Not reported
Additional Code 5:	Not reported
Shipment Date:	20140305
Creation Date:	5/10/2014 22:15:07
Receipt Date:	20140313
Manifest ID:	012406906JJK
Trans EPA ID:	CAD028277036
Trans Name:	ASBURY ENVIRONMENTAL SERVICES
Trans 2 EPA ID:	Not reported
Trans 2 Name:	Not reported
TSDf EPA ID:	CAD097030993
Trans Name:	EVOQUA WATER TECHNOLOGIES LLC
TSDf Alt EPA ID:	Not reported
TSDf Alt Name:	Not reported
Waste Code Description:	352 - Other organic solids
RCRA Code:	Not reported
Meth Code:	H141 - Storage, Bulking, And/Or Transfer Off Site--No Treatment/Reovery (H010-H129) Or (H131-H135)
Quantity Tons:	0.0625
Waste Quantity:	125
Quantity Unit:	P
Additional Code 1:	Not reported
Additional Code 2:	Not reported
Additional Code 3:	Not reported
Additional Code 4:	Not reported

Map ID
Direction
Distance
Elevation

MAP FINDINGS

Site

Database(s)

EDR ID Number
EPA ID Number

LOS ANGELES TRUCK CENTERS LLC (Continued)

1000244015

Additional Code 5:	Not reported
Shipment Date:	20140228
Creation Date:	4/30/2014 22:15:09
Receipt Date:	20140228
Manifest ID:	012406753JJK
Trans EPA ID:	CAD028277036
Trans Name:	ASBURY ENVIRONMENTAL SERVICES
Trans 2 EPA ID:	Not reported
Trans 2 Name:	Not reported
TSDf EPA ID:	CAT080013352
Trans Name:	DEMENNO / KERDOON
TSDf Alt EPA ID:	Not reported
TSDf Alt Name:	Not reported
Waste Code Description:	222 - Oil/water separation sludge
RCRA Code:	Not reported
Meth Code:	H039 - Other Recovery Of Reclamation For Reuse Including Acid Regeneration, Organics Recovery Ect
Quantity Tons:	3.753
Waste Quantity:	900
Quantity Unit:	G
Additional Code 1:	Not reported
Additional Code 2:	Not reported
Additional Code 3:	Not reported
Additional Code 4:	Not reported
Additional Code 5:	Not reported
Additional Info:	
Year:	2017
Gen EPA ID:	CAD981442353
Shipment Date:	20170823
Creation Date:	5/21/2018 18:34:34
Receipt Date:	20170901
Manifest ID:	017729705JJK
Trans EPA ID:	CAD028277036
Trans Name:	ASBURY ENVIRONMENTAL SERVICES
Trans 2 EPA ID:	Not reported
Trans 2 Name:	Not reported
TSDf EPA ID:	CAD097030993
Trans Name:	US ECOLOGY VERNON INC
TSDf Alt EPA ID:	Not reported
TSDf Alt Name:	Not reported
Waste Code Description:	352 - Other organic solids
RCRA Code:	Not reported
Meth Code:	H141 - Storage, Bulking, And/Or Transfer Off Site--No Treatment/Reovery (H010-H129) Or (H131-H135)
Quantity Tons:	0.05
Waste Quantity:	100
Quantity Unit:	P
Additional Code 1:	Not reported
Additional Code 2:	Not reported
Additional Code 3:	Not reported
Additional Code 4:	Not reported
Additional Code 5:	Not reported
Shipment Date:	20170823

Map ID
Direction
Distance
Elevation

MAP FINDINGS

Site

Database(s)

EDR ID Number
EPA ID Number

LOS ANGELES TRUCK CENTERS LLC (Continued)

1000244015

Creation Date: 5/30/2018 18:33:46
Receipt Date: 20170829
Manifest ID: 017733347JJK
Trans EPA ID: CAD028277036
Trans Name: ASBURY ENVIRONMENTAL SERVICES
Trans 2 EPA ID: Not reported
Trans 2 Name: Not reported
TSDf EPA ID: CAT080013352
Trans Name: DEMENNO / KERDOON
TSDf Alt EPA ID: Not reported
TSDf Alt Name: Not reported
Waste Code Description: 223 - Unspecified oil-containing waste
RCRA Code: Not reported
Meth Code: H039 - Other Recovery Of Reclamation For Reuse Including Acid
Regeneration, Organics Recovery Ect
Quantity Tons: 0.5004
Waste Quantity: 120
Quantity Unit: G
Additional Code 1: Not reported
Additional Code 2: Not reported
Additional Code 3: Not reported
Additional Code 4: Not reported
Additional Code 5: Not reported
Shipment Date: 20170821
Creation Date: 7/27/2018 18:30:18
Receipt Date: 20170831
Manifest ID: 017733332JJK
Trans EPA ID: CAD028277036
Trans Name: ASBURY ENVIRONMENTAL SERVICES
Trans 2 EPA ID: CAR000175422
Trans 2 Name: WORLDWIDE RECOVERY SYSTEM INC
TSDf EPA ID: AZR000515924
Trans Name: YUMA YES LLC
TSDf Alt EPA ID: Not reported
TSDf Alt Name: Not reported
Waste Code Description: 352 - Other organic solids
RCRA Code: Not reported
Meth Code: H141 - Storage, Bulking, And/Or Transfer Off Site--No
Treatment/Reovery (H010-H129) Or (H131-H135)
Quantity Tons: 0.1
Waste Quantity: 200
Quantity Unit: P
Additional Code 1: Not reported
Additional Code 2: Not reported
Additional Code 3: Not reported
Additional Code 4: Not reported
Additional Code 5: Not reported
Shipment Date: 20170821
Creation Date: 5/21/2018 18:34:34
Receipt Date: 20170829
Manifest ID: 017733330JJK
Trans EPA ID: CAD028277036
Trans Name: ASBURY ENVIRONMENTAL SERVICES
Trans 2 EPA ID: Not reported
Trans 2 Name: Not reported

Map ID
Direction
Distance
Elevation

MAP FINDINGS

Site

Database(s)

EDR ID Number
EPA ID Number

LOS ANGELES TRUCK CENTERS LLC (Continued)

1000244015

TSDF EPA ID: CAD097030993
Trans Name: US ECOLOGY VERNON INC
TSDF Alt EPA ID: Not reported
TSDF Alt Name: Not reported
Waste Code Description: 352 - Other organic solids
RCRA Code: Not reported
Meth Code: H141 - Storage, Bulking, And/Or Transfer Off Site--No Treatment/Reovery (H010-H129) Or (H131-H135)

Quantity Tons: 0.075
Waste Quantity: 150
Quantity Unit: P
Additional Code 1: Not reported
Additional Code 2: Not reported
Additional Code 3: Not reported
Additional Code 4: Not reported
Additional Code 5: Not reported

Shipment Date: 20170821
Creation Date: 5/21/2018 18:34:34
Receipt Date: 20170829
Manifest ID: 017733330JJK
Trans EPA ID: CAD028277036
Trans Name: ASBURY ENVIRONMENTAL SERVICES
Trans 2 EPA ID: Not reported
Trans 2 Name: Not reported
TSDF EPA ID: CAD097030993
Trans Name: US ECOLOGY VERNON INC
TSDF Alt EPA ID: Not reported
TSDF Alt Name: Not reported
Waste Code Description: 352 - Other organic solids
RCRA Code: Not reported
Meth Code: H141 - Storage, Bulking, And/Or Transfer Off Site--No Treatment/Reovery (H010-H129) Or (H131-H135)

Quantity Tons: 0.1
Waste Quantity: 200
Quantity Unit: P
Additional Code 1: Not reported
Additional Code 2: Not reported
Additional Code 3: Not reported
Additional Code 4: Not reported
Additional Code 5: Not reported

Shipment Date: 20170821
Creation Date: 7/27/2018 18:30:18
Receipt Date: 20170831
Manifest ID: 017733332JJK
Trans EPA ID: CAD028277036
Trans Name: ASBURY ENVIRONMENTAL SERVICES
Trans 2 EPA ID: CAR000175422
Trans 2 Name: WORLDWIDE RECOVERY SYSTEM INC
TSDF EPA ID: AZR000515924
Trans Name: YUMA YES LLC
TSDF Alt EPA ID: Not reported
TSDF Alt Name: Not reported
Waste Code Description: 352 - Other organic solids
RCRA Code: Not reported
Meth Code: H141 - Storage, Bulking, And/Or Transfer Off Site--No

Map ID
Direction
Distance
Elevation

MAP FINDINGS

Site

Database(s)

EDR ID Number
EPA ID Number

LOS ANGELES TRUCK CENTERS LLC (Continued)

1000244015

	Treatment/Reovery (H010-H129) Or (H131-H135)
Quantity Tons:	0.05
Waste Quantity:	100
Quantity Unit:	P
Additional Code 1:	Not reported
Additional Code 2:	Not reported
Additional Code 3:	Not reported
Additional Code 4:	Not reported
Additional Code 5:	Not reported
Shipment Date:	20170516
Creation Date:	5/17/2018 18:30:51
Receipt Date:	20170522
Manifest ID:	017451914JJK
Trans EPA ID:	CAD028277036
Trans Name:	ASBURY ENVIRONMENTAL SERVICES
Trans 2 EPA ID:	Not reported
Trans 2 Name:	Not reported
TSDf EPA ID:	CAD097030993
Trans Name:	US ECOLOGY VERNON INC
TSDf Alt EPA ID:	Not reported
TSDf Alt Name:	Not reported
Waste Code Description:	343 - Unspecified organic liquid mixture
RCRA Code:	Not reported
Meth Code:	H141 - Storage, Bulking, And/Or Transfer Off Site--No Treatment/Reovery (H010-H129) Or (H131-H135)
Quantity Tons:	0.2
Waste Quantity:	400
Quantity Unit:	P
Additional Code 1:	Not reported
Additional Code 2:	Not reported
Additional Code 3:	Not reported
Additional Code 4:	Not reported
Additional Code 5:	Not reported
Additional Info:	
Year:	2005
Gen EPA ID:	CAD981442353
Shipment Date:	20051123
Creation Date:	1/3/2007 18:30:08
Receipt Date:	20051128
Manifest ID:	24697848
Trans EPA ID:	CAL912823785
Trans Name:	BLACK STAR OIL COMPANY
Trans 2 EPA ID:	Not reported
Trans 2 Name:	Not reported
TSDf EPA ID:	CAD981696420
Trans Name:	EVERGREEN ENVIRONMENTAL SERV
TSDf Alt EPA ID:	CAD981696420
TSDf Alt Name:	Not reported
Waste Code Description:	135 - Unspecified aqueous solution
RCRA Code:	Not reported
Meth Code:	H01 - Transfer Station
Quantity Tons:	0.231
Waste Quantity:	55
Quantity Unit:	G

Map ID
Direction
Distance
Elevation

MAP FINDINGS

Site

Database(s)

EDR ID Number
EPA ID Number

LOS ANGELES TRUCK CENTERS LLC (Continued)

1000244015

Additional Code 1:	Not reported
Additional Code 2:	Not reported
Additional Code 3:	Not reported
Additional Code 4:	Not reported
Additional Code 5:	Not reported
Shipment Date:	20051123
Creation Date:	1/3/2007 18:30:08
Receipt Date:	20051123
Manifest ID:	24697264
Trans EPA ID:	CAL912823785
Trans Name:	BLACK STAR OIL COMPANY
Trans 2 EPA ID:	Not reported
Trans 2 Name:	Not reported
TSDf EPA ID:	CAD981696420
Trans Name:	EVERGREEN ENVIRONMENTAL SERV
TSDf Alt EPA ID:	CAD981696420
TSDf Alt Name:	Not reported
Waste Code Description:	221 - Waste oil and mixed oil
RCRA Code:	Not reported
Meth Code:	H01 - Transfer Station
Quantity Tons:	0.38
Waste Quantity:	100
Quantity Unit:	G
Additional Code 1:	Not reported
Additional Code 2:	Not reported
Additional Code 3:	Not reported
Additional Code 4:	Not reported
Additional Code 5:	Not reported
Shipment Date:	20050920
Creation Date:	1/17/2006 18:31:26
Receipt Date:	20050920
Manifest ID:	24101474
Trans EPA ID:	CAD008252405
Trans Name:	PACIFIC COAST LACQUER
Trans 2 EPA ID:	Not reported
Trans 2 Name:	Not reported
TSDf EPA ID:	CAD008252405
Trans Name:	PACIFIC RESOURCE RECOVERY
TSDf Alt EPA ID:	CAD008252405
TSDf Alt Name:	Not reported
Waste Code Description:	352 - Other organic solids
RCRA Code:	D001
Meth Code:	H01 - Transfer Station
Quantity Tons:	0.2
Waste Quantity:	400
Quantity Unit:	P
Additional Code 1:	Not reported
Additional Code 2:	Not reported
Additional Code 3:	Not reported
Additional Code 4:	Not reported
Additional Code 5:	Not reported
Shipment Date:	20050901
Creation Date:	1/18/2006 10:22:44
Receipt Date:	20050907

Map ID
Direction
Distance
Elevation

MAP FINDINGS

Site

Database(s)

EDR ID Number
EPA ID Number

LOS ANGELES TRUCK CENTERS LLC (Continued)

1000244015

Manifest ID: 24053705
Trans EPA ID: CAL912823785
Trans Name: BLACK STAR OIL COMPANY
Trans 2 EPA ID: Not reported
Trans 2 Name: Not reported
TSDf EPA ID: CAD981696420
Trans Name: EVERGREEN ENVIRONMENTAL SERV
TSDf Alt EPA ID: CAD981696420
TSDf Alt Name: Not reported
Waste Code Description: 135 - Unspecified aqueous solution
RCRA Code: Not reported
Meth Code: H01 - Transfer Station
Quantity Tons: 0.462
Waste Quantity: 110
Quantity Unit: G
Additional Code 1: Not reported
Additional Code 2: Not reported
Additional Code 3: Not reported
Additional Code 4: Not reported
Additional Code 5: Not reported

Shipment Date: 20050901
Creation Date: 1/18/2006 10:22:44
Receipt Date: 20050902
Manifest ID: 24308007
Trans EPA ID: CAL912823785
Trans Name: BLACK STAR OIL COMPANY
Trans 2 EPA ID: Not reported
Trans 2 Name: Not reported
TSDf EPA ID: CAD981696420
Trans Name: EVERGREEN ENVIRONMENTAL SERV
TSDf Alt EPA ID: CAD981696420
TSDf Alt Name: Not reported
Waste Code Description: 221 - Waste oil and mixed oil
RCRA Code: Not reported
Meth Code: H01 - Transfer Station
Quantity Tons: 0.418
Waste Quantity: 110
Quantity Unit: G
Additional Code 1: Not reported
Additional Code 2: Not reported
Additional Code 3: Not reported
Additional Code 4: Not reported
Additional Code 5: Not reported

Shipment Date: 20050519
Creation Date: 8/17/2005 18:31:07
Receipt Date: 20050520
Manifest ID: 24312223
Trans EPA ID: CAL912823785
Trans Name: BLACK STAR OIL COMPANY
Trans 2 EPA ID: Not reported
Trans 2 Name: Not reported
TSDf EPA ID: CAD981696420
Trans Name: EVERGREEN ENVIRONMENTAL SERV
TSDf Alt EPA ID: CAD981696420
TSDf Alt Name: Not reported

Map ID
Direction
Distance
Elevation

MAP FINDINGS

Site

Database(s)

EDR ID Number
EPA ID Number

LOS ANGELES TRUCK CENTERS LLC (Continued)

1000244015

Waste Code Description:	221 - Waste oil and mixed oil
RCRA Code:	NA
Meth Code:	R01 - Recycler
Quantity Tons:	0.38
Waste Quantity:	100
Quantity Unit:	G
Additional Code 1:	Not reported
Additional Code 2:	Not reported
Additional Code 3:	Not reported
Additional Code 4:	Not reported
Additional Code 5:	Not reported
Shipment Date:	20050519
Creation Date:	8/17/2005 18:31:07
Receipt Date:	20050524
Manifest ID:	23874677
Trans EPA ID:	CAL912823785
Trans Name:	BLACK STAR OIL COMPANY
Trans 2 EPA ID:	Not reported
Trans 2 Name:	Not reported
TSDf EPA ID:	CAD981696420
Trans Name:	EVERGREEN ENVIRONMENTAL SERV
TSDf Alt EPA ID:	CAD981696420
TSDf Alt Name:	Not reported
Waste Code Description:	135 - Unspecified aqueous solution
RCRA Code:	EXEM
Meth Code:	R01 - Recycler
Quantity Tons:	0.231
Waste Quantity:	55
Quantity Unit:	G
Additional Code 1:	Not reported
Additional Code 2:	Not reported
Additional Code 3:	Not reported
Additional Code 4:	Not reported
Additional Code 5:	Not reported
Shipment Date:	20050315
Creation Date:	6/1/2005 18:31:04
Receipt Date:	20050315
Manifest ID:	23838022
Trans EPA ID:	CAD008252405
Trans Name:	PACIFIC COAST LACQUER
Trans 2 EPA ID:	Not reported
Trans 2 Name:	Not reported
TSDf EPA ID:	CAD008252405
Trans Name:	PACIFIC RESOURCE RECOVERY
TSDf Alt EPA ID:	CAD008252405
TSDf Alt Name:	Not reported
Waste Code Description:	352 - Other organic solids
RCRA Code:	D001
Meth Code:	H01 - Transfer Station
Quantity Tons:	0.03
Waste Quantity:	60
Quantity Unit:	P
Additional Code 1:	Not reported
Additional Code 2:	Not reported
Additional Code 3:	Not reported

Map ID
Direction
Distance
Elevation

MAP FINDINGS

Site

Database(s)

EDR ID Number
EPA ID Number

LOS ANGELES TRUCK CENTERS LLC (Continued)

1000244015

Additional Code 4: Not reported
Additional Code 5: Not reported

Shipment Date: 20050215
Creation Date: 5/29/2005 18:30:53
Receipt Date: 20050216
Manifest ID: 23874643
Trans EPA ID: CAL912823785
Trans Name: BLACK STAR OIL COMPANY
Trans 2 EPA ID: Not reported
Trans 2 Name: Not reported
TSDf EPA ID: CAD981696420
Trans Name: EVERGREEN ENVIRONMENTAL SERV
TSDf Alt EPA ID: CAD981696420
TSDf Alt Name: Not reported
Waste Code Description: 221 - Waste oil and mixed oil
RCRA Code: NA
Meth Code: R01 - Recycler
Quantity Tons: 0.57
Waste Quantity: 150
Quantity Unit: G
Additional Code 1: Not reported
Additional Code 2: Not reported
Additional Code 3: Not reported
Additional Code 4: Not reported
Additional Code 5: Not reported

Shipment Date: 20050215
Creation Date: 5/29/2005 18:30:53
Receipt Date: 20050216
Manifest ID: 23874679
Trans EPA ID: CAL912823785
Trans Name: BLACK STAR OIL COMPANY
Trans 2 EPA ID: Not reported
Trans 2 Name: Not reported
TSDf EPA ID: CAD981696420
Trans Name: EVERGREEN ENVIRONMENTAL SERV
TSDf Alt EPA ID: CAD981696420
TSDf Alt Name: Not reported
Waste Code Description: 135 - Unspecified aqueous solution
RCRA Code: EXEM
Meth Code: R01 - Recycler
Quantity Tons: 0.462
Waste Quantity: 110
Quantity Unit: G
Additional Code 1: Not reported
Additional Code 2: Not reported
Additional Code 3: Not reported
Additional Code 4: Not reported
Additional Code 5: Not reported

Additional Info:
Year: 1993
Gen EPA ID: CAD981442353

Shipment Date: 19931110
Creation Date: 9/14/1995 0:00:00

Map ID
Direction
Distance
Elevation

MAP FINDINGS

Site

Database(s)

EDR ID Number
EPA ID Number

LOS ANGELES TRUCK CENTERS LLC (Continued)

1000244015

Receipt Date: 19931111
Manifest ID: 93163632
Trans EPA ID: CAD982403198
Trans Name: Not reported
Trans 2 EPA ID: Not reported
Trans 2 Name: Not reported
TSDf EPA ID: CAD050099696
Trans Name: Not reported
TSDf Alt EPA ID: CAD050099696
TSDf Alt Name: Not reported
Waste Code Description: 134 - Aqueous solution with <10% total organic residues
RCRA Code: Not reported
Meth Code: - Not reported
Quantity Tons: 0.42
Waste Quantity: 100
Quantity Unit: G
Additional Code 1: Not reported
Additional Code 2: Not reported
Additional Code 3: Not reported
Additional Code 4: Not reported
Additional Code 5: Not reported

Shipment Date: 19930721
Creation Date: 9/12/1995 0:00:00
Receipt Date: 19930722
Manifest ID: 93110944
Trans EPA ID: CAT080016116
Trans Name: Not reported
Trans 2 EPA ID: Not reported
Trans 2 Name: Not reported
TSDf EPA ID: CAT080013352
Trans Name: Not reported
TSDf Alt EPA ID: CAT080013352
TSDf Alt Name: Not reported
Waste Code Description: 221 - Waste oil and mixed oil
RCRA Code: Not reported
Meth Code: R01 - Recycler
Quantity Tons: 2.28
Waste Quantity: 600
Quantity Unit: G
Additional Code 1: Not reported
Additional Code 2: Not reported
Additional Code 3: Not reported
Additional Code 4: Not reported
Additional Code 5: Not reported

Additional Info:

Year: 2004
Gen EPA ID: CAD981442353

Shipment Date: 20041101
Creation Date: 1/20/2005 18:31:32
Receipt Date: 20041102
Manifest ID: 23873815
Trans EPA ID: CAL912823785
Trans Name: BLACK STAR OIL COMPANY
Trans 2 EPA ID: Not reported

Map ID
Direction
Distance
Elevation

MAP FINDINGS

Site

Database(s)

EDR ID Number
EPA ID Number

LOS ANGELES TRUCK CENTERS LLC (Continued)

1000244015

Trans 2 Name: Not reported
TSDf EPA ID: CAD981696420
Trans Name: EVERGREEN ENVIRONMENTAL SERV
TSDf Alt EPA ID: CAD981696420
TSDf Alt Name: Not reported
Waste Code Description: 221 - Waste oil and mixed oil
RCRA Code: NA
Meth Code: R01 - Recycler
Quantity Tons: 0.532
Waste Quantity: 140
Quantity Unit: G
Additional Code 1: Not reported
Additional Code 2: Not reported
Additional Code 3: Not reported
Additional Code 4: Not reported
Additional Code 5: Not reported

Shipment Date: 20041101
Creation Date: 1/20/2005 18:31:32
Receipt Date: 20041102
Manifest ID: 23873672
Trans EPA ID: CAL912823785
Trans Name: BLACK STAR OIL COMPANY
Trans 2 EPA ID: Not reported
Trans 2 Name: Not reported
TSDf EPA ID: CAD981696420
Trans Name: EVERGREEN ENVIRONMENTAL SERV
TSDf Alt EPA ID: CAD981696420
TSDf Alt Name: Not reported
Waste Code Description: 135 - Unspecified aqueous solution
RCRA Code: EXEM
Meth Code: R01 - Recycler
Quantity Tons: 0.462
Waste Quantity: 110
Quantity Unit: G
Additional Code 1: Not reported
Additional Code 2: Not reported
Additional Code 3: Not reported
Additional Code 4: Not reported
Additional Code 5: Not reported

Shipment Date: 20041019
Creation Date: 12/21/2004 18:31:57
Receipt Date: 20041019
Manifest ID: 23837726
Trans EPA ID: CAD008252405
Trans Name: PACIFIC COAST LACQUER
Trans 2 EPA ID: Not reported
Trans 2 Name: Not reported
TSDf EPA ID: CAD008252405
Trans Name: PACIFIC RESOURCE RECOVERY
TSDf Alt EPA ID: CAD008252405
TSDf Alt Name: Not reported
Waste Code Description: 352 - Other organic solids
RCRA Code: D001
Meth Code: H01 - Transfer Station
Quantity Tons: 0.05

Map ID
Direction
Distance
Elevation

MAP FINDINGS

Site

Database(s)

EDR ID Number
EPA ID Number

LOS ANGELES TRUCK CENTERS LLC (Continued)

1000244015

Waste Quantity: 100
Quantity Unit: P
Additional Code 1: Not reported
Additional Code 2: Not reported
Additional Code 3: Not reported
Additional Code 4: Not reported
Additional Code 5: Not reported

Shipment Date: 20040805
Creation Date: 1/4/2005 18:32:14
Receipt Date: 20040805
Manifest ID: 23840485
Trans EPA ID: CAD008252405
Trans Name: PACIFIC COAST LACQUER
Trans 2 EPA ID: Not reported
Trans 2 Name: Not reported
TSDf EPA ID: CAD008252405
Trans Name: PACIFIC RESOURCE RECOVERY
TSDf Alt EPA ID: CAD008252405
TSDf Alt Name: Not reported
Waste Code Description: 352 - Other organic solids
RCRA Code: D001
Meth Code: H01 - Transfer Station
Quantity Tons: 0.2
Waste Quantity: 400
Quantity Unit: P
Additional Code 1: Not reported
Additional Code 2: Not reported
Additional Code 3: Not reported
Additional Code 4: Not reported
Additional Code 5: Not reported

Shipment Date: 20040519
Creation Date: 10/15/2004 10:47:43
Receipt Date: 20040521
Manifest ID: 22796528
Trans EPA ID: CAL912823785
Trans Name: BLACK STAR OIL COMPANY
Trans 2 EPA ID: Not reported
Trans 2 Name: Not reported
TSDf EPA ID: CAD981696420
Trans Name: EVERGREEN ENVIRONMENTAL SERV
TSDf Alt EPA ID: CAD981696420
TSDf Alt Name: Not reported
Waste Code Description: 135 - Unspecified aqueous solution
RCRA Code: Not reported
Meth Code: R01 - Recycler
Quantity Tons: 0.462
Waste Quantity: 110
Quantity Unit: G
Additional Code 1: Not reported
Additional Code 2: Not reported
Additional Code 3: Not reported
Additional Code 4: Not reported
Additional Code 5: Not reported

Shipment Date: 20040519

Map ID
Direction
Distance
Elevation

MAP FINDINGS

Site

Database(s)

EDR ID Number
EPA ID Number

LOS ANGELES TRUCK CENTERS LLC (Continued)

1000244015

Creation Date: 10/15/2004 10:47:43
Receipt Date: 20040520
Manifest ID: 22796778
Trans EPA ID: CAL912823785
Trans Name: BLACK STAR OIL COMPANY
Trans 2 EPA ID: Not reported
Trans 2 Name: Not reported
TSDf EPA ID: CAD981696420
Trans Name: EVERGREEN ENVIRONMENTAL SERV
TSDf Alt EPA ID: CAD981696420
TSDf Alt Name: Not reported
Waste Code Description: 221 - Waste oil and mixed oil
RCRA Code: Not reported
Meth Code: R01 - Recycler
Quantity Tons: 0.418
Waste Quantity: 110
Quantity Unit: G
Additional Code 1: Not reported
Additional Code 2: Not reported
Additional Code 3: Not reported
Additional Code 4: Not reported
Additional Code 5: Not reported

Shipment Date: 20040415
Creation Date: 10/14/2004 15:19:37
Receipt Date: 20040415
Manifest ID: 22941796
Trans EPA ID: CAD008252405
Trans Name: PACIFIC COAST LACQUER
Trans 2 EPA ID: Not reported
Trans 2 Name: Not reported
TSDf EPA ID: CAD008252405
Trans Name: PACIFIC RESOURCE RECOVERY
TSDf Alt EPA ID: CAD008252405
TSDf Alt Name: Not reported
Waste Code Description: 352 - Other organic solids
RCRA Code: D001
Meth Code: H01 - Transfer Station
Quantity Tons: 0.2
Waste Quantity: 400
Quantity Unit: P
Additional Code 1: Not reported
Additional Code 2: Not reported
Additional Code 3: Not reported
Additional Code 4: Not reported
Additional Code 5: Not reported

Shipment Date: 20040209
Creation Date: 9/10/2004 9:51:11
Receipt Date: 20040209
Manifest ID: 21648539
Trans EPA ID: CAD008252405
Trans Name: PACIFIC COAST LACQUER
Trans 2 EPA ID: Not reported
Trans 2 Name: Not reported
TSDf EPA ID: CAD008252405
Trans Name: PACIFIC RESOURCE RECOVERY

Map ID
Direction
Distance
Elevation

MAP FINDINGS

Site

Database(s)

EDR ID Number
EPA ID Number

LOS ANGELES TRUCK CENTERS LLC (Continued)

1000244015

TSDF Alt EPA ID: CAD008252405
TSDF Alt Name: Not reported
Waste Code Description: 352 - Other organic solids
RCRA Code: D001
Meth Code: H01 - Transfer Station
Quantity Tons: 0.06
Waste Quantity: 120
Quantity Unit: P
Additional Code 1: Not reported
Additional Code 2: Not reported
Additional Code 3: Not reported
Additional Code 4: Not reported
Additional Code 5: Not reported

Additional Info:

Year: 2013
Gen EPA ID: CAD981442353

Shipment Date: 20131001
Creation Date: 11/16/2013 22:15:32
Receipt Date: 20131004
Manifest ID: 011884056JJK
Trans EPA ID: CAD028277036
Trans Name: ASBURY ENVIRONMENTAL SERVICES
Trans 2 EPA ID: Not reported
Trans 2 Name: Not reported
TSDF EPA ID: CAD097030993
Trans Name: SIEMENS WATER TECHNOLOGIES LLC
TSDF Alt EPA ID: Not reported
TSDF Alt Name: Not reported
Waste Code Description: 352 - Other organic solids
RCRA Code: Not reported
Meth Code: H141 - Storage, Bulking, And/Or Transfer Off Site--No
Treatment/Reovery (H010-H129) Or (H131-H135)
Quantity Tons: 0.0375
Waste Quantity: 75
Quantity Unit: P
Additional Code 1: Not reported
Additional Code 2: Not reported
Additional Code 3: Not reported
Additional Code 4: Not reported
Additional Code 5: Not reported

Shipment Date: 20130627
Creation Date: 8/22/2013 22:15:23
Receipt Date: 20130711
Manifest ID: 010883360JJK
Trans EPA ID: CAD028277036
Trans Name: ASBURY ENVIRONMENTAL SERVICES
Trans 2 EPA ID: Not reported
Trans 2 Name: Not reported
TSDF EPA ID: CAD097030993
Trans Name: SIEMENS INDUSTRY INC
TSDF Alt EPA ID: Not reported
TSDF Alt Name: Not reported
Waste Code Description: 352 - Other organic solids
RCRA Code: Not reported

Map ID
Direction
Distance
Elevation

MAP FINDINGS

Site

Database(s)

EDR ID Number
EPA ID Number

LOS ANGELES TRUCK CENTERS LLC (Continued)

1000244015

Meth Code: H141 - Storage, Bulking, And/Or Transfer Off Site--No
Treatment/Reovery (H010-H129) Or (H131-H135)
Quantity Tons: 0.1125
Waste Quantity: 225
Quantity Unit: P
Additional Code 1: Not reported
Additional Code 2: Not reported
Additional Code 3: Not reported
Additional Code 4: Not reported
Additional Code 5: Not reported

Shipment Date: 20130627
Creation Date: 12/19/2013 22:15:06
Receipt Date: 20130710
Manifest ID: 010883359JJK
Trans EPA ID: CAD028277036
Trans Name: ASBURY ENVIRONMENTAL SERVICES
Trans 2 EPA ID: Not reported
Trans 2 Name: Not reported
TSDf EPA ID: CAD008252405
Trans Name: PACIFIC RESOURCE RECOVERY
TSDf Alt EPA ID: Not reported
TSDf Alt Name: Not reported
Waste Code Description: 352 - Other organic solids
RCRA Code: D001
Meth Code: H141 - Storage, Bulking, And/Or Transfer Off Site--No
Treatment/Reovery (H010-H129) Or (H131-H135)

Quantity Tons: 0.075
Waste Quantity: 150
Quantity Unit: P
Additional Code 1: Not reported
Additional Code 2: Not reported
Additional Code 3: Not reported
Additional Code 4: Not reported
Additional Code 5: Not reported

Shipment Date: 20130410
Creation Date: 6/7/2013 22:15:20
Receipt Date: 20130418
Manifest ID: 011352173JJK
Trans EPA ID: CAD028277036
Trans Name: ASBURY ENVIRONMENTAL SERVICES
Trans 2 EPA ID: Not reported
Trans 2 Name: Not reported
TSDf EPA ID: CAD097030993
Trans Name: SIEMENS INDUSTRY INC
TSDf Alt EPA ID: Not reported
TSDf Alt Name: Not reported
Waste Code Description: 352 - Other organic solids
RCRA Code: Not reported
Meth Code: H141 - Storage, Bulking, And/Or Transfer Off Site--No
Treatment/Reovery (H010-H129) Or (H131-H135)

Quantity Tons: 0.0875
Waste Quantity: 175
Quantity Unit: P
Additional Code 1: Not reported
Additional Code 2: Not reported

Map ID
Direction
Distance
Elevation

MAP FINDINGS

Site

Database(s)

EDR ID Number
EPA ID Number

LOS ANGELES TRUCK CENTERS LLC (Continued)

1000244015

Additional Code 3: Not reported
Additional Code 4: Not reported
Additional Code 5: Not reported

Additional Info:

Year: 2010
Gen EPA ID: CAD981442353

Shipment Date: 20100830
Creation Date: 12/3/2010 18:30:42
Receipt Date: 20100908
Manifest ID: 007275363JJK
Trans EPA ID: CAL000330453
Trans Name: CLEANTECH ENVIRONMENTAL
Trans 2 EPA ID: Not reported
Trans 2 Name: Not reported
TSDf EPA ID: CAD028409019
Trans Name: CROSBY & OVERTON
TSDf Alt EPA ID: Not reported
TSDf Alt Name: Not reported
Waste Code Description: 352 - Other organic solids
RCRA Code: D001
Meth Code: H141 - Storage, Bulking, And/Or Transfer Off Site--No Treatment/Reovery (H010-H129) Or (H131-H135)

Quantity Tons: 0.1
Waste Quantity: 200
Quantity Unit: P
Additional Code 1: Not reported
Additional Code 2: Not reported
Additional Code 3: Not reported
Additional Code 4: Not reported
Additional Code 5: Not reported

Additional Info:

Year: 2000
Gen EPA ID: CAD981442353

Shipment Date: 20001025
Creation Date: 1/9/2001 0:00:00
Receipt Date: 20001025
Manifest ID: 20498412
Trans EPA ID: CAL000113451
Trans Name: Not reported
Trans 2 EPA ID: Not reported
Trans 2 Name: Not reported
TSDf EPA ID: CAL000113451
Trans Name: Not reported
TSDf Alt EPA ID: Not reported
TSDf Alt Name: Not reported
Waste Code Description: 343 - Unspecified organic liquid mixture
RCRA Code: Not reported
Meth Code: R01 - Recycler
Quantity Tons: 0.578
Waste Quantity: 170
Quantity Unit: G
Additional Code 1: Not reported

Map ID
Direction
Distance
Elevation

MAP FINDINGS

Site

Database(s)

EDR ID Number
EPA ID Number

LOS ANGELES TRUCK CENTERS LLC (Continued)

1000244015

Additional Code 2:	Not reported
Additional Code 3:	Not reported
Additional Code 4:	Not reported
Additional Code 5:	Not reported
Shipment Date:	20001019
Creation Date:	12/13/2000 0:00:00
Receipt Date:	20001019
Manifest ID:	20472781
Trans EPA ID:	CAL000113451
Trans Name:	Not reported
Trans 2 EPA ID:	Not reported
Trans 2 Name:	Not reported
TSDf EPA ID:	CAL000113451
Trans Name:	Not reported
TSDf Alt EPA ID:	Not reported
TSDf Alt Name:	Not reported
Waste Code Description:	343 - Unspecified organic liquid mixture
RCRA Code:	Not reported
Meth Code:	R01 - Recycler
Quantity Tons:	0.544
Waste Quantity:	160
Quantity Unit:	G
Additional Code 1:	Not reported
Additional Code 2:	Not reported
Additional Code 3:	Not reported
Additional Code 4:	Not reported
Additional Code 5:	Not reported
Shipment Date:	20001018
Creation Date:	12/8/2000 0:00:00
Receipt Date:	20001020
Manifest ID:	20158582
Trans EPA ID:	CAR000036129
Trans Name:	Not reported
Trans 2 EPA ID:	Not reported
Trans 2 Name:	Not reported
TSDf EPA ID:	CAD008302903
Trans Name:	Not reported
TSDf Alt EPA ID:	CAD008302903
TSDf Alt Name:	Not reported
Waste Code Description:	212 - Oxygenated solvents (acetone, butanol, ethyl acetate, etc.
RCRA Code:	D001
Meth Code:	R01 - Recycler
Quantity Tons:	0.3795
Waste Quantity:	115
Quantity Unit:	G
Additional Code 1:	Not reported
Additional Code 2:	Not reported
Additional Code 3:	Not reported
Additional Code 4:	Not reported
Additional Code 5:	Not reported
Shipment Date:	20001003
Creation Date:	1/9/2001 0:00:00
Receipt Date:	20001016
Manifest ID:	20244398

Map ID
Direction
Distance
Elevation

MAP FINDINGS

Site

Database(s)

EDR ID Number
EPA ID Number

LOS ANGELES TRUCK CENTERS LLC (Continued)

1000244015

Trans EPA ID:	CAR000053405
Trans Name:	Not reported
Trans 2 EPA ID:	CAD028277036
Trans 2 Name:	Not reported
TSDf EPA ID:	CAT080013352
Trans Name:	Not reported
TSDf Alt EPA ID:	CAT080013352
TSDf Alt Name:	Not reported
Waste Code Description:	134 - Aqueous solution with <10% total organic residues
RCRA Code:	Not reported
Meth Code:	R01 - Recycler
Quantity Tons:	0.462
Waste Quantity:	110
Quantity Unit:	G
Additional Code 1:	Not reported
Additional Code 2:	Not reported
Additional Code 3:	Not reported
Additional Code 4:	Not reported
Additional Code 5:	Not reported
Shipment Date:	20000925
Creation Date:	11/14/2000 0:00:00
Receipt Date:	20000928
Manifest ID:	20158683
Trans EPA ID:	CAR000036129
Trans Name:	Not reported
Trans 2 EPA ID:	Not reported
Trans 2 Name:	Not reported
TSDf EPA ID:	CAD008302903
Trans Name:	Not reported
TSDf Alt EPA ID:	CAD008302903
TSDf Alt Name:	Not reported
Waste Code Description:	212 - Oxygenated solvents (acetone, butanol, ethyl acetate, etc.
RCRA Code:	D001
Meth Code:	R01 - Recycler
Quantity Tons:	0.1815
Waste Quantity:	55
Quantity Unit:	G
Additional Code 1:	Not reported
Additional Code 2:	Not reported
Additional Code 3:	Not reported
Additional Code 4:	Not reported
Additional Code 5:	Not reported
Shipment Date:	20000815
Creation Date:	10/23/2000 0:00:00
Receipt Date:	20000825
Manifest ID:	20158448
Trans EPA ID:	CAR000036129
Trans Name:	Not reported
Trans 2 EPA ID:	Not reported
Trans 2 Name:	Not reported
TSDf EPA ID:	CAD008302903
Trans Name:	Not reported
TSDf Alt EPA ID:	CAD008302903
TSDf Alt Name:	Not reported
Waste Code Description:	212 - Oxygenated solvents (acetone, butanol, ethyl acetate, etc.

Map ID
Direction
Distance
Elevation

MAP FINDINGS

Site

Database(s)

EDR ID Number
EPA ID Number

LOS ANGELES TRUCK CENTERS LLC (Continued)

1000244015

RCRA Code:	D001
Meth Code:	R01 - Recycler
Quantity Tons:	0.264
Waste Quantity:	80
Quantity Unit:	G
Additional Code 1:	Not reported
Additional Code 2:	Not reported
Additional Code 3:	Not reported
Additional Code 4:	Not reported
Additional Code 5:	Not reported
Shipment Date:	20000719
Creation Date:	8/28/2000 0:00:00
Receipt Date:	20000719
Manifest ID:	99446913
Trans EPA ID:	CAL000113451
Trans Name:	Not reported
Trans 2 EPA ID:	Not reported
Trans 2 Name:	Not reported
TSDf EPA ID:	CAL000113451
Trans Name:	Not reported
TSDf Alt EPA ID:	Not reported
TSDf Alt Name:	Not reported
Waste Code Description:	343 - Unspecified organic liquid mixture
RCRA Code:	Not reported
Meth Code:	R01 - Recycler
Quantity Tons:	1.105
Waste Quantity:	325
Quantity Unit:	G
Additional Code 1:	Not reported
Additional Code 2:	Not reported
Additional Code 3:	Not reported
Additional Code 4:	Not reported
Additional Code 5:	Not reported
Shipment Date:	20000705
Creation Date:	8/16/2000 0:00:00
Receipt Date:	20000710
Manifest ID:	20203768
Trans EPA ID:	CAR000036129
Trans Name:	Not reported
Trans 2 EPA ID:	Not reported
Trans 2 Name:	Not reported
TSDf EPA ID:	CAD008302903
Trans Name:	Not reported
TSDf Alt EPA ID:	CAD008302903
TSDf Alt Name:	Not reported
Waste Code Description:	212 - Oxygenated solvents (acetone, butanol, ethyl acetate, etc.
RCRA Code:	D001
Meth Code:	R01 - Recycler
Quantity Tons:	0.429
Waste Quantity:	130
Quantity Unit:	G
Additional Code 1:	Not reported
Additional Code 2:	Not reported
Additional Code 3:	Not reported
Additional Code 4:	Not reported

Map ID
Direction
Distance
Elevation

MAP FINDINGS

Site

Database(s)

EDR ID Number
EPA ID Number

LOS ANGELES TRUCK CENTERS LLC (Continued)

1000244015

Additional Code 5:	Not reported
Shipment Date:	20000508
Creation Date:	7/12/2000 0:00:00
Receipt Date:	20000517
Manifest ID:	20204305
Trans EPA ID:	CAR000036129
Trans Name:	Not reported
Trans 2 EPA ID:	Not reported
Trans 2 Name:	Not reported
TSDf EPA ID:	CAD008302903
Trans Name:	Not reported
TSDf Alt EPA ID:	Not reported
TSDf Alt Name:	Not reported
Waste Code Description:	212 - Oxygenated solvents (acetone, butanol, ethyl acetate, etc.
RCRA Code:	D001
Meth Code:	R01 - Recycler
Quantity Tons:	0.1815
Waste Quantity:	55
Quantity Unit:	G
Additional Code 1:	Not reported
Additional Code 2:	Not reported
Additional Code 3:	Not reported
Additional Code 4:	Not reported
Additional Code 5:	Not reported
Shipment Date:	20000421
Creation Date:	6/21/2000 0:00:00
Receipt Date:	20000424
Manifest ID:	99766863
Trans EPA ID:	CAR000053405
Trans Name:	Not reported
Trans 2 EPA ID:	Not reported
Trans 2 Name:	Not reported
TSDf EPA ID:	CAT080013352
Trans Name:	Not reported
TSDf Alt EPA ID:	CAT080013352
TSDf Alt Name:	Not reported
Waste Code Description:	221 - Waste oil and mixed oil
RCRA Code:	Not reported
Meth Code:	R01 - Recycler
Quantity Tons:	1.33
Waste Quantity:	350
Quantity Unit:	G
Additional Code 1:	Not reported
Additional Code 2:	Not reported
Additional Code 3:	Not reported
Additional Code 4:	Not reported
Additional Code 5:	Not reported
Additional Info:	
Year:	2002
Gen EPA ID:	CAD981442353
Shipment Date:	20021216
Creation Date:	3/30/2003 18:31:13
Receipt Date:	20021216

Map ID
Direction
Distance
Elevation

MAP FINDINGS

Site

Database(s)

EDR ID Number
EPA ID Number

LOS ANGELES TRUCK CENTERS LLC (Continued)

1000244015

Manifest ID:	21950811
Trans EPA ID:	CAD008252405
Trans Name:	Not reported
Trans 2 EPA ID:	Not reported
Trans 2 Name:	Not reported
TSDf EPA ID:	CAD008252405
Trans Name:	Not reported
TSDf Alt EPA ID:	Not reported
TSDf Alt Name:	Not reported
Waste Code Description:	214 - Unspecified solvent mixture
RCRA Code:	D001
Meth Code:	R01 - Recycler
Quantity Tons:	0.09
Waste Quantity:	25
Quantity Unit:	G
Additional Code 1:	Not reported
Additional Code 2:	Not reported
Additional Code 3:	Not reported
Additional Code 4:	Not reported
Additional Code 5:	Not reported
Shipment Date:	20021126
Creation Date:	3/15/2003 18:31:28
Receipt Date:	20021126
Manifest ID:	22267730
Trans EPA ID:	CAL000113451
Trans Name:	Not reported
Trans 2 EPA ID:	Not reported
Trans 2 Name:	Not reported
TSDf EPA ID:	CAL000113451
Trans Name:	Not reported
TSDf Alt EPA ID:	Not reported
TSDf Alt Name:	Not reported
Waste Code Description:	343 - Unspecified organic liquid mixture
RCRA Code:	Not reported
Meth Code:	R01 - Recycler
Quantity Tons:	1.615
Waste Quantity:	475
Quantity Unit:	G
Additional Code 1:	Not reported
Additional Code 2:	Not reported
Additional Code 3:	Not reported
Additional Code 4:	Not reported
Additional Code 5:	Not reported
Shipment Date:	20021122
Creation Date:	2/13/2003 18:31:35
Receipt Date:	20021126
Manifest ID:	22132427
Trans EPA ID:	CAD982440364
Trans Name:	Not reported
Trans 2 EPA ID:	Not reported
Trans 2 Name:	Not reported
TSDf EPA ID:	CAD008302903
Trans Name:	Not reported
TSDf Alt EPA ID:	Not reported
TSDf Alt Name:	Not reported

Map ID
Direction
Distance
Elevation

MAP FINDINGS

Site

Database(s)

EDR ID Number
EPA ID Number

LOS ANGELES TRUCK CENTERS LLC (Continued)

1000244015

Waste Code Description: 214 - Unspecified solvent mixture
RCRA Code: D001
Meth Code: R01 - Recycler
Quantity Tons: 0.108
Waste Quantity: 30
Quantity Unit: G
Additional Code 1: Not reported
Additional Code 2: Not reported
Additional Code 3: Not reported
Additional Code 4: Not reported
Additional Code 5: Not reported

Shipment Date: 20021108
Creation Date: 2/21/2003 10:41:38
Receipt Date: 20021111
Manifest ID: 21979433
Trans EPA ID: CAD982440364
Trans Name: Not reported
Trans 2 EPA ID: Not reported
Trans 2 Name: Not reported
TSDf EPA ID: CAD008302903
Trans Name: Not reported
TSDf Alt EPA ID: Not reported
TSDf Alt Name: Not reported
Waste Code Description: 214 - Unspecified solvent mixture
RCRA Code: D001
Meth Code: R01 - Recycler
Quantity Tons: 0.18
Waste Quantity: 50
Quantity Unit: G
Additional Code 1: Not reported
Additional Code 2: Not reported
Additional Code 3: Not reported
Additional Code 4: Not reported
Additional Code 5: Not reported

Shipment Date: 20021016
Creation Date: 2/6/2003 18:31:16
Receipt Date: 20021021
Manifest ID: 22244578
Trans EPA ID: CAR000053405
Trans Name: Not reported
Trans 2 EPA ID: Not reported
Trans 2 Name: Not reported
TSDf EPA ID: CAD099452708
Trans Name: Not reported
TSDf Alt EPA ID: Not reported
TSDf Alt Name: Not reported
Waste Code Description: 221 - Waste oil and mixed oil
RCRA Code: Not reported
Meth Code: R01 - Recycler
Quantity Tons: 0.209
Waste Quantity: 55
Quantity Unit: G
Additional Code 1: Not reported
Additional Code 2: Not reported
Additional Code 3: Not reported

Map ID
Direction
Distance
Elevation

MAP FINDINGS

Site

Database(s)

EDR ID Number
EPA ID Number

LOS ANGELES TRUCK CENTERS LLC (Continued)

1000244015

Additional Code 4:	Not reported
Additional Code 5:	Not reported
Shipment Date:	20021016
Creation Date:	2/21/2003 10:42:43
Receipt Date:	20021021
Manifest ID:	22244580
Trans EPA ID:	CAR000053405
Trans Name:	Not reported
Trans 2 EPA ID:	Not reported
Trans 2 Name:	Not reported
TSDf EPA ID:	CAT080013352
Trans Name:	Not reported
TSDf Alt EPA ID:	Not reported
TSDf Alt Name:	Not reported
Waste Code Description:	134 - Aqueous solution with <10% total organic residues
RCRA Code:	Not reported
Meth Code:	R01 - Recycler
Quantity Tons:	0.231
Waste Quantity:	55
Quantity Unit:	G
Additional Code 1:	Not reported
Additional Code 2:	Not reported
Additional Code 3:	Not reported
Additional Code 4:	Not reported
Additional Code 5:	Not reported
Shipment Date:	20021015
Creation Date:	2/18/2003 18:31:24
Receipt Date:	20021015
Manifest ID:	22268684
Trans EPA ID:	CAL000113451
Trans Name:	Not reported
Trans 2 EPA ID:	Not reported
Trans 2 Name:	Not reported
TSDf EPA ID:	CAL000113451
Trans Name:	Not reported
TSDf Alt EPA ID:	Not reported
TSDf Alt Name:	Not reported
Waste Code Description:	343 - Unspecified organic liquid mixture
RCRA Code:	Not reported
Meth Code:	R01 - Recycler
Quantity Tons:	0.272
Waste Quantity:	80
Quantity Unit:	G
Additional Code 1:	Not reported
Additional Code 2:	Not reported
Additional Code 3:	Not reported
Additional Code 4:	Not reported
Additional Code 5:	Not reported
Shipment Date:	20021011
Creation Date:	2/6/2003 18:31:16
Receipt Date:	20021014
Manifest ID:	21979230
Trans EPA ID:	CAD982440364
Trans Name:	Not reported

Map ID
Direction
Distance
Elevation

MAP FINDINGS

Site

Database(s)

EDR ID Number
EPA ID Number

LOS ANGELES TRUCK CENTERS LLC (Continued)

1000244015

Trans 2 EPA ID:	Not reported
Trans 2 Name:	Not reported
TSDf EPA ID:	CAD008302903
Trans Name:	Not reported
TSDf Alt EPA ID:	Not reported
TSDf Alt Name:	Not reported
Waste Code Description:	214 - Unspecified solvent mixture
RCRA Code:	D001
Meth Code:	R01 - Recycler
Quantity Tons:	0.1728
Waste Quantity:	48
Quantity Unit:	G
Additional Code 1:	Not reported
Additional Code 2:	Not reported
Additional Code 3:	Not reported
Additional Code 4:	Not reported
Additional Code 5:	Not reported
Shipment Date:	20021008
Creation Date:	2/11/2003 18:31:24
Receipt Date:	20021008
Manifest ID:	22268654
Trans EPA ID:	CAL000113451
Trans Name:	Not reported
Trans 2 EPA ID:	Not reported
Trans 2 Name:	Not reported
TSDf EPA ID:	CAL000113451
Trans Name:	Not reported
TSDf Alt EPA ID:	Not reported
TSDf Alt Name:	Not reported
Waste Code Description:	343 - Unspecified organic liquid mixture
RCRA Code:	Not reported
Meth Code:	R01 - Recycler
Quantity Tons:	0.884
Waste Quantity:	260
Quantity Unit:	G
Additional Code 1:	Not reported
Additional Code 2:	Not reported
Additional Code 3:	Not reported
Additional Code 4:	Not reported
Additional Code 5:	Not reported
Shipment Date:	20020913
Creation Date:	1/27/2003 18:33:26
Receipt Date:	20020917
Manifest ID:	21988323
Trans EPA ID:	CAD982440364
Trans Name:	Not reported
Trans 2 EPA ID:	Not reported
Trans 2 Name:	Not reported
TSDf EPA ID:	CAD008302903
Trans Name:	Not reported
TSDf Alt EPA ID:	Not reported
TSDf Alt Name:	Not reported
Waste Code Description:	214 - Unspecified solvent mixture
RCRA Code:	D001
Meth Code:	R01 - Recycler

Map ID
Direction
Distance
Elevation

MAP FINDINGS

Site

Database(s)

EDR ID Number
EPA ID Number

LOS ANGELES TRUCK CENTERS LLC (Continued)

1000244015

Quantity Tons: 0.108
Waste Quantity: 30
Quantity Unit: G
Additional Code 1: Not reported
Additional Code 2: Not reported
Additional Code 3: Not reported
Additional Code 4: Not reported
Additional Code 5: Not reported

Additional Info:

Year: 1999
Gen EPA ID: CAD981442353

Shipment Date: 19991220
Creation Date: 2/15/2000 0:00:00
Receipt Date: 19991229
Manifest ID: 99378763
Trans EPA ID: CAR000036129
Trans Name: Not reported
Trans 2 EPA ID: Not reported
Trans 2 Name: Not reported
TSDf EPA ID: CAD008302903
Trans Name: Not reported
TSDf Alt EPA ID: CAD008302903
TSDf Alt Name: Not reported
Waste Code Description: 212 - Oxygenated solvents (acetone, butanol, ethyl acetate, etc.
RCRA Code: D001
Meth Code: R01 - Recycler
Quantity Tons: 0.132
Waste Quantity: 40
Quantity Unit: G
Additional Code 1: Not reported
Additional Code 2: Not reported
Additional Code 3: Not reported
Additional Code 4: Not reported
Additional Code 5: Not reported

Shipment Date: 19990922
Creation Date: 11/19/1999 0:00:00
Receipt Date: 19990924
Manifest ID: 99108671
Trans EPA ID: CAR000036129
Trans Name: Not reported
Trans 2 EPA ID: Not reported
Trans 2 Name: Not reported
TSDf EPA ID: CAD008302903
Trans Name: Not reported
TSDf Alt EPA ID: CAD008302903
TSDf Alt Name: Not reported
Waste Code Description: 212 - Oxygenated solvents (acetone, butanol, ethyl acetate, etc.
RCRA Code: D001
Meth Code: R01 - Recycler
Quantity Tons: 0.1155
Waste Quantity: 35
Quantity Unit: G
Additional Code 1: Not reported
Additional Code 2: Not reported

Map ID
Direction
Distance
Elevation

MAP FINDINGS

Site

Database(s)

EDR ID Number
EPA ID Number

LOS ANGELES TRUCK CENTERS LLC (Continued)

1000244015

Additional Code 3:	Not reported
Additional Code 4:	Not reported
Additional Code 5:	Not reported
Shipment Date:	19990602
Creation Date:	7/19/1999 0:00:00
Receipt Date:	19990610
Manifest ID:	99105367
Trans EPA ID:	CAR000036129
Trans Name:	Not reported
Trans 2 EPA ID:	Not reported
Trans 2 Name:	Not reported
TSDf EPA ID:	CAD008302903
Trans Name:	Not reported
TSDf Alt EPA ID:	CAD008302903
TSDf Alt Name:	Not reported
Waste Code Description:	212 - Oxygenated solvents (acetone, butanol, ethyl acetate, etc.
RCRA Code:	D001
Meth Code:	R01 - Recycler
Quantity Tons:	0.1815
Waste Quantity:	55
Quantity Unit:	G
Additional Code 1:	Not reported
Additional Code 2:	Not reported
Additional Code 3:	Not reported
Additional Code 4:	Not reported
Additional Code 5:	Not reported
Shipment Date:	19990122
Creation Date:	3/15/1999 0:00:00
Receipt Date:	19990127
Manifest ID:	98080375
Trans EPA ID:	CAR000036129
Trans Name:	Not reported
Trans 2 EPA ID:	Not reported
Trans 2 Name:	Not reported
TSDf EPA ID:	CAD008302903
Trans Name:	Not reported
TSDf Alt EPA ID:	Not reported
TSDf Alt Name:	Not reported
Waste Code Description:	212 - Oxygenated solvents (acetone, butanol, ethyl acetate, etc.
RCRA Code:	D001
Meth Code:	R01 - Recycler
Quantity Tons:	0.1815
Waste Quantity:	55
Quantity Unit:	G
Additional Code 1:	Not reported
Additional Code 2:	Not reported
Additional Code 3:	Not reported
Additional Code 4:	Not reported
Additional Code 5:	Not reported

Additional Info:

Year:	2012
Gen EPA ID:	CAD981442353

Shipment Date:	20121129
----------------	----------

Map ID
Direction
Distance
Elevation

MAP FINDINGS

Site

Database(s)

EDR ID Number
EPA ID Number

LOS ANGELES TRUCK CENTERS LLC (Continued)

1000244015

Creation Date: 2/15/2013 22:15:34
Receipt Date: 20121129
Manifest ID: 010168437JJK
Trans EPA ID: CAL912823785
Trans Name: BLACK STAR OIL COMPANY INC
Trans 2 EPA ID: Not reported
Trans 2 Name: Not reported
TSDf EPA ID: CAD099452708
Trans Name: INDUSTRIAL SERVICE OIL COMPANY INC
TSDf Alt EPA ID: Not reported
TSDf Alt Name: Not reported
Waste Code Description: 221 - Waste oil and mixed oil
RCRA Code: Not reported
Meth Code: H039 - Other Recovery Of Reclamation For Reuse Including Acid
Regeneration, Organics Recovery Ect
Quantity Tons: 0.456
Waste Quantity: 120
Quantity Unit: G
Additional Code 1: Not reported
Additional Code 2: Not reported
Additional Code 3: Not reported
Additional Code 4: Not reported
Additional Code 5: Not reported
Shipment Date: 20120927
Creation Date: 1/19/2013 22:15:23
Receipt Date: 20120928
Manifest ID: 009516592JJK
Trans EPA ID: CAL000027718
Trans Name: JIM KNIGHT DRAIN OIL COMPANY INC
Trans 2 EPA ID: Not reported
Trans 2 Name: Not reported
TSDf EPA ID: CAD099452708
Trans Name: INDUSTRIAL SERVICE OIL COMPANY INC
TSDf Alt EPA ID: Not reported
TSDf Alt Name: Not reported
Waste Code Description: 352 - Other organic solids
RCRA Code: Not reported
Meth Code: H141 - Storage, Bulking, And/Or Transfer Off Site--No
Treatment/Reovery (H010-H129) Or (H131-H135)
Quantity Tons: 0.125
Waste Quantity: 250
Quantity Unit: P
Additional Code 1: Not reported
Additional Code 2: Not reported
Additional Code 3: Not reported
Additional Code 4: Not reported
Additional Code 5: Not reported
Shipment Date: 20120920
Creation Date: 1/13/2013 22:15:14
Receipt Date: 20120920
Manifest ID: 009521399JJK
Trans EPA ID: CAL912823785
Trans Name: BLACK STAR OIL COMPANY INC
Trans 2 EPA ID: Not reported
Trans 2 Name: Not reported

Map ID
Direction
Distance
Elevation

MAP FINDINGS

Site

Database(s)

EDR ID Number
EPA ID Number

LOS ANGELES TRUCK CENTERS LLC (Continued)

1000244015

TSDF EPA ID: CAD099452708
Trans Name: INDUSTRIAL SERVICE OIL COMPANY INC
TSDF Alt EPA ID: Not reported
TSDF Alt Name: Not reported
Waste Code Description: 221 - Waste oil and mixed oil
RCRA Code: Not reported
Meth Code: H039 - Other Recovery Of Reclamation For Reuse Including Acid
Regeneration, Organics Recovery Ect
Quantity Tons: 0.38
Waste Quantity: 100
Quantity Unit: G
Additional Code 1: Not reported
Additional Code 2: Not reported
Additional Code 3: Not reported
Additional Code 4: Not reported
Additional Code 5: Not reported

Shipment Date: 20120420
Creation Date: 5/30/2012 20:30:23
Receipt Date: 20120423
Manifest ID: 009516981JJK
Trans EPA ID: CAL912823785
Trans Name: BLACK STAR OIL COMPANY INC
Trans 2 EPA ID: Not reported
Trans 2 Name: Not reported
TSDF EPA ID: CAD099452708
Trans Name: INDUSTRIAL SERVICE OIL COMPANY INC
TSDF Alt EPA ID: Not reported
TSDF Alt Name: Not reported
Waste Code Description: 221 - Waste oil and mixed oil
RCRA Code: Not reported
Meth Code: H039 - Other Recovery Of Reclamation For Reuse Including Acid
Regeneration, Organics Recovery Ect
Quantity Tons: 0.38
Waste Quantity: 100
Quantity Unit: G
Additional Code 1: Not reported
Additional Code 2: Not reported
Additional Code 3: Not reported
Additional Code 4: Not reported
Additional Code 5: Not reported

Shipment Date: 20120420
Creation Date: 6/1/2012 20:30:08
Receipt Date: 20120423
Manifest ID: 008764234JJK
Trans EPA ID: CAL912823785
Trans Name: BLACK STAR OIL COMPANY INC
Trans 2 EPA ID: Not reported
Trans 2 Name: Not reported
TSDF EPA ID: CAD099452708
Trans Name: INDUSTRIAL SERVICE OIL COMPANY INC
TSDF Alt EPA ID: Not reported
TSDF Alt Name: Not reported
Waste Code Description: 135 - Unspecified aqueous solution
RCRA Code: Not reported
Meth Code: H039 - Other Recovery Of Reclamation For Reuse Including Acid

Map ID
Direction
Distance
Elevation

MAP FINDINGS

Site

Database(s)

EDR ID Number
EPA ID Number

LOS ANGELES TRUCK CENTERS LLC (Continued)

1000244015

Regeneration, Organics Recovery Ect
Quantity Tons: 0.483
Waste Quantity: 115
Quantity Unit: G
Additional Code 1: Not reported
Additional Code 2: Not reported
Additional Code 3: Not reported
Additional Code 4: Not reported
Additional Code 5: Not reported

Shipment Date: 20120227
Creation Date: 7/10/2012 10:42:56
Receipt Date: 20120305
Manifest ID: 008129882JJK
Trans EPA ID: CAL000027718
Trans Name: JIM KNIGHT DRAIN OIL COMPANY INC
Trans 2 EPA ID: Not reported
Trans 2 Name: Not reported
TSDf EPA ID: CAD982444481
Trans Name: FILTER RECYCLING SERVICES INC
TSDf Alt EPA ID: Not reported
TSDf Alt Name: Not reported
Waste Code Description: 352 - Other organic solids
RCRA Code: Not reported
Meth Code: H141 - Storage, Bulking, And/Or Transfer Off Site--No Treatment/Reovery (H010-H129) Or (H131-H135)

Quantity Tons: 0.12
Waste Quantity: 240
Quantity Unit: P
Additional Code 1: Not reported
Additional Code 2: Not reported
Additional Code 3: Not reported
Additional Code 4: Not reported
Additional Code 5: Not reported

Additional Info:
Year: 1995
Gen EPA ID: CAD981442353

Shipment Date: 19951214
Creation Date: 7/26/1996 0:00:00
Receipt Date: 19951215
Manifest ID: 95529814
Trans EPA ID: CAD980675789
Trans Name: Not reported
Trans 2 EPA ID: Not reported
Trans 2 Name: Not reported
TSDf EPA ID: CAD008302903
Trans Name: Not reported
TSDf Alt EPA ID: Not reported
TSDf Alt Name: Not reported
Waste Code Description: 461 - Paint sludge
RCRA Code: F003
Meth Code: R01 - Recycler
Quantity Tons: 0.3544
Waste Quantity: 85
Quantity Unit: G

Map ID
Direction
Distance
Elevation

MAP FINDINGS

Site

Database(s)

EDR ID Number
EPA ID Number

LOS ANGELES TRUCK CENTERS LLC (Continued)

1000244015

Additional Code 1: Not reported
Additional Code 2: Not reported
Additional Code 3: Not reported
Additional Code 4: Not reported
Additional Code 5: Not reported

Additional Info:

Year: 2001
Gen EPA ID: CAD981442353

Shipment Date: 20011220
Creation Date: 2/20/2002 0:00:00
Receipt Date: 20020107
Manifest ID: 21301969
Trans EPA ID: CAR000053405
Trans Name: Not reported
Trans 2 EPA ID: Not reported
Trans 2 Name: Not reported
TSDf EPA ID: CAD028409019
Trans Name: Not reported
TSDf Alt EPA ID: CAD028409019
TSDf Alt Name: Not reported
Waste Code Description: 134 - Aqueous solution with <10% total organic residues
RCRA Code: Not reported
Meth Code: H01 - Transfer Station
Quantity Tons: 0.231
Waste Quantity: 55
Quantity Unit: G
Additional Code 1: Not reported
Additional Code 2: Not reported
Additional Code 3: Not reported
Additional Code 4: Not reported
Additional Code 5: Not reported

Shipment Date: 20011207
Creation Date: 2/19/2002 0:00:00
Receipt Date: 20011210
Manifest ID: 21278417
Trans EPA ID: CAD982440364
Trans Name: Not reported
Trans 2 EPA ID: Not reported
Trans 2 Name: Not reported
TSDf EPA ID: CAD008302903
Trans Name: Not reported
TSDf Alt EPA ID: CAD008302903
TSDf Alt Name: Not reported
Waste Code Description: 214 - Unspecified solvent mixture
RCRA Code: D001
Meth Code: R01 - Recycler
Quantity Tons: 0.0864
Waste Quantity: 24
Quantity Unit: G
Additional Code 1: Not reported
Additional Code 2: Not reported
Additional Code 3: Not reported
Additional Code 4: Not reported
Additional Code 5: Not reported

Map ID
Direction
Distance
Elevation

MAP FINDINGS

Site

Database(s)

EDR ID Number
EPA ID Number

LOS ANGELES TRUCK CENTERS LLC (Continued)

1000244015

Shipment Date: 20011126
Creation Date: 1/16/2002 0:00:00
Receipt Date: 20011126
Manifest ID: 21435719
Trans EPA ID: CAL000113451
Trans Name: Not reported
Trans 2 EPA ID: Not reported
Trans 2 Name: Not reported
TSDf EPA ID: CAL000113451
Trans Name: Not reported
TSDf Alt EPA ID: Not reported
TSDf Alt Name: Not reported
Waste Code Description: 343 - Unspecified organic liquid mixture
RCRA Code: Not reported
Meth Code: R01 - Recycler
Quantity Tons: 0.612
Waste Quantity: 180
Quantity Unit: G
Additional Code 1: Not reported
Additional Code 2: Not reported
Additional Code 3: Not reported
Additional Code 4: Not reported
Additional Code 5: Not reported

Shipment Date: 20011123
Creation Date: 1/16/2002 0:00:00
Receipt Date: 20011127
Manifest ID: 20756728
Trans EPA ID: CAD982440364
Trans Name: Not reported
Trans 2 EPA ID: Not reported
Trans 2 Name: Not reported
TSDf EPA ID: CAD008302903
Trans Name: Not reported
TSDf Alt EPA ID: Not reported
TSDf Alt Name: Not reported
Waste Code Description: 214 - Unspecified solvent mixture
RCRA Code: D001
Meth Code: R01 - Recycler
Quantity Tons: 0.108
Waste Quantity: 30
Quantity Unit: G
Additional Code 1: Not reported
Additional Code 2: Not reported
Additional Code 3: Not reported
Additional Code 4: Not reported
Additional Code 5: Not reported

Shipment Date: 20011109
Creation Date: 1/16/2002 0:00:00
Receipt Date: 20011112
Manifest ID: 20756637
Trans EPA ID: CAD982440364
Trans Name: Not reported
Trans 2 EPA ID: Not reported
Trans 2 Name: Not reported
TSDf EPA ID: CAD008302903

Map ID
Direction
Distance
Elevation

MAP FINDINGS

Site

Database(s)

EDR ID Number
EPA ID Number

LOS ANGELES TRUCK CENTERS LLC (Continued)

1000244015

Trans Name: Not reported
TSDf Alt EPA ID: CAD008302903
TSDf Alt Name: Not reported
Waste Code Description: 181 - Other inorganic solid waste Organics
RCRA Code: F001
Meth Code: H01 - Transfer Station
Quantity Tons: 0.1
Waste Quantity: 200
Quantity Unit: P
Additional Code 1: Not reported
Additional Code 2: Not reported
Additional Code 3: Not reported
Additional Code 4: Not reported
Additional Code 5: Not reported

Shipment Date: 20011109
Creation Date: 1/16/2002 0:00:00
Receipt Date: 20011112
Manifest ID: 20756637
Trans EPA ID: CAD982440364
Trans Name: Not reported
Trans 2 EPA ID: Not reported
Trans 2 Name: Not reported
TSDf EPA ID: CAD008302903
Trans Name: Not reported
TSDf Alt EPA ID: CAD008302903
TSDf Alt Name: Not reported
Waste Code Description: 214 - Unspecified solvent mixture
RCRA Code: D001
Meth Code: R01 - Recycler
Quantity Tons: 0.108
Waste Quantity: 30
Quantity Unit: G
Additional Code 1: Not reported
Additional Code 2: Not reported
Additional Code 3: Not reported
Additional Code 4: Not reported
Additional Code 5: Not reported

Shipment Date: 20011107
Creation Date: 1/16/2002 0:00:00
Receipt Date: 20011107
Manifest ID: 21435604
Trans EPA ID: CAL000113451
Trans Name: Not reported
Trans 2 EPA ID: Not reported
Trans 2 Name: Not reported
TSDf EPA ID: CAL000113451
Trans Name: Not reported
TSDf Alt EPA ID: Not reported
TSDf Alt Name: Not reported
Waste Code Description: 343 - Unspecified organic liquid mixture
RCRA Code: Not reported
Meth Code: R01 - Recycler
Quantity Tons: 1.02
Waste Quantity: 300
Quantity Unit: G

Map ID
Direction
Distance
Elevation

MAP FINDINGS

Site

Database(s)

EDR ID Number
EPA ID Number

LOS ANGELES TRUCK CENTERS LLC (Continued)

1000244015

Additional Code 1:	Not reported
Additional Code 2:	Not reported
Additional Code 3:	Not reported
Additional Code 4:	Not reported
Additional Code 5:	Not reported
Shipment Date:	20011107
Creation Date:	1/16/2002 0:00:00
Receipt Date:	20011107
Manifest ID:	21435605
Trans EPA ID:	CAL000113451
Trans Name:	Not reported
Trans 2 EPA ID:	Not reported
Trans 2 Name:	Not reported
TSDf EPA ID:	CAL000113451
Trans Name:	Not reported
TSDf Alt EPA ID:	Not reported
TSDf Alt Name:	Not reported
Waste Code Description:	343 - Unspecified organic liquid mixture
RCRA Code:	Not reported
Meth Code:	R01 - Recycler
Quantity Tons:	0.68
Waste Quantity:	200
Quantity Unit:	G
Additional Code 1:	Not reported
Additional Code 2:	Not reported
Additional Code 3:	Not reported
Additional Code 4:	Not reported
Additional Code 5:	Not reported
Shipment Date:	20011026
Creation Date:	1/16/2002 0:00:00
Receipt Date:	20011029
Manifest ID:	20756530
Trans EPA ID:	CAD982440364
Trans Name:	Not reported
Trans 2 EPA ID:	Not reported
Trans 2 Name:	Not reported
TSDf EPA ID:	CAD008302903
Trans Name:	Not reported
TSDf Alt EPA ID:	Not reported
TSDf Alt Name:	Not reported
Waste Code Description:	214 - Unspecified solvent mixture
RCRA Code:	D001
Meth Code:	R01 - Recycler
Quantity Tons:	0.108
Waste Quantity:	30
Quantity Unit:	G
Additional Code 1:	Not reported
Additional Code 2:	Not reported
Additional Code 3:	Not reported
Additional Code 4:	Not reported
Additional Code 5:	Not reported
Shipment Date:	20011012
Creation Date:	12/17/2001 0:00:00
Receipt Date:	20011015

Map ID
Direction
Distance
Elevation

MAP FINDINGS

Site

Database(s)

EDR ID Number
EPA ID Number

LOS ANGELES TRUCK CENTERS LLC (Continued)

1000244015

Manifest ID: 20756420
Trans EPA ID: CAD982440364
Trans Name: Not reported
Trans 2 EPA ID: Not reported
Trans 2 Name: Not reported
TSDf EPA ID: CAD008302903
Trans Name: Not reported
TSDf Alt EPA ID: Not reported
TSDf Alt Name: Not reported
Waste Code Description: 214 - Unspecified solvent mixture
RCRA Code: D001
Meth Code: R01 - Recycler
Quantity Tons: 0.126
Waste Quantity: 35
Quantity Unit: G
Additional Code 1: Not reported
Additional Code 2: Not reported
Additional Code 3: Not reported
Additional Code 4: Not reported
Additional Code 5: Not reported

Additional Info:

Year: 2007
Gen EPA ID: CAD981442353

Shipment Date: 20071108
Creation Date: 4/16/2008 18:30:18
Receipt Date: 20071113
Manifest ID: 000644448SKS
Trans EPA ID: TXR000050930
Trans Name: SAFETY-KLEEN SYSTEMS INC
Trans 2 EPA ID: Not reported
Trans 2 Name: Not reported
TSDf EPA ID: CAT000613893
Trans Name: SAFETY-KLEEN SYSTEMS INC
TSDf Alt EPA ID: Not reported
TSDf Alt Name: Not reported
Waste Code Description: 252 - Other still bottom waste 261 Polychlorinated biphenyls and material containing PCBs
RCRA Code: F005
Meth Code: H141 - Storage, Bulking, And/Or Transfer Off Site--No Treatment/Recovery (H010-H129) Or (H131-H135)
Quantity Tons: 0.05
Waste Quantity: 100
Quantity Unit: P
Additional Code 1: F003
Additional Code 2: D006
Additional Code 3: D005
Additional Code 4: D001
Additional Code 5: Not reported

Shipment Date: 20071026
Creation Date: 1/25/2008 18:31:06
Receipt Date: 20071030
Manifest ID: 003047747JJK
Trans EPA ID: CAL912823785
Trans Name: BLACK STAR OIL COMPANY INC

Map ID
Direction
Distance
Elevation

MAP FINDINGS

Site

Database(s)

EDR ID Number
EPA ID Number

LOS ANGELES TRUCK CENTERS LLC (Continued)

1000244015

Trans 2 EPA ID:	Not reported
Trans 2 Name:	Not reported
TSDf EPA ID:	CAD981696420
Trans Name:	EVERGREEN ENVIRONMENTAL SERVICES
TSDf Alt EPA ID:	Not reported
TSDf Alt Name:	Not reported
Waste Code Description:	221 - Waste oil and mixed oil
RCRA Code:	Not reported
Meth Code:	H141 - Storage, Bulking, And/Or Transfer Off Site--No Treatment/Reovery (H010-H129) Or (H131-H135)
Quantity Tons:	0.285
Waste Quantity:	75
Quantity Unit:	G
Additional Code 1:	Not reported
Additional Code 2:	Not reported
Additional Code 3:	Not reported
Additional Code 4:	Not reported
Additional Code 5:	Not reported
Shipment Date:	20071026
Creation Date:	1/25/2008 18:31:06
Receipt Date:	20071030
Manifest ID:	003047382JJK
Trans EPA ID:	CAL912823785
Trans Name:	BLACK STAR OIL COMPANY INC
Trans 2 EPA ID:	Not reported
Trans 2 Name:	Not reported
TSDf EPA ID:	CAD981696420
Trans Name:	EVERGREEN ENVIRONMENTAL SERVICES
TSDf Alt EPA ID:	Not reported
TSDf Alt Name:	Not reported
Waste Code Description:	135 - Unspecified aqueous solution
RCRA Code:	Not reported
Meth Code:	H141 - Storage, Bulking, And/Or Transfer Off Site--No Treatment/Reovery (H010-H129) Or (H131-H135)
Quantity Tons:	0.231
Waste Quantity:	55
Quantity Unit:	G
Additional Code 1:	Not reported
Additional Code 2:	Not reported
Additional Code 3:	Not reported
Additional Code 4:	Not reported
Additional Code 5:	Not reported
Shipment Date:	20070910
Creation Date:	2/5/2008 18:30:13
Receipt Date:	20070912
Manifest ID:	000602535SKS
Trans EPA ID:	TXR000050930
Trans Name:	SAFETY-KLEEN SYSTEMS INC
Trans 2 EPA ID:	Not reported
Trans 2 Name:	Not reported
TSDf EPA ID:	CAT000613893
Trans Name:	SAFETY-KLEEN SYSTEMS INC 000798
TSDf Alt EPA ID:	Not reported
TSDf Alt Name:	Not reported
Waste Code Description:	252 - Oher still bottom waste 261 Polychlorinated biphenyls and

Map ID
Direction
Distance
Elevation

MAP FINDINGS

Site

Database(s)

EDR ID Number
EPA ID Number

LOS ANGELES TRUCK CENTERS LLC (Continued)

1000244015

material containing PCBs
RCRA Code: F005
Meth Code: H141 - Storage, Bulking, And/Or Transfer Off Site--No Treatment/Reovery (H010-H129) Or (H131-H135)
Quantity Tons: 0.07
Waste Quantity: 140
Quantity Unit: P
Additional Code 1: F003
Additional Code 2: D006
Additional Code 3: D005
Additional Code 4: D001
Additional Code 5: Not reported
Shipment Date: 20070821
Creation Date: 11/6/2007 18:30:15
Receipt Date: 20070822
Manifest ID: 003047366JJK
Trans EPA ID: CAL912823785
Trans Name: BLACK STAR OIL COMPANY INC
Trans 2 EPA ID: Not reported
Trans 2 Name: Not reported
TSDf EPA ID: CAD981696420
Trans Name: EVERGREEN ENVIRONMENTAL SERVICES
TSDf Alt EPA ID: Not reported
TSDf Alt Name: Not reported
Waste Code Description: 135 - Unspecified aqueous solution
RCRA Code: Not reported
Meth Code: H141 - Storage, Bulking, And/Or Transfer Off Site--No Treatment/Reovery (H010-H129) Or (H131-H135)
Quantity Tons: 0.462
Waste Quantity: 110
Quantity Unit: G
Additional Code 1: Not reported
Additional Code 2: Not reported
Additional Code 3: Not reported
Additional Code 4: Not reported
Additional Code 5: Not reported
Shipment Date: 20070821
Creation Date: 11/6/2007 18:30:15
Receipt Date: 20070822
Manifest ID: 003047361JJK
Trans EPA ID: CAL912823785
Trans Name: BLACK STAR OIL COMPANY INC
Trans 2 EPA ID: Not reported
Trans 2 Name: Not reported
TSDf EPA ID: CAD981696420
Trans Name: EVERGREEN ENVIRONMENTAL SERVICES
TSDf Alt EPA ID: Not reported
TSDf Alt Name: Not reported
Waste Code Description: 221 - Waste oil and mixed oil
RCRA Code: Not reported
Meth Code: H141 - Storage, Bulking, And/Or Transfer Off Site--No Treatment/Reovery (H010-H129) Or (H131-H135)
Quantity Tons: 0.456
Waste Quantity: 120
Quantity Unit: G

Map ID
 Direction
 Distance
 Elevation

MAP FINDINGS

Site

Database(s)

EDR ID Number
 EPA ID Number

LOS ANGELES TRUCK CENTERS LLC (Continued)

1000244015

Additional Code 1:	Not reported
Additional Code 2:	Not reported
Additional Code 3:	Not reported
Additional Code 4:	Not reported
Additional Code 5:	Not reported
Shipment Date:	20070723
Creation Date:	2/29/2008 18:30:06
Receipt Date:	20070725
Manifest ID:	000568739SKS
Trans EPA ID:	TXR000050930
Trans Name:	SAFETY-KLEEN SYSTEMS INC
Trans 2 EPA ID:	Not reported
Trans 2 Name:	Not reported
TSDf EPA ID:	CAT000613893
Trans Name:	SAFETY-KLEEN SYSTEMS INC
TSDf Alt EPA ID:	Not reported
TSDf Alt Name:	Not reported
Waste Code Description:	- Not reported
RCRA Code:	F005
Meth Code:	H141 - Storage, Bulking, And/Or Transfer Off Site--No Treatment/Reovery (H010-H129) Or (H131-H135)
Quantity Tons:	0.07
Waste Quantity:	140
Quantity Unit:	P
Additional Code 1:	F003
Additional Code 2:	D006
Additional Code 3:	D005
Additional Code 4:	Not reported
Additional Code 5:	Not reported
Shipment Date:	20070703
Creation Date:	11/5/2007 18:30:36
Receipt Date:	20070705
Manifest ID:	000414725JJK
Trans EPA ID:	CAR000053405
Trans Name:	ISLAND ENVIRONMENTAL SERVICES
Trans 2 EPA ID:	Not reported
Trans 2 Name:	Not reported
TSDf EPA ID:	CAT080013352
Trans Name:	DEMENNO/KERDOON
TSDf Alt EPA ID:	Not reported
TSDf Alt Name:	Not reported
Waste Code Description:	331 - Off-specification, aged, or surplus organics
RCRA Code:	Not reported
Meth Code:	H039 - Other Recovery Of Reclamation For Reuse Including Acid Regeneration, Organics Recovery Ect
Quantity Tons:	0.264
Waste Quantity:	80
Quantity Unit:	G
Additional Code 1:	Not reported
Additional Code 2:	Not reported
Additional Code 3:	Not reported
Additional Code 4:	Not reported
Additional Code 5:	Not reported
Shipment Date:	20070531

Map ID
Direction
Distance
Elevation

MAP FINDINGS

Site

Database(s)

EDR ID Number
EPA ID Number

LOS ANGELES TRUCK CENTERS LLC (Continued)

1000244015

Creation Date: 12/20/2007 18:30:34
Receipt Date: 20070604
Manifest ID: 000511900SKS
Trans EPA ID: TXR000050930
Trans Name: SAFETY-KLEEN SYSTEMS INC
Trans 2 EPA ID: Not reported
Trans 2 Name: Not reported
TSDf EPA ID: CAT000613893
Trans Name: SAFETY-KLEEN SYSTEMS INC
TSDf Alt EPA ID: Not reported
TSDf Alt Name: Not reported
Waste Code Description: 352 - Other organic solids
RCRA Code: D007
Meth Code: H141 - Storage, Bulking, And/Or Transfer Off Site--No Treatment/Reovery (H010-H129) Or (H131-H135)

Quantity Tons: Not reported
Waste Quantity: Not reported
Quantity Unit: P
Additional Code 1: Not reported
Additional Code 2: Not reported
Additional Code 3: Not reported
Additional Code 4: Not reported
Additional Code 5: Not reported

Shipment Date: 20070531
Creation Date: 12/20/2007 18:30:34
Receipt Date: 20070604
Manifest ID: 000511900SKS
Trans EPA ID: TXR000050930
Trans Name: SAFETY-KLEEN SYSTEMS INC
Trans 2 EPA ID: Not reported
Trans 2 Name: Not reported
TSDf EPA ID: CAT000613893
Trans Name: SAFETY-KLEEN SYSTEMS INC
TSDf Alt EPA ID: Not reported
TSDf Alt Name: Not reported
Waste Code Description: 252 - Oher still bottom waste 261 Polychlorinated biphenyls and material containing PCBs
RCRA Code: F005
Meth Code: - Not reported
Quantity Tons: 0.09
Waste Quantity: 180
Quantity Unit: P
Additional Code 1: F003
Additional Code 2: D006
Additional Code 3: D005
Additional Code 4: D001
Additional Code 5: Not reported

Additional Info:
Year: 2011
Gen EPA ID: CAD981442353

Shipment Date: 20111125
Creation Date: 1/27/2012 20:30:11
Receipt Date: 20111129
Manifest ID: 008764638JJK

Map ID
Direction
Distance
Elevation

MAP FINDINGS

Site

Database(s)

EDR ID Number
EPA ID Number

LOS ANGELES TRUCK CENTERS LLC (Continued)

1000244015

Trans EPA ID:	CAL912823785
Trans Name:	BLACK STAR OIL COMPANY INC
Trans 2 EPA ID:	Not reported
Trans 2 Name:	Not reported
TSDf EPA ID:	CAD099452708
Trans Name:	INDUSTRIAL SERVICE OIL COMPANY INC
TSDf Alt EPA ID:	Not reported
TSDf Alt Name:	Not reported
Waste Code Description:	221 - Waste oil and mixed oil
RCRA Code:	Not reported
Meth Code:	H039 - Other Recovery Of Reclamation For Reuse Including Acid Regeneration, Organics Recovery Ect
Quantity Tons:	0.304
Waste Quantity:	80
Quantity Unit:	G
Additional Code 1:	Not reported
Additional Code 2:	Not reported
Additional Code 3:	Not reported
Additional Code 4:	Not reported
Additional Code 5:	Not reported
Shipment Date:	20110721
Creation Date:	8/29/2011 18:30:11
Receipt Date:	20110721
Manifest ID:	008129837JJK
Trans EPA ID:	CAL912823785
Trans Name:	BLACK STAR OIL COMPANY INC
Trans 2 EPA ID:	Not reported
Trans 2 Name:	Not reported
TSDf EPA ID:	CAD099452708
Trans Name:	INDUSTRIAL SERVICE OIL COMPANY INC
TSDf Alt EPA ID:	Not reported
TSDf Alt Name:	Not reported
Waste Code Description:	221 - Waste oil and mixed oil
RCRA Code:	Not reported
Meth Code:	H039 - Other Recovery Of Reclamation For Reuse Including Acid Regeneration, Organics Recovery Ect
Quantity Tons:	0.38
Waste Quantity:	100
Quantity Unit:	G
Additional Code 1:	Not reported
Additional Code 2:	Not reported
Additional Code 3:	Not reported
Additional Code 4:	Not reported
Additional Code 5:	Not reported
Shipment Date:	20110317
Creation Date:	5/5/2011 18:30:12
Receipt Date:	20110318
Manifest ID:	008128122JJK
Trans EPA ID:	CAL000027718
Trans Name:	JIM KNIGHT DRAIN OIL COMPANY INC
Trans 2 EPA ID:	Not reported
Trans 2 Name:	Not reported
TSDf EPA ID:	CAD099452708
Trans Name:	INDUSTRIAL SERVICE OIL COMPANY INC
TSDf Alt EPA ID:	Not reported

Map ID
Direction
Distance
Elevation

MAP FINDINGS

Site

Database(s)

EDR ID Number
EPA ID Number

LOS ANGELES TRUCK CENTERS LLC (Continued)

1000244015

TSDf Alt Name: Not reported
Waste Code Description: 221 - Waste oil and mixed oil
RCRA Code: Not reported
Meth Code: H039 - Other Recovery Of Reclamation For Reuse Including Acid
Regeneration, Organics Recovery Ect
Quantity Tons: 0.19
Waste Quantity: 50
Quantity Unit: G
Additional Code 1: Not reported
Additional Code 2: Not reported
Additional Code 3: Not reported
Additional Code 4: Not reported
Additional Code 5: Not reported

Shipment Date: 20110221
Creation Date: 4/1/2011 18:30:28
Receipt Date: 20110221
Manifest ID: 008128118JJK
Trans EPA ID: CAL000027718
Trans Name: JIM KNIGHT DRAIN OIL COMPANY INC
Trans 2 EPA ID: Not reported
Trans 2 Name: Not reported
TSDf EPA ID: CAD982444481
Trans Name: FILTER RECYCLING SERVICES INC
TSDf Alt EPA ID: Not reported
TSDf Alt Name: Not reported
Waste Code Description: 352 - Other organic solids
RCRA Code: Not reported
Meth Code: H141 - Storage, Bulking, And/Or Transfer Off Site--No
Treatment/Reovery (H010-H129) Or (H131-H135)
Quantity Tons: 0.06
Waste Quantity: 120
Quantity Unit: P
Additional Code 1: Not reported
Additional Code 2: Not reported
Additional Code 3: Not reported
Additional Code 4: Not reported
Additional Code 5: Not reported

Shipment Date: 20110211
Creation Date: 4/27/2011 18:30:26
Receipt Date: 20110216
Manifest ID: 005876808JJK
Trans EPA ID: CAL912823785
Trans Name: BLACK STAR OIL COMPANY INC
Trans 2 EPA ID: Not reported
Trans 2 Name: Not reported
TSDf EPA ID: CAD981696420
Trans Name: EVERGREEN ENVIRONMENTAL SERVICES
TSDf Alt EPA ID: Not reported
TSDf Alt Name: Not reported
Waste Code Description: 135 - Unspecified aqueous solution
RCRA Code: Not reported
Meth Code: H141 - Storage, Bulking, And/Or Transfer Off Site--No
Treatment/Reovery (H010-H129) Or (H131-H135)
Quantity Tons: 0.714
Waste Quantity: 170

Map ID
Direction
Distance
Elevation

MAP FINDINGS

Site

Database(s)

EDR ID Number
EPA ID Number

LOS ANGELES TRUCK CENTERS LLC (Continued)

1000244015

Quantity Unit: G
Additional Code 1: Not reported
Additional Code 2: Not reported
Additional Code 3: Not reported
Additional Code 4: Not reported
Additional Code 5: Not reported

Shipment Date: 20110211
Creation Date: 3/31/2011 18:30:30
Receipt Date: 20110216
Manifest ID: 007140091JJK
Trans EPA ID: CAL912823785
Trans Name: BLACK STAR OIL COMPANY INC
Trans 2 EPA ID: Not reported
Trans 2 Name: Not reported
TSDf EPA ID: CAD099452708
Trans Name: INDUSTRIAL SERVICE OIL CO INC
TSDf Alt EPA ID: Not reported
TSDf Alt Name: Not reported
Waste Code Description: 221 - Waste oil and mixed oil
RCRA Code: Not reported
Meth Code: H039 - Other Recovery Of Reclamation For Reuse Including Acid
Regeneration, Organics Recovery Ect

Quantity Tons: 0.38
Waste Quantity: 100
Quantity Unit: G
Additional Code 1: Not reported
Additional Code 2: Not reported
Additional Code 3: Not reported
Additional Code 4: Not reported
Additional Code 5: Not reported

Additional Info:
Year: 2008
Gen EPA ID: CAD981442353

Shipment Date: 20080903
Creation Date: 10/30/2008 18:30:24
Receipt Date: 20080904
Manifest ID: 004467619JJK
Trans EPA ID: CAL912823785
Trans Name: BLACK STAR OIL COMPANY INC
Trans 2 EPA ID: Not reported
Trans 2 Name: Not reported
TSDf EPA ID: CAD981696420
Trans Name: EVERGREEN ENVIRONMENTAL SERVICES
TSDf Alt EPA ID: Not reported
TSDf Alt Name: Not reported
Waste Code Description: 221 - Waste oil and mixed oil
RCRA Code: Not reported
Meth Code: H141 - Storage, Bulking, And/Or Transfer Off Site--No
Treatment/Reovery (H010-H129) Or (H131-H135)

Quantity Tons: 0.38
Waste Quantity: 100
Quantity Unit: G
Additional Code 1: Not reported
Additional Code 2: Not reported

Map ID
Direction
Distance
Elevation

MAP FINDINGS

Site

Database(s)

EDR ID Number
EPA ID Number

LOS ANGELES TRUCK CENTERS LLC (Continued)

1000244015

Additional Code 3:	Not reported
Additional Code 4:	Not reported
Additional Code 5:	Not reported
Shipment Date:	20080728
Creation Date:	11/18/2008 18:30:17
Receipt Date:	20080730
Manifest ID:	001280481SKS
Trans EPA ID:	TXR000050930
Trans Name:	SAFETY-KLEEN SYSTEMS INC
Trans 2 EPA ID:	Not reported
Trans 2 Name:	Not reported
TSDf EPA ID:	CAT000613893
Trans Name:	SAFETY-KLEEN SYSTEMS INC
TSDf Alt EPA ID:	Not reported
TSDf Alt Name:	Not reported
Waste Code Description:	212 - Oxygenated solvents (acetone, butanol, ethyl acetate, etc.
RCRA Code:	F003
Meth Code:	H141 - Storage, Bulking, And/Or Transfer Off Site--No Treatment/Reovery (H010-H129) Or (H131-H135)
Quantity Tons:	0.05
Waste Quantity:	100
Quantity Unit:	P
Additional Code 1:	D036
Additional Code 2:	D035
Additional Code 3:	D018
Additional Code 4:	D001
Additional Code 5:	Not reported
Shipment Date:	20080514
Creation Date:	9/10/2008 18:30:25
Receipt Date:	20080515
Manifest ID:	003053443JJK
Trans EPA ID:	CAL912823785
Trans Name:	BLACK STAR OIL COMPANY INC
Trans 2 EPA ID:	Not reported
Trans 2 Name:	Not reported
TSDf EPA ID:	CAD981696420
Trans Name:	EVERGREEN ENVIRONMENTAL SERVICES
TSDf Alt EPA ID:	Not reported
TSDf Alt Name:	Not reported
Waste Code Description:	135 - Unspecified aqueous solution
RCRA Code:	Not reported
Meth Code:	H141 - Storage, Bulking, And/Or Transfer Off Site--No Treatment/Reovery (H010-H129) Or (H131-H135)
Quantity Tons:	0.462
Waste Quantity:	110
Quantity Unit:	G
Additional Code 1:	Not reported
Additional Code 2:	Not reported
Additional Code 3:	Not reported
Additional Code 4:	Not reported
Additional Code 5:	Not reported
Shipment Date:	20080320
Creation Date:	8/7/2008 18:30:22
Receipt Date:	20080324

Map ID
Direction
Distance
Elevation

MAP FINDINGS

Site

Database(s)

EDR ID Number
EPA ID Number

LOS ANGELES TRUCK CENTERS LLC (Continued)

1000244015

Manifest ID: 001052479SKS
Trans EPA ID: TXR000050930
Trans Name: SAFETY-KLEEN SYSTEMS INC
Trans 2 EPA ID: Not reported
Trans 2 Name: Not reported
TSDf EPA ID: CAT000613893
Trans Name: SAFETY-KLEEN SYSTEMS INC
TSDf Alt EPA ID: Not reported
TSDf Alt Name: Not reported
Waste Code Description: 212 - Oxygenated solvents (acetone, butanol, ethyl acetate, etc.
RCRA Code: F003
Meth Code: H141 - Storage, Bulking, And/Or Transfer Off Site--No Treatment/Reovery (H010-H129) Or (H131-H135)
Quantity Tons: 0.075
Waste Quantity: 150
Quantity Unit: P
Additional Code 1: D036
Additional Code 2: D035
Additional Code 3: D018
Additional Code 4: D001
Additional Code 5: Not reported

Shipment Date: 20080204
Creation Date: 4/3/2008 18:30:13
Receipt Date: 20080205
Manifest ID: 003047886JJK
Trans EPA ID: CAL912823785
Trans Name: BLACK STAR OIL COMPANY INC
Trans 2 EPA ID: Not reported
Trans 2 Name: Not reported
TSDf EPA ID: CAD981696420
Trans Name: EVERGREEN ENVIRONMENTAL SERVICES
TSDf Alt EPA ID: Not reported
TSDf Alt Name: Not reported
Waste Code Description: 135 - Unspecified aqueous solution
RCRA Code: Not reported
Meth Code: H141 - Storage, Bulking, And/Or Transfer Off Site--No Treatment/Reovery (H010-H129) Or (H131-H135)

Quantity Tons: 0.63
Waste Quantity: 150
Quantity Unit: G
Additional Code 1: Not reported
Additional Code 2: Not reported
Additional Code 3: Not reported
Additional Code 4: Not reported
Additional Code 5: Not reported

Shipment Date: 20080204
Creation Date: 4/3/2008 18:30:13
Receipt Date: 20080205
Manifest ID: 003053267JJK
Trans EPA ID: CAL912823785
Trans Name: BLACK STAR OIL COMPANY INC
Trans 2 EPA ID: Not reported
Trans 2 Name: Not reported
TSDf EPA ID: CAD981696420
Trans Name: EVERGREEN ENVIRONMENTAL SERVICES

Map ID
Direction
Distance
Elevation

MAP FINDINGS

Site

Database(s)

EDR ID Number
EPA ID Number

LOS ANGELES TRUCK CENTERS LLC (Continued)

1000244015

TSDF Alt EPA ID: Not reported
TSDF Alt Name: Not reported
Waste Code Description: 221 - Waste oil and mixed oil
RCRA Code: Not reported
Meth Code: H141 - Storage, Bulking, And/Or Transfer Off Site--No Treatment/Reovery (H010-H129) Or (H131-H135)
Quantity Tons: 0.304
Waste Quantity: 80
Quantity Unit: G
Additional Code 1: Not reported
Additional Code 2: Not reported
Additional Code 3: Not reported
Additional Code 4: Not reported
Additional Code 5: Not reported

Additional Info:

Year: 1998
Gen EPA ID: CAD981442353

Shipment Date: 19981028
Creation Date: 12/10/1998 0:00:00
Receipt Date: 19981028
Manifest ID: 98048492
Trans EPA ID: CAD981694664
Trans Name: Not reported
Trans 2 EPA ID: Not reported
Trans 2 Name: Not reported
TSDF EPA ID: CAL000113451
Trans Name: Not reported
TSDF Alt EPA ID: Not reported
TSDF Alt Name: Not reported
Waste Code Description: 343 - Unspecified organic liquid mixture
RCRA Code: Not reported
Meth Code: H01 - Transfer Station
Quantity Tons: 0.51
Waste Quantity: 150
Quantity Unit: G
Additional Code 1: Not reported
Additional Code 2: Not reported
Additional Code 3: Not reported
Additional Code 4: Not reported
Additional Code 5: Not reported

Shipment Date: 19980612
Creation Date: 8/3/1998 0:00:00
Receipt Date: 19980617
Manifest ID: 97254345
Trans EPA ID: CAR000036129
Trans Name: Not reported
Trans 2 EPA ID: Not reported
Trans 2 Name: Not reported
TSDF EPA ID: CAD008302903
Trans Name: Not reported
TSDF Alt EPA ID: Not reported
TSDF Alt Name: Not reported
Waste Code Description: 212 - Oxygenated solvents (acetone, butanol, ethyl acetate, etc.
RCRA Code: D001

Map ID
Direction
Distance
Elevation

MAP FINDINGS

Site

Database(s)

EDR ID Number
EPA ID Number

LOS ANGELES TRUCK CENTERS LLC (Continued)

1000244015

Meth Code: R01 - Recycler
Quantity Tons: 0.1815
Waste Quantity: 55
Quantity Unit: G
Additional Code 1: Not reported
Additional Code 2: Not reported
Additional Code 3: Not reported
Additional Code 4: Not reported
Additional Code 5: Not reported

NPDES:

Name: LA FREIGHTLINER LLC
Address: 1031 E HOLT BLVD
City,State,Zip: ONTARIO, CA 91761
Facility Status: Terminated
NPDES Number: CAS000001
Region: 8
Agency Number: 0
Regulatory Measure ID: 213469
Place ID: Not reported
Order Number: 97-03-DWQ
WDID: 8 36I014723
Regulatory Measure Type: Enrollee
Program Type: Industrial
Adoption Date Of Regulatory Measure: Not reported
Effective Date Of Regulatory Measure: 11/05/1998
Termination Date Of Regulatory Measure: 12/26/2017
Expiration Date Of Regulatory Measure: Not reported
Discharge Address: 1031 E Holt Blvd
Discharge Name: Los Angeles Freightliner LLC
Discharge City: Ontario
Discharge State: California
Discharge Zip: 92335
Status: Not reported
Status Date: Not reported
Operator Name: Not reported
Operator Address: Not reported
Operator City: Not reported
Operator State: Not reported
Operator Zip: Not reported

NPDES as of 03/2018:

NPDES Number: Not reported
Status: Not reported
Agency Number: Not reported
Region: 8
Regulatory Measure ID: 213469
Order Number: Not reported
Regulatory Measure Type: Industrial
Place ID: Not reported
WDID: 8 36I014723
Program Type: Not reported
Adoption Date Of Regulatory Measure: Not reported
Effective Date Of Regulatory Measure: Not reported
Expiration Date Of Regulatory Measure: Not reported
Termination Date Of Regulatory Measure: Not reported
Discharge Name: Not reported

Map ID
Direction
Distance
Elevation

MAP FINDINGS

Site

Database(s)

EDR ID Number
EPA ID Number

LOS ANGELES TRUCK CENTERS LLC (Continued)

1000244015

Discharge Address:	Not reported
Discharge City:	Not reported
Discharge State:	Not reported
Discharge Zip:	Not reported
Received Date:	05/09/2008
Processed Date:	11/05/1998
Status:	Active
Status Date:	11/05/1998
Place Size:	3.7
Place Size Unit:	Acres
Contact:	Mark Andrews
Contact Title:	Body Shop Manager
Contact Phone:	909-510-4117
Contact Phone Ext:	4114
Contact Email:	Dbeck@VVGTRUCK.COM
Operator Name:	Los Angeles Freightliner LLC
Operator Address:	1031 E Holt Blvd
Operator City:	Ontario
Operator State:	California
Operator Zip:	92335
Operator Contact:	Devin Beck
Operator Contact Title:	Not reported
Operator Contact Phone:	909-510-4039
Operator Contact Phone Ext:	Not reported
Operator Contact Email:	dbeck@VVGTRUCK.COM
Operator Type:	Private Business
Developer:	Not reported
Developer Address:	Not reported
Developer City:	Not reported
Developer State:	California
Developer Zip:	Not reported
Developer Contact:	Not reported
Developer Contact Title:	Not reported
Constype Linear Utility Ind:	Not reported
Emergency Phone:	562-266-8571
Emergency Phone Ext:	Not reported
Constype Above Ground Ind:	Not reported
Constype Below Ground Ind:	Not reported
Constype Cable Line Ind:	Not reported
Constype Comm Line Ind:	Not reported
Constype Commercial Ind:	Not reported
Constype Electrical Line Ind:	Not reported
Constype Gas Line Ind:	Not reported
Constype Industrial Ind:	Not reported
Constype Other Description:	Not reported
Constype Other Ind:	Not reported
Constype Recons Ind:	Not reported
Constype Residential Ind:	Not reported
Constype Transport Ind:	Not reported
Constype Utility Description:	Not reported
Constype Utility Ind:	Not reported
Constype Water Sewer Ind:	Not reported
Dir Discharge Uswater Ind:	N
Receiving Water Name:	Santa Ana River
Certifier:	Devin Beck
Certifier Title:	Environmental and Safety Compliance Manager
Certification Date:	12-JUN-17

Map ID
Direction
Distance
Elevation

MAP FINDINGS

Site

Database(s)

EDR ID Number
EPA ID Number

LOS ANGELES TRUCK CENTERS LLC (Continued)

1000244015

Primary Sic: 4231-Terminal and Joint Terminal Maintenance Facilities for Motor Freight Transportation
Secondary Sic: Not reported
Tertiary Sic: Not reported

NPDES Number: CAS000001
Status: Terminated
Agency Number: 0
Region: 8
Regulatory Measure ID: 213469
Order Number: 97-03-DWQ
Regulatory Measure Type: Enrollee
Place ID: Not reported
WDID: 8 36I014723
Program Type: Industrial
Adoption Date Of Regulatory Measure: Not reported
Effective Date Of Regulatory Measure: 11/05/1998
Expiration Date Of Regulatory Measure: Not reported
Termination Date Of Regulatory Measure: 12/26/2017
Discharge Name: Los Angeles Freightliner LLC
Discharge Address: 1031 E Holt Blvd
Discharge City: Ontario
Discharge State: California
Discharge Zip: 92335
Received Date: Not reported
Processed Date: Not reported
Status: Not reported
Status Date: Not reported
Place Size: Not reported
Place Size Unit: Not reported
Contact: Not reported
Contact Title: Not reported
Contact Phone: Not reported
Contact Phone Ext: Not reported
Contact Email: Not reported
Operator Name: Not reported
Operator Address: Not reported
Operator City: Not reported
Operator State: Not reported
Operator Zip: Not reported
Operator Contact: Not reported
Operator Contact Title: Not reported
Operator Contact Phone: Not reported
Operator Contact Phone Ext: Not reported
Operator Contact Email: Not reported
Operator Type: Not reported
Developer: Not reported
Developer Address: Not reported
Developer City: Not reported
Developer State: Not reported
Developer Zip: Not reported
Developer Contact: Not reported
Developer Contact Title: Not reported
Constype Linear Utility Ind: Not reported
Emergency Phone: Not reported
Emergency Phone Ext: Not reported
Constype Above Ground Ind: Not reported

Map ID
Direction
Distance
Elevation

MAP FINDINGS

Site

Database(s)

EDR ID Number
EPA ID Number

LOS ANGELES TRUCK CENTERS LLC (Continued)

1000244015

Constype Below Ground Ind: Not reported
Constype Cable Line Ind: Not reported
Constype Comm Line Ind: Not reported
Constype Commercial Ind: Not reported
Constype Electrical Line Ind: Not reported
Constype Gas Line Ind: Not reported
Constype Industrial Ind: Not reported
Constype Other Description: Not reported
Constype Other Ind: Not reported
Constype Recons Ind: Not reported
Constype Residential Ind: Not reported
Constype Transport Ind: Not reported
Constype Utility Description: Not reported
Constype Utility Ind: Not reported
Constype Water Sewer Ind: Not reported
Dir Discharge Uswater Ind: Not reported
Receiving Water Name: Not reported
Certifier: Not reported
Certifier Title: Not reported
Certification Date: Not reported
Primary Sic: Not reported
Secondary Sic: Not reported
Tertiary Sic: Not reported

Name: ONTARIO COLLISION CENTER
Address: 1031 E. HOLT BLVD.
City,State,Zip: ONTARIO, CA 91761
Facility Status: Not reported
NPDES Number: Not reported
Region: Not reported
Agency Number: Not reported
Regulatory Measure ID: Not reported
Place ID: Not reported
Order Number: Not reported
WDID: 8 36NNA000263
Regulatory Measure Type: Industrial
Program Type: Not reported
Adoption Date Of Regulatory Measure: Not reported
Effective Date Of Regulatory Measure: Not reported
Termination Date Of Regulatory Measure: Not reported
Expiration Date Of Regulatory Measure: Not reported
Discharge Address: Not reported
Discharge Name: Not reported
Discharge City: Not reported
Discharge State: Not reported
Discharge Zip: Not reported
Status: No Action Required
Status Date: 04/25/2019
Operator Name: Los Angeles Freightliner LLC
Operator Address: 1031 E Holt Blvd
Operator City: Ontario
Operator State: California
Operator Zip: 92335

Name: LA FREIGHTLINER LLC
Address: 1031 E HOLT BLVD

Map ID
Direction
Distance
Elevation

MAP FINDINGS

Site

Database(s)

EDR ID Number
EPA ID Number

LOS ANGELES TRUCK CENTERS LLC (Continued)

1000244015

City,State,Zip:	ONTARIO, CA 91761
Facility Status:	Not reported
NPDES Number:	Not reported
Region:	Not reported
Agency Number:	Not reported
Regulatory Measure ID:	Not reported
Place ID:	Not reported
Order Number:	Not reported
WDID:	8 361014723
Regulatory Measure Type:	Industrial
Program Type:	Not reported
Adoption Date Of Regulatory Measure:	Not reported
Effective Date Of Regulatory Measure:	Not reported
Termination Date Of Regulatory Measure:	Not reported
Expiration Date Of Regulatory Measure:	Not reported
Discharge Address:	Not reported
Discharge Name:	Not reported
Discharge City:	Not reported
Discharge State:	Not reported
Discharge Zip:	Not reported
Status:	Terminated
Status Date:	02/15/2018
Operator Name:	Los Angeles Freightliner LLC
Operator Address:	1031 E Holt Blvd
Operator City:	Ontario
Operator State:	California
Operator Zip:	92335
NPDES as of 03/2018:	
NPDES Number:	Not reported
Status:	Not reported
Agency Number:	Not reported
Region:	8
Regulatory Measure ID:	213469
Order Number:	Not reported
Regulatory Measure Type:	Industrial
Place ID:	Not reported
WDID:	8 361014723
Program Type:	Not reported
Adoption Date Of Regulatory Measure:	Not reported
Effective Date Of Regulatory Measure:	Not reported
Expiration Date Of Regulatory Measure:	Not reported
Termination Date Of Regulatory Measure:	Not reported
Discharge Name:	Not reported
Discharge Address:	Not reported
Discharge City:	Not reported
Discharge State:	Not reported
Discharge Zip:	Not reported
Received Date:	05/09/2008
Processed Date:	11/05/1998
Status:	Active
Status Date:	11/05/1998
Place Size:	3.7
Place Size Unit:	Acres
Contact:	Mark Andrews
Contact Title:	Body Shop Manager
Contact Phone:	909-510-4117
Contact Phone Ext:	4114

Map ID
Direction
Distance
Elevation

MAP FINDINGS

Site

Database(s)

EDR ID Number
EPA ID Number

LOS ANGELES TRUCK CENTERS LLC (Continued)

1000244015

Contact Email:	Dbeck@VVGTRUCK.COM
Operator Name:	Los Angeles Freightliner LLC
Operator Address:	1031 E Holt Blvd
Operator City:	Ontario
Operator State:	California
Operator Zip:	92335
Operator Contact:	Devin Beck
Operator Contact Title:	Not reported
Operator Contact Phone:	909-510-4039
Operator Contact Phone Ext:	Not reported
Operator Contact Email:	dbeck@VVGTRUCK.COM
Operator Type:	Private Business
Developer:	Not reported
Developer Address:	Not reported
Developer City:	Not reported
Developer State:	California
Developer Zip:	Not reported
Developer Contact:	Not reported
Developer Contact Title:	Not reported
Constype Linear Utility Ind:	Not reported
Emergency Phone:	562-266-8571
Emergency Phone Ext:	Not reported
Constype Above Ground Ind:	Not reported
Constype Below Ground Ind:	Not reported
Constype Cable Line Ind:	Not reported
Constype Comm Line Ind:	Not reported
Constype Commercial Ind:	Not reported
Constype Electrical Line Ind:	Not reported
Constype Gas Line Ind:	Not reported
Constype Industrial Ind:	Not reported
Constype Other Description:	Not reported
Constype Other Ind:	Not reported
Constype Recons Ind:	Not reported
Constype Residential Ind:	Not reported
Constype Transport Ind:	Not reported
Constype Utility Description:	Not reported
Constype Utility Ind:	Not reported
Constype Water Sewer Ind:	Not reported
Dir Discharge Uswater Ind:	N
Receiving Water Name:	Santa Ana River
Certifier:	Devin Beck
Certifier Title:	Environmental and Safety Compliance Manager
Certification Date:	12-JUN-17
Primary Sic:	4231-Terminal and Joint Terminal Maintenance Facilities for Motor Freight Transportation
Secondary Sic:	Not reported
Tertiary Sic:	Not reported
NPDES Number:	CAS000001
Status:	Terminated
Agency Number:	0
Region:	8
Regulatory Measure ID:	213469
Order Number:	97-03-DWQ
Regulatory Measure Type:	Enrollee
Place ID:	Not reported
WDID:	8 361014723

Map ID
Direction
Distance
Elevation

MAP FINDINGS

Site

Database(s)

EDR ID Number
EPA ID Number

LOS ANGELES TRUCK CENTERS LLC (Continued)

1000244015

Program Type:	Industrial
Adoption Date Of Regulatory Measure:	Not reported
Effective Date Of Regulatory Measure:	11/05/1998
Expiration Date Of Regulatory Measure:	Not reported
Termination Date Of Regulatory Measure:	12/26/2017
Discharge Name:	Los Angeles Freightliner LLC
Discharge Address:	1031 E Holt Blvd
Discharge City:	Ontario
Discharge State:	California
Discharge Zip:	92335
Received Date:	Not reported
Processed Date:	Not reported
Status:	Not reported
Status Date:	Not reported
Place Size:	Not reported
Place Size Unit:	Not reported
Contact:	Not reported
Contact Title:	Not reported
Contact Phone:	Not reported
Contact Phone Ext:	Not reported
Contact Email:	Not reported
Operator Name:	Not reported
Operator Address:	Not reported
Operator City:	Not reported
Operator State:	Not reported
Operator Zip:	Not reported
Operator Contact:	Not reported
Operator Contact Title:	Not reported
Operator Contact Phone:	Not reported
Operator Contact Phone Ext:	Not reported
Operator Contact Email:	Not reported
Operator Type:	Not reported
Developer:	Not reported
Developer Address:	Not reported
Developer City:	Not reported
Developer State:	Not reported
Developer Zip:	Not reported
Developer Contact:	Not reported
Developer Contact Title:	Not reported
Constype Linear Utility Ind:	Not reported
Emergency Phone:	Not reported
Emergency Phone Ext:	Not reported
Constype Above Ground Ind:	Not reported
Constype Below Ground Ind:	Not reported
Constype Cable Line Ind:	Not reported
Constype Comm Line Ind:	Not reported
Constype Commercial Ind:	Not reported
Constype Electrical Line Ind:	Not reported
Constype Gas Line Ind:	Not reported
Constype Industrial Ind:	Not reported
Constype Other Description:	Not reported
Constype Other Ind:	Not reported
Constype Recons Ind:	Not reported
Constype Residential Ind:	Not reported
Constype Transport Ind:	Not reported
Constype Utility Description:	Not reported
Constype Utility Ind:	Not reported

Map ID
Direction
Distance
Elevation

MAP FINDINGS

Site

Database(s)

EDR ID Number
EPA ID Number

LOS ANGELES TRUCK CENTERS LLC (Continued)

1000244015

Constype Water Sewer Ind: Not reported
Dir Discharge Uswater Ind: Not reported
Receiving Water Name: Not reported
Certifier: Not reported
Certifier Title: Not reported
Certification Date: Not reported
Primary Sic: Not reported
Secondary Sic: Not reported
Tertiary Sic: Not reported

San Bern. Co. Permit:

Name: ONTARIO COLLISION CENTER
Address: 1031 E HOLT BLVD
City,State,Zip: ONTARIO, CA 91761
Region: SAN BERNARDINO
Facility ID: FA0004321
Owner: BRAD FAUVRE AND CONAN BARKER
Permit Number: PT0002309
Permit Category: HAZARDOUS MATERIALS 4-10 CHEMICALS
Facility Status: ACTIVE
Expiration Date: 11/30/2020

Name: ONTARIO COLLISION CENTER
Address: 1031 E HOLT BLVD
City,State,Zip: ONTARIO, CA 91761
Region: SAN BERNARDINO
Facility ID: FA0004321
Owner: BRAD FAUVRE AND CONAN BARKER
Permit Number: PT0002310
Permit Category: SMALL QUANTITY GENERATOR
Facility Status: ACTIVE
Expiration Date: 11/30/2020

CIWQS:

Name: LA FREIGHTLINER LLC
Address: 1031 E HOLT BLVD
City,State,Zip: ONTARIO, CA 91761
Agency: Los Angeles Freightliner LLC
Agency Address: 1031 E Holt Blvd, Ontario, CA 92335
Place/Project Type: Industrial - Terminal and Joint Terminal Maintenance Facilities for Motor Freight Transportation
SIC/NAICS: 4231
Region: 8
Program: INDSTW
Regulatory Measure Status: Terminated
Regulatory Measure Type: Storm water industrial
Order Number: 2014-0057-DWQ
WDID: 8 361014723
NPDES Number: CAS000001
Adoption Date: Not reported
Effective Date: 11/05/1998
Termination Date: 12/26/2017
Expiration/Review Date: Not reported
Design Flow: Not reported
Major/Minor: Not reported

Map ID
Direction
Distance
Elevation

MAP FINDINGS

Site

Database(s)

EDR ID Number
EPA ID Number

LOS ANGELES TRUCK CENTERS LLC (Continued)

1000244015

Complexity: Not reported
TTWQ: Not reported
Enforcement Actions within 5 years: 0
Violations within 5 years: 0
Latitude: 34.0634
Longitude: -117.63386

CERS:

Name: ONTARIO COLLISON CENTER
Address: 1031 E HOLT BLVD
City,State,Zip: ONTARIO, CA 91761
Site ID: 83943
CERS ID: 10400719
CERS Description: Chemical Storage Facilities

Violations:

Site ID: 83943
Site Name: Ontario Collison Center
Violation Date: 07-24-2017
Citation: HSC 6.5 Multiple - California Health and Safety Code, Chapter 6.5, Section(s) Multiple
Violation Description: Hazardous Waste Generator Program - Operations/Maintenance - General
Violation Notes: Returned to compliance on 08/23/2017. Hazardous waste accumulation time exceeded (CCR 66262.34(a)) Since an accumulation start could not be determined for the two unlabeled drums the accumulation time limit is considered met. Have a licensed waste hauler remove the waste and submit a copy of the manifest as proof of proper disposal.
Violation Division: San Bernardino County Fire Department
Violation Program: HW
Violation Source: CERS

Site ID: 83943
Site Name: Ontario Collison Center
Violation Date: 07-24-2017
Citation: HSC 6.5 Multiple - California Health and Safety Code, Chapter 6.5, Section(s) Multiple
Violation Description: Hazardous Waste Generator Program - Operations/Maintenance - General
Violation Notes: Returned to compliance on 08/23/2017. Failure to complete hazardous waste labels (CCR 66262.34(f)(3)) A 55 gallon drum and 30 gallon drum were found in the hazardous waste storage area that lacked hazardous waste labeling.
Violation Division: San Bernardino County Fire Department
Violation Program: HW
Violation Source: CERS

Site ID: 83943
Site Name: Ontario Collison Center
Violation Date: 07-24-2017
Citation: HSC 6.5 Multiple - California Health and Safety Code, Chapter 6.5, Section(s) Multiple
Violation Description: Hazardous Waste Generator Program - Operations/Maintenance - General
Violation Notes: Returned to compliance on 08/23/2017. Failure to note accumulation start date on labels (CCR 66262.34(f)(2)) Two 55 gallon drums of paint related waste and two 55 gallon drums of waste diesel were found lacking accumulation start dates.
Violation Division: San Bernardino County Fire Department
Violation Program: HW

Map ID
Direction
Distance
Elevation

MAP FINDINGS

Site

Database(s)

EDR ID Number
EPA ID Number

LOS ANGELES TRUCK CENTERS LLC (Continued)

1000244015

Violation Source: CERS

Site ID: 83943
Site Name: Ontario Collison Center
Violation Date: 10-27-2015
Citation: HSC 6.5 Multiple Sections - California Health and Safety Code, Chapter 6.5, Section(s) Multiple Sections
Violation Description: Haz Waste Generator Program - Operations/Maintenance - General
Violation Notes: Returned to compliance on 08/23/2017. Failure to complete hazardous waste labels (CCR 66262.34(f)(3)) Some of the hazardous waste labels on the waste oil drums and waste coolant tank appear to be faded or are peeling off. Hazardous waste labeling must be legible at all times. Update the labeling so it is legible within 30 days. Submit the signed Certificate of Compliance within 30 days to verify compliance.
Violation Division: San Bernardino County Fire Department
Violation Program: HW
Violation Source: CERS

Site ID: 83943
Site Name: Ontario Collison Center
Violation Date: 07-24-2017
Citation: HSC 6.95 25508(a)(3) - California Health and Safety Code, Chapter 6.95, Section(s) 25508(a)(3)
Violation Description: Failure to complete and electronically submit hazardous material inventory information for all reportable hazardous materials on site at or above reportable quantities.
Violation Notes: Returned to compliance on 08/23/2017. The following items were not listed on the hazardous materials inventory and must be added: exhaust ash, paint booth filters, sandpaper waste, absorbent waste, waste diesel fuel, aerosol can waste and any other hazardous waste that is routinely generated.
Violation Division: San Bernardino County Fire Department
Violation Program: HMRRP
Violation Source: CERS

Site ID: 83943
Site Name: Ontario Collison Center
Violation Date: 07-24-2017
Citation: HSC 6.5 Multiple - California Health and Safety Code, Chapter 6.5, Section(s) Multiple
Violation Description: Hazardous Waste Generator Program - Operations/Maintenance - General
Violation Notes: Returned to compliance on 08/23/2017. Failure to inspect Hazardous Waste container storage areas weekly (CCR 66265.174) A weekly hazardous waste storage area inspection is not being conducted. This inspection must be conducted weekly.
Violation Division: San Bernardino County Fire Department
Violation Program: HW
Violation Source: CERS

Site ID: 83943
Site Name: Ontario Collison Center
Violation Date: 10-27-2015
Citation: HSC 6.95 25508.1(a)-(e) - California Health and Safety Code, Chapter 6.95, Section(s) 25508.1(a)-(e)
Violation Description: Failure to electronically update business plan within 30 days of any one of the following events: A 100 percent or more increase in the quantity of a previously disclosed material. Any handling of a

Map ID
Direction
Distance
Elevation

MAP FINDINGS

Site

Database(s)

EDR ID Number
EPA ID Number

LOS ANGELES TRUCK CENTERS LLC (Continued)

1000244015

Violation Notes: previously undisclosed hazardous materials at or above reportable quantities. A change of business address, business ownership, or business name.
Returned to compliance on 08/23/2017. The plan does not list DRAINED USED OIL FILTERS in the inventory section. The INVENTORY section of the plan must be updated to include the USED OIL FILTERS. The plan also does not list the waste paint related material from the paint booth. ANY amount of hazardous waste generated must be listed in the inventory section of the Business Plan on the CERS website. Update the plan within 30 days.

Violation Division: San Bernardino County Fire Department
Violation Program: HMRRP
Violation Source: CERS

Site ID: 83943
Site Name: Ontario Collison Center
Violation Date: 07-24-2017
Citation: HSC 6.95 25508(a)(3) - California Health and Safety Code, Chapter 6.95, Section(s) 25508(a)(3)

Violation Description: Failure to complete and electronically submit a site map with all required content.

Violation Notes: Returned to compliance on 08/23/2017. Update the site map to include all hazardous waste storage areas.

Violation Division: San Bernardino County Fire Department
Violation Program: HMRRP
Violation Source: CERS

Site ID: 83943
Site Name: Ontario Collison Center
Violation Date: 10-27-2015
Citation: HSC 6.5 Multiple Sections - California Health and Safety Code, Chapter 6.5, Section(s) Multiple Sections

Violation Description: Haz Waste Generator Program - Operations/Maintenance - General

Violation Notes: Returned to compliance on 08/23/2017. Failure to note accumulation start date on labels (CCR 66262.34(f)(2)) Some of the hazardous waste labels showed past due accumulation start dates. Specifically the waste paint drum had a date from June 2013. Update the accumulation start dates on all hazardous waste labels.

Violation Division: San Bernardino County Fire Department
Violation Program: HW
Violation Source: CERS

Evaluation:
Eval General Type: Compliance Evaluation Inspection
Eval Date: 07-24-2017
Violations Found: Yes
Eval Type: Routine done by local agency
Eval Notes: inspection
Eval Division: San Bernardino County Fire Department
Eval Program: HMRRP
Eval Source: CERS

Eval General Type: Compliance Evaluation Inspection
Eval Date: 07-24-2017
Violations Found: Yes
Eval Type: Routine done by local agency
Eval Notes: inspection

Map ID
Direction
Distance
Elevation

MAP FINDINGS

Site

Database(s)

EDR ID Number
EPA ID Number

LOS ANGELES TRUCK CENTERS LLC (Continued)

1000244015

Eval Division: San Bernardino County Fire Department
Eval Program: HW
Eval Source: CERS

Eval General Type: Compliance Evaluation Inspection
Eval Date: 10-27-2015
Violations Found: Yes
Eval Type: Routine done by local agency
Eval Notes: Routine inspection
Eval Division: San Bernardino County Fire Department
Eval Program: HMRRP
Eval Source: CERS

Eval General Type: Compliance Evaluation Inspection
Eval Date: 10-27-2015
Violations Found: Yes
Eval Type: Routine done by local agency
Eval Notes: Routine inspection
Eval Division: San Bernardino County Fire Department
Eval Program: HW
Eval Source: CERS

Enforcement Action:
Site ID: 83943
Site Name: Ontario Collison Center
Site Address: 1031 E HOLT BLVD
Site City: ONTARIO
Site Zip: 91761
Enf Action Date: 10-27-2015
Enf Action Type: Notice of Violation (Unified Program)
Enf Action Description: Notice of Violation Issued by the Inspector at the Time of Inspection
Enf Action Notes: Not reported
Enf Action Division: San Bernardino County Fire Department
Enf Action Program: HMRRP
Enf Action Source: CERS

Site ID: 83943
Site Name: Ontario Collison Center
Site Address: 1031 E HOLT BLVD
Site City: ONTARIO
Site Zip: 91761
Enf Action Date: 10-27-2015
Enf Action Type: Notice of Violation (Unified Program)
Enf Action Description: Notice of Violation Issued by the Inspector at the Time of Inspection
Enf Action Notes: Not reported
Enf Action Division: San Bernardino County Fire Department
Enf Action Program: HW
Enf Action Source: CERS

Coordinates:
Site ID: 83943
Facility Name: Ontario Collison Center
Env Int Type Code: HWG
Program ID: 10400719
Coord Name: Not reported
Ref Point Type Desc: Center of a facility or station.

Map ID
Direction
Distance
Elevation

MAP FINDINGS

Site

Database(s)

EDR ID Number
EPA ID Number

LOS ANGELES TRUCK CENTERS LLC (Continued)

1000244015

Latitude: 34.063930
Longitude: -117.633790

Affiliation:

Affiliation Type Desc: Legal Owner
Entity Name: BRAD FAUVRE AND CONAN BARKER
Entity Title: Not reported
Affiliation Address: 2429 PECK ROAD
Affiliation City: WHITTIER
Affiliation State: CA
Affiliation Country: United States
Affiliation Zip: 90601
Affiliation Phone: (562) 447-1203

Affiliation Type Desc: CUPA District
Entity Name: San Bernardino County Fire
Entity Title: Not reported
Affiliation Address: 620 South E Street
Affiliation City: San Bernardino
Affiliation State: CA
Affiliation Country: Not reported
Affiliation Zip: 92415-0153
Affiliation Phone: (909) 386-8401

Affiliation Type Desc: Environmental Contact
Entity Name: Devin Beck
Entity Title: Not reported
Affiliation Address: 2429 S. Peck Rd.
Affiliation City: Whittier
Affiliation State: CA
Affiliation Country: Not reported
Affiliation Zip: 90601
Affiliation Phone: Not reported

Affiliation Type Desc: Identification Signer
Entity Name: Devin Beck
Entity Title: Environmental Compliance & Loss Control Manager
Affiliation Address: Not reported
Affiliation City: Not reported
Affiliation State: Not reported
Affiliation Country: Not reported
Affiliation Zip: Not reported
Affiliation Phone: Not reported

Affiliation Type Desc: Parent Corporation
Entity Name: Velocity Vehicle Group (VVG)
Entity Title: Not reported
Affiliation Address: Not reported
Affiliation City: Not reported
Affiliation State: Not reported
Affiliation Country: Not reported
Affiliation Zip: Not reported
Affiliation Phone: Not reported

Affiliation Type Desc: Document Preparer
Entity Name: Timothy Andazola
Entity Title: Not reported

Map ID
Direction
Distance
Elevation

MAP FINDINGS

Site

Database(s)

EDR ID Number
EPA ID Number

LOS ANGELES TRUCK CENTERS LLC (Continued)

1000244015

Affiliation Address: Not reported
Affiliation City: Not reported
Affiliation State: Not reported
Affiliation Country: Not reported
Affiliation Zip: Not reported
Affiliation Phone: Not reported

Affiliation Type Desc: Facility Mailing Address
Entity Name: Mailing Address
Entity Title: Not reported
Affiliation Address: 1031 E. HOLT BLVD.
Affiliation City: ONTARIO
Affiliation State: CA
Affiliation Country: Not reported
Affiliation Zip: 91761
Affiliation Phone: Not reported

Affiliation Type Desc: Operator
Entity Name: ONTARIO COLLISON CENTER
Entity Title: Not reported
Affiliation Address: Not reported
Affiliation City: Not reported
Affiliation State: Not reported
Affiliation Country: Not reported
Affiliation Zip: Not reported
Affiliation Phone: (909) 510-4117

HWTS:

Name: LOS ANGELES TRUCK CENTERS LLC
Address: 1031 E HOLT BLVD
Address 2: Not reported
City,State,Zip: ONTARIO, CA 917610000
EPA ID: CAD981442353
Inactive Date: Not reported
Create Date: 04/10/1987
Last Act Date: 07/11/2020
Mailing Name: Not reported
Mailing Address: 2429 S PECK RD
Mailing Address 2: Not reported
Mailing City,State,Zip: WHITTIER, CA 906010000
Owner Name: LOS ANGELES TRUCK SERVICE LLC
Owner Address: 2429 PECK RD
Owner Address 2: Not reported
Owner City,State,Zip: WHITTIER, CA 906010000
Contact Name: DEVIN BECK
Contact Address: 2429 S. PCK RD.
Contact Address 2: Not reported
City,State,Zip: WHITTIER, CA 906010000

NAICS:

EPA ID: CAD981442353
Create Date: 2002-03-14 16:36:26.000
NAICS Code: 441229
NAICS Description: All Other Motor Vehicle Dealers
Issued EPA ID Date: 1987-04-10 00:00:00
Inactive Date: Not reported

Map ID
 Direction
 Distance
 Elevation

MAP FINDINGS

Site

Database(s)

EDR ID Number
 EPA ID Number

LOS ANGELES TRUCK CENTERS LLC (Continued)

1000244015

Facility Name: LOS ANGELES TRUCK CENTERS LLC
 Facility Address: 1031 E HOLT BLVD
 Facility Address 2: Not reported
 Facility City: ONTARIO
 Facility County: Not reported
 Facility State: CA
 Facility Zip: 917610000

V185
SSE
1/8-1/4
0.217 mi.
1145 ft.

PRIMO'S CYLINDER HEAD INC
630 S BON VIEW AVE
ONTARIO, CA 91761

RCRA NonGen / NLR

1024846309
CAL000400243

Site 6 of 10 in cluster V

Relative:
Lower

RCRA NonGen / NLR:

Actual:
959 ft.

Date Form Received by Agency: 2014-09-08 00:00:00.0
 Handler Name: PRIMO'S CYLINDER HEAD INC
 Handler Address: 630 S BON VIEW AVE
 Handler City,State,Zip: ONTARIO, CA 91761
 EPA ID: CAL000400243
 Contact Name: ISRAEL CASTANEDA
 Contact Address: 630 S BON VIEW AVE
 Contact City,State,Zip: ONTARIO, CA 91761
 Contact Telephone: 909-986-6433
 Contact Fax: 909-983-0281
 Contact Email: VISTA-PAYROLL@HOTMAIL.COM
 Contact Title: Not reported
 EPA Region: 09
 Land Type: Not reported
 Federal Waste Generator Description: Not a generator, verified
 Non-Notifier: Not reported
 Biennial Report Cycle: Not reported
 Accessibility: Not reported
 Active Site Indicator: Handler Activities
 State District Owner: Not reported
 State District: Not reported
 Mailing Address: 630 S BON VIEW AVE
 Mailing City,State,Zip: ONTARIO, CA 91761
 Owner Name: PRIMO'S CYLINDER HEAD INC
 Owner Type: Other
 Operator Name: ISRAEL CASTANEDA
 Operator Type: Other
 Short-Term Generator Activity: No
 Importer Activity: No
 Mixed Waste Generator: No
 Transporter Activity: No
 Transfer Facility Activity: No
 Recycler Activity with Storage: No
 Small Quantity On-Site Burner Exemption: No
 Smelting Melting and Refining Furnace Exemption: No
 Underground Injection Control: No
 Off-Site Waste Receipt: No
 Universal Waste Indicator: Yes
 Universal Waste Destination Facility: Yes
 Federal Universal Waste: No
 Active Site Fed-Reg Treatment Storage and Disposal Facility: Not reported
 Active Site Converter Treatment storage and Disposal Facility: Not reported

Map ID
 Direction
 Distance
 Elevation

MAP FINDINGS

Site

Database(s)

EDR ID Number
 EPA ID Number

PRIMO'S CYLINDER HEAD INC (Continued)

1024846309

Active Site State-Reg Treatment Storage and Disposal Facility:	Not reported
Active Site State-Reg Handler:	---
Federal Facility Indicator:	Not reported
Hazardous Secondary Material Indicator:	N
Sub-Part K Indicator:	Not reported
Commercial TSD Indicator:	No
Treatment Storage and Disposal Type:	Not reported
2018 GPRA Permit Baseline:	Not on the Baseline
2018 GPRA Renewals Baseline:	Not on the Baseline
Permit Renewals Workload Universe:	Not reported
Permit Workload Universe:	Not reported
Permit Progress Universe:	Not reported
Post-Closure Workload Universe:	Not reported
Closure Workload Universe:	Not reported
202 GPRA Corrective Action Baseline:	No
Corrective Action Workload Universe:	No
Subject to Corrective Action Universe:	No
Non-TSDs Where RCRA CA has Been Imposed Universe:	No
TSDs Potentially Subject to CA Under 3004 (u)/(v) Universe:	No
TSDs Only Subject to CA under Discretionary Auth Universe:	No
Corrective Action Priority Ranking:	No NCAPS ranking
Environmental Control Indicator:	No
Institutional Control Indicator:	No
Human Exposure Controls Indicator:	N/A
Groundwater Controls Indicator:	N/A
Operating TSD Universe:	Not reported
Full Enforcement Universe:	Not reported
Significant Non-Complier Universe:	No
Unaddressed Significant Non-Complier Universe:	No
Addressed Significant Non-Complier Universe:	No
Significant Non-Complier With a Compliance Schedule Universe:	No
Financial Assurance Required:	Not reported
Handler Date of Last Change:	2018-09-06 17:05:00.0
Recognized Trader-Importer:	No
Recognized Trader-Exporter:	No
Importer of Spent Lead Acid Batteries:	No
Exporter of Spent Lead Acid Batteries:	No
Recycler Activity Without Storage:	No
Manifest Broker:	No
Sub-Part P Indicator:	No

Handler - Owner Operator:

Owner/Operator Indicator:	Owner
Owner/Operator Name:	PRIMO'S CYLINDER HEAD INC
Legal Status:	Other
Date Became Current:	Not reported
Date Ended Current:	Not reported
Owner/Operator Address:	630 S BON VIEW AVE
Owner/Operator City,State,Zip:	ONTARIO, CA 91761
Owner/Operator Telephone:	909-986-6433
Owner/Operator Telephone Ext:	Not reported
Owner/Operator Fax:	Not reported
Owner/Operator Email:	Not reported

Owner/Operator Indicator:	Operator
Owner/Operator Name:	ISRAEL CASTANEDA

Map ID
Direction
Distance
Elevation

MAP FINDINGS

Site

Database(s)

EDR ID Number
EPA ID Number

PRIMO'S CYLINDER HEAD INC (Continued)

1024846309

Legal Status: Other
Date Became Current: Not reported
Date Ended Current: Not reported
Owner/Operator Address: 630 S BON VIEW AVE
Owner/Operator City,State,Zip: ONTARIO, CA 91761
Owner/Operator Telephone: 909-986-6433
Owner/Operator Telephone Ext: Not reported
Owner/Operator Fax: Not reported
Owner/Operator Email: Not reported

Historic Generators:

Receive Date: 2014-09-08 00:00:00.0
Handler Name: PRIMO'S CYLINDER HEAD INC
Federal Waste Generator Description: Not a generator, verified
State District Owner: Not reported
Large Quantity Handler of Universal Waste: No
Recognized Trader Importer: No
Recognized Trader Exporter: No
Spent Lead Acid Battery Importer: No
Spent Lead Acid Battery Exporter: No
Current Record: Yes
Non Storage Recycler Activity: Not reported
Electronic Manifest Broker: Not reported

List of NAICS Codes and Descriptions:

NAICS Code: 56299
NAICS Description: ALL OTHER WASTE MANAGEMENT SERVICES

Facility Has Received Notices of Violations:

Violations: No Violations Found

Evaluation Action Summary:

Evaluations: No Evaluations Found

V186
South
1/8-1/4
0.217 mi.
1148 ft.

GENERAL OUTDOOR ADVERTISING
632 S HOPE AVE
ONTARIO, CA 91761

San Bern. Co. Permit S103667574
N/A

Site 7 of 10 in cluster V

Relative:
Lower
Actual:
960 ft.

San Bern. Co. Permit:
Name: GENERAL OUTDOOR ADVERTISING
Address: 632 S HOPE AVE
City,State,Zip: ONTARIO, CA 91761
Region: SAN BERNARDINO
Facility ID: FA0003447
Owner: SAN DIEGO OUTDOOR ADVERTISING
Permit Number: PT0007904
Permit Category: HAZMAT HANDLER 0-10 EMPLOYEES
Facility Status: INACTIVE
Expiration Date: 05/31/2010

Name: GENERAL OUTDOOR ADVERTISING
Address: 632 S HOPE AVE
City,State,Zip: ONTARIO, CA 91761

Map ID
Direction
Distance
Elevation

MAP FINDINGS

Site

Database(s)

EDR ID Number
EPA ID Number

GENERAL OUTDOOR ADVERTISING (Continued)

S103667574

Region: SAN BERNARDINO
Facility ID: FA0003447
Owner: SAN DIEGO OUTDOOR ADVERTISING
Permit Number: PT0013781
Permit Category: ABOVEGROUND PETROLEUM STORAGE (AST) (SPCC)
Facility Status: INACTIVE
Expiration Date: 05/31/2004

X187
South
1/8-1/4
0.228 mi.
1203 ft.

ONTARIO PROPERTY
635 S TAYLOR AVE
ONTARIO, CA 91761
Site 1 of 8 in cluster X

San Bern. Co. Permit **S112973153**
N/A

Relative:
Lower
Actual:
959 ft.

San Bern. Co. Permit:
Name: ONTARIO PROPERTY
Address: 635 S TAYLOR AVE
City,State,Zip: ONTARIO, CA 91761
Region: SAN BERNARDINO
Facility ID: FA0015841
Owner: COHEN, HARRIE B
Permit Number: PT0034558
Permit Category: REGULAR UST ANNUAL INSPECTION (PER TANK)
Facility Status: INACTIVE
Expiration Date: 03/31/2016

Name: ONTARIO PROPERTY
Address: 635 S TAYLOR AVE
City,State,Zip: ONTARIO, CA 91761
Region: SAN BERNARDINO
Facility ID: FA0015841
Owner: COHEN, HARRIE B
Permit Number: PT0034559
Permit Category: REGULAR UST ANNUAL INSPECTION (PER TANK)
Facility Status: INACTIVE
Expiration Date: 03/31/2016

X188
South
1/8-1/4
0.228 mi.
1203 ft.

HARRIE COHEN
635 TAYLOR AVENUE
ONTARIO, CA 91761
Site 2 of 8 in cluster X

RCRA NonGen / NLR **1024781166**
CAC003001133

Relative:
Lower
Actual:
959 ft.

RCRA NonGen / NLR:
Date Form Received by Agency: 2019-02-14 00:00:00.0
Handler Name: HARRIE COHEN
Handler Address: 635 TAYLOR AVENUE
Handler City,State,Zip: ONTARIO, CA 91761
EPA ID: CAC003001133
Contact Name: HARRIE COHEN
Contact Address: 717 SOUTH TAYLOR AVENUE
Contact City,State,Zip: ONTARIO, CA 91761
Contact Telephone: 909-988-8900
Contact Fax: Not reported
Contact Email: LINDSEY@IERSCRAP.COM
Contact Title: Not reported

Map ID
 Direction
 Distance
 Elevation

MAP FINDINGS

Site

Database(s)

EDR ID Number
 EPA ID Number

HARRIE COHEN (Continued)

1024781166

EPA Region:	09
Land Type:	Not reported
Federal Waste Generator Description:	Not a generator, verified
Non-Notifier:	Not reported
Biennial Report Cycle:	Not reported
Accessibility:	Not reported
Active Site Indicator:	Handler Activities
State District Owner:	Not reported
State District:	Not reported
Mailing Address:	717 SOUTH TAYLOR AVENUE
Mailing City,State,Zip:	ONTARIO, CA 91761
Owner Name:	HARRIE COHEN
Owner Type:	Other
Operator Name:	HARRIE COHEN
Operator Type:	Other
Short-Term Generator Activity:	No
Importer Activity:	No
Mixed Waste Generator:	No
Transporter Activity:	No
Transfer Facility Activity:	No
Recycler Activity with Storage:	No
Small Quantity On-Site Burner Exemption:	No
Smelting Melting and Refining Furnace Exemption:	No
Underground Injection Control:	No
Off-Site Waste Receipt:	No
Universal Waste Indicator:	Yes
Universal Waste Destination Facility:	Yes
Federal Universal Waste:	No
Active Site Fed-Reg Treatment Storage and Disposal Facility:	Not reported
Active Site Converter Treatment storage and Disposal Facility:	Not reported
Active Site State-Reg Treatment Storage and Disposal Facility:	Not reported
Active Site State-Reg Handler:	---
Federal Facility Indicator:	Not reported
Hazardous Secondary Material Indicator:	N
Sub-Part K Indicator:	Not reported
Commercial TSD Indicator:	No
Treatment Storage and Disposal Type:	Not reported
2018 GPRC Permit Baseline:	Not on the Baseline
2018 GPRC Renewals Baseline:	Not on the Baseline
Permit Renewals Workload Universe:	Not reported
Permit Workload Universe:	Not reported
Permit Progress Universe:	Not reported
Post-Closure Workload Universe:	Not reported
Closure Workload Universe:	Not reported
202 GPRC Corrective Action Baseline:	No
Corrective Action Workload Universe:	No
Subject to Corrective Action Universe:	No
Non-TSDs Where RCRA CA has Been Imposed Universe:	No
TSDs Potentially Subject to CA Under 3004 (u)/(v) Universe:	No
TSDs Only Subject to CA under Discretionary Auth Universe:	No
Corrective Action Priority Ranking:	No NCAPS ranking
Environmental Control Indicator:	No
Institutional Control Indicator:	No
Human Exposure Controls Indicator:	N/A
Groundwater Controls Indicator:	N/A
Operating TSD Universe:	Not reported
Full Enforcement Universe:	Not reported

Map ID
Direction
Distance
Elevation

MAP FINDINGS

Site

Database(s)

EDR ID Number
EPA ID Number

HARRIE COHEN (Continued)

1024781166

Significant Non-Complier Universe: No
Unaddressed Significant Non-Complier Universe: No
Addressed Significant Non-Complier Universe: No
Significant Non-Complier With a Compliance Schedule Universe: No
Financial Assurance Required: Not reported
Handler Date of Last Change: 2019-02-22 19:41:35.0
Recognized Trader-Importer: No
Recognized Trader-Exporter: No
Importer of Spent Lead Acid Batteries: No
Exporter of Spent Lead Acid Batteries: No
Recycler Activity Without Storage: No
Manifest Broker: No
Sub-Part P Indicator: No

Handler - Owner Operator:

Owner/Operator Indicator: Operator
Owner/Operator Name: HARRIE COHEN
Legal Status: Other
Date Became Current: Not reported
Date Ended Current: Not reported
Owner/Operator Address: 717 SOUTH TAYLOR AVENUE
Owner/Operator City,State,Zip: ONTARIO, CA 91761
Owner/Operator Telephone: 909-988-8900
Owner/Operator Telephone Ext: Not reported
Owner/Operator Fax: Not reported
Owner/Operator Email: Not reported

Owner/Operator Indicator: Owner
Owner/Operator Name: HARRIE COHEN
Legal Status: Other
Date Became Current: Not reported
Date Ended Current: Not reported
Owner/Operator Address: 717 SOUTH TAYLOR AVENUE
Owner/Operator City,State,Zip: ONTARIO, CA 91761
Owner/Operator Telephone: 909-988-8900
Owner/Operator Telephone Ext: Not reported
Owner/Operator Fax: Not reported
Owner/Operator Email: Not reported

Historic Generators:

Receive Date: 2019-02-14 00:00:00.0
Handler Name: HARRIE COHEN
Federal Waste Generator Description: Not a generator, verified
State District Owner: Not reported
Large Quantity Handler of Universal Waste: No
Recognized Trader Importer: No
Recognized Trader Exporter: No
Spent Lead Acid Battery Importer: No
Spent Lead Acid Battery Exporter: No
Current Record: Yes
Non Storage Recycler Activity: Not reported
Electronic Manifest Broker: Not reported

List of NAICS Codes and Descriptions:

NAICS Code: 56299

Map ID
 Direction
 Distance
 Elevation

MAP FINDINGS

Site

Database(s)

EDR ID Number
 EPA ID Number

HARRIE COHEN (Continued)

1024781166

NAICS Description: ALL OTHER WASTE MANAGEMENT SERVICES

Facility Has Received Notices of Violations:
 Violations: No Violations Found

Evaluation Action Summary:
 Evaluations: No Evaluations Found

Y189
WNW
1/8-1/4
0.236 mi.
1245 ft.

RAYCHEM
541 E EMPORIA
ONTARIO, CA 91761
Site 1 of 6 in cluster Y

CHMIRS **S113090045**
HAZNET **N/A**
San Bern. Co. Permit
HWTS

Relative:
Higher
Actual:
992 ft.

CHMIRS:
 Name: Not reported
 Address: 541 EAST EMPORIA STREET
 City,State,Zip: ONTARIO, CA
 OES Incident Number: 20-0466
 OES notification: 01/23/2020
 OES Date: Not reported
 OES Time: Not reported
Date Completed: Not reported
 Property Use: Not reported
 Agency Id Number: Not reported
 Agency Incident Number: Not reported
 Time Notified: Not reported
 Time Completed: Not reported
 Surrounding Area: Not reported
 Estimated Temperature: Not reported
 Property Management: Not reported
 More Than Two Substances Involved?: Not reported
 Resp Agncy Personel # Of Decontaminated: Not reported
 Responding Agency Personel # Of Injuries: Not reported
 Responding Agency Personel # Of Fatalities: Not reported
 Others Number Of Decontaminated: Not reported
 Others Number Of Injuries: Not reported
 Others Number Of Fatalities: Not reported
 Vehicle Make/year: Not reported
 Vehicle License Number: Not reported
 Vehicle State: Not reported
 Vehicle Id Number: Not reported
 CA DOT PUC/ICC Number: Not reported
 Company Name: Not reported
 Reporting Officer Name/ID: Not reported
 Report Date: Not reported
 Facility Telephone: Not reported
 Waterway Involved: No
 Waterway: Not reported
 Spill Site: Other
 Cleanup By: Unrecoverable
 Containment: Not reported
 What Happened: Not reported
 Type: Not reported
 Measure: Not reported
 Other: Not reported

Map ID
Direction
Distance
Elevation

MAP FINDINGS

Site

Database(s)

EDR ID Number
EPA ID Number

RAYCHEM (Continued)

S113090045

Type: VAPOR
Measure: Unknown
Other: Not reported
Date/Time: 1000
Year: 2020
Agency: San Bernardino County Fire HAZMAT
Incident Date: 01/22/2020
Admin Agency: San Bernardino County Fire Department
Amount: Not reported
Contained: Not stopped, Not contained
Site Type: Not reported
E Date: Not reported
Substance: Anhydrous Ammonia
Quantity Released: Unknown
Unknown: Not reported
Substance #2: Not reported
Substance #3: Not reported
Evacuations: Not reported
Number of Injuries: Not reported
Number of Fatalities: Not reported
#1 Pipeline: No
#2 Pipeline: No
#3 Pipeline: No
#1 Vessel >= 300 Tons: No
#2 Vessel >= 300 Tons: No
#3 Vessel >= 300 Tons: No
Evacs: No
Injuries: No
Fatafs: No
Comments: Not reported
Description: RP states that due to poor maintenance at a facility they have experienced intermittent releases. The release has been partially stopped, there is a potential for future releases. Material released into the atmosphere and unrecoverable.

HAZNET:

Name: USA COLD STORAGE
Address: 541 E EMPORIA ST
Address 2: Not reported
City, State, Zip: ONTARIO, CA 91761
Contact: EDMUNDO SANCHEZ
Telephone: 9092399226
Mailing Name: Not reported
Mailing Address: 541 E EMPORIA ST

Year: 2019
Gepaid: CAL000396842
TSD EPA ID: CAT080013352
CA Waste Code: 221 - Waste oil and mixed oil
Disposal Method: H039 - Other Recovery Of Reclamation For Reuse Including Acid Regeneration, Organics Recovery Ect
Tons: 0.00000

Year: 2000
Gepaid: CAL000171428

Map ID
Direction
Distance
Elevation

MAP FINDINGS

Site

Database(s)

EDR ID Number
EPA ID Number

RAYCHEM (Continued)

S113090045

TSD EPA ID: CAT000646117
CA Waste Code: 352 - Other organic solids
Disposal Method: D80 - Disposal, Land Fill
Tons: 1.2425

Additional Info:

Year: 2000
Gen EPA ID: CAL000171428

Shipment Date: 20000128
Creation Date: 4/4/2000 0:00:00
Receipt Date: 20000204
Manifest ID: 99336955
Trans EPA ID: NJD080631369
Trans Name: Not reported
Trans 2 EPA ID: Not reported
Trans 2 Name: Not reported
TSD EPA ID: CAT000646117
Trans Name: Not reported
TSD EPA Alt ID: Not reported
TSD EPA Alt Name: Not reported
Waste Code Description: 352 - Other organic solids
RCRA Code: Not reported
Meth Code: D80 - Disposal, Land Fill
Quantity Tons: 1.2425
Waste Quantity: 2485
Quantity Unit: P
Additional Code 1: Not reported
Additional Code 2: Not reported
Additional Code 3: Not reported
Additional Code 4: Not reported
Additional Code 5: Not reported

San Bern. Co. Permit:

Name: USA COLD STORAGE
Address: 541 E EMPORIA ST
City,State,Zip: ONTARIO, CA 91761
Region: SAN BERNARDINO
Facility ID: FA0005094
Owner: Martha & Edmundo Sanchez
Permit Number: PT0002660
Permit Category: SMALL QUANTITY GENERATOR
Facility Status: INACTIVE
Expiration Date: 01/31/2021

Name: USA COLD STORAGE
Address: 541 E EMPORIA ST
City,State,Zip: ONTARIO, CA 91761
Region: SAN BERNARDINO
Facility ID: FA0005094
Owner: Martha & Edmundo Sanchez
Permit Number: PT0015160
Permit Category: RMP INSPECTION - PROGRAM 2
Facility Status: INACTIVE
Expiration Date: 01/31/2021

Map ID
Direction
Distance
Elevation

MAP FINDINGS

Site

Database(s)

EDR ID Number
EPA ID Number

RAYCHEM (Continued)

S113090045

Name: USA COLD STORAGE
Address: 541 E EMPORIA ST
City,State,Zip: ONTARIO, CA 91761
Region: SAN BERNARDINO
Facility ID: FA0005094
Owner: Martha & Edmundo Sanchez
Permit Number: PT0014394
Permit Category: HAZARDOUS MATERIALS 4-10 CHEMICALS
Facility Status: INACTIVE
Expiration Date: 01/31/2021

Name: USA COLD STORAGE
Address: 541 E EMPORIA ST
City,State,Zip: ONTARIO, CA 91761
Region: SAN BERNARDINO
Facility ID: FA0005094
Owner: Martha & Edmundo Sanchez
Permit Number: PT0015159
Permit Category: EPCRA FACILITY
Facility Status: INACTIVE
Expiration Date: 01/31/2013

Name: USA COLD STORAGE
Address: 541 E EMPORIA ST
City,State,Zip: ONTARIO, CA 91761
Region: SAN BERNARDINO
Facility ID: FA0005094
Owner: Martha & Edmundo Sanchez
Permit Number: PT0002662
Permit Category: CALARP FACILITY PERMIT
Facility Status: INACTIVE
Expiration Date: 01/31/2013

HWTS:

Name: RAYCHEM
Address: 541 E EMPORIA
Address 2: Not reported
City,State,Zip: ONTARIO, CA 917610000
EPA ID: CAL000171428
Inactive Date: 06/30/2002
Create Date: 01/07/2000
Last Act Date: 10/16/2002
Mailing Name: Not reported
Mailing Address: 304 CONSTITUTION DR MS R38/1A
Mailing Address 2: Not reported
Mailing City,State,Zip: MENLO PARK, CA 940250000
Owner Name: RAYCHEM CORPORATION
Owner Address: 300 CONSTITUTION DR
Owner Address 2: Not reported
Owner City,State,Zip: MENLO PARK, CA 940250000
Contact Name: ROBIN ADAIR ENV PROGRAM COORD
Contact Address: 307 CONSTITUTION DR MS R20/1A
Contact Address 2: Not reported
City,State,Zip: MENLO PARK, CA 940251140

Name: USA COLD STORAGE
Address: 541 E EMPORIA ST

Map ID
Direction
Distance
Elevation

MAP FINDINGS

Site

Database(s)

EDR ID Number
EPA ID Number

RAYCHEM (Continued)

S113090045

Address 2: Not reported
City,State,Zip: ONTARIO, CA 91761
EPA ID: CAL000396842
Inactive Date: Not reported
Create Date: 05/15/2014
Last Act Date: 08/19/2019
Mailing Name: Not reported
Mailing Address: 541 E EMPORIA ST
Mailing Address 2: Not reported
Mailing City,State,Zip: ONTARIO, CA 91761
Owner Name: EDMUNDO SANCHEZ
Owner Address: 4312 WINTRESS DR
Owner Address 2: Not reported
Owner City,State,Zip: CHINO, CA 917102341
Contact Name: EDMUNDO SANCHEZ
Contact Address: 541 E EMPORIA ST
Contact Address 2: Not reported
City,State,Zip: ONTARIO, CA 91761

NAICS:

EPA ID: CAL000396842
Create Date: 2016-09-21 09:16:32.300
NAICS Code: 49312
NAICS Description: Refrigerated Warehousing and Storage
Issued EPA ID Date: 2014-05-15 13:09:31.46300
Inactive Date: Not reported
Facility Name: USA COLD STORAGE
Facility Address: 541 E EMPORIA ST
Facility Address 2: Not reported
Facility City: ONTARIO
Facility County: Not reported
Facility State: CA
Facility Zip: 91761

EPA ID: CAL000396842
Create Date: 2014-05-15 13:09:31.487
NAICS Code: 99999
NAICS Description: Not Otherwise Specified
Issued EPA ID Date: 2014-05-15 13:09:31.46300
Inactive Date: Not reported
Facility Name: USA COLD STORAGE
Facility Address: 541 E EMPORIA ST
Facility Address 2: Not reported
Facility City: ONTARIO
Facility County: Not reported
Facility State: CA
Facility Zip: 91761

Map ID
 Direction
 Distance
 Elevation

MAP FINDINGS

Site

Database(s)

EDR ID Number
 EPA ID Number

Y190
WNW
1/8-1/4
0.236 mi.
1245 ft.

MARTHA SANCHEZ
541 E. EMPORIA ST.
ONTARIO, CA 91761
Site 2 of 6 in cluster Y

RCRA NonGen / NLR **1026046211**
CAC003052670

Relative:
Higher
Actual:
992 ft.

RCRA NonGen / NLR:		2020-01-24 00:00:00.0
Date Form Received by Agency:		
Handler Name:	MARTHA SANCHEZ	
Handler Address:	541 E. EMPORIA ST.	
Handler City,State,Zip:	ONTARIO, CA 91761	
EPA ID:	CAC003052670	
Contact Name:	MARTHA SANCHEZ	
Contact Address:	541 E. EMPORIA ST.	
Contact City,State,Zip:	ONTARIO, CA 91761	
Contact Telephone:	909-984-4111	
Contact Fax:	909-984-1417	
Contact Email:	MARTHASANCHEZ354@YAHOO.COM	
Contact Title:	Not reported	
EPA Region:	09	
Land Type:	Not reported	
Federal Waste Generator Description:	Not a generator, verified	
Non-Notifier:	Not reported	
Biennial Report Cycle:	Not reported	
Accessibility:	Not reported	
Active Site Indicator:	Not reported	
State District Owner:	Not reported	
State District:	Not reported	
Mailing Address:	541 E. EMPORIA ST.	
Mailing City,State,Zip:	ONTARIO, CA 91761	
Owner Name:	MARTHA SANCHEZ	
Owner Type:	Other	
Operator Name:	MARTHA SANCHEZ	
Operator Type:	Other	
Short-Term Generator Activity:	No	
Importer Activity:	No	
Mixed Waste Generator:	No	
Transporter Activity:	No	
Transfer Facility Activity:	No	
Recycler Activity with Storage:	No	
Small Quantity On-Site Burner Exemption:	No	
Smelting Melting and Refining Furnace Exemption:	No	
Underground Injection Control:	No	
Off-Site Waste Receipt:	No	
Universal Waste Indicator:	No	
Universal Waste Destination Facility:	No	
Federal Universal Waste:	No	
Active Site Fed-Reg Treatment Storage and Disposal Facility:	Not reported	
Active Site Converter Treatment storage and Disposal Facility:	Not reported	
Active Site State-Reg Treatment Storage and Disposal Facility:	Not reported	
Active Site State-Reg Handler:	---	
Federal Facility Indicator:	Not reported	
Hazardous Secondary Material Indicator:	N	
Sub-Part K Indicator:	Not reported	
Commercial TSD Indicator:	No	
Treatment Storage and Disposal Type:	Not reported	
2018 GPRA Permit Baseline:	Not on the Baseline	
2018 GPRA Renewals Baseline:	Not on the Baseline	
Permit Renewals Workload Universe:	Not reported	

Map ID
Direction
Distance
Elevation

MAP FINDINGS

Site

Database(s)

EDR ID Number
EPA ID Number

MARTHA SANCHEZ (Continued)

1026046211

Permit Workload Universe:	Not reported
Permit Progress Universe:	Not reported
Post-Closure Workload Universe:	Not reported
Closure Workload Universe:	Not reported
202 GPRA Corrective Action Baseline:	No
Corrective Action Workload Universe:	No
Subject to Corrective Action Universe:	No
Non-TSDFs Where RCRA CA has Been Imposed Universe:	No
TSDFs Potentially Subject to CA Under 3004 (u)/(v) Universe:	No
TSDFs Only Subject to CA under Discretionary Auth Universe:	No
Corrective Action Priority Ranking:	No NCAPS ranking
Environmental Control Indicator:	No
Institutional Control Indicator:	No
Human Exposure Controls Indicator:	N/A
Groundwater Controls Indicator:	N/A
Operating TSDF Universe:	Not reported
Full Enforcement Universe:	Not reported
Significant Non-Complier Universe:	No
Unaddressed Significant Non-Complier Universe:	No
Addressed Significant Non-Complier Universe:	No
Significant Non-Complier With a Compliance Schedule Universe:	No
Financial Assurance Required:	Not reported
Handler Date of Last Change:	2020-02-10 17:53:06.0
Recognized Trader-Importer:	No
Recognized Trader-Exporter:	No
Importer of Spent Lead Acid Batteries:	No
Exporter of Spent Lead Acid Batteries:	No
Recycler Activity Without Storage:	No
Manifest Broker:	No
Sub-Part P Indicator:	No

Handler - Owner Operator:

Owner/Operator Indicator:	Operator
Owner/Operator Name:	MARTHA SANCHEZ
Legal Status:	Other
Date Became Current:	Not reported
Date Ended Current:	Not reported
Owner/Operator Address:	541 E. EMPORIA ST.
Owner/Operator City,State,Zip:	ONTARIO, CA 91761
Owner/Operator Telephone:	909-984-4111
Owner/Operator Telephone Ext:	Not reported
Owner/Operator Fax:	Not reported
Owner/Operator Email:	Not reported

Owner/Operator Indicator:	Owner
Owner/Operator Name:	MARTHA SANCHEZ
Legal Status:	Other
Date Became Current:	Not reported
Date Ended Current:	Not reported
Owner/Operator Address:	541 E. EMPORIA ST.
Owner/Operator City,State,Zip:	ONTARIO, CA 91761
Owner/Operator Telephone:	909-984-4111
Owner/Operator Telephone Ext:	Not reported
Owner/Operator Fax:	Not reported
Owner/Operator Email:	Not reported

Map ID
Direction
Distance
Elevation

MAP FINDINGS

Site

Database(s)

EDR ID Number
EPA ID Number

MARTHA SANCHEZ (Continued)

1026046211

Historic Generators:

Receive Date: 2020-01-24 00:00:00.0
Handler Name: MARTHA SANCHEZ
Federal Waste Generator Description: Not a generator, verified
State District Owner: Not reported
Large Quantity Handler of Universal Waste: No
Recognized Trader Importer: No
Recognized Trader Exporter: No
Spent Lead Acid Battery Importer: No
Spent Lead Acid Battery Exporter: No
Current Record: Yes
Non Storage Recycler Activity: Not reported
Electronic Manifest Broker: Not reported

List of NAICS Codes and Descriptions:

NAICS Code: 49312
NAICS Description: REFRIGERATED WAREHOUSING AND STORAGE

Facility Has Received Notices of Violations:

Violations: No Violations Found

Evaluation Action Summary:

Evaluations: No Evaluations Found

Y191
WNW
1/8-1/4
0.236 mi.
1245 ft.

ONTARIO ICE & COLD STORAGE COM
541 E EMPORIA ST
ONTARIO, CA 91761

SWEEPS UST S101618969
CA FID UST N/A

Site 3 of 6 in cluster Y

Relative:
Higher
Actual:
992 ft.

SWEEPS UST:
Name: ONTARIO ICE & COLD STORAGE COM
Address: 541 E EMPORIA ST
City: ONTARIO
Status: Active
Comp Number: 40211
Number: 9
Board Of Equalization: 44-020986
Referral Date: 09-04-91
Action Date: 09-04-91
Created Date: 02-29-88
Owner Tank Id: 1
SWRCB Tank Id: 36-000-040211-000001
Tank Status: A
Capacity: 1200
Active Date: 07-06-88
Tank Use: M.V. FUEL
STG: P
Content: REG UNLEADED
Number Of Tanks: 1

CA FID UST:

Facility ID: 36002061
Regulated By: UTNKA

Map ID
 Direction
 Distance
 Elevation

MAP FINDINGS

Site

Database(s)

EDR ID Number
 EPA ID Number

ONTARIO ICE & COLD STORAGE COM (Continued)

S101618969

Regulated ID: 00040211
 Cortese Code: Not reported
 SIC Code: Not reported
 Facility Phone: Not reported
 Mail To: Not reported
 Mailing Address: 541 E EMPORIA ST
 Mailing Address 2: Not reported
 Mailing City,St,Zip: ONTARIO 91761
 Contact: Not reported
 Contact Phone: Not reported
 DUNs Number: Not reported
 NPDES Number: Not reported
 EPA ID: Not reported
 Comments: Not reported
 Status: Active

Y192
WNW
1/8-1/4
0.236 mi.
1245 ft.

USA COLD STORAGE
541 E EMPORIA ST
ONTARIO, CA 91761
Site 4 of 6 in cluster Y

RCRA NonGen / NLR 1024844435
CAL000396842

Relative:
Higher
Actual:
992 ft.

RCRA NonGen / NLR:
 Date Form Received by Agency: 2014-05-15 00:00:00.0
 Handler Name: USA COLD STORAGE
 Handler Address: 541 E EMPORIA ST
 Handler City,State,Zip: ONTARIO, CA 91761
 EPA ID: CAL000396842
 Contact Name: EDMUNDO SANCHEZ
 Contact Address: 541 E EMPORIA ST
 Contact City,State,Zip: ONTARIO, CA 91761
 Contact Telephone: 909-239-9226
 Contact Fax: 909-984-1417
 Contact Email: MARTHASANCHEZ354@YAHOO.COM
 Contact Title: Not reported
 EPA Region: 09
 Land Type: Not reported
 Federal Waste Generator Description: Not a generator, verified
 Non-Notifier: Not reported
 Biennial Report Cycle: Not reported
 Accessibility: Not reported
 Active Site Indicator: Handler Activities
 State District Owner: Not reported
 State District: Not reported
 Mailing Address: 541 E EMPORIA ST
 Mailing City,State,Zip: ONTARIO, CA 91761
 Owner Name: EDMUNDO SANCHEZ
 Owner Type: Other
 Operator Name: EDMUNDO SANCHEZ
 Operator Type: Other
 Short-Term Generator Activity: No
 Importer Activity: No
 Mixed Waste Generator: No
 Transporter Activity: No
 Transfer Facility Activity: No
 Recycler Activity with Storage: No
 Small Quantity On-Site Burner Exemption: No
 Smelting Melting and Refining Furnace Exemption: No

Map ID
 Direction
 Distance
 Elevation

MAP FINDINGS

Site

Database(s)

EDR ID Number
 EPA ID Number

USA COLD STORAGE (Continued)

102484435

Underground Injection Control:	No
Off-Site Waste Receipt:	No
Universal Waste Indicator:	Yes
Universal Waste Destination Facility:	Yes
Federal Universal Waste:	No
Active Site Fed-Reg Treatment Storage and Disposal Facility:	Not reported
Active Site Converter Treatment storage and Disposal Facility:	Not reported
Active Site State-Reg Treatment Storage and Disposal Facility:	Not reported
Active Site State-Reg Handler:	---
Federal Facility Indicator:	Not reported
Hazardous Secondary Material Indicator:	N
Sub-Part K Indicator:	Not reported
Commercial TSD Indicator:	No
Treatment Storage and Disposal Type:	Not reported
2018 GPRA Permit Baseline:	Not on the Baseline
2018 GPRA Renewals Baseline:	Not on the Baseline
Permit Renewals Workload Universe:	Not reported
Permit Workload Universe:	Not reported
Permit Progress Universe:	Not reported
Post-Closure Workload Universe:	Not reported
Closure Workload Universe:	Not reported
202 GPRA Corrective Action Baseline:	No
Corrective Action Workload Universe:	No
Subject to Corrective Action Universe:	No
Non-TSDs Where RCRA CA has Been Imposed Universe:	No
TSDs Potentially Subject to CA Under 3004 (u)/(v) Universe:	No
TSDs Only Subject to CA under Discretionary Auth Universe:	No
Corrective Action Priority Ranking:	No NCAPS ranking
Environmental Control Indicator:	No
Institutional Control Indicator:	No
Human Exposure Controls Indicator:	N/A
Groundwater Controls Indicator:	N/A
Operating TSDF Universe:	Not reported
Full Enforcement Universe:	Not reported
Significant Non-Complier Universe:	No
Unaddressed Significant Non-Complier Universe:	No
Addressed Significant Non-Complier Universe:	No
Significant Non-Complier With a Compliance Schedule Universe:	No
Financial Assurance Required:	Not reported
Handler Date of Last Change:	2018-09-06 17:04:24.0
Recognized Trader-Importer:	No
Recognized Trader-Exporter:	No
Importer of Spent Lead Acid Batteries:	No
Exporter of Spent Lead Acid Batteries:	No
Recycler Activity Without Storage:	No
Manifest Broker:	No
Sub-Part P Indicator:	No

Handler - Owner Operator:

Owner/Operator Indicator:	Owner
Owner/Operator Name:	EDMUNDO SANCHEZ
Legal Status:	Other
Date Became Current:	Not reported
Date Ended Current:	Not reported
Owner/Operator Address:	4312 WINTRESS DR
Owner/Operator City,State,Zip:	CHINO, CA 91710-2341

Map ID
 Direction
 Distance
 Elevation

MAP FINDINGS

Site

Database(s)

EDR ID Number
 EPA ID Number

USA COLD STORAGE (Continued)

1024844435

Owner/Operator Telephone:	909-984-4111
Owner/Operator Telephone Ext:	Not reported
Owner/Operator Fax:	Not reported
Owner/Operator Email:	Not reported
Owner/Operator Indicator:	Operator
Owner/Operator Name:	EDMUNDO SANCHEZ
Legal Status:	Other
Date Became Current:	Not reported
Date Ended Current:	Not reported
Owner/Operator Address:	541 E EMPORIA ST
Owner/Operator City,State,Zip:	ONTARIO, CA 91761
Owner/Operator Telephone:	909-239-9226
Owner/Operator Telephone Ext:	Not reported
Owner/Operator Fax:	Not reported
Owner/Operator Email:	Not reported

Historic Generators:

Receive Date:	2014-05-15 00:00:00.0
Handler Name:	USA COLD STORAGE
Federal Waste Generator Description:	Not a generator, verified
State District Owner:	Not reported
Large Quantity Handler of Universal Waste:	No
Recognized Trader Importer:	No
Recognized Trader Exporter:	No
Spent Lead Acid Battery Importer:	No
Spent Lead Acid Battery Exporter:	No
Current Record:	Yes
Non Storage Recycler Activity:	Not reported
Electronic Manifest Broker:	Not reported

List of NAICS Codes and Descriptions:

NAICS Code:	49312
NAICS Description:	REFRIGERATED WAREHOUSING AND STORAGE
NAICS Code:	56299
NAICS Description:	ALL OTHER WASTE MANAGEMENT SERVICES

Facility Has Received Notices of Violations:

Violations:	No Violations Found
-------------	---------------------

Evaluation Action Summary:

Evaluations:	No Evaluations Found
--------------	----------------------

Y193
 WNW
 1/8-1/4
 0.236 mi.
 1245 ft.

ONTARIO ICE & COLD STORAGE COM
541 E EMPORIA ST
ONTARIO, CA 91761
Site 5 of 6 in cluster Y

HIST UST U001570050
N/A

Relative:
Higher
Actual:
992 ft.

HIST UST:	
Name:	ONTARIO ICE & COLD STORAGE COM
Address:	541 E EMPORIA ST
City,State,Zip:	ONTARIO, CA 91761
File Number:	Not reported

Map ID
Direction
Distance
Elevation

MAP FINDINGS

Site

Database(s)

EDR ID Number
EPA ID Number

ONTARIO ICE & COLD STORAGE COM (Continued)

U001570050

URL: Not reported
Region: STATE
Facility ID: 00000040211
Facility Type: Other
Other Type: COLD STORAGE
Contact Name: Not reported
Telephone: 7149844111
Owner Name: ONTARIO ICE & COLD STORAGE COM
Owner Address: 541 EAST EMPORIA STREET
Owner City,St,Zip: ONTARIO, CA 91761
Total Tanks: 0001

Tank Num: 001
Container Num: 1
Year Installed: 1943
Tank Capacity: 00001200
Tank Used for: PRODUCT
Type of Fuel: UNLEADED
Container Construction Thickness: Not reported
Leak Detection: None

**Y194
WNW
1/8-1/4
0.236 mi.
1245 ft.**

**ONTARIO ICE AND COLD STORAGE COM
541 EAST EMPORIA STREET
ONTARIO, CA 91761
Site 6 of 6 in cluster Y**

**HIST UST S113040043
HAZNET N/A
HWTS**

**Relative:
Higher
Actual:
992 ft.**

HIST UST:
Name: ONTARIO ICE AND COLD STORAGE COM
Address: 541 EAST EMPORIA STREET
City,State,Zip: ONTARIO, CA 91761
File Number: 0002A39A
URL: <http://geotracker.waterboards.ca.gov/ustpdfs/pdf/0002A39A.pdf>
Region: Not reported
Facility ID: Not reported
Facility Type: Not reported
Other Type: Not reported
Contact Name: Not reported
Telephone: Not reported
Owner Name: Not reported
Owner Address: Not reported
Owner City,St,Zip: Not reported
Total Tanks: Not reported

Tank Num: Not reported
Container Num: Not reported
Year Installed: Not reported
Tank Capacity: Not reported
Tank Used for: Not reported
Type of Fuel: Not reported
Container Construction Thickness: Not reported
Leak Detection: Not reported

Click here for Geo Tracker PDF:

HAZNET:
Name: ONTARIO ICE & COLD STORAGE INC

Map ID
Direction
Distance
Elevation

MAP FINDINGS

Site

Database(s)

EDR ID Number
EPA ID Number

ONTARIO ICE AND COLD STORAGE COM (Continued)

S113040043

Address:	541 E EMPORIA ST
Address 2:	Not reported
City,State,Zip:	ONTARIO, CA 917610000
Contact:	CLIVE WARNER/GEN MGR
Telephone:	9099844111
Mailing Name:	Not reported
Mailing Address:	541 E EMPORIA ST
Year:	2012
Gepaid:	CAL000045689
TSD EPA ID:	AZR000501510
CA Waste Code:	134 - Aqueous solution with total organic residues less than 10 percent
Disposal Method:	H141 - Storage, Bulking, And/Or Transfer Off Site--No Treatment/Reovery (H010-H129) Or (H131-H135)
Tons:	2.3
Year:	2012
Gepaid:	CAL000045689
TSD EPA ID:	CAD981696420
CA Waste Code:	223 - Unspecified oil-containing waste
Disposal Method:	H141 - Storage, Bulking, And/Or Transfer Off Site--No Treatment/Reovery (H010-H129) Or (H131-H135)
Tons:	0.5004
Year:	2010
Gepaid:	CAL000045689
TSD EPA ID:	CAD981696420
CA Waste Code:	223 - Unspecified oil-containing waste
Disposal Method:	H141 - Storage, Bulking, And/Or Transfer Off Site--No Treatment/Reovery (H010-H129) Or (H131-H135)
Tons:	1.0425
Year:	2008
Gepaid:	CAL000045689
TSD EPA ID:	CAD981696420
CA Waste Code:	223 - Unspecified oil-containing waste
Disposal Method:	H141 - Storage, Bulking, And/Or Transfer Off Site--No Treatment/Reovery (H010-H129) Or (H131-H135)
Tons:	0.6255
Year:	2004
Gepaid:	CAL000045689
TSD EPA ID:	CAD028409019
CA Waste Code:	221 - Waste oil and mixed oil
Disposal Method:	H01 - Transfer Station
Tons:	0.874
Year:	1998
Gepaid:	CAL000045689
TSD EPA ID:	CAD099452708
CA Waste Code:	222 - Oil/water separation sludge
Disposal Method:	R01 - Recycler
Tons:	0.5004
Year:	1991
Gepaid:	CAL000045689

Map ID
Direction
Distance
Elevation

MAP FINDINGS

Site

Database(s)

EDR ID Number
EPA ID Number

ONTARIO ICE AND COLD STORAGE COM (Continued)

S113040043

TSD EPA ID: CAD099452708
CA Waste Code: 221 - Waste oil and mixed oil
Disposal Method: R01 - Recycler
Tons: 2.2518

Additional Info:

Year: 1998
Gen EPA ID: CAL000045689

Shipment Date: 19980226
Creation Date: 4/16/1998 0:00:00
Receipt Date: 19980227
Manifest ID: 96797550
Trans EPA ID: CAD982462871
Trans Name: Not reported
Trans 2 EPA ID: Not reported
Trans 2 Name: Not reported
TSD EPA ID: CAD099452708
Trans Name: Not reported
TSD EPA Alt ID: Not reported
TSD EPA Alt Name: Not reported
Waste Code Description: 222 - Oil/water separation sludge
RCRA Code: Not reported
Meth Code: R01 - Recycler
Quantity Tons: 0.5004
Waste Quantity: 120
Quantity Unit: G
Additional Code 1: Not reported
Additional Code 2: Not reported
Additional Code 3: Not reported
Additional Code 4: Not reported
Additional Code 5: Not reported

Additional Info:

Year: 2012
Gen EPA ID: CAL000045689

Shipment Date: 20121210
Creation Date: 4/21/2013 22:15:04
Receipt Date: 20121218
Manifest ID: 010076801JJK
Trans EPA ID: CAL000328860
Trans Name: INTERSTATE PUMPING COMPANY
Trans 2 EPA ID: CAD980585293
Trans 2 Name: INDUSTRIAL WASTE UTILIZATION
TSD EPA ID: AZR000501510
Trans Name: AA SYDCOL LLC
TSD EPA Alt ID: Not reported
TSD EPA Alt Name: Not reported
Waste Code Description: 134 - Aqueous solution with <10% total organic residues
RCRA Code: Not reported
Meth Code: H141 - Storage, Bulking, And/Or Transfer Off Site--No Treatment/Reovery (H010-H129) Or (H131-H135)
Quantity Tons: 1.25
Waste Quantity: 2500

Map ID
Direction
Distance
Elevation

MAP FINDINGS

Site

Database(s)

EDR ID Number
EPA ID Number

ONTARIO ICE AND COLD STORAGE COM (Continued)

S113040043

Quantity Unit:	P
Additional Code 1:	Not reported
Additional Code 2:	Not reported
Additional Code 3:	Not reported
Additional Code 4:	Not reported
Additional Code 5:	Not reported
Shipment Date:	20121207
Creation Date:	4/21/2013 22:15:04
Receipt Date:	20121214
Manifest ID:	010076797JJK
Trans EPA ID:	CAL000328860
Trans Name:	INTERSTATE PUMPING COMPANY
Trans 2 EPA ID:	CAD980585293
Trans 2 Name:	INDUSTRIAL WASTE UTILIZATION
TSDf EPA ID:	AZR000501510
Trans Name:	AA SYDCOL LLC
TSDf Alt EPA ID:	Not reported
TSDf Alt Name:	Not reported
Waste Code Description:	134 - Aqueous solution with <10% total organic residues
RCRA Code:	Not reported
Meth Code:	H141 - Storage, Bulking, And/Or Transfer Off Site--No Treatment/Reovery (H010-H129) Or (H131-H135)
Quantity Tons:	1.05
Waste Quantity:	250
Quantity Unit:	G
Additional Code 1:	Not reported
Additional Code 2:	Not reported
Additional Code 3:	Not reported
Additional Code 4:	Not reported
Additional Code 5:	Not reported
Shipment Date:	20120613
Creation Date:	8/7/2012 22:15:19
Receipt Date:	20120614
Manifest ID:	010076539JJK
Trans EPA ID:	CAL000328860
Trans Name:	INTERSTATE PUMPING COMPANY
Trans 2 EPA ID:	Not reported
Trans 2 Name:	Not reported
TSDf EPA ID:	CAD981696420
Trans Name:	EVERGREEN ENVIRONMENTAL SERVICES
TSDf Alt EPA ID:	Not reported
TSDf Alt Name:	Not reported
Waste Code Description:	223 - Unspecified oil-containing waste
RCRA Code:	Not reported
Meth Code:	H141 - Storage, Bulking, And/Or Transfer Off Site--No Treatment/Reovery (H010-H129) Or (H131-H135)
Quantity Tons:	0.5004
Waste Quantity:	120
Quantity Unit:	G
Additional Code 1:	Not reported
Additional Code 2:	Not reported
Additional Code 3:	Not reported
Additional Code 4:	Not reported
Additional Code 5:	Not reported

Map ID
Direction
Distance
Elevation

MAP FINDINGS

Site

Database(s)

EDR ID Number
EPA ID Number

ONTARIO ICE AND COLD STORAGE COM (Continued)

S113040043

Additional Info:

Year: 2008
Gen EPA ID: CAL000045689

Shipment Date: 20080523
Creation Date: 2/18/2009 13:23:21
Receipt Date: 20080527
Manifest ID: 004110775JJK
Trans EPA ID: CAL000328860
Trans Name: INTERSTATE PUMPING COMPANY
Trans 2 EPA ID: Not reported
Trans 2 Name: Not reported
TSDf EPA ID: CAD981696420
Trans Name: EVERGREEN ENVIRONMENTAL SERVICES
TSDf Alt EPA ID: Not reported
TSDf Alt Name: Not reported
Waste Code Description: 223 - Unspecified oil-containing waste
RCRA Code: Not reported
Meth Code: H141 - Storage, Bulking, And/Or Transfer Off Site--No Treatment/Recovery (H010-H129) Or (H131-H135)

Quantity Tons: 0.6255
Waste Quantity: 150
Quantity Unit: G
Additional Code 1: Not reported
Additional Code 2: Not reported
Additional Code 3: Not reported
Additional Code 4: Not reported
Additional Code 5: Not reported

Additional Info:

Year: 2004
Gen EPA ID: CAL000045689

Shipment Date: 20040910
Creation Date: 12/22/2004 18:31:08
Receipt Date: 20040914
Manifest ID: 22809473
Trans EPA ID: CAL000278554
Trans Name: INTERSTATE PUMPING COMPANY
Trans 2 EPA ID: Not reported
Trans 2 Name: Not reported
TSDf EPA ID: CAD028409019
Trans Name: CROSBY & OVERTON
TSDf Alt EPA ID: Not reported
TSDf Alt Name: Not reported
Waste Code Description: 221 - Waste oil and mixed oil
RCRA Code: Not reported
Meth Code: H01 - Transfer Station
Quantity Tons: 0.874
Waste Quantity: 230
Quantity Unit: G
Additional Code 1: Not reported
Additional Code 2: Not reported
Additional Code 3: Not reported
Additional Code 4: Not reported
Additional Code 5: Not reported

Map ID
Direction
Distance
Elevation

MAP FINDINGS

Site

Database(s)

EDR ID Number
EPA ID Number

ONTARIO ICE AND COLD STORAGE COM (Continued)

S113040043

Additional Info:

Year: 2010
Gen EPA ID: CAL000045689

Shipment Date: 20100629
Creation Date: 9/10/2010 18:30:18
Receipt Date: 20100707
Manifest ID: 006749573JJK
Trans EPA ID: CAL000328860
Trans Name: INTERSTATE PUMPING COMPANY
Trans 2 EPA ID: Not reported
Trans 2 Name: Not reported
TSDf EPA ID: CAD981696420
Trans Name: EVERGREEN ENVIROMENTAL SERVICES
TSDf Alt EPA ID: Not reported
TSDf Alt Name: Not reported
Waste Code Description: 223 - Unspecified oil-containing waste
RCRA Code: Not reported
Meth Code: H141 - Storage, Bulking, And/Or Transfer Off Site--No Treatment/Reovery (H010-H129) Or (H131-H135)

Quantity Tons: 1.0425
Waste Quantity: 250
Quantity Unit: G
Additional Code 1: Not reported
Additional Code 2: Not reported
Additional Code 3: Not reported
Additional Code 4: Not reported
Additional Code 5: Not reported

HWTS:

Name: ONTARIO ICE & COLD STORAGE INC
Address: 541 E EMPORIA ST
Address 2: Not reported
City,State,Zip: ONTARIO, CA 917610000
EPA ID: CAL000045689
Inactive Date: 06/30/2014
Create Date: 06/25/1991
Last Act Date: 01/05/2015
Mailing Name: Not reported
Mailing Address: 541 E EMPORIA ST
Mailing Address 2: Not reported
Mailing City,State,Zip: ONTARIO, CA 917610000
Owner Name: CLIVE WARNER
Owner Address: 541 E EMPORIA ST
Owner Address 2: Not reported
Owner City,State,Zip: ONTARIO, CA 917610000
Contact Name: CLIVE WARNER/GEN MGR
Contact Address: 541 E EMPORIA ST
Contact Address 2: Not reported
City,State,Zip: ONTARIO, CA 917611702

NAICS:

EPA ID: CAL000045689
Create Date: 2008-03-20 15:51:28.017
NAICS Code: 42174
NAICS Description: Refrigeration Equipment and Supplies Wholesalers
Issued EPA ID Date: 1991-06-25 00:00:00

Map ID
 Direction
 Distance
 Elevation

MAP FINDINGS

Site

Database(s)

EDR ID Number
 EPA ID Number

ONTARIO ICE AND COLD STORAGE COM (Continued)

S113040043

Inactive Date: 2014-06-30 00:00:00
 Facility Name: ONTARIO ICE & COLD STORAGE INC
 Facility Address: 541 E EMPORIA ST
 Facility Address 2: Not reported
 Facility City: ONTARIO
 Facility County: Not reported
 Facility State: CA
 Facility Zip: 917610000

V195
SSE
1/8-1/4
0.236 mi.
1246 ft.

GLENCO MANUFACTURING CO
707 S HOPE AVE
ONTARIO, CA 91761
Site 8 of 10 in cluster V

RCRA-SQG 1000308531
FINDS CAD981657836
ECHO

Relative:
Lower
Actual:
958 ft.

RCRA-SQG:
 Date Form Received by Agency: 1986-11-11 00:00:00.0
 Handler Name: GLENCO MANUFACTURING CO
 Handler Address: 707 S HOPE AVE
 Handler City,State,Zip: ONTARIO, CA 91761
 EPA ID: CAD981657836
 Contact Name: ENVIRONMENTAL MANAGER
 Contact Address: 707 S HOPE AVE
 Contact City,State,Zip: ONTARIO, CA 91761
 Contact Telephone: 714-984-3348
 Contact Fax: Not reported
 Contact Email: Not reported
 Contact Title: Not reported
 EPA Region: 09
 Land Type: Other
 Federal Waste Generator Description: Small Quantity Generator
 Non-Notifier: Not reported
 Biennial Report Cycle: Not reported
 Accessibility: Not reported
 Active Site Indicator: Handler Activities
 State District Owner: CA
 State District: 4
 Mailing Address: 707 S HOPE AVE
 Mailing City,State,Zip: ONTARIO, CA 91761
 Owner Name: JERRY HOROWITZ
 Owner Type: Private
 Operator Name: NOT REQUIRED
 Operator Type: Private
 Short-Term Generator Activity: No
 Importer Activity: No
 Mixed Waste Generator: No
 Transporter Activity: No
 Transfer Facility Activity: No
 Recycler Activity with Storage: No
 Small Quantity On-Site Burner Exemption: No
 Smelting Melting and Refining Furnace Exemption: No
 Underground Injection Control: No
 Off-Site Waste Receipt: No
 Universal Waste Indicator: No
 Universal Waste Destination Facility: No
 Federal Universal Waste: No
 Active Site Fed-Reg Treatment Storage and Disposal Facility: Not reported

Map ID
 Direction
 Distance
 Elevation

MAP FINDINGS

Site

Database(s)

EDR ID Number
 EPA ID Number

GLENCO MANUFACTURING CO (Continued)

1000308531

Active Site Converter Treatment storage and Disposal Facility:	Not reported
Active Site State-Reg Treatment Storage and Disposal Facility:	Not reported
Active Site State-Reg Handler:	---
Federal Facility Indicator:	Not reported
Hazardous Secondary Material Indicator:	NN
Sub-Part K Indicator:	Not reported
Commercial TSD Indicator:	No
Treatment Storage and Disposal Type:	Not reported
2018 GPRA Permit Baseline:	Not on the Baseline
2018 GPRA Renewals Baseline:	Not on the Baseline
Permit Renewals Workload Universe:	Not reported
Permit Workload Universe:	Not reported
Permit Progress Universe:	Not reported
Post-Closure Workload Universe:	Not reported
Closure Workload Universe:	Not reported
202 GPRA Corrective Action Baseline:	No
Corrective Action Workload Universe:	No
Subject to Corrective Action Universe:	No
Non-TSDFs Where RCRA CA has Been Imposed Universe:	No
TSDFs Potentially Subject to CA Under 3004 (u)/(v) Universe:	No
TSDFs Only Subject to CA under Discretionary Auth Universe:	No
Corrective Action Priority Ranking:	No NCAPS ranking
Environmental Control Indicator:	No
Institutional Control Indicator:	No
Human Exposure Controls Indicator:	N/A
Groundwater Controls Indicator:	N/A
Operating TSDF Universe:	Not reported
Full Enforcement Universe:	Not reported
Significant Non-Complier Universe:	No
Unaddressed Significant Non-Complier Universe:	No
Addressed Significant Non-Complier Universe:	No
Significant Non-Complier With a Compliance Schedule Universe:	No
Financial Assurance Required:	Not reported
Handler Date of Last Change:	2002-06-27 03:28:10.0
Recognized Trader-Importer:	No
Recognized Trader-Exporter:	No
Importer of Spent Lead Acid Batteries:	No
Exporter of Spent Lead Acid Batteries:	No
Recycler Activity Without Storage:	Not reported
Manifest Broker:	Not reported
Sub-Part P Indicator:	Not reported

Handler - Owner Operator:

Owner/Operator Indicator:	Operator
Owner/Operator Name:	NOT REQUIRED
Legal Status:	Private
Date Became Current:	Not reported
Date Ended Current:	Not reported
Owner/Operator Address:	NOT REQUIRED
Owner/Operator City,State,Zip:	NOT REQUIRED, ME 99999
Owner/Operator Telephone:	415-555-1212
Owner/Operator Telephone Ext:	Not reported
Owner/Operator Fax:	Not reported
Owner/Operator Email:	Not reported

Owner/Operator Indicator:	Owner
---------------------------	-------

Map ID
Direction
Distance
Elevation

MAP FINDINGS

Site

Database(s)

EDR ID Number
EPA ID Number

GLENCO MANUFACTURING CO (Continued)

1000308531

Owner/Operator Name: JERRY HOROWITZ
Legal Status: Private
Date Became Current: Not reported
Date Ended Current: Not reported
Owner/Operator Address: NOT REQUIRED
Owner/Operator City,State,Zip: NOT REQUIRED, ME 99999
Owner/Operator Telephone: 415-555-1212
Owner/Operator Telephone Ext: Not reported
Owner/Operator Fax: Not reported
Owner/Operator Email: Not reported

Historic Generators:

Receive Date: 1986-11-11 00:00:00.0
Handler Name: GLENCO MANUFACTURING CO
Federal Waste Generator Description: Small Quantity Generator
State District Owner: CA
Large Quantity Handler of Universal Waste: No
Recognized Trader Importer: No
Recognized Trader Exporter: No
Spent Lead Acid Battery Importer: No
Spent Lead Acid Battery Exporter: No
Current Record: Yes
Non Storage Recycler Activity: Not reported
Electronic Manifest Broker: Not reported

List of NAICS Codes and Descriptions:

NAICS Code: 332721
NAICS Description: PRECISION TURNED PRODUCT MANUFACTURING

Facility Has Received Notices of Violations:

Violations: No Violations Found

Evaluation Action Summary:

Evaluations: No Evaluations Found

FINDS:

Registry ID: 110002740133

Click Here:

Environmental Interest/Information System:

RCRAInfo is a national information system that supports the Resource Conservation and Recovery Act (RCRA) program through the tracking of events and activities related to facilities that generate, transport, and treat, store, or dispose of hazardous waste. RCRAInfo allows RCRA program staff to track the notification, permit, compliance, and corrective action activities required under RCRA.

[Click this hyperlink](#) while viewing on your computer to access additional FINDS: detail in the EDR Site Report.

ECHO:

Envid: 1000308531
Registry ID: 110002740133
DFR URL: <http://echo.epa.gov/detailed-facility-report?fid=110002740133>

Map ID
 Direction
 Distance
 Elevation

MAP FINDINGS

EDR ID Number
 EPA ID Number

GLENCO MANUFACTURING CO (Continued)

1000308531

Name: GLENCO MANUFACTURING CO
 Address: 707 S HOPE AVE
 City,State,Zip: ONTARIO, CA 91761

V196 S & H GLENCO MANUFACTURING LLC RCRA NonGen / NLR 1024831488
SSE 707 S HOPE AVE CAL000368332
1/8-1/4 ONTARIO, CA 91761
0.236 mi. Site 9 of 10 in cluster V
1246 ft.

Relative: RCRA NonGen / NLR:
Lower Date Form Received by Agency: 2011-10-18 00:00:00.0
 Handler Name: S & H GLENCO MANUFACTURING LLC
 Handler Address: 707 S HOPE AVE
 Handler City,State,Zip: ONTARIO, CA 91761-1826
Actual: EPA ID: CAL000368332
 Contact Name: JERRY HOROWITZ
 Contact Address: 707 S HOPE AVE
 Contact City,State,Zip: ONTARIO, CA 91761
 Contact Telephone: 909-984-3348
 Contact Fax: 909-988-5970
 Contact Email: JERRY.HOROWITZ@GLENCOMFG.COM
 Contact Title: Not reported
 EPA Region: 09
 Land Type: Not reported
 Federal Waste Generator Description: Not a generator, verified
 Non-Notifier: Not reported
 Biennial Report Cycle: Not reported
 Accessibility: Not reported
 Active Site Indicator: Handler Activities
 State District Owner: Not reported
 State District: Not reported
 Mailing Address: 707 S HOPE AVE
 Mailing City,State,Zip: ONTARIO, CA 91761-1826
 Owner Name: S & H GLENCO MANUFACTURING LLC
 Owner Type: Other
 Operator Name: JERRY HOROWITZ
 Operator Type: Other
 Short-Term Generator Activity: No
 Importer Activity: No
 Mixed Waste Generator: No
 Transporter Activity: No
 Transfer Facility Activity: No
 Recycler Activity with Storage: No
 Small Quantity On-Site Burner Exemption: No
 Smelting Melting and Refining Furnace Exemption: No
 Underground Injection Control: No
 Off-Site Waste Receipt: No
 Universal Waste Indicator: Yes
 Universal Waste Destination Facility: Yes
 Federal Universal Waste: No
 Active Site Fed-Reg Treatment Storage and Disposal Facility: Not reported
 Active Site Converter Treatment storage and Disposal Facility: Not reported
 Active Site State-Reg Treatment Storage and Disposal Facility: Not reported
 Active Site State-Reg Handler: ---
 Federal Facility Indicator: Not reported
 Hazardous Secondary Material Indicator: N
 Sub-Part K Indicator: Not reported

Map ID
 Direction
 Distance
 Elevation

MAP FINDINGS

Site

Database(s)

EDR ID Number
 EPA ID Number

S & H GLENCO MANUFACTURING LLC (Continued)

1024831488

Commercial TSD Indicator:	No
Treatment Storage and Disposal Type:	Not reported
2018 GPRA Permit Baseline:	Not on the Baseline
2018 GPRA Renewals Baseline:	Not on the Baseline
Permit Renewals Workload Universe:	Not reported
Permit Workload Universe:	Not reported
Permit Progress Universe:	Not reported
Post-Closure Workload Universe:	Not reported
Closure Workload Universe:	Not reported
202 GPRA Corrective Action Baseline:	No
Corrective Action Workload Universe:	No
Subject to Corrective Action Universe:	No
Non-TSDFs Where RCRA CA has Been Imposed Universe:	No
TSDFs Potentially Subject to CA Under 3004 (u)/(v) Universe:	No
TSDFs Only Subject to CA under Discretionary Auth Universe:	No
Corrective Action Priority Ranking:	No NCAPS ranking
Environmental Control Indicator:	No
Institutional Control Indicator:	No
Human Exposure Controls Indicator:	N/A
Groundwater Controls Indicator:	N/A
Operating TSDF Universe:	Not reported
Full Enforcement Universe:	Not reported
Significant Non-Complier Universe:	No
Unaddressed Significant Non-Complier Universe:	No
Addressed Significant Non-Complier Universe:	No
Significant Non-Complier With a Compliance Schedule Universe:	No
Financial Assurance Required:	Not reported
Handler Date of Last Change:	2018-09-06 16:59:41.0
Recognized Trader-Importer:	No
Recognized Trader-Exporter:	No
Importer of Spent Lead Acid Batteries:	No
Exporter of Spent Lead Acid Batteries:	No
Recycler Activity Without Storage:	No
Manifest Broker:	No
Sub-Part P Indicator:	No

Handler - Owner Operator:

Owner/Operator Indicator:	Operator
Owner/Operator Name:	JERRY HOROWITZ
Legal Status:	Other
Date Became Current:	Not reported
Date Ended Current:	Not reported
Owner/Operator Address:	707 S HOPE AVE
Owner/Operator City,State,Zip:	ONTARIO, CA 91761
Owner/Operator Telephone:	909-984-3348
Owner/Operator Telephone Ext:	Not reported
Owner/Operator Fax:	Not reported
Owner/Operator Email:	Not reported

Owner/Operator Indicator:	Owner
Owner/Operator Name:	S & H GLENCO MANUFACTURING LLC
Legal Status:	Other
Date Became Current:	Not reported
Date Ended Current:	Not reported
Owner/Operator Address:	707 S HOPE AVE
Owner/Operator City,State,Zip:	ONTARIO, CA 91761-1826

Map ID
Direction
Distance
Elevation

MAP FINDINGS

Site

Database(s)

EDR ID Number
EPA ID Number

S & H GLENCO MANUFACTURING LLC (Continued)

1024831488

Owner/Operator Telephone: 909-984-3348
Owner/Operator Telephone Ext: Not reported
Owner/Operator Fax: Not reported
Owner/Operator Email: Not reported

Historic Generators:

Receive Date: 2011-10-18 00:00:00.0
Handler Name: S & H GLENCO MANUFACTURING LLC
Federal Waste Generator Description: Not a generator, verified
State District Owner: Not reported
Large Quantity Handler of Universal Waste: No
Recognized Trader Importer: No
Recognized Trader Exporter: No
Spent Lead Acid Battery Importer: No
Spent Lead Acid Battery Exporter: No
Current Record: Yes
Non Storage Recycler Activity: Not reported
Electronic Manifest Broker: Not reported

List of NAICS Codes and Descriptions:

NAICS Code: 332722
NAICS Description: BOLT, NUT, SCREW, RIVET, AND WASHER MANUFACTURING

Facility Has Received Notices of Violations:

Violations: No Violations Found

Evaluation Action Summary:

Evaluations: No Evaluations Found

V197
SSE
1/8-1/4
0.236 mi.
1246 ft.

S&H GLENCO MANUFACTURING, LLC
707 S HOPE AVE
ONTARIO, CA 91761
Site 10 of 10 in cluster V

CERS HAZ WASTE S102807485
San Bern. Co. Permit N/A
CERS

Relative:
Lower
Actual:
958 ft.

CERS HAZ WASTE:
Name: S&H GLENCO MANUFACTURING, LLC
Address: 707 S HOPE AVE
City,State,Zip: ONTARIO, CA 91761
Site ID: 149619
CERS ID: 10119673
CERS Description: Hazardous Waste Generator

San Bern. Co. Permit:

Name: S&H GLENCO MANUFACTURING, LLC
Address: 707 S HOPE AVE
City,State,Zip: ONTARIO, CA 91761
Region: SAN BERNARDINO
Facility ID: FA0012997
Owner: S&H GLENCO MANUFACTURING, LLC
Permit Number: PT0022821
Permit Category: SMALL QUANTITY GENERATOR
Facility Status: ACTIVE
Expiration Date: 09/30/2020

Map ID
Direction
Distance
Elevation

MAP FINDINGS

Site

Database(s)

EDR ID Number
EPA ID Number

S&H GLENCO MANUFACTURING, LLC (Continued)

S102807485

Name: S&H GLENCO MANUFACTURING, LLC
Address: 707 S HOPE AVE
City,State,Zip: ONTARIO, CA 91761
Region: SAN BERNARDINO
Facility ID: FA0012997
Owner: S&H GLENCO MANUFACTURING, LLC
Permit Number: PT0022823
Permit Category: WASTE-GENERATING RECYCLER (ONSITE)
Facility Status: ACTIVE
Expiration Date: 09/30/2020

Name: S&H GLENCO MANUFACTURING, LLC
Address: 707 S HOPE AVE
City,State,Zip: ONTARIO, CA 91761
Region: SAN BERNARDINO
Facility ID: FA0012997
Owner: S&H GLENCO MANUFACTURING, LLC
Permit Number: PT0022822
Permit Category: HAZARDOUS MATERIALS 4-10 CHEMICALS
Facility Status: ACTIVE
Expiration Date: 09/30/2020

Name: S&H GLENCO MANUFACTURING, LLC
Address: 707 S HOPE AVE
City,State,Zip: ONTARIO, CA 91761
Region: SAN BERNARDINO
Facility ID: FA0012997
Owner: S&H GLENCO MANUFACTURING, LLC
Permit Number: PT0024956
Permit Category: APSA 1,320-10,000 GAL FAC CAPACITY
Facility Status: INACTIVE
Expiration Date: 09/30/2017

CERS:

Name: S&H GLENCO MANUFACTURING, LLC
Address: 707 S HOPE AVE
City,State,Zip: ONTARIO, CA 91761
Site ID: 149619
CERS ID: 10119673
CERS Description: Chemical Storage Facilities

Violations:

Site ID: 149619
Site Name: S&H GLENCO MANUFACTURING, LLC
Violation Date: 02-02-2017
Citation: HSC 6.95 25508(a)(1) - California Health and Safety Code, Chapter 6.95, Section(s) 25508(a)(1)
Violation Description: Failure to complete and electronically submit a business plan when storing/handling a hazardous material at or above reportable quantities.
Violation Notes: Returned to compliance on 02/15/2017.
Violation Division: San Bernardino County Fire Department
Violation Program: HMRRP
Violation Source: CERS

Site ID: 149619
Site Name: S&H GLENCO MANUFACTURING, LLC

Map ID
Direction
Distance
Elevation

MAP FINDINGS

Site

Database(s)

EDR ID Number
EPA ID Number

S&H GLENCO MANUFACTURING, LLC (Continued)

S102807485

Violation Date: 06-01-2020
Citation: HSC 6.95 25508(a)(3) - California Health and Safety Code, Chapter 6.95, Section(s) 25508(a)(3)
Violation Description: Failure to complete and electronically submit a site map with all required content.
Violation Notes: Returned to compliance on 07/15/2020. OBSERVATION: The facility site map was found to incomplete. The oil storage area behind the main machining building was not represented on the map. CORRECTIVE ACTION: Submit an updated site map in CERS.
Violation Division: San Bernardino County Fire Department
Violation Program: HMRRP
Violation Source: CERS

Site ID: 149619
Site Name: S&H GLENCO MANUFACTURING, LLC
Violation Date: 02-02-2017
Citation: HSC 6.95 25508.2 - California Health and Safety Code, Chapter 6.95, Section(s) 25508.2
Violation Description: Failure to annually review and electronically certify that the business plan is complete and accurate on or before the annual due date.
Violation Notes: Returned to compliance on 02/15/2017.
Violation Division: San Bernardino County Fire Department
Violation Program: HMRRP
Violation Source: CERS

Site ID: 149619
Site Name: S&H GLENCO MANUFACTURING, LLC
Violation Date: 06-01-2020
Citation: HSC 6.95 25508.2 - California Health and Safety Code, Chapter 6.95, Section(s) 25508.2
Violation Description: Failure to annually review and electronically certify that the business plan is complete and accurate on or before the annual due date.
Violation Notes: Returned to compliance on 07/15/2020. OBSERVATION: The CERS business plan was last updated on 2.25.2019. The plan is required to be updated annually. CORRECTIVE ACTION: Review and submit an updated CERS plan.
Violation Division: San Bernardino County Fire Department
Violation Program: HMRRP
Violation Source: CERS

Site ID: 149619
Site Name: S&H GLENCO MANUFACTURING, LLC
Violation Date: 10-10-2013
Citation: HSC 6.67 Multiple - California Health and Safety Code, Chapter 6.67, Section(s) Multiple
Violation Description: Haz Waste Generator Program - Administration/Documentation - General
Violation Notes: Returned to compliance on 02/15/2017. Failure to notify local agency of onsite recycling (CHSC MULTIPLE)
Violation Division: San Bernardino County Fire Department
Violation Program: HWRecycler
Violation Source: CERS

Site ID: 149619
Site Name: S&H GLENCO MANUFACTURING, LLC
Violation Date: 02-02-2017
Citation: HSC 6.5 25143.9 - California Health and Safety Code, Chapter 6.5,

Map ID
Direction
Distance
Elevation

MAP FINDINGS

Site

Database(s)

EDR ID Number
EPA ID Number

S&H GLENCO MANUFACTURING, LLC (Continued)

S102807485

Violation Description: Section(s) 25143.9
Failure to manage a recyclable material pursuant to HSC 6.5
25143.2(b), (c), or (d).

Violation Notes: Returned to compliance on 02/15/2017.

Violation Division: San Bernardino County Fire Department

Violation Program: HW

Violation Source: CERS

Site ID: 149619

Site Name: S&H GLENCO MANUFACTURING, LLC

Violation Date: 10-10-2013

Citation: HSC 6.95 25505(a) - California Health and Safety Code, Chapter 6.95,
Section(s) 25505(a)

Violation Description: Owner/Operator failed to complete and/or submit a Hazardous Materials
Business Plan when storing hazardous materials at or above the
thresholds quantities of 55 gallons/500 lbs/200 cubic feet.

Violation Notes: Returned to compliance on 02/15/2017.

Violation Division: San Bernardino County Fire Department

Violation Program: HMRRP

Violation Source: CERS

Evaluation:

Eval General Type: Compliance Evaluation Inspection

Eval Date: 02-02-2017

Violations Found: No

Eval Type: Routine done by local agency

Eval Notes: INSPECTION - APSA

Eval Division: San Bernardino County Fire Department

Eval Program: APSA

Eval Source: CERS

Eval General Type: Compliance Evaluation Inspection

Eval Date: 02-02-2017

Violations Found: No

Eval Type: Routine done by local agency

Eval Notes: INSPECTION - RECYCLING

Eval Division: San Bernardino County Fire Department

Eval Program: HWRecycler

Eval Source: CERS

Eval General Type: Compliance Evaluation Inspection

Eval Date: 02-02-2017

Violations Found: Yes

Eval Type: Routine done by local agency

Eval Notes: INSPECTION - BP

Eval Division: San Bernardino County Fire Department

Eval Program: HMRRP

Eval Source: CERS

Eval General Type: Compliance Evaluation Inspection

Eval Date: 02-02-2017

Violations Found: Yes

Eval Type: Routine done by local agency

Eval Notes: INSPECTION - HW

Eval Division: San Bernardino County Fire Department

Eval Program: HW

Eval Source: CERS

Map ID
Direction
Distance
Elevation

MAP FINDINGS

Site

Database(s)

EDR ID Number
EPA ID Number

S&H GLENCO MANUFACTURING, LLC (Continued)

S102807485

Eval General Type: Compliance Evaluation Inspection
Eval Date: 06-01-2020
Violations Found: No
Eval Type: Routine done by local agency
Eval Notes: Not reported
Eval Division: San Bernardino County Fire Department
Eval Program: HW
Eval Source: CERS

Eval General Type: Compliance Evaluation Inspection
Eval Date: 06-01-2020
Violations Found: No
Eval Type: Routine done by local agency
Eval Notes: Not reported
Eval Division: San Bernardino County Fire Department
Eval Program: HWRecycler
Eval Source: CERS

Eval General Type: Compliance Evaluation Inspection
Eval Date: 06-01-2020
Violations Found: Yes
Eval Type: Routine done by local agency
Eval Notes: Not reported
Eval Division: San Bernardino County Fire Department
Eval Program: HMRRP
Eval Source: CERS

Eval General Type: Compliance Evaluation Inspection
Eval Date: 10-10-2013
Violations Found: No
Eval Type: Routine done by local agency
Eval Notes: Routine inspection
Eval Division: San Bernardino County Fire Department
Eval Program: APSA
Eval Source: CERS

Eval General Type: Compliance Evaluation Inspection
Eval Date: 10-10-2013
Violations Found: No
Eval Type: Routine done by local agency
Eval Notes: Routine inspection
Eval Division: San Bernardino County Fire Department
Eval Program: HW
Eval Source: CERS

Eval General Type: Compliance Evaluation Inspection
Eval Date: 10-10-2013
Violations Found: Yes
Eval Type: Routine done by local agency
Eval Notes: Routine inspection
Eval Division: San Bernardino County Fire Department
Eval Program: HMRRP
Eval Source: CERS

Eval General Type: Compliance Evaluation Inspection
Eval Date: 10-10-2013
Violations Found: Yes

Map ID
Direction
Distance
Elevation

MAP FINDINGS

Site

Database(s)

EDR ID Number
EPA ID Number

S&H GLENCO MANUFACTURING, LLC (Continued)

S102807485

Eval Type: Routine done by local agency
Eval Notes: Routine inspection
Eval Division: San Bernardino County Fire Department
Eval Program: HWRecycler
Eval Source: CERS

Enforcement Action:

Site ID: 149619
Site Name: S&H GLENCO MANUFACTURING, LLC
Site Address: 707 S HOPE AVE
Site City: ONTARIO
Site Zip: 91761
Enf Action Date: 02-02-2017
Enf Action Type: Notice of Violation (Unified Program)
Enf Action Description: Notice of Violation Issued by the Inspector at the Time of Inspection
Enf Action Notes: Not reported
Enf Action Division: San Bernardino County Fire Department
Enf Action Program: HMRRP
Enf Action Source: CERS

Site ID: 149619
Site Name: S&H GLENCO MANUFACTURING, LLC
Site Address: 707 S HOPE AVE
Site City: ONTARIO
Site Zip: 91761
Enf Action Date: 02-02-2017
Enf Action Type: Notice of Violation (Unified Program)
Enf Action Description: Notice of Violation Issued by the Inspector at the Time of Inspection
Enf Action Notes: Not reported
Enf Action Division: San Bernardino County Fire Department
Enf Action Program: HW
Enf Action Source: CERS

Site ID: 149619
Site Name: S&H GLENCO MANUFACTURING, LLC
Site Address: 707 S HOPE AVE
Site City: ONTARIO
Site Zip: 91761
Enf Action Date: 10-10-2013
Enf Action Type: Notice of Violation (Unified Program)
Enf Action Description: Notice of Violation Issued by the Inspector at the Time of Inspection
Enf Action Notes: Not reported
Enf Action Division: San Bernardino County Fire Department
Enf Action Program: HMRRP
Enf Action Source: CERS

Site ID: 149619
Site Name: S&H GLENCO MANUFACTURING, LLC
Site Address: 707 S HOPE AVE
Site City: ONTARIO
Site Zip: 91761
Enf Action Date: 10-10-2013
Enf Action Type: Notice of Violation (Unified Program)
Enf Action Description: Notice of Violation Issued by the Inspector at the Time of Inspection
Enf Action Notes: Not reported
Enf Action Division: San Bernardino County Fire Department
Enf Action Program: HWRecycler

Map ID
Direction
Distance
Elevation

MAP FINDINGS

Site

Database(s)

EDR ID Number
EPA ID Number

S&H GLENCO MANUFACTURING, LLC (Continued)

S102807485

Enf Action Source: CERS

Coordinates:
Site ID: 149619
Facility Name: S&H GLENCO MANUFACTURING, LLC
Env Int Type Code: HMBP
Program ID: 10119673
Coord Name: Not reported
Ref Point Type Desc: Unknown
Latitude: 34.056793
Longitude: -117.637466

Affiliation:
Affiliation Type Desc: Document Preparer
Entity Name: JERRY HOROWITZ
Entity Title: Not reported
Affiliation Address: Not reported
Affiliation City: Not reported
Affiliation State: Not reported
Affiliation Country: Not reported
Affiliation Zip: Not reported
Affiliation Phone: Not reported

Affiliation Type Desc: Facility Mailing Address
Entity Name: Mailing Address
Entity Title: Not reported
Affiliation Address: 707 S HOPE AVE
Affiliation City: ONTARIO
Affiliation State: CA
Affiliation Country: Not reported
Affiliation Zip: 91761
Affiliation Phone: Not reported

Affiliation Type Desc: Legal Owner
Entity Name: S&H GLENCO MANUFACTURING, LLC
Entity Title: Not reported
Affiliation Address: 707 S HOPE AVE
Affiliation City: ONTARIO
Affiliation State: CA
Affiliation Country: United States
Affiliation Zip: 91761
Affiliation Phone: (909) 984-3348

Affiliation Type Desc: Parent Corporation
Entity Name: S & H GLENCO MANUFACTURING COMPANY
Entity Title: Not reported
Affiliation Address: Not reported
Affiliation City: Not reported
Affiliation State: Not reported
Affiliation Country: Not reported
Affiliation Zip: Not reported
Affiliation Phone: Not reported

Affiliation Type Desc: CUPA District
Entity Name: San Bernardino County Fire
Entity Title: Not reported

Map ID
Direction
Distance
Elevation

MAP FINDINGS

Site

Database(s)

EDR ID Number
EPA ID Number

S&H GLENCO MANUFACTURING, LLC (Continued)

S102807485

Affiliation Address: 620 South E Street
Affiliation City: San Bernardino
Affiliation State: CA
Affiliation Country: Not reported
Affiliation Zip: 92415-0153
Affiliation Phone: (909) 386-8401

Affiliation Type Desc: Environmental Contact
Entity Name: JERRY HOROWITZ
Entity Title: Not reported
Affiliation Address: 707 S HOPE AVE
Affiliation City: ONTARIO
Affiliation State: CA
Affiliation Country: Not reported
Affiliation Zip: 91761
Affiliation Phone: Not reported

Affiliation Type Desc: Identification Signer
Entity Name: JERRY HOROWITZ
Entity Title: GENERAL MANAGER
Affiliation Address: Not reported
Affiliation City: Not reported
Affiliation State: Not reported
Affiliation Country: Not reported
Affiliation Zip: Not reported
Affiliation Phone: Not reported

Affiliation Type Desc: Operator
Entity Name: S&H GLENCO MANUFACTURING, LLC
Entity Title: Not reported
Affiliation Address: Not reported
Affiliation City: Not reported
Affiliation State: Not reported
Affiliation Country: Not reported
Affiliation Zip: Not reported
Affiliation Phone: (909) 984-3348

Affiliation Type Desc: Property Owner
Entity Name: S&H GLENCO MANUFACTURING, LLC.
Entity Title: Not reported
Affiliation Address: 707 S HOPE AVENUE
Affiliation City: ONTARIO
Affiliation State: CA
Affiliation Country: United States
Affiliation Zip: 91761
Affiliation Phone: (909) 984-3348

MAP FINDINGS

Map ID
Direction
Distance
Elevation

Site

Database(s)

EDR ID Number
EPA ID Number

Z198
SSE
1/8-1/4
0.245 mi.
1294 ft.

GLENCO MFG
716 S BON VIEW
ONTARIO, CA 91761

Site 1 of 5 in cluster Z

RCRA-SQG **1000857106**
FINDS **CA0000042242**
ECHO
San Bern. Co. Permit

Relative:
Lower

Actual:
956 ft.

RCRA-SQG:		1993-11-01 00:00:00.0
Date Form Received by Agency:		
Handler Name:	GLENCO MFG	
Handler Address:		716 S BON VIEW
Handler City,State,Zip:		ONTARIO, CA 91761
EPA ID:		CA0000042242
Contact Name:		TONY ROSSMAN
Contact Address:		716 S BON VIEW
Contact City,State,Zip:		ONTARIO, CA 91761
Contact Telephone:		909-984-3348
Contact Fax:		Not reported
Contact Email:		Not reported
Contact Title:		Not reported
EPA Region:		09
Land Type:		Not reported
Federal Waste Generator Description:		Small Quantity Generator
Non-Notifier:		Not reported
Biennial Report Cycle:		Not reported
Accessibility:		Not reported
Active Site Indicator:		Handler Activities
State District Owner:		Not reported
State District:		Not reported
Mailing Address:		S BON VIEW
Mailing City,State,Zip:		ONTARIO, CA 91761
Owner Name:		JERRY HOROWITZ
Owner Type:		Private
Operator Name:		Not reported
Operator Type:		Not reported
Short-Term Generator Activity:		No
Importer Activity:		No
Mixed Waste Generator:		No
Transporter Activity:		No
Transfer Facility Activity:		No
Recycler Activity with Storage:		No
Small Quantity On-Site Burner Exemption:		No
Smelting Melting and Refining Furnace Exemption:		No
Underground Injection Control:		No
Off-Site Waste Receipt:		No
Universal Waste Indicator:		No
Universal Waste Destination Facility:		No
Federal Universal Waste:		No
Active Site Fed-Reg Treatment Storage and Disposal Facility:		Not reported
Active Site Converter Treatment storage and Disposal Facility:		Not reported
Active Site State-Reg Treatment Storage and Disposal Facility:		Not reported
Active Site State-Reg Handler:		---
Federal Facility Indicator:		Not reported
Hazardous Secondary Material Indicator:		NN
Sub-Part K Indicator:		Not reported
Commercial TSD Indicator:		No
Treatment Storage and Disposal Type:		Not reported
2018 GPRA Permit Baseline:		Not on the Baseline
2018 GPRA Renewals Baseline:		Not on the Baseline
Permit Renewals Workload Universe:		Not reported

Map ID
 Direction
 Distance
 Elevation

MAP FINDINGS

Site

Database(s)

EDR ID Number
 EPA ID Number

GLENCO MFG (Continued)

1000857106

Permit Workload Universe:	Not reported
Permit Progress Universe:	Not reported
Post-Closure Workload Universe:	Not reported
Closure Workload Universe:	Not reported
202 GPRA Corrective Action Baseline:	No
Corrective Action Workload Universe:	No
Subject to Corrective Action Universe:	No
Non-TSDFs Where RCRA CA has Been Imposed Universe:	No
TSDFs Potentially Subject to CA Under 3004 (u)/(v) Universe:	No
TSDFs Only Subject to CA under Discretionary Auth Universe:	No
Corrective Action Priority Ranking:	No NCAPS ranking
Environmental Control Indicator:	No
Institutional Control Indicator:	No
Human Exposure Controls Indicator:	N/A
Groundwater Controls Indicator:	N/A
Operating TSDF Universe:	Not reported
Full Enforcement Universe:	Not reported
Significant Non-Complier Universe:	No
Unaddressed Significant Non-Complier Universe:	No
Addressed Significant Non-Complier Universe:	No
Significant Non-Complier With a Compliance Schedule Universe:	No
Financial Assurance Required:	Not reported
Handler Date of Last Change:	2000-09-15 17:31:30.0
Recognized Trader-Importer:	No
Recognized Trader-Exporter:	No
Importer of Spent Lead Acid Batteries:	No
Exporter of Spent Lead Acid Batteries:	No
Recycler Activity Without Storage:	Not reported
Manifest Broker:	Not reported
Sub-Part P Indicator:	Not reported

Handler - Owner Operator:

Owner/Operator Indicator:	Owner
Owner/Operator Name:	JERRY HOROWITZ
Legal Status:	Private
Date Became Current:	Not reported
Date Ended Current:	Not reported
Owner/Operator Address:	716 S BON VIEW
Owner/Operator City,State,Zip:	ONTARIO, CA 91761
Owner/Operator Telephone:	909-984-3348
Owner/Operator Telephone Ext:	Not reported
Owner/Operator Fax:	Not reported
Owner/Operator Email:	Not reported

Historic Generators:

Receive Date:	1993-11-01 00:00:00.0
Handler Name:	GLENCO MFG
Federal Waste Generator Description:	Small Quantity Generator
State District Owner:	Not reported
Large Quantity Handler of Universal Waste:	No
Recognized Trader Importer:	No
Recognized Trader Exporter:	No
Spent Lead Acid Battery Importer:	No
Spent Lead Acid Battery Exporter:	No
Current Record:	Yes

Map ID
Direction
Distance
Elevation

MAP FINDINGS

Site

Database(s)

EDR ID Number
EPA ID Number

GLENCO MFG (Continued)

1000857106

Non Storage Recycler Activity: Not reported
Electronic Manifest Broker: Not reported

List of NAICS Codes and Descriptions:
NAICS Codes: No NAICS Codes Found

Facility Has Received Notices of Violations:
Violations: No Violations Found

Evaluation Action Summary:
Evaluations: No Evaluations Found

FINDS:

Registry ID: 110002611674

Click Here:

Environmental Interest/Information System:

California Hazardous Waste Tracking System - Datamart (HWTS-DATAMART) provides California with information on hazardous waste shipments for generators, transporters, and treatment, storage, and disposal facilities.

RCRAInfo is a national information system that supports the Resource Conservation and Recovery Act (RCRA) program through the tracking of events and activities related to facilities that generate, transport, and treat, store, or dispose of hazardous waste. RCRAInfo allows RCRA program staff to track the notification, permit, compliance, and corrective action activities required under RCRA.

[Click this hyperlink](#) while viewing on your computer to access additional FINDS: detail in the EDR Site Report.

ECHO:

Envid: 1000857106
Registry ID: 110002611674
DFR URL: <http://echo.epa.gov/detailed-facility-report?fid=110002611674>
Name: GLENCO MFG
Address: 716 S BON VIEW
City,State,Zip: ONTARIO, CA 91761

San Bern. Co. Permit:

Name: GLENCO MANUFACTURING COMPANY
Address: 716 S BON VIEW AVE
City,State,Zip: ONTARIO, CA 91761
Region: SAN BERNARDINO
Facility ID: FA0003475
Owner: GLENCO MANUFACTURING COMPANY
Permit Number: PT0007338
Permit Category: SPECIAL GENERATOR
Facility Status: INACTIVE
Expiration Date: 09/30/2010

Name: GLENCO MANUFACTURING COMPANY
Address: 716 S BON VIEW AVE
City,State,Zip: ONTARIO, CA 91761

Map ID
 Direction
 Distance
 Elevation

MAP FINDINGS

Site

Database(s)

EDR ID Number
 EPA ID Number

GLENCO MFG (Continued)

1000857106

Region: SAN BERNARDINO
 Facility ID: FA0003475
 Owner: GLENCO MANUFACTURING COMPANY
 Permit Number: PT0007339
 Permit Category: SPECIAL HANDLER
 Facility Status: INACTIVE
 Expiration Date: 09/30/2010

199
SE
1/8-1/4
0.248 mi.
1307 ft.

ONSITE TRUCK & EQUIPEMENT REPAIR INC
1060 ONTARIO BLVD
ONTARIO, CA 91761

RCRA NonGen / NLR

1024856217
CAL000419890

Relative:
Lower
Actual:
960 ft.

RCRA NonGen / NLR:	
Date Form Received by Agency:	2016-08-26 00:00:00.0
Handler Name:	ONSITE TRUCK & EQUIPEMENT REPAIR INC
Handler Address:	1060 ONTARIO BLVD
Handler City,State,Zip:	ONTARIO, CA 91761-2026
EPA ID:	CAL000419890
Contact Name:	SHEREE J URIBE
Contact Address:	1060 E ONTARIO BLVD
Contact City,State,Zip:	ONTARIO, CA 91761
Contact Telephone:	951-588-8000
Contact Fax:	909-391-0414
Contact Email:	ONSITEEQUIPMENT.SURIBE@GMAIL.COM
Contact Title:	Not reported
EPA Region:	09
Land Type:	Not reported
Federal Waste Generator Description:	Not a generator, verified
Non-Notifier:	Not reported
Biennial Report Cycle:	Not reported
Accessibility:	Not reported
Active Site Indicator:	Handler Activities
State District Owner:	Not reported
State District:	Not reported
Mailing Address:	1060 ONTARIO BLVD
Mailing City,State,Zip:	ONTARIO, CA 91761-2026
Owner Name:	ERIQUE URIBE
Owner Type:	Other
Operator Name:	SHEREE J URIBE
Operator Type:	Other
Short-Term Generator Activity:	No
Importer Activity:	No
Mixed Waste Generator:	No
Transporter Activity:	No
Transfer Facility Activity:	No
Recycler Activity with Storage:	No
Small Quantity On-Site Burner Exemption:	No
Smelting Melting and Refining Furnace Exemption:	No
Underground Injection Control:	No
Off-Site Waste Receipt:	No
Universal Waste Indicator:	Yes
Universal Waste Destination Facility:	Yes
Federal Universal Waste:	No
Active Site Fed-Reg Treatment Storage and Disposal Facility:	Not reported
Active Site Converter Treatment storage and Disposal Facility:	Not reported
Active Site State-Reg Treatment Storage and Disposal Facility:	Not reported

Map ID
 Direction
 Distance
 Elevation

MAP FINDINGS

Site

Database(s)

EDR ID Number
 EPA ID Number

ONSITE TRUCK & EQUIPEMENT REPAIR INC (Continued)

1024856217

Active Site State-Reg Handler:	---
Federal Facility Indicator:	Not reported
Hazardous Secondary Material Indicator:	N
Sub-Part K Indicator:	Not reported
Commercial TSD Indicator:	No
Treatment Storage and Disposal Type:	Not reported
2018 GPRA Permit Baseline:	Not on the Baseline
2018 GPRA Renewals Baseline:	Not on the Baseline
Permit Renewals Workload Universe:	Not reported
Permit Workload Universe:	Not reported
Permit Progress Universe:	Not reported
Post-Closure Workload Universe:	Not reported
Closure Workload Universe:	Not reported
202 GPRA Corrective Action Baseline:	No
Corrective Action Workload Universe:	No
Subject to Corrective Action Universe:	No
Non-TSDs Where RCRA CA has Been Imposed Universe:	No
TSDs Potentially Subject to CA Under 3004 (u)/(v) Universe:	No
TSDs Only Subject to CA under Discretionary Auth Universe:	No
Corrective Action Priority Ranking:	No NCAPS ranking
Environmental Control Indicator:	No
Institutional Control Indicator:	No
Human Exposure Controls Indicator:	N/A
Groundwater Controls Indicator:	N/A
Operating TSDF Universe:	Not reported
Full Enforcement Universe:	Not reported
Significant Non-Complier Universe:	No
Unaddressed Significant Non-Complier Universe:	No
Addressed Significant Non-Complier Universe:	No
Significant Non-Complier With a Compliance Schedule Universe:	No
Financial Assurance Required:	Not reported
Handler Date of Last Change:	2018-09-06 17:08:07.0
Recognized Trader-Importer:	No
Recognized Trader-Exporter:	No
Importer of Spent Lead Acid Batteries:	No
Exporter of Spent Lead Acid Batteries:	No
Recycler Activity Without Storage:	No
Manifest Broker:	No
Sub-Part P Indicator:	No

Handler - Owner Operator:

Owner/Operator Indicator:	Owner
Owner/Operator Name:	ERIQUE URIBE
Legal Status:	Other
Date Became Current:	Not reported
Date Ended Current:	Not reported
Owner/Operator Address:	8033 MARTINGALE DR
Owner/Operator City,State,Zip:	RIVERSIDE, CA 92509
Owner/Operator Telephone:	951-588-8000
Owner/Operator Telephone Ext:	Not reported
Owner/Operator Fax:	Not reported
Owner/Operator Email:	Not reported

Owner/Operator Indicator:	Operator
Owner/Operator Name:	SHEREE J URIBE
Legal Status:	Other

Map ID
Direction
Distance
Elevation

MAP FINDINGS

Site

Database(s)

EDR ID Number
EPA ID Number

ONSITE TRUCK & EQUIPEMENT REPAIR INC (Continued)

1024856217

Date Became Current: Not reported
Date Ended Current: Not reported
Owner/Operator Address: 1060 E ONTARIO BLVD
Owner/Operator City,State,Zip: ONTARIO, CA 91761
Owner/Operator Telephone: 951-588-8000
Owner/Operator Telephone Ext: Not reported
Owner/Operator Fax: Not reported
Owner/Operator Email: Not reported

Historic Generators:

Receive Date: 2016-08-26 00:00:00.0
Handler Name: ONSITE TRUCK & EQUIPEMENT REPAIR INC
Federal Waste Generator Description: Not a generator, verified
State District Owner: Not reported
Large Quantity Handler of Universal Waste: No
Recognized Trader Importer: No
Recognized Trader Exporter: No
Spent Lead Acid Battery Importer: No
Spent Lead Acid Battery Exporter: No
Current Record: Yes
Non Storage Recycler Activity: Not reported
Electronic Manifest Broker: Not reported

List of NAICS Codes and Descriptions:

NAICS Code: 811111
NAICS Description: GENERAL AUTOMOTIVE REPAIR

Facility Has Received Notices of Violations:

Violations: No Violations Found

Evaluation Action Summary:

Evaluations: No Evaluations Found

X200
South
1/8-1/4
0.249 mi.
1314 ft.

SIERRA TORQUE CONVERTER & SECONDARY
710 HOPE AVE
ONTARIO, CA 91761

CERS HAZ WASTE
San Bern. Co. Permit
CERS

S102040077
N/A

Site 3 of 8 in cluster X

Relative:
Lower
Actual:
957 ft.

CERS HAZ WASTE:
Name: SIERRA TORQUE CONVERTER & SECONDARY
Address: 710 HOPE AVE
City,State,Zip: ONTARIO, CA 91761
Site ID: 67689
CERS ID: 10044736
CERS Description: Hazardous Waste Generator

San Bern. Co. Permit:

Name: SIERRA TORQUE CONVERTER & SECONDARY
Address: 710 HOPE AVE
City,State,Zip: ONTARIO, CA 91761
Region: SAN BERNARDINO
Facility ID: FA0006182
Owner: KASSAM, NASIR

Map ID
Direction
Distance
Elevation

MAP FINDINGS

Site

Database(s)

EDR ID Number
EPA ID Number

SIERRA TORQUE CONVERTER & SECONDARY (Continued)

S102040077

Permit Number: PT0004333
Permit Category: SMALL QUANTITY GENERATOR
Facility Status: ACTIVE
Expiration Date: 08/31/2020

Name: SIERRA TORQUE CONVERTER & SECONDARY
Address: 710 HOPE AVE
City,State,Zip: ONTARIO, CA 91761
Region: SAN BERNARDINO
Facility ID: FA0006182
Owner: KASSAM, NASIR
Permit Number: PT0004334
Permit Category: HAZARDOUS MATERIALS 1-3 CHEMICALS
Facility Status: ACTIVE
Expiration Date: 08/31/2020

CERS:

Name: SIERRA TORQUE CONVERTER & SECONDARY
Address: 710 HOPE AVE
City,State,Zip: ONTARIO, CA 91761
Site ID: 67689
CERS ID: 10044736
CERS Description: Chemical Storage Facilities

Violations:

Site ID: 67689
Site Name: SIERRA TORQUE CONVERTER & SECONDARY
Violation Date: 03-16-2020
Citation: 22 CCR 12 66262.12 - California Code of Regulations, Title 22, Chapter 12, Section(s) 66262.12
Violation Description: Failure to obtain an Identification Number prior to treating, storing, disposing of, transporting or offering for transportation any hazardous waste.
Violation Notes: Returned to compliance on 03/19/2020. OBSERVATION: Generators EPA ID number, CAL000238576, was inactive at the time of inspection.
Violation Division: San Bernardino County Fire Department
Violation Program: HW
Violation Source: CERS

Site ID: 67689
Site Name: SIERRA TORQUE CONVERTER & SECONDARY
Violation Date: 03-16-2020
Citation: HSC 6.5 25160.2 - California Health and Safety Code, Chapter 6.5, Section(s) 25160.2
Violation Description: Failure of a generator of hazardous waste that meets the conditions to be transported on a consolidated manifest to comply with one or more of the required consolidated manifesting procedures and retain copies of receipts for three years.
Violation Notes: Returned to compliance on 04/15/2020. OBSERVATION: Incorrect generators EPA ID number was listed on consolidated waste manifests.
Violation Division: San Bernardino County Fire Department
Violation Program: HW
Violation Source: CERS

Site ID: 67689
Site Name: SIERRA TORQUE CONVERTER & SECONDARY
Violation Date: 03-09-2017

Map ID
 Direction
 Distance
 Elevation

MAP FINDINGS

Site

Database(s)

EDR ID Number
 EPA ID Number

SIERRA TORQUE CONVERTER & SECONDARY (Continued)

S102040077

Citation:	HSC 6.5 Multiple - California Health and Safety Code, Chapter 6.5, Section(s) Multiple
Violation Description:	Hazardous Waste Generator Program - Administration/Documentation - General
Violation Notes:	Returned to compliance on 03/31/2017. Failure to obtain an EPA ID Number (CCR 66262.12(a)) EPA ID number is inactive.
Violation Division:	San Bernardino County Fire Department
Violation Program:	HW
Violation Source:	CERS
Site ID:	67689
Site Name:	SIERRA TORQUE CONVERTER & SECONDARY
Violation Date:	03-09-2017
Citation:	HSC 6.95 25508.2 - California Health and Safety Code, Chapter 6.95, Section(s) 25508.2
Violation Description:	Failure to annually review and electronically certify that the business plan is complete and accurate on or before the annual due date.
Violation Notes:	Returned to compliance on 03/31/2017. Business Plan not submitted annually to CERS.
Violation Division:	San Bernardino County Fire Department
Violation Program:	HMRRP
Violation Source:	CERS
Site ID:	67689
Site Name:	SIERRA TORQUE CONVERTER & SECONDARY
Violation Date:	03-16-2020
Citation:	HSC 6.5 25144.6 (b) - California Health and Safety Code, Chapter 6.5, Section(s) 25144.6 (b)
Violation Description:	Failure to properly manage reusable soiled textile materials prior to being sent for laundering.
Violation Notes:	Returned to compliance on 04/15/2020. OBSERVATION: Per Mr. Kassam, used shop towels are disposed of in the trash.
Violation Division:	San Bernardino County Fire Department
Violation Program:	HW
Violation Source:	CERS
Site ID:	67689
Site Name:	SIERRA TORQUE CONVERTER & SECONDARY
Violation Date:	03-16-2020
Citation:	HSC 6.95 25508(a)(3) - California Health and Safety Code, Chapter 6.95, Section(s) 25508(a)(3)
Violation Description:	Failure to complete and electronically submit a site map with all required content.
Violation Notes:	Returned to compliance on 03/17/2020. OBSERVATION: Site map submitted via CERS on 03/25/2019 was missing a legend.
Violation Division:	San Bernardino County Fire Department
Violation Program:	HMRRP
Violation Source:	CERS
Site ID:	67689
Site Name:	SIERRA TORQUE CONVERTER & SECONDARY
Violation Date:	03-16-2020
Citation:	HSC 6.95 25508.1(a)-(f) - California Health and Safety Code, Chapter 6.95, Section(s) 25508.1(a)-(f)
Violation Description:	Failure to electronically update business plan within 30 days of any one of the following events: A 100 percent or more increase in the

Map ID
Direction
Distance
Elevation

MAP FINDINGS

Site

Database(s)

EDR ID Number
EPA ID Number

SIERRA TORQUE CONVERTER & SECONDARY (Continued)

S102040077

Violation Notes: quantity of a previously disclosed material. Any handling of a previously undisclosed hazardous materials at or above reportable quantities. A change of business address, business ownership, or business name. A substantial change in the handler's operations that requires modification to any portion of the business plan. Returned to compliance on 03/17/2020. OBSERVATION: (31) 100 gallon containers of propane was not listed on hazardous materials inventory submitted via CERS on 03/25/2019.

Violation Division: San Bernardino County Fire Department
Violation Program: HMRRP
Violation Source: CERS

Site ID: 67689
Site Name: SIERRA TORQUE CONVERTER & SECONDARY
Violation Date: 03-16-2020
Citation: HSC 6.95 25508(a)(3) - California Health and Safety Code, Chapter 6.95, Section(s) 25508(a)(3)

Violation Description: Failure to complete and electronically submit hazardous material inventory information for all reportable hazardous materials on site at or above reportable quantities.

Violation Notes: Returned to compliance on 04/15/2020. OBSERVATION: Federal hazardous categories were incomplete for all items listed on hazardous materials inventory submitted via CERS on 03/25/2019.

Violation Division: San Bernardino County Fire Department
Violation Program: HMRRP
Violation Source: CERS

Site ID: 67689
Site Name: SIERRA TORQUE CONVERTER & SECONDARY
Violation Date: 03-16-2020
Citation: 22 CCR 12 66262.34(f) - California Code of Regulations, Title 22, Chapter 12, Section(s) 66262.34(f)

Violation Description: Failure to properly label hazardous waste accumulation containers and portable tanks with the following requirements: "Hazardous Waste", name and address of the generator, physical and chemical characteristics of the Hazardous Waste, and starting accumulation date.

Violation Notes: Returned to compliance on 04/15/2020. OBSERVATION: (1) 5 gallon bucket of used oil was missing a hazardous waste label.

Violation Division: San Bernardino County Fire Department
Violation Program: HW
Violation Source: CERS

Evaluation:
Eval General Type: Compliance Evaluation Inspection
Eval Date: 03-07-2014
Violations Found: No
Eval Type: Routine done by local agency
Eval Notes: Inspection to re-evaluate permits as requested by owner.
Eval Division: San Bernardino County Fire Department
Eval Program: HW
Eval Source: CERS

Eval General Type: Compliance Evaluation Inspection
Eval Date: 03-07-2014
Violations Found: No
Eval Type: Routine done by local agency

Map ID
Direction
Distance
Elevation

MAP FINDINGS

Site

Database(s)

EDR ID Number
EPA ID Number

SIERRA TORQUE CONVERTER & SECONDARY (Continued)

S102040077

Eval Notes: Inspection to review permit as requested by owner.
Eval Division: San Bernardino County Fire Department
Eval Program: HMRRP
Eval Source: CERS

Eval General Type: Compliance Evaluation Inspection
Eval Date: 03-09-2017
Violations Found: Yes
Eval Type: Routine done by local agency
Eval Notes: ROUTINE GENERATOR INSPECTION
Eval Division: San Bernardino County Fire Department
Eval Program: HW
Eval Source: CERS

Eval General Type: Compliance Evaluation Inspection
Eval Date: 03-09-2017
Violations Found: Yes
Eval Type: Routine done by local agency
Eval Notes: ROUTINE HANDLER INSPECTION
Eval Division: San Bernardino County Fire Department
Eval Program: HMRRP
Eval Source: CERS

Eval General Type: Compliance Evaluation Inspection
Eval Date: 03-16-2020
Violations Found: Yes
Eval Type: Routine done by local agency
Eval Notes: Not reported
Eval Division: San Bernardino County Fire Department
Eval Program: HMRRP
Eval Source: CERS

Eval General Type: Compliance Evaluation Inspection
Eval Date: 03-16-2020
Violations Found: Yes
Eval Type: Routine done by local agency
Eval Notes: Not reported
Eval Division: San Bernardino County Fire Department
Eval Program: HW
Eval Source: CERS

Enforcement Action:
Site ID: 67689
Site Name: SIERRA TORQUE CONVERTER & SECONDARY
Site Address: 710 HOPE AVE
Site City: ONTARIO
Site Zip: 91761
Enf Action Date: 03-09-2017
Enf Action Type: Notice of Violation (Unified Program)
Enf Action Description: Notice of Violation Issued by the Inspector at the Time of Inspection
Enf Action Notes: Not reported
Enf Action Division: San Bernardino County Fire Department
Enf Action Program: HMRRP
Enf Action Source: CERS

Site ID: 67689
Site Name: SIERRA TORQUE CONVERTER & SECONDARY

Map ID
Direction
Distance
Elevation

MAP FINDINGS

Site

Database(s)

EDR ID Number
EPA ID Number

SIERRA TORQUE CONVERTER & SECONDARY (Continued)

S102040077

Site Address: 710 HOPE AVE
Site City: ONTARIO
Site Zip: 91761
Enf Action Date: 03-09-2017
Enf Action Type: Notice of Violation (Unified Program)
Enf Action Description: Notice of Violation Issued by the Inspector at the Time of Inspection
Enf Action Notes: Not reported
Enf Action Division: San Bernardino County Fire Department
Enf Action Program: HW
Enf Action Source: CERS

Affiliation:

Affiliation Type Desc: Environmental Contact
Entity Name: NASIR KASSAM
Entity Title: Not reported
Affiliation Address: 710 HOPE AVE
Affiliation City: ONTARIO
Affiliation State: CA
Affiliation Country: Not reported
Affiliation Zip: 91761
Affiliation Phone: Not reported

Affiliation Type Desc: Operator
Entity Name: NASIR KASSAM
Entity Title: Not reported
Affiliation Address: Not reported
Affiliation City: Not reported
Affiliation State: Not reported
Affiliation Country: Not reported
Affiliation Zip: Not reported
Affiliation Phone: (909) 984-4622

Affiliation Type Desc: Parent Corporation
Entity Name: SIERRA TORQUE CONVERTER & SECONDARY
Entity Title: Not reported
Affiliation Address: Not reported
Affiliation City: Not reported
Affiliation State: Not reported
Affiliation Country: Not reported
Affiliation Zip: Not reported
Affiliation Phone: Not reported

Affiliation Type Desc: Property Owner
Entity Name: Nasir Kassam
Entity Title: Not reported
Affiliation Address: 710 S Hope Ave.
Affiliation City: Ontario
Affiliation State: CA
Affiliation Country: United States
Affiliation Zip: 91761
Affiliation Phone: (909) 983-4622

Affiliation Type Desc: CUPA District
Entity Name: San Bernardino County Fire
Entity Title: Not reported
Affiliation Address: 620 South E Street
Affiliation City: San Bernardino

Map ID
 Direction
 Distance
 Elevation

MAP FINDINGS

Site

Database(s)

EDR ID Number
 EPA ID Number

SIERRA TORQUE CONVERTER & SECONDARY (Continued)

S102040077

Affiliation State: CA
 Affiliation Country: Not reported
 Affiliation Zip: 92415-0153
 Affiliation Phone: (909) 386-8401

Affiliation Type Desc: Legal Owner
 Entity Name: KASSAM, NASIR
 Entity Title: Not reported
 Affiliation Address: 710 HOPE AVE
 Affiliation City: ONTARIO
 Affiliation State: CA
 Affiliation Country: United States
 Affiliation Zip: 91761
 Affiliation Phone: (909) 983-4622

Affiliation Type Desc: Facility Mailing Address
 Entity Name: Mailing Address
 Entity Title: Not reported
 Affiliation Address: 710 HOPE AVE
 Affiliation City: ONTARIO
 Affiliation State: CA
 Affiliation Country: Not reported
 Affiliation Zip: 91761
 Affiliation Phone: Not reported

X201
South
1/8-1/4
0.249 mi.
1314 ft.

SIERRA TORQUE CONVERTERS & SECONDARY
710 S HOPE AVE
ONTARIO, CA 91761

RCRA NonGen / NLR

1026054166
CAL000238576

Site 4 of 8 in cluster X

Relative:
Lower
Actual:
957 ft.

RCRA NonGen / NLR:
 Date Form Received by Agency: 2020-03-16 00:00:00.0
 Handler Name: SIERRA TORQUE CONVERTERS & SECONDARY
 Handler Address: 710 S HOPE AVE
 Handler City,State,Zip: ONTARIO, CA 91761
 EPA ID: CAL000238576
 Contact Name: NASIR KASSAM
 Contact Address: S HOPE AVE
 Contact City,State,Zip: ONTARIO, CA 91761
 Contact Telephone: 909-983-4622
 Contact Fax: Not reported
 Contact Email: STKASSAM@AOL.COM
 Contact Title: Not reported
 EPA Region: 09
 Land Type: Not reported
 Federal Waste Generator Description: Not a generator, verified
 Non-Notifier: Not reported
 Biennial Report Cycle: Not reported
 Accessibility: Not reported
 Active Site Indicator: Not reported
 State District Owner: Not reported
 State District: Not reported
 Mailing Address: S HOPE AVE
 Mailing City,State,Zip: ONTARIO, CA 91761
 Owner Name: NASIR KASSAM
 Owner Type: Other

Map ID
 Direction
 Distance
 Elevation

MAP FINDINGS

Site

Database(s)

EDR ID Number
 EPA ID Number

SIERRA TORQUE CONVERTERS & SECONDARY (Continued)

1026054166

Operator Name:	NASIR KASSAM
Operator Type:	Other
Short-Term Generator Activity:	No
Importer Activity:	No
Mixed Waste Generator:	No
Transporter Activity:	No
Transfer Facility Activity:	No
Recycler Activity with Storage:	No
Small Quantity On-Site Burner Exemption:	No
Smelting Melting and Refining Furnace Exemption:	No
Underground Injection Control:	No
Off-Site Waste Receipt:	No
Universal Waste Indicator:	No
Universal Waste Destination Facility:	No
Federal Universal Waste:	No
Active Site Fed-Reg Treatment Storage and Disposal Facility:	Not reported
Active Site Converter Treatment storage and Disposal Facility:	Not reported
Active Site State-Reg Treatment Storage and Disposal Facility:	Not reported
Active Site State-Reg Handler:	---
Federal Facility Indicator:	Not reported
Hazardous Secondary Material Indicator:	N
Sub-Part K Indicator:	Not reported
Commercial TSD Indicator:	No
Treatment Storage and Disposal Type:	Not reported
2018 GPRC Permit Baseline:	Not on the Baseline
2018 GPRC Renewals Baseline:	Not on the Baseline
Permit Renewals Workload Universe:	Not reported
Permit Workload Universe:	Not reported
Permit Progress Universe:	Not reported
Post-Closure Workload Universe:	Not reported
Closure Workload Universe:	Not reported
202 GPRC Corrective Action Baseline:	No
Corrective Action Workload Universe:	No
Subject to Corrective Action Universe:	No
Non-TSDs Where RCRA CA has Been Imposed Universe:	No
TSDs Potentially Subject to CA Under 3004 (u)/(v) Universe:	No
TSDs Only Subject to CA under Discretionary Auth Universe:	No
Corrective Action Priority Ranking:	No NCAPS ranking
Environmental Control Indicator:	No
Institutional Control Indicator:	No
Human Exposure Controls Indicator:	N/A
Groundwater Controls Indicator:	N/A
Operating TSD Universe:	Not reported
Full Enforcement Universe:	Not reported
Significant Non-Complier Universe:	No
Unaddressed Significant Non-Complier Universe:	No
Addressed Significant Non-Complier Universe:	No
Significant Non-Complier With a Compliance Schedule Universe:	No
Financial Assurance Required:	Not reported
Handler Date of Last Change:	2020-03-19 15:23:10.0
Recognized Trader-Importer:	No
Recognized Trader-Exporter:	No
Importer of Spent Lead Acid Batteries:	No
Exporter of Spent Lead Acid Batteries:	No
Recycler Activity Without Storage:	No
Manifest Broker:	No
Sub-Part P Indicator:	No

Map ID
Direction
Distance
Elevation

MAP FINDINGS

Site

Database(s)

EDR ID Number
EPA ID Number

SIERRA TORQUE CONVERTERS & SECONDARY (Continued)

1026054166

Handler - Owner Operator:

Owner/Operator Indicator: Owner
Owner/Operator Name: NASIR KASSAM
Legal Status: Other
Date Became Current: Not reported
Date Ended Current: Not reported
Owner/Operator Address: 710 S HOPE AVE
Owner/Operator City,State,Zip: ONTARIO, CA 91761
Owner/Operator Telephone: 909-983-4622
Owner/Operator Telephone Ext: Not reported
Owner/Operator Fax: Not reported
Owner/Operator Email: Not reported

Owner/Operator Indicator: Operator
Owner/Operator Name: NASIR KASSAM
Legal Status: Other
Date Became Current: Not reported
Date Ended Current: Not reported
Owner/Operator Address: 710 S HOPE AVE
Owner/Operator City,State,Zip: ONTARIO, CA 91761
Owner/Operator Telephone: 909-983-4622
Owner/Operator Telephone Ext: Not reported
Owner/Operator Fax: Not reported
Owner/Operator Email: Not reported

Historic Generators:

Receive Date: 2020-03-16 00:00:00.0
Handler Name: SIERRA TORQUE CONVERTERS & SECONDARY
Federal Waste Generator Description: Not a generator, verified
State District Owner: Not reported
Large Quantity Handler of Universal Waste: No
Recognized Trader Importer: No
Recognized Trader Exporter: No
Spent Lead Acid Battery Importer: No
Spent Lead Acid Battery Exporter: No
Current Record: Yes
Non Storage Recycler Activity: No
Electronic Manifest Broker: No

List of NAICS Codes and Descriptions:

NAICS Code: 811111
NAICS Description: GENERAL AUTOMOTIVE REPAIR

Facility Has Received Notices of Violations:

Violations: No Violations Found

Evaluation Action Summary:

Evaluations: No Evaluations Found

Map ID
Direction
Distance
Elevation

MAP FINDINGS

Site

Database(s)

EDR ID Number
EPA ID Number

AA202 **G & M OIL SS #09**
ENE **1065 HOLT AVE**
1/4-1/2 **ONTARIO, CA 91761**
0.252 mi.
1331 ft. **Site 1 of 2 in cluster AA**

LUST **S105850457**
 N/A

Relative:
Higher
Actual:
988 ft.

Relative: LUST REG 8:
Higher Name: G & M OIL SS #09
 Address: 1065 HOLT AVE
Actual: City: ONTARIO
988 ft. Region: 8
 County: San Bernardino
 Regional Board: Santa Ana Region
 Facility Status: Leak being confirmed
 Case Number: 083602822T
 Local Case Num: 96020
 Case Type: Soil only
 Substance: Gasoline
 Qty Leaked: Not reported
 Abate Method: Not reported
 Cross Street: MOUNTAIN
 Enf Type: Not reported
 Funding: Not reported
 How Discovered: OM
 How Stopped: Not reported
 Leak Cause: UNK
 Leak Source: Piping
 Global ID: T0607100408
 How Stopped Date: 5/1/1996
 Enter Date: 6/18/1996
 Date Confirmation of Leak Began: 5/1/1999
 Date Preliminary Assessment Began: 6/12/1996
 Discover Date: 5/1/1996
 Enforcement Date: Not reported
 Close Date: 12/17/1996
 Date Prelim Assessment Workplan Submitted: 5/28/1996
 Date Pollution Characterization Began: 5/8/1996
 Date Remediation Plan Submitted: Not reported
 Date Remedial Action Underway: Not reported
 Date Post Remedial Action Monitoring: Not reported
 Enter Date: 6/18/1996
 GW Qualifies: Not reported
 Soil Qualifies: Not reported
 Operator: Not reported
 Facility Contact: Not reported
 Interim: Not reported
 Oversight Program: LUST
 Latitude: 34.0635341
 Longitude: -117.632705
 MTBE Date: Not reported
 Max MTBE GW: Not reported
 MTBE Concentration: 0
 Max MTBE Soil: Not reported
 MTBE Fuel: 1
 MTBE Tested: Site NOT Tested for MTBE. Includes Unknown and Not Analyzed.
 MTBE Class: *
 Staff: VJJ
 Staff Initials: JC3
 Lead Agency: Local Agency

Map ID
 Direction
 Distance
 Elevation

MAP FINDINGS

Site

Database(s)

EDR ID Number
 EPA ID Number

G & M OIL SS #09 (Continued)

S105850457

Local Agency: 36000L
 Hydr Basin #: UPPER SANTA ANA VALL
 Beneficial: Not reported
 Priority: Not reported
 Cleanup Fund Id: Not reported
 Work Suspended: Not reported
 Summary: DIESEL ALSO. SECOND CLOSURE LETTER SENT 12/17/96

**AA203
 ENE
 1/4-1/2
 0.252 mi.
 1331 ft.**

**G & M OIL SS #9
 1065 HOLT AVE
 ONTARIO, CA 91761
 Site 2 of 2 in cluster AA**

**LUST S104766415
 N/A**

**Relative:
 Higher
 Actual:
 988 ft.**

LUST REG 8:
 Name: G & M OIL SS #9
 Address: 1065 HOLT AVE
 City: ONTARIO
 Region: 8
 County: San Bernardino
 Regional Board: Santa Ana Region
 Facility Status: Leak being confirmed
 Case Number: 083603200T
 Local Case Num: 98037
 Case Type: Soil only
 Substance: Gasoline
 Qty Leaked: Not reported
 Abate Method: Not reported
 Cross Street: MOUNTAIN
 Enf Type: Not reported
 Funding: Not reported
 How Discovered: Not reported
 How Stopped: Not reported
 Leak Cause: Not reported
 Leak Source: Not reported
 Global ID: T0607100487
 How Stopped Date: Not reported
 Enter Date: 9/11/1998
 Date Confirmation of Leak Began: 1/1/1965
 Date Preliminary Assessment Began: Not reported
 Discover Date: 3/19/1998
 Enforcement Date: Not reported
 Close Date: 11/30/2000
 Date Prelim Assessment Workplan Submitted: Not reported
 Date Pollution Characterization Began: Not reported
 Date Remediation Plan Submitted: Not reported
 Date Remedial Action Underway: Not reported
 Date Post Remedial Action Monitoring: Not reported
 Enter Date: 9/11/1998
 GW Qualifies: Not reported
 Soil Qualifies: Not reported
 Operator: Not reported
 Facility Contact: Not reported
 Interim: Not reported
 Oversight Program: LUST
 Latitude: 34.0635341
 Longitude: -117.632705
 MTBE Date: Not reported

Map ID
 Direction
 Distance
 Elevation

MAP FINDINGS

Site

Database(s)

EDR ID Number
 EPA ID Number

G & M OIL SS #9 (Continued)

S104766415

Max MTBE GW:	Not reported
MTBE Concentration:	0
Max MTBE Soil:	Not reported
MTBE Fuel:	1
MTBE Tested:	Site NOT Tested for MTBE. Includes Unknown and Not Analyzed.
MTBE Class:	*
Staff:	VJJ
Staff Initials:	JC3
Lead Agency:	Local Agency
Local Agency:	36000L
Hydr Basin #:	UPPER SANTA ANA VALL
Beneficial:	Not reported
Priority:	Not reported
Cleanup Fund Id:	Not reported
Work Suspended:	Not reported
Summary:	Not reported

X204
South
1/4-1/2
0.268 mi.
1417 ft.

ISAAC COHEN AND SON INC
717 SOUTH TAYLOR AVENUE
ONTARIO, CA 91761

HIST Cal-Sites **S100833314**
CA BOND EXP. PLAN **N/A**

Site 5 of 8 in cluster X

Relative:
Lower
Actual:
955 ft.

Calsite:	
Name:	ISAAC COHEN AND SON INC
Address:	717 SOUTH TAYLOR AVENUE
City:	ONTARIO
Region:	CYPRESS
Facility ID:	36360019
Facility Type:	RP
Type:	RESPONSIBLE PARTY
Branch:	SB
Branch Name:	SO CAL - CYPRESS
File Name:	Not reported
State Senate District:	06301989
Status:	CERTIFIED AS HAVING BEEN REMEDIED SATISFACTORILY UNDER DTSC OVERSIGHT
Status Name:	CERTIFIED
Lead Agency:	DEPT OF TOXIC SUBSTANCES CONTROL
NPL:	Not Listed
SIC Code:	36
SIC Name:	MANU - ELECTRONIC & OTHER ELECTRIC EQUIP
Access:	Not reported
Cortese:	Not reported
Hazardous Ranking Score:	Not reported
Date Site Hazard Ranked:	Not reported
Groundwater Contamination:	Confirmed
Staff Member Responsible for Site:	Not reported
Supervisor Responsible for Site:	Not reported
Region Water Control Board:	SA
Region Water Control Board Name:	SANTA ANA
Lat/Long Direction:	Not reported
Lat/Long (dms):	0 0 0 / 0 0 0
Lat/long Method:	Not reported
Lat/Long Description:	Not reported
State Assembly District Code:	61
State Senate District Code:	32
Facility ID:	36360019
Activity:	DISC

Map ID
Direction
Distance
Elevation

MAP FINDINGS

Site

Database(s)

EDR ID Number
EPA ID Number

ISAAC COHEN AND SON INC (Continued)

S100833314

Activity Name: DISCOVERY
AWP Code: Not reported
Proposed Budget: 0
AWP Completion Date: Not reported
Revised Due Date: Not reported
Comments Date: 01251983
Est Person-Yrs to complete: 0
Estimated Size: Not reported
Request to Delete Activity: Not reported
Activity Status: CERT
Definition of Status: CERTIFIED
Liquids Removed (Gals): 0
Liquids Treated (Gals): 0
Action Included Capping: Not reported
Well Decommissioned: Not reported
Action Included Fencing: Not reported
Removal Action Certification: Not reported
Activity Comments: Not reported
For Commercial Reuse: 0
For Industrial Reuse: 0
For Residential Reuse: 0
Unknown Type: 0
Facility ID: 36360019
Activity: ORDER
Activity Name: I/SE, IORSE, FFA, FFSRA, VCA, EA
AWP Code: ISE
Proposed Budget: 0
AWP Completion Date: Not reported
Revised Due Date: Not reported
Comments Date: 05301987
Est Person-Yrs to complete: 0
Estimated Size: Not reported
Request to Delete Activity: Not reported
Activity Status: CERT
Definition of Status: CERTIFIED
Liquids Removed (Gals): 0
Liquids Treated (Gals): 0
Action Included Capping: Not reported
Well Decommissioned: Not reported
Action Included Fencing: Not reported
Removal Action Certification: Not reported
Activity Comments: Not reported
For Commercial Reuse: 0
For Industrial Reuse: 0
For Residential Reuse: 0
Unknown Type: 0
Facility ID: 36360019
Activity: RAP
Activity Name: REMEDIAL ACTION PLAN / RECORD OF DECISION
AWP Code: Not reported
Proposed Budget: 0
AWP Completion Date: Not reported
Revised Due Date: Not reported
Comments Date: 03301988
Est Person-Yrs to complete: 0
Estimated Size: Not reported
Request to Delete Activity: Not reported

Map ID
Direction
Distance
Elevation

MAP FINDINGS

Site

Database(s)

EDR ID Number
EPA ID Number

ISAAC COHEN AND SON INC (Continued)

S100833314

Activity Status: CERT
Definition of Status: CERTIFIED
Liquids Removed (Gals): 0
Liquids Treated (Gals): 0
Action Included Capping: Not reported
Well Decommissioned: Not reported
Action Included Fencing: Not reported
Removal Action Certification: Not reported
Activity Comments: Not reported
For Commercial Reuse: 0
For Industrial Reuse: 0
For Residential Reuse: 0
Unknown Type: 0
Facility ID: 36360019
Activity: FRA
Activity Name: FINAL REMEDIAL ACTION
AWP Code: Not reported
Proposed Budget: 0
AWP Completion Date: Not reported
Revised Due Date: Not reported
Comments Date: 05301989
Est Person-Yrs to complete: 0
Estimated Size: Not reported
Request to Delete Activity: Not reported
Activity Status: CERT
Definition of Status: CERTIFIED
Liquids Removed (Gals): 0
Liquids Treated (Gals): 0
Action Included Capping: Not reported
Well Decommissioned: Not reported
Action Included Fencing: Not reported
Removal Action Certification: Not reported
Activity Comments: Not reported
For Commercial Reuse: 0
For Industrial Reuse: 0
For Residential Reuse: 0
Unknown Type: 0
Facility ID: 36360019
Activity: SS
Activity Name: SITE SCREENING
AWP Code: Not reported
Proposed Budget: 0
AWP Completion Date: Not reported
Revised Due Date: Not reported
Comments Date: 06231989
Est Person-Yrs to complete: 0
Estimated Size: Not reported
Request to Delete Activity: Not reported
Activity Status: CERT
Definition of Status: CERTIFIED
Liquids Removed (Gals): 0
Liquids Treated (Gals): 0
Action Included Capping: Not reported
Well Decommissioned: Not reported
Action Included Fencing: Not reported
Removal Action Certification: Not reported
Activity Comments: Not reported

Map ID
Direction
Distance
Elevation

MAP FINDINGS

Site

Database(s)

EDR ID Number
EPA ID Number

ISAAC COHEN AND SON INC (Continued)

S100833314

For Commercial Reuse: 0
For Industrial Reuse: 0
For Residential Reuse: 0
Unknown Type: 0
Facility ID: 36360019
Activity: CERT
Activity Name: CERTIFICATION
AWP Code: Not reported
Proposed Budget: 0
AWP Completion Date: Not reported
Revised Due Date: Not reported
Comments Date: 06301989
Est Person-Yrs to complete: 0
Estimated Size: Not reported
Request to Delete Activity: Not reported
Activity Status: CERT
Definition of Status: CERTIFIED
Liquids Removed (Gals): 0
Liquids Treated (Gals): 0
Action Included Capping: Not reported
Well Decommissioned: Not reported
Action Included Fencing: Not reported
Removal Action Certification: Not reported
Activity Comments: Not reported
For Commercial Reuse: 0
For Industrial Reuse: 0
For Residential Reuse: 0
Unknown Type: 0
Alternate Address: 717 SOUTH TAYLOR AVENUE
Alternate City,St,Zip: ONTARIO, CA 91761
Background Info: Not reported
Comments Date: 01311985
Comments: section 25356.
Comments Date: 01311985
Comments: Metal salvage and recycling facility. Contaminants include
Comments Date: 01311985
Comments: sulfuric acid, arsenic, and lead.
Comments Date: 02011984
Comments: PERMIT(OTHER) CO ISSUED HAZ WASTE GENERATOR PERMIT
Comments Date: 02091977
Comments: INSPECTION(STATE) RWQCB. ROUTINE COMPLI INSP. VIOS: 20GAL
Comments Date: 02091977
Comments: BATTERY ACID SPILL ONLY 2" OF FREEBOARD
Comments Date: 02091977
Comments: (12"REQUIRED),SMALL HOLES NEAR TOP OF
Comments Date: 02091977
Comments: TANK W/ LEAKS.
Comments Date: 03011982
Comments: ENFORCEMENT ACTION DHS. ENF LETTER.
Comments Date: 03271984
Comments: ENFORCEMENT(OTHER) CO PUB WK. ORDER TO ABATE VIOS.
Comments Date: 04221981
Comments: INSPECTION(STATE) RWQCB. ROUTINE COMPLI. NO VIO.
Comments Date: 04271982
Comments: VIOLATION DETECTED COMPLAINT FROM EMPL OF FARM ICE MACHINE
Comments Date: 04271982
Comments: CO.-CAUSTIC ODORS CAUSED EYE/THROAT IRRI

Map ID
Direction
Distance
Elevation

MAP FINDINGS

Site

Database(s)

EDR ID Number
EPA ID Number

ISAAC COHEN AND SON INC (Continued)

S100833314

Comments Date: 05141974
Comments: ENFORCEMENT(OTHER) SENT PRIOR TO 6/24/74.3/1/82 ENFO LETTER
Comments Date: 05201983
Comments: FACILITY DRIVE-BY ACTIVE. OILY GROUND. BAD HOUSEKEEPING
Comments Date: 05201983
Comments: SITE INSP REQ.
Comments Date: 06011984
Comments: Operations include recycling of old batteries (lead & acid)
Comments Date: 06011984
Comments: and recycling of scrap metal. In operation approximately
Comments Date: 06011984
Comments: twenty years.
Comments Date: 06141974
Comments: ENFORCEMENT(OTHER) RWQCB. NOTIFY WASTE DISCH REP HAS TO BE
Comments Date: 06191981
Comments: INSPECTION(STATE) RWQCB. RESPONSE TO COMPLAINT, UNWASHED
Comments Date: 06191981
Comments: BATTERY CASES STORED WHERE STORM RUNOFF
Comments Date: 06191981
Comments: WATER CAN'T BE CONTROLLED, MESSY.
Comments Date: 06231989
Comments: EPA's FIT team E&E completed site inspection recommending
Comments Date: 06231989
Comments: no further action. DHS certified site clean. No further
Comments Date: 06231989
Comments: action required.
Comments Date: 06291984
Comments: Abandoned Site Assessment Program (ASAP) Drive-By: Active
Comments Date: 06291984
Comments: site. Entrance is paved. Yard is on dirt. Crane. Heaps of
Comments Date: 06291984
Comments: rubble and scrap metal, piles of batteries, stacks of 55-
Comments Date: 06291984
Comments: gallon drums, and undetermined amount of waste material on
Comments Date: 06291984
Comments: site.
Comments Date: 07011984
Comments: Recommend soil sampling in east area. Dirt on and below
Comments Date: 07011984
Comments: asphalt with cracks. Soil core below asphalt and impact of
Comments Date: 07011984
Comments: groundwater is of concern.
Comments Date: 08131981
Comments: INSPECTION(STATE) RWQCB. F-U INSP. STORAGE CONTINUES IN
Comments Date: 08131981
Comments: UNPROTECTED AREA.
Comments Date: 09141979
Comments: INSPECTION(STATE) RWQCB. ACID DRAINING TO STREET.
Comments Date: 09141979
Comments: VIOLATION DETECTED ACID TO STREET
Comments Date: 09181981
Comments: INSPECTION(STATE) RWQCB. F-U INSP. NO CHANGE.
Comments Date: 09211977
Comments: INSPECTION(STATE) RWQCB. COMPLAINT & SPILL REP FROM PUBLIC
Comments Date: 09211977
Comments: NOTIFY COHEN THAT SILLS MUST CEASE(PH=1,
Comments Date: 09211977

Map ID
Direction
Distance
Elevation

MAP FINDINGS

Site

Database(s)

EDR ID Number
EPA ID Number

ISAAC COHEN AND SON INC (Continued)

S100833314

Comments: SPILL SAMPLE; 50 GAL WASTE TO GROUND).
Comments Date: 09211979
Comments: ENFORCEMENT(OTHER) CO ENVR.REQ TO C-U & IMPROVE DISP OF WST
Comments Date: 11061981
Comments: INSPECTION(STATE) DOHS PROBABLE CALOSHA VIOLATIONS, LEAD
Comments Date: 11061981
Comments: AND SULFURIC ACID TO GROUND.
Comments Date: 11061982
Comments: VIOLATION DETECTED ILLEGAL DISCH OF HAZ W ON-SITE (DOHS).
Comments Date: 11081978
Comments: INSPECTION(STATE) RWQCB. ROUTINE COMPLI. PROGRESS NOTED.
Comments Date: 11181981
Comments: INSPECTION(LOCAL) COMPLAINT FROM WATER ANALYST, CITY OF
Comments Date: 11181981
Comments: ONTARIO, NUMEROUS SPILLS OF DIESEL OIL
Comments Date: 11181981
Comments: FUEL VIOLATIONS REPORTED OF RCRA &
Comments Date: 11181981
Comments: STATE HAZ WASTE LAWS.
Comments Date: 12081977
Comments: INSPECTION(STATE) RWQCB. F-U INSP.
Comments Date: 01191982
Comments: ENFORCEMENT(OTHER) DHS. ORDER TO ABATE VIOS
Comments Date: 01251983
Comments: FACILITY IDENTIFIED ID VIA RWQCB INACTIVE FILES BOX #65
Comments Date: 01251983
Comments: BATTERY ACID STORAGE ON SITE 1979
Comments Date: 01311985
Comments: This is the date the site was first listed pursuant to
ID Name: BEP DATABASE PCODE
ID Value: P41010
ID Name: EPA IDENTIFICATION NUMBER
ID Value: CAD052851078
ID Name: CALSTARS CODE
ID Value: 400035
Alternate Name: COHEN ISAAC & SON
Alternate Name: ONTARIO METAL RECYCLING INC
Alternate Name: ISAAC COHEN AND SON INC
Alternate Name: Not reported
Special Programs Code: R3012
Special Programs Name: RCRA 3012

CA BOND EXP. PLAN:

Responsible Party: RESPONSIBLE PARTY LEAD SITE CLEANUP WORKPLAN
Project Revenue Source Company: Not reported
Project Revenue Source Addr: Not reported
Project Revenue Source City,St,Zip: Not reported
Project Revenue Source Desc: The responsible party, Isaac Cohen and Son, Inc., is in compliance with an order. DHS has budgeted \$30,000 for oversight/monitoring of the RPs actions. DHS will recover 100 percent of direct costs plus staff costs and overhead related to the project. The RP will pay all costs of investigation and remediation.
Site Description: Isaac Cohen and Son, Inc. has been in business for over 20 years collecting and recycling metals and batteries. Lead and sulfuric acid were recovered from used batteries and recycled.
Hazardous Waste Desc: Hazardous wastes present onsite include sulfuric acid, lead, arsenic, and waste oil. It is estimated that 300 cubic yards of contaminated material is present

Map ID
 Direction
 Distance
 Elevation

MAP FINDINGS

Site

Database(s)

EDR ID Number
 EPA ID Number

ISAAC COHEN AND SON INC (Continued)

S100833314

Threat To Public Health & Env: onsite.
 A direct contact threat exists because of the proximity of the site to other businesses and residential areas. There is also a possibility of ground water contamination.

Site Activity Status: The company has complied with past notices of violations issued by San Bernardino County Health Department and DHS. The responsible party has complied with a Section 25359.5 order to post and fence and secure the site. A RAO was issued in August, 1987. A RAP was approved by DHS on March 31, 1988 and is expected to be implemented by March, 1989.

X205
South
1/4-1/2
0.268 mi.
1417 ft.

ISAAC COHEN AND SON INC
717 SOUTH TAYLOR AVENUE
ONTARIO, CA 91761
Site 6 of 8 in cluster X

RESPONSE
ENVIROSTOR
CHMIRS

S100277641
N/A

Relative:
Lower
Actual:
955 ft.

RESPONSE:

Name: ISAAC COHEN AND SON INC
 Address: 717 SOUTH TAYLOR AVENUE
 City,State,Zip: ONTARIO, CA 91761
 Facility ID: 36360019
 Site Type: State Response
 Site Type Detail: State Response or NPL
 Acres: 0
 National Priorities List: NO
 Cleanup Oversight Agencies: SMBRP
 Lead Agency Description: DTSC - Site Cleanup Program
 Project Manager: Not reported
 Supervisor: Thomas Cota
 Division Branch: Cleanup Cypress
 Site Code: 400035
 Site Mgmt. Req.: NONE SPECIFIED
 Assembly: 52
 Senate: 20
 Special Program Status: * RCRA 3012 - Past Haz Waste Disp Inven Site
 Status: Certified
 Status Date: 06/30/1989
 Restricted Use: NO
 Funding: Responsible Party
 Latitude: 34.05627
 Longitude: -117.6386
 APN: NONE SPECIFIED
 Past Use: RECYCLING - SCRAP METAL
 Potential COC : * ORGANIC LIQUIDS WITH METALS * UNSPECIFIED ACID SOLUTION
 Confirmed COC: NONE SPECIFIED
 Potential Description: SOIL
 Alias Name: COHEN ISAAC & SON
 Alias Type: Alternate Name
 Alias Name: ONTARIO METAL RECYCLING INC
 Alias Type: Alternate Name
 Alias Name: CAD052851078
 Alias Type: EPA Identification Number
 Alias Name: 110033615229
 Alias Type: EPA (FRS #)
 Alias Name: P41010
 Alias Type: PCode
 Alias Name: 400035
 Alias Type: Project Code (Site Code)

Map ID
Direction
Distance
Elevation

MAP FINDINGS

Site

Database(s)

EDR ID Number
EPA ID Number

ISAAC COHEN AND SON INC (Continued)

S100277641

Alias Name: 36360019
Alias Type: Envirostor ID Number

Completed Info:

Completed Area Name: PROJECT WIDE
Completed Sub Area Name: Not reported
Completed Document Type: Site Screening
Completed Date: 06/23/1989
Comments: EPA's FIT team E&E completed site inspection recommending no further action. DHS certified site clean. No further action required.

Completed Area Name: PROJECT WIDE
Completed Sub Area Name: Not reported
Completed Document Type: * Final Remedial Action
Completed Date: 05/30/1989
Comments: Not reported

Completed Area Name: PROJECT WIDE
Completed Sub Area Name: Not reported
Completed Document Type: Remedial Action Plan
Completed Date: 03/30/1988
Comments: Not reported

Completed Area Name: PROJECT WIDE
Completed Sub Area Name: Not reported
Completed Document Type: Certification
Completed Date: 06/23/1989
Comments: Not reported

Completed Area Name: PROJECT WIDE
Completed Sub Area Name: Not reported
Completed Document Type: Unilateral Order (I/SE, RAO, CAO, EPA AO)
Completed Date: 08/31/1987
Comments: Not reported

Completed Area Name: PROJECT WIDE
Completed Sub Area Name: Not reported
Completed Document Type: * Discovery
Completed Date: 01/25/1983
Comments: FACILITY IDENTIFIED ID VIA RWQCB INACTIVE FILES BOX #65 BATTERY ACID STORAGE ON SITE 1979

Future Area Name: Not reported
Future Sub Area Name: Not reported
Future Document Type: Not reported
Future Due Date: Not reported
Schedule Area Name: Not reported
Schedule Sub Area Name: Not reported
Schedule Document Type: Not reported
Schedule Due Date: Not reported
Schedule Revised Date: Not reported

ENVIROSTOR:

Name: ISAAC COHEN AND SON INC
Address: 717 SOUTH TAYLOR AVENUE
City,State,Zip: ONTARIO, CA 91761
Facility ID: 36360019

Map ID
Direction
Distance
Elevation

MAP FINDINGS

Site

Database(s)

EDR ID Number
EPA ID Number

ISAAC COHEN AND SON INC (Continued)

S100277641

Status: Certified
Status Date: 06/30/1989
Site Code: 400035
Site Type: State Response
Site Type Detailed: State Response or NPL
Acres: 0
NPL: NO
Regulatory Agencies: SMBRP
Lead Agency: SMBRP
Program Manager: Not reported
Supervisor: Thomas Cota
Division Branch: Cleanup Cypress
Assembly: 52
Senate: 20
Special Program: * RCRA 3012 - Past Haz Waste Disp Inven Site
Restricted Use: NO
Site Mgmt Req: NONE SPECIFIED
Funding: Responsible Party
Latitude: 34.05627
Longitude: -117.6386
APN: NONE SPECIFIED
Past Use: RECYCLING - SCRAP METAL
Potential COC: * ORGANIC LIQUIDS WITH METALS * UNSPECIFIED ACID SOLUTION
Confirmed COC: NONE SPECIFIED
Potential Description: SOIL
Alias Name: COHEN ISAAC & SON
Alias Type: Alternate Name
Alias Name: ONTARIO METAL RECYCLING INC
Alias Type: Alternate Name
Alias Name: CAD052851078
Alias Type: EPA Identification Number
Alias Name: 110033615229
Alias Type: EPA (FRS #)
Alias Name: P41010
Alias Type: PCode
Alias Name: 400035
Alias Type: Project Code (Site Code)
Alias Name: 36360019
Alias Type: Envirostor ID Number

Completed Info:

Completed Area Name: PROJECT WIDE
Completed Sub Area Name: Not reported
Completed Document Type: Site Screening
Completed Date: 06/23/1989
Comments: EPA's FIT team E&E completed site inspection recommending no further action. DHS certified site clean. No further action required.

Completed Area Name: PROJECT WIDE
Completed Sub Area Name: Not reported
Completed Document Type: * Final Remedial Action
Completed Date: 05/30/1989
Comments: Not reported

Completed Area Name: PROJECT WIDE
Completed Sub Area Name: Not reported
Completed Document Type: Remedial Action Plan
Completed Date: 03/30/1988

Map ID
Direction
Distance
Elevation

MAP FINDINGS

Site

Database(s)

EDR ID Number
EPA ID Number

ISAAC COHEN AND SON INC (Continued)

S100277641

Comments: Not reported

Completed Area Name: PROJECT WIDE
Completed Sub Area Name: Not reported
Completed Document Type: Certification
Completed Date: 06/23/1989
Comments: Not reported

Completed Area Name: PROJECT WIDE
Completed Sub Area Name: Not reported
Completed Document Type: Unilateral Order (I/SE, RAO, CAO, EPA AO)
Completed Date: 08/31/1987
Comments: Not reported

Completed Area Name: PROJECT WIDE
Completed Sub Area Name: Not reported
Completed Document Type: * Discovery
Completed Date: 01/25/1983
Comments: FACILITY IDENTIFIED ID VIA RWQCB INACTIVE FILES BOX #65 BATTERY ACID STORAGE ON SITE 1979

Future Area Name: Not reported
Future Sub Area Name: Not reported
Future Document Type: Not reported
Future Due Date: Not reported
Schedule Area Name: Not reported
Schedule Sub Area Name: Not reported
Schedule Document Type: Not reported
Schedule Due Date: Not reported
Schedule Revised Date: Not reported

CHMIRS:

Name: Not reported
Address: 717 SOUTH TAYLOR
City,State,Zip: ONTARIO, CA 91764
OES Incident Number: 117065
OES notification: Not reported
OES Date: Not reported
OES Time: Not reported
Date Completed: 17-MAY-91
Property Use: 600
Agency Id Number: 36170
Agency Incident Number: 4194
Time Notified: 951
Time Completed: 1955
Surrounding Area: 600
Estimated Temperature: 65
Property Management: P
More Than Two Substances Involved?: N
Resp Agency Personel # Of Decontaminated: 0
Responding Agency Personel # Of Injuries: 0
Responding Agency Personel # Of Fatalities: 0
Others Number Of Decontaminated: 0
Others Number Of Injuries: 0
Others Number Of Fatalities: 0
Vehicle Make/year: Not reported
Vehicle License Number: Not reported

Map ID
 Direction
 Distance
 Elevation

MAP FINDINGS

Site

Database(s)

EDR ID Number
 EPA ID Number

ISAAC COHEN AND SON INC (Continued)

S100277641

Vehicle State:	Not reported
Vehicle Id Number:	Not reported
CA DOT PUC/ICC Number:	Not reported
Company Name:	Not reported
Reporting Officer Name/ID:	GRANT ALTEN 221B
Report Date:	18-MAY-91
Facility Telephone:	714 986-4579
Waterway Involved:	Not reported
Waterway:	Not reported
Spill Site:	Not reported
Cleanup By:	Not reported
Containment:	Not reported
What Happened:	Not reported
Type:	Not reported
Measure:	Not reported
Other:	Not reported
Date/Time:	Not reported
Year:	88-92
Agency:	Not reported
Incident Date:	17-MAY-91
Admin Agency:	Not reported
Amount:	Not reported
Contained:	Not reported
Site Type:	Not reported
E Date:	02-JUL-92
Substance:	Not reported
Unknown:	Not reported
Substance #2:	Not reported
Substance #3:	Not reported
Evacuations:	Not reported
Number of Injuries:	Not reported
Number of Fatalities:	Not reported
#1 Pipeline:	Not reported
#2 Pipeline:	Not reported
#3 Pipeline:	Not reported
#1 Vessel >= 300 Tons:	Not reported
#2 Vessel >= 300 Tons:	Not reported
#3 Vessel >= 300 Tons:	Not reported
Evacs:	Not reported
Injuries:	Not reported
Fatals:	Not reported
Comments:	Y
Description:	Not reported

X206
 South
 1/4-1/2
 0.268 mi.
 1417 ft.

ONTARIO METAL RECYCLING
 717 S TAYLOR AVE
 ONTARIO, CA 91761
 Site 7 of 8 in cluster X

ENVIROSTOR
 VCP
 WDS
 CIWQS

S102040373
 N/A

Relative:
 Lower
Actual:
 955 ft.

ENVIROSTOR:
 Name: ONTARIO METAL RECYCLING
 Address: 717 S. TAYLOR AVENUE
 City,State,Zip: ONTARIO, CA 91761
 Facility ID: 36990004
 Status: No Further Action
 Status Date: 03/30/2018
 Site Code: 401293

Map ID
Direction
Distance
Elevation

MAP FINDINGS

Site

Database(s)

EDR ID Number
EPA ID Number

ONTARIO METAL RECYCLING (Continued)

S102040373

Site Type: Voluntary Cleanup
Site Type Detailed: Voluntary Cleanup
Acres: 2
NPL: NO
Regulatory Agencies: SMBRP
Lead Agency: SMBRP
Program Manager: Johnson Abraham
Supervisor: Shahir Haddad
Division Branch: Southern California Schools & Brownfields Outreach
Assembly: 52
Senate: 20
Special Program: Voluntary Cleanup Program
Restricted Use: YES
Site Mgmt Req: NONE SPECIFIED
Funding: Responsible Party
Latitude: 34.05718
Longitude: -117.6386
APN: 1049-212-07, 1049-212-08, 1049-212-09, 1049-212-10, 1049-212-11,
1049-212-12, 10490212-05, 10490212-06
Past Use: RECYCLING - SCRAP METAL
Potential COC: * HALOGENATED ORGANIC COMPOUNDS * HALOGENATED SOLVENTS Benzene
Polychlorinated biphenyls (PCBs)
Confirmed COC: Polychlorinated biphenyls (PCBs)
Potential Description: SOIL
Alias Name: ISAAC COHEN SITE
Alias Type: Alternate Name
Alias Name: Superior Demolition, Inc.
Alias Type: Alternate Name
Alias Name: 1049-212-07
Alias Type: APN
Alias Name: 1049-212-08
Alias Type: APN
Alias Name: 1049-212-09
Alias Type: APN
Alias Name: 1049-212-10
Alias Type: APN
Alias Name: 1049-212-11
Alias Type: APN
Alias Name: 1049-212-12
Alias Type: APN
Alias Name: 10490212-05
Alias Type: APN
Alias Name: 10490212-06
Alias Type: APN
Alias Name: 110033606346
Alias Type: EPA (FRS #)
Alias Name: 401134
Alias Type: Project Code (Site Code)
Alias Name: 401293
Alias Type: Project Code (Site Code)
Alias Name: 36990004
Alias Type: Envirostor ID Number
Completed Info:
Completed Area Name: Doug Shand Property - 401293
Completed Sub Area Name: Not reported
Completed Document Type: Land Use Restriction
Completed Date: 02/13/2009

Map ID
Direction
Distance
Elevation

MAP FINDINGS

Site

Database(s)

EDR ID Number
EPA ID Number

ONTARIO METAL RECYCLING (Continued)

S102040373

Comments: The Property Owner and the Project Manager signed the LUC and forwarded to the County.

Completed Area Name: Doug Shand Property - 401293
Completed Sub Area Name: Not reported
Completed Document Type: Correspondence
Completed Date: 11/09/2007
Comments: Not reported

Completed Area Name: Doug Shand Property - 401293
Completed Sub Area Name: Not reported
Completed Document Type: Correspondence
Completed Date: 02/03/2010
Comments: DTSC requested submittal of the annual Land Use Covenant inspection report.

Completed Area Name: Doug Shand Property - 401293
Completed Sub Area Name: Not reported
Completed Document Type: Land Use Restriction - Site Inspection/Visit
Completed Date: 02/24/2010
Comments: DTSC visited the site and took photographs.

Completed Area Name: Doug Shand Property - 401293
Completed Sub Area Name: Not reported
Completed Document Type: Land Use Restriction - Site Inspection/Visit
Completed Date: 05/02/2012
Comments: Not reported

Completed Area Name: Harrie Cohen Property
Completed Sub Area Name: Not reported
Completed Document Type: Land Use Restriction - Site Inspection/Visit
Completed Date: 05/02/2012
Comments: Not reported

Completed Area Name: Harrie Cohen Property
Completed Sub Area Name: Not reported
Completed Document Type: Preliminary Endangerment Assessment Report
Completed Date: 01/05/2007
Comments: DTSC issued NFA letter to these parcels.

Completed Area Name: Harrie Cohen Property
Completed Sub Area Name: Not reported
Completed Document Type: Preliminary Endangerment Assessment Workplan
Completed Date: 02/03/2005
Comments: DTSC approved PEA the Workplan.

Completed Area Name: Doug Shand Property - 401293
Completed Sub Area Name: Not reported
Completed Document Type: Preliminary Endangerment Assessment Workplan
Completed Date: 05/18/2007
Comments: Not reported

Completed Area Name: Harrie Cohen Property
Completed Sub Area Name: Not reported
Completed Document Type: Operations and Maintenance Report
Completed Date: 02/25/2008
Comments: The owner indicated that no changes had been made to the property

Map ID
Direction
Distance
Elevation

MAP FINDINGS

Site

Database(s)

EDR ID Number
EPA ID Number

ONTARIO METAL RECYCLING (Continued)

S102040373

within the last one year.

Completed Area Name: Doug Shand Property - 401293
Completed Sub Area Name: Not reported
Completed Document Type: Preliminary Endangerment Assessment Report
Completed Date: 02/18/2009
Comments: DTSC completed review of the PEA. DTSC determined that NFA is needed if a deed restriction is placed on the property. A Land Use Covenant restricting certain activities at the site has been recorded with the County of San Bernardino. Therefore, DTSC issued a NFA letter.

Completed Area Name: Harrie Cohen Property
Completed Sub Area Name: Not reported
Completed Document Type: Operations and Maintenance Report
Completed Date: 01/10/2009
Comments: Not reported

Completed Area Name: Doug Shand Property - 401293
Completed Sub Area Name: Not reported
Completed Document Type: Preliminary Endangerment Assessment Workplan
Completed Date: 04/16/2008
Comments: Not reported

Completed Area Name: Doug Shand Property - 401293
Completed Sub Area Name: Not reported
Completed Document Type: *Correspondence - Received
Completed Date: 08/12/2008
Comments: Not reported

Completed Area Name: Doug Shand Property - 401293
Completed Sub Area Name: Not reported
Completed Document Type: Operations and Maintenance Report
Completed Date: 02/24/2010
Comments: The new owner submitted the information for the ownership change and site inspection report.

Completed Area Name: Harrie Cohen Property
Completed Sub Area Name: Not reported
Completed Document Type: Operations and Maintenance Report
Completed Date: 02/24/2010
Comments: Not reported

Completed Area Name: Doug Shand Property - 401293
Completed Sub Area Name: Not reported
Completed Document Type: *Correspondence - Received
Completed Date: 02/17/2010
Comments: Not reported

Completed Area Name: Doug Shand Property - 401293
Completed Sub Area Name: Not reported
Completed Document Type: *Correspondence - Received
Completed Date: 02/24/2010
Comments: Not reported

Completed Area Name: Doug Shand Property - 401293
Completed Sub Area Name: Not reported
Completed Document Type: Operations and Maintenance Report

Map ID
Direction
Distance
Elevation

MAP FINDINGS

Site

Database(s)

EDR ID Number
EPA ID Number

ONTARIO METAL RECYCLING (Continued)

S102040373

Completed Date: 02/25/2011
Comments: Not reported

Completed Area Name: Harrie Cohen Property
Completed Sub Area Name: Not reported
Completed Document Type: Operations and Maintenance Report
Completed Date: 02/25/2011
Comments: Not reported

Completed Area Name: Doug Shand Property - 401293
Completed Sub Area Name: Not reported
Completed Document Type: Operations and Maintenance Report
Completed Date: 05/03/2012
Comments: Not reported

Completed Area Name: Harrie Cohen Property
Completed Sub Area Name: Not reported
Completed Document Type: Operations and Maintenance Report
Completed Date: 05/03/2012
Comments: Not reported

Completed Area Name: Doug Shand Property - 401293
Completed Sub Area Name: Not reported
Completed Document Type: Operations and Maintenance Report
Completed Date: 01/23/2014
Comments: Not reported

Completed Area Name: Harrie Cohen Property
Completed Sub Area Name: Not reported
Completed Document Type: Operations and Maintenance Report
Completed Date: 03/22/2013
Comments: Not reported

Completed Area Name: Harrie Cohen Property
Completed Sub Area Name: Not reported
Completed Document Type: Operations and Maintenance Report
Completed Date: 02/06/2014
Comments: Not reported

Completed Area Name: Doug Shand Property - 401293
Completed Sub Area Name: Not reported
Completed Document Type: Land Use Restriction Monitoring Report
Completed Date: 03/17/2015
Comments: Not reported

Completed Area Name: Harrie Cohen Property
Completed Sub Area Name: Not reported
Completed Document Type: Land Use Restriction Monitoring Report
Completed Date: 03/17/2015
Comments: Not reported

Completed Area Name: Harrie Cohen Property
Completed Sub Area Name: Not reported
Completed Document Type: Land Use Restriction Monitoring Report
Completed Date: 03/28/2016
Comments: Not reported

Map ID
Direction
Distance
Elevation

MAP FINDINGS

Site

Database(s)

EDR ID Number
EPA ID Number

ONTARIO METAL RECYCLING (Continued)

S102040373

Completed Area Name: PROJECT WIDE
Completed Sub Area Name: Not reported
Completed Document Type: Land Use Restriction Monitoring Report
Completed Date: 05/17/2017
Comments: Not reported

Completed Area Name: Doug Shand Property - 401293
Completed Sub Area Name: Not reported
Completed Document Type: Technical Workplan
Completed Date: 10/14/2014
Comments: Not reported

Completed Area Name: Doug Shand Property - 401293
Completed Sub Area Name: Not reported
Completed Document Type: Technical Report
Completed Date: 11/20/2014
Comments: Not reported

Completed Area Name: PROJECT WIDE
Completed Sub Area Name: Not reported
Completed Document Type: Technical Workplan
Completed Date: 08/10/2017
Comments: DTSC conditionally approved the Sampling Plan.

Completed Area Name: PROJECT WIDE
Completed Sub Area Name: Not reported
Completed Document Type: Soils Management Plan
Completed Date: 01/19/2018
Comments: Not reported

Completed Area Name: PROJECT WIDE
Completed Sub Area Name: Not reported
Completed Document Type: Fieldwork
Completed Date: 10/17/2017
Comments: Not reported

Completed Area Name: PROJECT WIDE
Completed Sub Area Name: Not reported
Completed Document Type: Soils Management Plan
Completed Date: 10/10/2017
Comments: Not reported

Completed Area Name: Harrie Cohen Property
Completed Sub Area Name: Not reported
Completed Document Type: Amendment - Order/Agreement
Completed Date: 09/09/2005
Comments: Not reported

Completed Area Name: Doug Shand Property - 401293
Completed Sub Area Name: Not reported
Completed Document Type: Standard Voluntary Agreement
Completed Date: 09/28/2006
Comments: Not reported

Completed Area Name: Doug Shand Property - 401293
Completed Sub Area Name: Not reported
Completed Document Type: Correspondence

Map ID
Direction
Distance
Elevation

MAP FINDINGS

Site

Database(s)

EDR ID Number
EPA ID Number

ONTARIO METAL RECYCLING (Continued)

S102040373

Completed Date: 11/18/2009
Comments: Not reported

Completed Area Name: Doug Shand Property - 401293
Completed Sub Area Name: Not reported
Completed Document Type: Letter - Demand
Completed Date: 10/12/2010
Comments: First Cost Recovery Collection letter sent.

Completed Area Name: Harrie Cohen Property
Completed Sub Area Name: Not reported
Completed Document Type: Standard Voluntary Agreement
Completed Date: 03/29/2004
Comments: On March 29, 2004, DTSC and the Project Proponent signed a Voluntary Cleanup Agreement (VCA) for conducting a PEA for further evaluation of the site.

Completed Area Name: Harrie Cohen Property
Completed Sub Area Name: Not reported
Completed Document Type: Land Use Restriction
Completed Date: 12/01/2006
Comments: Not reported

Completed Area Name: Harrie Cohen Property
Completed Sub Area Name: Not reported
Completed Document Type: Land Use Restriction - Site Inspection/Visit
Completed Date: 02/19/2008
Comments: DTSC staff visited the site and prepared a report. No changes to the property have been noted.

Completed Area Name: Harrie Cohen Property
Completed Sub Area Name: Not reported
Completed Document Type: Correspondence
Completed Date: 11/09/2007
Comments: DTSC sent the cost estimate for the upcoming year.

Completed Area Name: Doug Shand Property - 401293
Completed Sub Area Name: Not reported
Completed Document Type: Correspondence
Completed Date: 11/09/2007
Comments: DTSC sent the cost estimate for the upcoming year.

Completed Area Name: Doug Shand Property - 401293
Completed Sub Area Name: Not reported
Completed Document Type: Correspondence
Completed Date: 02/20/2008
Comments: Letter to RP informing RP to continue investigation of the site under the Voluntary Cleanup Agreement and requesting that RP commence implementation of the field work.

Completed Area Name: Harrie Cohen Property
Completed Sub Area Name: Not reported
Completed Document Type: Correspondence
Completed Date: 08/05/2008
Comments: RP accepted to pay the total amount as installments of \$500.00 on the 25th of each month until he pays the full amount.

Map ID
Direction
Distance
Elevation

MAP FINDINGS

Site

Database(s)

EDR ID Number
EPA ID Number

ONTARIO METAL RECYCLING (Continued)

S102040373

Completed Area Name: Harrie Cohen Property
Completed Sub Area Name: Not reported
Completed Document Type: Land Use Restriction - Site Inspection/Visit
Completed Date: 01/28/2009
Comments: DTSC staff visited the site, met with the RP and taken photographs.

Completed Area Name: Doug Shand Property - 401293
Completed Sub Area Name: Not reported
Completed Document Type: Letter - Demand
Completed Date: 06/03/2010
Comments: Not reported

Completed Area Name: Doug Shand Property - 401293
Completed Sub Area Name: Not reported
Completed Document Type: Letter - Demand
Completed Date: 12/20/2010
Comments: Final Collection letter sent by certified mail.

Completed Area Name: PROJECT WIDE
Completed Sub Area Name: Not reported
Completed Document Type: Correspondence
Completed Date: 03/16/2011
Comments: Not reported

Completed Area Name: Doug Shand Property - 401293
Completed Sub Area Name: Not reported
Completed Document Type: Letter - Demand
Completed Date: 11/16/2010
Comments: Second Collection letter sent certified mail.

Completed Area Name: Doug Shand Property - 401293
Completed Sub Area Name: Not reported
Completed Document Type: Land Use Restriction - Site Inspection/Visit
Completed Date: 02/23/2011
Comments: Not reported

Completed Area Name: Harrie Cohen Property
Completed Sub Area Name: Not reported
Completed Document Type: Land Use Restriction - Site Inspection/Visit
Completed Date: 02/23/2011
Comments: Not reported

Completed Area Name: Doug Shand Property - 401293
Completed Sub Area Name: Not reported
Completed Document Type: Correspondence
Completed Date: 01/12/2012
Comments: Not reported

Completed Area Name: Harrie Cohen Property
Completed Sub Area Name: Not reported
Completed Document Type: Correspondence
Completed Date: 01/12/2012
Comments: The letter mailed to the RP.

Completed Area Name: Doug Shand Property - 401293
Completed Sub Area Name: Not reported
Completed Document Type: Letter - Demand

Map ID
Direction
Distance
Elevation

MAP FINDINGS

Site

Database(s)

EDR ID Number
EPA ID Number

ONTARIO METAL RECYCLING (Continued)

S102040373

Completed Date: 07/10/2012
Comments: Reminder letter sent for unpaid past due invoices.

Completed Area Name: Doug Shand Property - 401293
Completed Sub Area Name: Not reported
Completed Document Type: Correspondence
Completed Date: 03/06/2012
Comments: DTSC sent the notice of violation of the recorded LUC.

Completed Area Name: Doug Shand Property - 401293
Completed Sub Area Name: Not reported
Completed Document Type: Letter - Demand
Completed Date: 08/10/2012
Comments: 2nd Collection Letter sent by certified mail.

Completed Area Name: Doug Shand Property - 401293
Completed Sub Area Name: Not reported
Completed Document Type: Letter - Demand
Completed Date: 09/12/2012
Comments: A final demand letter was sent by certified mail.

Completed Area Name: Doug Shand Property - 401293
Completed Sub Area Name: Not reported
Completed Document Type: Land Use Restriction - Site Inspection/Visit
Completed Date: 01/23/2014
Comments: Not reported

Completed Area Name: Doug Shand Property - 401293
Completed Sub Area Name: Not reported
Completed Document Type: * Land Use Restriction Monitoring Report
Completed Date: 03/22/2013
Comments: Not reported

Completed Area Name: Harrie Cohen Property
Completed Sub Area Name: Not reported
Completed Document Type: Land Use Restriction - Site Inspection/Visit
Completed Date: 01/23/2014
Comments: Not reported

Completed Area Name: Harrie Cohen Property
Completed Sub Area Name: Not reported
Completed Document Type: Land Use Restriction - Site Inspection/Visit
Completed Date: 03/22/2013
Comments: Not reported

Completed Area Name: Harrie Cohen Property
Completed Sub Area Name: Not reported
Completed Document Type: Correspondence
Completed Date: 11/30/2013
Comments: Not reported

Completed Area Name: Doug Shand Property - 401293
Completed Sub Area Name: Not reported
Completed Document Type: Correspondence
Completed Date: 11/30/2012
Comments: Not reported

Map ID
Direction
Distance
Elevation

MAP FINDINGS

Site

Database(s)

EDR ID Number
EPA ID Number

ONTARIO METAL RECYCLING (Continued)

S102040373

Completed Area Name: Doug Shand Property - 401293
Completed Sub Area Name: Not reported
Completed Document Type: Correspondence
Completed Date: 01/07/2009
Comments: Not reported

Completed Area Name: Harrie Cohen Property
Completed Sub Area Name: Not reported
Completed Document Type: Correspondence
Completed Date: 11/09/2007
Comments: Not reported

Completed Area Name: Harrie Cohen Property
Completed Sub Area Name: Not reported
Completed Document Type: Land Use Restriction - Site Inspection/Visit
Completed Date: 02/24/2010
Comments: DTSC visited the site and took photographs.

Completed Area Name: Doug Shand Property - 401293
Completed Sub Area Name: Not reported
Completed Document Type: Annual Oversight Cost Estimate
Completed Date: 08/26/2014
Comments: Not reported

Completed Area Name: Harrie Cohen Property
Completed Sub Area Name: Not reported
Completed Document Type: Annual Oversight Cost Estimate
Completed Date: 08/26/2014
Comments: Not reported

Completed Area Name: Doug Shand Property - 401293
Completed Sub Area Name: Not reported
Completed Document Type: Amendment - Order/Agreement
Completed Date: 10/02/2014
Comments: Fully executed First Amendment to VCA sent (Certified Mail) to RP.

Completed Area Name: PROJECT WIDE
Completed Sub Area Name: Not reported
Completed Document Type: Annual Oversight Cost Estimate
Completed Date: 09/07/2016
Comments: Annual Cost Estimate Letter, dated 09/07/16, sent to RP.

Completed Area Name: PROJECT WIDE
Completed Sub Area Name: Not reported
Completed Document Type: Annual Oversight Cost Estimate
Completed Date: 09/17/2015
Comments: Annual Cost Estimate emailed and mailed to BP.

Completed Area Name: Harrie Cohen Property
Completed Sub Area Name: Not reported
Completed Document Type: Correspondence
Completed Date: 11/18/2009
Comments: Not reported

Completed Area Name: PROJECT WIDE
Completed Sub Area Name: Not reported
Completed Document Type: Land Use Restriction - Release/Rescission

Map ID
Direction
Distance
Elevation

MAP FINDINGS

Site

Database(s)

EDR ID Number
EPA ID Number

ONTARIO METAL RECYCLING (Continued)

S102040373

Completed Date: 02/26/2018
Comments: Both DTSC and the RP signed the LUC Termination document.

Completed Area Name: PROJECT WIDE
Completed Sub Area Name: Not reported
Completed Document Type: Annual Oversight Cost Estimate
Completed Date: 09/07/2017
Comments: Annual cost estimate letter sent 9/7/17.

Completed Area Name: PROJECT WIDE
Completed Sub Area Name: Not reported
Completed Document Type: Land Use Restriction - Release/Rescission
Completed Date: 03/30/2018
Comments: Both DTSC and the RP signed the LUC Termination document.

Future Area Name: Not reported
Future Sub Area Name: Not reported
Future Document Type: Not reported
Future Due Date: Not reported
Schedule Area Name: Not reported
Schedule Sub Area Name: Not reported
Schedule Document Type: Not reported
Schedule Due Date: Not reported
Schedule Revised Date: Not reported

VCP:

Name: ONTARIO METAL RECYCLING
Address: 717 S. TAYLOR AVENUE
City,State,Zip: ONTARIO, CA 91761
Facility ID: 36990004
Site Type: Voluntary Cleanup
Site Type Detail: Voluntary Cleanup
Site Mgmt. Req.: NONE SPECIFIED
Acres: 2
National Priorities List: NO
Cleanup Oversight Agencies: SMBRP
Lead Agency: SMBRP
Lead Agency Description: DTSC - Site Cleanup Program
Project Manager: Johnson Abraham
Supervisor: Shahir Haddad
Division Branch: Southern California Schools & Brownfields Outreach
Site Code: 401293
Assembly: 52
Senate: 20
Special Programs Code: Voluntary Cleanup Program
Status: No Further Action
Status Date: 03/30/2018
Restricted Use: YES
Funding: Responsible Party
Lat/Long: 34.05718 / -117.6386
APN: 1049-212-07, 1049-212-08, 1049-212-09, 1049-212-10, 1049-212-11, 1049-212-12, 10490212-05, 10490212-06
Past Use: RECYCLING - SCRAP METAL
Potential COC: 10002, 10003, 30003, 30018
Confirmed COC: 30018
Potential Description: SOIL
Alias Name: ISAAC COHEN SITE

Map ID
Direction
Distance
Elevation

MAP FINDINGS

Site

Database(s)

EDR ID Number
EPA ID Number

ONTARIO METAL RECYCLING (Continued)

S102040373

Alias Type: Alternate Name
Alias Name: Superior Demolition, Inc.
Alias Type: Alternate Name
Alias Name: 1049-212-07
Alias Type: APN
Alias Name: 1049-212-08
Alias Type: APN
Alias Name: 1049-212-09
Alias Type: APN
Alias Name: 1049-212-10
Alias Type: APN
Alias Name: 1049-212-11
Alias Type: APN
Alias Name: 1049-212-12
Alias Type: APN
Alias Name: 10490212-05
Alias Type: APN
Alias Name: 10490212-06
Alias Type: APN
Alias Name: 110033606346
Alias Type: EPA (FRS #)
Alias Name: 401134
Alias Type: Project Code (Site Code)
Alias Name: 401293
Alias Type: Project Code (Site Code)
Alias Name: 36990004
Alias Type: Envirostor ID Number

Completed Info:

Completed Area Name: Doug Shand Property - 401293
Completed Sub Area Name: Not reported
Completed Document Type: Land Use Restriction
Completed Date: 02/13/2009
Comments: The Property Owner and the Project Manager signed the LUC and forwarded to the County.

Completed Area Name: Doug Shand Property - 401293
Completed Sub Area Name: Not reported
Completed Document Type: Correspondence
Completed Date: 11/09/2007
Comments: Not reported

Completed Area Name: Doug Shand Property - 401293
Completed Sub Area Name: Not reported
Completed Document Type: Correspondence
Completed Date: 02/03/2010
Comments: DTSC requested submittal of the annual Land Use Covenant inspection report.

Completed Area Name: Doug Shand Property - 401293
Completed Sub Area Name: Not reported
Completed Document Type: Land Use Restriction - Site Inspection/Visit
Completed Date: 02/24/2010
Comments: DTSC visited the site and took photographs.

Completed Area Name: Doug Shand Property - 401293
Completed Sub Area Name: Not reported
Completed Document Type: Land Use Restriction - Site Inspection/Visit

Map ID
Direction
Distance
Elevation

MAP FINDINGS

Site

Database(s)

EDR ID Number
EPA ID Number

ONTARIO METAL RECYCLING (Continued)

S102040373

Completed Date: 05/02/2012
Comments: Not reported

Completed Area Name: Harrie Cohen Property
Completed Sub Area Name: Not reported
Completed Document Type: Land Use Restriction - Site Inspection/Visit
Completed Date: 05/02/2012
Comments: Not reported

Completed Area Name: Harrie Cohen Property
Completed Sub Area Name: Not reported
Completed Document Type: Preliminary Endangerment Assessment Report
Completed Date: 01/05/2007
Comments: DTSC issued NFA letter to these parcels.

Completed Area Name: Harrie Cohen Property
Completed Sub Area Name: Not reported
Completed Document Type: Preliminary Endangerment Assessment Workplan
Completed Date: 02/03/2005
Comments: DTSC approved PEA the Workplan.

Completed Area Name: Doug Shand Property - 401293
Completed Sub Area Name: Not reported
Completed Document Type: Preliminary Endangerment Assessment Workplan
Completed Date: 05/18/2007
Comments: Not reported

Completed Area Name: Harrie Cohen Property
Completed Sub Area Name: Not reported
Completed Document Type: Operations and Maintenance Report
Completed Date: 02/25/2008
Comments: The owner indicated that no changes had been made to the property within the last one year.

Completed Area Name: Doug Shand Property - 401293
Completed Sub Area Name: Not reported
Completed Document Type: Preliminary Endangerment Assessment Report
Completed Date: 02/18/2009
Comments: DTSC completed review of the PEA. DTSC determined that NFA is needed if a deed restriction is placed on the property. A Land Use Covenant restricting certain activities at the site has been recorded with the County of San Bernardino. Therefore, DTSC issued a NFA letter.

Completed Area Name: Harrie Cohen Property
Completed Sub Area Name: Not reported
Completed Document Type: Operations and Maintenance Report
Completed Date: 01/10/2009
Comments: Not reported

Completed Area Name: Doug Shand Property - 401293
Completed Sub Area Name: Not reported
Completed Document Type: Preliminary Endangerment Assessment Workplan
Completed Date: 04/16/2008
Comments: Not reported

Completed Area Name: Doug Shand Property - 401293
Completed Sub Area Name: Not reported

Map ID
Direction
Distance
Elevation

MAP FINDINGS

Site

Database(s)

EDR ID Number
EPA ID Number

ONTARIO METAL RECYCLING (Continued)

S102040373

Completed Document Type: *Correspondence - Received

Completed Date: 08/12/2008

Comments: Not reported

Completed Area Name: Doug Shand Property - 401293

Completed Sub Area Name: Not reported

Completed Document Type: Operations and Maintenance Report

Completed Date: 02/24/2010

Comments: The new owner submitted the information for the ownership change and site inspection report.

Completed Area Name: Harrie Cohen Property

Completed Sub Area Name: Not reported

Completed Document Type: Operations and Maintenance Report

Completed Date: 02/24/2010

Comments: Not reported

Completed Area Name: Doug Shand Property - 401293

Completed Sub Area Name: Not reported

Completed Document Type: *Correspondence - Received

Completed Date: 02/17/2010

Comments: Not reported

Completed Area Name: Doug Shand Property - 401293

Completed Sub Area Name: Not reported

Completed Document Type: *Correspondence - Received

Completed Date: 02/24/2010

Comments: Not reported

Completed Area Name: Doug Shand Property - 401293

Completed Sub Area Name: Not reported

Completed Document Type: Operations and Maintenance Report

Completed Date: 02/25/2011

Comments: Not reported

Completed Area Name: Harrie Cohen Property

Completed Sub Area Name: Not reported

Completed Document Type: Operations and Maintenance Report

Completed Date: 02/25/2011

Comments: Not reported

Completed Area Name: Doug Shand Property - 401293

Completed Sub Area Name: Not reported

Completed Document Type: Operations and Maintenance Report

Completed Date: 05/03/2012

Comments: Not reported

Completed Area Name: Harrie Cohen Property

Completed Sub Area Name: Not reported

Completed Document Type: Operations and Maintenance Report

Completed Date: 05/03/2012

Comments: Not reported

Completed Area Name: Doug Shand Property - 401293

Completed Sub Area Name: Not reported

Completed Document Type: Operations and Maintenance Report

Completed Date: 01/23/2014

Map ID
Direction
Distance
Elevation

MAP FINDINGS

Site

Database(s)

EDR ID Number
EPA ID Number

ONTARIO METAL RECYCLING (Continued)

S102040373

Comments: Not reported

Completed Area Name: Harrie Cohen Property
Completed Sub Area Name: Not reported
Completed Document Type: Operations and Maintenance Report
Completed Date: 03/22/2013
Comments: Not reported

Completed Area Name: Harrie Cohen Property
Completed Sub Area Name: Not reported
Completed Document Type: Operations and Maintenance Report
Completed Date: 02/06/2014
Comments: Not reported

Completed Area Name: Doug Shand Property - 401293
Completed Sub Area Name: Not reported
Completed Document Type: Land Use Restriction Monitoring Report
Completed Date: 03/17/2015
Comments: Not reported

Completed Area Name: Harrie Cohen Property
Completed Sub Area Name: Not reported
Completed Document Type: Land Use Restriction Monitoring Report
Completed Date: 03/17/2015
Comments: Not reported

Completed Area Name: Harrie Cohen Property
Completed Sub Area Name: Not reported
Completed Document Type: Land Use Restriction Monitoring Report
Completed Date: 03/28/2016
Comments: Not reported

Completed Area Name: PROJECT WIDE
Completed Sub Area Name: Not reported
Completed Document Type: Land Use Restriction Monitoring Report
Completed Date: 05/17/2017
Comments: Not reported

Completed Area Name: Doug Shand Property - 401293
Completed Sub Area Name: Not reported
Completed Document Type: Technical Workplan
Completed Date: 10/14/2014
Comments: Not reported

Completed Area Name: Doug Shand Property - 401293
Completed Sub Area Name: Not reported
Completed Document Type: Technical Report
Completed Date: 11/20/2014
Comments: Not reported

Completed Area Name: PROJECT WIDE
Completed Sub Area Name: Not reported
Completed Document Type: Technical Workplan
Completed Date: 08/10/2017
Comments: DTSC conditionally approved the Sampling Plan.

Completed Area Name: PROJECT WIDE

Map ID
Direction
Distance
Elevation

MAP FINDINGS

Site

Database(s)

EDR ID Number
EPA ID Number

ONTARIO METAL RECYCLING (Continued)

S102040373

Completed Sub Area Name: Not reported
Completed Document Type: Soils Management Plan
Completed Date: 01/19/2018
Comments: Not reported

Completed Area Name: PROJECT WIDE
Completed Sub Area Name: Not reported
Completed Document Type: Fieldwork
Completed Date: 10/17/2017
Comments: Not reported

Completed Area Name: PROJECT WIDE
Completed Sub Area Name: Not reported
Completed Document Type: Soils Management Plan
Completed Date: 10/10/2017
Comments: Not reported

Completed Area Name: Harrie Cohen Property
Completed Sub Area Name: Not reported
Completed Document Type: Amendment - Order/Agreement
Completed Date: 09/09/2005
Comments: Not reported

Completed Area Name: Doug Shand Property - 401293
Completed Sub Area Name: Not reported
Completed Document Type: Standard Voluntary Agreement
Completed Date: 09/28/2006
Comments: Not reported

Completed Area Name: Doug Shand Property - 401293
Completed Sub Area Name: Not reported
Completed Document Type: Correspondence
Completed Date: 11/18/2009
Comments: Not reported

Completed Area Name: Doug Shand Property - 401293
Completed Sub Area Name: Not reported
Completed Document Type: Letter - Demand
Completed Date: 10/12/2010
Comments: First Cost Recovery Collection letter sent.

Completed Area Name: Harrie Cohen Property
Completed Sub Area Name: Not reported
Completed Document Type: Standard Voluntary Agreement
Completed Date: 03/29/2004
Comments: On March 29, 2004, DTSC and the Project Proponent signed a Voluntary Cleanup Agreement (VCA) for conducting a PEA for further evaluation of the site.

Completed Area Name: Harrie Cohen Property
Completed Sub Area Name: Not reported
Completed Document Type: Land Use Restriction
Completed Date: 12/01/2006
Comments: Not reported

Completed Area Name: Harrie Cohen Property
Completed Sub Area Name: Not reported

Map ID
Direction
Distance
Elevation

MAP FINDINGS

Site

Database(s)

EDR ID Number
EPA ID Number

ONTARIO METAL RECYCLING (Continued)

S102040373

Completed Document Type: Land Use Restriction - Site Inspection/Visit
Completed Date: 02/19/2008
Comments: DTSC staff visited the site and prepared a report. No changes to the property have been noted.

Completed Area Name: Harrie Cohen Property
Completed Sub Area Name: Not reported
Completed Document Type: Correspondence
Completed Date: 11/09/2007
Comments: DTSC sent the cost estimate for the upcoming year.

Completed Area Name: Doug Shand Property - 401293
Completed Sub Area Name: Not reported
Completed Document Type: Correspondence
Completed Date: 11/09/2007
Comments: DTSC sent the cost estimate for the upcoming year.

Completed Area Name: Doug Shand Property - 401293
Completed Sub Area Name: Not reported
Completed Document Type: Correspondence
Completed Date: 02/20/2008
Comments: Letter to RP informing RP to continue investigation of the site under the Voluntary Cleanup Agreement and requesting that RP commence implementation of the field work.

Completed Area Name: Harrie Cohen Property
Completed Sub Area Name: Not reported
Completed Document Type: Correspondence
Completed Date: 08/05/2008
Comments: RP accepted to pay the total amount as installments of \$500.00 on the 25th of each month until he pays the full amount.

Completed Area Name: Harrie Cohen Property
Completed Sub Area Name: Not reported
Completed Document Type: Land Use Restriction - Site Inspection/Visit
Completed Date: 01/28/2009
Comments: DTSC staff visited the site, met with the RP and taken photographs.

Completed Area Name: Doug Shand Property - 401293
Completed Sub Area Name: Not reported
Completed Document Type: Letter - Demand
Completed Date: 06/03/2010
Comments: Not reported

Completed Area Name: Doug Shand Property - 401293
Completed Sub Area Name: Not reported
Completed Document Type: Letter - Demand
Completed Date: 12/20/2010
Comments: Final Collection letter sent by certified mail.

Completed Area Name: PROJECT WIDE
Completed Sub Area Name: Not reported
Completed Document Type: Correspondence
Completed Date: 03/16/2011
Comments: Not reported

Completed Area Name: Doug Shand Property - 401293

Map ID
Direction
Distance
Elevation

MAP FINDINGS

Site

Database(s)

EDR ID Number
EPA ID Number

ONTARIO METAL RECYCLING (Continued)

S102040373

Completed Sub Area Name: Not reported
Completed Document Type: Letter - Demand
Completed Date: 11/16/2010
Comments: Second Collection letter sent certified mail.

Completed Area Name: Doug Shand Property - 401293
Completed Sub Area Name: Not reported
Completed Document Type: Land Use Restriction - Site Inspection/Visit
Completed Date: 02/23/2011
Comments: Not reported

Completed Area Name: Harrie Cohen Property
Completed Sub Area Name: Not reported
Completed Document Type: Land Use Restriction - Site Inspection/Visit
Completed Date: 02/23/2011
Comments: Not reported

Completed Area Name: Doug Shand Property - 401293
Completed Sub Area Name: Not reported
Completed Document Type: Correspondence
Completed Date: 01/12/2012
Comments: Not reported

Completed Area Name: Harrie Cohen Property
Completed Sub Area Name: Not reported
Completed Document Type: Correspondence
Completed Date: 01/12/2012
Comments: The letter mailed to the RP.

Completed Area Name: Doug Shand Property - 401293
Completed Sub Area Name: Not reported
Completed Document Type: Letter - Demand
Completed Date: 07/10/2012
Comments: Reminder letter sent for unpaid past due invoices.

Completed Area Name: Doug Shand Property - 401293
Completed Sub Area Name: Not reported
Completed Document Type: Correspondence
Completed Date: 03/06/2012
Comments: DTSC sent the notice of violation of the recorded LUC.

Completed Area Name: Doug Shand Property - 401293
Completed Sub Area Name: Not reported
Completed Document Type: Letter - Demand
Completed Date: 08/10/2012
Comments: 2nd Collection Letter sent by certified mail.

Completed Area Name: Doug Shand Property - 401293
Completed Sub Area Name: Not reported
Completed Document Type: Letter - Demand
Completed Date: 09/12/2012
Comments: A final demand letter was sent by certified mail.

Completed Area Name: Doug Shand Property - 401293
Completed Sub Area Name: Not reported
Completed Document Type: Land Use Restriction - Site Inspection/Visit
Completed Date: 01/23/2014

Map ID
Direction
Distance
Elevation

MAP FINDINGS

Site

Database(s)

EDR ID Number
EPA ID Number

ONTARIO METAL RECYCLING (Continued)

S102040373

Comments: Not reported

Completed Area Name: Doug Shand Property - 401293
Completed Sub Area Name: Not reported
Completed Document Type: * Land Use Restriction Monitoring Report
Completed Date: 03/22/2013
Comments: Not reported

Completed Area Name: Harrie Cohen Property
Completed Sub Area Name: Not reported
Completed Document Type: Land Use Restriction - Site Inspection/Visit
Completed Date: 01/23/2014
Comments: Not reported

Completed Area Name: Harrie Cohen Property
Completed Sub Area Name: Not reported
Completed Document Type: Land Use Restriction - Site Inspection/Visit
Completed Date: 03/22/2013
Comments: Not reported

Completed Area Name: Harrie Cohen Property
Completed Sub Area Name: Not reported
Completed Document Type: Correspondence
Completed Date: 11/30/2013
Comments: Not reported

Completed Area Name: Doug Shand Property - 401293
Completed Sub Area Name: Not reported
Completed Document Type: Correspondence
Completed Date: 11/30/2012
Comments: Not reported

Completed Area Name: Doug Shand Property - 401293
Completed Sub Area Name: Not reported
Completed Document Type: Correspondence
Completed Date: 01/07/2009
Comments: Not reported

Completed Area Name: Harrie Cohen Property
Completed Sub Area Name: Not reported
Completed Document Type: Correspondence
Completed Date: 11/09/2007
Comments: Not reported

Completed Area Name: Harrie Cohen Property
Completed Sub Area Name: Not reported
Completed Document Type: Land Use Restriction - Site Inspection/Visit
Completed Date: 02/24/2010
Comments: DTSC visited the site and took photographs.

Completed Area Name: Doug Shand Property - 401293
Completed Sub Area Name: Not reported
Completed Document Type: Annual Oversight Cost Estimate
Completed Date: 08/26/2014
Comments: Not reported

Completed Area Name: Harrie Cohen Property

Map ID
Direction
Distance
Elevation

MAP FINDINGS

Site

Database(s)

EDR ID Number
EPA ID Number

ONTARIO METAL RECYCLING (Continued)

S102040373

Completed Sub Area Name: Not reported
Completed Document Type: Annual Oversight Cost Estimate
Completed Date: 08/26/2014
Comments: Not reported

Completed Area Name: Doug Shand Property - 401293
Completed Sub Area Name: Not reported
Completed Document Type: Amendment - Order/Agreement
Completed Date: 10/02/2014
Comments: Fully executed First Amendment to VCA sent (Certified Mail) to RP.

Completed Area Name: PROJECT WIDE
Completed Sub Area Name: Not reported
Completed Document Type: Annual Oversight Cost Estimate
Completed Date: 09/07/2016
Comments: Annual Cost Estimate Letter, dated 09/07/16, sent to RP.

Completed Area Name: PROJECT WIDE
Completed Sub Area Name: Not reported
Completed Document Type: Annual Oversight Cost Estimate
Completed Date: 09/17/2015
Comments: Annual Cost Estimate emailed and mailed to BP.

Completed Area Name: Harrie Cohen Property
Completed Sub Area Name: Not reported
Completed Document Type: Correspondence
Completed Date: 11/18/2009
Comments: Not reported

Completed Area Name: PROJECT WIDE
Completed Sub Area Name: Not reported
Completed Document Type: Land Use Restriction - Release/Rescission
Completed Date: 02/26/2018
Comments: Both DTSC and the RP signed the LUC Termination document.

Completed Area Name: PROJECT WIDE
Completed Sub Area Name: Not reported
Completed Document Type: Annual Oversight Cost Estimate
Completed Date: 09/07/2017
Comments: Annual cost estimate letter sent 9/7/17.

Completed Area Name: PROJECT WIDE
Completed Sub Area Name: Not reported
Completed Document Type: Land Use Restriction - Release/Rescission
Completed Date: 03/30/2018
Comments: Both DTSC and the RP signed the LUC Termination document.

Future Area Name: Not reported
Future Sub Area Name: Not reported
Future Document Type: Not reported
Future Due Date: Not reported
Schedule Area Name: Not reported
Schedule Sub Area Name: Not reported
Schedule Document Type: Not reported
Schedule Due Date: Not reported
Schedule Revised Date: Not reported

Map ID
Direction
Distance
Elevation

MAP FINDINGS

Site

Database(s)

EDR ID Number
EPA ID Number

ONTARIO METAL RECYCLING (Continued)

S102040373

WDS:

Name: ONTARIO METAL RECYCLING
Address: 717 S TAYLOR AVE
City: ONTARIO
Facility ID: Santa Ana River 36I002475
Facility Type: Industrial - Facility that treats and/or disposes of liquid or semisolid wastes from any servicing, producing, manufacturing or processing operation of whatever nature, including mining, gravel washing, geothermal operations, air conditioning, ship building and repairing, oil production, storage and disposal operations, water pumping.
Facility Status: Active - Any facility with a continuous or seasonal discharge that is under Waste Discharge Requirements.
NPDES Number: CAS000001 The 1st 2 characters designate the state. The remaining 7 are assigned by the Regional Board
Subregion: 8
Facility Telephone: 7149830655
Facility Contact: HARRIE COHEN
Agency Name: COHEN HARRIE B
Agency Address: 717 S. TAYLOR AVE.
Agency City,St,Zip: ONTARIO 91761
Agency Contact: HARRIE COHEN
Agency Telephone: 7149830655
Agency Type: Private
SIC Code: 0
SIC Code 2: Not reported
Primary Waste Type: Not reported
Primary Waste: Not reported
Waste Type2: Not reported
Waste2: Not reported
Primary Waste Type: Not reported
Secondary Waste: Not reported
Secondary Waste Type: Not reported
Design Flow: 0
Baseline Flow: 0
Reclamation: Not reported
POTW: Not reported
Treat To Water: Minor Threat to Water Quality. A violation of a regional board order should cause a relatively minor impairment of beneficial uses compared to a major or minor threat. Not: All nurds without a TTWQ will be considered a minor threat to water quality unless coded at a higher Level. A Zero (0) may be used to code those NURDS that are found to represent no threat to water quality.
Complexity: Category C - Facilities having no waste treatment systems, such as cooling water dischargers or those who must comply through best management practices, facilities with passive waste treatment and disposal systems, such as septic systems with subsurface disposal, or dischargers having waste storage systems with land disposal such as dairy waste ponds.

CIWQS:

Name: ONTARIO METAL RECYCLING
Address: 717 S TAYLOR AVE
City,State,Zip: ONTARIO, CA 91761
Agency: Cohen, Harrie B
Agency Address: 717 S Taylor Ave, Ontario, CA 91761

Map ID
 Direction
 Distance
 Elevation

MAP FINDINGS

Site

Database(s)

EDR ID Number
 EPA ID Number

ONTARIO METAL RECYCLING (Continued)

S102040373

Place/Project Type: Industrial - Scrap and Waste Materials
 SIC/NAICS: 5093
 Region: 8
 Program: INDSTW
 Regulatory Measure Status: Terminated
 Regulatory Measure Type: Storm water industrial
 Order Number: 2014-0057-DWQ
 WDID: 8 36I002475
 NPDES Number: CAS000001
 Adoption Date: Not reported
 Effective Date: 03/31/1992
 Termination Date: 09/09/2004
 Expiration/Review Date: Not reported
 Design Flow: Not reported
 Major/Minor: Not reported
 Complexity: Not reported
 TTWQ: Not reported
 Enforcement Actions within 5 years: 0
 Violations within 5 years: 0
 Latitude: 34.05671
 Longitude: -117.63901

X207
South
1/4-1/2
0.268 mi.
1417 ft.

COHEN ISAAC & SON INC
717 S TAYLOR
ONTARIO, CA 91761
Site 8 of 8 in cluster X

SEMS-ARCHIVE **1000206554**
RCRA-SQG **CAD052851078**
FINDS
ECHO

Relative:
Lower
Actual:
955 ft.

SEMS Archive:
 Site ID: 0901428
 EPA ID: CAD052851078
 Name: COHEN ISAAC & SON INC
 Address: 717 S TAYLOR
 Address 2: Not reported
 City,State,Zip: ONTARIO, CA 91761
 Cong District: 35
 FIPS Code: 06071
 FF: N
 NPL: Not on the NPL
 Non NPL Status: NFRAP-Site does not qualify for the NPL based on existing information

SEMS Archive Detail:

Region: 09
 Site ID: 0901428
 EPA ID: CAD052851078
 Site Name: COHEN ISAAC & SON INC
 NPL: N
 FF: N
 OU: 00
 Action Code: VS
 Action Name: ARCH SITE
 SEQ: 1
 Start Date: Not reported
 Finish Date: 1990-03-23 05:00:00
 Qual: Not reported
 Current Action Lead: EPA Perf In-Hse

Region: 09

Map ID
Direction
Distance
Elevation

MAP FINDINGS

Site

Database(s)

EDR ID Number
EPA ID Number

COHEN ISAAC & SON INC (Continued)

1000206554

Site ID: 0901428
EPA ID: CAD052851078
Site Name: COHEN ISAAC & SON INC
NPL: N
FF: N
OU: 00
Action Code: SI
Action Name: SI
SEQ: 1
Start Date: Not reported
Finish Date: 1990-03-23 05:00:00
Qual: N
Current Action Lead: EPA Perf

Region: 09
Site ID: 0901428
EPA ID: CAD052851078
Site Name: COHEN ISAAC & SON INC
NPL: N
FF: N
OU: 00
Action Code: DS
Action Name: DISCVRY
SEQ: 1
Start Date: 1980-07-01 04:00:00
Finish Date: 1980-07-01 04:00:00
Qual: Not reported
Current Action Lead: EPA Perf

Region: 09
Site ID: 0901428
EPA ID: CAD052851078
Site Name: COHEN ISAAC & SON INC
NPL: N
FF: N
OU: 00
Action Code: PA
Action Name: PA
SEQ: 1
Start Date: Not reported
Finish Date: 1989-01-18 05:00:00
Qual: L
Current Action Lead: EPA Perf

Region: 09
Site ID: 0901428
EPA ID: CAD052851078
Site Name: COHEN ISAAC & SON INC
NPL: N
FF: N
OU: 00
Action Code: PA
Action Name: PA
SEQ: 2
Start Date: 1985-02-01 06:00:00
Finish Date: 1985-05-01 05:00:00
Qual: L

Map ID
Direction
Distance
Elevation

MAP FINDINGS

Site

Database(s)

EDR ID Number
EPA ID Number

COHEN ISAAC & SON INC (Continued)

1000206554

Current Action Lead: St Perf

RCRA-SQG:

Date Form Received by Agency:	1996-09-01 00:00:00.0
Handler Name:	COHEN ISAAC & SON
Handler Address:	717 S TAYLOR
Handler City,State,Zip:	ONTARIO, CA 91761
EPA ID:	CAD052851078
Contact Name:	Not reported
Contact Address:	Not reported
Contact City,State,Zip:	Not reported
Contact Telephone:	Not reported
Contact Fax:	Not reported
Contact Email:	Not reported
Contact Title:	Not reported
EPA Region:	09
Land Type:	Not reported
Federal Waste Generator Description:	Small Quantity Generator
Non-Notifier:	Not reported
Biennial Report Cycle:	Not reported
Accessibility:	Not reported
Active Site Indicator:	Handler Activities
State District Owner:	CA
State District:	4
Mailing Address:	S TAYLOR
Mailing City,State,Zip:	ONTARIO, CA 91761
Owner Name:	ISAAC & HARRIE COHEN
Owner Type:	Private
Operator Name:	NOT REQUIRED
Operator Type:	Private
Short-Term Generator Activity:	No
Importer Activity:	No
Mixed Waste Generator:	No
Transporter Activity:	No
Transfer Facility Activity:	No
Recycler Activity with Storage:	No
Small Quantity On-Site Burner Exemption:	No
Smelting Melting and Refining Furnace Exemption:	No
Underground Injection Control:	No
Off-Site Waste Receipt:	No
Universal Waste Indicator:	No
Universal Waste Destination Facility:	No
Federal Universal Waste:	No
Active Site Fed-Reg Treatment Storage and Disposal Facility:	Not reported
Active Site Converter Treatment storage and Disposal Facility:	Not reported
Active Site State-Reg Treatment Storage and Disposal Facility:	Not reported
Active Site State-Reg Handler:	---
Federal Facility Indicator:	Not reported
Hazardous Secondary Material Indicator:	NN
Sub-Part K Indicator:	Not reported
Commercial TSD Indicator:	No
Treatment Storage and Disposal Type:	Not reported
2018 GPRA Permit Baseline:	Not on the Baseline
2018 GPRA Renewals Baseline:	Not on the Baseline
Permit Renewals Workload Universe:	Not reported
Permit Workload Universe:	Not reported

Map ID
Direction
Distance
Elevation

MAP FINDINGS

Site

Database(s)

EDR ID Number
EPA ID Number

COHEN ISAAC & SON INC (Continued)

1000206554

Permit Progress Universe:	Not reported
Post-Closure Workload Universe:	Not reported
Closure Workload Universe:	Not reported
202 GPRA Corrective Action Baseline:	No
Corrective Action Workload Universe:	No
Subject to Corrective Action Universe:	No
Non-TSDFs Where RCRA CA has Been Imposed Universe:	No
TSDFs Potentially Subject to CA Under 3004 (u)/(v) Universe:	No
TSDFs Only Subject to CA under Discretionary Auth Universe:	No
Corrective Action Priority Ranking:	No NCAPS ranking
Environmental Control Indicator:	No
Institutional Control Indicator:	No
Human Exposure Controls Indicator:	N/A
Groundwater Controls Indicator:	N/A
Operating TSDF Universe:	Not reported
Full Enforcement Universe:	Not reported
Significant Non-Complier Universe:	No
Unaddressed Significant Non-Complier Universe:	No
Addressed Significant Non-Complier Universe:	No
Significant Non-Complier With a Compliance Schedule Universe:	No
Financial Assurance Required:	Not reported
Handler Date of Last Change:	2000-09-15 17:29:17.0
Recognized Trader-Importer:	No
Recognized Trader-Exporter:	No
Importer of Spent Lead Acid Batteries:	No
Exporter of Spent Lead Acid Batteries:	No
Recycler Activity Without Storage:	Not reported
Manifest Broker:	Not reported
Sub-Part P Indicator:	Not reported

Handler - Owner Operator:

Owner/Operator Indicator:	Operator
Owner/Operator Name:	NOT REQUIRED
Legal Status:	Private
Date Became Current:	Not reported
Date Ended Current:	Not reported
Owner/Operator Address:	NOT REQUIRED
Owner/Operator City,State,Zip:	NOT REQUIRED, ME 99999
Owner/Operator Telephone:	415-555-1212
Owner/Operator Telephone Ext:	Not reported
Owner/Operator Fax:	Not reported
Owner/Operator Email:	Not reported

Owner/Operator Indicator:	Owner
Owner/Operator Name:	ISAAC & HARRIE COHEN
Legal Status:	Private
Date Became Current:	Not reported
Date Ended Current:	Not reported
Owner/Operator Address:	NOT REQUIRED
Owner/Operator City,State,Zip:	NOT REQUIRED, ME 99999
Owner/Operator Telephone:	415-555-1212
Owner/Operator Telephone Ext:	Not reported
Owner/Operator Fax:	Not reported
Owner/Operator Email:	Not reported

Map ID
Direction
Distance
Elevation

MAP FINDINGS

Site

Database(s)

EDR ID Number
EPA ID Number

COHEN ISAAC & SON INC (Continued)

1000206554

Historic Generators:

Receive Date: 1996-09-01 00:00:00.0
Handler Name: COHEN ISAAC & SON
Federal Waste Generator Description: Small Quantity Generator
State District Owner: CA
Large Quantity Handler of Universal Waste: No
Recognized Trader Importer: No
Recognized Trader Exporter: No
Spent Lead Acid Battery Importer: No
Spent Lead Acid Battery Exporter: No
Current Record: Yes
Non Storage Recycler Activity: Not reported
Electronic Manifest Broker: Not reported

List of NAICS Codes and Descriptions:

NAICS Code: 42193
NAICS Description: RECYCLABLE MATERIAL WHOLESALERS

Facility Has Received Notices of Violations:

Violations: No Violations Found

Evaluation Action Summary:

Evaluations: No Evaluations Found

FINDS:

Registry ID: 110002649135

Click Here:

Environmental Interest/Information System:

California Department of Toxic Substances Control EnviroStor System (DTSC-EnviroStor) is an online search and Geographic Information System (GIS) tool for identifying sites that have known contamination or sites for which there may be reasons to investigate further. The EnviroStor database includes the following site types: Federal Superfund sites (National Priorities List (NPL)); State Response, including Military Facilities and State Superfund; Voluntary Cleanup; and School sites.

RCRAInfo is a national information system that supports the Resource Conservation and Recovery Act (RCRA) program through the tracking of events and activities related to facilities that generate, transport, and treat, store, or dispose of hazardous waste. RCRAInfo allows RCRA program staff to track the notification, permit, compliance, and corrective action activities required under RCRA.

[Click this hyperlink](#) while viewing on your computer to access additional FINDS: detail in the EDR Site Report.

ECHO:

Envid: 1000206554
Registry ID: 110002649135
DFR URL: <http://echo.epa.gov/detailed-facility-report?fid=110002649135>
Name: COHEN ISAAC & SON
Address: 717 S TAYLOR
City,State,Zip: ONTARIO, CA 91761

Map ID
Direction
Distance
Elevation

MAP FINDINGS

Site

Database(s)

EDR ID Number
EPA ID Number

Z208
SSE
1/4-1/2
0.284 mi.
1498 ft.

ALGER MANUFACTURING COMPANY, INC.
724 SOUTH BON VIEW AVENUE
ONTARIO, CA 91761

SEMS-ARCHIVE 1015732744
RCRA-SQG CAD051980191

Site 2 of 5 in cluster Z

Relative:
Lower
Actual:
953 ft.

SEMS Archive:
Site ID: 0901423
EPA ID: CAD051980191
Name: ALGER MFG CO
Address: 724 S BON VIEW AVE
Address 2: Not reported
City,State,Zip: ONTARIO, CA 91761
Cong District: 36
FIPS Code: 06071
FF: N
NPL: Not on the NPL
Non NPL Status: NFRAP-Site does not qualify for the NPL based on existing information

SEMS Archive Detail:

Region: 09
Site ID: 0901423
EPA ID: CAD051980191
Site Name: ALGER MFG CO
NPL: N
FF: N
OU: 00
Action Code: VS
Action Name: ARCH SITE
SEQ: 1
Start Date: Not reported
Finish Date: 1988-11-01 05:00:00
Qual: Not reported
Current Action Lead: EPA Perf In-Hse

Region: 09
Site ID: 0901423
EPA ID: CAD051980191
Site Name: ALGER MFG CO
NPL: N
FF: N
OU: 00
Action Code: PA
Action Name: PA
SEQ: 1
Start Date: Not reported
Finish Date: 1988-11-01 05:00:00
Qual: N
Current Action Lead: EPA Perf

Region: 09
Site ID: 0901423
EPA ID: CAD051980191
Site Name: ALGER MFG CO
NPL: N
FF: N
OU: 00
Action Code: PA
Action Name: PA
SEQ: 2

Map ID
Direction
Distance
Elevation

MAP FINDINGS

Site

Database(s)

EDR ID Number
EPA ID Number

ALGER MANUFACTURING COMPANY, INC. (Continued)

1015732744

Start Date: 1984-08-01 05:00:00
Finish Date: 1985-05-01 05:00:00
Qual: L
Current Action Lead: St Perf

Region: 09
Site ID: 0901423
EPA ID: CAD051980191
Site Name: ALGER MFG CO
NPL: N
FF: N
OU: 00
Action Code: DS
Action Name: DISCVRY
SEQ: 1
Start Date: 1984-08-01 05:00:00
Finish Date: 1984-08-01 05:00:00
Qual: Not reported
Current Action Lead: St Perf

RCRA-SQG:

Date Form Received by Agency: 2002-02-28 00:00:00
Handler Name: ALGER MANUFACTURING COMPANY, INC.
Handler Address: 724 SOUTH BON VIEW AVENUE
Handler City,State,Zip: ONTARIO, CA 91761
EPA ID: CAD051980191
Contact Name: DAN HANKLA
Contact Address: Not reported
Contact City,State,Zip: Not reported
Contact Telephone: 909-986-4591
Contact Fax: Not reported
Contact Email: DANNY@ALGER1.COM
Contact Title: Not reported
EPA Region: 09
Land Type: Private
Federal Waste Generator Description: Small Quantity Generator
Non-Notifier: Not reported
Biennial Report Cycle: Not reported
Accessibility: Not reported
Active Site Indicator: Handler Activities
State District Owner: Not reported
State District: Not reported
Mailing Address: SOUTH BON VIEW AVENUE
Mailing City,State,Zip: ONTARIO, CA 91761
Owner Name: Not reported
Owner Type: Not reported
Operator Name: Not reported
Operator Type: Not reported
Short-Term Generator Activity: No
Importer Activity: No
Mixed Waste Generator: No
Transporter Activity: No
Transfer Facility Activity: No
Recycler Activity with Storage: No
Small Quantity On-Site Burner Exemption: No
Smelting Melting and Refining Furnace Exemption: No

Map ID
Direction
Distance
Elevation

MAP FINDINGS

Site

Database(s)

EDR ID Number
EPA ID Number

ALGER MANUFACTURING COMPANY, INC. (Continued)

1015732744

Underground Injection Control:	No
Off-Site Waste Receipt:	No
Universal Waste Indicator:	No
Universal Waste Destination Facility:	No
Federal Universal Waste:	No
Active Site Fed-Reg Treatment Storage and Disposal Facility:	Not reported
Active Site Converter Treatment storage and Disposal Facility:	Not reported
Active Site State-Reg Treatment Storage and Disposal Facility:	Not reported
Active Site State-Reg Handler:	---
Federal Facility Indicator:	Not reported
Hazardous Secondary Material Indicator:	NN
Sub-Part K Indicator:	Not reported
Commercial TSD Indicator:	No
Treatment Storage and Disposal Type:	Not reported
2018 GPRA Permit Baseline:	Not on the Baseline
2018 GPRA Renewals Baseline:	Not on the Baseline
Permit Renewals Workload Universe:	Not reported
Permit Workload Universe:	Not reported
Permit Progress Universe:	Not reported
Post-Closure Workload Universe:	Not reported
Closure Workload Universe:	Not reported
202 GPRA Corrective Action Baseline:	No
Corrective Action Workload Universe:	No
Subject to Corrective Action Universe:	No
Non-TSDFs Where RCRA CA has Been Imposed Universe:	No
TSDFs Potentially Subject to CA Under 3004 (u)/(v) Universe:	No
TSDFs Only Subject to CA under Discretionary Auth Universe:	No
Corrective Action Priority Ranking:	No NCAPS ranking
Environmental Control Indicator:	No
Institutional Control Indicator:	No
Human Exposure Controls Indicator:	N/A
Groundwater Controls Indicator:	N/A
Operating TSDF Universe:	Not reported
Full Enforcement Universe:	Not reported
Significant Non-Complier Universe:	No
Unaddressed Significant Non-Complier Universe:	No
Addressed Significant Non-Complier Universe:	No
Significant Non-Complier With a Compliance Schedule Universe:	No
Financial Assurance Required:	Not reported
Handler Date of Last Change:	2006-09-05 00:00:00.0
Recognized Trader-Importer:	No
Recognized Trader-Exporter:	No
Importer of Spent Lead Acid Batteries:	No
Exporter of Spent Lead Acid Batteries:	No
Recycler Activity Without Storage:	Not reported
Manifest Broker:	Not reported
Sub-Part P Indicator:	Not reported

Biennial: List of Years

Year: 2001

[Click Here for Biennial Reporting System Data:](#)

Hazardous Waste Summary:

Waste Code: D039
Waste Description: TETRACHLOROETHYLENE

Map ID
Direction
Distance
Elevation

MAP FINDINGS

Site

Database(s)

EDR ID Number
EPA ID Number

ALGER MANUFACTURING COMPANY, INC. (Continued)

1015732744

Handler - Owner Operator:

Owner/Operator Indicator: Operator
Owner/Operator Name: NOT REQUIRED
Legal Status: Private
Date Became Current: Not reported
Date Ended Current: Not reported
Owner/Operator Address: NOT REQUIRED
Owner/Operator City,State,Zip: NOT REQUIRED, ME 99999
Owner/Operator Telephone: 415-555-1212
Owner/Operator Telephone Ext: Not reported
Owner/Operator Fax: Not reported
Owner/Operator Email: Not reported

Owner/Operator Indicator: Owner
Owner/Operator Name: NOT REQUIRED
Legal Status: Private
Date Became Current: Not reported
Date Ended Current: Not reported
Owner/Operator Address: NOT REQUIRED
Owner/Operator City,State,Zip: NOT REQUIRED, ME 99999
Owner/Operator Telephone: 415-555-1212
Owner/Operator Telephone Ext: Not reported
Owner/Operator Fax: Not reported
Owner/Operator Email: Not reported

Historic Generators:

Receive Date: 1996-09-01 00:00:00.0
Handler Name: ALGER MFG CO
Federal Waste Generator Description: Small Quantity Generator
State District Owner: CA
Large Quantity Handler of Universal Waste: No
Recognized Trader Importer: No
Recognized Trader Exporter: No
Spent Lead Acid Battery Importer: No
Spent Lead Acid Battery Exporter: No
Current Record: No
Non Storage Recycler Activity: Not reported
Electronic Manifest Broker: Not reported

Receive Date: 2002-02-28 00:00:00.0
Handler Name: ALGER MANUFACTURING COMPANY, INC.
Federal Waste Generator Description: Small Quantity Generator
State District Owner: Not reported
Large Quantity Handler of Universal Waste: No
Recognized Trader Importer: No
Recognized Trader Exporter: No
Spent Lead Acid Battery Importer: No
Spent Lead Acid Battery Exporter: No
Current Record: Yes
Non Storage Recycler Activity: Not reported
Electronic Manifest Broker: Not reported

Receive Date: 1980-08-11 00:00:00.0
Handler Name: ALGER MFG CO
Federal Waste Generator Description: Not a generator, verified
State District Owner: CA

Map ID
Direction
Distance
Elevation

MAP FINDINGS

Site

Database(s)

EDR ID Number
EPA ID Number

ALGER MANUFACTURING COMPANY, INC. (Continued)

1015732744

Large Quantity Handler of Universal Waste: No
Recognized Trader Importer: No
Recognized Trader Exporter: No
Spent Lead Acid Battery Importer: No
Spent Lead Acid Battery Exporter: No
Current Record: No
Non Storage Recycler Activity: Not reported
Electronic Manifest Broker: Not reported

Receive Date: 2002-02-28 00:00:00.0
Handler Name: ALGER MANUFACTURING COMPANY, INC.
Federal Waste Generator Description: Large Quantity Generator
State District Owner: Not reported
Large Quantity Handler of Universal Waste: No
Recognized Trader Importer: No
Recognized Trader Exporter: No
Spent Lead Acid Battery Importer: No
Spent Lead Acid Battery Exporter: No
Current Record: No
Non Storage Recycler Activity: Not reported
Electronic Manifest Broker: Not reported

List of NAICS Codes and Descriptions:

NAICS Code: 332721
NAICS Description: PRECISION TURNED PRODUCT MANUFACTURING

Facility Has Received Notices of Violations:

Violations: No Violations Found

Evaluation Action Summary:

Evaluations: No Evaluations Found

Z209
SSE
1/4-1/2
0.284 mi.
1498 ft.

ALGER
724 S BON VIEW AVENUE
ONTARIO, CA

CPS-SLIC S108542869
N/A

Site 3 of 5 in cluster Z

Relative: SLIC REG 8:
Lower Name: ALGER
Address: 724 S BON VIEW AVENUE
Actual: City: ONTARIO
953 ft. Type: Soil
Facility Status: Additional Characterization Underway
Staff: NA
Substance: PCE, TPH
Lead Agency: Regional Board
Location Code: Not reported
Thomas Bros Code: Not reported

MAP FINDINGS

Map ID
Direction
Distance
Elevation

Site

Database(s)

EDR ID Number
EPA ID Number

Z210
SSE
1/4-1/2
0.284 mi.
1498 ft.

Relative:
Lower

Actual:
953 ft.

ALGER PRECISION MACHINING LLC
724 SOUTH BON VIEW AVENUE
ONTARIO, CA 91761

Site 4 of 5 in cluster Z

ENVIROSTOR **1000210932**
AST **N/A**
SWEEPS UST
HIST UST
CA FID UST
FINDS
ECHO
EMI
NPDES
CIWQS

ENVIROSTOR:

Name: ALGER MFG. CO., INC.
Address: 724 S. BON VIEW AVENUE
City,State,Zip: ONTARIO, CA 91761
Facility ID: 71002447
Status: Refer: Other Agency
Status Date: Not reported
Site Code: Not reported
Site Type: Tiered Permit
Site Type Detailed: Tiered Permit
Acres: Not reported
NPL: NO
Regulatory Agencies: NONE SPECIFIED
Lead Agency: NONE SPECIFIED
Program Manager: Not reported
Supervisor: Not reported
Division Branch: Cleanup Cypress
Assembly: 52
Senate: 20
Special Program: Not reported
Restricted Use: NO
Site Mgmt Req: NONE SPECIFIED
Funding: Not reported
Latitude: 34.05609
Longitude: -117.6369
APN: NONE SPECIFIED
Past Use: NONE SPECIFIED
Potential COC: NONE SPECIFIED
Confirmed COC: NONE SPECIFIED
Potential Description: NONE SPECIFIED
Alias Name: CAD051980191
Alias Type: EPA Identification Number
Alias Name: 71002447
Alias Type: Envirostor ID Number

Completed Info:

Completed Area Name: PROJECT WIDE
Completed Sub Area Name: Not reported
Completed Document Type: Phase I Verification
Completed Date: 01/29/1998
Comments: Inspection report sent on 1/29/1998

Future Area Name: Not reported
Future Sub Area Name: Not reported
Future Document Type: Not reported
Future Due Date: Not reported
Schedule Area Name: Not reported
Schedule Sub Area Name: Not reported
Schedule Document Type: Not reported

Map ID
Direction
Distance
Elevation

MAP FINDINGS

Site

Database(s)

EDR ID Number
EPA ID Number

ALGER PRECISION MACHINING LLC (Continued)

1000210932

Schedule Due Date: Not reported
Schedule Revised Date: Not reported

Name: ALGER MANUFACTURING COMPANY
Address: 724 SOUTH BON VIEW AVENUE
City,State,Zip: ONTARIO, CA 91761
Facility ID: 36350005
Status: Refer: Other Agency
Status Date: 08/30/1995
Site Code: Not reported
Site Type: Historical
Site Type Detailed: * Historical
Acres: Not reported
NPL: NO
Regulatory Agencies: NONE SPECIFIED
Lead Agency: NONE SPECIFIED
Program Manager: Not reported
Supervisor: * Mmonroy
Division Branch: Cleanup Cypress
Assembly: 52
Senate: 20
Special Program: Not reported
Restricted Use: NO
Site Mgmt Req: NONE SPECIFIED
Funding: Not reported
Latitude: 34.05609
Longitude: -117.6369
APN: NONE SPECIFIED
Past Use: NONE SPECIFIED
Potential COC: * HALOGENATED SOLVENTS * Metals - Other Inorganic Solid Waste *
Metals - Sludge * OXYGENATED SOLVENTS * WASTE OIL & MIXED OIL
Confirmed COC: NONE SPECIFIED
Potential Description: NONE SPECIFIED
Alias Name: 110002648706
Alias Type: EPA (FRS #)
Alias Name: 36350005
Alias Type: Envirostor ID Number

Completed Info:

Completed Area Name: PROJECT WIDE
Completed Sub Area Name: Not reported
Completed Document Type: Site Screening
Completed Date: 10/25/1994
Comments: Database verification project confirms NFA for DTSC.

Completed Area Name: PROJECT WIDE
Completed Sub Area Name: Not reported
Completed Document Type: Site Screening
Completed Date: 05/19/1989
Comments: SITE SCREENING DONE FIT PA REASSESSMENT DONE 9/28/88, RECOMMENDED NFA UNDER CERCLA DUE TO NO DOCUMENTED RELEASES; DHS CONCURS WITH RECOMMENDATION

Completed Area Name: PROJECT WIDE
Completed Sub Area Name: Not reported
Completed Document Type: Preliminary Assessment Report
Completed Date: 06/29/1984
Comments: FACILITY DRIVE-BY ASAP. NO VISIBLE PROBLEM. FINAL STRATEGY RECOM -

Map ID
Direction
Distance
Elevation

MAP FINDINGS

Site

Database(s)

EDR ID Number
EPA ID Number

ALGER PRECISION MACHINING LLC (Continued)

1000210932

GENERATOR INSP TO ENSURE COMPLI W/ LAW, & FUR INSP OF UNDER-G TANK.
CO, RWQCB. SUBMIT TO EPA PRELIM ASSESS DONE RCRA 3012

Completed Area Name: PROJECT WIDE
Completed Sub Area Name: Not reported
Completed Document Type: * Discovery
Completed Date: 02/01/1983
Comments: FACILITY IDENTIFIED ID VIA TELEPHONE DIRECTORY (1959) MACHINERY MFG.

Future Area Name: Not reported
Future Sub Area Name: Not reported
Future Document Type: Not reported
Future Due Date: Not reported
Schedule Area Name: Not reported
Schedule Sub Area Name: Not reported
Schedule Document Type: Not reported
Schedule Due Date: Not reported
Schedule Revised Date: Not reported

AST:

Name: ALGER MANUFACTURING LLC
Address: 724 S BON VIEW
City/Zip: ONTARIO,
Certified Unified Program Agencies: San Bernardino
Owner: ALGERAN INVESTORS LTD.
Total Gallons: 2,750
CERSID: Not reported
Facility ID: Not reported
Business Name: Not reported
Phone: Not reported
Fax: Not reported
Mailing Address: Not reported
Mailing Address City: Not reported
Mailing Address State: Not reported
Mailing Address Zip Code: Not reported
Operator Name: Not reported
Operator Phone: Not reported
Owner Phone: Not reported
Owner Mail Address: Not reported
Owner State: Not reported
Owner Zip Code: Not reported
Owner Country: Not reported
Property Owner Name: Not reported
Property Owner Phone: Not reported
Property Owner Mailing Address: Not reported
Property Owner City: Not reported
Property Owner Stat : Not reported
Property Owner Zip Code: Not reported
Property Owner Country: Not reported
EPAID: Not reported

SWEEPS UST:

Name: ALGER MANUFACTURING COMPANY
Address: 724 S BON VIEW AVE
City: ONTARIO
Status: Active

Map ID
Direction
Distance
Elevation

MAP FINDINGS

Site

Database(s)

EDR ID Number
EPA ID Number

ALGER PRECISION MACHINING LLC (Continued)

1000210932

Comp Number: 52961
Number: 9
Board Of Equalization: 44-021181
Referral Date: 09-04-91
Action Date: 09-04-91
Created Date: 02-29-88
Owner Tank Id: #1
SWRCB Tank Id: 36-000-052961-000001
Tank Status: A
Capacity: 1500
Active Date: 07-01-85
Tank Use: UNKNOWN
STG: W
Content: Not reported
Number Of Tanks: 3

Name: ALGER MANUFACTURING COMPANY
Address: 724 S BON VIEW AVE
City: ONTARIO
Status: Active
Comp Number: 52961
Number: 9
Board Of Equalization: 44-021181
Referral Date: 09-04-91
Action Date: 09-04-91
Created Date: 02-29-88
Owner Tank Id: #2
SWRCB Tank Id: 36-000-052961-000002
Tank Status: A
Capacity: 1500
Active Date: 07-01-85
Tank Use: UNKNOWN
STG: P
Content: Not reported
Number Of Tanks: Not reported

Name: ALGER MANUFACTURING COMPANY
Address: 724 S BON VIEW AVE
City: ONTARIO
Status: Active
Comp Number: 52961
Number: 9
Board Of Equalization: 44-021181
Referral Date: 09-04-91
Action Date: 09-04-91
Created Date: 02-29-88
Owner Tank Id: #3
SWRCB Tank Id: 36-000-052961-000003
Tank Status: A
Capacity: 1500
Active Date: 07-01-85
Tank Use: UNKNOWN
STG: P
Content: Not reported
Number Of Tanks: Not reported

Map ID
Direction
Distance
Elevation

MAP FINDINGS

Site

Database(s)

EDR ID Number
EPA ID Number

ALGER PRECISION MACHINING LLC (Continued)

1000210932

HIST UST:

Name: ALGER MANUFACTURING COMPANY
Address: 724 S BON VIEW AVENUE
City,State,Zip: ONTARIO, CA 91761
File Number: 000298C2
URL: <http://geotracker.waterboards.ca.gov/ustpdfs/pdf/000298C2.pdf>
Region: Not reported
Facility ID: Not reported
Facility Type: Not reported
Other Type: Not reported
Contact Name: Not reported
Telephone: Not reported
Owner Name: Not reported
Owner Address: Not reported
Owner City,St,Zip: Not reported
Total Tanks: Not reported

Tank Num: Not reported
Container Num: Not reported
Year Installed: Not reported
Tank Capacity: Not reported
Tank Used for: Not reported
Type of Fuel: Not reported
Container Construction Thickness: Not reported
Leak Detection: Not reported

[Click here for Geo Tracker PDF:](#)

CA FID UST:

Facility ID: 36009115
Regulated By: UTNKA
Regulated ID: 00052961
Cortese Code: Not reported
SIC Code: Not reported
Facility Phone: Not reported
Mail To: Not reported
Mailing Address: 724 S BON VIEW AVE
Mailing Address 2: Not reported
Mailing City,St,Zip: ONTARIO 91761
Contact: Not reported
Contact Phone: Not reported
DUNS Number: Not reported
NPDES Number: Not reported
EPA ID: Not reported
Comments: Not reported
Status: Active

FINDS:

Registry ID: 110002648706

[Click Here:](#)

Environmental Interest/Information System:

US EPA TRIS (Toxics Release Inventory System) contains information from facilities on the amounts of over 300 listed toxic chemicals that these facilities release directly to air, water, land, or that are

Map ID
Direction
Distance
Elevation

MAP FINDINGS

Site

Database(s)

EDR ID Number
EPA ID Number

ALGER PRECISION MACHINING LLC (Continued)

1000210932

transported off-site.

California Hazardous Waste Tracking System - Datamart (HWTS-DATAMART) provides California with information on hazardous waste shipments for generators, transporters, and treatment, storage, and disposal facilities.

RCRAInfo is a national information system that supports the Resource Conservation and Recovery Act (RCRA) program through the tracking of events and activities related to facilities that generate, transport, and treat, store, or dispose of hazardous waste. RCRAInfo allows RCRA program staff to track the notification, permit, compliance, and corrective action activities required under RCRA.

US National Pollutant Discharge Elimination System (NPDES) module of the Compliance Information System (ICIS) tracks surface water permits issued under the Clean Water Act. Under NPDES, all facilities that discharge pollutants from any point source into waters of the United States are required to obtain a permit. The permit will likely contain limits on what can be discharged, impose monitoring and reporting requirements, and include other provisions to ensure that the discharge does not adversely affect water quality.

STATE MASTER

HAZARDOUS WASTE BIENNIAL REPORTER

[Click this hyperlink](#) while viewing on your computer to access additional FINDS: detail in the EDR Site Report.

ECHO:

Envid: 1000210932
Registry ID: 110002648706
DFR URL: <http://echo.epa.gov/detailed-facility-report?fid=110002648706>
Name: ALGER PRECISION MACHINING LLC
Address: 724 SOUTH BON VIEW AVENUE
City,State,Zip: ONTARIO, CA 91761

EMI:

Name: ALGER MFG CO
Address: 724 SOUTH BON VIEW
City,State,Zip: ONTARIO, CA 91761
Year: 1987
County Code: 36
Air Basin: SC
Facility ID: 16729
Air District Name: SC
SIC Code: 3599
Air District Name: SOUTH COAST AQMD
Community Health Air Pollution Info System: Not reported
Consolidated Emission Reporting Rule: Not reported
Total Organic Hydrocarbon Gases Tons/Yr: 63
Reactive Organic Gases Tons/Yr: 30
Carbon Monoxide Emissions Tons/Yr: 0
NOX - Oxides of Nitrogen Tons/Yr: 0
SOX - Oxides of Sulphur Tons/Yr: 0
Particulate Matter Tons/Yr: 0
Part. Matter 10 Micrometers and Smllr Tons/Yr:0

Name: ALGER MFG CO
Address: 724 SOUTH BON VIEW
City,State,Zip: ONTARIO, CA 91761

Map ID
Direction
Distance
Elevation

MAP FINDINGS

Site

Database(s)

EDR ID Number
EPA ID Number

ALGER PRECISION MACHINING LLC (Continued)

1000210932

Year: 1990
County Code: 36
Air Basin: SC
Facility ID: 16729
Air District Name: SC
SIC Code: 3599
Air District Name: SOUTH COAST AQMD
Community Health Air Pollution Info System: Not reported
Consolidated Emission Reporting Rule: Not reported
Total Organic Hydrocarbon Gases Tons/Yr: 0
Reactive Organic Gases Tons/Yr: 0
Carbon Monoxide Emissions Tons/Yr: 0
NOX - Oxides of Nitrogen Tons/Yr: 0
SOX - Oxides of Sulphur Tons/Yr: 0
Particulate Matter Tons/Yr: 0
Part. Matter 10 Micrometers and Smlr Tons/Yr:0

Name: ALGER MFG CO
Address: 724 S BON VIEW
City,State,Zip: ONTARIO, CA 91761
Year: 1993
County Code: 36
Air Basin: SC
Facility ID: 16729
Air District Name: SC
SIC Code: 3599
Air District Name: SOUTH COAST AQMD
Community Health Air Pollution Info System: Not reported
Consolidated Emission Reporting Rule: Not reported
Total Organic Hydrocarbon Gases Tons/Yr: 0
Reactive Organic Gases Tons/Yr: 0
Carbon Monoxide Emissions Tons/Yr: 0
NOX - Oxides of Nitrogen Tons/Yr: 0
SOX - Oxides of Sulphur Tons/Yr: 0
Particulate Matter Tons/Yr: 0
Part. Matter 10 Micrometers and Smlr Tons/Yr:0

Name: ALGER MFG CO
Address: 724 S BON VIEW
City,State,Zip: ONTARIO, CA 91761
Year: 1995
County Code: 36
Air Basin: SC
Facility ID: 16729
Air District Name: SC
SIC Code: 3599
Air District Name: SOUTH COAST AQMD
Community Health Air Pollution Info System: Not reported
Consolidated Emission Reporting Rule: Not reported
Total Organic Hydrocarbon Gases Tons/Yr: 0
Reactive Organic Gases Tons/Yr: 0
Carbon Monoxide Emissions Tons/Yr: 0
NOX - Oxides of Nitrogen Tons/Yr: 0
SOX - Oxides of Sulphur Tons/Yr: 0
Particulate Matter Tons/Yr: 0
Part. Matter 10 Micrometers and Smlr Tons/Yr:0

Map ID
Direction
Distance
Elevation

MAP FINDINGS

Site

Database(s)

EDR ID Number
EPA ID Number

ALGER PRECISION MACHINING LLC (Continued)

1000210932

NPDES:

Name: ALGER PRECISION MACHINING
Address: 724 S BON VIEW AVE
City,State,Zip: ONTARIO, CA 91761
Facility Status: Active
NPDES Number: CAS000001
Region: 8
Agency Number: 0
Regulatory Measure ID: 468074
Place ID: Not reported
Order Number: 97-03-DWQ
WDID: 8 36NEC001721
Regulatory Measure Type: Enrollee
Program Type: Industrial
Adoption Date Of Regulatory Measure: Not reported
Effective Date Of Regulatory Measure: 12/29/2015
Termination Date Of Regulatory Measure: Not reported
Expiration Date Of Regulatory Measure: Not reported
Discharge Address: 724 S Bon View Ave
Discharge Name: Alger Precision Machining
Discharge City: Ontario
Discharge State: California
Discharge Zip: 91761
Status: Not reported
Status Date: Not reported
Operator Name: Not reported
Operator Address: Not reported
Operator City: Not reported
Operator State: Not reported
Operator Zip: Not reported

NPDES as of 03/2018:

NPDES Number: CAS000001
Status: Active
Agency Number: 0
Region: 8
Regulatory Measure ID: 468074
Order Number: 97-03-DWQ
Regulatory Measure Type: Enrollee
Place ID: Not reported
WDID: 8 36NEC001721
Program Type: Industrial
Adoption Date Of Regulatory Measure: Not reported
Effective Date Of Regulatory Measure: 12/29/2015
Expiration Date Of Regulatory Measure: Not reported
Termination Date Of Regulatory Measure: Not reported
Discharge Name: Alger Precision Machining
Discharge Address: 724 S Bon View Ave
Discharge City: Ontario
Discharge State: California
Discharge Zip: 91761
Received Date: Not reported
Processed Date: Not reported
Status: Not reported
Status Date: Not reported
Place Size: Not reported
Place Size Unit: Not reported

Map ID
Direction
Distance
Elevation

MAP FINDINGS

Site

Database(s)

EDR ID Number
EPA ID Number

ALGER PRECISION MACHINING LLC (Continued)

1000210932

Contact:	Not reported
Contact Title:	Not reported
Contact Phone:	Not reported
Contact Phone Ext:	Not reported
Contact Email:	Not reported
Operator Name:	Not reported
Operator Address:	Not reported
Operator City:	Not reported
Operator State:	Not reported
Operator Zip:	Not reported
Operator Contact:	Not reported
Operator Contact Title:	Not reported
Operator Contact Phone:	Not reported
Operator Contact Phone Ext:	Not reported
Operator Contact Email:	Not reported
Operator Type:	Not reported
Developer:	Not reported
Developer Address:	Not reported
Developer City:	Not reported
Developer State:	Not reported
Developer Zip:	Not reported
Developer Contact:	Not reported
Developer Contact Title:	Not reported
Constype Linear Utility Ind:	Not reported
Emergency Phone:	Not reported
Emergency Phone Ext:	Not reported
Constype Above Ground Ind:	Not reported
Constype Below Ground Ind:	Not reported
Constype Cable Line Ind:	Not reported
Constype Comm Line Ind:	Not reported
Constype Commercial Ind:	Not reported
Constype Electrical Line Ind:	Not reported
Constype Gas Line Ind:	Not reported
Constype Industrial Ind:	Not reported
Constype Other Description:	Not reported
Constype Other Ind:	Not reported
Constype Recons Ind:	Not reported
Constype Residential Ind:	Not reported
Constype Transport Ind:	Not reported
Constype Utility Description:	Not reported
Constype Utility Ind:	Not reported
Constype Water Sewer Ind:	Not reported
Dir Discharge Uswater Ind:	Not reported
Receiving Water Name:	Not reported
Certifier:	Not reported
Certifier Title:	Not reported
Certification Date:	Not reported
Primary Sic:	Not reported
Secondary Sic:	Not reported
Tertiary Sic:	Not reported
NPDES Number:	Not reported
Status:	Not reported
Agency Number:	Not reported
Region:	8
Regulatory Measure ID:	468074
Order Number:	Not reported

Map ID
Direction
Distance
Elevation

MAP FINDINGS

Site

Database(s)

EDR ID Number
EPA ID Number

ALGER PRECISION MACHINING LLC (Continued)

1000210932

Regulatory Measure Type:	Industrial
Place ID:	Not reported
WDID:	8 36NEC001721
Program Type:	Not reported
Adoption Date Of Regulatory Measure:	Not reported
Effective Date Of Regulatory Measure:	Not reported
Expiration Date Of Regulatory Measure:	Not reported
Termination Date Of Regulatory Measure:	Not reported
Discharge Name:	Not reported
Discharge Address:	Not reported
Discharge City:	Not reported
Discharge State:	Not reported
Discharge Zip:	Not reported
Received Date:	12/22/2015
Processed Date:	12/29/2015
Status:	Active
Status Date:	12/29/2015
Place Size:	2.5
Place Size Unit:	Acres
Contact:	Dan Hankla
Contact Title:	VP of Operations
Contact Phone:	909-986-4591
Contact Phone Ext:	Not reported
Contact Email:	danny@alger1.com
Operator Name:	Alger Precision Machining
Operator Address:	724 S Bon View Ave
Operator City:	Ontario
Operator State:	California
Operator Zip:	91761
Operator Contact:	Dan Hankla
Operator Contact Title:	Not reported
Operator Contact Phone:	909-986-4591
Operator Contact Phone Ext:	Not reported
Operator Contact Email:	danny@alger1.com
Operator Type:	Private Business
Developer:	Not reported
Developer Address:	Not reported
Developer City:	Not reported
Developer State:	California
Developer Zip:	Not reported
Developer Contact:	Not reported
Developer Contact Title:	Not reported
Constype Linear Utility Ind:	Not reported
Emergency Phone:	Not reported
Emergency Phone Ext:	Not reported
Constype Above Ground Ind:	Not reported
Constype Below Ground Ind:	Not reported
Constype Cable Line Ind:	Not reported
Constype Comm Line Ind:	Not reported
Constype Commercial Ind:	Not reported
Constype Electrical Line Ind:	Not reported
Constype Gas Line Ind:	Not reported
Constype Industrial Ind:	Not reported
Constype Other Description:	Not reported
Constype Other Ind:	Not reported
Constype Recons Ind:	Not reported
Constype Residential Ind:	Not reported

Map ID
Direction
Distance
Elevation

MAP FINDINGS

Site

Database(s)

EDR ID Number
EPA ID Number

ALGER PRECISION MACHINING LLC (Continued)

1000210932

Constype Transport Ind: Not reported
Constype Utility Description: Not reported
Constype Utility Ind: Not reported
Constype Water Sewer Ind: Not reported
Dir Discharge Uswater Ind: Not reported
Receiving Water Name: Not reported
Certifier: Dan Hankla
Certifier Title: Vice President Operations
Certification Date: 20-AUG-16
Primary Sic: 3451-Screw Machine Products
Secondary Sic: Not reported
Tertiary Sic: Not reported

Name: ALGER PRECISION MACHINING
Address: 724 S BON VIEW AVE
City,State,Zip: ONTARIO, CA 91761
Facility Status: Not reported
NPDES Number: Not reported
Region: Not reported
Agency Number: Not reported
Regulatory Measure ID: Not reported
Place ID: Not reported
Order Number: Not reported
WDID: 8 36NEC001721
Regulatory Measure Type: Industrial
Program Type: Not reported
Adoption Date Of Regulatory Measure: Not reported
Effective Date Of Regulatory Measure: Not reported
Termination Date Of Regulatory Measure: Not reported
Expiration Date Of Regulatory Measure: Not reported
Discharge Address: Not reported
Discharge Name: Not reported
Discharge City: Not reported
Discharge State: Not reported
Discharge Zip: Not reported
Status: Active
Status Date: 12/29/2015
Operator Name: Alger Precision Machining
Operator Address: 724 S Bon View Ave
Operator City: Ontario
Operator State: California
Operator Zip: 91761

NPDES as of 03/2018:

NPDES Number: CAS000001
Status: Active
Agency Number: 0
Region: 8
Regulatory Measure ID: 468074
Order Number: 97-03-DWQ
Regulatory Measure Type: Enrollee
Place ID: Not reported
WDID: 8 36NEC001721
Program Type: Industrial
Adoption Date Of Regulatory Measure: Not reported
Effective Date Of Regulatory Measure: 12/29/2015
Expiration Date Of Regulatory Measure: Not reported

Map ID
Direction
Distance
Elevation

MAP FINDINGS

Site

Database(s)

EDR ID Number
EPA ID Number

ALGER PRECISION MACHINING LLC (Continued)

1000210932

Termination Date Of Regulatory Measure: Not reported
Discharge Name: Alger Precision Machining
Discharge Address: 724 S Bon View Ave
Discharge City: Ontario
Discharge State: California
Discharge Zip: 91761
Received Date: Not reported
Processed Date: Not reported
Status: Not reported
Status Date: Not reported
Place Size: Not reported
Place Size Unit: Not reported
Contact: Not reported
Contact Title: Not reported
Contact Phone: Not reported
Contact Phone Ext: Not reported
Contact Email: Not reported
Operator Name: Not reported
Operator Address: Not reported
Operator City: Not reported
Operator State: Not reported
Operator Zip: Not reported
Operator Contact: Not reported
Operator Contact Title: Not reported
Operator Contact Phone: Not reported
Operator Contact Phone Ext: Not reported
Operator Contact Email: Not reported
Operator Type: Not reported
Developer: Not reported
Developer Address: Not reported
Developer City: Not reported
Developer State: Not reported
Developer Zip: Not reported
Developer Contact: Not reported
Developer Contact Title: Not reported
Constype Linear Utility Ind: Not reported
Emergency Phone: Not reported
Emergency Phone Ext: Not reported
Constype Above Ground Ind: Not reported
Constype Below Ground Ind: Not reported
Constype Cable Line Ind: Not reported
Constype Comm Line Ind: Not reported
Constype Commercial Ind: Not reported
Constype Electrical Line Ind: Not reported
Constype Gas Line Ind: Not reported
Constype Industrial Ind: Not reported
Constype Other Description: Not reported
Constype Other Ind: Not reported
Constype Recons Ind: Not reported
Constype Residential Ind: Not reported
Constype Transport Ind: Not reported
Constype Utility Description: Not reported
Constype Utility Ind: Not reported
Constype Water Sewer Ind: Not reported
Dir Discharge Uswater Ind: Not reported
Receiving Water Name: Not reported
Certifier: Not reported

Map ID
Direction
Distance
Elevation

MAP FINDINGS

Site

Database(s)

EDR ID Number
EPA ID Number

ALGER PRECISION MACHINING LLC (Continued)

1000210932

Certifier Title:	Not reported
Certification Date:	Not reported
Primary Sic:	Not reported
Secondary Sic:	Not reported
Tertiary Sic:	Not reported
NPDES Number:	Not reported
Status:	Not reported
Agency Number:	Not reported
Region:	8
Regulatory Measure ID:	468074
Order Number:	Not reported
Regulatory Measure Type:	Industrial
Place ID:	Not reported
WDID:	8 36NEC001721
Program Type:	Not reported
Adoption Date Of Regulatory Measure:	Not reported
Effective Date Of Regulatory Measure:	Not reported
Expiration Date Of Regulatory Measure:	Not reported
Termination Date Of Regulatory Measure:	Not reported
Discharge Name:	Not reported
Discharge Address:	Not reported
Discharge City:	Not reported
Discharge State:	Not reported
Discharge Zip:	Not reported
Received Date:	12/22/2015
Processed Date:	12/29/2015
Status:	Active
Status Date:	12/29/2015
Place Size:	2.5
Place Size Unit:	Acres
Contact:	Dan Hankla
Contact Title:	VP of Operations
Contact Phone:	909-986-4591
Contact Phone Ext:	Not reported
Contact Email:	danny@alger1.com
Operator Name:	Alger Precision Machining
Operator Address:	724 S Bon View Ave
Operator City:	Ontario
Operator State:	California
Operator Zip:	91761
Operator Contact:	Dan Hankla
Operator Contact Title:	Not reported
Operator Contact Phone:	909-986-4591
Operator Contact Phone Ext:	Not reported
Operator Contact Email:	danny@alger1.com
Operator Type:	Private Business
Developer:	Not reported
Developer Address:	Not reported
Developer City:	Not reported
Developer State:	California
Developer Zip:	Not reported
Developer Contact:	Not reported
Developer Contact Title:	Not reported
Constype Linear Utility Ind:	Not reported
Emergency Phone:	Not reported
Emergency Phone Ext:	Not reported

Map ID
Direction
Distance
Elevation

MAP FINDINGS

Site

Database(s)

EDR ID Number
EPA ID Number

ALGER PRECISION MACHINING LLC (Continued)

1000210932

Constype Above Ground Ind: Not reported
Constype Below Ground Ind: Not reported
Constype Cable Line Ind: Not reported
Constype Comm Line Ind: Not reported
Constype Commercial Ind: Not reported
Constype Electrical Line Ind: Not reported
Constype Gas Line Ind: Not reported
Constype Industrial Ind: Not reported
Constype Other Description: Not reported
Constype Other Ind: Not reported
Constype Recons Ind: Not reported
Constype Residential Ind: Not reported
Constype Transport Ind: Not reported
Constype Utility Description: Not reported
Constype Utility Ind: Not reported
Constype Water Sewer Ind: Not reported
Dir Discharge Uswater Ind: Not reported
Receiving Water Name: Not reported
Certifier: Dan Hankla
Certifier Title: Vice President Operations
Certification Date: 20-AUG-16
Primary Sic: 3451-Screw Machine Products
Secondary Sic: Not reported
Tertiary Sic: Not reported

Name: ALGER PRECISION MACHINING
Address: 724 S BON VIEW AVE
City,State,Zip: ONTARIO, CA 91761
Facility Status: Not reported
NPDES Number: Not reported
Region: Not reported
Agency Number: Not reported
Regulatory Measure ID: Not reported
Place ID: Not reported
Order Number: Not reported
WDID: Not reported
Regulatory Measure Type: Industrial
Program Type: Not reported
Adoption Date Of Regulatory Measure: Not reported
Effective Date Of Regulatory Measure: Not reported
Termination Date Of Regulatory Measure: Not reported
Expiration Date Of Regulatory Measure: Not reported
Discharge Address: Not reported
Discharge Name: Not reported
Discharge City: Not reported
Discharge State: Not reported
Discharge Zip: Not reported
Status: Returned
Status Date: 12/22/2015
Operator Name: Alger Precision Machining
Operator Address: 724 S Bon View Ave
Operator City: Ontario
Operator State: California
Operator Zip: 91761

Map ID
 Direction
 Distance
 Elevation

MAP FINDINGS

Site

Database(s)

EDR ID Number
 EPA ID Number

ALGER PRECISION MACHINING LLC (Continued)

1000210932

CIWQS:

Name: ALGER PRECISION MACHINING
 Address: 724 S BON VIEW AVE
 City,State,Zip: ONTARIO, CA 91761
 Agency: Alger Precision Machining
 Agency Address: 724 S Bon View Ave, Ontario, CA 91761
 Place/Project Type: Industrial - Screw Machine Products
 SIC/NAICS: 3451
 Region: 8
 Program: INDSTW
 Regulatory Measure Status: Active
 Regulatory Measure Type: Storm water industrial
 Order Number: 2014-0057-DWQ
 WDID: 8 36NEC001721
 NPDES Number: CAS000001
 Adoption Date: Not reported
 Effective Date: 12/29/2015
 Termination Date: Not reported
 Expiration/Review Date: Not reported
 Design Flow: Not reported
 Major/Minor: Not reported
 Complexity: Not reported
 TTWQ: Not reported
 Enforcement Actions within 5 years: 0
 Violations within 5 years: 0
 Latitude: 34.056093
 Longitude: -117.637249

Z211
SSE
1/4-1/2
0.284 mi.
1498 ft.

ALGER MANUFACTURING COMPA
724 BON VIEW
ONTARIO, CA 91761
Site 5 of 5 in cluster Z

CPS-SLIC **S105025356**
HIST CORTESE **N/A**
CERS

Relative:
Lower
Actual:
953 ft.

CPS-SLIC:
 Name: ALGER MANUFACTURING COMPANY INC
 Address: 724 BON VIEW
 City,State,Zip: ONTARIO, CA 91761
 Region: STATE
Facility Status: Open - Assessment & Interim Remedial Action
 Status Date: 05/02/2017
 Global Id: SL208413896
 Lead Agency: SANTA ANA RWQCB (REGION 8)
 Lead Agency Case Number: Not reported
 Latitude: 34.0559838760119
 Longitude: -117.636923789978
 Case Type: Cleanup Program Site
 Case Worker: AK
 Local Agency: Not reported
 RB Case Number: 2084100
 File Location: Regional Board
 Potential Media Affected: Aquifer used for drinking water supply, Indoor Air, Soil, Soil Vapor
 Potential Contaminants of Concern: Tetrachloroethylene (PCE), Trichloroethylene (TCE)
 Site History: 1981 May City of Ontario inspectors conducted an inspection of the property in respond to a complaint noted a heavy accumulation of oil throughout the interior of the buildings, several building alteration and additions which were completed without proper permits, including

Map ID
Direction
Distance
Elevation

MAP FINDINGS

Site

Database(s)

EDR ID Number
EPA ID Number

ALGER MANUFACTURING COMPA (Continued)

S105025356

oil tanks installed below the floor of one building. 1992 May, a site investigation was conducted by Athanor Environmental Services for Alger Manufacturing. Soil samples were collected from five soil borings every five feet to a depth of 30 feet at three locations, 35 feet at one location and 10 feet at one location. The soils encountered consisted of sand, silty sand, coarse gravel and cobbles. Selected soil samples were analyzed for volatile organic compounds (VOCs) by EPA method 8010 and total petroleum hydrocarbons (TPH) by EPA method 418.1. The highest concentration of tetrachloroethylene (24,000,000 parts per billion (ppb)) was detected in a soil samples collected from 25 feet below ground surface from boring #5 located near the old PCE sump, parts washing and evaporator area. The deepest soil sample from boring # 5 was found to contained 17,000,000 ppb of PCE at 30 ft. bgs. November 1992 an additional investigation was conducted near the former degreaser pit by Athanor Environmental Services for Alger Manufacturing. Five soil borings (A - E) were drilled near Boring #5 near the former degreaser pit. Soil samples were collected at 5 foot intervals. The borings extended to the following depths A 80 feet, B 55 feet, C 30 ft ,D 45 ft ,E 20 ft.(drilling crew wore level C protective equipment while drilling boring E.) The highest concentration of PCE (40,000,000 ppb) was detected in the at 25 feet bgs in soil boring B. The deepest soil sample was collected at 80 feet bgs from soil boring A and was found to contain 15, 000 ppb of PCE. The soil sample collected at 75 feet bgs from this same boring was found to contain 7,700,000 ppb of PCE. Depth to water was estimated to be between 380 and 390 feet bgs. It was noted in the drilling log for Boring A that a horizontal hole was found on the west side of the pit at 4 feet bgs. The screening vapor measurements ranged from 850 ppm to > 10,000 ppm. The vapor concentrations exceed the measurement of the instrument (10,000 ppm) between 25 and 75 feet bgs. The screening vapor measurements at 80 feet was 1630 ppm. Similar screening vapor concentrations were found in all the other borings. The soils encountered consisted primary of sand, silty sand, and gravel. 1993 September 15 case refered to the RWQCB by San Bernardino Environmental Health Services. 1999 August A site wide soil gas survey was conducted to determine the lateral extent of PCE. Soil gas samples were collected from 5 feet bgs. Very high concentrations of PCE was detected in soil vapor samples collected in the building at the corner of Bon View and California, in the vicinity of the former degreaser unit. 1999 September two soil vapor extraction wells VE1 and VE2 installed. 2000 August - October, soil vapor extraction system installed. Soil vapor extraction and treatment system fully operational October 23, 2000 2007 December - groundwater monitoring well, MW-1, installed south of the onsite building in the assumed downgradient direction of the former degreaser. Groundwater was encountered at approximately 343 feet below ground surface (bgs). The well was screened from 220 to 380 feet bgs. Groundwater samples were collected March 9, 2008 and June 25, 2009. Tetrachloroethylene (433 and 431 micrograms per liter (a%g/l) and trichloroethylene (17.5 and 9.05 a%g/l) were detected during both sampling events. 2010 October - two additional groundwater monitoring wells installed. Vapor monitoring probes were installed outside the casings of the two wells. 2013-2014 three five additional vapor monitoring wells with multi-depth vapor sampling probes one groundwater monitoring well were installed. Tests were performed on the soil vapor extraction system to evaluate its performance.

Map ID
Direction
Distance
Elevation

MAP FINDINGS

Site

Database(s)

EDR ID Number
EPA ID Number

ALGER MANUFACTURING COMPA (Continued)

S105025356

Click here to access the California GeoTracker records for this facility:

HIST CORTESE:

edr_fname: ALGER MANUFACTURING COMPA
edr_fadd1: 724 BON VIEW
City,State,Zip: ONTARIO, CA 91761
Region: CORTESE
Facility County Code: 36
Reg By: CALSI
Reg Id: 36350005

CERS:

Name: ALGER MANUFACTURING COMPANY INC
Address: 724 BON VIEW
City,State,Zip: ONTARIO, CA 91761
Site ID: 208180
CERS ID: SL208413896
CERS Description: Cleanup Program Site

Affiliation:

Affiliation Type Desc: Regional Board Caseworker
Entity Name: ALAN KUOCH - SANTA ANA RWQCB (REGION 8)
Entity Title: Not reported
Affiliation Address: 3737 MAIN STREET, SUITE 500
Affiliation City: RIVERSIDE
Affiliation State: CA
Affiliation Country: Not reported
Affiliation Zip: Not reported
Affiliation Phone: 9517824962

212
ENE
1/4-1/2
0.354 mi.
1870 ft.

**HERTZ RENT A CAR
2060 E EMPORIA
ONTARIO, CA 91761**

**LUST S109285273
Cortese N/A
CERS**

**Relative:
Lower
Actual:
980 ft.**

LUST:

Name: HERTZ RENT A CAR
Address: 2060 E EMPORIA
City,State,Zip: ONTARIO, CA 91761
Lead Agency: SAN BERNARDINO COUNTY
Case Type: LUST Cleanup Site
Geo Track: http://geotracker.waterboards.ca.gov/profile_report.asp?global_id=T0607100628
Global Id: T0607100628
Latitude: 34.0625198
Longitude: -117.6306565
Status: Completed - Case Closed
Status Date: 06/06/2001
Case Worker: Not reported
RB Case Number: 083603632T
Local Agency: Not reported
File Location: Local Agency
Local Case Number: 99149
Potential Media Affect: Soil
Potential Contaminants of Concern: Gasoline

Map ID
Direction
Distance
Elevation

MAP FINDINGS

Site

Database(s)

EDR ID Number
EPA ID Number

HERTZ RENT A CAR (Continued)

S109285273

Site History: Not reported

LUST:
Global Id: T0607100628
Contact Type: Regional Board Caseworker
Contact Name: ROSE SCOTT
Organization Name: SANTA ANA RWQCB (REGION 8)
Address: 3737 MAIN STREET, SUITE 500
City: RIVERSIDE
Email: rose.scott@waterboards.ca.gov
Phone Number: 9513206375

LUST:
Global Id: T0607100628
Action Type: Other
Date: 01/20/2000
Action: Leak Reported

Global Id: T0607100628
Action Type: Other
Date: 08/18/1999
Action: Leak Discovery

Global Id: T0607100628
Action Type: Other
Date: 08/18/1999
Action: Leak Stopped

LUST:
Global Id: T0607100628
Status: Open - Case Begin Date
Status Date: 08/18/1999

Global Id: T0607100628
Status: Open - Site Assessment
Status Date: 08/18/1999

Global Id: T0607100628
Status: Completed - Case Closed
Status Date: 06/06/2001

CORTESE:
Name: HERTZ RENT A CAR
Address: 2060 E EMPORIA
City,State,Zip: ONTARIO, CA 91761
Region: CORTESE
Envirostor Id: Not reported
Global ID: T0607100628
Site/Facility Type: LUST CLEANUP SITE
Cleanup Status: COMPLETED - CASE CLOSED
Status Date: Not reported
Site Code: Not reported
Latitude: Not reported
Longitude: Not reported
Owner: Not reported

Map ID
Direction
Distance
Elevation

MAP FINDINGS

Site

Database(s)

EDR ID Number
EPA ID Number

HERTZ RENT A CAR (Continued)

S109285273

Enf Type: Not reported
Swat R: Not reported
Flag: active
Order No: Not reported
Waste Discharge System No: Not reported
Effective Date: Not reported
Region 2: Not reported
WID Id: Not reported
Solid Waste Id No: Not reported
Waste Management Uit Name: Not reported
File Name: Active Open

CERS:

Name: HERTZ RENT A CAR
Address: 2060 E EMPORIA
City,State,Zip: ONTARIO, CA 91761
Site ID: 216041
CERS ID: T0607100628
CERS Description: Leaking Underground Storage Tank Cleanup Site

Affiliation:

Affiliation Type Desc: Regional Board Caseworker
Entity Name: ROSE SCOTT - SANTA ANA RWQCB (REGION 8)
Entity Title: Not reported
Affiliation Address: 3737 MAIN STREET, SUITE 500
Affiliation City: RIVERSIDE
Affiliation State: CA
Affiliation Country: Not reported
Affiliation Zip: Not reported
Affiliation Phone: 9513206375

AB213
West
1/4-1/2
0.356 mi.
1880 ft.

GENERAL ELECTRIC COM
234 EAST MAIN ST
ONTARIO, CA 91761
Site 1 of 3 in cluster AB

CPS-SLIC
CERS HAZ WASTE
San Bern. Co. Permit
CERS

S101854149
N/A

Relative:
Higher
Actual:
985 ft.

SLIC REG 8:
Name: GENERAL ELECTRIC CO (FLATIRON)
Address: 234 E MAIN STREET
City: ONTARIO
Type: Soil and Groundwater
Facility Status: 6
Staff: MGC
Substance: TCE,PCE,CROM
Lead Agency: Regional Board
Location Code: Not reported
Thomas Bros Code: Not reported

CERS HAZ WASTE:

Name: GE SOIL VAPOR EXTRACTION
Address: 234 E MAIN ST
City,State,Zip: ONTARIO, CA 91761
Site ID: 119000
CERS ID: 10050073
CERS Description: Hazardous Waste Generator

Map ID
Direction
Distance
Elevation

MAP FINDINGS

Site

Database(s)

EDR ID Number
EPA ID Number

GENERAL ELECTRIC COM (Continued)

S101854149

Name: GE SOIL VAPOR EXTRACTION
Address: 234 E MAIN ST
City,State,Zip: ONTARIO, CA 91761
Site ID: 119000
CERS ID: 10050073
CERS Description: RCRA LQ HW Generator

San Bern. Co. Permit:

Name: GE SOIL VAPOR EXTRACTION
Address: 234 E MAIN ST
City,State,Zip: ONTARIO, CA 91761
Region: SAN BERNARDINO
Facility ID: FA0009549
Owner: GENERAL ELECTRIC COMPANY, C/O ANGELICA TODD
Permit Number: PT0016729
Permit Category: HAZARDOUS MATERIALS 1-3 CHEMICALS
Facility Status: ACTIVE
Expiration Date: 05/31/2021

Name: GE SOIL VAPOR EXTRACTION
Address: 234 E MAIN ST
City,State,Zip: ONTARIO, CA 91761
Region: SAN BERNARDINO
Facility ID: FA0009549
Owner: GENERAL ELECTRIC COMPANY, C/O ANGELICA TODD
Permit Number: PT0016730
Permit Category: RCRA LARGE QUANTITY GENERATOR
Facility Status: ACTIVE
Expiration Date: 05/31/2021

CERS:

Name: GE SOIL VAPOR EXTRACTION
Address: 234 E MAIN ST
City,State,Zip: ONTARIO, CA 91761
Site ID: 119000
CERS ID: 10050073
CERS Description: Chemical Storage Facilities

Violations:

Site ID: 119000
Site Name: GE SOIL VAPOR EXTRACTION
Violation Date: 08-13-2019
Citation: 22 CCR 12 66262.34(f) - California Code of Regulations, Title 22, Chapter 12, Section(s) 66262.34(f)
Violation Description: Failure to properly label hazardous waste accumulation containers with the following requirements: "Hazardous Waste", name and address of the generator, physical and chemical characteristics of the Hazardous Waste, and starting accumulation date.
Violation Notes: Returned to compliance on 09/20/2019. OBSERVATION: Two 250 gallon totes of condensate waste and a 1000 gallon tank of tetrachloroethene were found with incomplete hazardous waste labels. CORRECTIVE ACTION: Submit photos to the CUPA demonstrating that the container listed above has been properly labeled.
Violation Division: San Bernardino County Fire Department
Violation Program: HWLQG
Violation Source: CERS

Map ID
Direction
Distance
Elevation

MAP FINDINGS

Site

Database(s)

EDR ID Number
EPA ID Number

GENERAL ELECTRIC COM (Continued)

S101854149

Site ID: 119000
Site Name: GE SOIL VAPOR EXTRACTION
Violation Date: 08-13-2019
Citation: 22 CCR 15 66265.192(a) - California Code of Regulations, Title 22, Chapter 15, Section(s) 66265.192(a)
Violation Description: Failure to obtain and maintain a written assessment reviewed and certified by an independent, qualified, professional engineer prior to placing the tank system in service. The written assessment shall state that, the new hazardous waste tank system has sufficient structural integrity, is acceptable for the transferring, storing and treating of hazardous waste, and that the tanks and containment system including the foundation, structural support, seams, connections, and pressure controls (if applicable) are suitably designed to meet the regulation.
Violation Notes: Returned to compliance on 09/20/2019. OBSERVATION: An initial tank integrity assessment has not been conducted on the 1000-gallon tetrachloroethene containing waste tank. The facility shall have an independent professional engineer registered in California conduct an integrity assessment of the waste tank. This assessment shall occur once every 5 years. Tanks assessments must be conducted in accordance with CCR 66265.192(a) CORRECTIVE ACTION: Submit to this office the results of the tank assessment.
Violation Division: San Bernardino County Fire Department
Violation Program: HWLQG
Violation Source: CERS

Evaluation:

Eval General Type: Compliance Evaluation Inspection
Eval Date: 08-13-2019
Violations Found: No
Eval Type: Routine done by local agency
Eval Notes: Not reported
Eval Division: San Bernardino County Fire Department
Eval Program: HMRRP
Eval Source: CERS

Eval General Type: Compliance Evaluation Inspection
Eval Date: 08-13-2019
Violations Found: Yes
Eval Type: Routine done by local agency
Eval Notes: Not reported
Eval Division: San Bernardino County Fire Department
Eval Program: HWLQG
Eval Source: CERS

Eval General Type: Compliance Evaluation Inspection
Eval Date: 08-24-2016
Violations Found: No
Eval Type: Routine done by local agency
Eval Notes: routine inspection
Eval Division: San Bernardino County Fire Department
Eval Program: HMRRP
Eval Source: CERS

Eval General Type: Compliance Evaluation Inspection
Eval Date: 08-24-2016
Violations Found: No
Eval Type: Routine done by local agency

Map ID
Direction
Distance
Elevation

MAP FINDINGS

Site

Database(s)

EDR ID Number
EPA ID Number

GENERAL ELECTRIC COM (Continued)

S101854149

Eval Notes: routine inspection
Eval Division: San Bernardino County Fire Department
Eval Program: HW
Eval Source: CERS

Coordinates:
Site ID: 119000
Facility Name: GE SOIL VAPOR EXTRACTION
Env Int Type Code: HWG
Program ID: 10050073
Coord Name: Not reported
Ref Point Type Desc: Unknown
Latitude: 34.060711
Longitude: -117.648209

Affiliation:
Affiliation Type Desc: CUPA District
Entity Name: San Bernardino County Fire
Entity Title: Not reported
Affiliation Address: 620 South E Street
Affiliation City: San Bernardino
Affiliation State: CA
Affiliation Country: Not reported
Affiliation Zip: 92415-0153
Affiliation Phone: (909) 386-8401

Affiliation Type Desc: Operator
Entity Name: General Electric Company
Entity Title: Not reported
Affiliation Address: Not reported
Affiliation City: Not reported
Affiliation State: Not reported
Affiliation Country: Not reported
Affiliation Zip: Not reported
Affiliation Phone: (610) 213-2747

Affiliation Type Desc: Property Owner
Entity Name: Oakfield Realty Partners LLC
Entity Title: Not reported
Affiliation Address: 12121 WILSHIRE BLVD, #900
Affiliation City: LOS ANGELES
Affiliation State: CA
Affiliation Country: United States
Affiliation Zip: 90025
Affiliation Phone: (310) 442-3399

Affiliation Type Desc: Environmental Contact
Entity Name: PAUL C. DEUTSCH - WOOD E&IS
Entity Title: Not reported
Affiliation Address: 1281 EAST ALLUVIAL AVE, #101
Affiliation City: FRESNO
Affiliation State: CA
Affiliation Country: Not reported
Affiliation Zip: 93720
Affiliation Phone: Not reported

Map ID
Direction
Distance
Elevation

MAP FINDINGS

Site

Database(s)

EDR ID Number
EPA ID Number

GENERAL ELECTRIC COM (Continued)

S101854149

Affiliation Type Desc:	Identification Signer
Entity Name:	PAUL C. DEUTSCH
Entity Title:	PRINCIPAL SCIENTIST
Affiliation Address:	Not reported
Affiliation City:	Not reported
Affiliation State:	Not reported
Affiliation Country:	Not reported
Affiliation Zip:	Not reported
Affiliation Phone:	Not reported
Affiliation Type Desc:	Document Preparer
Entity Name:	PAUL C. DEUTSCH, WOOD E&IS
Entity Title:	Not reported
Affiliation Address:	Not reported
Affiliation City:	Not reported
Affiliation State:	Not reported
Affiliation Country:	Not reported
Affiliation Zip:	Not reported
Affiliation Phone:	Not reported
Affiliation Type Desc:	Facility Mailing Address
Entity Name:	Mailing Address
Entity Title:	Not reported
Affiliation Address:	234 EAST MAIN STREET
Affiliation City:	ONTARIO
Affiliation State:	CA
Affiliation Country:	Not reported
Affiliation Zip:	91761
Affiliation Phone:	Not reported
Affiliation Type Desc:	Legal Owner
Entity Name:	GENERAL ELECTRIC COMPANY, C/O ANGELICA TODD
Entity Title:	Not reported
Affiliation Address:	1 RIVER ROAD, BLDG 5-7W
Affiliation City:	SCHENECTADY
Affiliation State:	NY
Affiliation Country:	United States
Affiliation Zip:	12345
Affiliation Phone:	(610) 213-2747
Affiliation Type Desc:	Parent Corporation
Entity Name:	General Electric Company
Entity Title:	Not reported
Affiliation Address:	Not reported
Affiliation City:	Not reported
Affiliation State:	Not reported
Affiliation Country:	Not reported
Affiliation Zip:	Not reported
Affiliation Phone:	Not reported
Name:	GENERAL ELECTRIC COM
Address:	234 EAST MAIN ST
City,State,Zip:	ONTARIO, CA 917610000
Site ID:	337794
CERS ID:	80001800
CERS Description:	Corrective Action

Map ID
Direction
Distance
Elevation

MAP FINDINGS

Site

Database(s)

EDR ID Number
EPA ID Number

GENERAL ELECTRIC COM (Continued)

S101854149

Affiliation:

Affiliation Type Desc: Supervisor
Entity Name: * Unknown
Entity Title: Not reported
Affiliation Address: Not reported
Affiliation City: Not reported
Affiliation State: Not reported
Affiliation Country: Not reported
Affiliation Zip: Not reported
Affiliation Phone: Not reported

AB214
West
1/4-1/2
0.356 mi.
1880 ft.

GENERAL ELECTRIC CO
234 EAST MAIN ST
ONTARIO, CA 91761
Site 2 of 3 in cluster AB

SEMS-ARCHIVE 1000213809
CORRACTS CAT000622357
RCRA-LQG
2020 COR ACTION

Relative:
Higher
Actual:
985 ft.

SEMS Archive:
Site ID: 0900336
EPA ID: CAT000622357
Name: GENERAL ELECTRIC CO
Address: 234 EAST MAIN ST
Address 2: Not reported
City,State,Zip: ONTARIO, CA 91761
Cong District: 36
FIPS Code: 06071
FF: N
NPL: Not on the NPL
Non NPL Status: Deferred to RCRA (Subtitle C)

SEMS Archive Detail:

Region: 09
Site ID: 0900336
EPA ID: CAT000622357
Site Name: GENERAL ELECTRIC CO
NPL: N
FF: N
OU: 00
Action Code: VS
Action Name: ARCH SITE
SEQ: 1
Start Date: Not reported
Finish Date: 1996-01-23 05:00:00
Qual: Not reported
Current Action Lead: EPA Perf In-Hse

Region: 09
Site ID: 0900336
EPA ID: CAT000622357
Site Name: GENERAL ELECTRIC CO
NPL: N
FF: N
OU: 00
Action Code: DS
Action Name: DISCVRY
SEQ: 1
Start Date: 1989-07-28 04:00:00

Map ID
Direction
Distance
Elevation

MAP FINDINGS

Site

Database(s)

EDR ID Number
EPA ID Number

GENERAL ELECTRIC CO (Continued)

1000213809

Finish Date: 1989-07-28 04:00:00
Qual: Not reported
Current Action Lead: EPA Perf

Region: 09
Site ID: 0900336
EPA ID: CAT000622357
Site Name: GENERAL ELECTRIC CO
NPL: N
FF: N
OU: 00
Action Code: PA
Action Name: PA
SEQ: 1
Start Date: Not reported
Finish Date: 1990-08-28 04:00:00
Qual: D
Current Action Lead: EPA Perf

CORRACTS:

Name: GENERAL ELECTRIC COMPANY
Address: 234 EAST MAIN STREET
Address 2: Not reported
Area Name: ENTIRE FACILITY
Corrective Action: CA150
Actual Date: 1989-01-01 00:00:00.0
Air Release Indicator: Not reported
Groundwater Release Indicator: Not reported
Soil Release Indicator: Not reported
Surface Water Release Indicator: Not reported

Name: GENERAL ELECTRIC COMPANY
Address: 234 EAST MAIN STREET
Address 2: Not reported
Area Name: ENTIRE FACILITY
Corrective Action: CA200
Actual Date: 1993-01-08 00:00:00.0
Air Release Indicator: Not reported
Groundwater Release Indicator: Not reported
Soil Release Indicator: Not reported
Surface Water Release Indicator: Not reported

Name: GENERAL ELECTRIC COMPANY
Address: 234 EAST MAIN STREET
Address 2: Not reported
Area Name: ENTIRE FACILITY
Corrective Action: CA550RC
Actual Date: 2010-07-08 00:00:00.0
Air Release Indicator: Not reported
Groundwater Release Indicator: Not reported
Soil Release Indicator: Not reported
Surface Water Release Indicator: Not reported

Name: GENERAL ELECTRIC COMPANY
Address: 234 EAST MAIN STREET
Address 2: Not reported

Map ID
Direction
Distance
Elevation

MAP FINDINGS

Site

Database(s)

EDR ID Number
EPA ID Number

GENERAL ELECTRIC CO (Continued)

1000213809

Area Name: ENTIRE FACILITY
Corrective Action: CA725IN
Actual Date: 2001-02-02 00:00:00.0
Air Release Indicator: Not reported
Groundwater Release Indicator: Not reported
Soil Release Indicator: Not reported
Surface Water Release Indicator: Not reported

Name: GENERAL ELECTRIC COMPANY
Address: 234 EAST MAIN STREET
Address 2: Not reported
Area Name: ENTIRE FACILITY
Corrective Action: CA725YE
Actual Date: 2004-09-24 00:00:00.0
Air Release Indicator: Not reported
Groundwater Release Indicator: Not reported
Soil Release Indicator: Not reported
Surface Water Release Indicator: Not reported

Name: GENERAL ELECTRIC COMPANY
Address: 234 EAST MAIN STREET
Address 2: Not reported
Area Name: ENTIRE FACILITY
Corrective Action: CA750YE
Actual Date: 2001-02-02 00:00:00.0
Air Release Indicator: Not reported
Groundwater Release Indicator: Not reported
Soil Release Indicator: Not reported
Surface Water Release Indicator: Not reported

RCRA-LQG:

Date Form Received by Agency: 2020-06-10 00:00:00.0
Handler Name: GENERAL ELECTRIC COMPANY
Handler Address: 234 EAST MAIN STREET
Handler City,State,Zip: ONTARIO, CA 91761-0000
EPA ID: CAT000622357
Contact Name: PAUL C DEUTSCH
Contact Address: E. ALLUVIAL
Contact City,State,Zip: FRESNO, CA 93720
Contact Telephone: 559-264-2535
Contact Fax: 559-264-7431
Contact Email: PAUL.DEUTSCH@TETRATECH.COM
Contact Title: PRINCIPAL SCIENTIST
EPA Region: 09
Land Type: Private
Federal Waste Generator Description: Large Quantity Generator
Non-Notifier: Not reported
Biennial Report Cycle: Not reported
Accessibility: Not reported
Active Site Indicator: Handler Activities
State District Owner: Not reported
State District: Not reported
Mailing Address: E. ALLUVIAL
Mailing City,State,Zip: FRESNO, CA 93720
Owner Name: OAKFIELD REALTY PARTNERS LLC
Owner Type: Private
Operator Name: GENERAL ELECTRIC COMPANY

Map ID
 Direction
 Distance
 Elevation

MAP FINDINGS

Site

Database(s)

EDR ID Number
 EPA ID Number

GENERAL ELECTRIC CO (Continued)

1000213809

Operator Type:	Private
Short-Term Generator Activity:	No
Importer Activity:	No
Mixed Waste Generator:	No
Transporter Activity:	No
Transfer Facility Activity:	No
Recycler Activity with Storage:	No
Small Quantity On-Site Burner Exemption:	No
Smelting Melting and Refining Furnace Exemption:	No
Underground Injection Control:	No
Off-Site Waste Receipt:	No
Universal Waste Indicator:	No
Universal Waste Destination Facility:	No
Federal Universal Waste:	No
Active Site Fed-Reg Treatment Storage and Disposal Facility:	Not reported
Active Site Converter Treatment storage and Disposal Facility:	Not reported
Active Site State-Reg Treatment Storage and Disposal Facility:	Not reported
Active Site State-Reg Handler:	---
Federal Facility Indicator:	Not reported
Hazardous Secondary Material Indicator:	N
Sub-Part K Indicator:	Not reported
Commercial TSD Indicator:	No
Treatment Storage and Disposal Type:	Storage
2018 GPRA Permit Baseline:	Not on the Baseline
2018 GPRA Renewals Baseline:	Not on the Baseline
Permit Renewals Workload Universe:	Not reported
Permit Workload Universe:	Not reported
Permit Progress Universe:	Storage
Post-Closure Workload Universe:	Not reported
Closure Workload Universe:	Not reported
202 GPRA Corrective Action Baseline:	Yes
Corrective Action Workload Universe:	Yes
Subject to Corrective Action Universe:	Yes
Non-TSDFs Where RCRA CA has Been Imposed Universe:	No
TSDFs Potentially Subject to CA Under 3004 (u)/(v) Universe:	No
TSDFs Only Subject to CA under Discretionary Auth Universe:	Yes
Corrective Action Priority Ranking:	No NCAPS ranking
Environmental Control Indicator:	No
Institutional Control Indicator:	No
Human Exposure Controls Indicator:	Yes
Groundwater Controls Indicator:	Yes
Operating TSDF Universe:	Not reported
Full Enforcement Universe:	Not reported
Significant Non-Complier Universe:	No
Unaddressed Significant Non-Complier Universe:	No
Addressed Significant Non-Complier Universe:	No
Significant Non-Complier With a Compliance Schedule Universe:	No
Financial Assurance Required:	Not reported
Handler Date of Last Change:	2020-06-12 17:10:14.0
Recognized Trader-Importer:	No
Recognized Trader-Exporter:	No
Importer of Spent Lead Acid Batteries:	No
Exporter of Spent Lead Acid Batteries:	No
Recycler Activity Without Storage:	No
Manifest Broker:	No
Sub-Part P Indicator:	No

Map ID
Direction
Distance
Elevation

MAP FINDINGS

Site

Database(s)

EDR ID Number
EPA ID Number

GENERAL ELECTRIC CO (Continued)

1000213809

Biennial: List of Years

Year: 2017

[Click Here for Biennial Reporting System Data:](#)

Year: 2015

[Click Here for Biennial Reporting System Data:](#)

Year: 2007

[Click Here for Biennial Reporting System Data:](#)

Year: 2005

[Click Here for Biennial Reporting System Data:](#)

Hazardous Waste Summary:

Waste Code: D039
Waste Description: TETRACHLOROETHYLENE

Waste Code: D040
Waste Description: TRICHLORETHYLENE

Handler - Owner Operator:

Owner/Operator Indicator: Operator
Owner/Operator Name: RANDALL MCALISTER
Legal Status: Private
Date Became Current: 1927-01-27 00:00:00.
Date Ended Current: Not reported
Owner/Operator Address: Not reported
Owner/Operator City,State,Zip: Not reported
Owner/Operator Telephone: Not reported
Owner/Operator Telephone Ext: Not reported
Owner/Operator Fax: Not reported
Owner/Operator Email: Not reported

Owner/Operator Indicator: Operator
Owner/Operator Name: RANDALL MCALISTER
Legal Status: Private
Date Became Current: 1927-01-27 00:00:00.
Date Ended Current: Not reported
Owner/Operator Address: Not reported
Owner/Operator City,State,Zip: Not reported
Owner/Operator Telephone: Not reported
Owner/Operator Telephone Ext: Not reported
Owner/Operator Fax: Not reported
Owner/Operator Email: Not reported

Owner/Operator Indicator: Owner
Owner/Operator Name: GENERAL ELECTRIC COMPANY
Legal Status: Private
Date Became Current: 1927-01-01 00:00:00.
Date Ended Current: Not reported
Owner/Operator Address: 801 MAIN AVE, THE TOWERS AT MERRITT RIVER
Owner/Operator City,State,Zip: NORWALK, CT 06856
Owner/Operator Telephone: 203-229-3557
Owner/Operator Telephone Ext: Not reported
Owner/Operator Fax: Not reported

Map ID
Direction
Distance
Elevation

MAP FINDINGS

Site

Database(s)

EDR ID Number
EPA ID Number

GENERAL ELECTRIC CO (Continued)

1000213809

Owner/Operator Email:	Not reported
Owner/Operator Indicator:	Operator
Owner/Operator Name:	BLASLAND, BOUCK & LEE
Legal Status:	Private
Date Became Current:	2002-07-05 00:00:00.
Date Ended Current:	Not reported
Owner/Operator Address:	Not reported
Owner/Operator City,State,Zip:	Not reported
Owner/Operator Telephone:	Not reported
Owner/Operator Telephone Ext:	Not reported
Owner/Operator Fax:	Not reported
Owner/Operator Email:	Not reported
Owner/Operator Indicator:	Owner
Owner/Operator Name:	OAKFIELD REALTY PARTNERS LLC
Legal Status:	Private
Date Became Current:	2016-01-01 00:00:00.
Date Ended Current:	Not reported
Owner/Operator Address:	12121 WILSHIRE BLVD
Owner/Operator City,State,Zip:	LOS ANGELES, CA 90025
Owner/Operator Telephone:	310-442-3399
Owner/Operator Telephone Ext:	Not reported
Owner/Operator Fax:	Not reported
Owner/Operator Email:	MARKW642@GMAIL.COM
Owner/Operator Indicator:	Operator
Owner/Operator Name:	GENERAL ELECTRIC COMPANY
Legal Status:	Private
Date Became Current:	Not reported
Date Ended Current:	Not reported
Owner/Operator Address:	234 EAST MAIN STREET
Owner/Operator City,State,Zip:	CITY NOT REPORTED, CA 99999
Owner/Operator Telephone:	714-986-3861
Owner/Operator Telephone Ext:	Not reported
Owner/Operator Fax:	Not reported
Owner/Operator Email:	Not reported
Owner/Operator Indicator:	Operator
Owner/Operator Name:	GENERAL ELECTRIC COMPANY
Legal Status:	Private
Date Became Current:	1980-01-01 00:00:00.
Date Ended Current:	Not reported
Owner/Operator Address:	801 MAIN AVENUE
Owner/Operator City,State,Zip:	NORWALK, CT 06856
Owner/Operator Telephone:	203-229-3557
Owner/Operator Telephone Ext:	Not reported
Owner/Operator Fax:	Not reported
Owner/Operator Email:	RANDALL.MCALISTER@GE.COM
Owner/Operator Indicator:	Owner
Owner/Operator Name:	GENERAL ELECTRIC CO - CEP
Legal Status:	Private
Date Became Current:	1912-01-01 00:00:00.
Date Ended Current:	Not reported
Owner/Operator Address:	640 FREEDOM BUSINESS CENTER
Owner/Operator City,State,Zip:	KING OF PRUSSIA, PA 19406

Map ID
Direction
Distance
Elevation

MAP FINDINGS

Site

Database(s)

EDR ID Number
EPA ID Number

GENERAL ELECTRIC CO (Continued)

1000213809

Owner/Operator Telephone:	Not reported
Owner/Operator Telephone Ext:	Not reported
Owner/Operator Fax:	Not reported
Owner/Operator Email:	Not reported
Owner/Operator Indicator:	Owner
Owner/Operator Name:	GENERAL ELECTRIC COMPANY
Legal Status:	Private
Date Became Current:	1927-01-27 00:00:00.
Date Ended Current:	Not reported
Owner/Operator Address:	901 MAIN AVE, MAIL DROP 801-4
Owner/Operator City,State,Zip:	NORWALK, CT 06851
Owner/Operator Telephone:	Not reported
Owner/Operator Telephone Ext:	Not reported
Owner/Operator Fax:	Not reported
Owner/Operator Email:	Not reported
Owner/Operator Indicator:	Operator
Owner/Operator Name:	RANDALL MCALISTER
Legal Status:	Private
Date Became Current:	1927-01-01 00:00:00.
Date Ended Current:	Not reported
Owner/Operator Address:	Not reported
Owner/Operator City,State,Zip:	Not reported
Owner/Operator Telephone:	Not reported
Owner/Operator Telephone Ext:	Not reported
Owner/Operator Fax:	Not reported
Owner/Operator Email:	Not reported
Owner/Operator Indicator:	Operator
Owner/Operator Name:	GENERAL ELECTRIC COMPANY
Legal Status:	Private
Date Became Current:	1927-01-01 00:00:00.
Date Ended Current:	Not reported
Owner/Operator Address:	801 MAIN AVE, THE TOWERS AT MERRITT RIVER
Owner/Operator City,State,Zip:	NORWALK, CT 06856
Owner/Operator Telephone:	203-229-3557
Owner/Operator Telephone Ext:	Not reported
Owner/Operator Fax:	Not reported
Owner/Operator Email:	RANDALL.MCALISTER@GE.COM
Owner/Operator Indicator:	Owner
Owner/Operator Name:	GENERAL ELECTRIC CO
Legal Status:	Private
Date Became Current:	Not reported
Date Ended Current:	Not reported
Owner/Operator Address:	275 BSTTERY ST 23RD FLOOR
Owner/Operator City,State,Zip:	SAN FRANCISCO, CA 94111
Owner/Operator Telephone:	415-274-1906
Owner/Operator Telephone Ext:	Not reported
Owner/Operator Fax:	Not reported
Owner/Operator Email:	Not reported
Owner/Operator Indicator:	Operator
Owner/Operator Name:	GENERAL ELECTRIC COMPANY
Legal Status:	Private
Date Became Current:	1980-01-01 00:00:00.

Map ID
Direction
Distance
Elevation

MAP FINDINGS

Site

Database(s)

EDR ID Number
EPA ID Number

GENERAL ELECTRIC CO (Continued)

1000213809

Date Ended Current: Not reported
Owner/Operator Address: 801 MAIN AVENUE
Owner/Operator City,State,Zip: NORWALK, CT 06856
Owner/Operator Telephone: 203-229-3557
Owner/Operator Telephone Ext: Not reported
Owner/Operator Fax: Not reported
Owner/Operator Email: RANDALL.MCALISTER@GE.COM

Owner/Operator Indicator: Operator
Owner/Operator Name: ARCADIS
Legal Status: Private
Date Became Current: 2002-07-05 00:00:00.
Date Ended Current: Not reported
Owner/Operator Address: Not reported
Owner/Operator City,State,Zip: Not reported
Owner/Operator Telephone: Not reported
Owner/Operator Telephone Ext: Not reported
Owner/Operator Fax: Not reported
Owner/Operator Email: Not reported

Owner/Operator Indicator: Operator
Owner/Operator Name: GENERAL ELECTRIC COMPANY
Legal Status: Private
Date Became Current: 1980-01-01 00:00:00.
Date Ended Current: Not reported
Owner/Operator Address: Not reported
Owner/Operator City,State,Zip: Not reported
Owner/Operator Telephone: Not reported
Owner/Operator Telephone Ext: Not reported
Owner/Operator Fax: Not reported
Owner/Operator Email: Not reported

Owner/Operator Indicator: Operator
Owner/Operator Name: BLASLAND, BOUCK & LEE
Legal Status: Private
Date Became Current: 2002-07-05 00:00:00.
Date Ended Current: Not reported
Owner/Operator Address: Not reported
Owner/Operator City,State,Zip: Not reported
Owner/Operator Telephone: Not reported
Owner/Operator Telephone Ext: Not reported
Owner/Operator Fax: Not reported
Owner/Operator Email: Not reported

Owner/Operator Indicator: Operator
Owner/Operator Name: BLASLAND BOUCK AND LEE GEOMATRIX
Legal Status: Private
Date Became Current: 2002-07-05 00:00:00.
Date Ended Current: Not reported
Owner/Operator Address: Not reported
Owner/Operator City,State,Zip: Not reported
Owner/Operator Telephone: Not reported
Owner/Operator Telephone Ext: Not reported
Owner/Operator Fax: Not reported
Owner/Operator Email: Not reported

Owner/Operator Indicator: Owner

Map ID
Direction
Distance
Elevation

MAP FINDINGS

Site

Database(s)

EDR ID Number
EPA ID Number

GENERAL ELECTRIC CO (Continued)

1000213809

Owner/Operator Name:	GENERAL ELECTRIC COMPANY
Legal Status:	Private
Date Became Current:	1927-01-27 00:00:00.
Date Ended Current:	Not reported
Owner/Operator Address:	901 MAIN AVE, MAIL DROP 801-4
Owner/Operator City,State,Zip:	NORWALK, CT 06851
Owner/Operator Telephone:	Not reported
Owner/Operator Telephone Ext:	Not reported
Owner/Operator Fax:	Not reported
Owner/Operator Email:	Not reported
Owner/Operator Indicator:	Owner
Owner/Operator Name:	GENERAL ELECTRIC COMPANY
Legal Status:	Private
Date Became Current:	1927-01-01 00:00:00.
Date Ended Current:	Not reported
Owner/Operator Address:	801 MAIN AVE, THE TOWERS AT MERRITT RIVER
Owner/Operator City,State,Zip:	NORWALK, CT 06856
Owner/Operator Telephone:	203-229-3557
Owner/Operator Telephone Ext:	Not reported
Owner/Operator Fax:	Not reported
Owner/Operator Email:	Not reported
Owner/Operator Indicator:	Owner
Owner/Operator Name:	OAKFIELD REALTY PARTNERS LLC
Legal Status:	Private
Date Became Current:	2016-01-01 00:00:00.
Date Ended Current:	Not reported
Owner/Operator Address:	12121 WILSHIRE BLVD
Owner/Operator City,State,Zip:	LOS ANGELES, CA 90025
Owner/Operator Telephone:	310-442-3399
Owner/Operator Telephone Ext:	Not reported
Owner/Operator Fax:	Not reported
Owner/Operator Email:	MARKW642@GMAIL.COM
Owner/Operator Indicator:	Owner
Owner/Operator Name:	OAKFIELD REALTY PARTNERS LLC
Legal Status:	Private
Date Became Current:	2016-01-01 00:00:00.
Date Ended Current:	Not reported
Owner/Operator Address:	12121 WILSHIRE BLVD, #900
Owner/Operator City,State,Zip:	LOS ANGELES, CA 90025
Owner/Operator Telephone:	310-442-3399
Owner/Operator Telephone Ext:	Not reported
Owner/Operator Fax:	Not reported
Owner/Operator Email:	Not reported
Owner/Operator Indicator:	Owner
Owner/Operator Name:	OAKFIELD REALTY PARTNERS LLC
Legal Status:	Private
Date Became Current:	2016-01-01 00:00:00.
Date Ended Current:	Not reported
Owner/Operator Address:	12121 WILSHIRE BLVD
Owner/Operator City,State,Zip:	LOS ANGELES, CA 90025
Owner/Operator Telephone:	310-442-3399
Owner/Operator Telephone Ext:	Not reported
Owner/Operator Fax:	Not reported

Map ID
Direction
Distance
Elevation

MAP FINDINGS

Site

Database(s)

EDR ID Number
EPA ID Number

GENERAL ELECTRIC CO (Continued)

1000213809

Owner/Operator Email: MARKW642@GMAIL.COM

Owner/Operator Indicator: Owner
Owner/Operator Name: GENERAL ELECTRIC CO - CEP
Legal Status: Private
Date Became Current: 1912-01-01 00:00:00.
Date Ended Current: Not reported
Owner/Operator Address: Not reported
Owner/Operator City,State,Zip: Not reported
Owner/Operator Telephone: Not reported
Owner/Operator Telephone Ext: Not reported
Owner/Operator Fax: Not reported
Owner/Operator Email: Not reported

Owner/Operator Indicator: Operator
Owner/Operator Name: GENERAL ELECTRIC COMPANY
Legal Status: Private
Date Became Current: 1980-01-01 00:00:00.
Date Ended Current: Not reported
Owner/Operator Address: 1 RIVER ROAD BLDG 5-7W
Owner/Operator City,State,Zip: SCHENECTADY, NY 12345
Owner/Operator Telephone: 610-213-2747
Owner/Operator Telephone Ext: Not reported
Owner/Operator Fax: Not reported
Owner/Operator Email: EDWARD.KOLODZIEJ@GE.COM

Owner/Operator Indicator: Owner
Owner/Operator Name: GENERAL ELECTRIC CO - CEP
Legal Status: Private
Date Became Current: 1912-01-01 00:00:00.
Date Ended Current: Not reported
Owner/Operator Address: 640 FREEDOM BUSINESS CENTER
Owner/Operator City,State,Zip: KING OF PRUSSIA, PA 19406
Owner/Operator Telephone: Not reported
Owner/Operator Telephone Ext: Not reported
Owner/Operator Fax: Not reported
Owner/Operator Email: Not reported

Owner/Operator Indicator: Owner
Owner/Operator Name: ONTARIO BUSINESS PARK, LLC
Legal Status: Private
Date Became Current: 2006-12-05 00:00:00.
Date Ended Current: Not reported
Owner/Operator Address: 120 EL CAMINO DRIVE, SUITE 208
Owner/Operator City,State,Zip: BEVERLY HILLS, CA 90212
Owner/Operator Telephone: Not reported
Owner/Operator Telephone Ext: Not reported
Owner/Operator Fax: Not reported
Owner/Operator Email: Not reported

Historic Generators:
Receive Date: 2016-03-29 00:00:00.0
Handler Name: GENERAL ELECTRIC COMPANY
Federal Waste Generator Description: Large Quantity Generator
State District Owner: Not reported
Large Quantity Handler of Universal Waste: No
Recognized Trader Importer: No

Map ID
Direction
Distance
Elevation

MAP FINDINGS

Site

Database(s)

EDR ID Number
EPA ID Number

GENERAL ELECTRIC CO (Continued)

1000213809

Recognized Trader Exporter: No
Spent Lead Acid Battery Importer: No
Spent Lead Acid Battery Exporter: No
Current Record: No
Non Storage Recycler Activity: Not reported
Electronic Manifest Broker: Not reported

Receive Date: 2018-11-06 00:00:00.0
Handler Name: GENERAL ELECTRIC COMPANY
Federal Waste Generator Description: Large Quantity Generator
State District Owner: Not reported
Large Quantity Handler of Universal Waste: No
Recognized Trader Importer: No
Recognized Trader Exporter: No
Spent Lead Acid Battery Importer: No
Spent Lead Acid Battery Exporter: No
Current Record: No
Non Storage Recycler Activity: No
Electronic Manifest Broker: No

Receive Date: 2020-04-01 00:00:00.0
Handler Name: GENERAL ELECTRIC COMPANY
Federal Waste Generator Description: Large Quantity Generator
State District Owner: Not reported
Large Quantity Handler of Universal Waste: No
Recognized Trader Importer: No
Recognized Trader Exporter: No
Spent Lead Acid Battery Importer: No
Spent Lead Acid Battery Exporter: No
Current Record: No
Non Storage Recycler Activity: No
Electronic Manifest Broker: No

Receive Date: 1996-09-01 00:00:00.0
Handler Name: GENERAL ELECTRIC CO
Federal Waste Generator Description: Small Quantity Generator
State District Owner: CA
Large Quantity Handler of Universal Waste: No
Recognized Trader Importer: No
Recognized Trader Exporter: No
Spent Lead Acid Battery Importer: No
Spent Lead Acid Battery Exporter: No
Current Record: No
Non Storage Recycler Activity: Not reported
Electronic Manifest Broker: Not reported

Receive Date: 2006-02-13 00:00:00.0
Handler Name: GENERAL ELECTRIC COMPANY
Federal Waste Generator Description: Small Quantity Generator
State District Owner: Not reported
Large Quantity Handler of Universal Waste: No
Recognized Trader Importer: No
Recognized Trader Exporter: No
Spent Lead Acid Battery Importer: No
Spent Lead Acid Battery Exporter: No
Current Record: No
Non Storage Recycler Activity: Not reported

Map ID
Direction
Distance
Elevation

MAP FINDINGS

Site

Database(s)

EDR ID Number
EPA ID Number

GENERAL ELECTRIC CO (Continued)

1000213809

Electronic Manifest Broker: Not reported

Receive Date: 1992-10-06 00:00:00.0
Handler Name: GENERAL ELECTRIC CO
Federal Waste Generator Description: Large Quantity Generator
State District Owner: CA
Large Quantity Handler of Universal Waste: No
Recognized Trader Importer: No
Recognized Trader Exporter: No
Spent Lead Acid Battery Importer: No
Spent Lead Acid Battery Exporter: No
Current Record: No
Non Storage Recycler Activity: Not reported
Electronic Manifest Broker: Not reported

Receive Date: 2005-01-26 00:00:00.0
Handler Name: GENERAL ELECTRIC FLATIRON FACILITY
Federal Waste Generator Description: Large Quantity Generator
State District Owner: Not reported
Large Quantity Handler of Universal Waste: No
Recognized Trader Importer: No
Recognized Trader Exporter: No
Spent Lead Acid Battery Importer: No
Spent Lead Acid Battery Exporter: No
Current Record: No
Non Storage Recycler Activity: Not reported
Electronic Manifest Broker: Not reported

Receive Date: 2017-04-07 00:00:00.0
Handler Name: GENERAL ELECTRIC COMPANY
Federal Waste Generator Description: Small Quantity Generator
State District Owner: Not reported
Large Quantity Handler of Universal Waste: No
Recognized Trader Importer: No
Recognized Trader Exporter: No
Spent Lead Acid Battery Importer: No
Spent Lead Acid Battery Exporter: No
Current Record: No
Non Storage Recycler Activity: Not reported
Electronic Manifest Broker: Not reported

Receive Date: 2017-08-04 00:00:00.0
Handler Name: GENERAL ELECTRIC COMPANY
Federal Waste Generator Description: Small Quantity Generator
State District Owner: Not reported
Large Quantity Handler of Universal Waste: No
Recognized Trader Importer: No
Recognized Trader Exporter: No
Spent Lead Acid Battery Importer: No
Spent Lead Acid Battery Exporter: No
Current Record: No
Non Storage Recycler Activity: Not reported
Electronic Manifest Broker: Not reported

Receive Date: 2018-07-02 00:00:00.0
Handler Name: GENERAL ELECTRIC COMPANY
Federal Waste Generator Description: Small Quantity Generator

Map ID
Direction
Distance
Elevation

MAP FINDINGS

Site

Database(s)

EDR ID Number
EPA ID Number

GENERAL ELECTRIC CO (Continued)

1000213809

State District Owner: Not reported
Large Quantity Handler of Universal Waste: No
Recognized Trader Importer: No
Recognized Trader Exporter: No
Spent Lead Acid Battery Importer: No
Spent Lead Acid Battery Exporter: No
Current Record: No
Non Storage Recycler Activity: No
Electronic Manifest Broker: No

Receive Date: 2020-06-10 00:00:00.0
Handler Name: GENERAL ELECTRIC COMPANY
Federal Waste Generator Description: Large Quantity Generator
State District Owner: Not reported
Large Quantity Handler of Universal Waste: No
Recognized Trader Importer: No
Recognized Trader Exporter: No
Spent Lead Acid Battery Importer: No
Spent Lead Acid Battery Exporter: No
Current Record: Yes
Non Storage Recycler Activity: No
Electronic Manifest Broker: No

Receive Date: 2006-02-13 00:00:00.0
Handler Name: GENERAL ELECTRIC COMPANY
Federal Waste Generator Description: Large Quantity Generator
State District Owner: Not reported
Large Quantity Handler of Universal Waste: No
Recognized Trader Importer: No
Recognized Trader Exporter: No
Spent Lead Acid Battery Importer: No
Spent Lead Acid Battery Exporter: No
Current Record: No
Non Storage Recycler Activity: Not reported
Electronic Manifest Broker: Not reported

Receive Date: 2008-04-30 00:00:00.0
Handler Name: GENERAL ELECTRIC COMPANY
Federal Waste Generator Description: Large Quantity Generator
State District Owner: Not reported
Large Quantity Handler of Universal Waste: No
Recognized Trader Importer: No
Recognized Trader Exporter: No
Spent Lead Acid Battery Importer: No
Spent Lead Acid Battery Exporter: No
Current Record: No
Non Storage Recycler Activity: Not reported
Electronic Manifest Broker: Not reported

List of NAICS Codes and Descriptions:

NAICS Code: 335211
NAICS Description: ELECTRIC HOUSEWARES AND HOUSEHOLD FAN MANUFACTURING

NAICS Code: 56291
NAICS Description: REMEDIATION SERVICES

NAICS Code: 562910

Map ID
 Direction
 Distance
 Elevation

MAP FINDINGS

Site

Database(s)

EDR ID Number
 EPA ID Number

GENERAL ELECTRIC CO (Continued)

1000213809

NAICS Description: REMEDIATION SERVICES
 NAICS Code: 56299
 NAICS Description: ALL OTHER WASTE MANAGEMENT SERVICES

Facility Has Received Notices of Violation:

Found Violation: Yes
 Agency Which Determined Violation: State
 Violation Short Description: TSD - Financial Requirements
 Date Violation was Determined: 1989-05-15 00:00:00.0
 Actual Return to Compliance Date: 1992-03-02 00:00:00.0
 Return to Compliance Qualifier: Observed
 Violation Responsible Agency: State
 Scheduled Compliance Date: Not reported
 Enforcement Identifier: Not reported
 Date of Enforcement Action: Not reported
 Enforcement Responsible Agency: Not reported
 Enforcement Docket Number: Not reported
 Enforcement Attorney: Not reported
 Corrective Action Component: Not reported
 Appeal Initiated Date: Not reported
 Appeal Resolution Date: Not reported
 Disposition Status Date: Not reported
 Disposition Status: Not reported
 Disposition Status Description: Not reported
 Consent/Final Order Sequence Number: Not reported
 Consent/Final Order Respondent Name: Not reported
 Consent/Final Order Lead Agency: Not reported
 Enforcement Type: Not reported
 Enforcement Responsible Person: Not reported
 Enforcement Responsible Sub-Organization: Not reported
 SEP Sequence Number: Not reported
 SEP Expenditure Amount: Not reported
 SEP Scheduled Completion Date: Not reported
 SEP Actual Date: Not reported
 SEP Defaulted Date: Not reported
 SEP Type: Not reported
 SEP Type Description: Not reported
 Proposed Amount: Not reported
 Final Monetary Amount: Not reported
 Paid Amount: Not reported
 Final Count: Not reported
 Final Amount: Not reported

Found Violation: No
 Agency Which Determined Violation: Not reported
 Violation Short Description: Not reported
 Date Violation was Determined: Not reported
 Actual Return to Compliance Date: Not reported
 Return to Compliance Qualifier: Not reported
 Violation Responsible Agency: Not reported
 Scheduled Compliance Date: Not reported
 Enforcement Identifier: Not reported
 Date of Enforcement Action: Not reported
 Enforcement Responsible Agency: Not reported
 Enforcement Docket Number: Not reported
 Enforcement Attorney: Not reported

Map ID
Direction
Distance
Elevation

MAP FINDINGS

Site

Database(s)

EDR ID Number
EPA ID Number

GENERAL ELECTRIC CO (Continued)

1000213809

Corrective Action Component:	Not reported
Appeal Initiated Date:	Not reported
Appeal Resolution Date:	Not reported
Disposition Status Date:	Not reported
Disposition Status:	Not reported
Disposition Status Description:	Not reported
Consent/Final Order Sequence Number:	Not reported
Consent/Final Order Respondent Name:	Not reported
Consent/Final Order Lead Agency:	Not reported
Enforcement Type:	Not reported
Enforcement Responsible Person:	Not reported
Enforcement Responsible Sub-Organization:	Not reported
SEP Sequence Number:	Not reported
SEP Expenditure Amount:	Not reported
SEP Scheduled Completion Date:	Not reported
SEP Actual Date:	Not reported
SEP Defaulted Date:	Not reported
SEP Type:	Not reported
SEP Type Description:	Not reported
Proposed Amount:	Not reported
Final Monetary Amount:	Not reported
Paid Amount:	Not reported
Final Count:	Not reported
Final Amount:	Not reported
Found Violation:	Yes
Agency Which Determined Violation:	State
Violation Short Description:	Generators - Pre-transport
Date Violation was Determined:	2019-08-13 00:00:00.0
Actual Return to Compliance Date:	2019-09-20 00:00:00.0
Return to Compliance Qualifier:	Documented
Violation Responsible Agency:	State
Scheduled Compliance Date:	Not reported
Enforcement Identifier:	Not reported
Date of Enforcement Action:	Not reported
Enforcement Responsible Agency:	Not reported
Enforcement Docket Number:	Not reported
Enforcement Attorney:	Not reported
Corrective Action Component:	Not reported
Appeal Initiated Date:	Not reported
Appeal Resolution Date:	Not reported
Disposition Status Date:	Not reported
Disposition Status:	Not reported
Disposition Status Description:	Not reported
Consent/Final Order Sequence Number:	Not reported
Consent/Final Order Respondent Name:	Not reported
Consent/Final Order Lead Agency:	Not reported
Enforcement Type:	Not reported
Enforcement Responsible Person:	Not reported
Enforcement Responsible Sub-Organization:	Not reported
SEP Sequence Number:	Not reported
SEP Expenditure Amount:	Not reported
SEP Scheduled Completion Date:	Not reported
SEP Actual Date:	Not reported
SEP Defaulted Date:	Not reported
SEP Type:	Not reported
SEP Type Description:	Not reported

Map ID
Direction
Distance
Elevation

MAP FINDINGS

Site

Database(s)

EDR ID Number
EPA ID Number

GENERAL ELECTRIC CO (Continued)

1000213809

Proposed Amount: Not reported
Final Monetary Amount: Not reported
Paid Amount: Not reported
Final Count: Not reported
Final Amount: Not reported

Found Violation: No
Agency Which Determined Violation: Not reported
Violation Short Description: Not reported
Date Violation was Determined: Not reported
Actual Return to Compliance Date: Not reported
Return to Compliance Qualifier: Not reported
Violation Responsible Agency: Not reported
Scheduled Compliance Date: Not reported
Enforcement Identifier: Not reported
Date of Enforcement Action: Not reported
Enforcement Responsible Agency: Not reported
Enforcement Docket Number: Not reported
Enforcement Attorney: Not reported
Corrective Action Component: Not reported
Appeal Initiated Date: Not reported
Appeal Resolution Date: Not reported
Disposition Status Date: Not reported
Disposition Status: Not reported
Disposition Status Description: Not reported
Consent/Final Order Sequence Number: Not reported
Consent/Final Order Respondent Name: Not reported
Consent/Final Order Lead Agency: Not reported
Enforcement Type: Not reported
Enforcement Responsible Person: Not reported
Enforcement Responsible Sub-Organization: Not reported
SEP Sequence Number: Not reported
SEP Expenditure Amount: Not reported
SEP Scheduled Completion Date: Not reported
SEP Actual Date: Not reported
SEP Defaulted Date: Not reported
SEP Type: Not reported
SEP Type Description: Not reported
Proposed Amount: Not reported
Final Monetary Amount: Not reported
Paid Amount: Not reported
Final Count: Not reported
Final Amount: Not reported

Found Violation: Yes
Agency Which Determined Violation: State
Violation Short Description: Generators - Pre-transport
Date Violation was Determined: 2019-08-13 00:00:00.0
Actual Return to Compliance Date: 2019-09-20 00:00:00.0
Return to Compliance Qualifier: Documented
Violation Responsible Agency: State
Scheduled Compliance Date: Not reported
Enforcement Identifier: Not reported
Date of Enforcement Action: Not reported
Enforcement Responsible Agency: Not reported
Enforcement Docket Number: Not reported
Enforcement Attorney: Not reported

Map ID
Direction
Distance
Elevation

MAP FINDINGS

Site

Database(s)

EDR ID Number
EPA ID Number

GENERAL ELECTRIC CO (Continued)

1000213809

Corrective Action Component: Not reported
Appeal Initiated Date: Not reported
Appeal Resolution Date: Not reported
Disposition Status Date: Not reported
Disposition Status: Not reported
Disposition Status Description: Not reported
Consent/Final Order Sequence Number: Not reported
Consent/Final Order Respondent Name: Not reported
Consent/Final Order Lead Agency: Not reported
Enforcement Type: Not reported
Enforcement Responsible Person: Not reported
Enforcement Responsible Sub-Organization: Not reported
SEP Sequence Number: Not reported
SEP Expenditure Amount: Not reported
SEP Scheduled Completion Date: Not reported
SEP Actual Date: Not reported
SEP Defaulted Date: Not reported
SEP Type: Not reported
SEP Type Description: Not reported
Proposed Amount: Not reported
Final Monetary Amount: Not reported
Paid Amount: Not reported
Final Count: Not reported
Final Amount: Not reported

Evaluation Action Summary:

Evaluation Date: 1989-05-15 00:00:00.0
Evaluation Responsible Agency: State
Found Violation: Yes
Evaluation Type Description: FINANCIAL RECORD REVIEW
Evaluation Responsible Person Identifier: R9STA
Evaluation Responsible Sub-Organization: Not reported
Actual Return to Compliance Date: 1992-03-02 00:00:00.0
Scheduled Compliance Date: Not reported
Date of Request: Not reported
Date Response Received: Not reported
Request Agency: Not reported
Former Citation: Not reported

Evaluation Date: 1992-03-02 00:00:00.0
Evaluation Responsible Agency: State
Found Violation: No
Evaluation Type Description: COMPLIANCE EVALUATION INSPECTION ON-SITE
Evaluation Responsible Person Identifier: R9STA
Evaluation Responsible Sub-Organization: Not reported
Actual Return to Compliance Date: Not reported
Scheduled Compliance Date: Not reported
Date of Request: Not reported
Date Response Received: Not reported
Request Agency: Not reported
Former Citation: Not reported

Evaluation Date: 2019-08-13 00:00:00.0
Evaluation Responsible Agency: State
Found Violation: Yes
Evaluation Type Description: COMPLIANCE EVALUATION INSPECTION ON-SITE
Evaluation Responsible Person Identifier: Not reported

Map ID
Direction
Distance
Elevation

MAP FINDINGS

Site

Database(s)

EDR ID Number
EPA ID Number

GENERAL ELECTRIC CO (Continued)

1000213809

Evaluation Responsible Sub-Organization: Not reported
Actual Return to Compliance Date: 2019-09-20 00:00:00.0
Scheduled Compliance Date: Not reported
Date of Request: Not reported
Date Response Received: Not reported
Request Agency: Not reported
Former Citation: Not reported

Evaluation Date: 1989-05-10 00:00:00.0
Evaluation Responsible Agency: State
Found Violation: No
Evaluation Type Description: COMPLIANCE EVALUATION INSPECTION ON-SITE
Evaluation Responsible Person Identifier: R9STA
Evaluation Responsible Sub-Organization: Not reported
Actual Return to Compliance Date: Not reported
Scheduled Compliance Date: Not reported
Date of Request: Not reported
Date Response Received: Not reported
Request Agency: Not reported
Former Citation: Not reported

Evaluation Date: 2019-08-13 00:00:00.0
Evaluation Responsible Agency: State
Found Violation: Yes
Evaluation Type Description: COMPLIANCE EVALUATION INSPECTION ON-SITE
Evaluation Responsible Person Identifier: Not reported
Evaluation Responsible Sub-Organization: Not reported
Actual Return to Compliance Date: 2019-09-20 00:00:00.0
Scheduled Compliance Date: Not reported
Date of Request: Not reported
Date Response Received: Not reported
Request Agency: Not reported
Former Citation: Not reported

2020 COR ACTION:
EPA ID: CAT000622357
Region: 9
Action: Remedy Construction

MAP FINDINGS

Map ID
 Direction
 Distance
 Elevation

Site

Database(s)

EDR ID Number
 EPA ID Number

AB215 **GENERAL ELECTRIC COMPANY**
West **234 EAST MAIN ST**
1/4-1/2 **ONTARIO, CA 91761**
0.356 mi.
1880 ft. **Site 3 of 3 in cluster AB**

ENVIROSTOR **S107150128**
CPS-SLIC **N/A**
ENF
HWP
CIWQS
CERS

Relative:
Higher

ENVIROSTOR:

Actual:
985 ft.

Name: GENERAL ELECTRIC COMPANY
 Address: 234 EAST MAIN ST
 City,State,Zip: ONTARIO, CA 917610000
 Facility ID: 80001800
 Status: Refer: RWQCB
 Status Date: 01/01/2008
 Site Code: Not reported
 Site Type: Corrective Action
 Site Type Detailed: Corrective Action
 Acres: 0
 NPL: NO
 Regulatory Agencies: RWQCB 8 - Santa Ana
 Lead Agency: RWQCB 8 - Santa Ana
 Program Manager: Not reported
 Supervisor: * Unknown
 Division Branch: Cleanup Cypress
 Assembly: 52
 Senate: 20
 Special Program: Not reported
 Restricted Use: NO
 Site Mgmt Req: NONE SPECIFIED
 Funding: Not reported
 Latitude: 34.06071
 Longitude: -117.6482
 APN: NONE SPECIFIED
 Past Use: NONE SPECIFIED
 Potential COC: NONE SPECIFIED
 Confirmed COC: NONE SPECIFIED
 Potential Description: NONE SPECIFIED
 Alias Name: CAT000622357
 Alias Type: EPA Identification Number
 Alias Name: 80001800
 Alias Type: Envirostor ID Number

Completed Info:

Completed Area Name: PROJECT WIDE
 Completed Sub Area Name: Not reported
 Completed Document Type: RCRA Facility Assessment Report
 Completed Date: 12/04/1997
 Comments: THIS ENTRY OF RFA COMPLETE IS AN ANLOGOUS EVENT. THERE IS NO RFA OR REPORT WITH THIS DATE, RATHER THE REVIEW TEAM FOUND THE INFORMATION REQUIRED FOR EQUIVALENCY TO AN RFA IN MULTIPLE DOCUMENTS. DOCUMENTS REVIEWED ARE A 10/31/89 PA, 1993 R

Completed Area Name: PROJECT WIDE
 Completed Sub Area Name: Not reported
 Completed Document Type: Interim Measures Questionnaire
 Completed Date: 12/04/1997
 Comments: Not reported

Completed Area Name: PROJECT WIDE
 Completed Sub Area Name: Not reported

Map ID
Direction
Distance
Elevation

MAP FINDINGS

Site

Database(s)

EDR ID Number
EPA ID Number

GENERAL ELECTRIC COMPANY (Continued)

S107150128

Completed Document Type: RFI Workplan

Completed Date: 01/01/1989

Comments: Not reported

Completed Area Name: PROJECT WIDE

Completed Sub Area Name: Not reported

Completed Document Type: Corrective Measures Study Report

Completed Date: 11/01/1995

Comments: Not reported

Completed Area Name: PROJECT WIDE

Completed Sub Area Name: Not reported

Completed Document Type: Monitoring Report

Completed Date: 04/19/2012

Comments: Not reviewed and no letter sent

Completed Area Name: PROJECT WIDE

Completed Sub Area Name: Not reported

Completed Document Type: Monitoring Report

Completed Date: 07/05/2012

Comments: RWQCB Lead. Not reviewed and no letter sent.

Completed Area Name: PROJECT WIDE

Completed Sub Area Name: Not reported

Completed Document Type: Monitoring Report

Completed Date: 10/16/2012

Comments: RWQCB Lead. Not Reviewed and no letter sent.

Completed Area Name: PROJECT WIDE

Completed Sub Area Name: Not reported

Completed Document Type: Remedy Construction Complete

Completed Date: 07/08/2010

Comments: Not reported

Completed Area Name: PROJECT WIDE

Completed Sub Area Name: Not reported

Completed Document Type: Human Exposure Controlled

Completed Date: 02/02/2001

Comments: Not reported

Completed Area Name: PROJECT WIDE

Completed Sub Area Name: Not reported

Completed Document Type: Groundwater Migration Controlled

Completed Date: 02/02/2001

Comments: Not reported

Completed Area Name: PROJECT WIDE

Completed Sub Area Name: Not reported

Completed Document Type: Human Exposure Controlled

Completed Date: 09/24/2004

Comments: Not reported

Completed Area Name: PROJECT WIDE

Completed Sub Area Name: Not reported

Completed Document Type: Consent Agreement

Completed Date: 12/11/1987

Comments: Not reported

Map ID
Direction
Distance
Elevation

MAP FINDINGS

Site

Database(s)

EDR ID Number
EPA ID Number

GENERAL ELECTRIC COMPANY (Continued)

S107150128

Completed Area Name: PROJECT WIDE
Completed Sub Area Name: Not reported
Completed Document Type: Preliminary Assessment Report
Completed Date: 10/13/1989
Comments: I EDITED THE DATE ON THIS EVENT TO REFLECT THE DATE OF THE PA WHICH IS IN EPA'S FILES. RSARACINO 19971204.16:35E

Completed Area Name: PROJECT WIDE
Completed Sub Area Name: Not reported
Completed Document Type: Interim Measures Implementation Report
Completed Date: 06/01/1995
Comments: Not reported

Completed Area Name: PROJECT WIDE
Completed Sub Area Name: Not reported
Completed Document Type: RFI Report
Completed Date: 01/08/1993
Comments: Not reported

Completed Area Name: PROJECT WIDE
Completed Sub Area Name: Not reported
Completed Document Type: Interim Measures Workplan
Completed Date: 01/01/1994
Comments: Not reported

Future Area Name: Not reported
Future Sub Area Name: Not reported
Future Document Type: Not reported
Future Due Date: Not reported
Schedule Area Name: Not reported
Schedule Sub Area Name: Not reported
Schedule Document Type: Not reported
Schedule Due Date: Not reported
Schedule Revised Date: Not reported

CPS-SLIC:

Name: GENERAL ELECTRIC - FLATIRON
Address: 234 MAIN STREET
City,State,Zip: ONTARIO, CA 91761
Region: STATE
Facility Status: Open - Assessment & Interim Remedial Action
Status Date: 05/02/2017
Global Id: SL0607132486
Lead Agency: SANTA ANA RWQCB (REGION 8)
Lead Agency Case Number: Not reported
Latitude: 34.06115
Longitude: -117.649917
Case Type: Cleanup Program Site
Case Worker: AK
Local Agency: Not reported
RB Case Number: 1880400
File Location: Regional Board
Potential Media Affected: Aquifer used for drinking water supply, Indoor Air, Soil, Soil Vapor
Potential Contaminants of Concern: Tetrachloroethylene (PCE), Trichloroethylene (TCE), Chromium
Site History: General Electric (GE) owned and operated a flatiron manufactured facility at 234 East Main Street, Ontario from 1927 until plant closure in 1982. Since 1982, the property has changed ownership

Map ID
Direction
Distance
Elevation

MAP FINDINGS

Site

Database(s)

EDR ID Number
EPA ID Number

GENERAL ELECTRIC COMPANY (Continued)

S107150128

several times and is currently owned by Ontario Business Park, LLC. and occupied by commercial and light industrial uses. Soil and groundwater beneath the facility has been contaminated. The site overlies the Chino Basin, a managed groundwater basin that supplies municipal, industrial, and agricultural water. The depth of groundwater beneath the site is from 200 to 380 feet (ft). The contaminants present in groundwater are: Trichloroethene (TCE), tetrachloroethene (PCE), and chromium (Cr) in both Trivalent and Hexavalent states. The groundwater contaminant plume extended over one-half mile in width and approximately 1.5 miles in length in a southwesterly direction, along the groundwater flow path. The contaminants present in soil are: PCE, TCE, Cr, total xylenes, toluene, ethylbenzene, 1,1,1,-trichloroethane, and 1,1,2-trichloroethane. Draft Remedial Action Plan (RAP) May 1997 a groundwater pump and treat system was proposed. Groundwater extraction well EW No. 1 was constructed and commenced operation in 1994. Extraction well EW 2 was constructed and developed from December 1999 to January 2001. Extraction well EWTO No. 2 was developed and constructed in 2004. Extracted groundwater is conveyed to an 850 gallon per minute treatment plant which utilized two stage treatment, liquid granulated activated carbon and liquid ion exchange resin. Treated water was discharged to surface infiltration ponds. From January 1, 1998 through December 31, 2009, a total of 2,200,000,000 gallons of groundwater have been extracted from the plume area and treated. A total of 2,408 pounds of volatile organic compounds (primarily TCE) and 769 pounds of chromium were removed and treated. Draft RAP (2002) SVE was proposed. Between August 2002 and February 2003 SVE wells 1 through 5 were constructed and SVE pilot tests were conducted. The system was constructed and designed to extract VOC-impacted vapors from the shallow soils (5 to 30 ft below ground surface [bgs]). Full scale system operations commence in June 2004. The treatment system utilizes a 500 standard cubic feet per minute blower to extract vapors and three 2,000 pound activated carbon tanks connected in series for vapor treatment. From November 2003 to April 2007 a total of 22,345 pounds of volatile organic compounds were removed and treated by this system. The current system includes eight extraction wells one of which is screened from 35 to 60 ft bgs. Vapor treatment is granular activated carbon absorption. In 2010, the discharge from the groundwater treatment system was changed from into surface ponds to injection into three wells.

[Click here to access the California GeoTracker records for this facility:](#)

ENF:

Name:	GE FLATIRON GW CLEANUP
Address:	234 MAIN STREET
City,State,Zip:	ONTARIO, CA 91762
Region:	8
Facility Id:	228432
Agency Name:	General Electric Company
Place Type:	Service/Commercial
Place Subtype:	Service/Commercial Site, NEC
Facility Type:	Industrial
Agency Type:	Privately-Owned Business
# Of Agencies:	1
Place Latitude:	34.061146
Place Longitude:	-117.652833

Map ID
Direction
Distance
Elevation

MAP FINDINGS

Site

Database(s)

EDR ID Number
EPA ID Number

GENERAL ELECTRIC COMPANY (Continued)

S107150128

SIC Code 1:	3634
SIC Desc 1:	Electric Housewares and Fans
SIC Code 2:	4959
SIC Desc 2:	Sanitary Services, NEC
SIC Code 3:	Not reported
SIC Desc 3:	Not reported
NAICS Code 1:	335211
NAICS Desc 1:	Electric Housewares and Household Fan Manufacturing
NAICS Code 2:	Not reported
NAICS Desc 2:	Not reported
NAICS Code 3:	Not reported
NAICS Desc 3:	Not reported
# Of Places:	1
Source Of Facility:	Reg Meas
Design Flow:	Not reported
Threat To Water Quality:	Not reported
Complexity:	Not reported
Pretreatment:	Not reported
Facility Waste Type:	Not reported
Facility Waste Type 2:	Not reported
Facility Waste Type 3:	Not reported
Facility Waste Type 4:	Not reported
Program:	Not reported
Program Category1:	Not reported
Program Category2:	UNREGS
# Of Programs:	Not reported
WDID:	8 362309N01
Reg Measure Id:	158952
Reg Measure Type:	Unregulated
Region:	8
Order #:	Not reported
Npdes# CA#:	Not reported
Major-Minor:	Not reported
Npdes Type:	Not reported
Reclamation:	Not reported
Dredge Fill Fee:	Not reported
301H:	Not reported
Application Fee Amt Received:	Not reported
Status:	Historical
Status Date:	06/17/2005
Effective Date:	Not reported
Expiration/Review Date:	Not reported
Termination Date:	Not reported
WDR Review - Amend:	Not reported
WDR Review - Revise/Renew:	Not reported
WDR Review - Rescind:	Not reported
WDR Review - No Action Required:	Not reported
WDR Review - Pending:	Not reported
WDR Review - Planned:	Not reported
Status Enrollee:	N
Individual/General:	Not reported
Fee Code:	Not reported
Direction/Voice:	Passive
Enforcement Id(EID):	222088
Region:	8
Order / Resolution Number:	87-146
Enforcement Action Type:	Clean-up and Abatement Order

Map ID
Direction
Distance
Elevation

MAP FINDINGS

Site

Database(s)

EDR ID Number
EPA ID Number

GENERAL ELECTRIC COMPANY (Continued)

S107150128

Effective Date: 12/11/1987
Adoption/Issuance Date: Not reported
Achieve Date: 9/1/1992
Termination Date: 09/11/1992
ACL Issuance Date: Not reported
EPL Issuance Date: Not reported
Status: Historical
Title: Enforcement - 8 362309N01
Description: INVESTIGATION ORDER
Program: ENFCAO
Latest Milestone Completion Date: 9/1/1992
Of Programs1: 1
Total Assessment Amount: 0
Initial Assessed Amount: 0
Liability \$ Amount: 0
Project \$ Amount: 0
Liability \$ Paid: 0
Project \$ Completed: 0
Total \$ Paid/Completed Amount: 0

HWP:

Name: GENERAL ELECTRIC COMPANY
Address: 234 EAST MAIN ST
City,State,Zip: ONTARIO, CA 917610000
EPA Id: CAT000622357
Cleanup Status: CLOSED
Latitude: 34.06071
Longitude: -117.6482
Facility Type: Historical - Non-Operating
Facility Size: Not reported
Team: Not reported
Supervisor: Not reported
Site Code: Not reported
Assembly District: 52
Senate District: 20
Public Information Officer: Not reported
Public Information Officer: Not reported

Activities:

EPA Id: CAT000622357
Facility Type: Historical - Non-Operating
Unit Names: Not reported
Event Description: New Operating Permit - APPLICATION PART A RECEIVED
Actual Date: 11/01/1980

Closure:

EPA Id: CAT000622357
Facility Type: Historical - Non-Operating
Unit Names: CONTAIN1
Event Description: Closure Final - RECEIVE CLOSURE CERTIFICATION
Actual Date: 06/30/1982

EPA Id: CAT000622357
Facility Type: Historical - Non-Operating
Unit Names: CONTAIN1
Event Description: Closure Final - ISSUE CLOSURE VERIFICATION
Actual Date: 03/31/1995

Map ID
Direction
Distance
Elevation

MAP FINDINGS

Site

Database(s)

EDR ID Number
EPA ID Number

GENERAL ELECTRIC COMPANY (Continued)

S107150128

CIWQS:

Name: GE FLATIRON GW CLEANUP
Address: 234 MAIN STREET
City,State,Zip: ONTARIO, CA 91762
Agency: General Electric Company
Agency Address: 412 Creamery Way, Exton, PA 19341
Place/Project Type: Service/Commercial Site, NEC
SIC/NAICS: 3634(+)
Region: 8
Program: NPDINDSML, NPDNONMUNIPRCS, WDRNONMUNIPRCS
Regulatory Measure Status: Active
Regulatory Measure Type: WDR
Order Number: R8-2011-0019
WDID: 8 362411001
NPDES Number: Not reported
Adoption Date: 04/22/2011
Effective Date: 04/22/2011
Termination Date: Not reported
Expiration/Review Date: 04/01/2026
Design Flow: Not reported
Major/Minor: Minor
Complexity: A
TTWQ: 3
Enforcement Actions within 5 years: 0
Violations within 5 years: 0
Latitude: 34.061146
Longitude: -117.652833

CERS:

Name: GENERAL ELECTRIC - FLATIRON
Address: 234 MAIN STREET
City,State,Zip: ONTARIO, CA 91761
Site ID: 220072
CERS ID: SL0607132486
CERS Description: Cleanup Program Site

Affiliation:

Affiliation Type Desc: Regional Board Caseworker
Entity Name: ALAN KUOCH - SANTA ANA RWQCB (REGION 8)
Entity Title: Not reported
Affiliation Address: 3737 MAIN STREET, SUITE 500
Affiliation City: RIVERSIDE
Affiliation State: CA
Affiliation Country: Not reported
Affiliation Zip: Not reported
Affiliation Phone: 9517824962

MAP FINDINGS

Map ID			EDR ID Number
Direction			EPA ID Number
Distance			
Elevation	Site	Database(s)	

216 East 1/4-1/2 0.359 mi. 1895 ft.	CERTIFIED TOWING ABANDONED DRUMS 1135 E. STATE STREET ONTARIO, CA 91761	SEMS	1019328237 CAN000903310
--	--	-------------	--

Relative: Lower Actual: 966 ft.	<table border="0" style="width: 100%;"> <tr> <td style="width: 15%;">SEMS:</td> <td></td> </tr> <tr> <td>Site ID:</td> <td>0903310</td> </tr> <tr> <td>EPA ID:</td> <td>CAN000903310</td> </tr> <tr> <td>Name:</td> <td>CERTIFIED TOWING ABANDONED DRUMS</td> </tr> <tr> <td>Address:</td> <td>1135 E. STATE STREET</td> </tr> <tr> <td>Address 2:</td> <td>Not reported</td> </tr> <tr> <td>City,State,Zip:</td> <td>ONTARIO, CA 91761</td> </tr> <tr> <td>Cong District:</td> <td>Not reported</td> </tr> <tr> <td>FIPS Code:</td> <td>06071</td> </tr> <tr> <td>Latitude:</td> <td>Not reported</td> </tr> <tr> <td>Longitude:</td> <td>Not reported</td> </tr> <tr> <td>FF:</td> <td>N</td> </tr> <tr> <td>NPL:</td> <td>Not on the NPL</td> </tr> <tr> <td>Non NPL Status:</td> <td>Removal Only Site (No Site Assessment Work Needed)</td> </tr> </table>	SEMS:		Site ID:	0903310	EPA ID:	CAN000903310	Name:	CERTIFIED TOWING ABANDONED DRUMS	Address:	1135 E. STATE STREET	Address 2:	Not reported	City,State,Zip:	ONTARIO, CA 91761	Cong District:	Not reported	FIPS Code:	06071	Latitude:	Not reported	Longitude:	Not reported	FF:	N	NPL:	Not on the NPL	Non NPL Status:	Removal Only Site (No Site Assessment Work Needed)
SEMS:																													
Site ID:	0903310																												
EPA ID:	CAN000903310																												
Name:	CERTIFIED TOWING ABANDONED DRUMS																												
Address:	1135 E. STATE STREET																												
Address 2:	Not reported																												
City,State,Zip:	ONTARIO, CA 91761																												
Cong District:	Not reported																												
FIPS Code:	06071																												
Latitude:	Not reported																												
Longitude:	Not reported																												
FF:	N																												
NPL:	Not on the NPL																												
Non NPL Status:	Removal Only Site (No Site Assessment Work Needed)																												

AC217 WNW 1/4-1/2 0.392 mi. 2068 ft.	ONTARIO, CITY OF FIRE DEPT. 425 E B STREET ONTARIO, CA Site 1 of 4 in cluster AC	CPS-SLIC	S101854148 N/A
---	---	-----------------	---------------------------------

Relative: Higher Actual: 1004 ft.	<table border="0" style="width: 100%;"> <tr> <td style="width: 15%;">SLIC REG 8:</td> <td></td> </tr> <tr> <td>Name:</td> <td>ONTARIO, CITY OF FIRE DEPT.</td> </tr> <tr> <td>Address:</td> <td>425 E B STREET</td> </tr> <tr> <td>City:</td> <td>ONTARIO</td> </tr> <tr> <td>Type:</td> <td>Soil</td> </tr> <tr> <td>Facility Status:</td> <td>Closed</td> </tr> <tr> <td>Staff:</td> <td>Kamron Saremi, Tel 909-782-4303, SLIC</td> </tr> <tr> <td>Substance:</td> <td>TCE</td> </tr> <tr> <td>Lead Agency:</td> <td>Regional Board</td> </tr> <tr> <td>Location Code:</td> <td>Not reported</td> </tr> <tr> <td>Thomas Bros Code:</td> <td>Not reported</td> </tr> </table>	SLIC REG 8:		Name:	ONTARIO, CITY OF FIRE DEPT.	Address:	425 E B STREET	City:	ONTARIO	Type:	Soil	Facility Status:	Closed	Staff:	Kamron Saremi, Tel 909-782-4303, SLIC	Substance:	TCE	Lead Agency:	Regional Board	Location Code:	Not reported	Thomas Bros Code:	Not reported
SLIC REG 8:																							
Name:	ONTARIO, CITY OF FIRE DEPT.																						
Address:	425 E B STREET																						
City:	ONTARIO																						
Type:	Soil																						
Facility Status:	Closed																						
Staff:	Kamron Saremi, Tel 909-782-4303, SLIC																						
Substance:	TCE																						
Lead Agency:	Regional Board																						
Location Code:	Not reported																						
Thomas Bros Code:	Not reported																						

AC218 WNW 1/4-1/2 0.392 mi. 2068 ft.	ONTARIO, CITY OF FIRE DEPT. 425 B STREET E ONTARIO, CA 91764 Site 2 of 4 in cluster AC	CPS-SLIC CERS	S106486968 N/A
---	---	--------------------------------	---------------------------------

Relative: Higher Actual: 1004 ft.	<table border="0" style="width: 100%;"> <tr> <td style="width: 15%;">CPS-SLIC:</td> <td></td> </tr> <tr> <td>Name:</td> <td>ONTARIO, CITY OF FIRE DEPT.</td> </tr> <tr> <td>Address:</td> <td>425 B STREET E</td> </tr> <tr> <td>City,State,Zip:</td> <td>ONTARIO, CA 91764</td> </tr> <tr> <td>Region:</td> <td>STATE</td> </tr> <tr> <td>Facility Status:</td> <td>Completed - Case Closed</td> </tr> <tr> <td>Status Date:</td> <td>07/20/2010</td> </tr> <tr> <td>Global Id:</td> <td>SLT8R1644062</td> </tr> <tr> <td>Lead Agency:</td> <td>SANTA ANA RWQCB (REGION 8)</td> </tr> <tr> <td>Lead Agency Case Number:</td> <td>Not reported</td> </tr> <tr> <td>Latitude:</td> <td>34.064599</td> </tr> <tr> <td>Longitude:</td> <td>-117.646406</td> </tr> <tr> <td>Case Type:</td> <td>Cleanup Program Site</td> </tr> </table>	CPS-SLIC:		Name:	ONTARIO, CITY OF FIRE DEPT.	Address:	425 B STREET E	City,State,Zip:	ONTARIO, CA 91764	Region:	STATE	Facility Status:	Completed - Case Closed	Status Date:	07/20/2010	Global Id:	SLT8R1644062	Lead Agency:	SANTA ANA RWQCB (REGION 8)	Lead Agency Case Number:	Not reported	Latitude:	34.064599	Longitude:	-117.646406	Case Type:	Cleanup Program Site
CPS-SLIC:																											
Name:	ONTARIO, CITY OF FIRE DEPT.																										
Address:	425 B STREET E																										
City,State,Zip:	ONTARIO, CA 91764																										
Region:	STATE																										
Facility Status:	Completed - Case Closed																										
Status Date:	07/20/2010																										
Global Id:	SLT8R1644062																										
Lead Agency:	SANTA ANA RWQCB (REGION 8)																										
Lead Agency Case Number:	Not reported																										
Latitude:	34.064599																										
Longitude:	-117.646406																										
Case Type:	Cleanup Program Site																										

Map ID
 Direction
 Distance
 Elevation

MAP FINDINGS

Site

Database(s)

EDR ID Number
 EPA ID Number

ONTARIO, CITY OF FIRE DEPT. (Continued)

S106486968

Case Worker: Not reported
 Local Agency: Not reported
 RB Case Number: SLT8R164
 File Location: Not reported
 Potential Media Affected: Soil
 Potential Contaminants of Concern: Trichloroethylene (TCE)
 Site History: Not reported

[Click here to access the California GeoTracker records for this facility:](#)

CERS:

Name: ONTARIO, CITY OF FIRE DEPT.
 Address: 425 B STREET E
 City,State,Zip: ONTARIO, CA 91764
 Site ID: 245886
 CERS ID: SLT8R1644062
 CERS Description: Cleanup Program Site

219
SSW
1/4-1/2
0.408 mi.
2154 ft.

SO CAL GAS/ONTARIO MGP
CNR CAMPUS, MARTLAND, MONTEREY & MISSION
ONTARIO, CA 91761

ENVIROSTOR **S100714907**
VCP **N/A**

Relative:
Lower
Actual:
946 ft.

ENVIROSTOR:

Name: SO CAL GAS/ONTARIO MGP
 Address: CNR CAMPUS, MARTLAND, MONTEREY & MISSION
 City,State,Zip: ONTARIO, CA 91761
 Facility ID: 36490109
 Status: Certified
 Status Date: 08/20/1993
 Site Code: 400324
 Site Type: Voluntary Cleanup
 Site Type Detailed: Voluntary Cleanup
 Acres: Not reported
 NPL: NO
 Regulatory Agencies: SMBRP
 Lead Agency: SMBRP
 Program Manager: Not reported
 Supervisor: * Greg Holmes
 Division Branch: Cleanup Cypress
 Assembly: 52
 Senate: 20
 Special Program: Voluntary Cleanup Program
 Restricted Use: NO
 Site Mgmt Req: NONE SPECIFIED
 Funding: Responsible Party
 Latitude: 34.05433
 Longitude: -117.6425
 APN: NONE SPECIFIED
 Past Use: MANUFACTURED GAS PLANT
 Potential COC: Polynuclear aromatic hydrocarbons (PAHs TPH-diesel TPH-gas TPH-MOTOR OIL
 Confirmed COC: 30019-NO 30024-NO 30025-NO 3002502-NO
 Potential Description: SOIL
 Alias Name: SO. CALIFORNIA GAS COMPANY ONTARIO
 Alias Type: Alternate Name

Map ID
Direction
Distance
Elevation

MAP FINDINGS

Site

Database(s)

EDR ID Number
EPA ID Number

SO CAL GAS/ONTARIO MGP (Continued)

S100714907

Alias Name: SOUTHERN CALIFORNIA GAS
Alias Type: Alternate Name
Alias Name: SOUTHERN CALIFORNIA GAS COMPANY
Alias Type: Alternate Name
Alias Name: TOWN GAS SITE ONTARIO
Alias Type: Alternate Name
Alias Name: 110033615693
Alias Type: EPA (FRS #)
Alias Name: 400324
Alias Type: Project Code (Site Code)
Alias Name: 36490109
Alias Type: Envirostor ID Number

Completed Info:

Completed Area Name: PROJECT WIDE
Completed Sub Area Name: Not reported
Completed Document Type: Removal Action Completion Report
Completed Date: 08/27/1999
Comments: PAH-contaminated soil was removed from 3 adjacent residential properties located at 608, 614, & 624 Maitland Street. These properties are located across the street from the main site. Contamination has been remediated to background levels.

Completed Area Name: PROJECT WIDE
Completed Sub Area Name: Not reported
Completed Document Type: Removal Action Workplan
Completed Date: 04/13/1999
Comments: A Removal Action Work Plan for Operable Unit 2 was approved by DTSC.

Completed Area Name: PROJECT WIDE
Completed Sub Area Name: Not reported
Completed Document Type: Removal Action Completion Report
Completed Date: 06/26/1998
Comments: REMOVAL ACTION and CERT: Removal of 17,000 cubic yards of PAH contaminated soil. Soil was transported to a licensed treatment and disposal facility. clean soil will be used to backfill and grade the site.

Completed Area Name: PROJECT WIDE
Completed Sub Area Name: Not reported
Completed Document Type: Removal Action Workplan
Completed Date: 05/22/1998
Comments: Removal Action Workplan. Removal of 4700 cubic yards of PAH contaminated soil. Soil will be transported to a licensed treatment and disposal facility. Clean soil will be used to backfill and grade the site.

Completed Area Name: PROJECT WIDE
Completed Sub Area Name: Not reported
Completed Document Type: Preliminary Endangerment Assessment Report
Completed Date: 01/18/1994
Comments: Not reported

Completed Area Name: PROJECT WIDE
Completed Sub Area Name: Not reported
Completed Document Type: * Amended Order/Agreement, Chapter 6.5 transition
Completed Date: 01/04/1999
Comments: Transition to Chapter 6.5 - Amendment to the existing Voluntary

Map ID
Direction
Distance
Elevation

MAP FINDINGS

Site

Database(s)

EDR ID Number
EPA ID Number

SO CAL GAS/ONTARIO MGP (Continued)

S100714907

Cleanup Agreement, Docket No. 96/97-020 signed by the RP.

Completed Area Name: Residential Area
Completed Sub Area Name: Not reported
Completed Document Type: Certification
Completed Date: 09/28/1999
Comments: PAH contamination at 3 residential properties remediated to background levels. No further removal/remedial action is necessary.

Completed Area Name: Sitewide
Completed Sub Area Name: Not reported
Completed Document Type: Certification
Completed Date: 06/26/1998
Comments: Not reported

Completed Area Name: PROJECT WIDE
Completed Sub Area Name: Not reported
Completed Document Type: * CEQA
Completed Date: 05/22/1998
Comments: Not reported

Completed Area Name: PROJECT WIDE
Completed Sub Area Name: Not reported
Completed Document Type: Standard Voluntary Agreement
Completed Date: 09/24/1997
Comments: DTSC and The Gas Company signed a Consent Order providing for DTS oversight of a supplemental investigation and remediation of the site.
Not reported

Completed Area Name: PROJECT WIDE
Completed Sub Area Name: Not reported
Completed Document Type: Standard Voluntary Agreement
Completed Date: 08/20/1993
Comments: Not reported

Future Area Name: Not reported
Future Sub Area Name: Not reported
Future Document Type: Not reported
Future Due Date: Not reported
Schedule Area Name: Not reported
Schedule Sub Area Name: Not reported
Schedule Document Type: Not reported
Schedule Due Date: Not reported
Schedule Revised Date: Not reported

VCP:

Name: SO CAL GAS/ONTARIO MGP
Address: CNR CAMPUS, MARTLAND, MONTEREY & MISSION
City,State,Zip: ONTARIO, CA 91761
Facility ID: 36490109
Site Type: Voluntary Cleanup
Site Type Detail: Voluntary Cleanup
Site Mgmt. Req.: NONE SPECIFIED
Acres: Not reported
National Priorities List: NO
Cleanup Oversight Agencies: SMBRP
Lead Agency: SMBRP

Map ID
Direction
Distance
Elevation

MAP FINDINGS

Site

Database(s)

EDR ID Number
EPA ID Number

SO CAL GAS/ONTARIO MGP (Continued)

S100714907

Lead Agency Description: DTSC - Site Cleanup Program
Project Manager: Not reported
Supervisor: * Greg Holmes
Division Branch: Cleanup Cypress
Site Code: 400324
Assembly: 52
Senate: 20
Special Programs Code: Voluntary Cleanup Program
Status: Certified
Status Date: 08/20/1993
Restricted Use: NO
Funding: Responsible Party
Lat/Long: 34.05433 / -117.6425
APN: NONE SPECIFIED
Past Use: MANUFACTURED GAS PLANT
Potential COC: 30019, 30024, 30025, 3002502
Confirmed COC: 30019-NO,30024-NO,30025-NO,3002502-NO
Potential Description: SOIL
Alias Name: SO. CALIFORNIA GAS COMPANY ONTARIO
Alias Type: Alternate Name
Alias Name: SOUTHERN CALIFORNIA GAS
Alias Type: Alternate Name
Alias Name: SOUTHERN CALIFORNIA GAS COMPANY
Alias Type: Alternate Name
Alias Name: TOWN GAS SITE ONTARIO
Alias Type: Alternate Name
Alias Name: 110033615693
Alias Type: EPA (FRS #)
Alias Name: 400324
Alias Type: Project Code (Site Code)
Alias Name: 36490109
Alias Type: Envirostor ID Number

Completed Info:

Completed Area Name: PROJECT WIDE
Completed Sub Area Name: Not reported
Completed Document Type: Removal Action Completion Report
Completed Date: 08/27/1999
Comments: PAH-contaminated soil was removed from 3 adjacent residential properties located at 608, 614, & 624 Maitland Street. These properties are located across the street from the main site. Contamination has been remediated to background levels.

Completed Area Name: PROJECT WIDE
Completed Sub Area Name: Not reported
Completed Document Type: Removal Action Workplan
Completed Date: 04/13/1999
Comments: A Removal Action Work Plan for Operable Unit 2 was approved by DTSC.

Completed Area Name: PROJECT WIDE
Completed Sub Area Name: Not reported
Completed Document Type: Removal Action Completion Report
Completed Date: 06/26/1998
Comments: REMOVAL ACTION and CERT: Removal of 17,000 cubic yards of PAH contaminated soil. Soil was transported to a licensed treatment and disposal facility. clean soil will be used to backfill and grade the site.

Map ID
Direction
Distance
Elevation

MAP FINDINGS

Site

Database(s)

EDR ID Number
EPA ID Number

SO CAL GAS/ONTARIO MGP (Continued)

S100714907

Completed Area Name: PROJECT WIDE
Completed Sub Area Name: Not reported
Completed Document Type: Removal Action Workplan
Completed Date: 05/22/1998
Comments: Removal Action Workplan. Removal of 4700 cubic yards of PAH contaminated soil. Soil will be transported to a licensed treatment and disposal facility. Clean soil will be used to backfill and grade the site.

Completed Area Name: PROJECT WIDE
Completed Sub Area Name: Not reported
Completed Document Type: Preliminary Endangerment Assessment Report
Completed Date: 01/18/1994
Comments: Not reported

Completed Area Name: PROJECT WIDE
Completed Sub Area Name: Not reported
Completed Document Type: * Amended Order/Agreement, Chapter 6.5 transition
Completed Date: 01/04/1999
Comments: Transition to Chapter 6.5 - Amendment to the existing Voluntary Cleanup Agreement, Docket No. 96/97-020 signed by the RP.

Completed Area Name: Residential Area
Completed Sub Area Name: Not reported
Completed Document Type: Certification
Completed Date: 09/28/1999
Comments: PAH contamination at 3 residential properties remediated to background levels. No further removal/remedial action is necessary.

Completed Area Name: Sitewide
Completed Sub Area Name: Not reported
Completed Document Type: Certification
Completed Date: 06/26/1998
Comments: Not reported

Completed Area Name: PROJECT WIDE
Completed Sub Area Name: Not reported
Completed Document Type: * CEQA
Completed Date: 05/22/1998
Comments: Not reported

Completed Area Name: PROJECT WIDE
Completed Sub Area Name: Not reported
Completed Document Type: Standard Voluntary Agreement
Completed Date: 09/24/1997
Comments: DTSC and The Gas Company signed a Consent Order providing for DTS oversight of a supplemental investigation and remediation of the site.
Not reported

Completed Area Name: PROJECT WIDE
Completed Sub Area Name: Not reported
Completed Document Type: Standard Voluntary Agreement
Completed Date: 08/20/1993
Comments: Not reported

Future Area Name: Not reported
Future Sub Area Name: Not reported

Map ID
 Direction
 Distance
 Elevation

MAP FINDINGS

Site

Database(s)

EDR ID Number
 EPA ID Number

SO CAL GAS/ONTARIO MGP (Continued)

S100714907

Future Document Type: Not reported
 Future Due Date: Not reported
 Schedule Area Name: Not reported
 Schedule Sub Area Name: Not reported
 Schedule Document Type: Not reported
 Schedule Due Date: Not reported
 Schedule Revised Date: Not reported

AC220
WNW
1/4-1/2
0.426 mi.
2249 ft.

ONTARIO POLICE DEPARTMENT
200 CHERRY
ONTARIO, CA 91764
Site 3 of 4 in cluster AC

LUST **S104809695**
HIST CORTESE **N/A**

Relative:
Higher
Actual:
1008 ft.

LUST REG 8:
 Name: ONTARIO POLICE DEPARTMENT
 Address: 200 CHERRY
 City: ONTARIO
 Region: 8
 County: San Bernardino
 Regional Board: Santa Ana Region
 Facility Status: Case Closed
 Case Number: 083603555T
 Local Case Num: 99086
 Case Type: Soil only
 Substance: Gasoline
 Qty Leaked: Not reported
 Abate Method: Not reported
 Cross Street: Not reported
 Enf Type: CLOS
 Funding: Not reported
 How Discovered: Tank Closure
 How Stopped: Not reported
 Leak Cause: UNK
 Leak Source: UNK
 Global ID: T0607100601
 How Stopped Date: Not reported
 Enter Date: 9/17/1999
 Date Confirmation of Leak Began: 4/12/1999
 Date Preliminary Assessment Began: Not reported
 Discover Date: 4/7/1999
 Enforcement Date: Not reported
 Close Date: 3/22/2000
 Date Prelim Assessment Workplan Submitted: Not reported
 Date Pollution Characterization Began: Not reported
 Date Remediation Plan Submitted: Not reported
 Date Remedial Action Underway: Not reported
 Date Post Remedial Action Monitoring: Not reported
 Enter Date: 9/17/1999
 GW Qualifies: Not reported
 Soil Qualifies: Not reported
 Operator: Not reported
 Facility Contact: Not reported
 Interim: Not reported
 Oversight Program: LUST
 Latitude: 34.064635
 Longitude: -117.6471605
 MTBE Date: Not reported

Map ID
Direction
Distance
Elevation

MAP FINDINGS

Site

Database(s)

EDR ID Number
EPA ID Number

ONTARIO POLICE DEPARTMENT (Continued)

S104809695

Max MTBE GW: Not reported
MTBE Concentration: 0
Max MTBE Soil: Not reported
MTBE Fuel: 1
MTBE Tested: Site NOT Tested for MTBE. Includes Unknown and Not Analyzed.
MTBE Class: *
Staff: CAB
Staff Initials: CB5
Lead Agency: Local Agency
Local Agency: 36000L
Hydr Basin #: UPPER SANTA ANA VALL
Beneficial: Not reported
Priority: Not reported
Cleanup Fund Id: Not reported
Work Suspended: No
Summary: Not reported

HIST CORTESE:

edr_fname: ARCO
edr_fadd1: 200
City,State,Zip: BREA, CA 92621
Region: CORTESE
Facility County Code: 30
Reg By: LTNKA
Reg Id: 083002615T

edr_fname: ORANGE CO. DEPARTMENT OF
edr_fadd1: 200
City,State,Zip: BREA, CA 92621
Region: CORTESE
Facility County Code: 30
Reg By: LTNKA
Reg Id: 083001934T

edr_fname: PETROLITE
edr_fadd1: 200
City,State,Zip: BREA, CA 92621
Region: CORTESE
Facility County Code: 30
Reg By: LTNKA
Reg Id: 083000897T

edr_fname: CITY HALL EAST FUELING FA
edr_fadd1: 200
City,State,Zip: BREA, CA 92621
Region: CORTESE
Facility County Code: 30
Reg By: LTNKA
Reg Id: 083002984T

MAP FINDINGS

Map ID			EDR ID Number
Direction			EPA ID Number
Distance			
Elevation	Site	Database(s)	

AC221 **ONTARIO POLICE DEPARTMENT**
WNW **200 N CHERRY**
1/4-1/2 **ONTARIO, CA 91764**
0.426 mi.
2249 ft. **Site 4 of 4 in cluster AC**

LUST **S109285171**
Cortese **N/A**
CERS

Relative:
Higher
Actual:
1008 ft.

LUST:
Name: **ONTARIO POLICE DEPARTMENT**
Address: **200 N CHERRY**
City,State,Zip: **ONTARIO, CA 91764**
Lead Agency: **SAN BERNARDINO COUNTY**
Case Type: **LUST Cleanup Site**
Geo Track: **http://geotracker.waterboards.ca.gov/profile_report.asp?global_id=T0607100601**
Global Id: **T0607100601**
Latitude: **34.0646119**
Longitude: **-117.6472466**
Status: **Completed - Case Closed**
Status Date: **03/22/2000**
Case Worker: **CB**
RB Case Number: **083603555T**
Local Agency: **SAN BERNARDINO COUNTY**
File Location: **Local Agency**
Local Case Number: **99086**
Potential Media Affect: **Soil**
Potential Contaminants of Concern: **Gasoline**
Site History: **Not reported**

LUST:
Global Id: **T0607100601**
Contact Type: **Regional Board Caseworker**
Contact Name: **CARL BERNHARDT**
Organization Name: **SANTA ANA RWQCB (REGION 8)**
Address: **3737 MAIN STREET, SUITE 500**
City: **RIVERSIDE**
Email: **carl.bernhardt@waterboards.ca.gov**
Phone Number: **9517824495**

Global Id: **T0607100601**
Contact Type: **Local Agency Caseworker**
Contact Name: **CURTIS BRUNDAGE**
Organization Name: **SAN BERNARDINO COUNTY**
Address: **620 S. E STREET**
City: **SAN BERNARDINO**
Email: **cbrundage@sbcfire.org**
Phone Number: **Not reported**

LUST:
Global Id: **T0607100601**
Action Type: **ENFORCEMENT**
Date: **01/31/2000**
Action: **LOP Case Closure Summary to RB**

Global Id: **T0607100601**
Action Type: **Other**
Date: **04/12/1999**
Action: **Leak Reported**

Global Id: **T0607100601**
Action Type: **ENFORCEMENT**

Map ID
Direction
Distance
Elevation

MAP FINDINGS

Site

Database(s)

EDR ID Number
EPA ID Number

ONTARIO POLICE DEPARTMENT (Continued)

S109285171

Date: 03/22/2000
Action: Closure/No Further Action Letter

Global Id: T0607100601
Action Type: Other
Date: 04/07/1999
Action: Leak Discovery

LUST:

Global Id: T0607100601
Status: Open - Case Begin Date
Status Date: 04/07/1999

Global Id: T0607100601
Status: Open - Site Assessment
Status Date: 04/12/1999

Global Id: T0607100601
Status: Completed - Case Closed
Status Date: 03/22/2000

CORTESE:

Name: ONTARIO POLICE DEPARTMENT
Address: 200 N CHERRY
City,State,Zip: ONTARIO, CA 91764
Region: CORTESE
Envirostor Id: Not reported
Global ID: T0607100601
Site/Facility Type: LUST CLEANUP SITE
Cleanup Status: COMPLETED - CASE CLOSED
Status Date: Not reported
Site Code: Not reported
Latitude: Not reported
Longitude: Not reported
Owner: Not reported
Enf Type: Not reported
Swat R: Not reported
Flag: active
Order No: Not reported
Waste Discharge System No: Not reported
Effective Date: Not reported
Region 2: Not reported
WID Id: Not reported
Solid Waste Id No: Not reported
Waste Management Uit Name: Not reported
File Name: Active Open

CERS:

Name: ONTARIO POLICE DEPARTMENT
Address: 200 N CHERRY
City,State,Zip: ONTARIO, CA 91764
Site ID: 209039
CERS ID: T0607100601
CERS Description: Leaking Underground Storage Tank Cleanup Site

Map ID
Direction
Distance
Elevation

MAP FINDINGS

Site

Database(s)

EDR ID Number
EPA ID Number

ONTARIO POLICE DEPARTMENT (Continued)

S109285171

Affiliation:

Affiliation Type Desc: Local Agency Caseworker
Entity Name: CURTIS BRUNDAGE - SAN BERNARDINO COUNTY
Entity Title: Not reported
Affiliation Address: 620 S. E STREET
Affiliation City: SAN BERNARDINO
Affiliation State: CA
Affiliation Country: Not reported
Affiliation Zip: Not reported
Affiliation Phone: Not reported

Affiliation Type Desc: Regional Board Caseworker
Entity Name: CARL BERNHARDT - SANTA ANA RWQCB (REGION 8)
Entity Title: Not reported
Affiliation Address: 3737 MAIN STREET, SUITE 500
Affiliation City: RIVERSIDE
Affiliation State: CA
Affiliation Country: Not reported
Affiliation Zip: Not reported
Affiliation Phone: 9517824495

222
SE
1/4-1/2
0.452 mi.
2387 ft.

THRIFTY OIL #316/ ARCO #9688
1054 MISSION BLVD
ONTARIO, CA 91761

LUST S103943735
N/A

Relative:
Lower
Actual:
941 ft.

LUST REG 8:
Name: THRIFTY OIL #316/ ARCO #9688
Address: 1054 MISSION BLVD
City: ONTARIO
Region: 8
County: San Bernardino
Regional Board: Santa Ana Region
Facility Status: Leak being confirmed
Case Number: 083603270T
Local Case Num: 98067
Case Type: Soil only
Substance: 8006619, MTB
Qty Leaked: Not reported
Abate Method: Not reported
Cross Street: MOUNTAIN
Enf Type: Not reported
Funding: Not reported
How Discovered: Not reported
How Stopped: Not reported
Leak Cause: Not reported
Leak Source: Not reported
Global ID: T0607100508
How Stopped Date: Not reported
Enter Date: 11/5/1998
Date Confirmation of Leak Began: 10/7/1998
Date Preliminary Assessment Began: Not reported
Discover Date: 5/7/1998
Enforcement Date: Not reported
Close Date: Not reported

Map ID
 Direction
 Distance
 Elevation

MAP FINDINGS

Site

Database(s)

EDR ID Number
 EPA ID Number

THRIFTY OIL #316/ ARCO #9688 (Continued)

S103943735

Date Prelim Assessment Workplan Submitted: Not reported
 Date Pollution Characterization Began: Not reported
 Date Remediation Plan Submitted: Not reported
 Date Remedial Action Underway: Not reported
 Date Post Remedial Action Monitoring: Not reported
 Enter Date: 11/5/1998
 GW Qualifies: Not reported
 Soil Qualifies: Not reported
 Operator: Not reported
 Facility Contact: Not reported
 Interim: Not reported
 Oversight Program: LUST
 Latitude: 34.0547773
 Longitude: -117.632977
 MTBE Date: Not reported
 Max MTBE GW: Not reported
 MTBE Concentration: 0
 Max MTBE Soil: Not reported
 MTBE Fuel: 0
 MTBE Tested: Not Required to be Tested.
 MTBE Class: *
 Staff: VJJ
 Staff Initials: LH6
 Lead Agency: Local Agency
 Local Agency: 36000L
 Hydr Basin #: UPPER SANTA ANA VALL
 Beneficial: MUN
 Priority: A2
 Cleanup Fund Id: Not reported
 Work Suspended: Not reported
 Summary: Not reported

223
 SE
 1/4-1/2
 0.458 mi.
 2418 ft.
 Relative:
 Lower
 Actual:
 940 ft.

HOLLIDAY ROCK - ONTARIO
840 S. CUCAMONGA AVE.
ONTARIO, CA 91762

LUST S101618961
 SWEEPS UST N/A
 CERS TANKS
 CA FID UST
 Cortese
 EMI
 HAZNET
 HIST CORTESE
 NPDES
 San Bern. Co. Permit
 WDS
 CIWQS
 CERS
 HWTS

LUST REG 8:

Name: MISSION READY MIX
 Address: 840 CUCAMONGA AVE
 City: ONTARIO
 Region: 8
 County: San Bernardino
 Regional Board: Santa Ana Region
 Facility Status: Case Closed
 Case Number: 083601221T
 Local Case Num: 90198
 Case Type: Soil only

Map ID
Direction
Distance
Elevation

MAP FINDINGS

Site

Database(s)

EDR ID Number
EPA ID Number

HOLLIDAY ROCK - ONTARIO (Continued)

S101618961

Substance:	Diesel
Qty Leaked:	Not reported
Abate Method:	Not reported
Cross Street:	MISSION
Enf Type:	CLOS
Funding:	Not reported
How Discovered:	Tank Closure
How Stopped:	Not reported
Leak Cause:	UNK
Leak Source:	Tank
Global ID:	T0607100140
How Stopped Date:	1/30/1989
Enter Date:	9/4/1989
Date Confirmation of Leak Began:	1/30/1989
Date Preliminary Assessment Began:	7/21/1989
Discover Date:	2/2/1989
Enforcement Date:	1/1/1965
Close Date:	8/31/1993
Date Prelim Assessment Workplan Submitted:	Not reported
Date Pollution Characterization Began:	Not reported
Date Remediation Plan Submitted:	3/15/1990
Date Remedial Action Underway:	Not reported
Date Post Remedial Action Monitoring:	Not reported
Enter Date:	9/4/1989
GW Qualifies:	Not reported
Soil Qualifies:	Not reported
Operator:	Not reported
Facility Contact:	Not reported
Interim:	Yes
Oversite Program:	LUST
Latitude:	34.0547323
Longitude:	-117.632121
MTBE Date:	Not reported
Max MTBE GW:	Not reported
MTBE Concentration:	0
Max MTBE Soil:	Not reported
MTBE Fuel:	0
MTBE Tested:	Not Required to be Tested.
MTBE Class:	*
Staff:	VJJ
Staff Initials:	LH6
Lead Agency:	Local Agency
Local Agency:	36000L
Hydr Basin #:	UPPER SANTA ANA VALL
Beneficial:	Not reported
Priority:	Not reported
Cleanup Fund Id:	Not reported
Work Suspended:	Not reported
Summary:	Not reported

LUST:

Name:	MISSION READY MIX
Address:	840 S CUCAMONGA AVE
City,State,Zip:	ONTARIO, CA 91761
Lead Agency:	SAN BERNARDINO COUNTY
Case Type:	LUST Cleanup Site
Geo Track:	http://geotracker.waterboards.ca.gov/profile_report.asp?global_id=T0607100140

Map ID
Direction
Distance
Elevation

MAP FINDINGS

Site

Database(s)

EDR ID Number
EPA ID Number

HOLLIDAY ROCK - ONTARIO (Continued)

S101618961

Global Id: T0607100140
Latitude: 34.054373
Longitude: -117.632242
Status: Completed - Case Closed
Status Date: 08/31/1993
Case Worker: Not reported
RB Case Number: 083601221T
Local Agency: Not reported
File Location: Local Agency
Local Case Number: 90198
Potential Media Affect: Soil
Potential Contaminants of Concern: Diesel
Site History: Not reported

LUST:

Global Id: T0607100140
Contact Type: Regional Board Caseworker
Contact Name: VALERIE JAHN-BULL
Organization Name: SANTA ANA RWQCB (REGION 8)
Address: 3737 MAIN STREET, SUITE 500
City: RIVERSIDE
Email: valerie.jahn-bull@waterboards.ca.gov
Phone Number: 9517824903

LUST:

Global Id: T0607100140
Action Type: Other
Date: 07/12/1989
Action: Leak Reported

Global Id: T0607100140
Action Type: Other
Date: 02/02/1989
Action: Leak Discovery

Global Id: T0607100140
Action Type: ENFORCEMENT
Date: 08/31/1993
Action: Closure/No Further Action Letter

Global Id: T0607100140
Action Type: Other
Date: 01/30/1989
Action: Leak Stopped

LUST:

Global Id: T0607100140
Status: Open - Case Begin Date
Status Date: 01/30/1989

Global Id: T0607100140
Status: Open - Site Assessment
Status Date: 01/30/1989

Global Id: T0607100140
Status: Open - Site Assessment
Status Date: 07/21/1989

Map ID
Direction
Distance
Elevation

MAP FINDINGS

Site

Database(s)

EDR ID Number
EPA ID Number

HOLLIDAY ROCK - ONTARIO (Continued)

S101618961

Global Id: T0607100140
Status: Open - Remediation
Status Date: 03/15/1990

Global Id: T0607100140
Status: Completed - Case Closed
Status Date: 08/31/1993

SWEEPS UST:

Name: MISSION READY MIX CONCRETE, IN
Address: 840 S CUCAMONGA AVE
City: ONTARIO
Status: Active
Comp Number: 12855
Number: 9
Board Of Equalization: 44-020418
Referral Date: 09-04-91
Action Date: 09-04-91
Created Date: 02-29-88
Owner Tank Id: 1
SWRCB Tank Id: 36-000-012855-000001
Tank Status: A
Capacity: 10000
Active Date: 07-06-88
Tank Use: M.V. FUEL
STG: P
Content: REG UNLEADED
Number Of Tanks: 2

Name: MISSION READY MIX CONCRETE, IN
Address: 840 S CUCAMONGA AVE
City: ONTARIO
Status: Active
Comp Number: 12855
Number: 9
Board Of Equalization: 44-020418
Referral Date: 09-04-91
Action Date: 09-04-91
Created Date: 02-29-88
Owner Tank Id: 2
SWRCB Tank Id: 36-000-012855-000002
Tank Status: A
Capacity: 10000
Active Date: 07-06-88
Tank Use: M.V. FUEL
STG: P
Content: DIESEL
Number Of Tanks: Not reported

CERS TANKS:

Name: HOLLIDAY ROCK - ONTARIO
Address: 840 S. CUCAMONGA AVE.
City,State,Zip: ONTARIO, CA 91762
Site ID: 398640
CERS ID: 10154975

Map ID
Direction
Distance
Elevation

MAP FINDINGS

Site

Database(s)

EDR ID Number
EPA ID Number

HOLLIDAY ROCK - ONTARIO (Continued)

S101618961

CERS Description: Underground Storage Tank

CA FID UST:

Facility ID: 36000306
Regulated By: UTNKA
Regulated ID: 00012855
Cortese Code: Not reported
SIC Code: Not reported
Facility Phone: Not reported
Mail To: Not reported
Mailing Address: P O BOX
Mailing Address 2: Not reported
Mailing City,St,Zip: ONTARIO 91761
Contact: Not reported
Contact Phone: Not reported
DUNs Number: Not reported
NPDES Number: Not reported
EPA ID: Not reported
Comments: Not reported
Status: Active

CORTESE:

Name: MISSION READY MIX
Address: 840 S CUCAMONGA AVE
City,State,Zip: ONTARIO, CA 91761
Region: CORTESE
Envirostor Id: Not reported
Global ID: T0607100140
Site/Facility Type: LUST CLEANUP SITE
Cleanup Status: COMPLETED - CASE CLOSED
Status Date: Not reported
Site Code: Not reported
Latitude: Not reported
Longitude: Not reported
Owner: Not reported
Enf Type: Not reported
Swat R: Not reported
Flag: active
Order No: Not reported
Waste Discharge System No: Not reported
Effective Date: Not reported
Region 2: Not reported
WID Id: Not reported
Solid Waste Id No: Not reported
Waste Management Uit Name: Not reported
File Name: Active Open

EMI:

Name: MISSION READY MIX INC
Address: 840 S CUCAMONGA AV
City,State,Zip: ONTARIO, CA 91761
Year: 1990
County Code: 36
Air Basin: SC
Facility ID: 7555
Air District Name: SC

Map ID
Direction
Distance
Elevation

MAP FINDINGS

Site

Database(s)

EDR ID Number
EPA ID Number

HOLLIDAY ROCK - ONTARIO (Continued)

S101618961

SIC Code: 3273
Air District Name: SOUTH COAST AQMD
Community Health Air Pollution Info System: Not reported
Consolidated Emission Reporting Rule: Not reported
Total Organic Hydrocarbon Gases Tons/Yr: 0
Reactive Organic Gases Tons/Yr: 0
Carbon Monoxide Emissions Tons/Yr: 0
NOX - Oxides of Nitrogen Tons/Yr: 0
SOX - Oxides of Sulphur Tons/Yr: 0
Particulate Matter Tons/Yr: 1
Part. Matter 10 Micrometers and Smlr Tons/Yr:1

Name: MISSION READY MIX INC
Address: 840 S CUCAMONGA AV
City,State,Zip: ONTARIO, CA 91761
Year: 1995
County Code: 36
Air Basin: SC
Facility ID: 7555
Air District Name: SC
SIC Code: 3273
Air District Name: SOUTH COAST AQMD
Community Health Air Pollution Info System: Not reported
Consolidated Emission Reporting Rule: Not reported
Total Organic Hydrocarbon Gases Tons/Yr: 0
Reactive Organic Gases Tons/Yr: 0
Carbon Monoxide Emissions Tons/Yr: 0
NOX - Oxides of Nitrogen Tons/Yr: 0
SOX - Oxides of Sulphur Tons/Yr: 0
Particulate Matter Tons/Yr: 0
Part. Matter 10 Micrometers and Smlr Tons/Yr:0

HAZNET:

Name: MISSION READY MIX INC
Address: 840 S CUCAMONGA AVE
Address 2: Not reported
City,State,Zip: ONTARIO, CA 917610000
Contact: JOREEN BOUWMAN
Telephone: 9099473661
Mailing Name: Not reported
Mailing Address: PO BOX 114

Year: 2010
Gepaid: CAL000012316
TSD EPA ID: CAT080013352
CA Waste Code: 241 - Tank bottom waste
Disposal Method: H039 - Other Recovery Of Reclamation For Reuse Including Acid
Regeneration, Organics Recovery Ect
Tons: 0.1251

Year: 1999
Gepaid: CAL000012316
TSD EPA ID: CAD982484933
CA Waste Code: 512 - Other empty containers 30 gallons or more
Disposal Method: R01 - Recycler
Tons: 5.5

Map ID
Direction
Distance
Elevation

MAP FINDINGS

Site

Database(s)

EDR ID Number
EPA ID Number

HOLLIDAY ROCK - ONTARIO (Continued)

S101618961

Year: 1999
Gepaid: CAL000012316
TSD EPA ID: CAT080013352
CA Waste Code: 241 - Tank bottom waste
Disposal Method: R01 - Recycler
Tons: 0.9382

Year: 1993
Gepaid: CAL000012316
TSD EPA ID: CAD009452708
CA Waste Code: 241 - Tank bottom waste
Disposal Method: -
Tons: 0.1459

Additional Info:

Year: 2010
Gen EPA ID: CAL000012316

Shipment Date: 20100319
Creation Date: 6/29/2010 18:30:25
Receipt Date: 20100322
Manifest ID: 002128400FLE
Trans EPA ID: CAT080016116
Trans Name: NIETO AND SONS TRUCKING INC
Trans 2 EPA ID: Not reported
Trans 2 Name: Not reported
TSD EPA ID: CAT080013352
Trans Name: DEMENNO KERDOON
TSD EPA ID: Not reported
TSD EPA Alt Name: Not reported
Waste Code Description: 241 - Tank bottom waste 251 Still bottoms with halogenated organics
RCRA Code: Not reported
Meth Code: H039 - Other Recovery Of Reclamation For Reuse Including Acid Regeneration, Organics Recovery Ect
Quantity Tons: 0.1251
Waste Quantity: 30
Quantity Unit: G
Additional Code 1: Not reported
Additional Code 2: Not reported
Additional Code 3: Not reported
Additional Code 4: Not reported
Additional Code 5: Not reported

Additional Info:

Year: 1999
Gen EPA ID: CAL000012316
Shipment Date: 19990610
Creation Date: 8/19/1999 0:00:00
Receipt Date: 19990611
Manifest ID: 98752091
Trans EPA ID: CAD982030173
Trans Name: Not reported
Trans 2 EPA ID: Not reported
Trans 2 Name: Not reported

Map ID
Direction
Distance
Elevation

MAP FINDINGS

Site

Database(s)

EDR ID Number
EPA ID Number

HOLLIDAY ROCK - ONTARIO (Continued)

S101618961

TSDf EPA ID: CAT080013352
Trans Name: Not reported
TSDf Alt EPA ID: CAT080013352
TSDf Alt Name: Not reported
Waste Code Description: 241 - Tank bottom waste 251 Still bottoms with halogenated organics
RCRA Code: Not reported
Meth Code: R01 - Recycler
Quantity Tons: 0.9382
Waste Quantity: 225
Quantity Unit: G
Additional Code 1: Not reported
Additional Code 2: Not reported
Additional Code 3: Not reported
Additional Code 4: Not reported
Additional Code 5: Not reported

Shipment Date: 19990610
Creation Date: 7/30/1999 0:00:00
Receipt Date: 19990610
Manifest ID: 98752090
Trans EPA ID: CAD982030173
Trans Name: Not reported
Trans 2 EPA ID: Not reported
Trans 2 Name: Not reported
TSDf EPA ID: CAD982484933
Trans Name: Not reported
TSDf Alt EPA ID: CAD982484933
TSDf Alt Name: Not reported
Waste Code Description: 512 - Other empty containers 30 gallons or more
RCRA Code: Not reported
Meth Code: R01 - Recycler
Quantity Tons: 5.5
Waste Quantity: 11000
Quantity Unit: P
Additional Code 1: Not reported
Additional Code 2: Not reported
Additional Code 3: Not reported
Additional Code 4: Not reported
Additional Code 5: Not reported

Additional Info:

Year: 1993
Gen EPA ID: CAL000012316

Shipment Date: 19930526
Creation Date: 9/7/1995 0:00:00
Receipt Date: Not reported
Manifest ID: 92000330
Trans EPA ID: CAD982429433
Trans Name: Not reported
Trans 2 EPA ID: Not reported
Trans 2 Name: Not reported
TSDf EPA ID: CAD009452708
Trans Name: Not reported
TSDf Alt EPA ID: Not reported
TSDf Alt Name: Not reported
Waste Code Description: 241 - Tank bottom waste 251 Still bottoms with halogenated organics

Map ID
Direction
Distance
Elevation

MAP FINDINGS

Site

Database(s)

EDR ID Number
EPA ID Number

HOLLIDAY ROCK - ONTARIO (Continued)

S101618961

RCRA Code: Not reported
Meth Code: - Not reported
Quantity Tons: 0.1459
Waste Quantity: 35
Quantity Unit: G
Additional Code 1: Not reported
Additional Code 2: Not reported
Additional Code 3: Not reported
Additional Code 4: Not reported
Additional Code 5: Not reported

HIST CORTESE:

edr_fname: MISSION READY MIX
edr_fadd1: 840 CUCAMONGA
City,State,Zip: ONTARIO, CA 91761
Region: CORTESE
Facility County Code: 36
Reg By: LTNKA
Reg Id: 083601221T

NPDES:

Name: HOLLIDAY ROCK ONTARIO 28
Address: 840 SOUTH CUCAMONGA AVE
City,State,Zip: ONTARIO, CA 91761
Facility Status: Not reported
NPDES Number: Not reported
Region: Not reported
Agency Number: Not reported
Regulatory Measure ID: Not reported
Place ID: Not reported
Order Number: Not reported
WDID: 8 361027035
Regulatory Measure Type: Industrial
Program Type: Not reported
Adoption Date Of Regulatory Measure: Not reported
Effective Date Of Regulatory Measure: Not reported
Termination Date Of Regulatory Measure: Not reported
Expiration Date Of Regulatory Measure: Not reported
Discharge Address: Not reported
Discharge Name: Not reported
Discharge City: Not reported
Discharge State: Not reported
Discharge Zip: Not reported
Status: Active
Status Date: 02/07/2017
Operator Name: Holliday Rock Co Inc
Operator Address: 1401 N Benson Ave
Operator City: Upland
Operator State: California
Operator Zip: 91786

NPDES as of 03/2018:

NPDES Number: CAS000001
Status: Active
Agency Number: 0
Region: 8
Regulatory Measure ID: 483134

Map ID
Direction
Distance
Elevation

MAP FINDINGS

Site

Database(s)

EDR ID Number
EPA ID Number

HOLLIDAY ROCK - ONTARIO (Continued)

S101618961

Order Number:	97-03-DWQ
Regulatory Measure Type:	Enrollee
Place ID:	Not reported
WDID:	8 361027035
Program Type:	Industrial
Adoption Date Of Regulatory Measure:	Not reported
Effective Date Of Regulatory Measure:	02/07/2017
Expiration Date Of Regulatory Measure:	Not reported
Termination Date Of Regulatory Measure:	Not reported
Discharge Name:	Holliday Rock Co Inc
Discharge Address:	1401 N Benson Ave
Discharge City:	Upland
Discharge State:	California
Discharge Zip:	91786
Received Date:	Not reported
Processed Date:	Not reported
Status:	Not reported
Status Date:	Not reported
Place Size:	Not reported
Place Size Unit:	Not reported
Contact:	Not reported
Contact Title:	Not reported
Contact Phone:	Not reported
Contact Phone Ext:	Not reported
Contact Email:	Not reported
Operator Name:	Not reported
Operator Address:	Not reported
Operator City:	Not reported
Operator State:	Not reported
Operator Zip:	Not reported
Operator Contact:	Not reported
Operator Contact Title:	Not reported
Operator Contact Phone:	Not reported
Operator Contact Phone Ext:	Not reported
Operator Contact Email:	Not reported
Operator Type:	Not reported
Developer:	Not reported
Developer Address:	Not reported
Developer City:	Not reported
Developer State:	Not reported
Developer Zip:	Not reported
Developer Contact:	Not reported
Developer Contact Title:	Not reported
Constype Linear Utility Ind:	Not reported
Emergency Phone:	Not reported
Emergency Phone Ext:	Not reported
Constype Above Ground Ind:	Not reported
Constype Below Ground Ind:	Not reported
Constype Cable Line Ind:	Not reported
Constype Comm Line Ind:	Not reported
Constype Commercial Ind:	Not reported
Constype Electrical Line Ind:	Not reported
Constype Gas Line Ind:	Not reported
Constype Industrial Ind:	Not reported
Constype Other Description:	Not reported
Constype Other Ind:	Not reported
Constype Recons Ind:	Not reported

Map ID
Direction
Distance
Elevation

MAP FINDINGS

Site

Database(s)

EDR ID Number
EPA ID Number

HOLLIDAY ROCK - ONTARIO (Continued)

S101618961

Constype Residential Ind:	Not reported
Constype Transport Ind:	Not reported
Constype Utility Description:	Not reported
Constype Utility Ind:	Not reported
Constype Water Sewer Ind:	Not reported
Dir Discharge Uswater Ind:	Not reported
Receiving Water Name:	Not reported
Certifier:	Not reported
Certifier Title:	Not reported
Certification Date:	Not reported
Primary Sic:	Not reported
Secondary Sic:	Not reported
Tertiary Sic:	Not reported
NPDES Number:	Not reported
Status:	Not reported
Agency Number:	Not reported
Region:	8
Regulatory Measure ID:	483134
Order Number:	Not reported
Regulatory Measure Type:	Industrial
Place ID:	Not reported
WDID:	8 36I027035
Program Type:	Not reported
Adoption Date Of Regulatory Measure:	Not reported
Effective Date Of Regulatory Measure:	Not reported
Expiration Date Of Regulatory Measure:	Not reported
Termination Date Of Regulatory Measure:	Not reported
Discharge Name:	Not reported
Discharge Address:	Not reported
Discharge City:	Not reported
Discharge State:	Not reported
Discharge Zip:	Not reported
Received Date:	01/31/2017
Processed Date:	02/07/2017
Status:	Active
Status Date:	02/07/2017
Place Size:	4.5
Place Size Unit:	Acres
Contact:	George Smith
Contact Title:	Not reported
Contact Phone:	909-652-9899
Contact Phone Ext:	Not reported
Contact Email:	gsmith@hollidayrock.com
Operator Name:	Holliday Rock Co Inc
Operator Address:	1401 N Benson Ave
Operator City:	Upland
Operator State:	California
Operator Zip:	91786
Operator Contact:	George Smith
Operator Contact Title:	Not reported
Operator Contact Phone:	909-652-9899
Operator Contact Phone Ext:	Not reported
Operator Contact Email:	gsmith@hollidayrock.com
Operator Type:	Private Business
Developer:	Not reported
Developer Address:	Not reported

Map ID
Direction
Distance
Elevation

MAP FINDINGS

Site

Database(s)

EDR ID Number
EPA ID Number

HOLLIDAY ROCK - ONTARIO (Continued)

S101618961

Developer City:	Not reported
Developer State:	California
Developer Zip:	Not reported
Developer Contact:	Not reported
Developer Contact Title:	Not reported
Constype Linear Utility Ind:	Not reported
Emergency Phone:	Not reported
Emergency Phone Ext:	Not reported
Constype Above Ground Ind:	Not reported
Constype Below Ground Ind:	Not reported
Constype Cable Line Ind:	Not reported
Constype Comm Line Ind:	Not reported
Constype Commercial Ind:	Not reported
Constype Electrical Line Ind:	Not reported
Constype Gas Line Ind:	Not reported
Constype Industrial Ind:	Not reported
Constype Other Description:	Not reported
Constype Other Ind:	Not reported
Constype Recons Ind:	Not reported
Constype Residential Ind:	Not reported
Constype Transport Ind:	Not reported
Constype Utility Description:	Not reported
Constype Utility Ind:	Not reported
Constype Water Sewer Ind:	Not reported
Dir Discharge Uswater Ind:	N
Receiving Water Name:	Cucamonga Creek
Certifier:	George Smith
Certifier Title:	Environmental Coordinator
Certification Date:	31-JAN-17
Primary Sic:	3273-Ready-Mixed Concrete
Secondary Sic:	Not reported
Tertiary Sic:	Not reported
Name:	HOLLIDAY ROCK ONTARIO 28
Address:	840 SOUTH CUCAMONGA AVE
City,State,Zip:	ONTARIO, CA 91761
Facility Status:	Active
NPDES Number:	CAS000001
Region:	8
Agency Number:	0
Regulatory Measure ID:	483134
Place ID:	Not reported
Order Number:	97-03-DWQ
WDID:	8 361027035
Regulatory Measure Type:	Enrollee
Program Type:	Industrial
Adoption Date Of Regulatory Measure:	Not reported
Effective Date Of Regulatory Measure:	02/07/2017
Termination Date Of Regulatory Measure:	Not reported
Expiration Date Of Regulatory Measure:	Not reported
Discharge Address:	1401 N Benson Ave
Discharge Name:	Holliday Rock Co Inc
Discharge City:	Upland
Discharge State:	California
Discharge Zip:	91786
Status:	Not reported

Map ID
Direction
Distance
Elevation

MAP FINDINGS

Site

Database(s)

EDR ID Number
EPA ID Number

HOLLIDAY ROCK - ONTARIO (Continued)

S101618961

Status Date:	Not reported
Operator Name:	Not reported
Operator Address:	Not reported
Operator City:	Not reported
Operator State:	Not reported
Operator Zip:	Not reported
NPDES as of 03/2018:	
NPDES Number:	CAS000001
Status:	Active
Agency Number:	0
Region:	8
Regulatory Measure ID:	483134
Order Number:	97-03-DWQ
Regulatory Measure Type:	Enrollee
Place ID:	Not reported
WDID:	8 36I027035
Program Type:	Industrial
Adoption Date Of Regulatory Measure:	Not reported
Effective Date Of Regulatory Measure:	02/07/2017
Expiration Date Of Regulatory Measure:	Not reported
Termination Date Of Regulatory Measure:	Not reported
Discharge Name:	Holliday Rock Co Inc
Discharge Address:	1401 N Benson Ave
Discharge City:	Upland
Discharge State:	California
Discharge Zip:	91786
Received Date:	Not reported
Processed Date:	Not reported
Status:	Not reported
Status Date:	Not reported
Place Size:	Not reported
Place Size Unit:	Not reported
Contact:	Not reported
Contact Title:	Not reported
Contact Phone:	Not reported
Contact Phone Ext:	Not reported
Contact Email:	Not reported
Operator Name:	Not reported
Operator Address:	Not reported
Operator City:	Not reported
Operator State:	Not reported
Operator Zip:	Not reported
Operator Contact:	Not reported
Operator Contact Title:	Not reported
Operator Contact Phone:	Not reported
Operator Contact Phone Ext:	Not reported
Operator Contact Email:	Not reported
Operator Type:	Not reported
Developer:	Not reported
Developer Address:	Not reported
Developer City:	Not reported
Developer State:	Not reported
Developer Zip:	Not reported
Developer Contact:	Not reported
Developer Contact Title:	Not reported
Constype Linear Utility Ind:	Not reported
Emergency Phone:	Not reported

Map ID
Direction
Distance
Elevation

MAP FINDINGS

Site

Database(s)

EDR ID Number
EPA ID Number

HOLLIDAY ROCK - ONTARIO (Continued)

S101618961

Emergency Phone Ext:	Not reported
Constype Above Ground Ind:	Not reported
Constype Below Ground Ind:	Not reported
Constype Cable Line Ind:	Not reported
Constype Comm Line Ind:	Not reported
Constype Commercial Ind:	Not reported
Constype Electrical Line Ind:	Not reported
Constype Gas Line Ind:	Not reported
Constype Industrial Ind:	Not reported
Constype Other Description:	Not reported
Constype Other Ind:	Not reported
Constype Recons Ind:	Not reported
Constype Residential Ind:	Not reported
Constype Transport Ind:	Not reported
Constype Utility Description:	Not reported
Constype Utility Ind:	Not reported
Constype Water Sewer Ind:	Not reported
Dir Discharge Uswater Ind:	Not reported
Receiving Water Name:	Not reported
Certifier:	Not reported
Certifier Title:	Not reported
Certification Date:	Not reported
Primary Sic:	Not reported
Secondary Sic:	Not reported
Tertiary Sic:	Not reported
NPDES Number:	Not reported
Status:	Not reported
Agency Number:	Not reported
Region:	8
Regulatory Measure ID:	483134
Order Number:	Not reported
Regulatory Measure Type:	Industrial
Place ID:	Not reported
WDID:	8 36I027035
Program Type:	Not reported
Adoption Date Of Regulatory Measure:	Not reported
Effective Date Of Regulatory Measure:	Not reported
Expiration Date Of Regulatory Measure:	Not reported
Termination Date Of Regulatory Measure:	Not reported
Discharge Name:	Not reported
Discharge Address:	Not reported
Discharge City:	Not reported
Discharge State:	Not reported
Discharge Zip:	Not reported
Received Date:	01/31/2017
Processed Date:	02/07/2017
Status:	Active
Status Date:	02/07/2017
Place Size:	4.5
Place Size Unit:	Acres
Contact:	George Smith
Contact Title:	Not reported
Contact Phone:	909-652-9899
Contact Phone Ext:	Not reported
Contact Email:	gsmith@hollidayrock.com
Operator Name:	Holliday Rock Co Inc

Map ID
Direction
Distance
Elevation

MAP FINDINGS

Site

Database(s)

EDR ID Number
EPA ID Number

HOLLIDAY ROCK - ONTARIO (Continued)

S101618961

Operator Address: 1401 N Benson Ave
Operator City: Upland
Operator State: California
Operator Zip: 91786
Operator Contact: George Smith
Operator Contact Title: Not reported
Operator Contact Phone: 909-652-9899
Operator Contact Phone Ext: Not reported
Operator Contact Email: gsmith@hollidayrock.com
Operator Type: Private Business
Developer: Not reported
Developer Address: Not reported
Developer City: Not reported
Developer State: California
Developer Zip: Not reported
Developer Contact: Not reported
Developer Contact Title: Not reported
Constype Linear Utility Ind: Not reported
Emergency Phone: Not reported
Emergency Phone Ext: Not reported
Constype Above Ground Ind: Not reported
Constype Below Ground Ind: Not reported
Constype Cable Line Ind: Not reported
Constype Comm Line Ind: Not reported
Constype Commercial Ind: Not reported
Constype Electrical Line Ind: Not reported
Constype Gas Line Ind: Not reported
Constype Industrial Ind: Not reported
Constype Other Description: Not reported
Constype Other Ind: Not reported
Constype Recons Ind: Not reported
Constype Residential Ind: Not reported
Constype Transport Ind: Not reported
Constype Utility Description: Not reported
Constype Utility Ind: Not reported
Constype Water Sewer Ind: Not reported
Dir Discharge Uswater Ind: N
Receiving Water Name: Cucamonga Creek
Certifier: George Smith
Certifier Title: Environmental Coordinator
Certification Date: 31-JAN-17
Primary Sic: 3273-Ready-Mixed Concrete
Secondary Sic: Not reported
Tertiary Sic: Not reported

Name: CALPORTLAND COMPANY ONTARIO READY MIX
Address: 840 S CUCAMONGA AVE
City,State,Zip: ONTARIO, CA 91762
Facility Status: Not reported
NPDES Number: Not reported
Region: Not reported
Agency Number: Not reported
Regulatory Measure ID: Not reported
Place ID: Not reported
Order Number: Not reported
WDID: 8 361022549

Map ID
Direction
Distance
Elevation

MAP FINDINGS

Site

Database(s)

EDR ID Number
EPA ID Number

HOLLIDAY ROCK - ONTARIO (Continued)

S101618961

Regulatory Measure Type: Industrial
Program Type: Not reported
Adoption Date Of Regulatory Measure: Not reported
Effective Date Of Regulatory Measure: Not reported
Termination Date Of Regulatory Measure: Not reported
Expiration Date Of Regulatory Measure: Not reported
Discharge Address: Not reported
Discharge Name: Not reported
Discharge City: Not reported
Discharge State: Not reported
Discharge Zip: Not reported
Status: Terminated
Status Date: 04/12/2017
Operator Name: CalPortland Company
Operator Address: 2025 E Financial Way
Operator City: Glendora
Operator State: California
Operator Zip: 91741

NPDES as of 03/2018:
NPDES Number: CAS000001
Status: Terminated
Agency Number: 0
Region: 8
Regulatory Measure ID: 402510
Order Number: 97-03-DWQ
Regulatory Measure Type: Enrollee
Place ID: Not reported
WDID: 8 36I022549
Program Type: Industrial
Adoption Date Of Regulatory Measure: Not reported
Effective Date Of Regulatory Measure: 03/03/2010
Expiration Date Of Regulatory Measure: Not reported
Termination Date Of Regulatory Measure: 03/10/2017
Discharge Name: CalPortland Company
Discharge Address: 2025 E Financial Way
Discharge City: Glendora
Discharge State: California
Discharge Zip: 91741
Received Date: Not reported
Processed Date: Not reported
Status: Not reported
Status Date: Not reported
Place Size: Not reported
Place Size Unit: Not reported
Contact: Not reported
Contact Title: Not reported
Contact Phone: Not reported
Contact Phone Ext: Not reported
Contact Email: Not reported
Operator Name: Not reported
Operator Address: Not reported
Operator City: Not reported
Operator State: Not reported
Operator Zip: Not reported
Operator Contact: Not reported
Operator Contact Title: Not reported
Operator Contact Phone: Not reported

Map ID
Direction
Distance
Elevation

MAP FINDINGS

Site

Database(s)

EDR ID Number
EPA ID Number

HOLLIDAY ROCK - ONTARIO (Continued)

S101618961

Operator Contact Phone Ext:	Not reported
Operator Contact Email:	Not reported
Operator Type:	Not reported
Developer:	Not reported
Developer Address:	Not reported
Developer City:	Not reported
Developer State:	Not reported
Developer Zip:	Not reported
Developer Contact:	Not reported
Developer Contact Title:	Not reported
Constype Linear Utility Ind:	Not reported
Emergency Phone:	Not reported
Emergency Phone Ext:	Not reported
Constype Above Ground Ind:	Not reported
Constype Below Ground Ind:	Not reported
Constype Cable Line Ind:	Not reported
Constype Comm Line Ind:	Not reported
Constype Commercial Ind:	Not reported
Constype Electrical Line Ind:	Not reported
Constype Gas Line Ind:	Not reported
Constype Industrial Ind:	Not reported
Constype Other Description:	Not reported
Constype Other Ind:	Not reported
Constype Recons Ind:	Not reported
Constype Residential Ind:	Not reported
Constype Transport Ind:	Not reported
Constype Utility Description:	Not reported
Constype Utility Ind:	Not reported
Constype Water Sewer Ind:	Not reported
Dir Discharge Uswater Ind:	Not reported
Receiving Water Name:	Not reported
Certifier:	Not reported
Certifier Title:	Not reported
Certification Date:	Not reported
Primary Sic:	Not reported
Secondary Sic:	Not reported
Tertiary Sic:	Not reported
NPDES Number:	Not reported
Status:	Not reported
Agency Number:	Not reported
Region:	8
Regulatory Measure ID:	402510
Order Number:	Not reported
Regulatory Measure Type:	Industrial
Place ID:	Not reported
WDID:	8 361022549
Program Type:	Not reported
Adoption Date Of Regulatory Measure:	Not reported
Effective Date Of Regulatory Measure:	Not reported
Expiration Date Of Regulatory Measure:	Not reported
Termination Date Of Regulatory Measure:	03/10/2017
Discharge Name:	Not reported
Discharge Address:	Not reported
Discharge City:	Not reported
Discharge State:	Not reported
Discharge Zip:	Not reported

Map ID
Direction
Distance
Elevation

MAP FINDINGS

Site

Database(s)

EDR ID Number
EPA ID Number

HOLLIDAY ROCK - ONTARIO (Continued)

S101618961

Received Date: 03/03/2010
Processed Date: 03/03/2010
Status: Terminated
Status Date: 04/12/2017
Place Size: 5
Place Size Unit: Acres
Contact: Basil Ortiz
Contact Title: Not reported
Contact Phone: 626-852-6200
Contact Phone Ext: Not reported
Contact Email: bortiz@calportland.com
Operator Name: CalPortland Company
Operator Address: 2025 E Financial Way
Operator City: Glendora
Operator State: California
Operator Zip: 91741
Operator Contact: Irene Zamorano
Operator Contact Title: Enviromental Manager
Operator Contact Phone: 626-733-3782
Operator Contact Phone Ext: Not reported
Operator Contact Email: izamorano@calportland.com
Operator Type: Private Business
Developer: Not reported
Developer Address: Not reported
Developer City: Not reported
Developer State: California
Developer Zip: Not reported
Developer Contact: Not reported
Developer Contact Title: Not reported
Constype Linear Utility Ind: Not reported
Emergency Phone: Not reported
Emergency Phone Ext: Not reported
Constype Above Ground Ind: Not reported
Constype Below Ground Ind: Not reported
Constype Cable Line Ind: Not reported
Constype Comm Line Ind: Not reported
Constype Commercial Ind: Not reported
Constype Electrical Line Ind: Not reported
Constype Gas Line Ind: Not reported
Constype Industrial Ind: Not reported
Constype Other Description: Not reported
Constype Other Ind: Not reported
Constype Recons Ind: Not reported
Constype Residential Ind: Not reported
Constype Transport Ind: Not reported
Constype Utility Description: Not reported
Constype Utility Ind: Not reported
Constype Water Sewer Ind: Not reported
Dir Discharge Uswater Ind: N
Receiving Water Name: Cucamonga Creek
Certifier: Julia Lakes Martinez
Certifier Title: Environmental Manager
Certification Date: 25-JUN-15
Primary Sic: 3273-Ready-Mixed Concrete
Secondary Sic: Not reported
Tertiary Sic: Not reported

Map ID
Direction
Distance
Elevation

MAP FINDINGS

Site

Database(s)

EDR ID Number
EPA ID Number

HOLLIDAY ROCK - ONTARIO (Continued)

S101618961

San Bern. Co. Permit:

Name: HOLLIDAY ROCK - ONTARIO
Address: 840 S CUCAMONGA AVE
City,State,Zip: ONTARIO, CA 91762
Region: SAN BERNARDINO
Facility ID: FA0004754
Owner: Holliday Rock
Permit Number: PT0002125
Permit Category: HAZARDOUS MATERIALS 11-30 CHEMICALS
Facility Status: ACTIVE
Expiration Date: 12/31/2020

Name: HOLLIDAY ROCK - ONTARIO
Address: 840 S CUCAMONGA AVE
City,State,Zip: ONTARIO, CA 91762
Region: SAN BERNARDINO
Facility ID: FA0004754
Owner: Holliday Rock
Permit Number: PT0012012
Permit Category: REGULAR UST ANNUAL INSPECTION (PER TANK)
Facility Status: ACTIVE
Expiration Date: 12/31/2020

Name: HOLLIDAY ROCK - ONTARIO
Address: 840 S CUCAMONGA AVE
City,State,Zip: ONTARIO, CA 91762
Region: SAN BERNARDINO
Facility ID: FA0004754
Owner: Holliday Rock
Permit Number: PT0002126
Permit Category: WASTE INCIDENTAL UST OPERATION ONLY -PER YEAR
Facility Status: ACTIVE
Expiration Date: 12/31/2020

Name: HOLLIDAY ROCK - ONTARIO
Address: 840 S CUCAMONGA AVE
City,State,Zip: ONTARIO, CA 91762
Region: SAN BERNARDINO
Facility ID: FA0004754
Owner: Holliday Rock
Permit Number: PT0025211
Permit Category: EPCRA FACILITY
Facility Status: INACTIVE
Expiration Date: 12/31/2014

Name: HOLLIDAY ROCK - ONTARIO
Address: 840 S CUCAMONGA AVE
City,State,Zip: ONTARIO, CA 91762
Region: SAN BERNARDINO
Facility ID: FA0004754
Owner: Holliday Rock
Permit Number: PT0025413
Permit Category: EPCRA FACILITY
Facility Status: INACTIVE
Expiration Date: 12/31/2014

Map ID
Direction
Distance
Elevation

MAP FINDINGS

Site

Database(s)

EDR ID Number
EPA ID Number

HOLLIDAY ROCK - ONTARIO (Continued)

S101618961

WDS:

Name: MISSION READY MIX INC
Address: 840 CUCAMONGA AVE
City: ONTARIO
Facility ID: Santa Ana River 361010544
Facility Type: Industrial - Facility that treats and/or disposes of liquid or semisolid wastes from any servicing, producing, manufacturing or processing operation of whatever nature, including mining, gravel washing, geothermal operations, air conditioning, ship building and repairing, oil production, storage and disposal operations, water pumping.
Facility Status: Active - Any facility with a continuous or seasonal discharge that is under Waste Discharge Requirements.
NPDES Number: CAS000001 The 1st 2 characters designate the state. The remaining 7 are assigned by the Regional Board
Subregion: 8
Facility Telephone: 9099473661
Facility Contact: MARK OVERGAAUW
Agency Name: MISSION READY MIX INC
Agency Address: PO Box 114
Agency City,St,Zip: Ontario 917628114
Agency Contact: MARK OVERGAAUW
Agency Telephone: 9099473661
Agency Type: Private
SIC Code: 0
SIC Code 2: Not reported
Primary Waste Type: Not reported
Primary Waste: Not reported
Waste Type2: Not reported
Waste2: Not reported
Primary Waste Type: Not reported
Secondary Waste: Not reported
Secondary Waste Type: Not reported
Design Flow: 0
Baseline Flow: 0
Reclamation: Not reported
POTW: Not reported
Treat To Water: Minor Threat to Water Quality. A violation of a regional board order should cause a relatively minor impairment of beneficial uses compared to a major or minor threat. Not: All nurds without a TTWQ will be considered a minor threat to water quality unless coded at a higher Level. A Zero (0) may be used to code those NURDS that are found to represent no threat to water quality.
Complexity: Category C - Facilities having no waste treatment systems, such as cooling water dischargers or those who must comply through best management practices, facilities with passive waste treatment and disposal systems, such as septic systems with subsurface disposal, or dischargers having waste storage systems with land disposal such as dairy waste ponds.

CIWQS:

Name: CALPORTLAND COMPANY ONTARIO READY MIX
Address: 840 S CUCAMONGA AVE
City,State,Zip: ONTARIO, CA 91762
Agency: CalPortland Company
Agency Address: 2025 E Financial Way, Glendora, CA 91741

Map ID
Direction
Distance
Elevation

MAP FINDINGS

Site

Database(s)

EDR ID Number
EPA ID Number

HOLLIDAY ROCK - ONTARIO (Continued)

S101618961

Place/Project Type: Industrial - Ready-Mixed Concrete
SIC/NAICS: 3273
Region: 8
Program: INDSTW
Regulatory Measure Status: Terminated
Regulatory Measure Type: Storm water industrial
Order Number: 2014-0057-DWQ
WDID: 8 36I022549
NPDES Number: CAS000001
Adoption Date: Not reported
Effective Date: 03/03/2010
Termination Date: 03/10/2017
Expiration/Review Date: Not reported
Design Flow: Not reported
Major/Minor: Not reported
Complexity: Not reported
TTWQ: Not reported
Enforcement Actions within 5 years: 0
Violations within 5 years: 0
Latitude: 34.05452
Longitude: -117.63196

Name: MISSION READY MIX INC
Address: 840 CUCAMONGA AVE
City,State,Zip: ONTARIO, CA 91762
Agency: Mission Ready Mix Inc
Agency Address: PO Box 114, Ontario, CA 91762
Place/Project Type: Industrial - Ready-Mixed Concrete
SIC/NAICS: 3273
Region: 8
Program: INDSTW
Regulatory Measure Status: Terminated
Regulatory Measure Type: Storm water industrial
Order Number: 2014-0057-DWQ
WDID: 8 36I010544
NPDES Number: CAS000001
Adoption Date: Not reported
Effective Date: 08/26/1993
Termination Date: 08/05/2010
Expiration/Review Date: Not reported
Design Flow: Not reported
Major/Minor: Not reported
Complexity: Not reported
TTWQ: Not reported
Enforcement Actions within 5 years: 0
Violations within 5 years: 0
Latitude: Not reported
Longitude: Not reported

CERS:

Name: MISSION READY MIX
Address: 840 S CUCAMONGA AVE
City,State,Zip: ONTARIO, CA 91761
Site ID: 242360
CERS ID: T0607100140
CERS Description: Leaking Underground Storage Tank Cleanup Site

Map ID
Direction
Distance
Elevation

MAP FINDINGS

Site

Database(s)

EDR ID Number
EPA ID Number

HOLLIDAY ROCK - ONTARIO (Continued)

S101618961

Affiliation:

Affiliation Type Desc: Regional Board Caseworker
Entity Name: VALERIE JAHN-BULL - SANTA ANA RWQCB (REGION 8)
Entity Title: Not reported
Affiliation Address: 3737 MAIN STREET, SUITE 500
Affiliation City: RIVERSIDE
Affiliation State: CA
Affiliation Country: Not reported
Affiliation Zip: Not reported
Affiliation Phone: 9517824903

Name: HOLLIDAY ROCK ONTARIO 28
Address: 840 SOUTH CUCAMONGA AVE
City,State,Zip: ONTARIO, CA 91761
Site ID: 533860
CERS ID: 852883
CERS Description: Industrial Facility Storm Water

Affiliation:

Affiliation Type Desc: Owner/Operator
Entity Name: Holliday Rock Co Inc
Entity Title: Operator
Affiliation Address: 1401 N Benson Ave
Affiliation City: Upland
Affiliation State: CA
Affiliation Country: Not reported
Affiliation Zip: 91786
Affiliation Phone: Not reported

Name: HOLLIDAY ROCK - ONTARIO
Address: 840 S CUCAMONGA AVE
City,State,Zip: ONTARIO, CA 91761
Site ID: 549634
CERS ID: 9176WHLLDY84SCU
CERS Description: Toxic Release Inventory

Affiliation:

Affiliation Type Desc: Technical Contact
Entity Name: Karl Bacho
Entity Title: Not reported
Affiliation Address: 1401 NORTH BENSON AVENUE
Affiliation City: UPLAND
Affiliation State: CA
Affiliation Country: Not reported
Affiliation Zip: 91761
Affiliation Phone: 5624899735

Affiliation Type Desc: Company Official
Entity Name: George Smith
Entity Title: Environmental Coordinator
Affiliation Address: 1401 NORTH BENSON AVENUE
Affiliation City: UPLAND
Affiliation State: CA
Affiliation Country: Not reported
Affiliation Zip: 91761
Affiliation Phone: Not reported

Map ID
Direction
Distance
Elevation

MAP FINDINGS

Site

Database(s)

EDR ID Number
EPA ID Number

HOLLIDAY ROCK - ONTARIO (Continued)

S101618961

Affiliation Type Desc: Public Contact
Entity Name: George Smith
Entity Title: Not reported
Affiliation Address: 1401 NORTH BENSON AVENUE
Affiliation City: UPLAND
Affiliation State: CA
Affiliation Country: Not reported
Affiliation Zip: 91761
Affiliation Phone: 9096529899

Name: HOLLIDAY ROCK - ONTARIO
Address: 840 S. CUCAMONGA AVE.
City,State,Zip: ONTARIO, CA 91762
Site ID: 398640
CERS ID: 10154975
CERS Description: Chemical Storage Facilities

Violations:

Site ID: 398640
Site Name: Holliday Rock - Ontario
Violation Date: 02-01-2018
Citation: HSC 6.7 25284.2 - California Health and Safety Code, Chapter 6.7, Section(s) 25284.2
Violation Description: Failure to test the spill bucket annually.
Violation Notes: Returned to compliance on 04/06/2018. FACILITY PROVIDED DOCUMENTATION FOR CORRECTION (TEST RESULTS), CLOSE OUT VIOLATION PER G. BEACH-PREYES
Overspill bucket tested hydrostatically and immediately upon testing the water drained from the bucket. The service technician observed that the drain for the OPW spill bucket was not plugged correctly and that there was a lot of dirt/debris in the spill bucket. Compliance Requirement: Clean/maintainence the spill bucket and retest or replace the spill bucket like for like. Upon fixing the spill bucket, test/certify the bucket for the annual test. Submit work order and the retest information to this agency.
Violation Division: San Bernardino County Fire Department
Violation Program: UST
Violation Source: CERS

Site ID: 398640
Site Name: Holliday Rock - Ontario
Violation Date: 02-12-2019
Citation: HSC 6.75 25299.30-25299.34 - California Health and Safety Code, Chapter 6.75, Section(s) 25299.30-25299.34
Violation Description: Failure to submit and maintain complete and current Certification of Financial Responsibility or other mechanism of financial assurance.
Violation Notes: Returned to compliance on 03/06/2019. OBSERVATION: The Certificate of Financial Responsibility is not current and needs to be updated.
CORRECTIVE ACTION: Provide a current Certificate of Financial Responsibility.
Violation Division: San Bernardino County Fire Department
Violation Program: UST
Violation Source: CERS

Site ID: 398640
Site Name: Holliday Rock - Ontario
Violation Date: 02-01-2018
Citation: HSC 6.7 Multiple - California Health and Safety Code, Chapter 6.7,

Map ID
Direction
Distance
Elevation

MAP FINDINGS

Site

Database(s)

EDR ID Number
EPA ID Number

HOLLIDAY ROCK - ONTARIO (Continued)

S101618961

Violation Description: Section(s) Multiple
UST Program -General - Must include violation description, proper statute and regulation citation in the "comment" section.

Violation Notes: Returned to compliance on 02/01/2018. Failure to have a written monitoring program with monitoring procedures and response plan (CHSC 25286(a)) 1. The UST Site Monitoring Plan (site map) was missing the following information: piping from the tank to the dispenser and the location of the sensors. 2. The UST Monitoring Plan did not have the correct installation date; the installation date according to the CUPA records is 6-2-99. 3. The UST Monitoring Plan did not include the overfill alarm that was installed in 2017 under CUPA permit. 4. The correct BOE number was not included in the Monitoring Plan: BOE number 44020418. Compliance Requirement: Update the UST monitoring plan to include all required information mentioned in the observation above.

Violation Division: San Bernardino County Fire Department
Violation Program: UST
Violation Source: CERS

Site ID: 398640
Site Name: Holliday Rock - Ontario
Violation Date: 02-12-2019
Citation: HSC 6.7 25284, 25286 - California Health and Safety Code, Chapter 6.7, Section(s) 25284, 25286

Violation Description: Failure to submit a complete and accurate application for a permit to operate a UST, or for renewal of the permit.

Violation Notes: Returned to compliance on 03/06/2019. OBSERVATION: After review of CERS, the following changes/updates need to be made. See Corrective Action. CORRECTIVE ACTION: 1) Under the UST Tank Information Page, under Corrosion Protection, say G yesG to Isolation. 2) Under the UST Tank Information Page, under Overfill Protection, say G noG to ball float since the technician removed it during the Overfill Prevention Equipment (OPE) inspection.

Violation Division: San Bernardino County Fire Department
Violation Program: UST
Violation Source: CERS

Site ID: 398640
Site Name: Holliday Rock - Ontario
Violation Date: 09-24-2014
Citation: 22 CCR 16 66266.130 - California Code of Regulations, Title 22, Chapter 16, Section(s) 66266.130

Violation Description: Failure to properly handle, manage, label, and recycle used oil and fuel filters.

Violation Notes: Returned to compliance on 10/22/2014. This regulation also requires that a container of used oil filters be labeled "DRAINED USED OIL FILTERS". The 55 gallon drum being used was labeled as "NON HAZARDOUS WASTE" with the contents listed as used oil filters. Label the drum as "DRAINED USED OIL FILTERS" and include the accumulation start date. Label the drum within 30 days.

Violation Division: San Bernardino County Fire Department
Violation Program: HW
Violation Source: CERS

Evaluation:
Eval General Type: Compliance Evaluation Inspection
Eval Date: 02-01-2018
Violations Found: No

Map ID
Direction
Distance
Elevation

MAP FINDINGS

Site

Database(s)

EDR ID Number
EPA ID Number

HOLLIDAY ROCK - ONTARIO (Continued)

S101618961

Eval Type: Routine done by local agency
Eval Notes: INSPECTION AT HOLLIDAY ROCK IN ONTARIO.
Eval Division: San Bernardino County Fire Department
Eval Program: HMRRP
Eval Source: CERS

Eval General Type: Compliance Evaluation Inspection
Eval Date: 02-01-2018
Violations Found: No
Eval Type: Routine done by local agency
Eval Notes: INSPECTION AT HOLLIDAY ROCK IN ONTARIO.
Eval Division: San Bernardino County Fire Department
Eval Program: HW
Eval Source: CERS

Eval General Type: Compliance Evaluation Inspection
Eval Date: 02-01-2018
Violations Found: Yes
Eval Type: Routine done by local agency
Eval Notes: ANNUAL MONITORING CERTIFICATION AT HOLLIDAY ROCK.
Eval Division: San Bernardino County Fire Department
Eval Program: UST
Eval Source: CERS

Eval General Type: Compliance Evaluation Inspection
Eval Date: 02-02-2017
Violations Found: No
Eval Type: Routine done by local agency
Eval Notes: UST FIELD INSPECTION-ANNUAL MONITORING SYSTEM CERTIFICATION AND TRIENNIAL SECONDARY CONTAINMENT TESTING W/STEVEN LOERA
Eval Division: San Bernardino County Fire Department
Eval Program: UST
Eval Source: CERS

Eval General Type: Other/Unknown
Eval Date: 02-02-2017
Violations Found: No
Eval Type: Other, not routine, done by local agency
Eval Notes: UST FIELD INSPECTION-TRIENNIAL SECONDARY CONTAINMENT TEST PERFORMED IN CONJUNCTION WITH ANNUAL CERTIFICATION. TEST RESULTS DOCUMENTED UNDER THE MONITORING SYSTEM CERTIFICATION REPORT.
Eval Division: San Bernardino County Fire Department
Eval Program: UST
Eval Source: CERS

Eval General Type: Compliance Evaluation Inspection
Eval Date: 02-05-2016
Violations Found: No
Eval Type: Routine done by local agency
Eval Notes: UST FIELD INSPECTION-ANNUAL MONITORING SYSTEM CERTIFICATION W/STEVEN LOERA
Eval Division: San Bernardino County Fire Department
Eval Program: UST
Eval Source: CERS

Eval General Type: Compliance Evaluation Inspection
Eval Date: 02-06-2014

Map ID
Direction
Distance
Elevation

MAP FINDINGS

Site

Database(s)

EDR ID Number
EPA ID Number

HOLLIDAY ROCK - ONTARIO (Continued)

S101618961

Violations Found: No
Eval Type: Routine done by local agency
Eval Notes: UST FIELD INSPECTION-ANNUAL MONITORING SYSTEM CERTIFICATION W/STEVEN LOERA. CERS REVIEW COMPLETED.
Eval Division: San Bernardino County Fire Department
Eval Program: UST
Eval Source: CERS

Eval General Type: Other/Unknown
Eval Date: 02-06-2014
Violations Found: No
Eval Type: Other, not routine, done by local agency
Eval Notes: UST FIELD INSEPCTION-ONSITE TO WITNESS SECONDARY CONTAINMENT TESTING (COMPLETE SITE WITNESSED; SINGLE TANK/DISPENSER FACILITY)
Eval Division: San Bernardino County Fire Department
Eval Program: UST
Eval Source: CERS

Eval General Type: Compliance Evaluation Inspection
Eval Date: 02-06-2015
Violations Found: No
Eval Type: Routine done by local agency
Eval Notes: UST ANNUAL INSPECTION WITH MONITORING SYSTEM CERTIFICATION
Eval Division: San Bernardino County Fire Department
Eval Program: UST
Eval Source: CERS

Eval General Type: Other/Unknown
Eval Date: 02-12-2019
Violations Found: No
Eval Type: Other, not routine, done by local agency
Eval Notes: Witnessed the OPE inspection.
Eval Division: San Bernardino County Fire Department
Eval Program: UST
Eval Source: CERS

Eval General Type: Compliance Evaluation Inspection
Eval Date: 02-12-2019
Violations Found: Yes
Eval Type: Routine done by local agency
Eval Notes: On-site to conduct an Annual Underground Storage Tank (UST) inspection. Inspection was conducted during the annual monitoring certification testing.
Eval Division: San Bernardino County Fire Department
Eval Program: UST
Eval Source: CERS

Eval General Type: Compliance Evaluation Inspection
Eval Date: 02-14-2020
Violations Found: No
Eval Type: Routine done by local agency
Eval Notes: On-site to conduct an Annual Underground Storage Tank (UST) inspection. Inspection was conducted during the annual monitoring certification testing.
Eval Division: San Bernardino County Fire Department
Eval Program: UST
Eval Source: CERS

Map ID
Direction
Distance
Elevation

MAP FINDINGS

Site

Database(s)

EDR ID Number
EPA ID Number

HOLLIDAY ROCK - ONTARIO (Continued)

S101618961

Eval General Type: Other/Unknown
Eval Date: 02-14-2020
Violations Found: No
Eval Type: Other, not routine, done by local agency
Eval Notes: WITNESSED THE SB989 TESTING. ALL COMPONENTS PASSED-REPORT PENDING.
Eval Division: San Bernardino County Fire Department
Eval Program: UST
Eval Source: CERS

Eval General Type: Compliance Evaluation Inspection
Eval Date: 09-24-2014
Violations Found: No
Eval Type: Routine done by local agency
Eval Notes: Routine inspection
Eval Division: San Bernardino County Fire Department
Eval Program: HMRRP
Eval Source: CERS

Eval General Type: Compliance Evaluation Inspection
Eval Date: 09-24-2014
Violations Found: Yes
Eval Type: Routine done by local agency
Eval Notes: Routine inspection
Eval Division: San Bernardino County Fire Department
Eval Program: HW
Eval Source: CERS

Enforcement Action:
Site ID: 398640
Site Name: Holliday Rock - Ontario
Site Address: 840 S. CUCAMONGA AVE.
Site City: ONTARIO
Site Zip: 91762
Enf Action Date: 09-24-2014
Enf Action Type: Notice of Violation (Unified Program)
Enf Action Description: Notice of Violation Issued by the Inspector at the Time of Inspection
Enf Action Notes: Not reported
Enf Action Division: San Bernardino County Fire Department
Enf Action Program: HW
Enf Action Source: CERS

Affiliation:
Affiliation Type Desc: Document Preparer
Entity Name: George Smith
Entity Title: Not reported
Affiliation Address: Not reported
Affiliation City: Not reported
Affiliation State: Not reported
Affiliation Country: Not reported
Affiliation Zip: Not reported
Affiliation Phone: Not reported

Affiliation Type Desc: Parent Corporation
Entity Name: Holliday Rock Co., Inc.
Entity Title: Not reported
Affiliation Address: Not reported

Map ID
Direction
Distance
Elevation

MAP FINDINGS

Site

Database(s)

EDR ID Number
EPA ID Number

HOLLIDAY ROCK - ONTARIO (Continued)

S101618961

Affiliation City: Not reported
Affiliation State: Not reported
Affiliation Country: Not reported
Affiliation Zip: Not reported
Affiliation Phone: Not reported

Affiliation Type Desc: Property Owner
Entity Name: CalPortland Company
Entity Title: Not reported
Affiliation Address: 2025 East Financial Way
Affiliation City: Glendora
Affiliation State: CA
Affiliation Country: United States
Affiliation Zip: 91741
Affiliation Phone: (626) 852-6200

Affiliation Type Desc: Environmental Contact
Entity Name: George Smith
Entity Title: Not reported
Affiliation Address: 1401 N. Benson Ave
Affiliation City: Upland
Affiliation State: CA
Affiliation Country: Not reported
Affiliation Zip: 91786
Affiliation Phone: Not reported

Affiliation Type Desc: Facility Mailing Address
Entity Name: Mailing Address
Entity Title: Not reported
Affiliation Address: 1401 N. Benson Ave
Affiliation City: Upland
Affiliation State: CA
Affiliation Country: Not reported
Affiliation Zip: 91786
Affiliation Phone: Not reported

Affiliation Type Desc: Identification Signer
Entity Name: George Smith
Entity Title: Environmental Coordinator
Affiliation Address: Not reported
Affiliation City: Not reported
Affiliation State: Not reported
Affiliation Country: Not reported
Affiliation Zip: Not reported
Affiliation Phone: Not reported

Affiliation Type Desc: Legal Owner
Entity Name: Holliday Rock
Entity Title: Not reported
Affiliation Address: 1401 N. Benson Ave.
Affiliation City: Upland
Affiliation State: CA
Affiliation Country: United States
Affiliation Zip: 91786
Affiliation Phone: (909) 982-1553

Affiliation Type Desc: UST Tank Operator

Map ID
Direction
Distance
Elevation

MAP FINDINGS

Site

Database(s)

EDR ID Number
EPA ID Number

HOLLIDAY ROCK - ONTARIO (Continued)

S101618961

Entity Name: Holliday Rock Co., Inc.
Entity Title: Not reported
Affiliation Address: 1401 N. Benson Ave
Affiliation City: Upland
Affiliation State: CA
Affiliation Country: United States
Affiliation Zip: 91786
Affiliation Phone: (909) 982-1553

Affiliation Type Desc: CUPA District
Entity Name: San Bernardino County Fire
Entity Title: Not reported
Affiliation Address: 620 South E Street
Affiliation City: San Bernardino
Affiliation State: CA
Affiliation Country: Not reported
Affiliation Zip: 92415-0153
Affiliation Phone: (909) 386-8401

Affiliation Type Desc: Operator
Entity Name: Holliday Rock
Entity Title: Not reported
Affiliation Address: Not reported
Affiliation City: Not reported
Affiliation State: Not reported
Affiliation Country: Not reported
Affiliation Zip: Not reported
Affiliation Phone: (909) 982-1553

Affiliation Type Desc: UST Property Owner Name
Entity Name: Chaparral Concrete Company
Entity Title: Not reported
Affiliation Address: 2025 E. Financial Way
Affiliation City: Glendora
Affiliation State: CA
Affiliation Country: United States
Affiliation Zip: 91741
Affiliation Phone: (626) 852-6208

Affiliation Type Desc: UST Tank Owner
Entity Name: CalPortland Company
Entity Title: Not reported
Affiliation Address: 2025 E. Financial Way
Affiliation City: Glendora
Affiliation State: CA
Affiliation Country: United States
Affiliation Zip: 91741
Affiliation Phone: (626) 852-6200

Name: CALPORTLAND COMPANY ONTARIO PLANT
Address: 840 S. CUCAMONGA AVE
City,State,Zip: ONTARIO, CA 91761
Site ID: 15793
CERS ID: 9176WCLPRT84SCU
CERS Description: Toxic Release Inventory

Map ID
Direction
Distance
Elevation

MAP FINDINGS

Site

Database(s)

EDR ID Number
EPA ID Number

HOLLIDAY ROCK - ONTARIO (Continued)

S101618961

Affiliation:

Affiliation Type Desc: Company Official
Entity Name: Jay Grady
Entity Title: Director, Environmental Affairs
Affiliation Address: 2025 E. Financial Way
Affiliation City: Glendora
Affiliation State: CA
Affiliation Country: Not reported
Affiliation Zip: 91761
Affiliation Phone: Not reported

Affiliation Type Desc: Public Contact
Entity Name: Julia Lakes
Entity Title: Not reported
Affiliation Address: 2025 E. Financial Way
Affiliation City: Glendora
Affiliation State: CA
Affiliation Country: Not reported
Affiliation Zip: 91761
Affiliation Phone: 6268526264

Affiliation Type Desc: Technical Contact
Entity Name: Desirea Haggard
Entity Title: Not reported
Affiliation Address: 2025 E. Financial Way
Affiliation City: Glendora
Affiliation State: CA
Affiliation Country: Not reported
Affiliation Zip: 91761
Affiliation Phone: 6266911966

Affiliation Type Desc: Parent Company
Entity Name: TAIHEIYO CEMENT USA INC
Entity Title: Not reported
Affiliation Address: 2025 E. Financial Way
Affiliation City: Glendora
Affiliation State: CA
Affiliation Country: Not reported
Affiliation Zip: 91761
Affiliation Phone: Not reported

HWTS:

Name: MISSION READY MIX INC
Address: 840 S CUCAMONGA AVE
Address 2: Not reported
City,State,Zip: ONTARIO, CA 917610000
EPA ID: CAL000012316
Inactive Date: 06/30/2010
Create Date: 11/14/1989
Last Act Date: 10/26/2011
Mailing Name: Not reported
Mailing Address: PO BOX 114
Mailing Address 2: Not reported
Mailing City,State,Zip: ONTARIO, CA 917628114
Owner Name: JOHANNA OVERGAUW

Map ID
Direction
Distance
Elevation

MAP FINDINGS

Site

Database(s)

EDR ID Number
EPA ID Number

HOLLIDAY ROCK - ONTARIO (Continued)

S101618961

Owner Address: 840 S CUCAMONGA AVE
Owner Address 2: Not reported
Owner City,State,Zip: ONTARIO, CA 917610000
Contact Name: JOREEN BOUWMAN
Contact Address: PO BOX 114
Contact Address 2: Not reported
City,State,Zip: ONTARIO, CA 917628114

NAICS:

EPA ID: CAL000012316
Create Date: 2002-03-14 16:36:27.000
NAICS Code: 32732
NAICS Description: Ready-Mix Concrete Manufacturing
Issued EPA ID Date: 1989-11-14 00:00:00
Inactive Date: 2010-06-30 00:00:00
Facility Name: MISSION READY MIX INC
Facility Address: 840 S CUCAMONGA AVE
Facility Address 2: Not reported
Facility City: ONTARIO
Facility County: Not reported
Facility State: CA
Facility Zip: 917610000

AD224
ENE
1/4-1/2
0.463 mi.
2443 ft.

BLACK GOLD
1194 E HOLT BLVD
ONTARIO, CA 91761
Site 1 of 3 in cluster AD

SWEEPS UST **S101629883**
CA FID UST **N/A**
Cortese
CERS

Relative:
Higher
Actual:
982 ft.

SWEEPS UST:
Name: BLACK GOLD
Address: 1194 E HOLT BLVD
City: ONTARIO
Status: Active
Comp Number: 36084
Number: 9
Board Of Equalization: 44-018192
Referral Date: 07-28-92
Action Date: 07-28-92
Created Date: 02-29-88
Owner Tank Id: 135-1
SWRCB Tank Id: 36-000-036084-000001
Tank Status: A
Capacity: 10000
Active Date: 08-24-88
Tank Use: M.V. FUEL
STG: P
Content: LEADED
Number Of Tanks: 4

Name: BLACK GOLD
Address: 1194 E HOLT BLVD
City: ONTARIO
Status: Active
Comp Number: 36084
Number: 9
Board Of Equalization: 44-018192

Map ID
Direction
Distance
Elevation

MAP FINDINGS

Site

Database(s)

EDR ID Number
EPA ID Number

BLACK GOLD (Continued)

S101629883

Referral Date: 07-28-92
Action Date: 07-28-92
Created Date: 02-29-88
Owner Tank Id: 135-2
SWRCB Tank Id: 36-000-036084-000002
Tank Status: A
Capacity: 10000
Active Date: 08-24-88
Tank Use: M.V. FUEL
STG: P
Content: REG UNLEADED
Number Of Tanks: Not reported

Name: BLACK GOLD
Address: 1194 E HOLT BLVD
City: ONTARIO
Status: Active
Comp Number: 36084
Number: 9
Board Of Equalization: 44-018192
Referral Date: 07-28-92
Action Date: 07-28-92
Created Date: 02-29-88
Owner Tank Id: 135-3
SWRCB Tank Id: 36-000-036084-000003
Tank Status: A
Capacity: 10000
Active Date: 08-24-88
Tank Use: M.V. FUEL
STG: P
Content: REG UNLEADED
Number Of Tanks: Not reported

Name: BLACK GOLD
Address: 1194 E HOLT BLVD
City: ONTARIO
Status: Active
Comp Number: 36084
Number: 9
Board Of Equalization: 44-018192
Referral Date: 07-28-92
Action Date: 07-28-92
Created Date: 02-29-88
Owner Tank Id: 135-4
SWRCB Tank Id: 36-000-036084-000004
Tank Status: A
Capacity: 10000
Active Date: 08-24-88
Tank Use: M.V. FUEL
STG: P
Content: DIESEL
Number Of Tanks: Not reported

CA FID UST:
Facility ID: 36008926
Regulated By: UTNKA
Regulated ID: 00036084

Map ID
Direction
Distance
Elevation

MAP FINDINGS

Site

Database(s)

EDR ID Number
EPA ID Number

BLACK GOLD (Continued)

S101629883

Cortese Code: Not reported
SIC Code: Not reported
Facility Phone: Not reported
Mail To: Not reported
Mailing Address: 1194 E HOLT BLVD
Mailing Address 2: Not reported
Mailing City,St,Zip: ONTARIO 91761
Contact: Not reported
Contact Phone: Not reported
DUNs Number: Not reported
NPDES Number: Not reported
EPA ID: Not reported
Comments: Not reported
Status: Active

CORTESE:

Name: BLACK GOLD
Address: 1194 E HOLT BLVD
City,State,Zip: ONTARIO, CA 91761
Region: CORTESE
Envirostor Id: Not reported
Global ID: T0607100616
Site/Facility Type: LUST CLEANUP SITE
Cleanup Status: COMPLETED - CASE CLOSED
Status Date: Not reported
Site Code: Not reported
Latitude: Not reported
Longitude: Not reported
Owner: Not reported
Enf Type: Not reported
Swat R: Not reported
Flag: active
Order No: Not reported
Waste Discharge System No: Not reported
Effective Date: Not reported
Region 2: Not reported
WID Id: Not reported
Solid Waste Id No: Not reported
Waste Management Uit Name: Not reported
File Name: Active Open

CERS:

Name: BLACK GOLD
Address: 1194 E HOLT BLVD
City,State,Zip: ONTARIO, CA 91761
Site ID: 226007
CERS ID: T0607100616
CERS Description: Leaking Underground Storage Tank Cleanup Site

Affiliation:

Affiliation Type Desc: Local Agency Caseworker
Entity Name: JACKSON CRUTSINGER - SAN BERNARDINO COUNTY
Entity Title: Not reported
Affiliation Address: 620 SOUTH E STREET
Affiliation City: SAN BERNARDINO
Affiliation State: CA
Affiliation Country: Not reported

Map ID
 Direction
 Distance
 Elevation

MAP FINDINGS

Site

Database(s)

EDR ID Number
 EPA ID Number

BLACK GOLD (Continued)

S101629883

Affiliation Zip: Not reported
 Affiliation Phone: Not reported

 Affiliation Type Desc: Regional Board Caseworker
 Entity Name: ROSE SCOTT - SANTA ANA RWQCB (REGION 8)
 Entity Title: Not reported
 Affiliation Address: 3737 MAIN STREET, SUITE 500
 Affiliation City: RIVERSIDE
 Affiliation State: CA
 Affiliation Country: Not reported
 Affiliation Zip: Not reported
 Affiliation Phone: 9513206375

AD225
ENE
1/4-1/2
0.463 mi.
2443 ft.

BLACK GOLD
1194 E HOLT BLVD
ONTARIO, CA 91761

Site 2 of 3 in cluster AD

LUST **U001569946**
HIST UST **N/A**

Relative:
Higher

Actual:
982 ft.

LUST:
 Name: BLACK GOLD
 Address: 1194 E HOLT BLVD
 City,State,Zip: ONTARIO, CA 91761
 Lead Agency: SAN BERNARDINO COUNTY
 Case Type: LUST Cleanup Site
 Geo Track: http://geotracker.waterboards.ca.gov/profile_report.asp?global_id=T0607100616
 Global Id: T0607100616
 Latitude: 34.062692
 Longitude: -117.628873
 Status: Completed - Case Closed
 Status Date: 10/27/2000
 Case Worker: JC
 RB Case Number: 083603591T
 Local Agency: SAN BERNARDINO COUNTY
 File Location: Local Agency
 Local Case Number: 99135
 Potential Media Affect: Soil
 Potential Contaminants of Concern: Diesel
 Site History: Not reported

LUST:
 Global Id: T0607100616
 Contact Type: Local Agency Caseworker
 Contact Name: JACKSON CRUTSINGER
 Organization Name: SAN BERNARDINO COUNTY
 Address: 620 SOUTH E STREET
 City: SAN BERNARDINO
 Email: jcrutsinger@sbcfire.org
 Phone Number: Not reported

Global Id: T0607100616
 Contact Type: Regional Board Caseworker
 Contact Name: ROSE SCOTT
 Organization Name: SANTA ANA RWQCB (REGION 8)
 Address: 3737 MAIN STREET, SUITE 500
 City: RIVERSIDE
 Email: rose.scott@waterboards.ca.gov

Map ID
Direction
Distance
Elevation

MAP FINDINGS

Site

Database(s)

EDR ID Number
EPA ID Number

BLACK GOLD (Continued)

U001569946

Phone Number: 9513206375

LUST:

Global Id: T0607100616
Action Type: Other
Date: 11/15/1999
Action: Leak Reported

Global Id: T0607100616
Action Type: ENFORCEMENT
Date: 10/27/2000
Action: Closure/No Further Action Letter

Global Id: T0607100616
Action Type: Other
Date: 10/29/1999
Action: Leak Discovery

Global Id: T0607100616
Action Type: Other
Date: 08/11/1997
Action: Leak Stopped

LUST:

Global Id: T0607100616
Status: Open - Case Begin Date
Status Date: 08/11/1997

Global Id: T0607100616
Status: Open - Site Assessment
Status Date: 10/29/1999

Global Id: T0607100616
Status: Completed - Case Closed
Status Date: 10/27/2000

HIST UST:

Name: BLACK GOLD
Address: 1194 E HOLT BLVD
City,State,Zip: ONTARIO, CA 91761
File Number: 00029A3C
URL: <http://geotracker.waterboards.ca.gov/ustpdfs/pdf/00029A3C.pdf>
Region: STATE
Facility ID: 00000036084
Facility Type: Gas Station
Other Type: Not reported
Contact Name: KABIR
Telephone: 7149886877
Owner Name: BLACK GOLD OIL COMPANY
Owner Address: 1194 E. HOLT BLVD.
Owner City,St,Zip: ONTARIO, CA 91761
Total Tanks: 0004

Tank Num: 001
Container Num: 135-1

Map ID
 Direction
 Distance
 Elevation

MAP FINDINGS

Site

Database(s)

EDR ID Number
 EPA ID Number

BLACK GOLD (Continued)

U001569946

Year Installed: Not reported
 Tank Capacity: 00010000
 Tank Used for: PRODUCT
 Type of Fuel: REGULAR
 Container Construction Thickness: Not reported
 Leak Detection: Stock Inventor

Tank Num: 002
 Container Num: 135-2
 Year Installed: Not reported
 Tank Capacity: 00010000
 Tank Used for: PRODUCT
 Type of Fuel: UNLEADED
 Container Construction Thickness: Not reported
 Leak Detection: Stock Inventor

Tank Num: 003
 Container Num: 135-3
 Year Installed: Not reported
 Tank Capacity: 00010000
 Tank Used for: PRODUCT
 Type of Fuel: PREMIUM
 Container Construction Thickness: Not reported
 Leak Detection: Stock Inventor

Tank Num: 004
 Container Num: 135-4
 Year Installed: Not reported
 Tank Capacity: 00010000
 Tank Used for: PRODUCT
 Type of Fuel: DIESEL
 Container Construction Thickness: Not reported
 Leak Detection: Stock Inventor

[Click here for Geo Tracker PDF:](#)

AD226
ENE
1/4-1/2
0.463 mi.
2443 ft.

BLACK GOLD
1194
ONTARIO, CA 91761

Site 3 of 3 in cluster AD

LUST S104759771
HIST CORTESE N/A

Relative:
Higher

LUST REG 8:

Actual:
982 ft.

Name: BLACK GOLD
 Address: 1194 HOLT BLVD
 City: ONTARIO
 Region: 8
 County: San Bernardino
 Regional Board: Santa Ana Region
 Facility Status: Case Closed
 Case Number: 083603591T
 Local Case Num: 99135
 Case Type: Soil only
 Substance: Diesel
 Qty Leaked: Not reported
 Abate Method: Not reported
 Cross Street: GROVE AVENUE
 Enf Type: CLOS

Map ID
Direction
Distance
Elevation

MAP FINDINGS

Site

Database(s)

EDR ID Number
EPA ID Number

BLACK GOLD (Continued)

S104759771

Funding:	Not reported
How Discovered:	Tank Closure
How Stopped:	Not reported
Leak Cause:	UNK
Leak Source:	UNK
Global ID:	T0607100616
How Stopped Date:	8/11/1997
Enter Date:	1/24/2000
Date Confirmation of Leak Began:	10/29/1999
Date Preliminary Assessment Began:	Not reported
Discover Date:	10/29/1999
Enforcement Date:	Not reported
Close Date:	10/27/2000
Date Prelim Assessment Workplan Submitted:	Not reported
Date Pollution Characterization Began:	Not reported
Date Remediation Plan Submitted:	Not reported
Date Remedial Action Underway:	Not reported
Date Post Remedial Action Monitoring:	Not reported
Enter Date:	1/24/2000
GW Qualifies:	Not reported
Soil Qualifies:	Not reported
Operator:	Not reported
Facility Contact:	Not reported
Interim:	Not reported
Oversite Program:	LUST
Latitude:	34.0509385
Longitude:	-117.6287389
MTBE Date:	Not reported
Max MTBE GW:	Not reported
MTBE Concentration:	0
Max MTBE Soil:	Not reported
MTBE Fuel:	0
MTBE Tested:	Not Required to be Tested.
MTBE Class:	*
Staff:	RS
Staff Initials:	JC3
Lead Agency:	Local Agency
Local Agency:	36000L
Hydr Basin #:	UPPER SANTA ANA VALL
Beneficial:	Not reported
Priority:	Not reported
Cleanup Fund Id:	Not reported
Work Suspended:	No
Summary:	Not reported

HIST CORTESE:

edr_fname:	BLACK GOLD
edr_fadd1:	1194
City,State,Zip:	ONTARIO, CA 91761
Region:	CORTESE
Facility County Code:	36
Reg By:	LTNKA
Reg Id:	083603591T

MAP FINDINGS

Map ID
 Direction
 Distance
 Elevation

Site

Database(s)

EDR ID Number
 EPA ID Number

AE227 PAUL GARDNER CORPORATION
SW 901 S SULTANA
1/4-1/2 ONTARIO, CA 91764
0.472 mi.
2492 ft. Site 1 of 3 in cluster AE

LUST S101619029
SWEEPS UST N/A
CA FID UST
NPDES
San Bern. Co. Permit
CIWQS
CERS

Relative:
Lower

Actual:
948 ft.

LUST:
 Name: PAUL GARDNER CORPORATION
 Address: 901 S SULTANA AVE
 City,State,Zip: ONTARIO, CA 91763
 Lead Agency: SAN BERNARDINO COUNTY
 Case Type: LUST Cleanup Site
 Geo Track: http://geotracker.waterboards.ca.gov/profile_report.asp?global_id=T0607100490
 Global Id: T0607100490
 Latitude: 34.054451
 Longitude: -117.644902
 Status: Completed - Case Closed
 Status Date: 12/14/1998
 Case Worker: JC
 RB Case Number: 083603223T
 Local Agency: SAN BERNARDINO COUNTY
 File Location: Local Agency
 Local Case Number: 98040
 Potential Media Affect: Soil
 Potential Contaminants of Concern: Gasoline
 Site History: Not reported

LUST:
 Global Id: T0607100490
 Contact Type: Local Agency Caseworker
 Contact Name: JACKSON CRUTSINGER
 Organization Name: SAN BERNARDINO COUNTY
 Address: 620 SOUTH E STREET
 City: SAN BERNARDINO
 Email: jcrutsinger@sbcfire.org
 Phone Number: Not reported

LUST:
 Global Id: T0607100490
 Action Type: Other
 Date: 07/17/1998
 Action: Leak Reported

Global Id: T0607100490
 Action Type: ENFORCEMENT
 Date: 12/14/1998
 Action: Closure/No Further Action Letter

Global Id: T0607100490
 Action Type: Other
 Date: 07/08/1998
 Action: Leak Discovery

Global Id: T0607100490
 Action Type: REMEDIATION
 Date: 06/25/1998
 Action: Excavation

Map ID
Direction
Distance
Elevation

MAP FINDINGS

Site

Database(s)

EDR ID Number
EPA ID Number

PAUL GARDNER CORPORATION (Continued)

S101619029

LUST:

Global Id: T0607100490
Status: Open - Case Begin Date
Status Date: 07/08/1998

Global Id: T0607100490
Status: Completed - Case Closed
Status Date: 12/14/1998

SWEEPS UST:

Name: PAUL GARDNER CORPORATION
Address: 901 S SULTANA
City: ONTARIO
Status: Active
Comp Number: 2390
Number: 9
Board Of Equalization: 44-019842
Referral Date: 09-10-91
Action Date: 09-10-91
Created Date: 02-29-88
Owner Tank Id: 3
SWRCB Tank Id: 36-000-002390-000001
Tank Status: A
Capacity: 6000
Active Date: 08-24-88
Tank Use: M.V. FUEL
STG: P
Content: REG UNLEADED
Number Of Tanks: 3

Name: PAUL GARDNER CORPORATION
Address: 901 S SULTANA
City: ONTARIO
Status: Active
Comp Number: 2390
Number: 9
Board Of Equalization: 44-019842
Referral Date: 09-10-91
Action Date: 09-10-91
Created Date: 02-29-88
Owner Tank Id: 2
SWRCB Tank Id: 36-000-002390-000002
Tank Status: A
Capacity: 1000
Active Date: 08-24-88
Tank Use: M.V. FUEL
STG: P
Content: DIESEL
Number Of Tanks: Not reported

Name: PAUL GARDNER CORPORATION
Address: 901 S SULTANA
City: ONTARIO
Status: Active
Comp Number: 2390

Map ID
Direction
Distance
Elevation

MAP FINDINGS

Site

Database(s)

EDR ID Number
EPA ID Number

PAUL GARDNER CORPORATION (Continued)

S101619029

Number: 9
Board Of Equalization: 44-019842
Referral Date: 09-10-91
Action Date: 09-10-91
Created Date: 02-29-88
Owner Tank Id: 1
SWRCB Tank Id: 36-000-002390-000003
Tank Status: A
Capacity: 10000
Active Date: 08-24-88
Tank Use: M.V. FUEL
STG: P
Content: LEADED
Number Of Tanks: Not reported

CA FID UST:

Facility ID: 36001442
Regulated By: UTNKA
Regulated ID: 00002390
Cortese Code: Not reported
SIC Code: Not reported
Facility Phone: Not reported
Mail To: Not reported
Mailing Address: P O BOX
Mailing Address 2: Not reported
Mailing City,St,Zip: ONTARIO 91764
Contact: Not reported
Contact Phone: Not reported
DUNs Number: Not reported
NPDES Number: Not reported
EPA ID: Not reported
Comments: Not reported
Status: Active

NPDES:

Name: RECYCLING FACILITY FOR STAR SCRAP METAL
Address: 901 S SULTANA AVENUE
City,State,Zip: ONTARIO, CA 91761
Facility Status: Not reported
NPDES Number: Not reported
Region: Not reported
Agency Number: Not reported
Regulatory Measure ID: Not reported
Place ID: Not reported
Order Number: Not reported
WDID: 8 36C373848
Regulatory Measure Type: Construction
Program Type: Not reported
Adoption Date Of Regulatory Measure: Not reported
Effective Date Of Regulatory Measure: Not reported
Termination Date Of Regulatory Measure: Not reported
Expiration Date Of Regulatory Measure: Not reported
Discharge Address: Not reported
Discharge Name: Not reported
Discharge City: Not reported
Discharge State: Not reported

Map ID
Direction
Distance
Elevation

MAP FINDINGS

Site

Database(s)

EDR ID Number
EPA ID Number

PAUL GARDNER CORPORATION (Continued)

S101619029

Discharge Zip: Not reported
Status: Terminated
Status Date: 11/14/2017
Operator Name: Starow Metal Star Scrap Mental Depot
Operator Address: 14334 Firestone Blvd
Operator City: La Mirada
Operator State: California
Operator Zip: 90638

NPDES as of 03/2018:

NPDES Number: Not reported
Status: Not reported
Agency Number: Not reported
Region: 8
Regulatory Measure ID: 461513
Order Number: Not reported
Regulatory Measure Type: Construction
Place ID: Not reported
WDID: 8 36C373848
Program Type: Not reported
Adoption Date Of Regulatory Measure: Not reported
Effective Date Of Regulatory Measure: Not reported
Expiration Date Of Regulatory Measure: Not reported
Termination Date Of Regulatory Measure: Not reported
Discharge Name: Not reported
Discharge Address: Not reported
Discharge City: Not reported
Discharge State: Not reported
Discharge Zip: Not reported
Received Date: 08/26/2015
Processed Date: 08/27/2015
Status: Active
Status Date: 08/27/2015
Place Size: 3.31
Place Size Unit: Acres
Contact: Zack Stein
Contact Title: Not reported
Contact Phone: 714-994-3450
Contact Phone Ext: Not reported
Contact Email: zack@starscrap.com
Operator Name: Starow Metal Star Scrap Mental Depot
Operator Address: 14334 Firestone Blvd
Operator City: La Mirada
Operator State: California
Operator Zip: 90638
Operator Contact: Veronica Mummert
Operator Contact Title: Not reported
Operator Contact Phone: 714-994-3450
Operator Contact Phone Ext: Not reported
Operator Contact Email: VERONICA.STAR@EARTHLINK.NET
Operator Type: Other
Developer: Starow Metal Star Scrap Metal Depot
Developer Address: 14334 Firestone Blvd
Developer City: La Mirada
Developer State: California
Developer Zip: 90638
Developer Contact: Zack Stein
Developer Contact Title: Not reported

Map ID
Direction
Distance
Elevation

MAP FINDINGS

Site

Database(s)

EDR ID Number
EPA ID Number

PAUL GARDNER CORPORATION (Continued)

S101619029

Constype Linear Utility Ind:	N
Emergency Phone:	Not reported
Emergency Phone Ext:	Not reported
Constype Above Ground Ind:	N
Constype Below Ground Ind:	N
Constype Cable Line Ind:	N
Constype Comm Line Ind:	N
Constype Commercial Ind:	Y
Constype Electrical Line Ind:	N
Constype Gas Line Ind:	N
Constype Industrial Ind:	Y
Constype Other Description:	Not reported
Constype Other Ind:	N
Constype Recons Ind:	N
Constype Residential Ind:	N
Constype Transport Ind:	N
Constype Utility Description:	Not reported
Constype Utility Ind:	N
Constype Water Sewer Ind:	N
Dir Discharge Uswater Ind:	Y
Receiving Water Name:	Cucamonga Creek Reach 1, Prado Lake Reservoir
Certifier:	Veronica Mummert
Certifier Title:	Assistant Manager
Certification Date:	26-AUG-15
Primary Sic:	Not reported
Secondary Sic:	Not reported
Tertiary Sic:	Not reported
NPDES Number:	CAS000002
Status:	Terminated
Agency Number:	0
Region:	8
Regulatory Measure ID:	461513
Order Number:	2009-0009-DWQ
Regulatory Measure Type:	Enrollee
Place ID:	Not reported
WDID:	8 36C373848
Program Type:	Construction
Adoption Date Of Regulatory Measure:	Not reported
Effective Date Of Regulatory Measure:	08/27/2015
Expiration Date Of Regulatory Measure:	Not reported
Termination Date Of Regulatory Measure:	10/17/2017
Discharge Name:	Starow Metal Star Scrap Mental Depot
Discharge Address:	14334 Firestone Blvd
Discharge City:	La Mirada
Discharge State:	California
Discharge Zip:	90638
Received Date:	Not reported
Processed Date:	Not reported
Status:	Not reported
Status Date:	Not reported
Place Size:	Not reported
Place Size Unit:	Not reported
Contact:	Not reported
Contact Title:	Not reported
Contact Phone:	Not reported
Contact Phone Ext:	Not reported

Map ID
Direction
Distance
Elevation

MAP FINDINGS

Site

Database(s)

EDR ID Number
EPA ID Number

PAUL GARDNER CORPORATION (Continued)

S101619029

Contact Email: Not reported
Operator Name: Not reported
Operator Address: Not reported
Operator City: Not reported
Operator State: Not reported
Operator Zip: Not reported
Operator Contact: Not reported
Operator Contact Title: Not reported
Operator Contact Phone: Not reported
Operator Contact Phone Ext: Not reported
Operator Contact Email: Not reported
Operator Type: Not reported
Developer: Not reported
Developer Address: Not reported
Developer City: Not reported
Developer State: Not reported
Developer Zip: Not reported
Developer Contact: Not reported
Developer Contact Title: Not reported
Constype Linear Utility Ind: Not reported
Emergency Phone: Not reported
Emergency Phone Ext: Not reported
Constype Above Ground Ind: Not reported
Constype Below Ground Ind: Not reported
Constype Cable Line Ind: Not reported
Constype Comm Line Ind: Not reported
Constype Commercial Ind: Not reported
Constype Electrical Line Ind: Not reported
Constype Gas Line Ind: Not reported
Constype Industrial Ind: Not reported
Constype Other Description: Not reported
Constype Other Ind: Not reported
Constype Recons Ind: Not reported
Constype Residential Ind: Not reported
Constype Transport Ind: Not reported
Constype Utility Description: Not reported
Constype Utility Ind: Not reported
Constype Water Sewer Ind: Not reported
Dir Discharge Uswater Ind: Not reported
Receiving Water Name: Not reported
Certifier: Not reported
Certifier Title: Not reported
Certification Date: Not reported
Primary Sic: Not reported
Secondary Sic: Not reported
Tertiary Sic: Not reported

Name: RECYCLING FACILITY FOR STAR SCRAP METAL
Address: 901 S SULTANA AVENUE
City,State,Zip: ONTARIO, CA 91761
Facility Status: Terminated
NPDES Number: CAS000002
Region: 8
Agency Number: 0
Regulatory Measure ID: 461513
Place ID: Not reported

Map ID
Direction
Distance
Elevation

MAP FINDINGS

Site

Database(s)

EDR ID Number
EPA ID Number

PAUL GARDNER CORPORATION (Continued)

S101619029

Order Number: 2009-0009-DWQ
WDID: 8 36C373848
Regulatory Measure Type: Enrollee
Program Type: Construction
Adoption Date Of Regulatory Measure: Not reported
Effective Date Of Regulatory Measure: 08/27/2015
Termination Date Of Regulatory Measure: 10/17/2017
Expiration Date Of Regulatory Measure: Not reported
Discharge Address: 14334 Firestone Blvd
Discharge Name: Starow Metal Star Scrap Mental Depot
Discharge City: La Mirada
Discharge State: California
Discharge Zip: 90638
Status: Not reported
Status Date: Not reported
Operator Name: Not reported
Operator Address: Not reported
Operator City: Not reported
Operator State: Not reported
Operator Zip: Not reported

NPDES as of 03/2018:

NPDES Number: Not reported
Status: Not reported
Agency Number: Not reported
Region: 8
Regulatory Measure ID: 461513
Order Number: Not reported
Regulatory Measure Type: Construction
Place ID: Not reported
WDID: 8 36C373848
Program Type: Not reported
Adoption Date Of Regulatory Measure: Not reported
Effective Date Of Regulatory Measure: Not reported
Expiration Date Of Regulatory Measure: Not reported
Termination Date Of Regulatory Measure: Not reported
Discharge Name: Not reported
Discharge Address: Not reported
Discharge City: Not reported
Discharge State: Not reported
Discharge Zip: Not reported
Received Date: 08/26/2015
Processed Date: 08/27/2015
Status: Active
Status Date: 08/27/2015
Place Size: 3.31
Place Size Unit: Acres
Contact: Zack Stein
Contact Title: Not reported
Contact Phone: 714-994-3450
Contact Phone Ext: Not reported
Contact Email: zack@starscrap.com
Operator Name: Starow Metal Star Scrap Mental Depot
Operator Address: 14334 Firestone Blvd
Operator City: La Mirada
Operator State: California
Operator Zip: 90638
Operator Contact: Veronica Mummert

Map ID
Direction
Distance
Elevation

MAP FINDINGS

Site

Database(s)

EDR ID Number
EPA ID Number

PAUL GARDNER CORPORATION (Continued)

S101619029

Operator Contact Title:	Not reported
Operator Contact Phone:	714-994-3450
Operator Contact Phone Ext:	Not reported
Operator Contact Email:	VERONICA.STAR@EARTHLINK.NET
Operator Type:	Other
Developer:	Starow Metal Star Scrap Metal Depot
Developer Address:	14334 Firestone Blvd
Developer City:	La Mirada
Developer State:	California
Developer Zip:	90638
Developer Contact:	Zack Stein
Developer Contact Title:	Not reported
Constype Linear Utility Ind:	N
Emergency Phone:	Not reported
Emergency Phone Ext:	Not reported
Constype Above Ground Ind:	N
Constype Below Ground Ind:	N
Constype Cable Line Ind:	N
Constype Comm Line Ind:	N
Constype Commercial Ind:	Y
Constype Electrical Line Ind:	N
Constype Gas Line Ind:	N
Constype Industrial Ind:	Y
Constype Other Description:	Not reported
Constype Other Ind:	N
Constype Recons Ind:	N
Constype Residential Ind:	N
Constype Transport Ind:	N
Constype Utility Description:	Not reported
Constype Utility Ind:	N
Constype Water Sewer Ind:	N
Dir Discharge Uswater Ind:	Y
Receiving Water Name:	Cucamonga Creek Reach 1, Prado Lake Reservoir
Certifier:	Veronica Mummert
Certifier Title:	Assistant Manager
Certification Date:	26-AUG-15
Primary Sic:	Not reported
Secondary Sic:	Not reported
Tertiary Sic:	Not reported
NPDES Number:	CAS000002
Status:	Terminated
Agency Number:	0
Region:	8
Regulatory Measure ID:	461513
Order Number:	2009-0009-DWQ
Regulatory Measure Type:	Enrollee
Place ID:	Not reported
WDID:	8 36C373848
Program Type:	Construction
Adoption Date Of Regulatory Measure:	Not reported
Effective Date Of Regulatory Measure:	08/27/2015
Expiration Date Of Regulatory Measure:	Not reported
Termination Date Of Regulatory Measure:	10/17/2017
Discharge Name:	Starow Metal Star Scrap Mental Depot
Discharge Address:	14334 Firestone Blvd
Discharge City:	La Mirada

Map ID
Direction
Distance
Elevation

MAP FINDINGS

Site

Database(s)

EDR ID Number
EPA ID Number

PAUL GARDNER CORPORATION (Continued)

S101619029

Discharge State:	California
Discharge Zip:	90638
Received Date:	Not reported
Processed Date:	Not reported
Status:	Not reported
Status Date:	Not reported
Place Size:	Not reported
Place Size Unit:	Not reported
Contact:	Not reported
Contact Title:	Not reported
Contact Phone:	Not reported
Contact Phone Ext:	Not reported
Contact Email:	Not reported
Operator Name:	Not reported
Operator Address:	Not reported
Operator City:	Not reported
Operator State:	Not reported
Operator Zip:	Not reported
Operator Contact:	Not reported
Operator Contact Title:	Not reported
Operator Contact Phone:	Not reported
Operator Contact Phone Ext:	Not reported
Operator Contact Email:	Not reported
Operator Type:	Not reported
Developer:	Not reported
Developer Address:	Not reported
Developer City:	Not reported
Developer State:	Not reported
Developer Zip:	Not reported
Developer Contact:	Not reported
Developer Contact Title:	Not reported
Constype Linear Utility Ind:	Not reported
Emergency Phone:	Not reported
Emergency Phone Ext:	Not reported
Constype Above Ground Ind:	Not reported
Constype Below Ground Ind:	Not reported
Constype Cable Line Ind:	Not reported
Constype Comm Line Ind:	Not reported
Constype Commercial Ind:	Not reported
Constype Electrical Line Ind:	Not reported
Constype Gas Line Ind:	Not reported
Constype Industrial Ind:	Not reported
Constype Other Description:	Not reported
Constype Other Ind:	Not reported
Constype Recons Ind:	Not reported
Constype Residential Ind:	Not reported
Constype Transport Ind:	Not reported
Constype Utility Description:	Not reported
Constype Utility Ind:	Not reported
Constype Water Sewer Ind:	Not reported
Dir Discharge Uswater Ind:	Not reported
Receiving Water Name:	Not reported
Certifier:	Not reported
Certifier Title:	Not reported
Certification Date:	Not reported
Primary Sic:	Not reported
Secondary Sic:	Not reported

Map ID
Direction
Distance
Elevation

MAP FINDINGS

Site

Database(s)

EDR ID Number
EPA ID Number

PAUL GARDNER CORPORATION (Continued)

S101619029

Tertiary Sic: Not reported

San Bern. Co. Permit:

Name: ABANDONED USTS
Address: 901 S SULTANA
City,State,Zip: ONTARIO, CA 91761
Region: SAN BERNARDINO
Facility ID: FA0005255
Owner: TAN FERREIRA LLC
Permit Number: PT0040038
Permit Category: ABANDONED UST ANNUAL INSPECTION (PER TANK)
Facility Status: ACTIVE
Expiration Date: 03/31/2019

Name: ABANDONED USTS
Address: 901 S SULTANA
City,State,Zip: ONTARIO, CA 91761
Region: SAN BERNARDINO
Facility ID: FA0005255
Owner: TAN FERREIRA LLC
Permit Number: PT0039218
Permit Category: ABANDONED UST ANNUAL INSPECTION (PER TANK)
Facility Status: ACTIVE
Expiration Date: 03/31/2019

Name: ABANDONED USTS
Address: 901 S SULTANA
City,State,Zip: ONTARIO, CA 91761
Region: SAN BERNARDINO
Facility ID: FA0005255
Owner: TAN FERREIRA LLC
Permit Number: PT0034851
Permit Category: ABANDONED UST ANNUAL INSPECTION (PER TANK)
Facility Status: INACTIVE
Expiration Date: 03/31/2019

Name: ABANDONED USTS
Address: 901 S SULTANA
City,State,Zip: ONTARIO, CA 91761
Region: SAN BERNARDINO
Facility ID: FA0005255
Owner: TAN FERREIRA LLC
Permit Number: PT0034852
Permit Category: ABANDONED UST ANNUAL INSPECTION (PER TANK)
Facility Status: INACTIVE
Expiration Date: 03/31/2019

CIWQS:

Name: RECYCLING FACILITY FOR STAR SCRAP METAL
Address: 901 S SULTANA AVENUE
City,State,Zip: ONTARIO, CA 91761
Agency: Starow Metal Star Scrap Mental Depot
Agency Address: 14334 Firestone Blvd, La Mirada, CA 90638
Place/Project Type: Construction - Commercial, Industrial
SIC/NAICS: Not reported

Map ID
Direction
Distance
Elevation

MAP FINDINGS

Site

Database(s)

EDR ID Number
EPA ID Number

PAUL GARDNER CORPORATION (Continued)

S101619029

Region: 8
Program: CONSTW
Regulatory Measure Status: Terminated
Regulatory Measure Type: Storm water construction
Order Number: 2009-0009-DWQ
WDID: 8 36C373848
NPDES Number: CAS000002
Adoption Date: Not reported
Effective Date: 08/27/2015
Termination Date: 10/17/2017
Expiration/Review Date: Not reported
Design Flow: Not reported
Major/Minor: Not reported
Complexity: Not reported
TTWQ: Not reported
Enforcement Actions within 5 years: 1
Violations within 5 years: 1
Latitude: 34.05446
Longitude: -117.64491

CERS:

Name: PAUL GARDNER CORPORATION
Address: 901 S SULTANA AVE
City,State,Zip: ONTARIO, CA 91763
Site ID: 199073
CERS ID: T0607100490
CERS Description: Leaking Underground Storage Tank Cleanup Site

Affiliation:

Affiliation Type Desc: Local Agency Caseworker
Entity Name: JACKSON CRUTSINGER - SAN BERNARDINO COUNTY
Entity Title: Not reported
Affiliation Address: 620 SOUTH E STREET
Affiliation City: SAN BERNARDINO
Affiliation State: CA
Affiliation Country: Not reported
Affiliation Zip: Not reported
Affiliation Phone: Not reported

AE228 PAUL GARDNER CORPORATION
SW 901 S SULTANA AVE
1/4-1/2 ONTARIO, CA 91761
0.472 mi.
2492 ft. Site 2 of 3 in cluster AE

Cortese S113035039
HAZNET N/A
HWTS

Relative:
Lower
Actual:
948 ft.

CORTESE:
Name: PAUL GARDNER CORPORATION
Address: 901 S SULTANA AVE
City,State,Zip: ONTARIO, CA 91763
Region: CORTESE
Envirostor Id: Not reported
Global ID: T0607100490
Site/Facility Type: LUST CLEANUP SITE
Cleanup Status: COMPLETED - CASE CLOSED
Status Date: Not reported
Site Code: Not reported
Latitude: Not reported

Map ID
Direction
Distance
Elevation

MAP FINDINGS

Site

Database(s)

EDR ID Number
EPA ID Number

PAUL GARDNER CORPORATION (Continued)

S113035039

Longitude: Not reported
Owner: Not reported
Enf Type: Not reported
Swat R: Not reported
Flag: active
Order No: Not reported
Waste Discharge System No: Not reported
Effective Date: Not reported
Region 2: Not reported
WID Id: Not reported
Solid Waste Id No: Not reported
Waste Management Uit Name: Not reported
File Name: Active Open

HAZNET:

Name: PAUL GARDNER CORPORATION
Address: 901 S SULTANA AVE
Address 2: Not reported
City,State,Zip: ONTARIO, CA 917610000
Contact: DEACT PER VQ9610712
Telephone: --
Mailing Name: Not reported
Mailing Address: P O BOX 3730

Year: 1996
Gepaid: CAL000034513
TSD EPA ID: CAD093459485
CA Waste Code: 214 - Unspecified solvent mixture
Disposal Method: H01 - Transfer Station
Tons: 0.0144

Year: 1995
Gepaid: CAL000034513
TSD EPA ID: CAD093459485
CA Waste Code: 214 - Unspecified solvent mixture
Disposal Method: H01 - Transfer Station
Tons: 0.0288

Additional Info:

Year: 1996
Gen EPA ID: CAL000034513

Shipment Date: 19960117
Creation Date: 10/10/1996 0:00:00
Receipt Date: 19960124
Manifest ID: 95757040
Trans EPA ID: ILD984908202
Trans Name: Not reported
Trans 2 EPA ID: ILD984908202
Trans 2 Name: Not reported
TSD EPA ID: CAD093459485
Trans Name: Not reported
TSD EPA ID: CAD093459485
TSD EPA Alt Name: Not reported
Waste Code Description: 214 - Unspecified solvent mixture

Map ID
Direction
Distance
Elevation

MAP FINDINGS

Site

Database(s)

EDR ID Number
EPA ID Number

PAUL GARDNER CORPORATION (Continued)

S113035039

RCRA Code: D039
Meth Code: H01 - Transfer Station
Quantity Tons: 0.0144
Waste Quantity: 4
Quantity Unit: G
Additional Code 1: Not reported
Additional Code 2: Not reported
Additional Code 3: Not reported
Additional Code 4: Not reported
Additional Code 5: Not reported

Additional Info:

Year: 1995
Gen EPA ID: CAL000034513

Shipment Date: 19950928
Creation Date: 7/26/1996 0:00:00
Receipt Date: 19951003
Manifest ID: 95641354
Trans EPA ID: ILD984908202
Trans Name: Not reported
Trans 2 EPA ID: ILD984908202
Trans 2 Name: Not reported
TSDf EPA ID: CAD093459485
Trans Name: Not reported
TSDf Alt EPA ID: Not reported
TSDf Alt Name: Not reported
Waste Code Description: 214 - Unspecified solvent mixture
RCRA Code: D039
Meth Code: H01 - Transfer Station
Quantity Tons: 0.0144
Waste Quantity: 4
Quantity Unit: G
Additional Code 1: Not reported
Additional Code 2: Not reported
Additional Code 3: Not reported
Additional Code 4: Not reported
Additional Code 5: Not reported

Shipment Date: 19950605
Creation Date: 4/2/1996 0:00:00
Receipt Date: 19950614
Manifest ID: 95516316
Trans EPA ID: ILD984908202
Trans Name: Not reported
Trans 2 EPA ID: ILD984908202
Trans 2 Name: Not reported
TSDf EPA ID: CAD093459485
Trans Name: Not reported
TSDf Alt EPA ID: CAD093459485
TSDf Alt Name: Not reported
Waste Code Description: 214 - Unspecified solvent mixture
RCRA Code: D039
Meth Code: H01 - Transfer Station
Quantity Tons: 0.0144
Waste Quantity: 4
Quantity Unit: G

Map ID
 Direction
 Distance
 Elevation

MAP FINDINGS

Site

Database(s)

EDR ID Number
 EPA ID Number

PAUL GARDNER CORPORATION (Continued)

S113035039

Additional Code 1: Not reported
 Additional Code 2: Not reported
 Additional Code 3: Not reported
 Additional Code 4: Not reported
 Additional Code 5: Not reported

HWTS:

Name: PAUL GARDNER CORPORATION
 Address: 901 S SULTANA AVE
 Address 2: Not reported
 City,State,Zip: ONTARIO, CA 917610000
 EPA ID: CAL000034513
 Inactive Date: 06/30/1996
 Create Date: 05/16/1990
 Last Act Date: 08/18/1999
 Mailing Name: Not reported
 Mailing Address: P O BOX 3730
 Mailing Address 2: Not reported
 Mailing City,State,Zip: ONTARIO, CA 917610000
 Owner Name: GARDNER JR PAUL R
 Owner Address: --
 Owner Address 2: Not reported
 Owner City,State,Zip: --, 99 --
 Contact Name: DEACT PER VQ9610712
 Contact Address: --
 Contact Address 2: Not reported
 City,State,Zip: --, 99 --

AE229
SW
1/4-1/2
0.495 mi.
2612 ft.

PAUL GARDNER CORPORATION
901 SULTANA AVE
ONTARIO, CA 91763

LUST S105032535
N/A

Site 3 of 3 in cluster AE

Relative:
Lower
Actual:
947 ft.

LUST REG 8:
 Name: PAUL GARDNER CORPORATION
 Address: 901 SULTANA AVE
 City: ONTARIO
 Region: 8
 County: San Bernardino
 Regional Board: Santa Ana Region
 Facility Status: Case Closed
 Case Number: 083603223T
 Local Case Num: 98040
 Case Type: Soil only
 Substance: Gasoline
 Qty Leaked: Not reported
 Abate Method: Not reported
 Cross Street: MISSION
 Enf Type: CLOS
 Funding: Not reported
 How Discovered: Not reported
 How Stopped: Not reported
 Leak Cause: Not reported
 Leak Source: Not reported
 Global ID: T0607100490
 How Stopped Date: Not reported

Map ID
 Direction
 Distance
 Elevation

MAP FINDINGS

Site

Database(s)

EDR ID Number
 EPA ID Number

PAUL GARDNER CORPORATION (Continued)

S105032535

Enter Date:	9/16/1998
Date Confirmation of Leak Began:	Not reported
Date Preliminary Assessment Began:	Not reported
Discover Date:	7/8/1998
Enforcement Date:	Not reported
Close Date:	12/14/1998
Date Prelim Assessment Workplan Submitted:	Not reported
Date Pollution Characterization Began:	Not reported
Date Remediation Plan Submitted:	Not reported
Date Remedial Action Underway:	Not reported
Date Post Remedial Action Monitoring:	Not reported
Enter Date:	9/16/1998
GW Qualifies:	Not reported
Soil Qualifies:	Not reported
Operator:	Not reported
Facility Contact:	Not reported
Interim:	Not reported
Oversite Program:	LUST
Latitude:	34.0547003
Longitude:	-117.6458884
MTBE Date:	Not reported
Max MTBE GW:	Not reported
MTBE Concentration:	0
Max MTBE Soil:	Not reported
MTBE Fuel:	1
MTBE Tested:	Site NOT Tested for MTBE. Includes Unknown and Not Analyzed.
MTBE Class:	*
Staff:	NOM
Staff Initials:	JC3
Lead Agency:	Local Agency
Local Agency:	36000L
Hydr Basin #:	UPPER SANTA ANA VALL
Beneficial:	Not reported
Priority:	Not reported
Cleanup Fund Id:	Not reported
Work Suspended:	Not reported
Summary:	Not reported

AF230
West
1/2-1
0.678 mi.
3578 ft.

TERRA VISTA CLEANERS
213 W HOLT AVE.
ONTARIO, CA 91762
Site 1 of 2 in cluster AF

ENVIROSTOR
DRYCLEANERS
San Bern. Co. Permit

S106797662
N/A

Relative:
Higher
Actual:
1003 ft.

ENVIROSTOR:
 Name: ELITE CLEANERS
 Address: 213 W HOLT AVE.
 City,State,Zip: ONTARIO, CA 91762
 Facility ID: 36720002
 Status: Refer: 1248 Local Agency
 Status Date: 06/03/2004
 Site Code: Not reported
 Site Type: Evaluation
 Site Type Detailed: Evaluation
 Acres: Not reported
 NPL: NO
 Regulatory Agencies: NONE SPECIFIED
 Lead Agency: NONE SPECIFIED

Map ID
Direction
Distance
Elevation

MAP FINDINGS

Site

Database(s)

EDR ID Number
EPA ID Number

TERRA VISTA CLEANERS (Continued)

S106797662

Program Manager: Not reported
Supervisor: Referred - Not Assigned
Division Branch: Cleanup Cypress
Assembly: 52
Senate: 20
Special Program: Not reported
Restricted Use: NO
Site Mgmt Req: NONE SPECIFIED
Funding: Not Applicable
Latitude: 34.06311
Longitude: -117.6528
APN: NONE SPECIFIED
Past Use: NONE SPECIFIED
Potential COC: NONE SPECIFIED
Confirmed COC: NONE SPECIFIED
Potential Description: NONE SPECIFIED
Alias Name: 36720002
Alias Type: Envirostor ID Number

Completed Info:

Completed Area Name: Not reported
Completed Sub Area Name: Not reported
Completed Document Type: Not reported
Completed Date: Not reported
Comments: Not reported

Future Area Name: Not reported
Future Sub Area Name: Not reported
Future Document Type: Not reported
Future Due Date: Not reported
Schedule Area Name: Not reported
Schedule Sub Area Name: Not reported
Schedule Document Type: Not reported
Schedule Due Date: Not reported
Schedule Revised Date: Not reported

Name: TERRA VISTA CLEANERS
Address: 213 W HOLT AVE.
City,State,Zip: ONTARIO, CA 91762
Facility ID: 36720001
Status: Refer: 1248 Local Agency
Status Date: 06/03/2004
Site Code: Not reported
Site Type: Evaluation
Site Type Detailed: Evaluation
Acres: Not reported
NPL: NO
Regulatory Agencies: NONE SPECIFIED
Lead Agency: NONE SPECIFIED
Program Manager: Not reported
Supervisor: Referred - Not Assigned
Division Branch: Cleanup Cypress
Assembly: 52
Senate: 20
Special Program: Not reported
Restricted Use: NO
Site Mgmt Req: NONE SPECIFIED
Funding: Not Applicable

Map ID
Direction
Distance
Elevation

MAP FINDINGS

Site

Database(s)

EDR ID Number
EPA ID Number

TERRA VISTA CLEANERS (Continued)

S106797662

Latitude: 34.06311
Longitude: -117.6528
APN: NONE SPECIFIED
Past Use: NONE SPECIFIED
Potential COC: NONE SPECIFIED
Confirmed COC: NONE SPECIFIED
Potential Description: NONE SPECIFIED
Alias Name: 36720001
Alias Type: Envirostor ID Number

Completed Info:

Completed Area Name: Not reported
Completed Sub Area Name: Not reported
Completed Document Type: Not reported
Completed Date: Not reported
Comments: Not reported

Future Area Name: Not reported
Future Sub Area Name: Not reported
Future Document Type: Not reported
Future Due Date: Not reported
Schedule Area Name: Not reported
Schedule Sub Area Name: Not reported
Schedule Document Type: Not reported
Schedule Due Date: Not reported
Schedule Revised Date: Not reported

DRYCLEAN SOUTH COAST:

Name: ELITE CLEANERS
Address: 213 W HOLT BLVD
City,State,Zip: ONTARIO, CA 91762
Facility ID: 50115
Application Number: 137176
Permit Number: M47099
Status: A
Representative Name: D.L. HATFIELD
Representative Telephone: 909 9840619
Permit Status: INACTIVE
BCAT Number: 000234
BCAT Description: DRY CLEANING EQUIP PERCHLOROETHYLENE
CCAT Number: Not reported
CCAT Description: Not reported
UTM East: 439.76699829
UTM North: 3769.1750488

Name: ELITE CLEANERS
Address: 213 W HOLT BLVD
City,State,Zip: ONTARIO, CA 91762
Facility ID: 50115
Application Number: 174946
Permit Number: D03295
Status: A
Representative Name: D.L. HATFIELD
Representative Telephone: 909 9840619
Permit Status: INACTIVE
BCAT Number: 000234
BCAT Description: DRY CLEANING EQUIP PERCHLOROETHYLENE

Map ID
Direction
Distance
Elevation

MAP FINDINGS

Site

Database(s)

EDR ID Number
EPA ID Number

TERRA VISTA CLEANERS (Continued)

S106797662

CCAT Number:	Not reported
CCAT Description:	Not reported
UTM East:	439.76699829
UTM North:	3769.1750488
Name:	ELITE CLEANERS
Address:	213 W HOLT BLVD
City,State,Zip:	ONTARIO, CA 91762
Facility ID:	50115
Application Number:	324968
Permit Number:	F7180
Status:	A
Representative Name:	D.L. HATFIELD
Representative Telephone:	909 9840619
Permit Status:	INACTIVE
BCAT Number:	000601
BCAT Description:	DRY CLEANING, DRY-TO-DRY NON-VENT, PERC
CCAT Number:	Not reported
CCAT Description:	Not reported
UTM East:	439.76699829
UTM North:	3769.1750488
Name:	ELITE CLEANERS
Address:	213 W HOLT BLVD
City,State,Zip:	ONTARIO, CA 91762
Facility ID:	50115
Application Number:	444622
Permit Number:	F76133
Status:	A
Representative Name:	D.L. HATFIELD
Representative Telephone:	909 9840619
Permit Status:	INACTIVE
BCAT Number:	000233
BCAT Description:	DRY CLEANING EQUIP PETROLEUM SOLVENT
CCAT Number:	Not reported
CCAT Description:	Not reported
UTM East:	439.76699829
UTM North:	3769.1750488
Name:	ELITE CLEANERS
Address:	213 W HOLT BLVD
City,State,Zip:	ONTARIO, CA 91762
Facility ID:	50115
Application Number:	501527
Permit Number:	G5518
Status:	A
Representative Name:	D.L. HATFIELD
Representative Telephone:	909 9840619
Permit Status:	INACTIVE
BCAT Number:	000233
BCAT Description:	DRY CLEANING EQUIP PETROLEUM SOLVENT
CCAT Number:	Not reported
CCAT Description:	Not reported
UTM East:	439.76699829
UTM North:	3769.1750488

Map ID
Direction
Distance
Elevation

MAP FINDINGS

Site

Database(s)

EDR ID Number
EPA ID Number

TERRA VISTA CLEANERS (Continued)

S106797662

DRYCLEANERS:

Name: ELITE CLEANERS
Address: 213 W HOLT BLVD
City,State,Zip: ONTARIO, CA 917620000
EPA Id: CAD070944475
NAICS Code: 81232
NAICS Description: Drycleaning and Laundry Services (except Coin-Operated)
SIC Code: 7211
SIC Description: Power Laundries, Family and Commercial
Create Date: 10/08/1985
Facility Active: No
Inactive Date: 06/30/2013
Facility Addr2: Not reported
Owner Name: DEBRA LEE HATFIELD
Owner Address: 213 W HOLT BLVD
Owner Address 2: Not reported
Owner Telephone: 9099840619
Contact Name: DEBRA LEE HATFIELD
Contact Address: 213 W HOLT BLVD
Contact Address 2: Not reported
Contact Telephone: 9099840619
Mailing Name: Not reported
Mailing Address 1: 213 W HOLT BLVD
Mailing Address 2: Not reported
Mailing City: ONTARIO
Mailing State: CA
Mailing Zip: 917620000
Owner Fax: 0
Region Code: 4

San Bern. Co. Permit:

Name: ELITE CLEANERS
Address: 213 W HOLT BLVD
City,State,Zip: ONTARIO, CA 91762
Region: SAN BERNARDINO
Facility ID: FA0002893
Owner: HATFIELD, DEBBIE
Permit Number: PT0001413
Permit Category: SPECIAL HANDLER
Facility Status: INACTIVE
Expiration Date: 12/31/2012

Name: ELITE CLEANERS
Address: 213 W HOLT BLVD
City,State,Zip: ONTARIO, CA 91762
Region: SAN BERNARDINO
Facility ID: FA0002893
Owner: HATFIELD, DEBBIE
Permit Number: PT0001414
Permit Category: SPECIAL GENERATOR
Facility Status: INACTIVE
Expiration Date: 12/31/2012

MAP FINDINGS

Map ID
 Direction
 Distance
 Elevation

Site

Database(s)

EDR ID Number
 EPA ID Number

AF231
West
1/2-1
0.701 mi.
3699 ft.

RAVEN BUILDING
115 SOUTH PALM AVE.
ONTARIO, CA 91762

ENVIROSTOR **S106797646**
 N/A

Site 2 of 2 in cluster AF

Relative:
Higher
Actual:
1001 ft.

ENVIROSTOR:
 Name: RAVEN BUILDING
 Address: 115 SOUTH PALM AVE.
 City,State,Zip: ONTARIO, CA 91762
 Facility ID: 36000008
 Status: Refer: 1248 Local Agency
 Status Date: 04/20/2004
 Site Code: Not reported
 Site Type: Evaluation
 Site Type Detailed: Evaluation
 Acres: Not reported
 NPL: NO
 Regulatory Agencies: NONE SPECIFIED
 Lead Agency: NONE SPECIFIED
 Program Manager: Not reported
 Supervisor: Referred - Not Assigned
 Division Branch: Cleanup Cypress
 Assembly: 52
 Senate: 20
 Special Program: Not reported
 Restricted Use: NO
 Site Mgmt Req: NONE SPECIFIED
 Funding: Not Applicable
 Latitude: 34.06286
 Longitude: -117.6532
 APN: NONE SPECIFIED
 Past Use: NONE SPECIFIED
 Potential COC: NONE SPECIFIED
 Confirmed COC: NONE SPECIFIED
 Potential Description: NONE SPECIFIED
 Alias Name: 36000008
 Alias Type: Envirostor ID Number

Completed Info:
 Completed Area Name: Not reported
 Completed Sub Area Name: Not reported
 Completed Document Type: Not reported
 Completed Date: Not reported
 Comments: Not reported

 Future Area Name: Not reported
 Future Sub Area Name: Not reported
 Future Document Type: Not reported
 Future Due Date: Not reported
 Schedule Area Name: Not reported
 Schedule Sub Area Name: Not reported
 Schedule Document Type: Not reported
 Schedule Due Date: Not reported
 Schedule Revised Date: Not reported

MAP FINDINGS

Map ID
 Direction
 Distance
 Elevation

Site

Database(s)

EDR ID Number
 EPA ID Number

232
 South
 1/2-1
 0.770 mi.
 4065 ft.

KEYSTONE PRODUCTS
1333 S BON VIEW AVE
ONTARIO, CA 91761

ENVIROSTOR U001570016
 VCP N/A
 HIST UST
 DEED
 EMI
 San Bern. Co. Permit
 CERS

Relative:
 Lower

Actual:
 917 ft.

ENVIROSTOR:

Name: OAKWOOD INTERIORS SITE
 Address: 1333 S BON VIEW AVE
 City,State,Zip: ONTARIO, CA 91761
 Facility ID: 36340065
 Status: Certified O&M - Land Use Restrictions Only
 Status Date: 12/15/2008
 Site Code: 400844
 Site Type: Voluntary Cleanup
 Site Type Detailed: Voluntary Cleanup
 Acres: 9.8
 NPL: NO
 Regulatory Agencies: SMBRP
 Lead Agency: SMBRP
 Program Manager: Rania Zabaneh
 Supervisor: Maryam Tasnif-Abbasi
 Division Branch: Cleanup Cypress
 Assembly: 52
 Senate: 20
 Special Program: Voluntary Cleanup Program
 Restricted Use: YES
 Site Mgmt Req: NONE SPECIFIED
 Funding: Responsible Party
 Latitude: 34.04904
 Longitude: -117.6361
 APN: 1049-421-01, 1049-421-02, 1049-431-06, 104942101, 104942102, 104943106
 Not reported
 Past Use: METAL PLATING - CHROME
 Potential COC: Arsenic
 Confirmed COC: Arsenic
 Potential Description: OTH, SOIL
 Alias Name: 1333 BON VIEW CORP. - OAKWOOD INTERIORS
 Alias Type: Alternate Name
 Alias Name: OAKWOOD INTERIORS SITE
 Alias Type: Alternate Name
 Alias Name: 1049-421-01
 Alias Type: APN
 Alias Name: 1049-421-02
 Alias Type: APN
 Alias Name: 1049-431-06
 Alias Type: APN
 Alias Name: 104942101
 Alias Type: APN
 Alias Name: 104942102
 Alias Type: APN
 Alias Name: 104943106
 Alias Type: APN
 Alias Name: 110033612400
 Alias Type: EPA (FRS #)
 Alias Name: 400844
 Alias Type: Project Code (Site Code)

Map ID
Direction
Distance
Elevation

MAP FINDINGS

Site

Database(s)

EDR ID Number
EPA ID Number

KEYSTONE PRODUCTS (Continued)

U001570016

Alias Name: 36340065
Alias Type: Envirostor ID Number

Completed Info:

Completed Area Name: PROJECT WIDE
Completed Sub Area Name: Not reported
Completed Document Type: Land Use Restriction - Site Inspection/Visit
Completed Date: 05/19/2010
Comments: Not reported

Completed Area Name: PROJECT WIDE
Completed Sub Area Name: Not reported
Completed Document Type: Remedial Investigation Workplan
Completed Date: 02/15/2006
Comments: Approval of Workplan and proceed work on Report.

Completed Area Name: PROJECT WIDE
Completed Sub Area Name: Not reported
Completed Document Type: Soils Management Plan
Completed Date: 12/09/2008
Comments: Soil Management Plan completed.

Completed Area Name: PROJECT WIDE
Completed Sub Area Name: Not reported
Completed Document Type: Risk Assessment Report
Completed Date: 03/05/2007
Comments: DTSC revised HRA to minimize turnaround time. See attached DTSC letter dated 4/30/2007

Completed Area Name: PROJECT WIDE
Completed Sub Area Name: Not reported
Completed Document Type: Site Characterization Report
Completed Date: 11/06/2006
Comments: The objective of the SI is to further assess the site for the possible presence of elevated concentrations of various chemical compounds at the site. This SI report describes site investigation activities performed to provide additional subsurface information to supplement previous environmental investigations performed at the Site. Based upon the results of the site investigation, the nature and extent of the contaminants have been delineated such that potential risks to human health and the environment can be conservatively assessed. DTSC's previous comments regarding the SI have been adequately addressed. Therefore, DTSC hereby approves the SI.

Completed Area Name: PROJECT WIDE
Completed Sub Area Name: Not reported
Completed Document Type: Amendment - Order/Agreement
Completed Date: 06/25/2002
Comments: DTSC has entered into a Voluntary Cleanup Agreement with Bon View (Oakwood) for an RI/FS.

Completed Area Name: PROJECT WIDE
Completed Sub Area Name: Not reported
Completed Document Type: Standard Voluntary Agreement
Completed Date: 06/30/2000
Comments: DTSC entered into a Voluntary Cleanup Agreement (VCA) with Bon View Corporation (Proponent) to review and comment on reports of prior

Map ID
Direction
Distance
Elevation

MAP FINDINGS

Site

Database(s)

EDR ID Number
EPA ID Number

KEYSTONE PRODUCTS (Continued)

U001570016

investigations and remediation conducted at Oakwood Interiors Site. All prior activities at the Site were conducted without DTSC oversight. The materials were deemed not to be equivalent to a PEA and a PEA has been requested.

Completed Area Name: PROJECT WIDE
Completed Sub Area Name: Not reported
Completed Document Type: Correspondence
Completed Date: 11/05/2007
Comments: 2008 Annual Cost Estimate letter sent.

Completed Area Name: PROJECT WIDE
Completed Sub Area Name: Not reported
Completed Document Type: Certification
Completed Date: 12/15/2008
Comments: Site has been certified with an LUC recorded with the County of San Bernardino.

Completed Area Name: PROJECT WIDE
Completed Sub Area Name: Not reported
Completed Document Type: Land Use Restriction - Site Inspection/Visit
Completed Date: 02/28/2011
Comments: Annual LUC site inspection and report completed.

Completed Area Name: PROJECT WIDE
Completed Sub Area Name: Not reported
Completed Document Type: Land Use Restriction - Site Inspection/Visit
Completed Date: 02/20/2013
Comments: Site visit on 2/4/2013 & DTSC report completed. Owner submitted their report on 2/15/2013 as per the LUC.

Completed Area Name: PROJECT WIDE
Completed Sub Area Name: Not reported
Completed Document Type: Land Use Restriction
Completed Date: 12/09/2008
Comments: LUC recorded with County of San Bernardino.

Completed Area Name: PROJECT WIDE
Completed Sub Area Name: Not reported
Completed Document Type: Land Use Restriction - Site Inspection/Visit
Completed Date: 04/09/2014
Comments: Not reported

Completed Area Name: PROJECT WIDE
Completed Sub Area Name: Not reported
Completed Document Type: Annual Oversight Cost Estimate
Completed Date: 09/10/2014
Comments: Sent annual cost estimate letter with REW to Mike Sigsbee of the City of Ontario (RP) for FY 14/15.

Completed Area Name: PROJECT WIDE
Completed Sub Area Name: Not reported
Completed Document Type: Annual Oversight Cost Estimate
Completed Date: 08/20/2015
Comments: DTSC mailed annual cost estimation letter to RP on 8/19/2015 and emailed it to RP on 8/20/2015.

Map ID
Direction
Distance
Elevation

MAP FINDINGS

Site

Database(s)

EDR ID Number
EPA ID Number

KEYSTONE PRODUCTS (Continued)

U001570016

Completed Area Name: PROJECT WIDE
Completed Sub Area Name: Not reported
Completed Document Type: Land Use Restriction - Site Inspection/Visit
Completed Date: 05/18/2015
Comments: DTSC completed review of annual LUC inspection report submitted by RP. DTSC did not visit the site in 2015.

Completed Area Name: PROJECT WIDE
Completed Sub Area Name: Not reported
Completed Document Type: Land Use Restriction - Site Inspection/Visit
Completed Date: 02/22/2016
Comments: DTSC received the inspection report for 2016 from the City of Ontario (owner). No earth disturbance and no violations of the LUC.

Completed Area Name: PROJECT WIDE
Completed Sub Area Name: Not reported
Completed Document Type: Land Use Restriction - Site Inspection/Visit
Completed Date: 03/13/2017
Comments: DTSC received RP's annual LUC inspection report.

Completed Area Name: PROJECT WIDE
Completed Sub Area Name: Not reported
Completed Document Type: Land Use Restriction - Site Inspection/Visit
Completed Date: 02/14/2018
Comments: Received the report via email in a pdf and then the hardcopy in the mail upon request.

Completed Area Name: PROJECT WIDE
Completed Sub Area Name: Not reported
Completed Document Type: Annual Oversight Cost Estimate
Completed Date: 10/05/2016
Comments: Yearly cost estimate letter and REW for FY 16/17 sent to RP.

Completed Area Name: PROJECT WIDE
Completed Sub Area Name: Not reported
Completed Document Type: Correspondence
Completed Date: 02/20/2018
Comments: Received the designs for the construction in hardcopy and the since the construction work is not being conducted in the restricted areas, DTSC PM gave okay to proceed.

Completed Area Name: PROJECT WIDE
Completed Sub Area Name: Not reported
Completed Document Type: Land Use Restriction - Site Inspection/Visit
Completed Date: 03/12/2019
Comments: RP submitted annual LUC inspection report.

Completed Area Name: PROJECT WIDE
Completed Sub Area Name: Not reported
Completed Document Type: Annual Oversight Cost Estimate
Completed Date: 09/14/2018
Comments: DTSC sent cost estimate to RP.

Completed Area Name: PROJECT WIDE
Completed Sub Area Name: Not reported
Completed Document Type: Annual Oversight Cost Estimate
Completed Date: 11/27/2017

Map ID
Direction
Distance
Elevation

MAP FINDINGS

Site

Database(s)

EDR ID Number
EPA ID Number

KEYSTONE PRODUCTS (Continued)

U001570016

Comments: DTSC sent annual cost estimation letter and REW to RP.

Completed Area Name: PROJECT WIDE
Completed Sub Area Name: Not reported
Completed Document Type: Annual Oversight Cost Estimate
Completed Date: 09/26/2019
Comments: CE Letter & REW emailed to RP on 9/30/2019.

Completed Area Name: PROJECT WIDE
Completed Sub Area Name: Not reported
Completed Document Type: Land Use Restriction - Site Inspection/Visit
Completed Date: 02/12/2020
Comments: Report submitted by City of Ontario and accepted by DTSC.

Completed Area Name: PROJECT WIDE
Completed Sub Area Name: Not reported
Completed Document Type: Annual Oversight Cost Estimate
Completed Date: 09/29/2020
Comments: Cost Estimation Letter & REW emailed to Michael Sigsbee of the City of Ontario.

Future Area Name: Not reported
Future Sub Area Name: Not reported
Future Document Type: Not reported
Future Due Date: Not reported
Schedule Area Name: Not reported
Schedule Sub Area Name: Not reported
Schedule Document Type: Not reported
Schedule Due Date: Not reported
Schedule Revised Date: Not reported

VCP:

Name: OAKWOOD INTERIORS SITE
Address: 1333 S BON VIEW AVE
City,State,Zip: ONTARIO, CA 91761
Facility ID: 36340065
Site Type: Voluntary Cleanup
Site Type Detail: Voluntary Cleanup
Site Mgmt. Req.: NONE SPECIFIED
Acres: 9.8
National Priorities List: NO
Cleanup Oversight Agencies: SMBRP
Lead Agency: SMBRP
Lead Agency Description: DTSC - Site Cleanup Program
Project Manager: Rania Zabaneh
Supervisor: Maryam Tasnif-Abbasi
Division Branch: Cleanup Cypress
Site Code: 400844
Assembly: 52
Senate: 20
Special Programs Code: Voluntary Cleanup Program
Status: Certified O&M - Land Use Restrictions Only
Status Date: 12/15/2008
Restricted Use: YES
Funding: Responsible Party
Lat/Long: 34.04904 / -117.6361
APN: 1049-421-01, 1049-421-02, 1049-431-06, 104942101, 104942102, 104943106

Map ID
Direction
Distance
Elevation

MAP FINDINGS

Site

Database(s)

EDR ID Number
EPA ID Number

KEYSTONE PRODUCTS (Continued)

U001570016

Past Use: Not reported
Potential COC: METAL PLATING - CHROME
Confirmed COC: 30001
Potential Description: 30001
Alias Name: OTH, SOIL
Alias Type: 1333 BON VIEW CORP. - OAKWOOD INTERIORS
Alias Name: Alternate Name
Alias Type: OAKWOOD INTERIORS SITE
Alias Name: Alternate Name
Alias Type: 1049-421-01
Alias Name: APN
Alias Type: 1049-421-02
Alias Name: APN
Alias Type: 1049-431-06
Alias Name: APN
Alias Type: 104942101
Alias Name: APN
Alias Type: 104942102
Alias Name: APN
Alias Type: 104943106
Alias Name: APN
Alias Type: 110033612400
Alias Name: EPA (FRS #)
Alias Type: 400844
Alias Name: Project Code (Site Code)
Alias Type: 36340065
Alias Name: Envirostor ID Number
Alias Type:

Completed Info:

Completed Area Name: PROJECT WIDE
Completed Sub Area Name: Not reported
Completed Document Type: Land Use Restriction - Site Inspection/Visit
Completed Date: 05/19/2010
Comments: Not reported

Completed Area Name: PROJECT WIDE
Completed Sub Area Name: Not reported
Completed Document Type: Remedial Investigation Workplan
Completed Date: 02/15/2006
Comments: Approval of Workplan and proceed work on Report.

Completed Area Name: PROJECT WIDE
Completed Sub Area Name: Not reported
Completed Document Type: Soils Management Plan
Completed Date: 12/09/2008
Comments: Soil Management Plan completed.

Completed Area Name: PROJECT WIDE
Completed Sub Area Name: Not reported
Completed Document Type: Risk Assessment Report
Completed Date: 03/05/2007
Comments: DTSC revised HRA to minimize turnaround time. See attached DTSC letter dated 4/30/2007

Completed Area Name: PROJECT WIDE
Completed Sub Area Name: Not reported
Completed Document Type: Site Characterization Report
Completed Date: 11/06/2006

Map ID
Direction
Distance
Elevation

MAP FINDINGS

Site

Database(s)

EDR ID Number
EPA ID Number

KEYSTONE PRODUCTS (Continued)

U001570016

Comments: The objective of the SI is to further assess the site for the possible presence of elevated concentrations of various chemical compounds at the site. This SI report describes site investigation activities performed to provide additional subsurface information to supplement previous environmental investigations performed at the Site. Based upon the results of the site investigation, the nature and extent of the contaminants have been delineated such that potential risks to human health and the environment can be conservatively assessed. DTSC's previous comments regarding the SI have been adequately addressed. Therefore, DTSC hereby approves the SI.

Completed Area Name: PROJECT WIDE
Completed Sub Area Name: Not reported
Completed Document Type: Amendment - Order/Agreement
Completed Date: 06/25/2002
Comments: DTSC has entered into a Voluntary Cleanup Agreement with Bon View (Oakwood) for an RI/FS.

Completed Area Name: PROJECT WIDE
Completed Sub Area Name: Not reported
Completed Document Type: Standard Voluntary Agreement
Completed Date: 06/30/2000
Comments: DTSC entered into a Voluntary Cleanup Agreement (VCA) with Bon View Corporation (Proponent) to review and comment on reports of prior investigations and remediation conducted at Oakwood Interiors Site. All prior activities at the Site were conducted without DTSC oversight. The materials were deemed not to be equivalent to a PEA and a PEA has been requested.

Completed Area Name: PROJECT WIDE
Completed Sub Area Name: Not reported
Completed Document Type: Correspondence
Completed Date: 11/05/2007
Comments: 2008 Annual Cost Estimate letter sent.

Completed Area Name: PROJECT WIDE
Completed Sub Area Name: Not reported
Completed Document Type: Certification
Completed Date: 12/15/2008
Comments: Site has been certified with an LUC recorded with the County of San Bernardino.

Completed Area Name: PROJECT WIDE
Completed Sub Area Name: Not reported
Completed Document Type: Land Use Restriction - Site Inspection/Visit
Completed Date: 02/28/2011
Comments: Annual LUC site inspection and report completed.

Completed Area Name: PROJECT WIDE
Completed Sub Area Name: Not reported
Completed Document Type: Land Use Restriction - Site Inspection/Visit
Completed Date: 02/20/2013
Comments: Site visit on 2/4/2013 & DTSC report completed. Owner submitted their report on 2/15/2013 as per the LUC.

Completed Area Name: PROJECT WIDE

Map ID
Direction
Distance
Elevation

MAP FINDINGS

Site

Database(s)

EDR ID Number
EPA ID Number

KEYSTONE PRODUCTS (Continued)

U001570016

Completed Sub Area Name: Not reported
Completed Document Type: Land Use Restriction
Completed Date: 12/09/2008
Comments: LUC recorded with County of San Bernardino.

Completed Area Name: PROJECT WIDE
Completed Sub Area Name: Not reported
Completed Document Type: Land Use Restriction - Site Inspection/Visit
Completed Date: 04/09/2014
Comments: Not reported

Completed Area Name: PROJECT WIDE
Completed Sub Area Name: Not reported
Completed Document Type: Annual Oversight Cost Estimate
Completed Date: 09/10/2014
Comments: Sent annual cost estimate letter with REW to Mike Sigsbee of the City of Ontario (RP) for FY 14/15.

Completed Area Name: PROJECT WIDE
Completed Sub Area Name: Not reported
Completed Document Type: Annual Oversight Cost Estimate
Completed Date: 08/20/2015
Comments: DTSC mailed annual cost estimation letter to RP on 8/19/2015 and emailed it to RP on 8/20/2015.

Completed Area Name: PROJECT WIDE
Completed Sub Area Name: Not reported
Completed Document Type: Land Use Restriction - Site Inspection/Visit
Completed Date: 05/18/2015
Comments: DTSC completed review of annual LUC inspection report submitted by RP. DTSC did not visit the site in 2015.

Completed Area Name: PROJECT WIDE
Completed Sub Area Name: Not reported
Completed Document Type: Land Use Restriction - Site Inspection/Visit
Completed Date: 02/22/2016
Comments: DTSC received the inspection report for 2016 from the City of Ontario (owner). No earth disturbance and no violations of the LUC.

Completed Area Name: PROJECT WIDE
Completed Sub Area Name: Not reported
Completed Document Type: Land Use Restriction - Site Inspection/Visit
Completed Date: 03/13/2017
Comments: DTSC received RP's annual LUC inspection report.

Completed Area Name: PROJECT WIDE
Completed Sub Area Name: Not reported
Completed Document Type: Land Use Restriction - Site Inspection/Visit
Completed Date: 02/14/2018
Comments: Received the report via email in a pdf and then the hardcopy in the mail upon request.

Completed Area Name: PROJECT WIDE
Completed Sub Area Name: Not reported
Completed Document Type: Annual Oversight Cost Estimate
Completed Date: 10/05/2016
Comments: Yearly cost estimate letter and REW for FY 16/17 sent to RP.

Map ID
Direction
Distance
Elevation

MAP FINDINGS

Site

Database(s)

EDR ID Number
EPA ID Number

KEYSTONE PRODUCTS (Continued)

U001570016

Completed Area Name: PROJECT WIDE
Completed Sub Area Name: Not reported
Completed Document Type: Correspondence
Completed Date: 02/20/2018
Comments: Received the designs for the construction in hardcopy and the since the construction work is not being conducted in the restricted areas, DTSC PM gave okay to proceed.

Completed Area Name: PROJECT WIDE
Completed Sub Area Name: Not reported
Completed Document Type: Land Use Restriction - Site Inspection/Visit
Completed Date: 03/12/2019
Comments: RP submitted annual LUC inspection report.

Completed Area Name: PROJECT WIDE
Completed Sub Area Name: Not reported
Completed Document Type: Annual Oversight Cost Estimate
Completed Date: 09/14/2018
Comments: DTSC sent cost estimate to RP.

Completed Area Name: PROJECT WIDE
Completed Sub Area Name: Not reported
Completed Document Type: Annual Oversight Cost Estimate
Completed Date: 11/27/2017
Comments: DTSC sent annual cost estimation letter and REW to RP.

Completed Area Name: PROJECT WIDE
Completed Sub Area Name: Not reported
Completed Document Type: Annual Oversight Cost Estimate
Completed Date: 09/26/2019
Comments: CE Letter & REW emailed to RP on 9/30/2019.

Completed Area Name: PROJECT WIDE
Completed Sub Area Name: Not reported
Completed Document Type: Land Use Restriction - Site Inspection/Visit
Completed Date: 02/12/2020
Comments: Report submitted by City of Ontario and accepted by DTSC.

Completed Area Name: PROJECT WIDE
Completed Sub Area Name: Not reported
Completed Document Type: Annual Oversight Cost Estimate
Completed Date: 09/29/2020
Comments: Cost Estimation Letter & REW emailed to Michael Sigsbee of the City of Ontario.

Future Area Name: Not reported
Future Sub Area Name: Not reported
Future Document Type: Not reported
Future Due Date: Not reported
Schedule Area Name: Not reported
Schedule Sub Area Name: Not reported
Schedule Document Type: Not reported
Schedule Due Date: Not reported
Schedule Revised Date: Not reported

HIST UST:

Name: KEYSTONE PRODUCTS

Map ID
Direction
Distance
Elevation

MAP FINDINGS

Site

Database(s)

EDR ID Number
EPA ID Number

KEYSTONE PRODUCTS (Continued)

U001570016

Address: 1333 S BON VIEW AVE
City,State,Zip: ONTARIO, CA 91761
File Number: Not reported
URL: Not reported
Region: STATE
Facility ID: 00000008410
Facility Type: Other
Other Type: Not reported
Contact Name: C. A. MARTINEZ
Telephone: 7149471212
Owner Name: KEYSTONE PRODUCTS
Owner Address: 1333 SO BONVIEW
Owner City,St,Zip: ONTARIO, CA 91761
Total Tanks: 0007

Tank Num: 001
Container Num: #2
Year Installed: Not reported
Tank Capacity: 00001000
Tank Used for: PRODUCT
Type of Fuel: UNLEADED
Container Construction Thickness: Not reported
Leak Detection: Visual

Tank Num: 002
Container Num: #3
Year Installed: 1973
Tank Capacity: 00003000
Tank Used for: WASTE
Type of Fuel: Not reported
Container Construction Thickness: 6
Leak Detection: None

Tank Num: 003
Container Num: #7
Year Installed: 1981
Tank Capacity: 00000720
Tank Used for: WASTE
Type of Fuel: Not reported
Container Construction Thickness: 6
Leak Detection: None

Tank Num: 004
Container Num: #4
Year Installed: 1981
Tank Capacity: 00000640
Tank Used for: WASTE
Type of Fuel: Not reported
Container Construction Thickness: 6
Leak Detection: None

Tank Num: 005
Container Num: #5
Year Installed: 1970
Tank Capacity: 00004000
Tank Used for: PRODUCT
Type of Fuel: Not reported

Map ID
Direction
Distance
Elevation

MAP FINDINGS

Site

Database(s)

EDR ID Number
EPA ID Number

KEYSTONE PRODUCTS (Continued)

U001570016

Container Construction Thickness: 6
Leak Detection: None

Tank Num: 006
Container Num: #6
Year Installed: 1981
Tank Capacity: 00000135
Tank Used for: WASTE
Type of Fuel: Not reported
Container Construction Thickness: 6
Leak Detection: None

Tank Num: 007
Container Num: #1
Year Installed: 1977
Tank Capacity: 00012000
Tank Used for: PRODUCT
Type of Fuel: DIESEL
Container Construction Thickness: Not reported
Leak Detection: None

DEED:

Name: OAKWOOD INTERIORS SITE
Address: 1333 S BON VIEW AVE
City,State,Zip: ONTARIO, CA 91761
Envirostor ID: 36340065
Area: PROJECT WIDE
Sub Area: Not reported
Site Type: VOLUNTARY CLEANUP
Status: CERTIFIED O&M - LAND USE RESTRICTIONS ONLY
Agency: Not reported
Covenant Uploaded: Not reported
Deed Date(s): Not reported
File Name: Envirostor Land Use Restrictions

EMI:

Name: CREATIVE IDEAS, BALSAMO ENTERPRISE, INC
Address: 1333 S BON VIEW AVE
City,State,Zip: ONTARIO, CA 91761
Year: 2006
County Code: 36
Air Basin: SC
Facility ID: 148068
Air District Name: SC
SIC Code: 2511
Air District Name: SOUTH COAST AQMD
Community Health Air Pollution Info System: Not reported
Consolidated Emission Reporting Rule: Not reported
Total Organic Hydrocarbon Gases Tons/Yr: 1.158011944528798461
Reactive Organic Gases Tons/Yr: 1.144
Carbon Monoxide Emissions Tons/Yr: 0
NOX - Oxides of Nitrogen Tons/Yr: 0
SOX - Oxides of Sulphur Tons/Yr: 0
Particulate Matter Tons/Yr: .132
Part. Matter 10 Micrometers and Smllr Tons/Yr: .0528

Map ID
Direction
Distance
Elevation

MAP FINDINGS

Site

Database(s)

EDR ID Number
EPA ID Number

KEYSTONE PRODUCTS (Continued)

U001570016

Name: CREATIVE IDEAS, BALSAMO ENTERPRISE, INC
Address: 1333 S BON VIEW AVE
City,State,Zip: ONTARIO, CA 91761
Year: 2007
County Code: 36
Air Basin: SC
Facility ID: 148068
Air District Name: SC
SIC Code: 2511
Air District Name: SOUTH COAST AQMD
Community Health Air Pollution Info System: Not reported
Consolidated Emission Reporting Rule: Not reported
Total Organic Hydrocarbon Gases Tons/Yr: 1.158011944528798461
Reactive Organic Gases Tons/Yr: 1.144
Carbon Monoxide Emissions Tons/Yr: 0
NOX - Oxides of Nitrogen Tons/Yr: 0
SOX - Oxides of Sulphur Tons/Yr: 0
Particulate Matter Tons/Yr: .132
Part. Matter 10 Micrometers and Smlr Tons/Yr.:0528

San Bern. Co. Permit:

Name: OAKWOOD INTERIORS
Address: 1333 S BON VIEW AVE
City,State,Zip: ONTARIO, CA 91761
Region: SAN BERNARDINO
Facility ID: FA0005030
Owner: OAKWOOD INTERIORS
Permit Number: PT0000249
Permit Category: HAZARDOUS WASTE GENERATOR - 26-50 EMPLOYEES
Facility Status: INACTIVE
Expiration Date: 11/30/2009

Name: OAKWOOD INTERIORS
Address: 1333 S BON VIEW AVE
City,State,Zip: ONTARIO, CA 91761
Region: SAN BERNARDINO
Facility ID: FA0005030
Owner: OAKWOOD INTERIORS
Permit Number: PT0000263
Permit Category: HAZMAT HANDLER 26-50 EMPLOYEES (W/GEN PRMT)
Facility Status: INACTIVE
Expiration Date: 11/30/2009

CERS:

Name: OAKWOOD INTERIORS SITE
Address: 1333 S BON VIEW AVE
City,State,Zip: ONTARIO, CA 91761
Site ID: 483953
CERS ID: 110033612400
CERS Description: US EPA Air Emission Inventory System (EIS)

Map ID
Direction
Distance
Elevation

MAP FINDINGS

Site

Database(s)

EDR ID Number
EPA ID Number

233
NW
1/2-1
0.872 mi.
4603 ft.

MISSION CLEANERS
120 WEST G STREET
ONTARIO, CA 91762

ENVIROSTOR **S118757332**
VCP **N/A**

Relative:
Higher
Actual:
1049 ft.

ENVIROSTOR:
Name: MISSION CLEANERS
Address: 120 WEST G STREET
City,State,Zip: ONTARIO, CA 91762
Facility ID: 60002385
Status: Inactive - Needs Evaluation
Status Date: 05/09/2017
Site Code: 401755
Site Type: Voluntary Cleanup
Site Type Detailed: Voluntary Cleanup
Acres: 0.5
NPL: NO
Regulatory Agencies: SMBRP
Lead Agency: SMBRP
Program Manager: Omoruyi Patrick
Supervisor: Douglas Bautista
Division Branch: Cleanup Cypress
Assembly: 52
Senate: 20
Special Program: Not reported
Restricted Use: NO
Site Mgmt Req: NONE SPECIFIED
Funding: Responsible Party
Latitude: 34.07065
Longitude: -117.6515
APN: NONE SPECIFIED
Past Use: DRY CLEANING
Potential COC: Tetrachloroethylene (PCE Trichloroethylene (TCE
Confirmed COC: Tetrachloroethylene (PCE Trichloroethylene (TCE
Potential Description: IA, SOIL
Alias Name: 401755
Alias Type: Project Code (Site Code)
Alias Name: 60002385
Alias Type: Envirostor ID Number

Completed Info:
Completed Area Name: PROJECT WIDE
Completed Sub Area Name: Not reported
Completed Document Type: Risk Assessment Report
Completed Date: 01/10/2017
Comments: Not reported

Completed Area Name: PROJECT WIDE
Completed Sub Area Name: Not reported
Completed Document Type: Preliminary Endangerment Assessment Report
Completed Date: 01/10/2017
Comments: Not reported

Completed Area Name: PROJECT WIDE
Completed Sub Area Name: Not reported
Completed Document Type: Standard Voluntary Agreement
Completed Date: 07/26/2016
Comments: VCA completed.

Map ID
Direction
Distance
Elevation

MAP FINDINGS

Site

Database(s)

EDR ID Number
EPA ID Number

MISSION CLEANERS (Continued)

S118757332

Completed Area Name: PROJECT WIDE
Completed Sub Area Name: Not reported
Completed Document Type: Annual Oversight Cost Estimate
Completed Date: 01/06/2017
Comments: Activity completed.

Future Area Name: Not reported
Future Sub Area Name: Not reported
Future Document Type: Not reported
Future Due Date: Not reported
Schedule Area Name: Not reported
Schedule Sub Area Name: Not reported
Schedule Document Type: Not reported
Schedule Due Date: Not reported
Schedule Revised Date: Not reported

VCP:

Name: MISSION CLEANERS
Address: 120 WEST G STREET
City,State,Zip: ONTARIO, CA 91762
Facility ID: 60002385
Site Type: Voluntary Cleanup
Site Type Detail: Voluntary Cleanup
Site Mgmt. Req.: NONE SPECIFIED
Acres: 0.5
National Priorities List: NO
Cleanup Oversight Agencies: SMBRP
Lead Agency: SMBRP
Lead Agency Description: DTSC - Site Cleanup Program
Project Manager: Omoruyi Patrick
Supervisor: Douglas Bautista
Division Branch: Cleanup Cypress
Site Code: 401755
Assembly: 52
Senate: 20
Special Programs Code: Not reported
Status: Inactive - Needs Evaluation
Status Date: 05/09/2017
Restricted Use: NO
Funding: Responsible Party
Lat/Long: 34.07065 / -117.6515
APN: NONE SPECIFIED
Past Use: DRY CLEANING
Potential COC: 30022, 30027
Confirmed COC: 30022,30027
Potential Description: IA, SOIL
Alias Name: 401755
Alias Type: Project Code (Site Code)
Alias Name: 60002385
Alias Type: Envirostor ID Number

Completed Info:

Completed Area Name: PROJECT WIDE
Completed Sub Area Name: Not reported
Completed Document Type: Risk Assessment Report
Completed Date: 01/10/2017
Comments: Not reported

Map ID
Direction
Distance
Elevation

MAP FINDINGS

Site

Database(s)

EDR ID Number
EPA ID Number

MISSION CLEANERS (Continued)

S118757332

Completed Area Name: PROJECT WIDE
Completed Sub Area Name: Not reported
Completed Document Type: Preliminary Endangerment Assessment Report
Completed Date: 01/10/2017
Comments: Not reported

Completed Area Name: PROJECT WIDE
Completed Sub Area Name: Not reported
Completed Document Type: Standard Voluntary Agreement
Completed Date: 07/26/2016
Comments: VCA completed.

Completed Area Name: PROJECT WIDE
Completed Sub Area Name: Not reported
Completed Document Type: Annual Oversight Cost Estimate
Completed Date: 01/06/2017
Comments: Activity completed.

Future Area Name: Not reported
Future Sub Area Name: Not reported
Future Document Type: Not reported
Future Due Date: Not reported
Schedule Area Name: Not reported
Schedule Sub Area Name: Not reported
Schedule Document Type: Not reported
Schedule Due Date: Not reported
Schedule Revised Date: Not reported

AG234 **ONTARIO A.N.G. TRAINING SITE**
SE
1/2-1 **ONTARIO, CA**
0.974 mi.
5144 ft. **Site 1 of 2 in cluster AG**

ENVIROSTOR **S107736959**
N/A

Relative: ENVIROSTOR:
Lower Name: ONTARIO A.N.G. TRAINING SITE
Actual: Address: Not reported
913 ft. City,State,Zip: ONTARIO, CA
 Facility ID: 80000415
 Status: Inactive - Needs Evaluation
 Status Date: 07/01/2005
 Site Code: Not reported
 Site Type: Military Evaluation
 Site Type Detailed: FUDS
 Acres: 38
 NPL: NO
 Regulatory Agencies: SMBRP
 Lead Agency: SMBRP
 Program Manager: Not reported
 Supervisor: Douglas Bautista
 Division Branch: Cleanup Cypress
 Assembly: 52
 Senate: 20
 Special Program: Not reported
 Restricted Use: NO
 Site Mgmt Req: NONE SPECIFIED
 Funding: DERA
 Latitude: 34.04999

Map ID
Direction
Distance
Elevation

MAP FINDINGS

Site

Database(s)

EDR ID Number
EPA ID Number

ONTARIO A.N.G. TRAINING SITE (Continued)

S107736959

Longitude: -117.625
APN: NONE SPECIFIED
Past Use: NONE SPECIFIED
Potential COC: NONE SPECIFIED
Confirmed COC: NONE SPECIFIED
Potential Description: NONE SPECIFIED
Alias Name: ONTARIO ANG TNG SITE
Alias Type: Alternate Name
Alias Name: CA99799F554300
Alias Type: Federal Facility ID
Alias Name: J09CA0522
Alias Type: INPR
Alias Name: 80000415
Alias Type: Envirostor ID Number

Completed Info:

Completed Area Name: Not reported
Completed Sub Area Name: Not reported
Completed Document Type: Not reported
Completed Date: Not reported
Comments: Not reported

Future Area Name: Not reported
Future Sub Area Name: Not reported
Future Document Type: Not reported
Future Due Date: Not reported
Schedule Area Name: Not reported
Schedule Sub Area Name: Not reported
Schedule Document Type: Not reported
Schedule Due Date: Not reported
Schedule Revised Date: Not reported

AG235
SE
1/2-1
0.974 mi.
5144 ft.

ONTARIO A.N.G. TRAINING SITE
ONTARIO, CA
Site 2 of 2 in cluster AG

FUDS 1009484399
N/A

Relative:
Lower
Actual:
913 ft.

FUDS:
EPA Region: 09
Installation ID: CA99799F554300
Congressional District Number: 35
Facility Name: ONTARIO A.N.G. TRAINING SITE
FUDS Number: J09CA0522
City: ONTARIO
State: CA
County: SAN BERNARDINO
Object ID: 6085
USACE District: Los Angeles District (SPL)
Status: Properties with all projects at site closeout
Current Owner: Local Government
EMS Map Link: <https://fudportal.usace.army.mil/ems/ems/inventory/map/map?id=61125>
Eligibility: Eligible
Has Projects: Yes
NPL Status: Not Listed
Latitude: 34.051299999999898
Longitude: -117.600998

Map ID
 Direction
 Distance
 Elevation

MAP FINDINGS

Site

Database(s)

EDR ID Number
 EPA ID Number

ONTARIO A.N.G. TRAINING SITE (Continued)

1009484399

FUDS Detail as of Jan 2015:

Fiscal Year: Federal Facility ID: RAB: NPL Status: Description: History: CTC: Current Program: Future Program: Institutional ID:	2013 CA9799F5543 Not reported Not Listed <p>The former Ontario Air National Guard Training Site consisted of 30.62 acres leased to the U.S. Air Force by the City of Ontario and 7.93 acres fee owned by the U.S. Air Force and leased to the California Air National Guard (CANG). It is on 1280 S. Tower Drive, Ontario, California. The site is located along the south-central border of Ontario International Airport. In 1985, the city of Ontario conveyed the entire airport to the City of Los Angeles, Department of Airports (LADA). The site was included in that conveyance. By supplemental agreement dated 11 May 1988, 27.41 acres were deleted from the lease between the Air Force and the City of Los Angeles, reducing the size of the site. The Air Force still leases 3.21 acres from LADA and still owns 7.93 acres fee. This area is currently used by the California Air National Guard (CANG), 148th Combat Communications Squadron. This portion contains supply and administrative facilities and a motor pool, and is ineligible for consideration under DERP-FUDS. Since 1988, the eligible portion of the site has been leased to various tenants whom have used the hangar.</p> <p>The site has been used as an airport and for Air National Guard training. The former Ontario Air National Guard Training Site is located on a small portion of the former Ontario Army Airfield (DERP Site No. J09CA053100). The U.S. Air Force acquired the site for the use of the CANG. The CANG used the site from 1949 to about 1980 for ANG flight training. The former ANG site was disposed of to the LADA in 1988. LADA has leased this area to various tenants whom have used the hangar located on this site.</p> 86.5 Not reported Not reported 61125
---	---

236
West
1/2-1
0.976 mi.
5151 ft.

ONTARIO VILLAGE
562-668 WEST HOLT BOULEVARD
ONTARIO, CA 91763

ENVIROSTOR **S119002132**
VCP **N/A**
DEED

Relative:
Higher

Actual:
1004 ft.

ENVIROSTOR: Name: Address: City,State,Zip: Facility ID: Status: Status Date: Site Code: Site Type: Site Type Detailed: Acres: NPL: Regulatory Agencies: Lead Agency: Program Manager:	ONTARIO VILLAGE 562-668 WEST HOLT BOULEVARD ONTARIO, CA 91763 60002435 Certified O&M - Land Use Restrictions Only 04/18/2018 401764 Voluntary Cleanup Voluntary Cleanup 3.1 NO SMBRP SMBRP Johnson Abraham
---	---

Map ID
Direction
Distance
Elevation

MAP FINDINGS

Site

Database(s)

EDR ID Number
EPA ID Number

ONTARIO VILLAGE (Continued)

S119002132

Supervisor: Shahir Haddad
Division Branch: Southern California Schools & Brownfields Outreach
Assembly: , 52
Senate: , 20
Special Program: Not reported
Restricted Use: YES
Site Mgmt Req: NONE SPECIFIED
Funding: Responsible Party
Latitude: 34.06333
Longitude: -117.6584
APN: 1048-591-27-0000
Past Use: DRY CLEANING
Potential COC: Tetrachloroethylene (PCE)
Confirmed COC: Tetrachloroethylene (PCE)
Potential Description: SV
Alias Name: 1048-591-27-0000
Alias Type: APN
Alias Name: 401764
Alias Type: Project Code (Site Code)
Alias Name: 60002435
Alias Type: Envirostor ID Number

Completed Info:

Completed Area Name: PROJECT WIDE
Completed Sub Area Name: Not reported
Completed Document Type: Other Report
Completed Date: 10/18/2016
Comments: Not reported

Completed Area Name: PROJECT WIDE
Completed Sub Area Name: Not reported
Completed Document Type: Other Report
Completed Date: 10/18/2016
Comments: Phase II Subsurface Investigation Report (9/29/15) submitted as background info for VCA.

Completed Area Name: PROJECT WIDE
Completed Sub Area Name: Not reported
Completed Document Type: Other Report
Completed Date: 10/18/2016
Comments: SVE System Installation & Pilot Test Report (8/9/16) submitted as background info for VCA.

Completed Area Name: PROJECT WIDE
Completed Sub Area Name: Not reported
Completed Document Type: Preliminary Endangerment Assessment Workplan
Completed Date: 04/26/2017
Comments: Not reported

Completed Area Name: PROJECT WIDE
Completed Sub Area Name: Not reported
Completed Document Type: Other Report
Completed Date: 12/01/2016
Comments: Not reported

Completed Area Name: PROJECT WIDE
Completed Sub Area Name: Not reported
Completed Document Type: Preliminary Endangerment Assessment Report

Map ID
Direction
Distance
Elevation

MAP FINDINGS

Site

Database(s)

EDR ID Number
EPA ID Number

ONTARIO VILLAGE (Continued)

S119002132

Completed Date: 08/11/2017
Comments: Not reported

Completed Area Name: PROJECT WIDE
Completed Sub Area Name: Not reported
Completed Document Type: Land Use Restriction Monitoring Report
Completed Date: 08/09/2019
Comments: Not reported

Completed Area Name: PROJECT WIDE
Completed Sub Area Name: Not reported
Completed Document Type: Land Use Restriction Monitoring Report
Completed Date: 03/27/2020
Comments: Not reported

Completed Area Name: PROJECT WIDE
Completed Sub Area Name: Not reported
Completed Document Type: Standard Voluntary Agreement
Completed Date: 11/14/2016
Comments: Fully executed VCA sent to RP via regular mail on 11/15/16.

Completed Area Name: PROJECT WIDE
Completed Sub Area Name: Not reported
Completed Document Type: Land Use Restriction
Completed Date: 03/08/2018
Comments: The Land Use Covenant was recorded with the county.

Completed Area Name: PROJECT WIDE
Completed Sub Area Name: Not reported
Completed Document Type: Annual Oversight Cost Estimate
Completed Date: 09/07/2017
Comments: Mailed annual cost estimate letter.

Completed Area Name: PROJECT WIDE
Completed Sub Area Name: Not reported
Completed Document Type: Annual Oversight Cost Estimate
Completed Date: 09/06/2018
Comments: FY 1819 Estimate: \$3,171

Completed Area Name: PROJECT WIDE
Completed Sub Area Name: Not reported
Completed Document Type: No Further Action Letter
Completed Date: 08/22/2018
Comments: DTSC provided this letter at the Proponent's request.

Completed Area Name: PROJECT WIDE
Completed Sub Area Name: Not reported
Completed Document Type: Correspondence
Completed Date: 04/18/2018
Comments: DTSC provided clarification on land use restriction.

Completed Area Name: PROJECT WIDE
Completed Sub Area Name: Not reported
Completed Document Type: Annual Oversight Cost Estimate
Completed Date: 08/29/2019
Comments: DTSC prepared and uploaded the Cost Estimate.

Map ID
Direction
Distance
Elevation

MAP FINDINGS

Site

Database(s)

EDR ID Number
EPA ID Number

ONTARIO VILLAGE (Continued)

S119002132

Completed Area Name: PROJECT WIDE
Completed Sub Area Name: Not reported
Completed Document Type: Annual Oversight Cost Estimate
Completed Date: 09/02/2020
Comments: Not reported

Future Area Name: PROJECT WIDE
Future Sub Area Name: Not reported
Future Document Type: 5 Year Review Reports
Future Due Date: 2023
Schedule Area Name: Not reported
Schedule Sub Area Name: Not reported
Schedule Document Type: Not reported
Schedule Due Date: Not reported
Schedule Revised Date: Not reported

VCP:

Name: ONTARIO VILLAGE
Address: 562-668 WEST HOLT BOULEVARD
City,State,Zip: ONTARIO, CA 91763
Facility ID: 60002435
Site Type: Voluntary Cleanup
Site Type Detail: Voluntary Cleanup
Site Mgmt. Req.: NONE SPECIFIED
Acres: 3.1
National Priorities List: NO
Cleanup Oversight Agencies: SMBRP
Lead Agency: SMBRP
Lead Agency Description: DTSC - Site Cleanup Program
Project Manager: Johnson Abraham
Supervisor: Shahir Haddad
Division Branch: Southern California Schools & Brownfields Outreach
Site Code: 401764
Assembly: , 52
Senate: , 20
Special Programs Code: Not reported
Status: Certified O&M - Land Use Restrictions Only
Status Date: 04/18/2018
Restricted Use: YES
Funding: Responsible Party
Lat/Long: 34.06333 / -117.6584
APN: 1048-591-27-0000
Past Use: DRY CLEANING
Potential COC: 30022
Confirmed COC: 30022
Potential Description: SV
Alias Name: 1048-591-27-0000
Alias Type: APN
Alias Name: 401764
Alias Type: Project Code (Site Code)
Alias Name: 60002435
Alias Type: Envirostor ID Number

Completed Info:

Completed Area Name: PROJECT WIDE
Completed Sub Area Name: Not reported
Completed Document Type: Other Report

Map ID
Direction
Distance
Elevation

MAP FINDINGS

Site

Database(s)

EDR ID Number
EPA ID Number

ONTARIO VILLAGE (Continued)

S119002132

Completed Date: 10/18/2016
Comments: Not reported

Completed Area Name: PROJECT WIDE
Completed Sub Area Name: Not reported
Completed Document Type: Other Report
Completed Date: 10/18/2016
Comments: Phase II Subsurface Investigation Report (9/29/15) submitted as background info for VCA.

Completed Area Name: PROJECT WIDE
Completed Sub Area Name: Not reported
Completed Document Type: Other Report
Completed Date: 10/18/2016
Comments: SVE System Installation & Pilot Test Report (8/9/16) submitted as background info for VCA.

Completed Area Name: PROJECT WIDE
Completed Sub Area Name: Not reported
Completed Document Type: Preliminary Endangerment Assessment Workplan
Completed Date: 04/26/2017
Comments: Not reported

Completed Area Name: PROJECT WIDE
Completed Sub Area Name: Not reported
Completed Document Type: Other Report
Completed Date: 12/01/2016
Comments: Not reported

Completed Area Name: PROJECT WIDE
Completed Sub Area Name: Not reported
Completed Document Type: Preliminary Endangerment Assessment Report
Completed Date: 08/11/2017
Comments: Not reported

Completed Area Name: PROJECT WIDE
Completed Sub Area Name: Not reported
Completed Document Type: Land Use Restriction Monitoring Report
Completed Date: 08/09/2019
Comments: Not reported

Completed Area Name: PROJECT WIDE
Completed Sub Area Name: Not reported
Completed Document Type: Land Use Restriction Monitoring Report
Completed Date: 03/27/2020
Comments: Not reported

Completed Area Name: PROJECT WIDE
Completed Sub Area Name: Not reported
Completed Document Type: Standard Voluntary Agreement
Completed Date: 11/14/2016
Comments: Fully executed VCA sent to RP via regular mail on 11/15/16.

Completed Area Name: PROJECT WIDE
Completed Sub Area Name: Not reported
Completed Document Type: Land Use Restriction
Completed Date: 03/08/2018

Map ID
Direction
Distance
Elevation

MAP FINDINGS

Site

Database(s)

EDR ID Number
EPA ID Number

ONTARIO VILLAGE (Continued)

S119002132

Comments: The Land Use Covenant was recorded with the county.

Completed Area Name: PROJECT WIDE
Completed Sub Area Name: Not reported
Completed Document Type: Annual Oversight Cost Estimate
Completed Date: 09/07/2017
Comments: Mailed annual cost estimate letter.

Completed Area Name: PROJECT WIDE
Completed Sub Area Name: Not reported
Completed Document Type: Annual Oversight Cost Estimate
Completed Date: 09/06/2018
Comments: FY 1819 Estimate: \$3,171

Completed Area Name: PROJECT WIDE
Completed Sub Area Name: Not reported
Completed Document Type: No Further Action Letter
Completed Date: 08/22/2018
Comments: DTSC provided this letter at the Proponent's request.

Completed Area Name: PROJECT WIDE
Completed Sub Area Name: Not reported
Completed Document Type: Correspondence
Completed Date: 04/18/2018
Comments: DTSC provided clarification on land use restriction.

Completed Area Name: PROJECT WIDE
Completed Sub Area Name: Not reported
Completed Document Type: Annual Oversight Cost Estimate
Completed Date: 08/29/2019
Comments: DTSC prepared and uploaded the Cost Estimate.

Completed Area Name: PROJECT WIDE
Completed Sub Area Name: Not reported
Completed Document Type: Annual Oversight Cost Estimate
Completed Date: 09/02/2020
Comments: Not reported

Future Area Name: PROJECT WIDE
Future Sub Area Name: Not reported
Future Document Type: 5 Year Review Reports
Future Due Date: 2023
Schedule Area Name: Not reported
Schedule Sub Area Name: Not reported
Schedule Document Type: Not reported
Schedule Due Date: Not reported
Schedule Revised Date: Not reported

DEED:

Name: ONTARIO VILLAGE
Address: 562-668 WEST HOLT BOULEVARD
City,State,Zip: ONTARIO, CA 91763
Envirostor ID: 60002435
Area: PROJECT WIDE
Sub Area: Not reported
Site Type: VOLUNTARY CLEANUP
Status: CERTIFIED O&M - LAND USE RESTRICTIONS ONLY

Map ID
Direction
Distance
Elevation

MAP FINDINGS

Site

Database(s)

EDR ID Number
EPA ID Number

ONTARIO VILLAGE (Continued)

S119002132

Agency: Not reported
Covenant Uploaded: Not reported
Deed Date(s): Not reported
File Name: Envirostor Land Use Restrictions

Count: 10 records.

ORPHAN SUMMARY

City	EDR ID	Site Name	Site Address	Zip	Database(s)
ONTARIO	1009508586	SO CAL GAS/ONTARIO MGP	CORNER OF CAMPUS, MARTLAND, MO	91761	EDR MGP
ONTARIO	S104754789	GENE'S ALL COLOR PAINT	1424 HOLT BLVD	91762	LUST, HIST CORTESE
ONTARIO	S113047949	DRYCLEAN EXPRESS	658-B W HOLT BLVD	91762	DRYCLEANERS, HWTS
ONTARIO	S101481941	MILLIKEN SANITARY LANDFILL	INTERSECTION: MILLIKEN AVE & M	91761	ENVIROSTOR
ONTARIO	S108985930	CALIF. AIR NATIONAL GUARD	N/A ONT. INTL. AIRPORT		CPS-SLIC
ONTARIO	S108985929	G E ENGINE SERVICE	N/A ONT. INTL. AIRPORT		CPS-SLIC
ONTARIO	S108543038	NORTHROP (O)	N/A ONT. INTL. AIRPORT		CPS-SLIC
ONTARIO	S108543020	LOCKHEED (O)	N/A ONT. INTL. AIRPORT		CPS-SLIC
ONTARIO	S108542946	DOUGLAS AIRCRAFT CO	N/A ONT. INTL. AIRPORT		CPS-SLIC
SAN BERNARDINO COUN	S107540087		ON STATE HIGHWAY 173, ~2 MILES		CDL

GOVERNMENT RECORDS SEARCHED / DATA CURRENCY TRACKING

To maintain currency of the following federal and state databases, EDR contacts the appropriate governmental agency on a monthly or quarterly basis, as required.

Number of Days to Update: Provides confirmation that EDR is reporting records that have been updated within 90 days from the date the government agency made the information available to the public.

STANDARD ENVIRONMENTAL RECORDS

Federal NPL site list

NPL: National Priority List

National Priorities List (Superfund). The NPL is a subset of CERCLIS and identifies over 1,200 sites for priority cleanup under the Superfund Program. NPL sites may encompass relatively large areas. As such, EDR provides polygon coverage for over 1,000 NPL site boundaries produced by EPA's Environmental Photographic Interpretation Center (EPIC) and regional EPA offices.

Date of Government Version: 10/28/2020	Source: EPA
Date Data Arrived at EDR: 11/05/2020	Telephone: N/A
Date Made Active in Reports: 11/25/2020	Last EDR Contact: 01/14/2021
Number of Days to Update: 20	Next Scheduled EDR Contact: 04/12/2021
	Data Release Frequency: Quarterly

NPL Site Boundaries

Sources:

EPA's Environmental Photographic Interpretation Center (EPIC)
Telephone: 202-564-7333

EPA Region 1
Telephone 617-918-1143

EPA Region 6
Telephone: 214-655-6659

EPA Region 3
Telephone 215-814-5418

EPA Region 7
Telephone: 913-551-7247

EPA Region 4
Telephone 404-562-8033

EPA Region 8
Telephone: 303-312-6774

EPA Region 5
Telephone 312-886-6686

EPA Region 9
Telephone: 415-947-4246

EPA Region 10
Telephone 206-553-8665

Proposed NPL: Proposed National Priority List Sites

A site that has been proposed for listing on the National Priorities List through the issuance of a proposed rule in the Federal Register. EPA then accepts public comments on the site, responds to the comments, and places on the NPL those sites that continue to meet the requirements for listing.

Date of Government Version: 10/28/2020	Source: EPA
Date Data Arrived at EDR: 11/05/2020	Telephone: N/A
Date Made Active in Reports: 11/25/2020	Last EDR Contact: 01/14/2021
Number of Days to Update: 20	Next Scheduled EDR Contact: 04/12/2021
	Data Release Frequency: Quarterly

NPL LIENS: Federal Superfund Liens

Federal Superfund Liens. Under the authority granted the USEPA by CERCLA of 1980, the USEPA has the authority to file liens against real property in order to recover remedial action expenditures or when the property owner received notification of potential liability. USEPA compiles a listing of filed notices of Superfund Liens.

GOVERNMENT RECORDS SEARCHED / DATA CURRENCY TRACKING

Date of Government Version: 10/15/1991
Date Data Arrived at EDR: 02/02/1994
Date Made Active in Reports: 03/30/1994
Number of Days to Update: 56

Source: EPA
Telephone: 202-564-4267
Last EDR Contact: 08/15/2011
Next Scheduled EDR Contact: 11/28/2011
Data Release Frequency: No Update Planned

Federal Delisted NPL site list

Delisted NPL: National Priority List Deletions

The National Oil and Hazardous Substances Pollution Contingency Plan (NCP) establishes the criteria that the EPA uses to delete sites from the NPL. In accordance with 40 CFR 300.425.(e), sites may be deleted from the NPL where no further response is appropriate.

Date of Government Version: 10/28/2020
Date Data Arrived at EDR: 11/05/2020
Date Made Active in Reports: 11/25/2020
Number of Days to Update: 20

Source: EPA
Telephone: N/A
Last EDR Contact: 01/14/2021
Next Scheduled EDR Contact: 04/12/2021
Data Release Frequency: Quarterly

Federal CERCLIS list

FEDERAL FACILITY: Federal Facility Site Information listing

A listing of National Priority List (NPL) and Base Realignment and Closure (BRAC) sites found in the Comprehensive Environmental Response, Compensation and Liability Information System (CERCLIS) Database where EPA Federal Facilities Restoration and Reuse Office is involved in cleanup activities.

Date of Government Version: 04/03/2019
Date Data Arrived at EDR: 04/05/2019
Date Made Active in Reports: 05/14/2019
Number of Days to Update: 39

Source: Environmental Protection Agency
Telephone: 703-603-8704
Last EDR Contact: 12/23/2020
Next Scheduled EDR Contact: 04/12/2021
Data Release Frequency: Varies

SEMS: Superfund Enterprise Management System

SEMS (Superfund Enterprise Management System) tracks hazardous waste sites, potentially hazardous waste sites, and remedial activities performed in support of EPA's Superfund Program across the United States. The list was formerly known as CERCLIS, renamed to SEMS by the EPA in 2015. The list contains data on potentially hazardous waste sites that have been reported to the USEPA by states, municipalities, private companies and private persons, pursuant to Section 103 of the Comprehensive Environmental Response, Compensation, and Liability Act (CERCLA). This dataset also contains sites which are either proposed to or on the National Priorities List (NPL) and the sites which are in the screening and assessment phase for possible inclusion on the NPL.

Date of Government Version: 10/28/2020
Date Data Arrived at EDR: 11/05/2020
Date Made Active in Reports: 11/25/2020
Number of Days to Update: 20

Source: EPA
Telephone: 800-424-9346
Last EDR Contact: 01/14/2021
Next Scheduled EDR Contact: 04/26/2021
Data Release Frequency: Quarterly

Federal CERCLIS NFRAP site list

SEMS-ARCHIVE: Superfund Enterprise Management System Archive

GOVERNMENT RECORDS SEARCHED / DATA CURRENCY TRACKING

SEMS-ARCHIVE (Superfund Enterprise Management System Archive) tracks sites that have no further interest under the Federal Superfund Program based on available information. The list was formerly known as the CERCLIS-NFRAP, renamed to SEMS ARCHIVE by the EPA in 2015. EPA may perform a minimal level of assessment work at a site while it is archived if site conditions change and/or new information becomes available. Archived sites have been removed and archived from the inventory of SEMS sites. Archived status indicates that, to the best of EPA's knowledge, assessment at a site has been completed and that EPA has determined no further steps will be taken to list the site on the National Priorities List (NPL), unless information indicates this decision was not appropriate or other considerations require a recommendation for listing at a later time. The decision does not necessarily mean that there is no hazard associated with a given site; it only means that, based upon available information, the location is not judged to be potential NPL site.

Date of Government Version: 10/28/2020	Source: EPA
Date Data Arrived at EDR: 11/05/2020	Telephone: 800-424-9346
Date Made Active in Reports: 11/25/2020	Last EDR Contact: 01/14/2021
Number of Days to Update: 20	Next Scheduled EDR Contact: 04/26/2021
	Data Release Frequency: Quarterly

Federal RCRA CORRACTS facilities list

CORRACTS: Corrective Action Report

CORRACTS identifies hazardous waste handlers with RCRA corrective action activity.

Date of Government Version: 12/14/2020	Source: EPA
Date Data Arrived at EDR: 12/17/2020	Telephone: 800-424-9346
Date Made Active in Reports: 12/22/2020	Last EDR Contact: 12/17/2020
Number of Days to Update: 5	Next Scheduled EDR Contact: 04/05/2021
	Data Release Frequency: Quarterly

Federal RCRA non-CORRACTS TSD facilities list

RCRA-TSDF: RCRA - Treatment, Storage and Disposal

RCRAInfo is EPA's comprehensive information system, providing access to data supporting the Resource Conservation and Recovery Act (RCRA) of 1976 and the Hazardous and Solid Waste Amendments (HSWA) of 1984. The database includes selective information on sites which generate, transport, store, treat and/or dispose of hazardous waste as defined by the Resource Conservation and Recovery Act (RCRA). Transporters are individuals or entities that move hazardous waste from the generator offsite to a facility that can recycle, treat, store, or dispose of the waste. TSDFs treat, store, or dispose of the waste.

Date of Government Version: 12/14/2020	Source: Environmental Protection Agency
Date Data Arrived at EDR: 12/17/2020	Telephone: (415) 495-8895
Date Made Active in Reports: 12/22/2020	Last EDR Contact: 12/17/2020
Number of Days to Update: 5	Next Scheduled EDR Contact: 04/05/2021
	Data Release Frequency: Quarterly

Federal RCRA generators list

RCRA-LQG: RCRA - Large Quantity Generators

RCRAInfo is EPA's comprehensive information system, providing access to data supporting the Resource Conservation and Recovery Act (RCRA) of 1976 and the Hazardous and Solid Waste Amendments (HSWA) of 1984. The database includes selective information on sites which generate, transport, store, treat and/or dispose of hazardous waste as defined by the Resource Conservation and Recovery Act (RCRA). Large quantity generators (LQGs) generate over 1,000 kilograms (kg) of hazardous waste, or over 1 kg of acutely hazardous waste per month.

Date of Government Version: 12/14/2020	Source: Environmental Protection Agency
Date Data Arrived at EDR: 12/17/2020	Telephone: (415) 495-8895
Date Made Active in Reports: 12/22/2020	Last EDR Contact: 12/17/2020
Number of Days to Update: 5	Next Scheduled EDR Contact: 04/05/2021
	Data Release Frequency: Quarterly

GOVERNMENT RECORDS SEARCHED / DATA CURRENCY TRACKING

RCRA-SQG: RCRA - Small Quantity Generators

RCRAInfo is EPA's comprehensive information system, providing access to data supporting the Resource Conservation and Recovery Act (RCRA) of 1976 and the Hazardous and Solid Waste Amendments (HSWA) of 1984. The database includes selective information on sites which generate, transport, store, treat and/or dispose of hazardous waste as defined by the Resource Conservation and Recovery Act (RCRA). Small quantity generators (SQGs) generate between 100 kg and 1,000 kg of hazardous waste per month.

Date of Government Version: 12/14/2020	Source: Environmental Protection Agency
Date Data Arrived at EDR: 12/17/2020	Telephone: (415) 495-8895
Date Made Active in Reports: 12/22/2020	Last EDR Contact: 12/17/2020
Number of Days to Update: 5	Next Scheduled EDR Contact: 04/05/2021
	Data Release Frequency: Quarterly

RCRA-VSQG: RCRA - Very Small Quantity Generators (Formerly Conditionally Exempt Small Quantity Generators)

RCRAInfo is EPA's comprehensive information system, providing access to data supporting the Resource Conservation and Recovery Act (RCRA) of 1976 and the Hazardous and Solid Waste Amendments (HSWA) of 1984. The database includes selective information on sites which generate, transport, store, treat and/or dispose of hazardous waste as defined by the Resource Conservation and Recovery Act (RCRA). Very small quantity generators (VSQGs) generate less than 100 kg of hazardous waste, or less than 1 kg of acutely hazardous waste per month.

Date of Government Version: 12/14/2020	Source: Environmental Protection Agency
Date Data Arrived at EDR: 12/17/2020	Telephone: (415) 495-8895
Date Made Active in Reports: 12/22/2020	Last EDR Contact: 12/17/2020
Number of Days to Update: 5	Next Scheduled EDR Contact: 04/05/2021
	Data Release Frequency: Quarterly

Federal institutional controls / engineering controls registries

LUCIS: Land Use Control Information System

LUCIS contains records of land use control information pertaining to the former Navy Base Realignment and Closure properties.

Date of Government Version: 08/06/2020	Source: Department of the Navy
Date Data Arrived at EDR: 08/21/2020	Telephone: 843-820-7326
Date Made Active in Reports: 11/11/2020	Last EDR Contact: 11/05/2020
Number of Days to Update: 82	Next Scheduled EDR Contact: 02/22/2021
	Data Release Frequency: Varies

US ENG CONTROLS: Engineering Controls Sites List

A listing of sites with engineering controls in place. Engineering controls include various forms of caps, building foundations, liners, and treatment methods to create pathway elimination for regulated substances to enter environmental media or effect human health.

Date of Government Version: 10/28/2020	Source: Environmental Protection Agency
Date Data Arrived at EDR: 11/05/2020	Telephone: 703-603-0695
Date Made Active in Reports: 11/18/2020	Last EDR Contact: 11/05/2020
Number of Days to Update: 13	Next Scheduled EDR Contact: 03/08/2021
	Data Release Frequency: Varies

US INST CONTROLS: Institutional Controls Sites List

A listing of sites with institutional controls in place. Institutional controls include administrative measures, such as groundwater use restrictions, construction restrictions, property use restrictions, and post remediation care requirements intended to prevent exposure to contaminants remaining on site. Deed restrictions are generally required as part of the institutional controls.

Date of Government Version: 10/28/2020	Source: Environmental Protection Agency
Date Data Arrived at EDR: 11/05/2020	Telephone: 703-603-0695
Date Made Active in Reports: 11/18/2020	Last EDR Contact: 11/05/2020
Number of Days to Update: 13	Next Scheduled EDR Contact: 03/08/2021
	Data Release Frequency: Varies

GOVERNMENT RECORDS SEARCHED / DATA CURRENCY TRACKING

Federal ERNS list

ERNS: Emergency Response Notification System

Emergency Response Notification System. ERNS records and stores information on reported releases of oil and hazardous substances.

Date of Government Version: 12/14/2020

Date Data Arrived at EDR: 12/15/2020

Date Made Active in Reports: 12/22/2020

Number of Days to Update: 7

Source: National Response Center, United States Coast Guard

Telephone: 202-267-2180

Last EDR Contact: 12/15/2020

Next Scheduled EDR Contact: 04/05/2021

Data Release Frequency: Quarterly

State- and tribal - equivalent NPL

RESPONSE: State Response Sites

Identifies confirmed release sites where DTSC is involved in remediation, either in a lead or oversight capacity. These confirmed release sites are generally high-priority and high potential risk.

Date of Government Version: 10/26/2020

Date Data Arrived at EDR: 10/26/2020

Date Made Active in Reports: 01/13/2021

Number of Days to Update: 79

Source: Department of Toxic Substances Control

Telephone: 916-323-3400

Last EDR Contact: 01/26/2021

Next Scheduled EDR Contact: 05/10/2021

Data Release Frequency: Quarterly

State- and tribal - equivalent CERCLIS

ENVIROSTOR: EnviroStor Database

The Department of Toxic Substances Control's (DTSC's) Site Mitigation and Brownfields Reuse Program's (SMBRP's) EnviroStor database identifies sites that have known contamination or sites for which there may be reasons to investigate further. The database includes the following site types: Federal Superfund sites (National Priorities List (NPL)); State Response, including Military Facilities and State Superfund; Voluntary Cleanup; and School sites. EnviroStor provides similar information to the information that was available in CalSites, and provides additional site information, including, but not limited to, identification of formerly-contaminated properties that have been released for reuse, properties where environmental deed restrictions have been recorded to prevent inappropriate land uses, and risk characterization information that is used to assess potential impacts to public health and the environment at contaminated sites.

Date of Government Version: 10/26/2020

Date Data Arrived at EDR: 10/26/2020

Date Made Active in Reports: 01/13/2021

Number of Days to Update: 79

Source: Department of Toxic Substances Control

Telephone: 916-323-3400

Last EDR Contact: 01/26/2021

Next Scheduled EDR Contact: 05/10/2021

Data Release Frequency: Quarterly

State and tribal landfill and/or solid waste disposal site lists

SWF/LF (SWIS): Solid Waste Information System

Active, Closed and Inactive Landfills. SWF/LF records typically contain an inventory of solid waste disposal facilities or landfills. These may be active or inactive facilities or open dumps that failed to meet RCRA Section 4004 criteria for solid waste landfills or disposal sites.

Date of Government Version: 11/09/2020

Date Data Arrived at EDR: 11/10/2020

Date Made Active in Reports: 01/14/2021

Number of Days to Update: 65

Source: Department of Resources Recycling and Recovery

Telephone: 916-341-6320

Last EDR Contact: 11/10/2020

Next Scheduled EDR Contact: 02/22/2021

Data Release Frequency: Quarterly

State and tribal leaking storage tank lists

GOVERNMENT RECORDS SEARCHED / DATA CURRENCY TRACKING

LUST REG 9: Leaking Underground Storage Tank Report

Orange, Riverside, San Diego counties. For more current information, please refer to the State Water Resources Control Board's LUST database.

Date of Government Version: 03/01/2001
Date Data Arrived at EDR: 04/23/2001
Date Made Active in Reports: 05/21/2001
Number of Days to Update: 28

Source: California Regional Water Quality Control Board San Diego Region (9)
Telephone: 858-637-5595
Last EDR Contact: 09/26/2011
Next Scheduled EDR Contact: 01/09/2012
Data Release Frequency: No Update Planned

LUST REG 3: Leaking Underground Storage Tank Database

Leaking Underground Storage Tank locations. Monterey, San Benito, San Luis Obispo, Santa Barbara, Santa Cruz counties.

Date of Government Version: 05/19/2003
Date Data Arrived at EDR: 05/19/2003
Date Made Active in Reports: 06/02/2003
Number of Days to Update: 14

Source: California Regional Water Quality Control Board Central Coast Region (3)
Telephone: 805-542-4786
Last EDR Contact: 07/18/2011
Next Scheduled EDR Contact: 10/31/2011
Data Release Frequency: No Update Planned

LUST REG 6V: Leaking Underground Storage Tank Case Listing

Leaking Underground Storage Tank locations. Inyo, Kern, Los Angeles, Mono, San Bernardino counties.

Date of Government Version: 06/07/2005
Date Data Arrived at EDR: 06/07/2005
Date Made Active in Reports: 06/29/2005
Number of Days to Update: 22

Source: California Regional Water Quality Control Board Victorville Branch Office (6)
Telephone: 760-241-7365
Last EDR Contact: 09/12/2011
Next Scheduled EDR Contact: 12/26/2011
Data Release Frequency: No Update Planned

LUST REG 1: Active Toxic Site Investigation

Del Norte, Humboldt, Lake, Mendocino, Modoc, Siskiyou, Sonoma, Trinity counties. For more current information, please refer to the State Water Resources Control Board's LUST database.

Date of Government Version: 02/01/2001
Date Data Arrived at EDR: 02/28/2001
Date Made Active in Reports: 03/29/2001
Number of Days to Update: 29

Source: California Regional Water Quality Control Board North Coast (1)
Telephone: 707-570-3769
Last EDR Contact: 08/01/2011
Next Scheduled EDR Contact: 11/14/2011
Data Release Frequency: No Update Planned

LUST REG 2: Fuel Leak List

Leaking Underground Storage Tank locations. Alameda, Contra Costa, Marin, Napa, San Francisco, San Mateo, Santa Clara, Solano, Sonoma counties.

Date of Government Version: 09/30/2004
Date Data Arrived at EDR: 10/20/2004
Date Made Active in Reports: 11/19/2004
Number of Days to Update: 30

Source: California Regional Water Quality Control Board San Francisco Bay Region (2)
Telephone: 510-622-2433
Last EDR Contact: 09/19/2011
Next Scheduled EDR Contact: 01/02/2012
Data Release Frequency: No Update Planned

LUST REG 8: Leaking Underground Storage Tanks

California Regional Water Quality Control Board Santa Ana Region (8). For more current information, please refer to the State Water Resources Control Board's LUST database.

Date of Government Version: 02/14/2005
Date Data Arrived at EDR: 02/15/2005
Date Made Active in Reports: 03/28/2005
Number of Days to Update: 41

Source: California Regional Water Quality Control Board Santa Ana Region (8)
Telephone: 909-782-4496
Last EDR Contact: 08/15/2011
Next Scheduled EDR Contact: 11/28/2011
Data Release Frequency: No Update Planned

LUST: Leaking Underground Fuel Tank Report (GEOTRACKER)

Leaking Underground Storage Tank (LUST) Sites included in GeoTracker. GeoTracker is the Water Boards data management system for sites that impact, or have the potential to impact, water quality in California, with emphasis on groundwater.

GOVERNMENT RECORDS SEARCHED / DATA CURRENCY TRACKING

Date of Government Version: 09/08/2020
Date Data Arrived at EDR: 09/08/2020
Date Made Active in Reports: 11/30/2020
Number of Days to Update: 83

Source: State Water Resources Control Board
Telephone: see region list
Last EDR Contact: 12/04/2020
Next Scheduled EDR Contact: 03/22/2021
Data Release Frequency: Quarterly

LUST REG 4: Underground Storage Tank Leak List

Los Angeles, Ventura counties. For more current information, please refer to the State Water Resources Control Board's LUST database.

Date of Government Version: 09/07/2004
Date Data Arrived at EDR: 09/07/2004
Date Made Active in Reports: 10/12/2004
Number of Days to Update: 35

Source: California Regional Water Quality Control Board Los Angeles Region (4)
Telephone: 213-576-6710
Last EDR Contact: 09/06/2011
Next Scheduled EDR Contact: 12/19/2011
Data Release Frequency: No Update Planned

LUST REG 5: Leaking Underground Storage Tank Database

Leaking Underground Storage Tank locations. Alameda, Alpine, Amador, Butte, Colusa, Contra Costa, Calveras, El Dorado, Fresno, Glenn, Kern, Kings, Lake, Lassen, Madera, Mariposa, Merced, Modoc, Napa, Nevada, Placer, Plumas, Sacramento, San Joaquin, Shasta, Solano, Stanislaus, Sutter, Tehama, Tulare, Tuolumne, Yolo, Yuba counties.

Date of Government Version: 07/01/2008
Date Data Arrived at EDR: 07/22/2008
Date Made Active in Reports: 07/31/2008
Number of Days to Update: 9

Source: California Regional Water Quality Control Board Central Valley Region (5)
Telephone: 916-464-4834
Last EDR Contact: 07/01/2011
Next Scheduled EDR Contact: 10/17/2011
Data Release Frequency: No Update Planned

LUST REG 7: Leaking Underground Storage Tank Case Listing

Leaking Underground Storage Tank locations. Imperial, Riverside, San Diego, Santa Barbara counties.

Date of Government Version: 02/26/2004
Date Data Arrived at EDR: 02/26/2004
Date Made Active in Reports: 03/24/2004
Number of Days to Update: 27

Source: California Regional Water Quality Control Board Colorado River Basin Region (7)
Telephone: 760-776-8943
Last EDR Contact: 08/01/2011
Next Scheduled EDR Contact: 11/14/2011
Data Release Frequency: No Update Planned

LUST REG 6L: Leaking Underground Storage Tank Case Listing

For more current information, please refer to the State Water Resources Control Board's LUST database.

Date of Government Version: 09/09/2003
Date Data Arrived at EDR: 09/10/2003
Date Made Active in Reports: 10/07/2003
Number of Days to Update: 27

Source: California Regional Water Quality Control Board Lahontan Region (6)
Telephone: 530-542-5572
Last EDR Contact: 09/12/2011
Next Scheduled EDR Contact: 12/26/2011
Data Release Frequency: No Update Planned

INDIAN LUST R10: Leaking Underground Storage Tanks on Indian Land

LUSTs on Indian land in Alaska, Idaho, Oregon and Washington.

Date of Government Version: 04/14/2020
Date Data Arrived at EDR: 05/20/2020
Date Made Active in Reports: 08/12/2020
Number of Days to Update: 84

Source: EPA Region 10
Telephone: 206-553-2857
Last EDR Contact: 12/16/2020
Next Scheduled EDR Contact: 05/03/2021
Data Release Frequency: Varies

INDIAN LUST R1: Leaking Underground Storage Tanks on Indian Land

A listing of leaking underground storage tank locations on Indian Land.

Date of Government Version: 04/29/2020
Date Data Arrived at EDR: 05/20/2020
Date Made Active in Reports: 08/12/2020
Number of Days to Update: 84

Source: EPA Region 1
Telephone: 617-918-1313
Last EDR Contact: 12/16/2020
Next Scheduled EDR Contact: 05/03/2021
Data Release Frequency: Varies

GOVERNMENT RECORDS SEARCHED / DATA CURRENCY TRACKING

INDIAN LUST R5: Leaking Underground Storage Tanks on Indian Land

Leaking underground storage tanks located on Indian Land in Michigan, Minnesota and Wisconsin.

Date of Government Version: 04/14/2020	Source: EPA, Region 5
Date Data Arrived at EDR: 05/20/2020	Telephone: 312-886-7439
Date Made Active in Reports: 08/12/2020	Last EDR Contact: 12/16/2020
Number of Days to Update: 84	Next Scheduled EDR Contact: 05/03/2021
	Data Release Frequency: Varies

INDIAN LUST R4: Leaking Underground Storage Tanks on Indian Land

LUSTs on Indian land in Florida, Mississippi and North Carolina.

Date of Government Version: 04/14/2020	Source: EPA Region 4
Date Data Arrived at EDR: 05/26/2020	Telephone: 404-562-8677
Date Made Active in Reports: 08/12/2020	Last EDR Contact: 12/16/2020
Number of Days to Update: 78	Next Scheduled EDR Contact: 05/03/2021
	Data Release Frequency: Varies

INDIAN LUST R9: Leaking Underground Storage Tanks on Indian Land

LUSTs on Indian land in Arizona, California, New Mexico and Nevada

Date of Government Version: 04/08/2020	Source: Environmental Protection Agency
Date Data Arrived at EDR: 05/20/2020	Telephone: 415-972-3372
Date Made Active in Reports: 08/12/2020	Last EDR Contact: 12/16/2020
Number of Days to Update: 84	Next Scheduled EDR Contact: 05/03/2021
	Data Release Frequency: Varies

INDIAN LUST R8: Leaking Underground Storage Tanks on Indian Land

LUSTs on Indian land in Colorado, Montana, North Dakota, South Dakota, Utah and Wyoming.

Date of Government Version: 04/14/2020	Source: EPA Region 8
Date Data Arrived at EDR: 05/20/2020	Telephone: 303-312-6271
Date Made Active in Reports: 08/12/2020	Last EDR Contact: 12/16/2020
Number of Days to Update: 84	Next Scheduled EDR Contact: 05/03/2021
	Data Release Frequency: Varies

INDIAN LUST R7: Leaking Underground Storage Tanks on Indian Land

LUSTs on Indian land in Iowa, Kansas, and Nebraska

Date of Government Version: 04/15/2020	Source: EPA Region 7
Date Data Arrived at EDR: 05/20/2020	Telephone: 913-551-7003
Date Made Active in Reports: 08/12/2020	Last EDR Contact: 12/16/2020
Number of Days to Update: 84	Next Scheduled EDR Contact: 05/03/2021
	Data Release Frequency: Varies

INDIAN LUST R6: Leaking Underground Storage Tanks on Indian Land

LUSTs on Indian land in New Mexico and Oklahoma.

Date of Government Version: 04/08/2020	Source: EPA Region 6
Date Data Arrived at EDR: 05/20/2020	Telephone: 214-665-6597
Date Made Active in Reports: 08/12/2020	Last EDR Contact: 12/16/2020
Number of Days to Update: 84	Next Scheduled EDR Contact: 05/03/2021
	Data Release Frequency: Varies

CPS-SLIC: Statewide SLIC Cases (GEOTRACKER)

Cleanup Program Sites (CPS; also known as Site Cleanups [SC] and formerly known as Spills, Leaks, Investigations, and Cleanups [SLIC] sites) included in GeoTracker. GeoTracker is the Water Boards data management system for sites that impact, or have the potential to impact, water quality in California, with emphasis on groundwater.

Date of Government Version: 09/08/2020	Source: State Water Resources Control Board
Date Data Arrived at EDR: 09/08/2020	Telephone: 866-480-1028
Date Made Active in Reports: 11/30/2020	Last EDR Contact: 12/04/2020
Number of Days to Update: 83	Next Scheduled EDR Contact: 03/22/2021
	Data Release Frequency: Varies

GOVERNMENT RECORDS SEARCHED / DATA CURRENCY TRACKING

SLIC REG 1: Active Toxic Site Investigations

The SLIC (Spills, Leaks, Investigations and Cleanup) program is designed to protect and restore water quality from spills, leaks, and similar discharges.

Date of Government Version: 04/03/2003
Date Data Arrived at EDR: 04/07/2003
Date Made Active in Reports: 04/25/2003
Number of Days to Update: 18

Source: California Regional Water Quality Control Board, North Coast Region (1)
Telephone: 707-576-2220
Last EDR Contact: 08/01/2011
Next Scheduled EDR Contact: 11/14/2011
Data Release Frequency: No Update Planned

SLIC REG 2: Spills, Leaks, Investigation & Cleanup Cost Recovery Listing

The SLIC (Spills, Leaks, Investigations and Cleanup) program is designed to protect and restore water quality from spills, leaks, and similar discharges.

Date of Government Version: 09/30/2004
Date Data Arrived at EDR: 10/20/2004
Date Made Active in Reports: 11/19/2004
Number of Days to Update: 30

Source: Regional Water Quality Control Board San Francisco Bay Region (2)
Telephone: 510-286-0457
Last EDR Contact: 09/19/2011
Next Scheduled EDR Contact: 01/02/2012
Data Release Frequency: No Update Planned

SLIC REG 3: Spills, Leaks, Investigation & Cleanup Cost Recovery Listing

The SLIC (Spills, Leaks, Investigations and Cleanup) program is designed to protect and restore water quality from spills, leaks, and similar discharges.

Date of Government Version: 05/18/2006
Date Data Arrived at EDR: 05/18/2006
Date Made Active in Reports: 06/15/2006
Number of Days to Update: 28

Source: California Regional Water Quality Control Board Central Coast Region (3)
Telephone: 805-549-3147
Last EDR Contact: 07/18/2011
Next Scheduled EDR Contact: 10/31/2011
Data Release Frequency: No Update Planned

SLIC REG 4: Spills, Leaks, Investigation & Cleanup Cost Recovery Listing

The SLIC (Spills, Leaks, Investigations and Cleanup) program is designed to protect and restore water quality from spills, leaks, and similar discharges.

Date of Government Version: 11/17/2004
Date Data Arrived at EDR: 11/18/2004
Date Made Active in Reports: 01/04/2005
Number of Days to Update: 47

Source: Region Water Quality Control Board Los Angeles Region (4)
Telephone: 213-576-6600
Last EDR Contact: 07/01/2011
Next Scheduled EDR Contact: 10/17/2011
Data Release Frequency: No Update Planned

SLIC REG 5: Spills, Leaks, Investigation & Cleanup Cost Recovery Listing

The SLIC (Spills, Leaks, Investigations and Cleanup) program is designed to protect and restore water quality from spills, leaks, and similar discharges.

Date of Government Version: 04/01/2005
Date Data Arrived at EDR: 04/05/2005
Date Made Active in Reports: 04/21/2005
Number of Days to Update: 16

Source: Regional Water Quality Control Board Central Valley Region (5)
Telephone: 916-464-3291
Last EDR Contact: 09/12/2011
Next Scheduled EDR Contact: 12/26/2011
Data Release Frequency: No Update Planned

SLIC REG 6V: Spills, Leaks, Investigation & Cleanup Cost Recovery Listing

The SLIC (Spills, Leaks, Investigations and Cleanup) program is designed to protect and restore water quality from spills, leaks, and similar discharges.

Date of Government Version: 05/24/2005
Date Data Arrived at EDR: 05/25/2005
Date Made Active in Reports: 06/16/2005
Number of Days to Update: 22

Source: Regional Water Quality Control Board, Victorville Branch
Telephone: 619-241-6583
Last EDR Contact: 08/15/2011
Next Scheduled EDR Contact: 11/28/2011
Data Release Frequency: No Update Planned

GOVERNMENT RECORDS SEARCHED / DATA CURRENCY TRACKING

SLIC REG 6L: SLIC Sites

The SLIC (Spills, Leaks, Investigations and Cleanup) program is designed to protect and restore water quality from spills, leaks, and similar discharges.

Date of Government Version: 09/07/2004
Date Data Arrived at EDR: 09/07/2004
Date Made Active in Reports: 10/12/2004
Number of Days to Update: 35

Source: California Regional Water Quality Control Board, Lahontan Region
Telephone: 530-542-5574
Last EDR Contact: 08/15/2011
Next Scheduled EDR Contact: 11/28/2011
Data Release Frequency: No Update Planned

SLIC REG 7: SLIC List

The SLIC (Spills, Leaks, Investigations and Cleanup) program is designed to protect and restore water quality from spills, leaks, and similar discharges.

Date of Government Version: 11/24/2004
Date Data Arrived at EDR: 11/29/2004
Date Made Active in Reports: 01/04/2005
Number of Days to Update: 36

Source: California Regional Quality Control Board, Colorado River Basin Region
Telephone: 760-346-7491
Last EDR Contact: 08/01/2011
Next Scheduled EDR Contact: 11/14/2011
Data Release Frequency: No Update Planned

SLIC REG 8: Spills, Leaks, Investigation & Cleanup Cost Recovery Listing

The SLIC (Spills, Leaks, Investigations and Cleanup) program is designed to protect and restore water quality from spills, leaks, and similar discharges.

Date of Government Version: 04/03/2008
Date Data Arrived at EDR: 04/03/2008
Date Made Active in Reports: 04/14/2008
Number of Days to Update: 11

Source: California Region Water Quality Control Board Santa Ana Region (8)
Telephone: 951-782-3298
Last EDR Contact: 09/12/2011
Next Scheduled EDR Contact: 12/26/2011
Data Release Frequency: No Update Planned

SLIC REG 9: Spills, Leaks, Investigation & Cleanup Cost Recovery Listing

The SLIC (Spills, Leaks, Investigations and Cleanup) program is designed to protect and restore water quality from spills, leaks, and similar discharges.

Date of Government Version: 09/10/2007
Date Data Arrived at EDR: 09/11/2007
Date Made Active in Reports: 09/28/2007
Number of Days to Update: 17

Source: California Regional Water Quality Control Board San Diego Region (9)
Telephone: 858-467-2980
Last EDR Contact: 08/08/2011
Next Scheduled EDR Contact: 11/21/2011
Data Release Frequency: No Update Planned

State and tribal registered storage tank lists

FEMA UST: Underground Storage Tank Listing

A listing of all FEMA owned underground storage tanks.

Date of Government Version: 07/21/2020
Date Data Arrived at EDR: 09/03/2020
Date Made Active in Reports: 11/25/2020
Number of Days to Update: 83

Source: FEMA
Telephone: 202-646-5797
Last EDR Contact: 01/04/2021
Next Scheduled EDR Contact: 04/19/2021
Data Release Frequency: Varies

UST CLOSURE: Proposed Closure of Underground Storage Tank (UST) Cases

UST cases that are being considered for closure by either the State Water Resources Control Board or the Executive Director have been posted for a 60-day public comment period. UST Case Closures being proposed for consideration by the State Water Resources Control Board. These are primarily UST cases that meet closure criteria under the decisional framework in State Water Board Resolution No. 92-49 and other Board orders. UST Case Closures proposed for consideration by the Executive Director pursuant to State Water Board Resolution No. 2012-0061. These are cases that meet the criteria of the Low-Threat UST Case Closure Policy. UST Case Closure Review Denials and Approved Orders.

GOVERNMENT RECORDS SEARCHED / DATA CURRENCY TRACKING

Date of Government Version: 09/03/2020
Date Data Arrived at EDR: 09/08/2020
Date Made Active in Reports: 12/03/2020
Number of Days to Update: 86

Source: State Water Resources Control Board
Telephone: 916-327-7844
Last EDR Contact: 12/08/2020
Next Scheduled EDR Contact: 03/22/2021
Data Release Frequency: Varies

MILITARY UST SITES: Military UST Sites (GEOTRACKER)

Military ust sites

Date of Government Version: 09/08/2020
Date Data Arrived at EDR: 09/08/2020
Date Made Active in Reports: 11/30/2020
Number of Days to Update: 83

Source: State Water Resources Control Board
Telephone: 866-480-1028
Last EDR Contact: 12/04/2020
Next Scheduled EDR Contact: 03/22/2021
Data Release Frequency: Varies

UST: Active UST Facilities

Active UST facilities gathered from the local regulatory agencies

Date of Government Version: 09/08/2020
Date Data Arrived at EDR: 09/08/2020
Date Made Active in Reports: 11/30/2020
Number of Days to Update: 83

Source: SWRCB
Telephone: 916-341-5851
Last EDR Contact: 12/04/2020
Next Scheduled EDR Contact: 03/22/2021
Data Release Frequency: Semi-Annually

AST: Aboveground Petroleum Storage Tank Facilities

A listing of aboveground storage tank petroleum storage tank locations.

Date of Government Version: 07/06/2016
Date Data Arrived at EDR: 07/12/2016
Date Made Active in Reports: 09/19/2016
Number of Days to Update: 69

Source: California Environmental Protection Agency
Telephone: 916-327-5092
Last EDR Contact: 12/09/2020
Next Scheduled EDR Contact: 03/29/2021
Data Release Frequency: Varies

INDIAN UST R7: Underground Storage Tanks on Indian Land

The Indian Underground Storage Tank (UST) database provides information about underground storage tanks on Indian land in EPA Region 7 (Iowa, Kansas, Missouri, Nebraska, and 9 Tribal Nations).

Date of Government Version: 04/03/2020
Date Data Arrived at EDR: 05/20/2020
Date Made Active in Reports: 08/12/2020
Number of Days to Update: 84

Source: EPA Region 7
Telephone: 913-551-7003
Last EDR Contact: 12/16/2020
Next Scheduled EDR Contact: 05/03/2021
Data Release Frequency: Varies

INDIAN UST R9: Underground Storage Tanks on Indian Land

The Indian Underground Storage Tank (UST) database provides information about underground storage tanks on Indian land in EPA Region 9 (Arizona, California, Hawaii, Nevada, the Pacific Islands, and Tribal Nations).

Date of Government Version: 04/08/2020
Date Data Arrived at EDR: 05/20/2020
Date Made Active in Reports: 08/12/2020
Number of Days to Update: 84

Source: EPA Region 9
Telephone: 415-972-3368
Last EDR Contact: 12/16/2020
Next Scheduled EDR Contact: 05/03/2021
Data Release Frequency: Varies

INDIAN UST R10: Underground Storage Tanks on Indian Land

The Indian Underground Storage Tank (UST) database provides information about underground storage tanks on Indian land in EPA Region 10 (Alaska, Idaho, Oregon, Washington, and Tribal Nations).

Date of Government Version: 04/14/2020
Date Data Arrived at EDR: 05/20/2020
Date Made Active in Reports: 08/12/2020
Number of Days to Update: 84

Source: EPA Region 10
Telephone: 206-553-2857
Last EDR Contact: 12/15/2020
Next Scheduled EDR Contact: 05/03/2021
Data Release Frequency: Varies

GOVERNMENT RECORDS SEARCHED / DATA CURRENCY TRACKING

INDIAN UST R1: Underground Storage Tanks on Indian Land

The Indian Underground Storage Tank (UST) database provides information about underground storage tanks on Indian land in EPA Region 1 (Connecticut, Maine, Massachusetts, New Hampshire, Rhode Island, Vermont and ten Tribal Nations).

Date of Government Version: 04/29/2020	Source: EPA, Region 1
Date Data Arrived at EDR: 05/20/2020	Telephone: 617-918-1313
Date Made Active in Reports: 08/12/2020	Last EDR Contact: 12/16/2020
Number of Days to Update: 84	Next Scheduled EDR Contact: 05/03/2021
	Data Release Frequency: Varies

INDIAN UST R8: Underground Storage Tanks on Indian Land

The Indian Underground Storage Tank (UST) database provides information about underground storage tanks on Indian land in EPA Region 8 (Colorado, Montana, North Dakota, South Dakota, Utah, Wyoming and 27 Tribal Nations).

Date of Government Version: 04/14/2020	Source: EPA Region 8
Date Data Arrived at EDR: 05/20/2020	Telephone: 303-312-6137
Date Made Active in Reports: 08/13/2020	Last EDR Contact: 12/16/2020
Number of Days to Update: 85	Next Scheduled EDR Contact: 05/03/2021
	Data Release Frequency: Varies

INDIAN UST R4: Underground Storage Tanks on Indian Land

The Indian Underground Storage Tank (UST) database provides information about underground storage tanks on Indian land in EPA Region 4 (Alabama, Florida, Georgia, Kentucky, Mississippi, North Carolina, South Carolina, Tennessee and Tribal Nations)

Date of Government Version: 04/14/2020	Source: EPA Region 4
Date Data Arrived at EDR: 05/26/2020	Telephone: 404-562-9424
Date Made Active in Reports: 08/12/2020	Last EDR Contact: 12/16/2020
Number of Days to Update: 78	Next Scheduled EDR Contact: 05/03/2021
	Data Release Frequency: Varies

INDIAN UST R6: Underground Storage Tanks on Indian Land

The Indian Underground Storage Tank (UST) database provides information about underground storage tanks on Indian land in EPA Region 6 (Louisiana, Arkansas, Oklahoma, New Mexico, Texas and 65 Tribes).

Date of Government Version: 04/08/2020	Source: EPA Region 6
Date Data Arrived at EDR: 05/20/2020	Telephone: 214-665-7591
Date Made Active in Reports: 08/12/2020	Last EDR Contact: 12/16/2020
Number of Days to Update: 84	Next Scheduled EDR Contact: 05/03/2021
	Data Release Frequency: Varies

INDIAN UST R5: Underground Storage Tanks on Indian Land

The Indian Underground Storage Tank (UST) database provides information about underground storage tanks on Indian land in EPA Region 5 (Michigan, Minnesota and Wisconsin and Tribal Nations).

Date of Government Version: 04/14/2020	Source: EPA Region 5
Date Data Arrived at EDR: 05/20/2020	Telephone: 312-886-6136
Date Made Active in Reports: 08/12/2020	Last EDR Contact: 12/16/2020
Number of Days to Update: 84	Next Scheduled EDR Contact: 05/03/2021
	Data Release Frequency: Varies

State and tribal voluntary cleanup sites

INDIAN VCP R1: Voluntary Cleanup Priority Listing

A listing of voluntary cleanup priority sites located on Indian Land located in Region 1.

Date of Government Version: 07/27/2015	Source: EPA, Region 1
Date Data Arrived at EDR: 09/29/2015	Telephone: 617-918-1102
Date Made Active in Reports: 02/18/2016	Last EDR Contact: 12/15/2020
Number of Days to Update: 142	Next Scheduled EDR Contact: 04/05/2021
	Data Release Frequency: Varies

GOVERNMENT RECORDS SEARCHED / DATA CURRENCY TRACKING

INDIAN VCP R7: Voluntary Cleanup Priority Listing

A listing of voluntary cleanup priority sites located on Indian Land located in Region 7.

Date of Government Version: 03/20/2008	Source: EPA, Region 7
Date Data Arrived at EDR: 04/22/2008	Telephone: 913-551-7365
Date Made Active in Reports: 05/19/2008	Last EDR Contact: 04/20/2009
Number of Days to Update: 27	Next Scheduled EDR Contact: 07/20/2009
	Data Release Frequency: Varies

VCP: Voluntary Cleanup Program Properties

Contains low threat level properties with either confirmed or unconfirmed releases and the project proponents have request that DTSC oversee investigation and/or cleanup activities and have agreed to provide coverage for DTSC's costs.

Date of Government Version: 10/26/2020	Source: Department of Toxic Substances Control
Date Data Arrived at EDR: 10/26/2020	Telephone: 916-323-3400
Date Made Active in Reports: 01/13/2021	Last EDR Contact: 01/26/2021
Number of Days to Update: 79	Next Scheduled EDR Contact: 05/10/2021
	Data Release Frequency: Quarterly

State and tribal Brownfields sites

BROWNFIELDS: Considered Brownfields Sites Listing

A listing of sites the SWRCB considers to be Brownfields since these are sites have come to them through the MOA Process.

Date of Government Version: 09/21/2020	Source: State Water Resources Control Board
Date Data Arrived at EDR: 09/22/2020	Telephone: 916-323-7905
Date Made Active in Reports: 12/11/2020	Last EDR Contact: 12/17/2020
Number of Days to Update: 80	Next Scheduled EDR Contact: 04/05/2021
	Data Release Frequency: Quarterly

ADDITIONAL ENVIRONMENTAL RECORDS

Local Brownfield lists

US BROWNFIELDS: A Listing of Brownfields Sites

Brownfields are real property, the expansion, redevelopment, or reuse of which may be complicated by the presence or potential presence of a hazardous substance, pollutant, or contaminant. Cleaning up and reinvesting in these properties takes development pressures off of undeveloped, open land, and both improves and protects the environment. Assessment, Cleanup and Redevelopment Exchange System (ACRES) stores information reported by EPA Brownfields grant recipients on brownfields properties assessed or cleaned up with grant funding as well as information on Targeted Brownfields Assessments performed by EPA Regions. A listing of ACRES Brownfield sites is obtained from Cleanups in My Community. Cleanups in My Community provides information on Brownfields properties for which information is reported back to EPA, as well as areas served by Brownfields grant programs.

Date of Government Version: 09/14/2020	Source: Environmental Protection Agency
Date Data Arrived at EDR: 09/15/2020	Telephone: 202-566-2777
Date Made Active in Reports: 12/10/2020	Last EDR Contact: 12/11/2020
Number of Days to Update: 86	Next Scheduled EDR Contact: 03/29/2021
	Data Release Frequency: Semi-Annually

Local Lists of Landfill / Solid Waste Disposal Sites

WMUDS/SWAT: Waste Management Unit Database

Waste Management Unit Database System. WMUDS is used by the State Water Resources Control Board staff and the Regional Water Quality Control Boards for program tracking and inventory of waste management units. WMUDS is composed of the following databases: Facility Information, Scheduled Inspections Information, Waste Management Unit Information, SWAT Program Information, SWAT Report Summary Information, SWAT Report Summary Data, Chapter 15 (formerly Subchapter 15) Information, Chapter 15 Monitoring Parameters, TPCA Program Information, RCRA Program Information, Closure Information, and Interested Parties Information.

GOVERNMENT RECORDS SEARCHED / DATA CURRENCY TRACKING

Date of Government Version: 04/01/2000
Date Data Arrived at EDR: 04/10/2000
Date Made Active in Reports: 05/10/2000
Number of Days to Update: 30

Source: State Water Resources Control Board
Telephone: 916-227-4448
Last EDR Contact: 01/25/2021
Next Scheduled EDR Contact: 05/10/2021
Data Release Frequency: No Update Planned

SWRCY: Recycler Database

A listing of recycling facilities in California.

Date of Government Version: 09/08/2020
Date Data Arrived at EDR: 09/08/2020
Date Made Active in Reports: 11/30/2020
Number of Days to Update: 83

Source: Department of Conservation
Telephone: 916-323-3836
Last EDR Contact: 12/08/2020
Next Scheduled EDR Contact: 03/22/2021
Data Release Frequency: Quarterly

HAULERS: Registered Waste Tire Haulers Listing

A listing of registered waste tire haulers.

Date of Government Version: 05/28/2020
Date Data Arrived at EDR: 05/29/2020
Date Made Active in Reports: 08/12/2020
Number of Days to Update: 75

Source: Integrated Waste Management Board
Telephone: 916-341-6422
Last EDR Contact: 11/05/2020
Next Scheduled EDR Contact: 02/22/2021
Data Release Frequency: Varies

INDIAN ODI: Report on the Status of Open Dumps on Indian Lands

Location of open dumps on Indian land.

Date of Government Version: 12/31/1998
Date Data Arrived at EDR: 12/03/2007
Date Made Active in Reports: 01/24/2008
Number of Days to Update: 52

Source: Environmental Protection Agency
Telephone: 703-308-8245
Last EDR Contact: 01/25/2021
Next Scheduled EDR Contact: 05/10/2021
Data Release Frequency: Varies

ODI: Open Dump Inventory

An open dump is defined as a disposal facility that does not comply with one or more of the Part 257 or Part 258 Subtitle D Criteria.

Date of Government Version: 06/30/1985
Date Data Arrived at EDR: 08/09/2004
Date Made Active in Reports: 09/17/2004
Number of Days to Update: 39

Source: Environmental Protection Agency
Telephone: 800-424-9346
Last EDR Contact: 06/09/2004
Next Scheduled EDR Contact: N/A
Data Release Frequency: No Update Planned

DEBRIS REGION 9: Torres Martinez Reservation Illegal Dump Site Locations

A listing of illegal dump sites location on the Torres Martinez Indian Reservation located in eastern Riverside County and northern Imperial County, California.

Date of Government Version: 01/12/2009
Date Data Arrived at EDR: 05/07/2009
Date Made Active in Reports: 09/21/2009
Number of Days to Update: 137

Source: EPA, Region 9
Telephone: 415-947-4219
Last EDR Contact: 01/19/2021
Next Scheduled EDR Contact: 05/03/2021
Data Release Frequency: No Update Planned

IHS OPEN DUMPS: Open Dumps on Indian Land

A listing of all open dumps located on Indian Land in the United States.

Date of Government Version: 04/01/2014
Date Data Arrived at EDR: 08/06/2014
Date Made Active in Reports: 01/29/2015
Number of Days to Update: 176

Source: Department of Health & Human Services, Indian Health Service
Telephone: 301-443-1452
Last EDR Contact: 10/30/2020
Next Scheduled EDR Contact: 02/08/2021
Data Release Frequency: Varies

GOVERNMENT RECORDS SEARCHED / DATA CURRENCY TRACKING

Local Lists of Hazardous waste / Contaminated Sites

US HIST CDL: National Clandestine Laboratory Register

A listing of clandestine drug lab locations that have been removed from the DEAs National Clandestine Laboratory Register.

Date of Government Version: 03/18/2020	Source: Drug Enforcement Administration
Date Data Arrived at EDR: 03/19/2020	Telephone: 202-307-1000
Date Made Active in Reports: 06/09/2020	Last EDR Contact: 11/16/2020
Number of Days to Update: 82	Next Scheduled EDR Contact: 03/08/2021
	Data Release Frequency: No Update Planned

HIST CAL-SITES: Calsites Database

The Calsites database contains potential or confirmed hazardous substance release properties. In 1996, California EPA reevaluated and significantly reduced the number of sites in the Calsites database. No longer updated by the state agency. It has been replaced by ENVIROSTOR.

Date of Government Version: 08/08/2005	Source: Department of Toxic Substance Control
Date Data Arrived at EDR: 08/03/2006	Telephone: 916-323-3400
Date Made Active in Reports: 08/24/2006	Last EDR Contact: 02/23/2009
Number of Days to Update: 21	Next Scheduled EDR Contact: 05/25/2009
	Data Release Frequency: No Update Planned

SCH: School Property Evaluation Program

This category contains proposed and existing school sites that are being evaluated by DTSC for possible hazardous materials contamination. In some cases, these properties may be listed in the CalSites category depending on the level of threat to public health and safety or the environment they pose.

Date of Government Version: 10/26/2020	Source: Department of Toxic Substances Control
Date Data Arrived at EDR: 10/26/2020	Telephone: 916-323-3400
Date Made Active in Reports: 01/13/2021	Last EDR Contact: 01/26/2021
Number of Days to Update: 79	Next Scheduled EDR Contact: 05/10/2021
	Data Release Frequency: Quarterly

CDL: Clandestine Drug Labs

A listing of drug lab locations. Listing of a location in this database does not indicate that any illegal drug lab materials were or were not present there, and does not constitute a determination that the location either requires or does not require additional cleanup work.

Date of Government Version: 06/30/2019	Source: Department of Toxic Substances Control
Date Data Arrived at EDR: 05/28/2020	Telephone: 916-255-6504
Date Made Active in Reports: 08/12/2020	Last EDR Contact: 01/19/2021
Number of Days to Update: 76	Next Scheduled EDR Contact: 04/19/2021
	Data Release Frequency: Varies

CERS HAZ WASTE: CERS HAZ WASTE

List of sites in the California Environmental Protection Agency (CalEPA) Regulated Site Portal which fall under the Hazardous Chemical Management, Hazardous Waste Onsite Treatment, Household Hazardous Waste Collection, Hazardous Waste Generator, and RCRA LQ HW Generator programs.

Date of Government Version: 10/19/2020	Source: CalEPA
Date Data Arrived at EDR: 10/19/2020	Telephone: 916-323-2514
Date Made Active in Reports: 01/07/2021	Last EDR Contact: 01/20/2021
Number of Days to Update: 80	Next Scheduled EDR Contact: 05/03/2021
	Data Release Frequency: Quarterly

TOXIC PITS: Toxic Pits Cleanup Act Sites

Toxic PITS Cleanup Act Sites. TOXIC PITS identifies sites suspected of containing hazardous substances where cleanup has not yet been completed.

GOVERNMENT RECORDS SEARCHED / DATA CURRENCY TRACKING

Date of Government Version: 07/01/1995
Date Data Arrived at EDR: 08/30/1995
Date Made Active in Reports: 09/26/1995
Number of Days to Update: 27

Source: State Water Resources Control Board
Telephone: 916-227-4364
Last EDR Contact: 01/26/2009
Next Scheduled EDR Contact: 04/27/2009
Data Release Frequency: No Update Planned

US CDL: Clandestine Drug Labs

A listing of clandestine drug lab locations. The U.S. Department of Justice ("the Department") provides this web site as a public service. It contains addresses of some locations where law enforcement agencies reported they found chemicals or other items that indicated the presence of either clandestine drug laboratories or dumpsites. In most cases, the source of the entries is not the Department, and the Department has not verified the entry and does not guarantee its accuracy. Members of the public must verify the accuracy of all entries by, for example, contacting local law enforcement and local health departments.

Date of Government Version: 03/18/2020
Date Data Arrived at EDR: 03/19/2020
Date Made Active in Reports: 06/09/2020
Number of Days to Update: 82

Source: Drug Enforcement Administration
Telephone: 202-307-1000
Last EDR Contact: 11/16/2020
Next Scheduled EDR Contact: 03/08/2021
Data Release Frequency: Quarterly

PFAS: PFAS Contamination Site Location Listing

A listing of PFAS contaminated sites included in the GeoTracker database.

Date of Government Version: 09/08/2020
Date Data Arrived at EDR: 09/08/2020
Date Made Active in Reports: 12/01/2020
Number of Days to Update: 84

Source: State Water Resources Control Board
Telephone: 866-480-1028
Last EDR Contact: 12/08/2020
Next Scheduled EDR Contact: 03/22/2021
Data Release Frequency: Varies

Local Lists of Registered Storage Tanks

SWEEPS UST: SWEEPS UST Listing

Statewide Environmental Evaluation and Planning System. This underground storage tank listing was updated and maintained by a company contacted by the SWRCB in the early 1990's. The listing is no longer updated or maintained. The local agency is the contact for more information on a site on the SWEEPS list.

Date of Government Version: 06/01/1994
Date Data Arrived at EDR: 07/07/2005
Date Made Active in Reports: 08/11/2005
Number of Days to Update: 35

Source: State Water Resources Control Board
Telephone: N/A
Last EDR Contact: 06/03/2005
Next Scheduled EDR Contact: N/A
Data Release Frequency: No Update Planned

UST MENDOCINO: Mendocino County UST Database

A listing of underground storage tank locations in Mendocino County.

Date of Government Version: 05/20/2020
Date Data Arrived at EDR: 05/20/2020
Date Made Active in Reports: 08/06/2020
Number of Days to Update: 78

Source: Department of Public Health
Telephone: 707-463-4466
Last EDR Contact: 11/16/2020
Next Scheduled EDR Contact: 03/08/2021
Data Release Frequency: Annually

HIST UST: Hazardous Substance Storage Container Database

The Hazardous Substance Storage Container Database is a historical listing of UST sites. Refer to local/county source for current data.

Date of Government Version: 10/15/1990
Date Data Arrived at EDR: 01/25/1991
Date Made Active in Reports: 02/12/1991
Number of Days to Update: 18

Source: State Water Resources Control Board
Telephone: 916-341-5851
Last EDR Contact: 07/26/2001
Next Scheduled EDR Contact: N/A
Data Release Frequency: No Update Planned

GOVERNMENT RECORDS SEARCHED / DATA CURRENCY TRACKING

SAN FRANCISCO AST: Aboveground Storage Tank Site Listing

Aboveground storage tank sites

Date of Government Version: 11/05/2020
Date Data Arrived at EDR: 11/06/2020
Date Made Active in Reports: 01/26/2021
Number of Days to Update: 81

Source: San Francisco County Department of Public Health
Telephone: 415-252-3896
Last EDR Contact: 10/28/2020
Next Scheduled EDR Contact: 02/15/2021
Data Release Frequency: Varies

CERS TANKS: California Environmental Reporting System (CERS) Tanks

List of sites in the California Environmental Protection Agency (CalEPA) Regulated Site Portal which fall under the Aboveground Petroleum Storage and Underground Storage Tank regulatory programs.

Date of Government Version: 10/19/2020
Date Data Arrived at EDR: 10/19/2020
Date Made Active in Reports: 01/07/2021
Number of Days to Update: 80

Source: California Environmental Protection Agency
Telephone: 916-323-2514
Last EDR Contact: 01/20/2021
Next Scheduled EDR Contact: 05/03/2021
Data Release Frequency: Quarterly

CA FID UST: Facility Inventory Database

The Facility Inventory Database (FID) contains a historical listing of active and inactive underground storage tank locations from the State Water Resource Control Board. Refer to local/county source for current data.

Date of Government Version: 10/31/1994
Date Data Arrived at EDR: 09/05/1995
Date Made Active in Reports: 09/29/1995
Number of Days to Update: 24

Source: California Environmental Protection Agency
Telephone: 916-341-5851
Last EDR Contact: 12/28/1998
Next Scheduled EDR Contact: N/A
Data Release Frequency: No Update Planned

Local Land Records

LIENS: Environmental Liens Listing

A listing of property locations with environmental liens for California where DTSC is a lien holder.

Date of Government Version: 08/26/2020
Date Data Arrived at EDR: 08/28/2020
Date Made Active in Reports: 11/17/2020
Number of Days to Update: 81

Source: Department of Toxic Substances Control
Telephone: 916-323-3400
Last EDR Contact: 11/23/2020
Next Scheduled EDR Contact: 03/15/2021
Data Release Frequency: Varies

LIENS 2: CERCLA Lien Information

A Federal CERCLA ('Superfund') lien can exist by operation of law at any site or property at which EPA has spent Superfund monies. These monies are spent to investigate and address releases and threatened releases of contamination. CERCLIS provides information as to the identity of these sites and properties.

Date of Government Version: 10/28/2020
Date Data Arrived at EDR: 11/05/2020
Date Made Active in Reports: 11/25/2020
Number of Days to Update: 20

Source: Environmental Protection Agency
Telephone: 202-564-6023
Last EDR Contact: 01/14/2021
Next Scheduled EDR Contact: 04/12/2021
Data Release Frequency: Semi-Annually

DEED: Deed Restriction Listing

GOVERNMENT RECORDS SEARCHED / DATA CURRENCY TRACKING

Site Mitigation and Brownfields Reuse Program Facility Sites with Deed Restrictions & Hazardous Waste Management Program Facility Sites with Deed / Land Use Restriction. The DTSC Site Mitigation and Brownfields Reuse Program (SMBRP) list includes sites cleaned up under the program's oversight and generally does not include current or former hazardous waste facilities that required a hazardous waste facility permit. The list represents deed restrictions that are active. Some sites have multiple deed restrictions. The DTSC Hazardous Waste Management Program (HWMP) has developed a list of current or former hazardous waste facilities that have a recorded land use restriction at the local county recorder's office. The land use restrictions on this list were required by the DTSC HWMP as a result of the presence of hazardous substances that remain on site after the facility (or part of the facility) has been closed or cleaned up. The types of land use restriction include deed notice, deed restriction, or a land use restriction that binds current and future owners.

Date of Government Version: 08/31/2020	Source: DTSC and SWRCB
Date Data Arrived at EDR: 08/31/2020	Telephone: 916-323-3400
Date Made Active in Reports: 11/20/2020	Last EDR Contact: 12/01/2020
Number of Days to Update: 81	Next Scheduled EDR Contact: 03/15/2021
	Data Release Frequency: Semi-Annually

Records of Emergency Release Reports

HMIRS: Hazardous Materials Information Reporting System

Hazardous Materials Incident Report System. HMIRS contains hazardous material spill incidents reported to DOT.

Date of Government Version: 09/20/2020	Source: U.S. Department of Transportation
Date Data Arrived at EDR: 09/22/2020	Telephone: 202-366-4555
Date Made Active in Reports: 12/14/2020	Last EDR Contact: 12/17/2020
Number of Days to Update: 83	Next Scheduled EDR Contact: 04/05/2021
	Data Release Frequency: Quarterly

CHMIRS: California Hazardous Material Incident Report System

California Hazardous Material Incident Reporting System. CHMIRS contains information on reported hazardous material incidents (accidental releases or spills).

Date of Government Version: 09/30/2020	Source: Office of Emergency Services
Date Data Arrived at EDR: 10/19/2020	Telephone: 916-845-8400
Date Made Active in Reports: 01/07/2021	Last EDR Contact: 01/20/2021
Number of Days to Update: 80	Next Scheduled EDR Contact: 05/03/2021
	Data Release Frequency: Semi-Annually

LDS: Land Disposal Sites Listing (GEOTRACKER)

Land Disposal sites (Landfills) included in GeoTracker. GeoTracker is the Water Boards data management system for sites that impact, or have the potential to impact, water quality in California, with emphasis on groundwater.

Date of Government Version: 09/08/2020	Source: State Water Quality Control Board
Date Data Arrived at EDR: 09/08/2020	Telephone: 866-480-1028
Date Made Active in Reports: 11/30/2020	Last EDR Contact: 12/04/2020
Number of Days to Update: 83	Next Scheduled EDR Contact: 03/22/2021
	Data Release Frequency: Quarterly

MCS: Military Cleanup Sites Listing (GEOTRACKER)

Military sites (consisting of: Military UST sites; Military Privatized sites; and Military Cleanup sites [formerly known as DoD non UST]) included in GeoTracker. GeoTracker is the Water Boards data management system for sites that impact, or have the potential to impact, water quality in California, with emphasis on groundwater.

Date of Government Version: 09/08/2020	Source: State Water Resources Control Board
Date Data Arrived at EDR: 09/08/2020	Telephone: 866-480-1028
Date Made Active in Reports: 11/30/2020	Last EDR Contact: 12/04/2020
Number of Days to Update: 83	Next Scheduled EDR Contact: 03/22/2021
	Data Release Frequency: Quarterly

GOVERNMENT RECORDS SEARCHED / DATA CURRENCY TRACKING

SPILLS 90: SPILLS90 data from FirstSearch

Spills 90 includes those spill and release records available exclusively from FirstSearch databases. Typically, they may include chemical, oil and/or hazardous substance spills recorded after 1990. Duplicate records that are already included in EDR incident and release records are not included in Spills 90.

Date of Government Version: 06/06/2012	Source: FirstSearch
Date Data Arrived at EDR: 01/03/2013	Telephone: N/A
Date Made Active in Reports: 02/22/2013	Last EDR Contact: 01/03/2013
Number of Days to Update: 50	Next Scheduled EDR Contact: N/A
	Data Release Frequency: No Update Planned

Other Ascertainable Records

RCRA NonGen / NLR: RCRA - Non Generators / No Longer Regulated

RCRAInfo is EPA's comprehensive information system, providing access to data supporting the Resource Conservation and Recovery Act (RCRA) of 1976 and the Hazardous and Solid Waste Amendments (HSWA) of 1984. The database includes selective information on sites which generate, transport, store, treat and/or dispose of hazardous waste as defined by the Resource Conservation and Recovery Act (RCRA). Non-Generators do not presently generate hazardous waste.

Date of Government Version: 12/14/2020	Source: Environmental Protection Agency
Date Data Arrived at EDR: 12/17/2020	Telephone: (415) 495-8895
Date Made Active in Reports: 12/22/2020	Last EDR Contact: 12/17/2020
Number of Days to Update: 5	Next Scheduled EDR Contact: 04/05/2021
	Data Release Frequency: Quarterly

FUDS: Formerly Used Defense Sites

The listing includes locations of Formerly Used Defense Sites properties where the US Army Corps of Engineers is actively working or will take necessary cleanup actions.

Date of Government Version: 09/29/2020	Source: U.S. Army Corps of Engineers
Date Data Arrived at EDR: 11/17/2020	Telephone: 202-528-4285
Date Made Active in Reports: 01/25/2021	Last EDR Contact: 11/17/2020
Number of Days to Update: 69	Next Scheduled EDR Contact: 03/01/2021
	Data Release Frequency: Varies

DOD: Department of Defense Sites

This data set consists of federally owned or administered lands, administered by the Department of Defense, that have any area equal to or greater than 640 acres of the United States, Puerto Rico, and the U.S. Virgin Islands.

Date of Government Version: 12/31/2005	Source: USGS
Date Data Arrived at EDR: 11/10/2006	Telephone: 888-275-8747
Date Made Active in Reports: 01/11/2007	Last EDR Contact: 01/15/2021
Number of Days to Update: 62	Next Scheduled EDR Contact: 04/26/2021
	Data Release Frequency: Semi-Annually

FEDLAND: Federal and Indian Lands

Federally and Indian administrated lands of the United States. Lands included are administrated by: Army Corps of Engineers, Bureau of Reclamation, National Wild and Scenic River, National Wildlife Refuge, Public Domain Land, Wilderness, Wilderness Study Area, Wildlife Management Area, Bureau of Indian Affairs, Bureau of Land Management, Department of Justice, Forest Service, Fish and Wildlife Service, National Park Service.

Date of Government Version: 04/02/2018	Source: U.S. Geological Survey
Date Data Arrived at EDR: 04/11/2018	Telephone: 888-275-8747
Date Made Active in Reports: 11/06/2019	Last EDR Contact: 01/07/2021
Number of Days to Update: 574	Next Scheduled EDR Contact: 04/19/2021
	Data Release Frequency: N/A

SCRD DRYCLEANERS: State Coalition for Remediation of Drycleaners Listing

The State Coalition for Remediation of Drycleaners was established in 1998, with support from the U.S. EPA Office of Superfund Remediation and Technology Innovation. It is comprised of representatives of states with established drycleaner remediation programs. Currently the member states are Alabama, Connecticut, Florida, Illinois, Kansas, Minnesota, Missouri, North Carolina, Oregon, South Carolina, Tennessee, Texas, and Wisconsin.

GOVERNMENT RECORDS SEARCHED / DATA CURRENCY TRACKING

Date of Government Version: 01/01/2017
Date Data Arrived at EDR: 02/03/2017
Date Made Active in Reports: 04/07/2017
Number of Days to Update: 63

Source: Environmental Protection Agency
Telephone: 615-532-8599
Last EDR Contact: 11/09/2020
Next Scheduled EDR Contact: 02/22/2021
Data Release Frequency: Varies

US FIN ASSUR: Financial Assurance Information

All owners and operators of facilities that treat, store, or dispose of hazardous waste are required to provide proof that they will have sufficient funds to pay for the clean up, closure, and post-closure care of their facilities.

Date of Government Version: 09/21/2020
Date Data Arrived at EDR: 09/22/2020
Date Made Active in Reports: 12/14/2020
Number of Days to Update: 83

Source: Environmental Protection Agency
Telephone: 202-566-1917
Last EDR Contact: 12/17/2020
Next Scheduled EDR Contact: 04/05/2021
Data Release Frequency: Quarterly

EPA WATCH LIST: EPA WATCH LIST

EPA maintains a "Watch List" to facilitate dialogue between EPA, state and local environmental agencies on enforcement matters relating to facilities with alleged violations identified as either significant or high priority. Being on the Watch List does not mean that the facility has actually violated the law only that an investigation by EPA or a state or local environmental agency has led those organizations to allege that an unproven violation has in fact occurred. Being on the Watch List does not represent a higher level of concern regarding the alleged violations that were detected, but instead indicates cases requiring additional dialogue between EPA, state and local agencies - primarily because of the length of time the alleged violation has gone unaddressed or unresolved.

Date of Government Version: 08/30/2013
Date Data Arrived at EDR: 03/21/2014
Date Made Active in Reports: 06/17/2014
Number of Days to Update: 88

Source: Environmental Protection Agency
Telephone: 617-520-3000
Last EDR Contact: 11/02/2020
Next Scheduled EDR Contact: 02/15/2021
Data Release Frequency: Quarterly

2020 COR ACTION: 2020 Corrective Action Program List

The EPA has set ambitious goals for the RCRA Corrective Action program by creating the 2020 Corrective Action Universe. This RCRA cleanup baseline includes facilities expected to need corrective action. The 2020 universe contains a wide variety of sites. Some properties are heavily contaminated while others were contaminated but have since been cleaned up. Still others have not been fully investigated yet, and may require little or no remediation. Inclusion in the 2020 Universe does not necessarily imply failure on the part of a facility to meet its RCRA obligations.

Date of Government Version: 09/30/2017
Date Data Arrived at EDR: 05/08/2018
Date Made Active in Reports: 07/20/2018
Number of Days to Update: 73

Source: Environmental Protection Agency
Telephone: 703-308-4044
Last EDR Contact: 11/06/2020
Next Scheduled EDR Contact: 02/15/2021
Data Release Frequency: Varies

TSCA: Toxic Substances Control Act

Toxic Substances Control Act. TSCA identifies manufacturers and importers of chemical substances included on the TSCA Chemical Substance Inventory list. It includes data on the production volume of these substances by plant site.

Date of Government Version: 12/31/2016
Date Data Arrived at EDR: 06/17/2020
Date Made Active in Reports: 09/10/2020
Number of Days to Update: 85

Source: EPA
Telephone: 202-260-5521
Last EDR Contact: 12/18/2020
Next Scheduled EDR Contact: 03/29/2021
Data Release Frequency: Every 4 Years

TRIS: Toxic Chemical Release Inventory System

Toxic Release Inventory System. TRIS identifies facilities which release toxic chemicals to the air, water and land in reportable quantities under SARA Title III Section 313.

GOVERNMENT RECORDS SEARCHED / DATA CURRENCY TRACKING

Date of Government Version: 12/31/2018
Date Data Arrived at EDR: 08/14/2020
Date Made Active in Reports: 11/04/2020
Number of Days to Update: 82

Source: EPA
Telephone: 202-566-0250
Last EDR Contact: 11/17/2020
Next Scheduled EDR Contact: 03/01/2021
Data Release Frequency: Annually

SSTS: Section 7 Tracking Systems

Section 7 of the Federal Insecticide, Fungicide and Rodenticide Act, as amended (92 Stat. 829) requires all registered pesticide-producing establishments to submit a report to the Environmental Protection Agency by March 1st each year. Each establishment must report the types and amounts of pesticides, active ingredients and devices being produced, and those having been produced and sold or distributed in the past year.

Date of Government Version: 10/19/2020
Date Data Arrived at EDR: 10/19/2020
Date Made Active in Reports: 01/04/2021
Number of Days to Update: 77

Source: EPA
Telephone: 202-564-4203
Last EDR Contact: 01/21/2021
Next Scheduled EDR Contact: 05/03/2021
Data Release Frequency: Annually

ROD: Records Of Decision

Record of Decision. ROD documents mandate a permanent remedy at an NPL (Superfund) site containing technical and health information to aid in the cleanup.

Date of Government Version: 10/28/2020
Date Data Arrived at EDR: 11/05/2020
Date Made Active in Reports: 11/25/2020
Number of Days to Update: 20

Source: EPA
Telephone: 703-416-0223
Last EDR Contact: 01/14/2021
Next Scheduled EDR Contact: 03/15/2021
Data Release Frequency: Annually

RMP: Risk Management Plans

When Congress passed the Clean Air Act Amendments of 1990, it required EPA to publish regulations and guidance for chemical accident prevention at facilities using extremely hazardous substances. The Risk Management Program Rule (RMP Rule) was written to implement Section 112(r) of these amendments. The rule, which built upon existing industry codes and standards, requires companies of all sizes that use certain flammable and toxic substances to develop a Risk Management Program, which includes a(n): Hazard assessment that details the potential effects of an accidental release, an accident history of the last five years, and an evaluation of worst-case and alternative accidental releases; Prevention program that includes safety precautions and maintenance, monitoring, and employee training measures; and Emergency response program that spells out emergency health care, employee training measures and procedures for informing the public and response agencies (e.g the fire department) should an accident occur.

Date of Government Version: 11/02/2020
Date Data Arrived at EDR: 11/12/2020
Date Made Active in Reports: 01/25/2021
Number of Days to Update: 74

Source: Environmental Protection Agency
Telephone: 202-564-8600
Last EDR Contact: 01/19/2021
Next Scheduled EDR Contact: 05/03/2021
Data Release Frequency: Varies

RAATS: RCRA Administrative Action Tracking System

RCRA Administration Action Tracking System. RAATS contains records based on enforcement actions issued under RCRA pertaining to major violators and includes administrative and civil actions brought by the EPA. For administration actions after September 30, 1995, data entry in the RAATS database was discontinued. EPA will retain a copy of the database for historical records. It was necessary to terminate RAATS because a decrease in agency resources made it impossible to continue to update the information contained in the database.

Date of Government Version: 04/17/1995
Date Data Arrived at EDR: 07/03/1995
Date Made Active in Reports: 08/07/1995
Number of Days to Update: 35

Source: EPA
Telephone: 202-564-4104
Last EDR Contact: 06/02/2008
Next Scheduled EDR Contact: 09/01/2008
Data Release Frequency: No Update Planned

GOVERNMENT RECORDS SEARCHED / DATA CURRENCY TRACKING

PRP: Potentially Responsible Parties

A listing of verified Potentially Responsible Parties

Date of Government Version: 04/27/2020	Source: EPA
Date Data Arrived at EDR: 05/06/2020	Telephone: 202-564-6023
Date Made Active in Reports: 06/09/2020	Last EDR Contact: 01/14/2021
Number of Days to Update: 34	Next Scheduled EDR Contact: 02/15/2021
	Data Release Frequency: Quarterly

PADS: PCB Activity Database System

PCB Activity Database. PADS Identifies generators, transporters, commercial storers and/or brokers and disposers of PCB's who are required to notify the EPA of such activities.

Date of Government Version: 10/09/2019	Source: EPA
Date Data Arrived at EDR: 10/11/2019	Telephone: 202-566-0500
Date Made Active in Reports: 12/20/2019	Last EDR Contact: 01/08/2021
Number of Days to Update: 70	Next Scheduled EDR Contact: 04/19/2021
	Data Release Frequency: Annually

ICIS: Integrated Compliance Information System

The Integrated Compliance Information System (ICIS) supports the information needs of the national enforcement and compliance program as well as the unique needs of the National Pollutant Discharge Elimination System (NPDES) program.

Date of Government Version: 11/18/2016	Source: Environmental Protection Agency
Date Data Arrived at EDR: 11/23/2016	Telephone: 202-564-2501
Date Made Active in Reports: 02/10/2017	Last EDR Contact: 12/30/2020
Number of Days to Update: 79	Next Scheduled EDR Contact: 04/19/2021
	Data Release Frequency: Quarterly

FTTS: FIFRA/ TSCA Tracking System - FIFRA (Federal Insecticide, Fungicide, & Rodenticide Act)/TSCA (Toxic Substances Control Act)

FTTS tracks administrative cases and pesticide enforcement actions and compliance activities related to FIFRA, TSCA and EPCRA (Emergency Planning and Community Right-to-Know Act). To maintain currency, EDR contacts the Agency on a quarterly basis.

Date of Government Version: 04/09/2009	Source: EPA/Office of Prevention, Pesticides and Toxic Substances
Date Data Arrived at EDR: 04/16/2009	Telephone: 202-566-1667
Date Made Active in Reports: 05/11/2009	Last EDR Contact: 08/18/2017
Number of Days to Update: 25	Next Scheduled EDR Contact: 12/04/2017
	Data Release Frequency: No Update Planned

FTTS INSP: FIFRA/ TSCA Tracking System - FIFRA (Federal Insecticide, Fungicide, & Rodenticide Act)/TSCA (Toxic Substances Control Act)

A listing of FIFRA/TSCA Tracking System (FTTS) inspections and enforcements.

Date of Government Version: 04/09/2009	Source: EPA
Date Data Arrived at EDR: 04/16/2009	Telephone: 202-566-1667
Date Made Active in Reports: 05/11/2009	Last EDR Contact: 08/18/2017
Number of Days to Update: 25	Next Scheduled EDR Contact: 12/04/2017
	Data Release Frequency: No Update Planned

MLTS: Material Licensing Tracking System

MLTS is maintained by the Nuclear Regulatory Commission and contains a list of approximately 8,100 sites which possess or use radioactive materials and which are subject to NRC licensing requirements. To maintain currency, EDR contacts the Agency on a quarterly basis.

Date of Government Version: 08/05/2020	Source: Nuclear Regulatory Commission
Date Data Arrived at EDR: 08/10/2020	Telephone: 301-415-7169
Date Made Active in Reports: 10/08/2020	Last EDR Contact: 01/19/2021
Number of Days to Update: 59	Next Scheduled EDR Contact: 05/03/2021
	Data Release Frequency: Quarterly

GOVERNMENT RECORDS SEARCHED / DATA CURRENCY TRACKING

COAL ASH DOE: Steam-Electric Plant Operation Data

A listing of power plants that store ash in surface ponds.

Date of Government Version: 12/31/2018	Source: Department of Energy
Date Data Arrived at EDR: 12/04/2019	Telephone: 202-586-8719
Date Made Active in Reports: 01/15/2020	Last EDR Contact: 12/01/2020
Number of Days to Update: 42	Next Scheduled EDR Contact: 03/15/2021
	Data Release Frequency: Varies

COAL ASH EPA: Coal Combustion Residues Surface Impoundments List

A listing of coal combustion residues surface impoundments with high hazard potential ratings.

Date of Government Version: 01/12/2017	Source: Environmental Protection Agency
Date Data Arrived at EDR: 03/05/2019	Telephone: N/A
Date Made Active in Reports: 11/11/2019	Last EDR Contact: 11/30/2020
Number of Days to Update: 251	Next Scheduled EDR Contact: 03/15/2021
	Data Release Frequency: Varies

PCB TRANSFORMER: PCB Transformer Registration Database

The database of PCB transformer registrations that includes all PCB registration submittals.

Date of Government Version: 09/13/2019	Source: Environmental Protection Agency
Date Data Arrived at EDR: 11/06/2019	Telephone: 202-566-0517
Date Made Active in Reports: 02/10/2020	Last EDR Contact: 11/06/2021
Number of Days to Update: 96	Next Scheduled EDR Contact: 02/15/2021
	Data Release Frequency: Varies

RADINFO: Radiation Information Database

The Radiation Information Database (RADINFO) contains information about facilities that are regulated by U.S. Environmental Protection Agency (EPA) regulations for radiation and radioactivity.

Date of Government Version: 07/01/2019	Source: Environmental Protection Agency
Date Data Arrived at EDR: 07/01/2019	Telephone: 202-343-9775
Date Made Active in Reports: 09/23/2019	Last EDR Contact: 01/08/2021
Number of Days to Update: 84	Next Scheduled EDR Contact: 04/12/2021
	Data Release Frequency: Quarterly

HIST FTTS: FIFRA/TSCA Tracking System Administrative Case Listing

A complete administrative case listing from the FIFRA/TSCA Tracking System (FTTS) for all ten EPA regions. The information was obtained from the National Compliance Database (NCDB). NCDB supports the implementation of FIFRA (Federal Insecticide, Fungicide, and Rodenticide Act) and TSCA (Toxic Substances Control Act). Some EPA regions are now closing out records. Because of that, and the fact that some EPA regions are not providing EPA Headquarters with updated records, it was decided to create a HIST FTTS database. It included records that may not be included in the newer FTTS database updates. This database is no longer updated.

Date of Government Version: 10/19/2006	Source: Environmental Protection Agency
Date Data Arrived at EDR: 03/01/2007	Telephone: 202-564-2501
Date Made Active in Reports: 04/10/2007	Last EDR Contact: 12/17/2007
Number of Days to Update: 40	Next Scheduled EDR Contact: 03/17/2008
	Data Release Frequency: No Update Planned

HIST FTTS INSP: FIFRA/TSCA Tracking System Inspection & Enforcement Case Listing

A complete inspection and enforcement case listing from the FIFRA/TSCA Tracking System (FTTS) for all ten EPA regions. The information was obtained from the National Compliance Database (NCDB). NCDB supports the implementation of FIFRA (Federal Insecticide, Fungicide, and Rodenticide Act) and TSCA (Toxic Substances Control Act). Some EPA regions are now closing out records. Because of that, and the fact that some EPA regions are not providing EPA Headquarters with updated records, it was decided to create a HIST FTTS database. It included records that may not be included in the newer FTTS database updates. This database is no longer updated.

GOVERNMENT RECORDS SEARCHED / DATA CURRENCY TRACKING

Date of Government Version: 10/19/2006
Date Data Arrived at EDR: 03/01/2007
Date Made Active in Reports: 04/10/2007
Number of Days to Update: 40

Source: Environmental Protection Agency
Telephone: 202-564-2501
Last EDR Contact: 12/17/2008
Next Scheduled EDR Contact: 03/17/2008
Data Release Frequency: No Update Planned

DOT OPS: Incident and Accident Data

Department of Transportation, Office of Pipeline Safety Incident and Accident data.

Date of Government Version: 01/02/2020
Date Data Arrived at EDR: 01/28/2020
Date Made Active in Reports: 04/17/2020
Number of Days to Update: 80

Source: Department of Transportation, Office of Pipeline Safety
Telephone: 202-366-4595
Last EDR Contact: 10/27/2020
Next Scheduled EDR Contact: 02/08/2021
Data Release Frequency: Quarterly

CONSENT: Superfund (CERCLA) Consent Decrees

Major legal settlements that establish responsibility and standards for cleanup at NPL (Superfund) sites. Released periodically by United States District Courts after settlement by parties to litigation matters.

Date of Government Version: 09/30/2020
Date Data Arrived at EDR: 10/08/2020
Date Made Active in Reports: 01/04/2021
Number of Days to Update: 88

Source: Department of Justice, Consent Decree Library
Telephone: Varies
Last EDR Contact: 01/04/2021
Next Scheduled EDR Contact: 04/19/2021
Data Release Frequency: Varies

BRS: Biennial Reporting System

The Biennial Reporting System is a national system administered by the EPA that collects data on the generation and management of hazardous waste. BRS captures detailed data from two groups: Large Quantity Generators (LQG) and Treatment, Storage, and Disposal Facilities.

Date of Government Version: 12/31/2017
Date Data Arrived at EDR: 06/22/2020
Date Made Active in Reports: 11/20/2020
Number of Days to Update: 151

Source: EPA/NTIS
Telephone: 800-424-9346
Last EDR Contact: 12/23/2020
Next Scheduled EDR Contact: 04/05/2021
Data Release Frequency: Biennially

INDIAN RESERV: Indian Reservations

This map layer portrays Indian administered lands of the United States that have any area equal to or greater than 640 acres.

Date of Government Version: 12/31/2014
Date Data Arrived at EDR: 07/14/2015
Date Made Active in Reports: 01/10/2017
Number of Days to Update: 546

Source: USGS
Telephone: 202-208-3710
Last EDR Contact: 01/08/2021
Next Scheduled EDR Contact: 04/19/2021
Data Release Frequency: Semi-Annually

FUSRAP: Formerly Utilized Sites Remedial Action Program

DOE established the Formerly Utilized Sites Remedial Action Program (FUSRAP) in 1974 to remediate sites where radioactive contamination remained from Manhattan Project and early U.S. Atomic Energy Commission (AEC) operations.

Date of Government Version: 08/08/2017
Date Data Arrived at EDR: 09/11/2018
Date Made Active in Reports: 09/14/2018
Number of Days to Update: 3

Source: Department of Energy
Telephone: 202-586-3559
Last EDR Contact: 11/06/2020
Next Scheduled EDR Contact: 02/15/2021
Data Release Frequency: Varies

UMTRA: Uranium Mill Tailings Sites

Uranium ore was mined by private companies for federal government use in national defense programs. When the mills shut down, large piles of the sand-like material (mill tailings) remain after uranium has been extracted from the ore. Levels of human exposure to radioactive materials from the piles are low; however, in some cases tailings were used as construction materials before the potential health hazards of the tailings were recognized.

GOVERNMENT RECORDS SEARCHED / DATA CURRENCY TRACKING

Date of Government Version: 08/30/2019
Date Data Arrived at EDR: 11/15/2019
Date Made Active in Reports: 01/28/2020
Number of Days to Update: 74

Source: Department of Energy
Telephone: 505-845-0011
Last EDR Contact: 11/20/2020
Next Scheduled EDR Contact: 03/01/2021
Data Release Frequency: Varies

LEAD SMELTER 1: Lead Smelter Sites

A listing of former lead smelter site locations.

Date of Government Version: 10/28/2020
Date Data Arrived at EDR: 11/05/2020
Date Made Active in Reports: 11/25/2020
Number of Days to Update: 20

Source: Environmental Protection Agency
Telephone: 703-603-8787
Last EDR Contact: 01/14/2021
Next Scheduled EDR Contact: 04/12/2021
Data Release Frequency: Varies

LEAD SMELTER 2: Lead Smelter Sites

A list of several hundred sites in the U.S. where secondary lead smelting was done from 1931 and 1964. These sites may pose a threat to public health through ingestion or inhalation of contaminated soil or dust

Date of Government Version: 04/05/2001
Date Data Arrived at EDR: 10/27/2010
Date Made Active in Reports: 12/02/2010
Number of Days to Update: 36

Source: American Journal of Public Health
Telephone: 703-305-6451
Last EDR Contact: 12/02/2009
Next Scheduled EDR Contact: N/A
Data Release Frequency: No Update Planned

US AIRS (AFS): Aerometric Information Retrieval System Facility Subsystem (AFS)

The database is a sub-system of Aerometric Information Retrieval System (AIRS). AFS contains compliance data on air pollution point sources regulated by the U.S. EPA and/or state and local air regulatory agencies. This information comes from source reports by various stationary sources of air pollution, such as electric power plants, steel mills, factories, and universities, and provides information about the air pollutants they produce. Action, air program, air program pollutant, and general level plant data. It is used to track emissions and compliance data from industrial plants.

Date of Government Version: 10/12/2016
Date Data Arrived at EDR: 10/26/2016
Date Made Active in Reports: 02/03/2017
Number of Days to Update: 100

Source: EPA
Telephone: 202-564-2496
Last EDR Contact: 09/26/2017
Next Scheduled EDR Contact: 01/08/2018
Data Release Frequency: Annually

US AIRS MINOR: Air Facility System Data

A listing of minor source facilities.

Date of Government Version: 10/12/2016
Date Data Arrived at EDR: 10/26/2016
Date Made Active in Reports: 02/03/2017
Number of Days to Update: 100

Source: EPA
Telephone: 202-564-2496
Last EDR Contact: 09/26/2017
Next Scheduled EDR Contact: 01/08/2018
Data Release Frequency: Annually

US MINES: Mines Master Index File

Contains all mine identification numbers issued for mines active or opened since 1971. The data also includes violation information.

Date of Government Version: 11/03/2020
Date Data Arrived at EDR: 11/23/2020
Date Made Active in Reports: 01/25/2021
Number of Days to Update: 63

Source: Department of Labor, Mine Safety and Health Administration
Telephone: 303-231-5959
Last EDR Contact: 11/23/2020
Next Scheduled EDR Contact: 03/08/2021
Data Release Frequency: Semi-Annually

MINES VIOLATIONS: MSHA Violation Assessment Data

Mines violation and assessment information. Department of Labor, Mine Safety & Health Administration.

GOVERNMENT RECORDS SEARCHED / DATA CURRENCY TRACKING

Date of Government Version: 11/24/2020
Date Data Arrived at EDR: 11/30/2020
Date Made Active in Reports: 01/25/2021
Number of Days to Update: 56

Source: DOL, Mine Safety & Health Admi
Telephone: 202-693-9424
Last EDR Contact: 11/24/2020
Next Scheduled EDR Contact: 03/15/2021
Data Release Frequency: Quarterly

US MINES 2: Ferrous and Nonferrous Metal Mines Database Listing

This map layer includes ferrous (ferrous metal mines are facilities that extract ferrous metals, such as iron ore or molybdenum) and nonferrous (Nonferrous metal mines are facilities that extract nonferrous metals, such as gold, silver, copper, zinc, and lead) metal mines in the United States.

Date of Government Version: 05/06/2020
Date Data Arrived at EDR: 05/27/2020
Date Made Active in Reports: 08/13/2020
Number of Days to Update: 78

Source: USGS
Telephone: 703-648-7709
Last EDR Contact: 11/25/2020
Next Scheduled EDR Contact: 03/08/2021
Data Release Frequency: Varies

US MINES 3: Active Mines & Mineral Plants Database Listing

Active Mines and Mineral Processing Plant operations for commodities monitored by the Minerals Information Team of the USGS.

Date of Government Version: 04/14/2011
Date Data Arrived at EDR: 06/08/2011
Date Made Active in Reports: 09/13/2011
Number of Days to Update: 97

Source: USGS
Telephone: 703-648-7709
Last EDR Contact: 11/25/2020
Next Scheduled EDR Contact: 03/08/2021
Data Release Frequency: Varies

ABANDONED MINES: Abandoned Mines

An inventory of land and water impacted by past mining (primarily coal mining) is maintained by OSMRE to provide information needed to implement the Surface Mining Control and Reclamation Act of 1977 (SMCRA). The inventory contains information on the location, type, and extent of AML impacts, as well as, information on the cost associated with the reclamation of those problems. The inventory is based upon field surveys by State, Tribal, and OSMRE program officials. It is dynamic to the extent that it is modified as new problems are identified and existing problems are reclaimed.

Date of Government Version: 09/16/2020
Date Data Arrived at EDR: 09/17/2020
Date Made Active in Reports: 12/10/2020
Number of Days to Update: 84

Source: Department of Interior
Telephone: 202-208-2609
Last EDR Contact: 12/10/2020
Next Scheduled EDR Contact: 03/22/2021
Data Release Frequency: Quarterly

FINDS: Facility Index System/Facility Registry System

Facility Index System. FINDS contains both facility information and 'pointers' to other sources that contain more detail. EDR includes the following FINDS databases in this report: PCS (Permit Compliance System), AIRS (Aerometric Information Retrieval System), DOCKET (Enforcement Docket used to manage and track information on civil judicial enforcement cases for all environmental statutes), FURS (Federal Underground Injection Control), C-DOCKET (Criminal Docket System used to track criminal enforcement actions for all environmental statutes), FFIS (Federal Facilities Information System), STATE (State Environmental Laws and Statutes), and PADS (PCB Activity Data System).

Date of Government Version: 11/04/2020
Date Data Arrived at EDR: 12/01/2020
Date Made Active in Reports: 01/25/2021
Number of Days to Update: 55

Source: EPA
Telephone: (415) 947-8000
Last EDR Contact: 12/01/2020
Next Scheduled EDR Contact: 03/15/2021
Data Release Frequency: Quarterly

ECHO: Enforcement & Compliance History Information

ECHO provides integrated compliance and enforcement information for about 800,000 regulated facilities nationwide.

Date of Government Version: 10/03/2020
Date Data Arrived at EDR: 10/06/2020
Date Made Active in Reports: 01/04/2021
Number of Days to Update: 90

Source: Environmental Protection Agency
Telephone: 202-564-2280
Last EDR Contact: 01/08/2021
Next Scheduled EDR Contact: 04/19/2021
Data Release Frequency: Quarterly

GOVERNMENT RECORDS SEARCHED / DATA CURRENCY TRACKING

DOCKET HWC: Hazardous Waste Compliance Docket Listing

A complete list of the Federal Agency Hazardous Waste Compliance Docket Facilities.

Date of Government Version: 05/31/2018	Source: Environmental Protection Agency
Date Data Arrived at EDR: 07/26/2018	Telephone: 202-564-0527
Date Made Active in Reports: 10/05/2018	Last EDR Contact: 11/17/2020
Number of Days to Update: 71	Next Scheduled EDR Contact: 03/08/2021
	Data Release Frequency: Varies

UXO: Unexploded Ordnance Sites

A listing of unexploded ordnance site locations

Date of Government Version: 12/31/2018	Source: Department of Defense
Date Data Arrived at EDR: 07/02/2020	Telephone: 703-704-1564
Date Made Active in Reports: 09/17/2020	Last EDR Contact: 01/15/2021
Number of Days to Update: 77	Next Scheduled EDR Contact: 04/26/2021
	Data Release Frequency: Varies

FUELS PROGRAM: EPA Fuels Program Registered Listing

This listing includes facilities that are registered under the Part 80 (Code of Federal Regulations) EPA Fuels Programs. All companies now are required to submit new and updated registrations.

Date of Government Version: 11/13/2020	Source: EPA
Date Data Arrived at EDR: 11/13/2020	Telephone: 800-385-6164
Date Made Active in Reports: 01/25/2021	Last EDR Contact: 11/13/2020
Number of Days to Update: 73	Next Scheduled EDR Contact: 03/01/2021
	Data Release Frequency: Quarterly

CA BOND EXP. PLAN: Bond Expenditure Plan

Department of Health Services developed a site-specific expenditure plan as the basis for an appropriation of Hazardous Substance Cleanup Bond Act funds. It is not updated.

Date of Government Version: 01/01/1989	Source: Department of Health Services
Date Data Arrived at EDR: 07/27/1994	Telephone: 916-255-2118
Date Made Active in Reports: 08/02/1994	Last EDR Contact: 05/31/1994
Number of Days to Update: 6	Next Scheduled EDR Contact: N/A
	Data Release Frequency: No Update Planned

CORTESE: "Cortese" Hazardous Waste & Substances Sites List

The sites for the list are designated by the State Water Resource Control Board (LUST), the Integrated Waste Board (SWF/LS), and the Department of Toxic Substances Control (Cal-Sites).

Date of Government Version: 06/22/2020	Source: CAL EPA/Office of Emergency Information
Date Data Arrived at EDR: 06/22/2020	Telephone: 916-323-3400
Date Made Active in Reports: 09/04/2020	Last EDR Contact: 12/17/2020
Number of Days to Update: 74	Next Scheduled EDR Contact: 04/05/2021
	Data Release Frequency: Quarterly

CUPA LIVERMORE-PLEASANTON: CUPA Facility Listing

list of facilities associated with the various CUPA programs in Livermore-Pleasanton

Date of Government Version: 05/01/2019	Source: Livermore-Pleasanton Fire Department
Date Data Arrived at EDR: 05/14/2019	Telephone: 925-454-2361
Date Made Active in Reports: 07/17/2019	Last EDR Contact: 11/13/2020
Number of Days to Update: 64	Next Scheduled EDR Contact: 02/22/2021
	Data Release Frequency: Varies

DRYCLEANERS: Cleaner Facilities

A list of drycleaner related facilities that have EPA ID numbers. These are facilities with certain SIC codes: power laundries, family and commercial; garment pressing and cleaner's agents; linen supply; coin-operated laundries and cleaning; drycleaning plants, except rugs; carpet and upholster cleaning; industrial launderers; laundry and garment services.

GOVERNMENT RECORDS SEARCHED / DATA CURRENCY TRACKING

Date of Government Version: 08/06/2020
Date Data Arrived at EDR: 08/28/2020
Date Made Active in Reports: 11/17/2020
Number of Days to Update: 81

Source: Department of Toxic Substance Control
Telephone: 916-327-4498
Last EDR Contact: 11/23/2020
Next Scheduled EDR Contact: 03/15/2021
Data Release Frequency: Annually

DRYCLEAN AVAQMD: Antelope Valley Air Quality Management District Drycleaner Listing
A listing of dry cleaners in the Antelope Valley Air Quality Management District.

Date of Government Version: 08/25/2020
Date Data Arrived at EDR: 08/26/2020
Date Made Active in Reports: 11/13/2020
Number of Days to Update: 79

Source: Antelope Valley Air Quality Management District
Telephone: 661-723-8070
Last EDR Contact: 11/23/2020
Next Scheduled EDR Contact: 03/15/2021
Data Release Frequency: Varies

DRYCLEAN SOUTH COAST: South Coast Air Quality Management District Drycleaner Listing
A listing of dry cleaners in the South Coast Air Quality Management District

Date of Government Version: 08/19/2020
Date Data Arrived at EDR: 08/21/2020
Date Made Active in Reports: 09/04/2020
Number of Days to Update: 14

Source: South Coast Air Quality Management District
Telephone: 909-396-3211
Last EDR Contact: 11/16/2020
Next Scheduled EDR Contact: 03/08/2021
Data Release Frequency: Varies

EMI: Emissions Inventory Data

Toxics and criteria pollutant emissions data collected by the ARB and local air pollution agencies.

Date of Government Version: 12/31/2018
Date Data Arrived at EDR: 06/16/2020
Date Made Active in Reports: 08/28/2020
Number of Days to Update: 73

Source: California Air Resources Board
Telephone: 916-322-2990
Last EDR Contact: 12/18/2020
Next Scheduled EDR Contact: 03/29/2021
Data Release Frequency: Varies

ENF: Enforcement Action Listing

A listing of Water Board Enforcement Actions. Formal is everything except Oral/Verbal Communication, Notice of Violation, Expedited Payment Letter, and Staff Enforcement Letter.

Date of Government Version: 10/16/2020
Date Data Arrived at EDR: 10/19/2020
Date Made Active in Reports: 01/07/2021
Number of Days to Update: 80

Source: State Water Resources Control Board
Telephone: 916-445-9379
Last EDR Contact: 01/20/2021
Next Scheduled EDR Contact: 05/03/2021
Data Release Frequency: Varies

Financial Assurance 1: Financial Assurance Information Listing
Financial Assurance information

Date of Government Version: 10/13/2020
Date Data Arrived at EDR: 10/14/2020
Date Made Active in Reports: 01/04/2021
Number of Days to Update: 82

Source: Department of Toxic Substances Control
Telephone: 916-255-3628
Last EDR Contact: 01/22/2021
Next Scheduled EDR Contact: 05/03/2021
Data Release Frequency: Varies

Financial Assurance 2: Financial Assurance Information Listing

A listing of financial assurance information for solid waste facilities. Financial assurance is intended to ensure that resources are available to pay for the cost of closure, post-closure care, and corrective measures if the owner or operator of a regulated facility is unable or unwilling to pay.

Date of Government Version: 08/05/2020
Date Data Arrived at EDR: 08/05/2020
Date Made Active in Reports: 10/23/2020
Number of Days to Update: 79

Source: California Integrated Waste Management Board
Telephone: 916-341-6066
Last EDR Contact: 11/04/2020
Next Scheduled EDR Contact: 02/22/2021
Data Release Frequency: Varies

GOVERNMENT RECORDS SEARCHED / DATA CURRENCY TRACKING

HAZNET: Facility and Manifest Data

Facility and Manifest Data. The data is extracted from the copies of hazardous waste manifests received each year by the DTSC. The annual volume of manifests is typically 700,000 - 1,000,000 annually, representing approximately 350,000 - 500,000 shipments. Data are from the manifests submitted without correction, and therefore many contain some invalid values for data elements such as generator ID, TSD ID, waste category, and disposal method. This database begins with calendar year 1993.

Date of Government Version: 12/31/2019	Source: California Environmental Protection Agency
Date Data Arrived at EDR: 04/15/2020	Telephone: 916-255-1136
Date Made Active in Reports: 07/02/2020	Last EDR Contact: 01/05/2021
Number of Days to Update: 78	Next Scheduled EDR Contact: 04/19/2021
	Data Release Frequency: Annually

ICE: ICE

Contains data pertaining to the Permitted Facilities with Inspections / Enforcements sites tracked in Envirostor.

Date of Government Version: 08/17/2020	Source: Department of Toxic Substances Control
Date Data Arrived at EDR: 08/17/2020	Telephone: 877-786-9427
Date Made Active in Reports: 11/05/2020	Last EDR Contact: 11/13/2020
Number of Days to Update: 80	Next Scheduled EDR Contact: 03/01/2021
	Data Release Frequency: Quarterly

HIST CORTESE: Hazardous Waste & Substance Site List

The sites for the list are designated by the State Water Resource Control Board [LUST], the Integrated Waste Board [SWF/LS], and the Department of Toxic Substances Control [CALSTITES]. This listing is no longer updated by the state agency.

Date of Government Version: 04/01/2001	Source: Department of Toxic Substances Control
Date Data Arrived at EDR: 01/22/2009	Telephone: 916-323-3400
Date Made Active in Reports: 04/08/2009	Last EDR Contact: 01/22/2009
Number of Days to Update: 76	Next Scheduled EDR Contact: N/A
	Data Release Frequency: No Update Planned

HWP: EnviroStor Permitted Facilities Listing

Detailed information on permitted hazardous waste facilities and corrective action ("cleanups") tracked in EnviroStor.

Date of Government Version: 08/17/2020	Source: Department of Toxic Substances Control
Date Data Arrived at EDR: 08/17/2020	Telephone: 916-323-3400
Date Made Active in Reports: 11/05/2020	Last EDR Contact: 11/13/2020
Number of Days to Update: 80	Next Scheduled EDR Contact: 03/01/2021
	Data Release Frequency: Quarterly

HWT: Registered Hazardous Waste Transporter Database

A listing of hazardous waste transporters. In California, unless specifically exempted, it is unlawful for any person to transport hazardous wastes unless the person holds a valid registration issued by DTSC. A hazardous waste transporter registration is valid for one year and is assigned a unique registration number.

Date of Government Version: 10/05/2020	Source: Department of Toxic Substances Control
Date Data Arrived at EDR: 10/06/2020	Telephone: 916-440-7145
Date Made Active in Reports: 12/23/2020	Last EDR Contact: 01/05/2021
Number of Days to Update: 78	Next Scheduled EDR Contact: 04/19/2021
	Data Release Frequency: Quarterly

MINES: Mines Site Location Listing

A listing of mine site locations from the Office of Mine Reclamation.

Date of Government Version: 09/08/2020	Source: Department of Conservation
Date Data Arrived at EDR: 09/08/2020	Telephone: 916-322-1080
Date Made Active in Reports: 11/30/2020	Last EDR Contact: 12/08/2020
Number of Days to Update: 83	Next Scheduled EDR Contact: 03/22/2021
	Data Release Frequency: Quarterly

GOVERNMENT RECORDS SEARCHED / DATA CURRENCY TRACKING

MWMP: Medical Waste Management Program Listing

The Medical Waste Management Program (MWMP) ensures the proper handling and disposal of medical waste by permitting and inspecting medical waste Offsite Treatment Facilities (PDF) and Transfer Stations (PDF) throughout the state. MWMP also oversees all Medical Waste Transporters.

Date of Government Version: 08/31/2020	Source: Department of Public Health
Date Data Arrived at EDR: 08/31/2020	Telephone: 916-558-1784
Date Made Active in Reports: 11/20/2020	Last EDR Contact: 12/01/2020
Number of Days to Update: 81	Next Scheduled EDR Contact: 03/15/2021
	Data Release Frequency: Varies

NPDES: NPDES Permits Listing

A listing of NPDES permits, including stormwater.

Date of Government Version: 08/10/2020	Source: State Water Resources Control Board
Date Data Arrived at EDR: 08/10/2020	Telephone: 916-445-9379
Date Made Active in Reports: 10/29/2020	Last EDR Contact: 11/09/2020
Number of Days to Update: 80	Next Scheduled EDR Contact: 02/22/2021
	Data Release Frequency: Quarterly

PEST LIC: Pesticide Regulation Licenses Listing

A listing of licenses and certificates issued by the Department of Pesticide Regulation. The DPR issues licenses and/or certificates to: Persons and businesses that apply or sell pesticides; Pest control dealers and brokers; Persons who advise on agricultural pesticide applications.

Date of Government Version: 08/31/2020	Source: Department of Pesticide Regulation
Date Data Arrived at EDR: 08/31/2020	Telephone: 916-445-4038
Date Made Active in Reports: 11/20/2020	Last EDR Contact: 12/01/2020
Number of Days to Update: 81	Next Scheduled EDR Contact: 03/15/2021
	Data Release Frequency: Quarterly

PROC: Certified Processors Database

A listing of certified processors.

Date of Government Version: 09/08/2020	Source: Department of Conservation
Date Data Arrived at EDR: 09/08/2020	Telephone: 916-323-3836
Date Made Active in Reports: 12/01/2020	Last EDR Contact: 12/08/2020
Number of Days to Update: 84	Next Scheduled EDR Contact: 03/22/2021
	Data Release Frequency: Quarterly

NOTIFY 65: Proposition 65 Records

Listings of all Proposition 65 incidents reported to counties by the State Water Resources Control Board and the Regional Water Quality Control Board. This database is no longer updated by the reporting agency.

Date of Government Version: 12/07/2020	Source: State Water Resources Control Board
Date Data Arrived at EDR: 12/09/2020	Telephone: 916-445-3846
Date Made Active in Reports: 12/10/2020	Last EDR Contact: 12/07/2020
Number of Days to Update: 1	Next Scheduled EDR Contact: 03/29/2021
	Data Release Frequency: No Update Planned

UIC: UIC Listing

A listing of wells identified as underground injection wells, in the California Oil and Gas Wells database.

Date of Government Version: 09/08/2020	Source: Department of Conservation
Date Data Arrived at EDR: 09/08/2020	Telephone: 916-445-2408
Date Made Active in Reports: 12/01/2020	Last EDR Contact: 12/08/2020
Number of Days to Update: 84	Next Scheduled EDR Contact: 03/22/2021
	Data Release Frequency: Varies

GOVERNMENT RECORDS SEARCHED / DATA CURRENCY TRACKING

UIC GEO: Underground Injection Control Sites (GEOTRACKER)

Underground control injection sites

Date of Government Version: 09/08/2020
Date Data Arrived at EDR: 09/08/2020
Date Made Active in Reports: 11/30/2020
Number of Days to Update: 83

Source: State Water Resource Control Board
Telephone: 866-480-1028
Last EDR Contact: 12/04/2020
Next Scheduled EDR Contact: 03/22/2021
Data Release Frequency: Varies

WASTEWATER PITS: Oil Wastewater Pits Listing

Water officials discovered that oil producers have been dumping chemical-laden wastewater into hundreds of unlined pits that are operating without proper permits. Inspections completed by the Central Valley Regional Water Quality Control Board revealed the existence of previously unidentified waste sites. The water boards review found that more than one-third of the region's active disposal pits are operating without permission.

Date of Government Version: 11/19/2019
Date Data Arrived at EDR: 01/07/2020
Date Made Active in Reports: 03/09/2020
Number of Days to Update: 62

Source: RWQCB, Central Valley Region
Telephone: 559-445-5577
Last EDR Contact: 01/08/2021
Next Scheduled EDR Contact: 04/19/2021
Data Release Frequency: Varies

WDS: Waste Discharge System

Sites which have been issued waste discharge requirements.

Date of Government Version: 06/19/2007
Date Data Arrived at EDR: 06/20/2007
Date Made Active in Reports: 06/29/2007
Number of Days to Update: 9

Source: State Water Resources Control Board
Telephone: 916-341-5227
Last EDR Contact: 11/13/2020
Next Scheduled EDR Contact: 03/01/2021
Data Release Frequency: No Update Planned

WIP: Well Investigation Program Case List

Well Investigation Program case in the San Gabriel and San Fernando Valley area.

Date of Government Version: 07/03/2009
Date Data Arrived at EDR: 07/21/2009
Date Made Active in Reports: 08/03/2009
Number of Days to Update: 13

Source: Los Angeles Water Quality Control Board
Telephone: 213-576-6726
Last EDR Contact: 12/15/2020
Next Scheduled EDR Contact: 04/05/2021
Data Release Frequency: No Update Planned

MILITARY PRIV SITES: Military Privatized Sites (GEOTRACKER)

Military privatized sites

Date of Government Version: 09/08/2020
Date Data Arrived at EDR: 09/08/2020
Date Made Active in Reports: 11/30/2020
Number of Days to Update: 83

Source: State Water Resources Control Board
Telephone: 866-480-1028
Last EDR Contact: 12/04/2020
Next Scheduled EDR Contact: 03/22/2021
Data Release Frequency: Varies

PROJECT: Project Sites (GEOTRACKER)

Projects sites

Date of Government Version: 09/08/2020
Date Data Arrived at EDR: 09/08/2020
Date Made Active in Reports: 11/30/2020
Number of Days to Update: 83

Source: State Water Resources Control Board
Telephone: 866-480-1028
Last EDR Contact: 12/04/2020
Next Scheduled EDR Contact: 03/22/2021
Data Release Frequency: Varies

WDR: Waste Discharge Requirements Listing

In general, the Waste Discharge Requirements (WDRs) Program (sometimes also referred to as the "Non Chapter 15 (Non 15) Program") regulates point discharges that are exempt pursuant to Subsection 20090 of Title 27 and not subject to the Federal Water Pollution Control Act. Exemptions from Title 27 may be granted for nine categories of discharges (e.g., sewage, wastewater, etc.) that meet, and continue to meet, the preconditions listed for each specific exemption. The scope of the WDRs Program also includes the discharge of wastes classified as inert, pursuant to section 20230 of Title 27.

GOVERNMENT RECORDS SEARCHED / DATA CURRENCY TRACKING

Date of Government Version: 09/08/2020
Date Data Arrived at EDR: 09/08/2020
Date Made Active in Reports: 12/01/2020
Number of Days to Update: 84

Source: State Water Resources Control Board
Telephone: 916-341-5810
Last EDR Contact: 12/08/2020
Next Scheduled EDR Contact: 03/22/2021
Data Release Frequency: Quarterly

CIWQS: California Integrated Water Quality System

The California Integrated Water Quality System (CIWQS) is a computer system used by the State and Regional Water Quality Control Boards to track information about places of environmental interest, manage permits and other orders, track inspections, and manage violations and enforcement activities.

Date of Government Version: 08/31/2020
Date Data Arrived at EDR: 08/31/2020
Date Made Active in Reports: 11/20/2020
Number of Days to Update: 81

Source: State Water Resources Control Board
Telephone: 866-794-4977
Last EDR Contact: 12/01/2020
Next Scheduled EDR Contact: 03/01/2021
Data Release Frequency: Varies

CERS: CalEPA Regulated Site Portal Data

The CalEPA Regulated Site Portal database combines data about environmentally regulated sites and facilities in California into a single database. It combines data from a variety of state and federal databases, and provides an overview of regulated activities across the spectrum of environmental programs for any given location in California. These activities include hazardous materials and waste, state and federal cleanups, impacted ground and surface waters, and toxic materials

Date of Government Version: 10/19/2020
Date Data Arrived at EDR: 10/19/2020
Date Made Active in Reports: 01/07/2021
Number of Days to Update: 80

Source: California Environmental Protection Agency
Telephone: 916-323-2514
Last EDR Contact: 01/20/2021
Next Scheduled EDR Contact: 05/03/2021
Data Release Frequency: Varies

NON-CASE INFO: Non-Case Information Sites (GEOTRACKER)

Non-Case Information sites

Date of Government Version: 09/08/2020
Date Data Arrived at EDR: 09/08/2020
Date Made Active in Reports: 11/30/2020
Number of Days to Update: 83

Source: State Water Resources Control Board
Telephone: 866-480-1028
Last EDR Contact: 12/04/2020
Next Scheduled EDR Contact: 03/22/2021
Data Release Frequency: Varies

OTHER OIL GAS: Other Oil & Gas Projects Sites (GEOTRACKER)

Other Oil & Gas Projects sites

Date of Government Version: 09/08/2020
Date Data Arrived at EDR: 09/08/2020
Date Made Active in Reports: 11/30/2020
Number of Days to Update: 83

Source: State Water Resources Control Board
Telephone: 866-480-1028
Last EDR Contact: 12/04/2020
Next Scheduled EDR Contact: 03/22/2021
Data Release Frequency: Varies

PROD WATER PONDS: Produced Water Ponds Sites (GEOTRACKER)

Produced water ponds sites

Date of Government Version: 09/08/2020
Date Data Arrived at EDR: 09/08/2020
Date Made Active in Reports: 11/30/2020
Number of Days to Update: 83

Source: State Water Resources Control Board
Telephone: 866-480-1028
Last EDR Contact: 12/04/2020
Next Scheduled EDR Contact: 03/22/2021
Data Release Frequency: Varies

SAMPLING POINT: Sampling Point ? Public Sites (GEOTRACKER)

Sampling point - public sites

GOVERNMENT RECORDS SEARCHED / DATA CURRENCY TRACKING

Date of Government Version: 09/08/2020
Date Data Arrived at EDR: 09/08/2020
Date Made Active in Reports: 11/30/2020
Number of Days to Update: 83

Source: State Water Resources Control Board
Telephone: 866-480-1028
Last EDR Contact: 12/04/2020
Next Scheduled EDR Contact: 03/22/2021
Data Release Frequency: Varies

WELL STIM PROJ: Well Stimulation Project (GEOTRACKER)

Includes areas of groundwater monitoring plans, a depiction of the monitoring network, and the facilities, boundaries, and subsurface characteristics of the oilfield and the features (oil and gas wells, produced water ponds, UIC wells, water supply wells, etc?) being monitored

Date of Government Version: 09/08/2020
Date Data Arrived at EDR: 09/08/2020
Date Made Active in Reports: 11/30/2020
Number of Days to Update: 83

Source: State Water Resources Control Board
Telephone: 866-480-1028
Last EDR Contact: 12/04/2020
Next Scheduled EDR Contact: 03/22/2021
Data Release Frequency: Varies

PCS: Permit Compliance System

PCS is a computerized management information system that contains data on National Pollutant Discharge Elimination System (NPDES) permit holding facilities. PCS tracks the permit, compliance, and enforcement status of NPDES facilities.

Date of Government Version: 07/14/2011
Date Data Arrived at EDR: 08/05/2011
Date Made Active in Reports: 09/29/2011
Number of Days to Update: 55

Source: EPA, Office of Water
Telephone: 202-564-2496
Last EDR Contact: 01/04/2021
Next Scheduled EDR Contact: 04/19/2021
Data Release Frequency: Semi-Annually

PCS ENF: Enforcement data

No description is available for this data

Date of Government Version: 12/31/2014
Date Data Arrived at EDR: 02/05/2015
Date Made Active in Reports: 03/06/2015
Number of Days to Update: 29

Source: EPA
Telephone: 202-564-2497
Last EDR Contact: 12/30/2020
Next Scheduled EDR Contact: 04/19/2021
Data Release Frequency: Varies

HWTS: Hazardous Waste Tracking System

DTSC maintains the Hazardous Waste Tracking System that stores ID number information since the early 1980s and manifest data since 1993. The system collects both manifest copies from the generator and destination facility.

Date of Government Version: 10/13/2020
Date Data Arrived at EDR: 10/14/2020
Date Made Active in Reports: 11/03/2020
Number of Days to Update: 20

Source: Department of Toxic Substances Control
Telephone: 916-324-2444
Last EDR Contact: 01/19/2021
Next Scheduled EDR Contact: 04/19/2021
Data Release Frequency: Varies

MINES MRDS: Mineral Resources Data System

Mineral Resources Data System

Date of Government Version: 04/06/2018
Date Data Arrived at EDR: 10/21/2019
Date Made Active in Reports: 10/24/2019
Number of Days to Update: 3

Source: USGS
Telephone: 703-648-6533
Last EDR Contact: 11/25/2020
Next Scheduled EDR Contact: 03/08/2021
Data Release Frequency: Varies

PCS INACTIVE: Listing of Inactive PCS Permits

An inactive permit is a facility that has shut down or is no longer discharging.

GOVERNMENT RECORDS SEARCHED / DATA CURRENCY TRACKING

Date of Government Version: 11/05/2014
Date Data Arrived at EDR: 01/06/2015
Date Made Active in Reports: 05/06/2015
Number of Days to Update: 120

Source: EPA
Telephone: 202-564-2496
Last EDR Contact: 01/04/2021
Next Scheduled EDR Contact: 04/19/2021
Data Release Frequency: Semi-Annually

EDR HIGH RISK HISTORICAL RECORDS

EDR Exclusive Records

EDR MGP: EDR Proprietary Manufactured Gas Plants

The EDR Proprietary Manufactured Gas Plant Database includes records of coal gas plants (manufactured gas plants) compiled by EDR's researchers. Manufactured gas sites were used in the United States from the 1800's to 1950's to produce a gas that could be distributed and used as fuel. These plants used whale oil, rosin, coal, or a mixture of coal, oil, and water that also produced a significant amount of waste. Many of the byproducts of the gas production, such as coal tar (oily waste containing volatile and non-volatile chemicals), sludges, oils and other compounds are potentially hazardous to human health and the environment. The byproduct from this process was frequently disposed of directly at the plant site and can remain or spread slowly, serving as a continuous source of soil and groundwater contamination.

Date of Government Version: N/A
Date Data Arrived at EDR: N/A
Date Made Active in Reports: N/A
Number of Days to Update: N/A

Source: EDR, Inc.
Telephone: N/A
Last EDR Contact: N/A
Next Scheduled EDR Contact: N/A
Data Release Frequency: No Update Planned

EDR Hist Auto: EDR Exclusive Historical Auto Stations

EDR has searched selected national collections of business directories and has collected listings of potential gas station/filling station/service station sites that were available to EDR researchers. EDR's review was limited to those categories of sources that might, in EDR's opinion, include gas station/filling station/service station establishments. The categories reviewed included, but were not limited to gas, gas station, gasoline station, filling station, auto, automobile repair, auto service station, service station, etc. This database falls within a category of information EDR classifies as "High Risk Historical Records", or HRHR. EDR's HRHR effort presents unique and sometimes proprietary data about past sites and operations that typically create environmental concerns, but may not show up in current government records searches.

Date of Government Version: N/A
Date Data Arrived at EDR: N/A
Date Made Active in Reports: N/A
Number of Days to Update: N/A

Source: EDR, Inc.
Telephone: N/A
Last EDR Contact: N/A
Next Scheduled EDR Contact: N/A
Data Release Frequency: Varies

EDR Hist Cleaner: EDR Exclusive Historical Cleaners

EDR has searched selected national collections of business directories and has collected listings of potential dry cleaner sites that were available to EDR researchers. EDR's review was limited to those categories of sources that might, in EDR's opinion, include dry cleaning establishments. The categories reviewed included, but were not limited to dry cleaners, cleaners, laundry, laundromat, cleaning/laundry, wash & dry etc. This database falls within a category of information EDR classifies as "High Risk Historical Records", or HRHR. EDR's HRHR effort presents unique and sometimes proprietary data about past sites and operations that typically create environmental concerns, but may not show up in current government records searches.

Date of Government Version: N/A
Date Data Arrived at EDR: N/A
Date Made Active in Reports: N/A
Number of Days to Update: N/A

Source: EDR, Inc.
Telephone: N/A
Last EDR Contact: N/A
Next Scheduled EDR Contact: N/A
Data Release Frequency: Varies

EDR RECOVERED GOVERNMENT ARCHIVES

Exclusive Recovered Govt. Archives

GOVERNMENT RECORDS SEARCHED / DATA CURRENCY TRACKING

RGA LF: Recovered Government Archive Solid Waste Facilities List

The EDR Recovered Government Archive Landfill database provides a list of landfills derived from historical databases and includes many records that no longer appear in current government lists. Compiled from Records formerly available from the Department of Resources Recycling and Recovery in California.

Date of Government Version: N/A	Source: Department of Resources Recycling and Recovery
Date Data Arrived at EDR: 07/01/2013	Telephone: N/A
Date Made Active in Reports: 01/13/2014	Last EDR Contact: 06/01/2012
Number of Days to Update: 196	Next Scheduled EDR Contact: N/A
	Data Release Frequency: Varies

RGA LUST: Recovered Government Archive Leaking Underground Storage Tank

The EDR Recovered Government Archive Leaking Underground Storage Tank database provides a list of LUST incidents derived from historical databases and includes many records that no longer appear in current government lists. Compiled from Records formerly available from the State Water Resources Control Board in California.

Date of Government Version: N/A	Source: State Water Resources Control Board
Date Data Arrived at EDR: 07/01/2013	Telephone: N/A
Date Made Active in Reports: 12/30/2013	Last EDR Contact: 06/01/2012
Number of Days to Update: 182	Next Scheduled EDR Contact: N/A
	Data Release Frequency: Varies

COUNTY RECORDS

ALAMEDA COUNTY:

CS ALAMEDA: Contaminated Sites

A listing of contaminated sites overseen by the Toxic Release Program (oil and groundwater contamination from chemical releases and spills) and the Leaking Underground Storage Tank Program (soil and ground water contamination from leaking petroleum USTs).

Date of Government Version: 01/09/2019	Source: Alameda County Environmental Health Services
Date Data Arrived at EDR: 01/11/2019	Telephone: 510-567-6700
Date Made Active in Reports: 03/05/2019	Last EDR Contact: 01/04/2021
Number of Days to Update: 53	Next Scheduled EDR Contact: 04/19/2021
	Data Release Frequency: Semi-Annually

UST ALAMEDA: Underground Tanks

Underground storage tank sites located in Alameda county.

Date of Government Version: 10/01/2020	Source: Alameda County Environmental Health Services
Date Data Arrived at EDR: 10/06/2020	Telephone: 510-567-6700
Date Made Active in Reports: 12/23/2020	Last EDR Contact: 01/04/2021
Number of Days to Update: 78	Next Scheduled EDR Contact: 04/19/2021
	Data Release Frequency: Semi-Annually

AMADOR COUNTY:

CUPA AMADOR: CUPA Facility List

Cupa Facility List

Date of Government Version: 10/19/2020	Source: Amador County Environmental Health
Date Data Arrived at EDR: 10/22/2020	Telephone: 209-223-6439
Date Made Active in Reports: 01/12/2021	Last EDR Contact: 10/19/2020
Number of Days to Update: 82	Next Scheduled EDR Contact: 02/15/2021
	Data Release Frequency: Varies

BUTTE COUNTY:

GOVERNMENT RECORDS SEARCHED / DATA CURRENCY TRACKING

CUPA BUTTE: CUPA Facility Listing
Cupa facility list.

Date of Government Version: 04/21/2017
Date Data Arrived at EDR: 04/25/2017
Date Made Active in Reports: 08/09/2017
Number of Days to Update: 106

Source: Public Health Department
Telephone: 530-538-7149
Last EDR Contact: 12/30/2020
Next Scheduled EDR Contact: 04/19/2021
Data Release Frequency: No Update Planned

CALVERAS COUNTY:

CUPA CALVERAS: CUPA Facility Listing
Cupa Facility Listing

Date of Government Version: 12/15/2020
Date Data Arrived at EDR: 12/16/2020
Date Made Active in Reports: 12/24/2020
Number of Days to Update: 8

Source: Calveras County Environmental Health
Telephone: 209-754-6399
Last EDR Contact: 12/15/2020
Next Scheduled EDR Contact: 04/05/2021
Data Release Frequency: Quarterly

COLUSA COUNTY:

CUPA COLUSA: CUPA Facility List
Cupa facility list.

Date of Government Version: 04/06/2020
Date Data Arrived at EDR: 04/23/2020
Date Made Active in Reports: 07/10/2020
Number of Days to Update: 78

Source: Health & Human Services
Telephone: 530-458-0396
Last EDR Contact: 10/28/2020
Next Scheduled EDR Contact: 02/15/2021
Data Release Frequency: Semi-Annually

CONTRA COSTA COUNTY:

SL CONTRA COSTA: Site List

List includes sites from the underground tank, hazardous waste generator and business plan/2185 programs.

Date of Government Version: 10/19/2020
Date Data Arrived at EDR: 10/22/2020
Date Made Active in Reports: 01/13/2021
Number of Days to Update: 83

Source: Contra Costa Health Services Department
Telephone: 925-646-2286
Last EDR Contact: 01/25/2021
Next Scheduled EDR Contact: 05/10/2021
Data Release Frequency: Semi-Annually

DEL NORTE COUNTY:

CUPA DEL NORTE: CUPA Facility List
Cupa Facility list

Date of Government Version: 06/08/2020
Date Data Arrived at EDR: 08/13/2020
Date Made Active in Reports: 10/22/2020
Number of Days to Update: 70

Source: Del Norte County Environmental Health Division
Telephone: 707-465-0426
Last EDR Contact: 01/25/2021
Next Scheduled EDR Contact: 05/10/2021
Data Release Frequency: Varies

EL DORADO COUNTY:

GOVERNMENT RECORDS SEARCHED / DATA CURRENCY TRACKING

CUPA EL DORADO: CUPA Facility List CUPA facility list.

Date of Government Version: 10/22/2020
Date Data Arrived at EDR: 11/03/2020
Date Made Active in Reports: 01/20/2021
Number of Days to Update: 78

Source: El Dorado County Environmental Management Department
Telephone: 530-621-6623
Last EDR Contact: 01/25/2021
Next Scheduled EDR Contact: 05/10/2021
Data Release Frequency: Varies

FRESNO COUNTY:

CUPA FRESNO: CUPA Resources List

Certified Unified Program Agency. CUPA's are responsible for implementing a unified hazardous materials and hazardous waste management regulatory program. The agency provides oversight of businesses that deal with hazardous materials, operate underground storage tanks or aboveground storage tanks.

Date of Government Version: 10/02/2020
Date Data Arrived at EDR: 10/06/2020
Date Made Active in Reports: 12/22/2020
Number of Days to Update: 77

Source: Dept. of Community Health
Telephone: 559-445-3271
Last EDR Contact: 01/15/2021
Next Scheduled EDR Contact: 04/12/2021
Data Release Frequency: Semi-Annually

GLENN COUNTY:

CUPA GLENN: CUPA Facility List Cupa facility list

Date of Government Version: 01/22/2018
Date Data Arrived at EDR: 01/24/2018
Date Made Active in Reports: 03/14/2018
Number of Days to Update: 49

Source: Glenn County Air Pollution Control District
Telephone: 830-934-6500
Last EDR Contact: 01/19/2021
Next Scheduled EDR Contact: 05/03/2021
Data Release Frequency: No Update Planned

HUMBOLDT COUNTY:

CUPA HUMBOLDT: CUPA Facility List CUPA facility list.

Date of Government Version: 08/13/2020
Date Data Arrived at EDR: 08/17/2020
Date Made Active in Reports: 11/05/2020
Number of Days to Update: 80

Source: Humboldt County Environmental Health
Telephone: N/A
Last EDR Contact: 11/11/2020
Next Scheduled EDR Contact: 03/01/2021
Data Release Frequency: Semi-Annually

IMPERIAL COUNTY:

CUPA IMPERIAL: CUPA Facility List Cupa facility list.

Date of Government Version: 10/14/2020
Date Data Arrived at EDR: 10/15/2020
Date Made Active in Reports: 01/05/2021
Number of Days to Update: 82

Source: San Diego Border Field Office
Telephone: 760-339-2777
Last EDR Contact: 01/19/2021
Next Scheduled EDR Contact: 05/03/2021
Data Release Frequency: Varies

INYO COUNTY:

GOVERNMENT RECORDS SEARCHED / DATA CURRENCY TRACKING

CUPA INYO: CUPA Facility List Cupa facility list.

Date of Government Version: 04/02/2018
Date Data Arrived at EDR: 04/03/2018
Date Made Active in Reports: 06/14/2018
Number of Days to Update: 72

Source: Inyo County Environmental Health Services
Telephone: 760-878-0238
Last EDR Contact: 11/11/2020
Next Scheduled EDR Contact: 03/01/2021
Data Release Frequency: Varies

KERN COUNTY:

CUPA KERN: CUPA Facility List

A listing of sites included in the Kern County Hazardous Material Business Plan.

Date of Government Version: 10/29/2020
Date Data Arrived at EDR: 10/30/2020
Date Made Active in Reports: 01/15/2021
Number of Days to Update: 77

Source: Kern County Public Health
Telephone: 661-321-3000
Last EDR Contact: 01/15/2021
Next Scheduled EDR Contact: 02/15/2021
Data Release Frequency: Varies

UST KERN: Underground Storage Tank Sites & Tank Listing Kern County Sites and Tanks Listing.

Date of Government Version: 07/28/2020
Date Data Arrived at EDR: 07/30/2020
Date Made Active in Reports: 10/14/2020
Number of Days to Update: 76

Source: Kern County Environment Health Services Department
Telephone: 661-862-8700
Last EDR Contact: 01/19/2021
Next Scheduled EDR Contact: 02/15/2021
Data Release Frequency: Quarterly

KINGS COUNTY:

CUPA KINGS: CUPA Facility List

A listing of sites included in the county's Certified Unified Program Agency database. California's Secretary for Environmental Protection established the unified hazardous materials and hazardous waste regulatory program as required by chapter 6.11 of the California Health and Safety Code. The Unified Program consolidates the administration, permits, inspections, and enforcement activities.

Date of Government Version: 05/11/2020
Date Data Arrived at EDR: 05/12/2020
Date Made Active in Reports: 07/27/2020
Number of Days to Update: 76

Source: Kings County Department of Public Health
Telephone: 559-584-1411
Last EDR Contact: 01/25/2021
Next Scheduled EDR Contact: 03/01/2021
Data Release Frequency: Varies

LAKE COUNTY:

CUPA LAKE: CUPA Facility List Cupa facility list

Date of Government Version: 08/13/2020
Date Data Arrived at EDR: 08/13/2020
Date Made Active in Reports: 10/23/2020
Number of Days to Update: 71

Source: Lake County Environmental Health
Telephone: 707-263-1164
Last EDR Contact: 01/11/2021
Next Scheduled EDR Contact: 04/26/2021
Data Release Frequency: Varies

LASSEN COUNTY:

GOVERNMENT RECORDS SEARCHED / DATA CURRENCY TRACKING

CUPA LASSEN: CUPA Facility List Cupa facility list

Date of Government Version: 07/31/2020
Date Data Arrived at EDR: 08/21/2020
Date Made Active in Reports: 11/09/2020
Number of Days to Update: 80

Source: Lassen County Environmental Health
Telephone: 530-251-8528
Last EDR Contact: 01/19/2021
Next Scheduled EDR Contact: 05/03/2021
Data Release Frequency: Varies

LOS ANGELES COUNTY:

AOCONCERN: Key Areas of Concerns in Los Angeles County

San Gabriel Valley areas where VOC contamination is at or above the MCL as designated by region 9 EPA office. Date of Government Version: 3/30/2009 Exide Site area is a cleanup plan of lead-impacted soil surrounding the former Exide Facility as designated by the DTSC. Date of Government Version: 7/17/2017

Date of Government Version: 03/30/2009
Date Data Arrived at EDR: 03/31/2009
Date Made Active in Reports: 10/23/2009
Number of Days to Update: 206

Source: N/A
Telephone: N/A
Last EDR Contact: 12/09/2020
Next Scheduled EDR Contact: 03/29/2021
Data Release Frequency: No Update Planned

HMS LOS ANGELES: HMS: Street Number List

Industrial Waste and Underground Storage Tank Sites.

Date of Government Version: 10/19/2020
Date Data Arrived at EDR: 10/20/2020
Date Made Active in Reports: 01/12/2021
Number of Days to Update: 84

Source: Department of Public Works
Telephone: 626-458-3517
Last EDR Contact: 01/04/2021
Next Scheduled EDR Contact: 04/19/2021
Data Release Frequency: Semi-Annually

LF LOS ANGELES: List of Solid Waste Facilities

Solid Waste Facilities in Los Angeles County.

Date of Government Version: 10/09/2020
Date Data Arrived at EDR: 10/09/2020
Date Made Active in Reports: 12/29/2020
Number of Days to Update: 81

Source: La County Department of Public Works
Telephone: 818-458-5185
Last EDR Contact: 01/12/2021
Next Scheduled EDR Contact: 04/26/2021
Data Release Frequency: Varies

LF LOS ANGELES CITY: City of Los Angeles Landfills

Landfills owned and maintained by the City of Los Angeles.

Date of Government Version: 12/31/2019
Date Data Arrived at EDR: 08/17/2020
Date Made Active in Reports: 11/05/2020
Number of Days to Update: 80

Source: Engineering & Construction Division
Telephone: 213-473-7869
Last EDR Contact: 01/11/2021
Next Scheduled EDR Contact: 04/26/2021
Data Release Frequency: Varies

LOS ANGELES AST: Active & Inactive AST Inventory

A listing of active & inactive above ground petroleum storage tank site locations, located in the City of Los Angeles.

Date of Government Version: 06/01/2019
Date Data Arrived at EDR: 06/25/2019
Date Made Active in Reports: 08/22/2019
Number of Days to Update: 58

Source: Los Angeles Fire Department
Telephone: 213-978-3800
Last EDR Contact: 12/18/2020
Next Scheduled EDR Contact: 04/05/2021
Data Release Frequency: Varies

GOVERNMENT RECORDS SEARCHED / DATA CURRENCY TRACKING

LOS ANGELES CO LF METHANE: Methane Producing Landfills

This data was created on April 30, 2012 to represent known disposal sites in Los Angeles County that may produce and emanate methane gas. The shapefile contains disposal sites within Los Angeles County that once accepted degradable refuse material. Information used to create this data was extracted from a landfill survey performed by County Engineers (Major Waste System Map, 1973) as well as historical records from CalRecycle, Regional Water Quality Control Board, and Los Angeles County Department of Public Health

Date of Government Version: 04/30/2012	Source: Los Angeles County Department of Public Works
Date Data Arrived at EDR: 04/17/2019	Telephone: 626-458-6973
Date Made Active in Reports: 05/29/2019	Last EDR Contact: 01/15/2021
Number of Days to Update: 42	Next Scheduled EDR Contact: 04/26/2021
	Data Release Frequency: No Update Planned

LOS ANGELES HM: Active & Inactive Hazardous Materials Inventory

A listing of active & inactive hazardous materials facility locations, located in the City of Los Angeles.

Date of Government Version: 06/01/2019	Source: Los Angeles Fire Department
Date Data Arrived at EDR: 06/25/2019	Telephone: 213-978-3800
Date Made Active in Reports: 08/22/2019	Last EDR Contact: 12/18/2020
Number of Days to Update: 58	Next Scheduled EDR Contact: 04/05/2021
	Data Release Frequency: Varies

LOS ANGELES UST: Active & Inactive UST Inventory

A listing of active & inactive underground storage tank site locations and underground storage tank historical sites, located in the City of Los Angeles.

Date of Government Version: 06/01/2019	Source: Los Angeles Fire Department
Date Data Arrived at EDR: 06/25/2019	Telephone: 213-978-3800
Date Made Active in Reports: 08/22/2019	Last EDR Contact: 12/18/2020
Number of Days to Update: 58	Next Scheduled EDR Contact: 04/05/2021
	Data Release Frequency: Varies

SITE MIT LOS ANGELES: Site Mitigation List

Industrial sites that have had some sort of spill or complaint.

Date of Government Version: 07/20/2020	Source: Community Health Services
Date Data Arrived at EDR: 10/09/2020	Telephone: 323-890-7806
Date Made Active in Reports: 12/29/2020	Last EDR Contact: 01/12/2021
Number of Days to Update: 81	Next Scheduled EDR Contact: 04/26/2021
	Data Release Frequency: Annually

UST EL SEGUNDO: City of El Segundo Underground Storage Tank

Underground storage tank sites located in El Segundo city.

Date of Government Version: 01/21/2017	Source: City of El Segundo Fire Department
Date Data Arrived at EDR: 04/19/2017	Telephone: 310-524-2236
Date Made Active in Reports: 05/10/2017	Last EDR Contact: 10/07/2020
Number of Days to Update: 21	Next Scheduled EDR Contact: 01/25/2021
	Data Release Frequency: No Update Planned

UST LONG BEACH: City of Long Beach Underground Storage Tank

Underground storage tank sites located in the city of Long Beach.

Date of Government Version: 04/22/2019	Source: City of Long Beach Fire Department
Date Data Arrived at EDR: 04/23/2019	Telephone: 562-570-2563
Date Made Active in Reports: 06/27/2019	Last EDR Contact: 01/19/2021
Number of Days to Update: 65	Next Scheduled EDR Contact: 05/03/2021
	Data Release Frequency: Varies

GOVERNMENT RECORDS SEARCHED / DATA CURRENCY TRACKING

UST TORRANCE: City of Torrance Underground Storage Tank
Underground storage tank sites located in the city of Torrance.

Date of Government Version: 09/11/2020	Source: City of Torrance Fire Department
Date Data Arrived at EDR: 10/07/2020	Telephone: 310-618-2973
Date Made Active in Reports: 12/23/2020	Last EDR Contact: 01/19/2021
Number of Days to Update: 77	Next Scheduled EDR Contact: 05/03/2021
	Data Release Frequency: Semi-Annually

MADERA COUNTY:

CUPA MADERA: CUPA Facility List

A listing of sites included in the county's Certified Unified Program Agency database. California's Secretary for Environmental Protection established the unified hazardous materials and hazardous waste regulatory program as required by chapter 6.11 of the California Health and Safety Code. The Unified Program consolidates the administration, permits, inspections, and enforcement activities.

Date of Government Version: 08/10/2020	Source: Madera County Environmental Health
Date Data Arrived at EDR: 08/12/2020	Telephone: 559-675-7823
Date Made Active in Reports: 10/23/2020	Last EDR Contact: 11/11/2020
Number of Days to Update: 72	Next Scheduled EDR Contact: 03/01/2021
	Data Release Frequency: Varies

MARIN COUNTY:

UST MARIN: Underground Storage Tank Sites
Currently permitted USTs in Marin County.

Date of Government Version: 09/26/2018	Source: Public Works Department Waste Management
Date Data Arrived at EDR: 10/04/2018	Telephone: 415-473-6647
Date Made Active in Reports: 11/02/2018	Last EDR Contact: 12/21/2020
Number of Days to Update: 29	Next Scheduled EDR Contact: 04/12/2021
	Data Release Frequency: Semi-Annually

MERCED COUNTY:

CUPA MERCED: CUPA Facility List
CUPA facility list.

Date of Government Version: 07/28/2020	Source: Merced County Environmental Health
Date Data Arrived at EDR: 07/30/2020	Telephone: 209-381-1094
Date Made Active in Reports: 07/31/2020	Last EDR Contact: 11/11/2020
Number of Days to Update: 1	Next Scheduled EDR Contact: 03/01/2021
	Data Release Frequency: Varies

MONO COUNTY:

CUPA MONO: CUPA Facility List
CUPA Facility List

Date of Government Version: 08/20/2020	Source: Mono County Health Department
Date Data Arrived at EDR: 08/24/2020	Telephone: 760-932-5580
Date Made Active in Reports: 11/09/2020	Last EDR Contact: 11/15/2020
Number of Days to Update: 77	Next Scheduled EDR Contact: 03/08/3021
	Data Release Frequency: Varies

MONTEREY COUNTY:

GOVERNMENT RECORDS SEARCHED / DATA CURRENCY TRACKING

CUPA MONTEREY: CUPA Facility Listing

CUPA Program listing from the Environmental Health Division.

Date of Government Version: 07/13/2020
Date Data Arrived at EDR: 07/15/2020
Date Made Active in Reports: 07/31/2020
Number of Days to Update: 16

Source: Monterey County Health Department
Telephone: 831-796-1297
Last EDR Contact: 12/21/2020
Next Scheduled EDR Contact: 04/12/2021
Data Release Frequency: Varies

NAPA COUNTY:

LUST NAPA: Sites With Reported Contamination

A listing of leaking underground storage tank sites located in Napa county.

Date of Government Version: 01/09/2017
Date Data Arrived at EDR: 01/11/2017
Date Made Active in Reports: 03/02/2017
Number of Days to Update: 50

Source: Napa County Department of Environmental Management
Telephone: 707-253-4269
Last EDR Contact: 11/16/2020
Next Scheduled EDR Contact: 03/08/2021
Data Release Frequency: No Update Planned

UST NAPA: Closed and Operating Underground Storage Tank Sites

Underground storage tank sites located in Napa county.

Date of Government Version: 09/05/2019
Date Data Arrived at EDR: 09/09/2019
Date Made Active in Reports: 10/31/2019
Number of Days to Update: 52

Source: Napa County Department of Environmental Management
Telephone: 707-253-4269
Last EDR Contact: 11/16/2020
Next Scheduled EDR Contact: 03/08/2021
Data Release Frequency: No Update Planned

NEVADA COUNTY:

CUPA NEVADA: CUPA Facility List

CUPA facility list.

Date of Government Version: 10/26/2020
Date Data Arrived at EDR: 10/28/2020
Date Made Active in Reports: 01/15/2021
Number of Days to Update: 79

Source: Community Development Agency
Telephone: 530-265-1467
Last EDR Contact: 01/25/2021
Next Scheduled EDR Contact: 05/10/2021
Data Release Frequency: Varies

ORANGE COUNTY:

IND_SITE ORANGE: List of Industrial Site Cleanups

Petroleum and non-petroleum spills.

Date of Government Version: 09/01/2020
Date Data Arrived at EDR: 11/05/2020
Date Made Active in Reports: 01/26/2021
Number of Days to Update: 82

Source: Health Care Agency
Telephone: 714-834-3446
Last EDR Contact: 11/02/2020
Next Scheduled EDR Contact: 02/15/2021
Data Release Frequency: Annually

LUST ORANGE: List of Underground Storage Tank Cleanups

Orange County Underground Storage Tank Cleanups (LUST).

Date of Government Version: 09/01/2020
Date Data Arrived at EDR: 11/06/2020
Date Made Active in Reports: 01/26/2021
Number of Days to Update: 81

Source: Health Care Agency
Telephone: 714-834-3446
Last EDR Contact: 11/02/2020
Next Scheduled EDR Contact: 02/15/2021
Data Release Frequency: Quarterly

GOVERNMENT RECORDS SEARCHED / DATA CURRENCY TRACKING

UST ORANGE: List of Underground Storage Tank Facilities

Orange County Underground Storage Tank Facilities (UST).

Date of Government Version: 09/01/2020
Date Data Arrived at EDR: 11/03/2020
Date Made Active in Reports: 01/21/2021
Number of Days to Update: 79

Source: Health Care Agency
Telephone: 714-834-3446
Last EDR Contact: 11/03/2020
Next Scheduled EDR Contact: 02/15/2021
Data Release Frequency: Quarterly

PLACER COUNTY:

MS PLACER: Master List of Facilities

List includes aboveground tanks, underground tanks and cleanup sites.

Date of Government Version: 11/24/2020
Date Data Arrived at EDR: 11/24/2020
Date Made Active in Reports: 11/25/2020
Number of Days to Update: 1

Source: Placer County Health and Human Services
Telephone: 530-745-2363
Last EDR Contact: 11/23/2020
Next Scheduled EDR Contact: 03/15/2021
Data Release Frequency: Semi-Annually

PLUMAS COUNTY:

CUPA PLUMAS: CUPA Facility List

Plumas County CUPA Program facilities.

Date of Government Version: 03/31/2019
Date Data Arrived at EDR: 04/23/2019
Date Made Active in Reports: 06/26/2019
Number of Days to Update: 64

Source: Plumas County Environmental Health
Telephone: 530-283-6355
Last EDR Contact: 01/19/2021
Next Scheduled EDR Contact: 05/03/2021
Data Release Frequency: Varies

RIVERSIDE COUNTY:

LUST RIVERSIDE: Listing of Underground Tank Cleanup Sites

Riverside County Underground Storage Tank Cleanup Sites (LUST).

Date of Government Version: 10/06/2020
Date Data Arrived at EDR: 10/07/2020
Date Made Active in Reports: 11/03/2020
Number of Days to Update: 27

Source: Department of Environmental Health
Telephone: 951-358-5055
Last EDR Contact: 12/09/2020
Next Scheduled EDR Contact: 03/29/2021
Data Release Frequency: Quarterly

UST RIVERSIDE: Underground Storage Tank Tank List

Underground storage tank sites located in Riverside county.

Date of Government Version: 10/06/2020
Date Data Arrived at EDR: 10/07/2020
Date Made Active in Reports: 11/03/2020
Number of Days to Update: 27

Source: Department of Environmental Health
Telephone: 951-358-5055
Last EDR Contact: 12/09/2020
Next Scheduled EDR Contact: 03/29/2021
Data Release Frequency: Quarterly

SACRAMENTO COUNTY:

CS SACRAMENTO: Toxic Site Clean-Up List

List of sites where unauthorized releases of potentially hazardous materials have occurred.

GOVERNMENT RECORDS SEARCHED / DATA CURRENCY TRACKING

Date of Government Version: 02/18/2020
Date Data Arrived at EDR: 03/31/2020
Date Made Active in Reports: 06/15/2020
Number of Days to Update: 76

Source: Sacramento County Environmental Management
Telephone: 916-875-8406
Last EDR Contact: 12/30/2020
Next Scheduled EDR Contact: 04/12/2021
Data Release Frequency: Quarterly

ML SACRAMENTO: Master Hazardous Materials Facility List

Any business that has hazardous materials on site - hazardous material storage sites, underground storage tanks, waste generators.

Date of Government Version: 02/24/2020
Date Data Arrived at EDR: 03/31/2020
Date Made Active in Reports: 06/17/2020
Number of Days to Update: 78

Source: Sacramento County Environmental Management
Telephone: 916-875-8406
Last EDR Contact: 12/30/2020
Next Scheduled EDR Contact: 04/12/2021
Data Release Frequency: Quarterly

SAN BENITO COUNTY:

CUPA SAN BENITO: CUPA Facility List

Cupa facility list

Date of Government Version: 10/28/2020
Date Data Arrived at EDR: 10/30/2020
Date Made Active in Reports: 01/15/2021
Number of Days to Update: 77

Source: San Benito County Environmental Health
Telephone: N/A
Last EDR Contact: 10/28/2020
Next Scheduled EDR Contact: 02/15/2021
Data Release Frequency: Varies

SAN BERNARDINO COUNTY:

PERMITS SAN BERNARDINO: Hazardous Material Permits

This listing includes underground storage tanks, medical waste handlers/generators, hazardous materials handlers, hazardous waste generators, and waste oil generators/handlers.

Date of Government Version: 08/04/2020
Date Data Arrived at EDR: 08/05/2020
Date Made Active in Reports: 10/26/2020
Number of Days to Update: 82

Source: San Bernardino County Fire Department Hazardous Materials Division
Telephone: 909-387-3041
Last EDR Contact: 10/28/2020
Next Scheduled EDR Contact: 02/15/2021
Data Release Frequency: Quarterly

SAN DIEGO COUNTY:

HMMD SAN DIEGO: Hazardous Materials Management Division Database

The database includes: HE58 - This report contains the business name, site address, business phone number, establishment 'H' permit number, type of permit, and the business status. HE17 - In addition to providing the same information provided in the HE58 listing, HE17 provides inspection dates, violations received by the establishment, hazardous waste generated, the quantity, method of storage, treatment/disposal of waste and the hauler, and information on underground storage tanks. Unauthorized Release List - Includes a summary of environmental contamination cases in San Diego County (underground tank cases, non-tank cases, groundwater contamination, and soil contamination are included.)

Date of Government Version: 08/31/2020
Date Data Arrived at EDR: 08/31/2020
Date Made Active in Reports: 11/23/2020
Number of Days to Update: 84

Source: Hazardous Materials Management Division
Telephone: 619-338-2268
Last EDR Contact: 12/01/2020
Next Scheduled EDR Contact: 03/15/2021
Data Release Frequency: Quarterly

GOVERNMENT RECORDS SEARCHED / DATA CURRENCY TRACKING

LF SAN DIEGO: Solid Waste Facilities

San Diego County Solid Waste Facilities.

Date of Government Version: 04/18/2018
Date Data Arrived at EDR: 04/24/2018
Date Made Active in Reports: 06/19/2018
Number of Days to Update: 56

Source: Department of Health Services
Telephone: 619-338-2209
Last EDR Contact: 01/19/2021
Next Scheduled EDR Contact: 05/03/2021
Data Release Frequency: Varies

SAN DIEGO CO LOP: Local Oversight Program Listing

A listing of all LOP release sites that are or were under the County of San Diego's jurisdiction. Included are closed or transferred cases, open cases, and cases that did not have a case type indicated. The cases without a case type are mostly complaints; however, some of them could be LOP cases.

Date of Government Version: 07/14/2020
Date Data Arrived at EDR: 07/16/2020
Date Made Active in Reports: 09/29/2020
Number of Days to Update: 75

Source: Department of Environmental Health
Telephone: 858-505-6874
Last EDR Contact: 01/19/2021
Next Scheduled EDR Contact: 05/03/2021
Data Release Frequency: Varies

SAN DIEGO CO SAM: Environmental Case Listing

The listing contains all underground tank release cases and projects pertaining to properties contaminated with hazardous substances that are actively under review by the Site Assessment and Mitigation Program.

Date of Government Version: 03/23/2010
Date Data Arrived at EDR: 06/15/2010
Date Made Active in Reports: 07/09/2010
Number of Days to Update: 24

Source: San Diego County Department of Environmental Health
Telephone: 619-338-2371
Last EDR Contact: 11/23/2020
Next Scheduled EDR Contact: 03/15/2021
Data Release Frequency: No Update Planned

SAN FRANCISCO COUNTY:

CUPA SAN FRANCISCO CO: CUPA Facility Listing

Cupa facilities

Date of Government Version: 08/03/2020
Date Data Arrived at EDR: 08/05/2020
Date Made Active in Reports: 10/22/2020
Number of Days to Update: 78

Source: San Francisco County Department of Environmental Health
Telephone: 415-252-3896
Last EDR Contact: 10/28/2020
Next Scheduled EDR Contact: 02/15/2021
Data Release Frequency: Varies

LUST SAN FRANCISCO: Local Oversight Facilities

A listing of leaking underground storage tank sites located in San Francisco county.

Date of Government Version: 09/19/2008
Date Data Arrived at EDR: 09/19/2008
Date Made Active in Reports: 09/29/2008
Number of Days to Update: 10

Source: Department Of Public Health San Francisco County
Telephone: 415-252-3920
Last EDR Contact: 10/28/2020
Next Scheduled EDR Contact: 02/15/2021
Data Release Frequency: No Update Planned

UST SAN FRANCISCO: Underground Storage Tank Information

Underground storage tank sites located in San Francisco county.

Date of Government Version: 11/05/2020
Date Data Arrived at EDR: 11/06/2020
Date Made Active in Reports: 01/26/2021
Number of Days to Update: 81

Source: Department of Public Health
Telephone: 415-252-3920
Last EDR Contact: 10/28/2020
Next Scheduled EDR Contact: 02/15/2021
Data Release Frequency: Quarterly

SAN JOAQUIN COUNTY:

GOVERNMENT RECORDS SEARCHED / DATA CURRENCY TRACKING

UST SAN JOAQUIN: San Joaquin Co. UST

A listing of underground storage tank locations in San Joaquin county.

Date of Government Version: 06/22/2018
Date Data Arrived at EDR: 06/26/2018
Date Made Active in Reports: 07/11/2018
Number of Days to Update: 15

Source: Environmental Health Department
Telephone: N/A
Last EDR Contact: 12/09/2020
Next Scheduled EDR Contact: 03/29/2021
Data Release Frequency: Semi-Annually

SAN LUIS OBISPO COUNTY:

CUPA SAN LUIS OBISPO: CUPA Facility List Cupa Facility List.

Date of Government Version: 07/27/2020
Date Data Arrived at EDR: 08/12/2020
Date Made Active in Reports: 10/26/2020
Number of Days to Update: 75

Source: San Luis Obispo County Public Health Department
Telephone: 805-781-5596
Last EDR Contact: 11/11/2020
Next Scheduled EDR Contact: 03/01/2021
Data Release Frequency: Varies

SAN MATEO COUNTY:

BI SAN MATEO: Business Inventory

List includes Hazardous Materials Business Plan, hazardous waste generators, and underground storage tanks.

Date of Government Version: 02/20/2020
Date Data Arrived at EDR: 02/20/2020
Date Made Active in Reports: 04/24/2020
Number of Days to Update: 64

Source: San Mateo County Environmental Health Services Division
Telephone: 650-363-1921
Last EDR Contact: 12/11/2020
Next Scheduled EDR Contact: 03/22/2021
Data Release Frequency: Annually

LUST SAN MATEO: Fuel Leak List

A listing of leaking underground storage tank sites located in San Mateo county.

Date of Government Version: 03/29/2019
Date Data Arrived at EDR: 03/29/2019
Date Made Active in Reports: 05/29/2019
Number of Days to Update: 61

Source: San Mateo County Environmental Health Services Division
Telephone: 650-363-1921
Last EDR Contact: 12/01/2020
Next Scheduled EDR Contact: 03/22/2021
Data Release Frequency: Semi-Annually

SANTA BARBARA COUNTY:

CUPA SANTA BARBARA: CUPA Facility Listing

CUPA Program Listing from the Environmental Health Services division.

Date of Government Version: 09/08/2011
Date Data Arrived at EDR: 09/09/2011
Date Made Active in Reports: 10/07/2011
Number of Days to Update: 28

Source: Santa Barbara County Public Health Department
Telephone: 805-686-8167
Last EDR Contact: 11/11/2020
Next Scheduled EDR Contact: 03/01/2021
Data Release Frequency: No Update Planned

SANTA CLARA COUNTY:

CUPA SANTA CLARA: Cupa Facility List Cupa facility list

GOVERNMENT RECORDS SEARCHED / DATA CURRENCY TRACKING

Date of Government Version: 08/20/2020
Date Data Arrived at EDR: 08/20/2020
Date Made Active in Reports: 11/09/2020
Number of Days to Update: 81

Source: Department of Environmental Health
Telephone: 408-918-1973
Last EDR Contact: 11/11/2020
Next Scheduled EDR Contact: 03/01/2021
Data Release Frequency: Varies

HIST LUST SANTA CLARA: HIST LUST - Fuel Leak Site Activity Report

A listing of open and closed leaking underground storage tanks. This listing is no longer updated by the county. Leaking underground storage tanks are now handled by the Department of Environmental Health.

Date of Government Version: 03/29/2005
Date Data Arrived at EDR: 03/30/2005
Date Made Active in Reports: 04/21/2005
Number of Days to Update: 22

Source: Santa Clara Valley Water District
Telephone: 408-265-2600
Last EDR Contact: 03/23/2009
Next Scheduled EDR Contact: 06/22/2009
Data Release Frequency: No Update Planned

LUST SANTA CLARA: LOP Listing

A listing of leaking underground storage tanks located in Santa Clara county.

Date of Government Version: 03/03/2014
Date Data Arrived at EDR: 03/05/2014
Date Made Active in Reports: 03/18/2014
Number of Days to Update: 13

Source: Department of Environmental Health
Telephone: 408-918-3417
Last EDR Contact: 11/16/2020
Next Scheduled EDR Contact: 03/08/2021
Data Release Frequency: No Update Planned

SAN JOSE HAZMAT: Hazardous Material Facilities

Hazardous material facilities, including underground storage tank sites.

Date of Government Version: 11/03/2020
Date Data Arrived at EDR: 11/05/2020
Date Made Active in Reports: 01/26/2021
Number of Days to Update: 82

Source: City of San Jose Fire Department
Telephone: 408-535-7694
Last EDR Contact: 10/28/2020
Next Scheduled EDR Contact: 02/15/2021
Data Release Frequency: Annually

SANTA CRUZ COUNTY:

CUPA SANTA CRUZ: CUPA Facility List CUPA facility listing.

Date of Government Version: 01/21/2017
Date Data Arrived at EDR: 02/22/2017
Date Made Active in Reports: 05/23/2017
Number of Days to Update: 90

Source: Santa Cruz County Environmental Health
Telephone: 831-464-2761
Last EDR Contact: 11/11/2020
Next Scheduled EDR Contact: 03/01/2021
Data Release Frequency: Varies

SHASTA COUNTY:

CUPA SHASTA: CUPA Facility List Cupa Facility List.

Date of Government Version: 06/15/2017
Date Data Arrived at EDR: 06/19/2017
Date Made Active in Reports: 08/09/2017
Number of Days to Update: 51

Source: Shasta County Department of Resource Management
Telephone: 530-225-5789
Last EDR Contact: 11/11/2020
Next Scheduled EDR Contact: 03/01/2021
Data Release Frequency: Varies

SOLANO COUNTY:

GOVERNMENT RECORDS SEARCHED / DATA CURRENCY TRACKING

LUST SOLANO: Leaking Underground Storage Tanks

A listing of leaking underground storage tank sites located in Solano county.

Date of Government Version: 06/04/2019
Date Data Arrived at EDR: 06/06/2019
Date Made Active in Reports: 08/13/2019
Number of Days to Update: 68

Source: Solano County Department of Environmental Management
Telephone: 707-784-6770
Last EDR Contact: 06/03/2019
Next Scheduled EDR Contact: 03/15/2021
Data Release Frequency: Quarterly

UST SOLANO: Underground Storage Tanks

Underground storage tank sites located in Solano county.

Date of Government Version: 08/25/2020
Date Data Arrived at EDR: 08/26/2020
Date Made Active in Reports: 09/16/2020
Number of Days to Update: 21

Source: Solano County Department of Environmental Management
Telephone: 707-784-6770
Last EDR Contact: 12/03/2020
Next Scheduled EDR Contact: 03/15/2021
Data Release Frequency: Quarterly

SONOMA COUNTY:

CUPA SONOMA: Cupa Facility List

Cupa Facility list

Date of Government Version: 12/15/2020
Date Data Arrived at EDR: 12/16/2020
Date Made Active in Reports: 12/23/2020
Number of Days to Update: 7

Source: County of Sonoma Fire & Emergency Services Department
Telephone: 707-565-1174
Last EDR Contact: 12/15/2020
Next Scheduled EDR Contact: 04/05/2021
Data Release Frequency: Varies

LUST SONOMA: Leaking Underground Storage Tank Sites

A listing of leaking underground storage tank sites located in Sonoma county.

Date of Government Version: 09/18/2020
Date Data Arrived at EDR: 09/22/2020
Date Made Active in Reports: 12/14/2020
Number of Days to Update: 83

Source: Department of Health Services
Telephone: 707-565-6565
Last EDR Contact: 12/15/2020
Next Scheduled EDR Contact: 04/05/2021
Data Release Frequency: Quarterly

STANISLAUS COUNTY:

CUPA STANISLAUS: CUPA Facility List

Cupa facility list

Date of Government Version: 10/01/2020
Date Data Arrived at EDR: 10/06/2020
Date Made Active in Reports: 12/22/2020
Number of Days to Update: 77

Source: Stanislaus County Department of Environmental Protection
Telephone: 209-525-6751
Last EDR Contact: 01/11/2021
Next Scheduled EDR Contact: 04/26/2021
Data Release Frequency: Varies

SUTTER COUNTY:

UST SUTTER: Underground Storage Tanks

Underground storage tank sites located in Sutter county.

Date of Government Version: 08/25/2020
Date Data Arrived at EDR: 08/26/2020
Date Made Active in Reports: 11/17/2020
Number of Days to Update: 83

Source: Sutter County Environmental Health Services
Telephone: 530-822-7500
Last EDR Contact: 11/23/2020
Next Scheduled EDR Contact: 03/15/2021
Data Release Frequency: Semi-Annually

TEHAMA COUNTY:

GOVERNMENT RECORDS SEARCHED / DATA CURRENCY TRACKING

CUPA TEHAMA: CUPA Facility List Cupa facilities

Date of Government Version: 08/11/2020
Date Data Arrived at EDR: 08/12/2020
Date Made Active in Reports: 10/26/2020
Number of Days to Update: 75

Source: Tehama County Department of Environmental Health
Telephone: 530-527-8020
Last EDR Contact: 11/11/2020
Next Scheduled EDR Contact: 02/15/2021
Data Release Frequency: Varies

TRINITY COUNTY:

CUPA TRINITY: CUPA Facility List Cupa facility list

Date of Government Version: 10/14/2020
Date Data Arrived at EDR: 10/15/2020
Date Made Active in Reports: 01/05/2021
Number of Days to Update: 82

Source: Department of Toxic Substances Control
Telephone: 760-352-0381
Last EDR Contact: 01/19/2021
Next Scheduled EDR Contact: 05/03/2021
Data Release Frequency: Varies

TULARE COUNTY:

CUPA TULARE: CUPA Facility List Cupa program facilities

Date of Government Version: 10/30/2020
Date Data Arrived at EDR: 11/03/2020
Date Made Active in Reports: 01/20/2021
Number of Days to Update: 78

Source: Tulare County Environmental Health Services Division
Telephone: 559-624-7400
Last EDR Contact: 10/28/2020
Next Scheduled EDR Contact: 02/15/2021
Data Release Frequency: Varies

TUOLUMNE COUNTY:

CUPA TUOLUMNE: CUPA Facility List Cupa facility list

Date of Government Version: 04/23/2018
Date Data Arrived at EDR: 04/25/2018
Date Made Active in Reports: 06/25/2018
Number of Days to Update: 61

Source: Divison of Environmental Health
Telephone: 209-533-5633
Last EDR Contact: 01/19/2021
Next Scheduled EDR Contact: 05/03/2021
Data Release Frequency: Varies

VENTURA COUNTY:

BWT VENTURA: Business Plan, Hazardous Waste Producers, and Operating Underground Tanks The BWT list indicates by site address whether the Environmental Health Division has Business Plan (B), Waste Producer (W), and/or Underground Tank (T) information.

Date of Government Version: 09/28/2020
Date Data Arrived at EDR: 10/22/2020
Date Made Active in Reports: 01/12/2021
Number of Days to Update: 82

Source: Ventura County Environmental Health Division
Telephone: 805-654-2813
Last EDR Contact: 01/19/2021
Next Scheduled EDR Contact: 05/02/2021
Data Release Frequency: Quarterly

LF VENTURA: Inventory of Illegal Abandoned and Inactive Sites Ventura County Inventory of Closed, Illegal Abandoned, and Inactive Sites.

GOVERNMENT RECORDS SEARCHED / DATA CURRENCY TRACKING

Date of Government Version: 12/01/2011
Date Data Arrived at EDR: 12/01/2011
Date Made Active in Reports: 01/19/2012
Number of Days to Update: 49

Source: Environmental Health Division
Telephone: 805-654-2813
Last EDR Contact: 12/21/2020
Next Scheduled EDR Contact: 04/12/2021
Data Release Frequency: No Update Planned

LUST VENTURA: Listing of Underground Tank Cleanup Sites
Ventura County Underground Storage Tank Cleanup Sites (LUST).

Date of Government Version: 05/29/2008
Date Data Arrived at EDR: 06/24/2008
Date Made Active in Reports: 07/31/2008
Number of Days to Update: 37

Source: Environmental Health Division
Telephone: 805-654-2813
Last EDR Contact: 11/05/2020
Next Scheduled EDR Contact: 02/22/2021
Data Release Frequency: No Update Planned

MED WASTE VENTURA: Medical Waste Program List

To protect public health and safety and the environment from potential exposure to disease causing agents, the Environmental Health Division Medical Waste Program regulates the generation, handling, storage, treatment and disposal of medical waste throughout the County.

Date of Government Version: 09/28/2020
Date Data Arrived at EDR: 10/22/2020
Date Made Active in Reports: 01/12/2021
Number of Days to Update: 82

Source: Ventura County Resource Management Agency
Telephone: 805-654-2813
Last EDR Contact: 01/20/2021
Next Scheduled EDR Contact: 05/03/2021
Data Release Frequency: Quarterly

UST VENTURA: Underground Tank Closed Sites List

Ventura County Operating Underground Storage Tank Sites (UST)/Underground Tank Closed Sites List.

Date of Government Version: 08/26/2020
Date Data Arrived at EDR: 09/08/2020
Date Made Active in Reports: 12/01/2020
Number of Days to Update: 84

Source: Environmental Health Division
Telephone: 805-654-2813
Last EDR Contact: 12/08/2020
Next Scheduled EDR Contact: 03/22/2021
Data Release Frequency: Quarterly

YOLO COUNTY:

UST YOLO: Underground Storage Tank Comprehensive Facility Report

Underground storage tank sites located in Yolo county.

Date of Government Version: 12/21/2020
Date Data Arrived at EDR: 12/23/2020
Date Made Active in Reports: 01/04/2021
Number of Days to Update: 32

Source: Yolo County Department of Health
Telephone: 530-666-8646
Last EDR Contact: 12/20/2020
Next Scheduled EDR Contact: 04/11/2021
Data Release Frequency: Annually

YUBA COUNTY:

CUPA YUBA: CUPA Facility List

CUPA facility listing for Yuba County.

Date of Government Version: 08/06/2020
Date Data Arrived at EDR: 08/07/2020
Date Made Active in Reports: 10/26/2020
Number of Days to Update: 80

Source: Yuba County Environmental Health Department
Telephone: 530-749-7523
Last EDR Contact: 01/25/2021
Next Scheduled EDR Contact: 05/10/2021
Data Release Frequency: Varies

GOVERNMENT RECORDS SEARCHED / DATA CURRENCY TRACKING

OTHER DATABASE(S)

Depending on the geographic area covered by this report, the data provided in these specialty databases may or may not be complete. For example, the existence of wetlands information data in a specific report does not mean that all wetlands in the area covered by the report are included. Moreover, the absence of any reported wetlands information does not necessarily mean that wetlands do not exist in the area covered by the report.

CT MANIFEST: Hazardous Waste Manifest Data

Facility and manifest data. Manifest is a document that lists and tracks hazardous waste from the generator through transporters to a tsd facility.

Date of Government Version: 08/10/2020	Source: Department of Energy & Environmental Protection
Date Data Arrived at EDR: 10/20/2020	Telephone: 860-424-3375
Date Made Active in Reports: 11/02/2020	Last EDR Contact: 11/09/2020
Number of Days to Update: 13	Next Scheduled EDR Contact: 02/22/2021
	Data Release Frequency: No Update Planned

NJ MANIFEST: Manifest Information

Hazardous waste manifest information.

Date of Government Version: 12/31/2018	Source: Department of Environmental Protection
Date Data Arrived at EDR: 04/10/2019	Telephone: N/A
Date Made Active in Reports: 05/16/2019	Last EDR Contact: 01/08/2021
Number of Days to Update: 36	Next Scheduled EDR Contact: 04/19/2021
	Data Release Frequency: Annually

NY MANIFEST: Facility and Manifest Data

Manifest is a document that lists and tracks hazardous waste from the generator through transporters to a TSD facility.

Date of Government Version: 01/01/2019	Source: Department of Environmental Conservation
Date Data Arrived at EDR: 04/29/2020	Telephone: 518-402-8651
Date Made Active in Reports: 07/10/2020	Last EDR Contact: 10/30/2020
Number of Days to Update: 72	Next Scheduled EDR Contact: 02/08/2021
	Data Release Frequency: Quarterly

PA MANIFEST: Manifest Information

Hazardous waste manifest information.

Date of Government Version: 06/30/2018	Source: Department of Environmental Protection
Date Data Arrived at EDR: 07/19/2019	Telephone: 717-783-8990
Date Made Active in Reports: 09/10/2019	Last EDR Contact: 01/11/2021
Number of Days to Update: 53	Next Scheduled EDR Contact: 04/26/2021
	Data Release Frequency: Annually

RI MANIFEST: Manifest information

Hazardous waste manifest information

Date of Government Version: 12/31/2018	Source: Department of Environmental Management
Date Data Arrived at EDR: 10/02/2019	Telephone: 401-222-2797
Date Made Active in Reports: 12/10/2019	Last EDR Contact: 11/11/2020
Number of Days to Update: 69	Next Scheduled EDR Contact: 03/01/2021
	Data Release Frequency: Annually

WI MANIFEST: Manifest Information

Hazardous waste manifest information.

Date of Government Version: 05/31/2018	Source: Department of Natural Resources
Date Data Arrived at EDR: 06/19/2019	Telephone: N/A
Date Made Active in Reports: 09/03/2019	Last EDR Contact: 12/03/2020
Number of Days to Update: 76	Next Scheduled EDR Contact: 03/22/2021
	Data Release Frequency: Annually

GOVERNMENT RECORDS SEARCHED / DATA CURRENCY TRACKING

Oil/Gas Pipelines

Source: Endeavor Business Media

Petroleum Bundle (Crude Oil, Refined Products, Petrochemicals, Gas Liquids (LPG/NGL), and Specialty Gases (Miscellaneous)) N = Natural Gas Bundle (Natural Gas, Gas Liquids (LPG/NGL), and Specialty Gases (Miscellaneous)). This map includes information copyrighted by Endeavor Business Media. This information is provided on a best effort basis and Endeavor Business Media does not guarantee its accuracy nor warrant its fitness for any particular purpose. Such information has been reprinted with the permission of Endeavor Business Media.

Electric Power Transmission Line Data

Source: Endeavor Business Media

This map includes information copyrighted by Endeavor Business Media. This information is provided on a best effort basis and Endeavor Business Media does not guarantee its accuracy nor warrant its fitness for any particular purpose. Such information has been reprinted with the permission of Endeavor Business Media.

Sensitive Receptors: There are individuals deemed sensitive receptors due to their fragile immune systems and special sensitivity to environmental discharges. These sensitive receptors typically include the elderly, the sick, and children. While the location of all sensitive receptors cannot be determined, EDR indicates those buildings and facilities - schools, daycares, hospitals, medical centers, and nursing homes - where individuals who are sensitive receptors are likely to be located.

AHA Hospitals:

Source: American Hospital Association, Inc.

Telephone: 312-280-5991

The database includes a listing of hospitals based on the American Hospital Association's annual survey of hospitals.

Medical Centers: Provider of Services Listing

Source: Centers for Medicare & Medicaid Services

Telephone: 410-786-3000

A listing of hospitals with Medicare provider number, produced by Centers of Medicare & Medicaid Services, a federal agency within the U.S. Department of Health and Human Services.

Nursing Homes

Source: National Institutes of Health

Telephone: 301-594-6248

Information on Medicare and Medicaid certified nursing homes in the United States.

Public Schools

Source: National Center for Education Statistics

Telephone: 202-502-7300

The National Center for Education Statistics' primary database on elementary and secondary public education in the United States. It is a comprehensive, annual, national statistical database of all public elementary and secondary schools and school districts, which contains data that are comparable across all states.

Private Schools

Source: National Center for Education Statistics

Telephone: 202-502-7300

The National Center for Education Statistics' primary database on private school locations in the United States.

Daycare Centers: Licensed Facilities

Source: Department of Social Services

Telephone: 916-657-4041

Flood Zone Data: This data was obtained from the Federal Emergency Management Agency (FEMA). It depicts 100-year and 500-year flood zones as defined by FEMA. It includes the National Flood Hazard Layer (NFHL) which incorporates Flood Insurance Rate Map (FIRM) data and Q3 data from FEMA in areas not covered by NFHL.

Source: FEMA

Telephone: 877-336-2627

Date of Government Version: 2003, 2015

NWI: National Wetlands Inventory. This data, available in select counties across the country, was obtained by EDR in 2002, 2005 and 2010 from the U.S. Fish and Wildlife Service.

State Wetlands Data: Wetland Inventory

Source: Department of Fish and Wildlife

Telephone: 916-445-0411

GOVERNMENT RECORDS SEARCHED / DATA CURRENCY TRACKING

Current USGS 7.5 Minute Topographic Map
Source: U.S. Geological Survey

STREET AND ADDRESS INFORMATION

© 2015 TomTom North America, Inc. All rights reserved. This material is proprietary and the subject of copyright protection and other intellectual property rights owned by or licensed to Tele Atlas North America, Inc. The use of this material is subject to the terms of a license agreement. You will be held liable for any unauthorized copying or disclosure of this material.

GEOCHECK[®] - PHYSICAL SETTING SOURCE ADDENDUM

TARGET PROPERTY ADDRESS

CITY OF ONTARIO / 316S BON VIEW, 235 S CAMPUS AVE
717 725 745 747 807 825 E STATE ST & 810 E MAIN ST
ONTARIO, CA 91761

TARGET PROPERTY COORDINATES

Latitude (North):	34.061095 - 34° 3' 39.94"
Longitude (West):	117.638854 - 117° 38' 19.87"
Universal Transverse Mercator:	Zone 11
UTM X (Meters):	441043.7
UTM Y (Meters):	3768919.5
Elevation:	982 ft. above sea level

USGS TOPOGRAPHIC MAP

Target Property Map:	5619074 ONTARIO, CA
Version Date:	2012
East Map:	5620426 GUASTI, CA
Version Date:	2012

EDR's GeoCheck Physical Setting Source Addendum is provided to assist the environmental professional in forming an opinion about the impact of potential contaminant migration.

Assessment of the impact of contaminant migration generally has two principle investigative components:

1. Groundwater flow direction, and
2. Groundwater flow velocity.

Groundwater flow direction may be impacted by surface topography, hydrology, hydrogeology, characteristics of the soil, and nearby wells. Groundwater flow velocity is generally impacted by the nature of the geologic strata.

GEOCHECK® - PHYSICAL SETTING SOURCE SUMMARY

GROUNDWATER FLOW DIRECTION INFORMATION

Groundwater flow direction for a particular site is best determined by a qualified environmental professional using site-specific well data. If such data is not reasonably ascertainable, it may be necessary to rely on other sources of information, such as surface topographic information, hydrologic information, hydrogeologic data collected on nearby properties, and regional groundwater flow information (from deep aquifers).

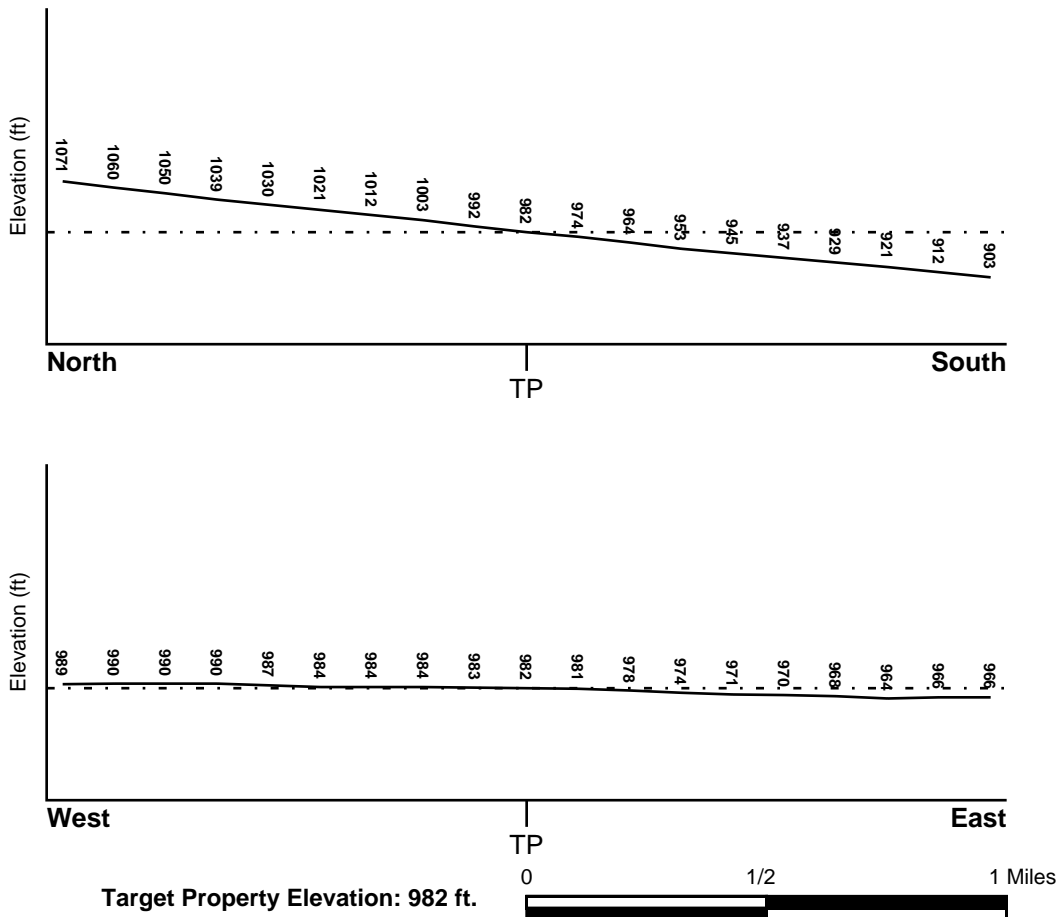
TOPOGRAPHIC INFORMATION

Surface topography may be indicative of the direction of surficial groundwater flow. This information can be used to assist the environmental professional in forming an opinion about the impact of nearby contaminated properties or, should contamination exist on the target property, what downgradient sites might be impacted.

TARGET PROPERTY TOPOGRAPHY

General Topographic Gradient: General South

SURROUNDING TOPOGRAPHY: ELEVATION PROFILES



Source: Topography has been determined from the USGS 7.5' Digital Elevation Model and should be evaluated on a relative (not an absolute) basis. Relative elevation information between sites of close proximity should be field verified.

GEOCHECK® - PHYSICAL SETTING SOURCE SUMMARY

HYDROLOGIC INFORMATION

Surface water can act as a hydrologic barrier to groundwater flow. Such hydrologic information can be used to assist the environmental professional in forming an opinion about the impact of nearby contaminated properties or, should contamination exist on the target property, what downgradient sites might be impacted.

Refer to the Physical Setting Source Map following this summary for hydrologic information (major waterways and bodies of water).

FEMA FLOOD ZONE

<u>Flood Plain Panel at Target Property</u>	<u>FEMA Source Type</u>
06037C1750F	FEMA FIRM Flood data
<u>Additional Panels in search area:</u>	<u>FEMA Source Type</u>
06071C8609J	FEMA FIRM Flood data
06071C8628J	FEMA FIRM Flood data
06071C8617J	FEMA FIRM Flood data
06071C8636J	FEMA FIRM Flood data

NATIONAL WETLAND INVENTORY

<u>NWI Quad at Target Property</u>	<u>NWI Electronic Data Coverage</u>
ONTARIO	YES - refer to the Overview Map and Detail Map

HYDROGEOLOGIC INFORMATION

Hydrogeologic information obtained by installation of wells on a specific site can often be an indicator of groundwater flow direction in the immediate area. Such hydrogeologic information can be used to assist the environmental professional in forming an opinion about the impact of nearby contaminated properties or, should contamination exist on the target property, what downgradient sites might be impacted.

Site-Specific Hydrogeological Data*:

Search Radius:	1.25 miles
Status:	Not found

AQUIFLOW®

Search Radius: 1.000 Mile.

EDR has developed the AQUIFLOW Information System to provide data on the general direction of groundwater flow at specific points. EDR has reviewed reports submitted by environmental professionals to regulatory authorities at select sites and has extracted the date of the report, groundwater flow direction as determined hydrogeologically, and the depth to water table.

<u>MAP ID</u>	<u>LOCATION FROM TP</u>	<u>GENERAL DIRECTION GROUNDWATER FLOW</u>
Not Reported		

GEOCHECK® - PHYSICAL SETTING SOURCE SUMMARY

GROUNDWATER FLOW VELOCITY INFORMATION

Groundwater flow velocity information for a particular site is best determined by a qualified environmental professional using site specific geologic and soil strata data. If such data are not reasonably ascertainable, it may be necessary to rely on other sources of information, including geologic age identification, rock stratigraphic unit and soil characteristics data collected on nearby properties and regional soil information. In general, contaminant plumes move more quickly through sandy-gravelly types of soils than silty-clayey types of soils.

GEOLOGIC INFORMATION IN GENERAL AREA OF TARGET PROPERTY

Geologic information can be used by the environmental professional in forming an opinion about the relative speed at which contaminant migration may be occurring.

ROCK STRATIGRAPHIC UNIT

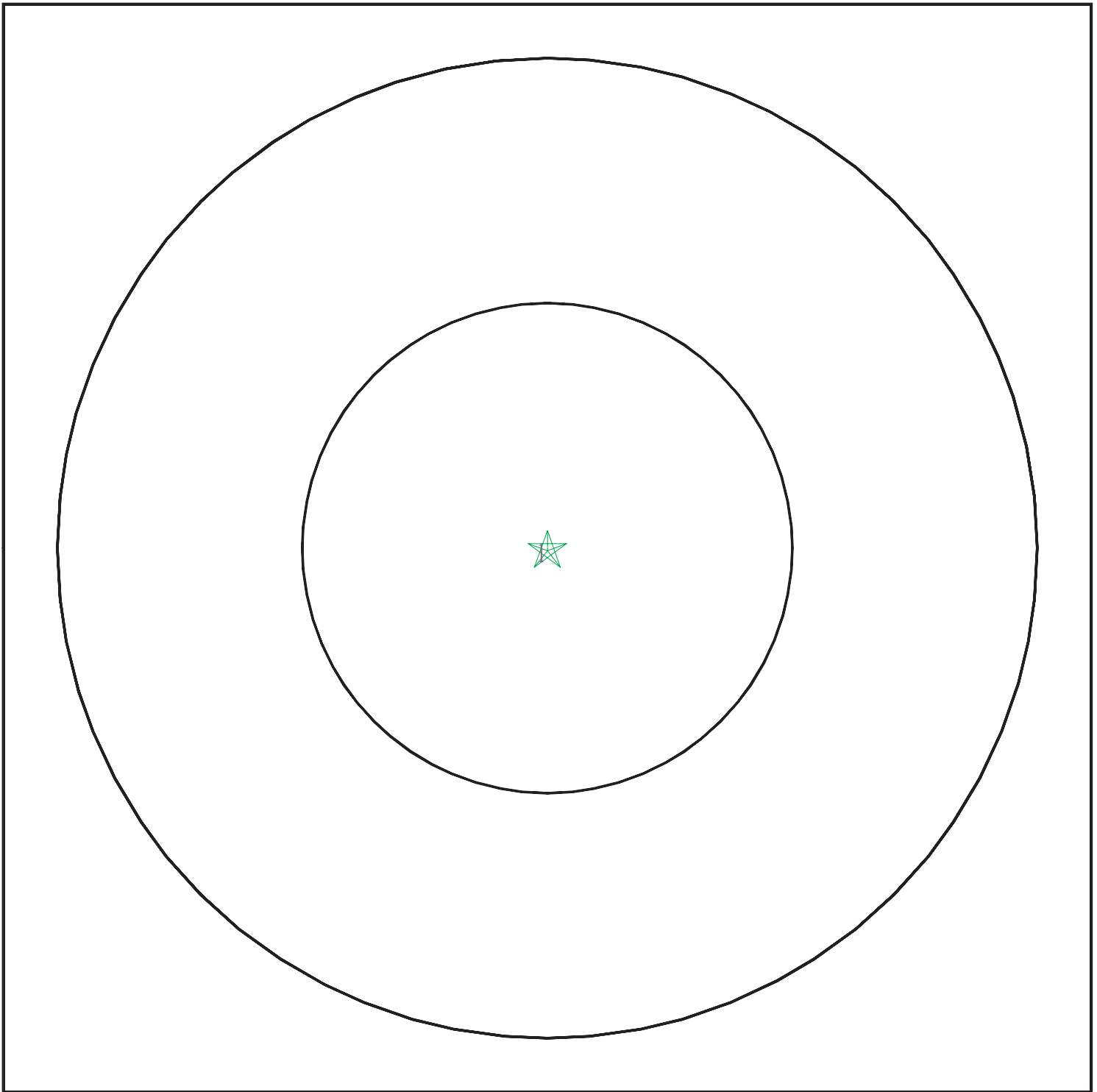
Era: Cenozoic
System: Quaternary
Series: Quaternary
Code: Q (*decoded above as Era, System & Series*)

GEOLOGIC AGE IDENTIFICATION

Category: Stratified Sequence

Geologic Age and Rock Stratigraphic Unit Source: P.G. Schruben, R.E. Arndt and W.J. Bawiec, Geology of the Conterminous U.S. at 1:2,500,000 Scale - a digital representation of the 1974 P.B. King and H.M. Beikman Map, USGS Digital Data Series DDS - 11 (1994).

SSURGO SOIL MAP - 6345376.2s



- ★ Target Property
- ∩ SSURGO Soil
- ∩ Water



SITE NAME: City of Ontario / 316S Bon View, 235 S Campus Ave
ADDRESS: 717 725 745 747 807 825 E State St & 810 E Main St
Ontario CA 91761
LAT/LONG: 34.061095 / 117.638854

CLIENT: Converse Consultants
CONTACT: Farah Selbi
INQUIRY #: 6345376.2s
DATE: January 27, 2021 6:17 pm

GEOCHECK® - PHYSICAL SETTING SOURCE SUMMARY

DOMINANT SOIL COMPOSITION IN GENERAL AREA OF TARGET PROPERTY

The U.S. Department of Agriculture's (USDA) Soil Conservation Service (SCS) leads the National Cooperative Soil Survey (NCSS) and is responsible for collecting, storing, maintaining and distributing soil survey information for privately owned lands in the United States. A soil map in a soil survey is a representation of soil patterns in a landscape. The following information is based on Soil Conservation Service SSURGO data.

Soil Map ID: 1

Soil Component Name: TUJUNGA

Soil Surface Texture: gravelly loamy sand

Hydrologic Group: Class A - High infiltration rates. Soils are deep, well drained to excessively drained sands and gravels.

Soil Drainage Class: Somewhat excessively drained

Hydric Status: Not hydric

Corrosion Potential - Uncoated Steel: Moderate

Depth to Bedrock Min: > 0 inches

Depth to Watertable Min: > 0 inches

Soil Layer Information							
Layer	Boundary		Soil Texture Class	Classification		Saturated hydraulic conductivity micro m/sec	Soil Reaction (pH)
	Upper	Lower		AASHTO Group	Unified Soil		
1	0 inches	18 inches	gravelly loamy sand	Granular materials (35 pct. or less passing No. 200), Stone Fragments, Gravel and Sand.	COARSE-GRAINED SOILS, Sands, Sands with fines, Silty Sand.	Max: 141 Min: 42	Max: 7.8 Min: 6.1
2	18 inches	59 inches	loamy sand	Granular materials (35 pct. or less passing No. 200), Stone Fragments, Gravel and Sand.	COARSE-GRAINED SOILS, Sands, Sands with fines, Silty Sand.	Max: 141 Min: 42	Max: 7.8 Min: 6.1

GEOCHECK® - PHYSICAL SETTING SOURCE SUMMARY

LOCAL / REGIONAL WATER AGENCY RECORDS

EDR Local/Regional Water Agency records provide water well information to assist the environmental professional in assessing sources that may impact ground water flow direction, and in forming an opinion about the impact of contaminant migration on nearby drinking water wells.

WELL SEARCH DISTANCE INFORMATION

<u>DATABASE</u>	<u>SEARCH DISTANCE (miles)</u>
Federal USGS	1.000
Federal FRDS PWS	Nearest PWS within 1 mile
State Database	1.000

FEDERAL USGS WELL INFORMATION

<u>MAP ID</u>	<u>WELL ID</u>	<u>LOCATION FROM TP</u>
G18	USGS40000140329	1/2 - 1 Mile ESE
35	USGS40000140146	1/2 - 1 Mile SSW
K46	USGS40000140240	1/2 - 1 Mile ESE
M52	USGS40000140147	1/2 - 1 Mile SW

FEDERAL FRDS PUBLIC WATER SUPPLY SYSTEM INFORMATION

<u>MAP ID</u>	<u>WELL ID</u>	<u>LOCATION FROM TP</u>
31	CA3601078	1/2 - 1 Mile West

Note: PWS System location is not always the same as well location.

STATE DATABASE WELL INFORMATION

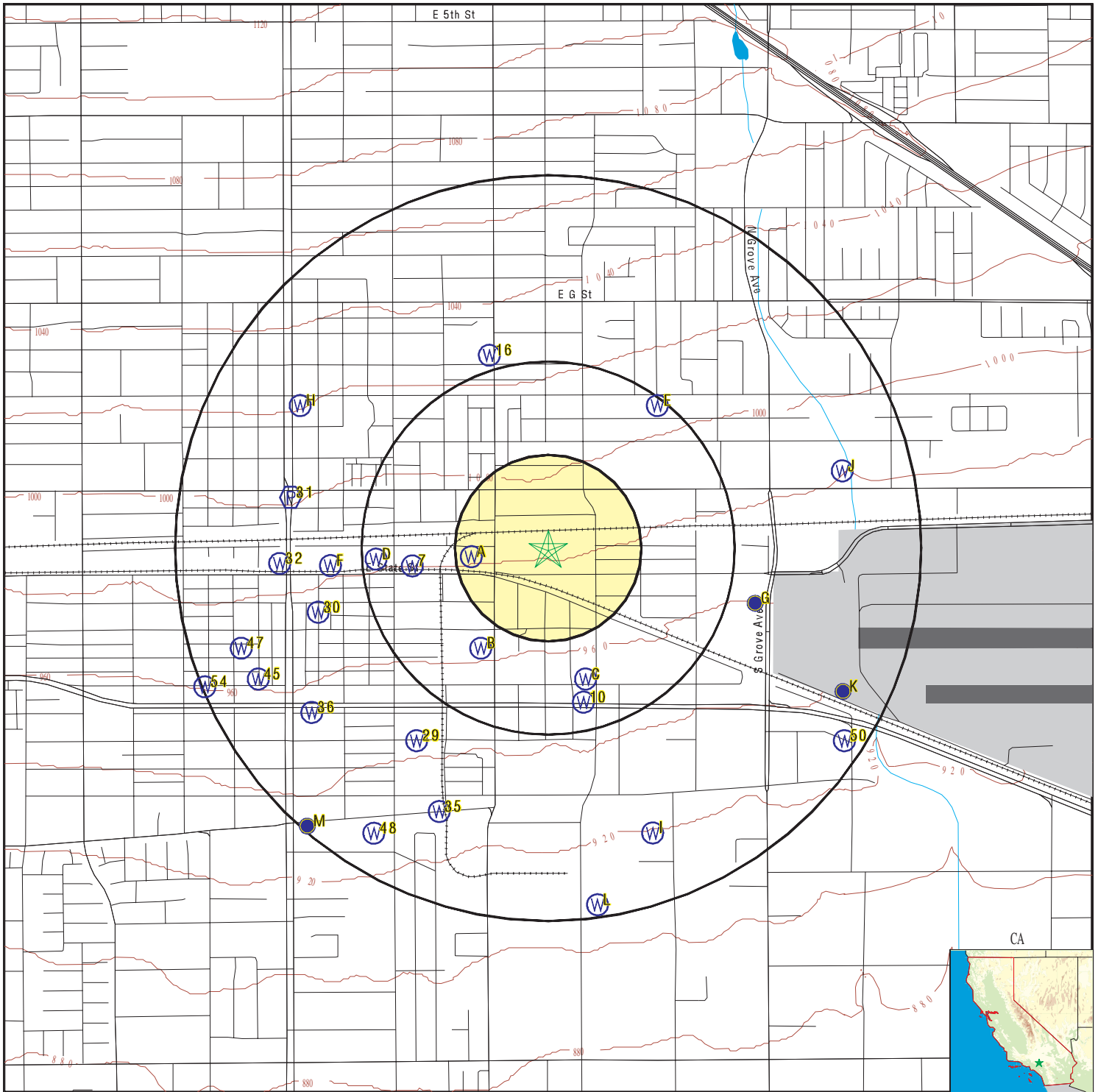
<u>MAP ID</u>	<u>WELL ID</u>	<u>LOCATION FROM TP</u>
A1	CADDW0000005253	1/8 - 1/4 Mile WSW
A2	1093	1/8 - 1/4 Mile West
B3	CADWR0000019415	1/4 - 1/2 Mile SW
B4	CADWR0000005719	1/4 - 1/2 Mile SW
C5	CAEDF0000068875	1/4 - 1/2 Mile SSE
C6	CAEDF0000013406	1/4 - 1/2 Mile SSE
7	CAEDF0000075995	1/4 - 1/2 Mile West
C8	CAEDF0000086169	1/4 - 1/2 Mile SSE
C9	CAEDF0000045752	1/4 - 1/2 Mile South
10	CAEDF0000121108	1/4 - 1/2 Mile SSE
D11	CAEDF0000048979	1/4 - 1/2 Mile West
D12	CAEDF0000102876	1/4 - 1/2 Mile West
D13	CAEDF0000070809	1/4 - 1/2 Mile West
E14	1079	1/4 - 1/2 Mile NE
E15	CADDW0000020529	1/4 - 1/2 Mile NE
16	CADDW0000001500	1/2 - 1 Mile NNW
F17	CAEDF0000073527	1/2 - 1 Mile West

GEOCHECK® - PHYSICAL SETTING SOURCE SUMMARY

STATE DATABASE WELL INFORMATION

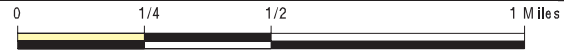
MAP ID	WELL ID	LOCATION FROM TP
G19	CADDW0000005785	1/2 - 1 Mile ESE
F20	CAEDF0000129302	1/2 - 1 Mile West
F21	CAEDF0000018582	1/2 - 1 Mile West
G22	CAUSGSN00006880	1/2 - 1 Mile ESE
G23	CAUSGS000001202	1/2 - 1 Mile ESE
G24	CADWR8000006557	1/2 - 1 Mile ESE
F25	CAEDF0000086300	1/2 - 1 Mile West
F26	CAEDF0000038388	1/2 - 1 Mile West
F27	CAEDF0000103880	1/2 - 1 Mile West
F28	CAEDF0000101783	1/2 - 1 Mile West
29	CAEDF0000052944	1/2 - 1 Mile SW
30	CAEDF0000024001	1/2 - 1 Mile WSW
32	CAEDF0000081329	1/2 - 1 Mile West
H33	CADDW0000010399	1/2 - 1 Mile WNW
H34	CADDW0000008689	1/2 - 1 Mile WNW
36	CAEDF0000038836	1/2 - 1 Mile SW
H37	1077	1/2 - 1 Mile WNW
H38	1078	1/2 - 1 Mile WNW
I39	1094	1/2 - 1 Mile SSE
I40	1098	1/2 - 1 Mile SSE
I41	1092	1/2 - 1 Mile SSE
J42	CADDW0000015713	1/2 - 1 Mile ENE
J43	CAPFAS000001567	1/2 - 1 Mile ENE
I44	CADDW0000000593	1/2 - 1 Mile SSE
45	CAEDF0000001864	1/2 - 1 Mile WSW
47	CADDW0000020526	1/2 - 1 Mile WSW
48	CADWR0000024184	1/2 - 1 Mile SSW
K49	CADDW0000005065	1/2 - 1 Mile ESE
50	CADWR0000036123	1/2 - 1 Mile ESE
L51	1099	1/2 - 1 Mile South
L53	CADDW0000013441	1/2 - 1 Mile South
54	CAEDF0000118087	1/2 - 1 Mile WSW
M55	CADDW0000005071	1/2 - 1 Mile SW
M56	CADDW0000006325	1/2 - 1 Mile SW

PHYSICAL SETTING SOURCE MAP - 6345376.2s



- County Boundary
- Major Roads
- Contour Lines
- Earthquake Fault Lines
- Airports
- Earthquake epicenter, Richter 5 or greater
- Water Wells
- Public Water Supply Wells
- Cluster of Multiple Icons

- Groundwater Flow Direction
- Indeterminate Groundwater Flow at Location
- Groundwater Flow Varies at Location
- Closest Hydrogeological Data
- Oil, gas or related wells



SITE NAME: City of Ontario / 316S Bon View, 235 S Campus Ave
 ADDRESS: 717 725 745 747 807 825 E State St & 810 E Main St
 Ontario CA 91761
 LAT/LONG: 34.061095 / 117.638854

CLIENT: Converse Consultants
 CONTACT: Farah Selbi
 INQUIRY #: 6345376.2s
 DATE: January 27, 2021 6:17 pm

GEOCHECK® - PHYSICAL SETTING SOURCE MAP FINDINGS

Map ID
Direction
Distance
Elevation

Database EDR ID Number

A1
WSW
1/8 - 1/4 Mile
Lower

CA WELLS CADDW0000005253

Well ID:	3610034-030	Well Type:	MUNICIPAL
Source:	Department of Health Services		
Other Name:	WELL 35	GAMA PFAS Testing:	Not Reported
Groundwater Quality Data:	https://gamagroundwater.waterboards.ca.gov/gama/gamamap/public/GamaDataDisplay.asp?dataset=DHS&samp_date=&global_id=&assigned_name=3610034-030&store_num=		
GeoTracker Data:	Not Reported		

A2
West
1/8 - 1/4 Mile
Higher

CA WELLS 1093

Seq:	1093	Prim sta c:	01S/07W-29D01 S
Frds no:	3610034030	County:	36
District:	13	User id:	TAN
System no:	3610034	Water type:	G
Source nam:	WELL 35	Station ty:	WELL/AMBNT
Latitude:	340340.0	Longitude:	1173830.0
Precision:	3	Status:	AR
Comment 1:	Not Reported	Comment 2:	Not Reported
Comment 3:	Not Reported	Comment 4:	Not Reported
Comment 5:	Not Reported	Comment 6:	Not Reported
Comment 7:	Not Reported		

System no:	3610034	System nam:	Ontario, City Of
Hqname:	Not Reported	Address:	303 EAST B STREET
City:	ONTARIO	State:	CA
Zip:	91764	Zip ext:	Not Reported
Pop serv:	140000	Connection:	30927
Area serve:	ONTARIO CITY		

Sample date:	11-JAN-18	Finding:	2.9
Chemical:	NITRATE (AS N)	Report units:	MG/L
Dir:	0.4		

Sample date:	04-OCT-17	Finding:	2.9
Chemical:	NITRATE (AS N)	Report units:	MG/L
Dir:	0.4		

Sample date:	12-JUL-17	Finding:	4.6
Chemical:	NITRATE (AS N)	Report units:	MG/L
Dir:	0.4		

Sample date:	02-MAY-17	Finding:	3.1
Chemical:	CHROMIUM, HEXAVALENT	Report units:	UG/L
Dir:	1.		

Sample date:	20-APR-17	Finding:	140.
Chemical:	BICARBONATE ALKALINITY	Report units:	MG/L
Dir:	0.		

Sample date:	20-APR-17	Finding:	3.5
Chemical:	NITRATE (AS N)	Report units:	MG/L

GEOCHECK® - PHYSICAL SETTING SOURCE MAP FINDINGS

Dir:	0.4		
Sample date:	20-APR-17	Finding:	140.
Chemical:	HARDNESS (TOTAL) AS CaCO ₃	Report units:	MG/L
Dir:	0.		
Sample date:	20-APR-17	Finding:	41.
Chemical:	CALCIUM	Report units:	MG/L
Dir:	0.		
Sample date:	20-APR-17	Finding:	8.9
Chemical:	MAGNESIUM	Report units:	MG/L
Dir:	0.		
Sample date:	20-APR-17	Finding:	20.
Chemical:	SODIUM	Report units:	MG/L
Dir:	0.		
Sample date:	20-APR-17	Finding:	1.5
Chemical:	POTASSIUM	Report units:	MG/L
Dir:	0.		
Sample date:	20-APR-17	Finding:	5.2
Chemical:	CHLORIDE	Report units:	MG/L
Dir:	0.		
Sample date:	20-APR-17	Finding:	20.
Chemical:	SULFATE	Report units:	MG/L
Dir:	0.5		
Sample date:	20-APR-17	Finding:	0.2
Chemical:	FLUORIDE (F) (NATURAL-SOURCE)	Report units:	MG/L
Dir:	0.1		
Sample date:	20-APR-17	Finding:	33.
Chemical:	BARIUM	Report units:	UG/L
Dir:	100.		
Sample date:	20-APR-17	Finding:	3.3
Chemical:	CHROMIUM (TOTAL)	Report units:	UG/L
Dir:	10.		
Sample date:	20-APR-17	Finding:	220.
Chemical:	TOTAL DISSOLVED SOLIDS	Report units:	MG/L
Dir:	0.		
Sample date:	20-APR-17	Finding:	140.
Chemical:	ALKALINITY (TOTAL) AS CaCO ₃	Report units:	MG/L
Dir:	0.		
Sample date:	20-APR-17	Finding:	8.1
Chemical:	PH, LABORATORY	Report units:	Not Reported
Dir:	0.		
Sample date:	20-APR-17	Finding:	360.
Chemical:	SPECIFIC CONDUCTANCE	Report units:	US
Dir:	0.		
Sample date:	20-APR-17	Finding:	3.3
Chemical:	NITRATE (AS N)	Report units:	MG/L
Dir:	0.4		

GEOCHECK® - PHYSICAL SETTING SOURCE MAP FINDINGS

Sample date:	06-FEB-17	Finding:	3.9
Chemical:	NITRATE (AS N)	Report units:	MG/L
Dir:	0.4		
Sample date:	15-DEC-16	Finding:	5.2
Chemical:	NITRATE (AS N)	Report units:	MG/L
Dir:	0.4		
Sample date:	12-MAR-15	Finding:	280.
Chemical:	TOTAL DISSOLVED SOLIDS	Report units:	MG/L
Dir:	0.		
Sample date:	07-NOV-14	Finding:	150.
Chemical:	ALKALINITY (TOTAL) AS CaCO ₃	Report units:	MG/L
Dir:	0.		
Sample date:	07-NOV-14	Finding:	18.
Chemical:	SODIUM	Report units:	MG/L
Dir:	0.		
Sample date:	07-NOV-14	Finding:	400.
Chemical:	SPECIFIC CONDUCTANCE	Report units:	US
Dir:	0.		
Sample date:	07-NOV-14	Finding:	7.8
Chemical:	PH, LABORATORY	Report units:	Not Reported
Dir:	0.		
Sample date:	07-NOV-14	Finding:	1.7
Chemical:	POTASSIUM	Report units:	MG/L
Dir:	0.		
Sample date:	07-NOV-14	Finding:	7.4
Chemical:	CHLORIDE	Report units:	MG/L
Dir:	0.		
Sample date:	07-NOV-14	Finding:	22.
Chemical:	SULFATE	Report units:	MG/L
Dir:	0.5		
Sample date:	07-NOV-14	Finding:	0.3
Chemical:	FLUORIDE (F) (NATURAL-SOURCE)	Report units:	MG/L
Dir:	0.1		
Sample date:	07-NOV-14	Finding:	2.1
Chemical:	CHROMIUM, HEXAVALENT	Report units:	UG/L
Dir:	1.		
Sample date:	07-NOV-14	Finding:	2.1
Chemical:	CHROMIUM (TOTAL)	Report units:	UG/L
Dir:	10.		
Sample date:	07-NOV-14	Finding:	180.
Chemical:	TOTAL DISSOLVED SOLIDS	Report units:	MG/L
Dir:	0.		
Sample date:	07-NOV-14	Finding:	180.
Chemical:	BICARBONATE ALKALINITY	Report units:	MG/L
Dir:	0.		
Sample date:	07-NOV-14	Finding:	4.1
Chemical:	NITRATE (AS N)	Report units:	MG/L

GEOCHECK® - PHYSICAL SETTING SOURCE MAP FINDINGS

Dir:	0.4		
Sample date:	07-NOV-14	Finding:	160.
Chemical:	HARDNESS (TOTAL) AS CaCO ₃	Report units:	MG/L
Dir:	0.		
Sample date:	07-NOV-14	Finding:	47.
Chemical:	CALCIUM	Report units:	MG/L
Dir:	0.		
Sample date:	07-NOV-14	Finding:	11.
Chemical:	MAGNESIUM	Report units:	MG/L
Dir:	0.		
Sample date:	01-OCT-14	Finding:	1.14
Chemical:	GROSS ALPHA COUNTING ERROR	Report units:	PCI/L
Dir:	0.		
Sample date:	01-OCT-14	Finding:	4.5e-002
Chemical:	RADIUM 228	Report units:	PCI/L
Dir:	1.		
Sample date:	01-OCT-14	Finding:	0.721
Chemical:	RADIUM 228 COUNTING ERROR	Report units:	PCI/L
Dir:	0.		
Sample date:	01-OCT-14	Finding:	1.25
Chemical:	GROSS ALPHA MDA95	Report units:	PCI/L
Dir:	0.		
Sample date:	01-OCT-14	Finding:	0.253
Chemical:	RADIUM 228 MDA95	Report units:	PCI/L
Dir:	0.		
Sample date:	17-APR-14	Finding:	0.2
Chemical:	RADIUM 228 MDA95	Report units:	PCI/L
Dir:	0.		
Sample date:	17-APR-14	Finding:	1.46
Chemical:	GROSS ALPHA MDA95	Report units:	PCI/L
Dir:	0.		
Sample date:	17-APR-14	Finding:	0.365
Chemical:	RADIUM 228 COUNTING ERROR	Report units:	PCI/L
Dir:	0.		
Sample date:	17-APR-14	Finding:	1.33
Chemical:	GROSS ALPHA COUNTING ERROR	Report units:	PCI/L
Dir:	0.		
Sample date:	17-APR-14	Finding:	210.
Chemical:	TOTAL DISSOLVED SOLIDS	Report units:	MG/L
Dir:	0.		
Sample date:	17-APR-14	Finding:	3.5
Chemical:	CHROMIUM, HEXAVALENT	Report units:	UG/L
Dir:	1.		
Sample date:	17-APR-14	Finding:	19.
Chemical:	SULFATE	Report units:	MG/L
Dir:	0.5		

GEOCHECK® - PHYSICAL SETTING SOURCE MAP FINDINGS

Sample date:	17-APR-14	Finding:	6.
Chemical:	CHLORIDE	Report units:	MG/L
Dir:	0.		
Sample date:	17-APR-14	Finding:	1.7
Chemical:	POTASSIUM	Report units:	MG/L
Dir:	0.		
Sample date:	17-APR-14	Finding:	21.
Chemical:	SODIUM	Report units:	MG/L
Dir:	0.		
Sample date:	17-APR-14	Finding:	7.5
Chemical:	MAGNESIUM	Report units:	MG/L
Dir:	0.		
Sample date:	17-APR-14	Finding:	38.
Chemical:	CALCIUM	Report units:	MG/L
Dir:	0.		
Sample date:	17-APR-14	Finding:	130.
Chemical:	HARDNESS (TOTAL) AS CaCO ₃	Report units:	MG/L
Dir:	0.		
Sample date:	17-APR-14	Finding:	170.
Chemical:	BICARBONATE ALKALINITY	Report units:	MG/L
Dir:	0.		
Sample date:	17-APR-14	Finding:	140.
Chemical:	ALKALINITY (TOTAL) AS CaCO ₃	Report units:	MG/L
Dir:	0.		
Sample date:	17-APR-14	Finding:	8.1
Chemical:	PH, LABORATORY	Report units:	Not Reported
Dir:	0.		
Sample date:	17-APR-14	Finding:	350.
Chemical:	SPECIFIC CONDUCTANCE	Report units:	US
Dir:	0.		
Sample date:	22-JAN-14	Finding:	2.9
Chemical:	CHROMIUM, HEXAVALENT	Report units:	UG/L
Dir:	1.		
Sample date:	22-JAN-14	Finding:	19.
Chemical:	SULFATE	Report units:	MG/L
Dir:	0.5		
Sample date:	22-JAN-14	Finding:	5.4
Chemical:	CHLORIDE	Report units:	MG/L
Dir:	0.		
Sample date:	22-JAN-14	Finding:	1.6
Chemical:	POTASSIUM	Report units:	MG/L
Dir:	0.		
Sample date:	22-JAN-14	Finding:	21.
Chemical:	SODIUM	Report units:	MG/L
Dir:	0.		
Sample date:	22-JAN-14	Finding:	8.2
Chemical:	MAGNESIUM	Report units:	MG/L

GEOCHECK® - PHYSICAL SETTING SOURCE MAP FINDINGS

Dir:	0.		
Sample date:	22-JAN-14	Finding:	39.
Chemical:	CALCIUM	Report units:	MG/L
Dir:	0.		
Sample date:	22-JAN-14	Finding:	130.
Chemical:	HARDNESS (TOTAL) AS CaCO ₃	Report units:	MG/L
Dir:	0.		
Sample date:	22-JAN-14	Finding:	160.
Chemical:	BICARBONATE ALKALINITY	Report units:	MG/L
Dir:	0.		
Sample date:	22-JAN-14	Finding:	130.
Chemical:	ALKALINITY (TOTAL) AS CaCO ₃	Report units:	MG/L
Dir:	0.		
Sample date:	22-JAN-14	Finding:	7.7
Chemical:	PH, LABORATORY	Report units:	Not Reported
Dir:	0.		
Sample date:	22-JAN-14	Finding:	350.
Chemical:	SPECIFIC CONDUCTANCE	Report units:	US
Dir:	0.		
Sample date:	22-JAN-14	Finding:	230.
Chemical:	TOTAL DISSOLVED SOLIDS	Report units:	MG/L
Dir:	0.		
Sample date:	17-DEC-13	Finding:	380.
Chemical:	SPECIFIC CONDUCTANCE	Report units:	US
Dir:	0.		
Sample date:	17-DEC-13	Finding:	7.8
Chemical:	PH, LABORATORY	Report units:	Not Reported
Dir:	0.		
Sample date:	17-DEC-13	Finding:	150.
Chemical:	ALKALINITY (TOTAL) AS CaCO ₃	Report units:	MG/L
Dir:	0.		
Sample date:	17-DEC-13	Finding:	180.
Chemical:	BICARBONATE ALKALINITY	Report units:	MG/L
Dir:	0.		
Sample date:	17-DEC-13	Finding:	160.
Chemical:	HARDNESS (TOTAL) AS CaCO ₃	Report units:	MG/L
Dir:	0.		
Sample date:	17-DEC-13	Finding:	46.
Chemical:	CALCIUM	Report units:	MG/L
Dir:	0.		
Sample date:	17-DEC-13	Finding:	11.
Chemical:	MAGNESIUM	Report units:	MG/L
Dir:	0.		
Sample date:	17-DEC-13	Finding:	18.
Chemical:	SODIUM	Report units:	MG/L
Dir:	0.		

GEOCHECK® - PHYSICAL SETTING SOURCE MAP FINDINGS

Sample date:	17-DEC-13	Finding:	1.9
Chemical:	POTASSIUM	Report units:	MG/L
Dir:	0.		
Sample date:	17-DEC-13	Finding:	6.1
Chemical:	CHLORIDE	Report units:	MG/L
Dir:	0.		
Sample date:	17-DEC-13	Finding:	18.
Chemical:	SULFATE	Report units:	MG/L
Dir:	0.5		
Sample date:	17-DEC-13	Finding:	0.3
Chemical:	FLUORIDE (F) (NATURAL-SOURCE)	Report units:	MG/L
Dir:	0.1		
Sample date:	17-DEC-13	Finding:	2.4
Chemical:	ARSENIC	Report units:	UG/L
Dir:	2.		
Sample date:	17-DEC-13	Finding:	2.2
Chemical:	CHROMIUM (TOTAL)	Report units:	UG/L
Dir:	10.		
Sample date:	17-DEC-13	Finding:	280.
Chemical:	TOTAL DISSOLVED SOLIDS	Report units:	MG/L
Dir:	0.		
Sample date:	17-DEC-13	Finding:	3.4
Chemical:	NITRATE (AS NO3)	Report units:	MG/L
Dir:	2.		
Sample date:	16-AUG-13	Finding:	370.
Chemical:	SPECIFIC CONDUCTANCE	Report units:	US
Dir:	0.		
Sample date:	16-AUG-13	Finding:	7.9
Chemical:	PH, LABORATORY	Report units:	Not Reported
Dir:	0.		
Sample date:	16-AUG-13	Finding:	140.
Chemical:	ALKALINITY (TOTAL) AS CaCO3	Report units:	MG/L
Dir:	0.		
Sample date:	16-AUG-13	Finding:	170.
Chemical:	BICARBONATE ALKALINITY	Report units:	MG/L
Dir:	0.		
Sample date:	16-AUG-13	Finding:	130.
Chemical:	HARDNESS (TOTAL) AS CaCO3	Report units:	MG/L
Dir:	0.		
Sample date:	16-AUG-13	Finding:	40.
Chemical:	CALCIUM	Report units:	MG/L
Dir:	0.		
Sample date:	16-AUG-13	Finding:	7.9
Chemical:	MAGNESIUM	Report units:	MG/L
Dir:	0.		
Sample date:	16-AUG-13	Finding:	22.
Chemical:	SODIUM	Report units:	MG/L

GEOCHECK® - PHYSICAL SETTING SOURCE MAP FINDINGS

Dir:	0.		
Sample date:	16-AUG-13	Finding:	1.7
Chemical:	POTASSIUM	Report units:	MG/L
Dir:	0.		
Sample date:	16-AUG-13	Finding:	5.2
Chemical:	CHLORIDE	Report units:	MG/L
Dir:	0.		
Sample date:	16-AUG-13	Finding:	19.
Chemical:	SULFATE	Report units:	MG/L
Dir:	0.5		
Sample date:	16-AUG-13	Finding:	210.
Chemical:	TOTAL DISSOLVED SOLIDS	Report units:	MG/L
Dir:	0.		
Sample date:	17-APR-13	Finding:	9.8
Chemical:	NITRATE (AS NO3)	Report units:	MG/L
Dir:	2.		
Sample date:	17-APR-13	Finding:	220.
Chemical:	TOTAL DISSOLVED SOLIDS	Report units:	MG/L
Dir:	0.		
Sample date:	17-APR-13	Finding:	18.
Chemical:	SULFATE	Report units:	MG/L
Dir:	0.5		
Sample date:	17-APR-13	Finding:	5.3
Chemical:	CHLORIDE	Report units:	MG/L
Dir:	0.		
Sample date:	17-APR-13	Finding:	1.6
Chemical:	POTASSIUM	Report units:	MG/L
Dir:	0.		
Sample date:	17-APR-13	Finding:	8.
Chemical:	MAGNESIUM	Report units:	MG/L
Dir:	0.		
Sample date:	17-APR-13	Finding:	38.
Chemical:	CALCIUM	Report units:	MG/L
Dir:	0.		
Sample date:	17-APR-13	Finding:	130.
Chemical:	HARDNESS (TOTAL) AS CaCO3	Report units:	MG/L
Dir:	0.		
Sample date:	17-APR-13	Finding:	170.
Chemical:	BICARBONATE ALKALINITY	Report units:	MG/L
Dir:	0.		
Sample date:	17-APR-13	Finding:	140.
Chemical:	ALKALINITY (TOTAL) AS CaCO3	Report units:	MG/L
Dir:	0.		
Sample date:	17-APR-13	Finding:	7.9
Chemical:	PH, LABORATORY	Report units:	Not Reported
Dir:	0.		

GEOCHECK® - PHYSICAL SETTING SOURCE MAP FINDINGS

Sample date:	17-APR-13	Finding:	350.
Chemical:	SPECIFIC CONDUCTANCE	Report units:	US
Dir:	0.		
Sample date:	17-APR-13	Finding:	22.
Chemical:	SODIUM	Report units:	MG/L
Dir:	0.		
Sample date:	16-JAN-13	Finding:	260.
Chemical:	TOTAL DISSOLVED SOLIDS	Report units:	MG/L
Dir:	0.		
Sample date:	16-JAN-13	Finding:	21.
Chemical:	SULFATE	Report units:	MG/L
Dir:	0.5		
Sample date:	16-JAN-13	Finding:	5.4
Chemical:	CHLORIDE	Report units:	MG/L
Dir:	0.		
Sample date:	16-JAN-13	Finding:	1.7
Chemical:	POTASSIUM	Report units:	MG/L
Dir:	0.		
Sample date:	16-JAN-13	Finding:	21.
Chemical:	SODIUM	Report units:	MG/L
Dir:	0.		
Sample date:	16-JAN-13	Finding:	9.6
Chemical:	MAGNESIUM	Report units:	MG/L
Dir:	0.		
Sample date:	16-JAN-13	Finding:	140.
Chemical:	HARDNESS (TOTAL) AS CaCO ₃	Report units:	MG/L
Dir:	0.		
Sample date:	16-JAN-13	Finding:	170.
Chemical:	BICARBONATE ALKALINITY	Report units:	MG/L
Dir:	0.		
Sample date:	16-JAN-13	Finding:	140.
Chemical:	ALKALINITY (TOTAL) AS CaCO ₃	Report units:	MG/L
Dir:	0.		
Sample date:	16-JAN-13	Finding:	7.6
Chemical:	PH, LABORATORY	Report units:	Not Reported
Dir:	0.		
Sample date:	16-JAN-13	Finding:	360.
Chemical:	SPECIFIC CONDUCTANCE	Report units:	US
Dir:	0.		
Sample date:	16-JAN-13	Finding:	42.
Chemical:	CALCIUM	Report units:	MG/L
Dir:	0.		
Sample date:	07-DEC-12	Finding:	0.4
Chemical:	FLUORIDE (F) (NATURAL-SOURCE)	Report units:	MG/L
Dir:	0.1		
Sample date:	07-DEC-12	Finding:	3.
Chemical:	CHROMIUM (TOTAL)	Report units:	UG/L

GEOCHECK® - PHYSICAL SETTING SOURCE MAP FINDINGS

Dir:	10.		
Sample date:	07-DEC-12	Finding:	2800.
Chemical:	NITRITE (AS N)	Report units:	MG/L
Dir:	0.4		
Sample date:	26-NOV-12	Finding:	1.6
Chemical:	POTASSIUM	Report units:	MG/L
Dir:	0.		
Sample date:	26-NOV-12	Finding:	9.2
Chemical:	MAGNESIUM	Report units:	MG/L
Dir:	0.		
Sample date:	26-NOV-12	Finding:	41.
Chemical:	CALCIUM	Report units:	MG/L
Dir:	0.		
Sample date:	26-NOV-12	Finding:	140.
Chemical:	HARDNESS (TOTAL) AS CaCO ₃	Report units:	MG/L
Dir:	0.		
Sample date:	26-NOV-12	Finding:	180.
Chemical:	BICARBONATE ALKALINITY	Report units:	MG/L
Dir:	0.		
Sample date:	26-NOV-12	Finding:	140.
Chemical:	ALKALINITY (TOTAL) AS CaCO ₃	Report units:	MG/L
Dir:	0.		
Sample date:	26-NOV-12	Finding:	7.6
Chemical:	PH, LABORATORY	Report units:	Not Reported
Dir:	0.		
Sample date:	26-NOV-12	Finding:	380.
Chemical:	SPECIFIC CONDUCTANCE	Report units:	US
Dir:	0.		
Sample date:	26-NOV-12	Finding:	5.5
Chemical:	CHLORIDE	Report units:	MG/L
Dir:	0.		
Sample date:	26-NOV-12	Finding:	19.
Chemical:	SULFATE	Report units:	MG/L
Dir:	0.5		
Sample date:	26-NOV-12	Finding:	260.
Chemical:	TOTAL DISSOLVED SOLIDS	Report units:	MG/L
Dir:	0.		
Sample date:	26-NOV-12	Finding:	19.
Chemical:	SODIUM	Report units:	MG/L
Dir:	0.		
Sample date:	28-SEP-12	Finding:	7.6
Chemical:	PH, LABORATORY	Report units:	Not Reported
Dir:	0.		
Sample date:	28-SEP-12	Finding:	240.
Chemical:	TOTAL DISSOLVED SOLIDS	Report units:	MG/L
Dir:	0.		

GEOCHECK® - PHYSICAL SETTING SOURCE MAP FINDINGS

Sample date:	28-SEP-12	Finding:	18.
Chemical:	SULFATE	Report units:	MG/L
Dir:	0.5		
Sample date:	28-SEP-12	Finding:	5.9
Chemical:	CHLORIDE	Report units:	MG/L
Dir:	0.		
Sample date:	28-SEP-12	Finding:	1.7
Chemical:	POTASSIUM	Report units:	MG/L
Dir:	0.		
Sample date:	28-SEP-12	Finding:	17.
Chemical:	SODIUM	Report units:	MG/L
Dir:	0.		
Sample date:	28-SEP-12	Finding:	11.
Chemical:	MAGNESIUM	Report units:	MG/L
Dir:	0.		
Sample date:	28-SEP-12	Finding:	44.
Chemical:	CALCIUM	Report units:	MG/L
Dir:	0.		
Sample date:	28-SEP-12	Finding:	160.
Chemical:	HARDNESS (TOTAL) AS CaCO ₃	Report units:	MG/L
Dir:	0.		
Sample date:	28-SEP-12	Finding:	180.
Chemical:	BICARBONATE ALKALINITY	Report units:	MG/L
Dir:	0.		
Sample date:	28-SEP-12	Finding:	150.
Chemical:	ALKALINITY (TOTAL) AS CaCO ₃	Report units:	MG/L
Dir:	0.		
Sample date:	28-SEP-12	Finding:	390.
Chemical:	SPECIFIC CONDUCTANCE	Report units:	US
Dir:	0.		
Sample date:	27-JUN-12	Finding:	39.
Chemical:	CALCIUM	Report units:	MG/L
Dir:	0.		
Sample date:	27-JUN-12	Finding:	8.
Chemical:	MAGNESIUM	Report units:	MG/L
Dir:	0.		
Sample date:	27-JUN-12	Finding:	22.
Chemical:	SODIUM	Report units:	MG/L
Dir:	0.		
Sample date:	27-JUN-12	Finding:	1.8
Chemical:	POTASSIUM	Report units:	MG/L
Dir:	0.		
Sample date:	27-JUN-12	Finding:	5.3
Chemical:	CHLORIDE	Report units:	MG/L
Dir:	0.		
Sample date:	27-JUN-12	Finding:	17.
Chemical:	SULFATE	Report units:	MG/L

GEOCHECK® - PHYSICAL SETTING SOURCE MAP FINDINGS

Dir:	0.5		
Sample date:	27-JUN-12	Finding:	130.
Chemical:	HARDNESS (TOTAL) AS CaCO ₃	Report units:	MG/L
Dir:	0.		
Sample date:	27-JUN-12	Finding:	9.7
Chemical:	NITRATE (AS NO ₃)	Report units:	MG/L
Dir:	2.		
Sample date:	27-JUN-12	Finding:	7.8
Chemical:	PH, LABORATORY	Report units:	Not Reported
Dir:	0.		
Sample date:	27-JUN-12	Finding:	160.
Chemical:	BICARBONATE ALKALINITY	Report units:	MG/L
Dir:	0.		
Sample date:	27-JUN-12	Finding:	130.
Chemical:	ALKALINITY (TOTAL) AS CaCO ₃	Report units:	MG/L
Dir:	0.		
Sample date:	27-JUN-12	Finding:	350.
Chemical:	SPECIFIC CONDUCTANCE	Report units:	US
Dir:	0.		
Sample date:	27-JUN-12	Finding:	230.
Chemical:	TOTAL DISSOLVED SOLIDS	Report units:	MG/L
Dir:	0.		
Sample date:	02-FEB-12	Finding:	220.
Chemical:	TOTAL DISSOLVED SOLIDS	Report units:	MG/L
Dir:	0.		
Sample date:	02-FEB-12	Finding:	19.
Chemical:	SULFATE	Report units:	MG/L
Dir:	0.5		
Sample date:	02-FEB-12	Finding:	340.
Chemical:	SPECIFIC CONDUCTANCE	Report units:	US
Dir:	0.		
Sample date:	02-FEB-12	Finding:	7.8
Chemical:	PH, LABORATORY	Report units:	Not Reported
Dir:	0.		
Sample date:	02-FEB-12	Finding:	140.
Chemical:	ALKALINITY (TOTAL) AS CaCO ₃	Report units:	MG/L
Dir:	0.		
Sample date:	02-FEB-12	Finding:	170.
Chemical:	BICARBONATE ALKALINITY	Report units:	MG/L
Dir:	0.		
Sample date:	02-FEB-12	Finding:	130.
Chemical:	HARDNESS (TOTAL) AS CaCO ₃	Report units:	MG/L
Dir:	0.		
Sample date:	02-FEB-12	Finding:	38.
Chemical:	CALCIUM	Report units:	MG/L
Dir:	0.		

GEOCHECK® - PHYSICAL SETTING SOURCE MAP FINDINGS

Sample date:	02-FEB-12	Finding:	7.6
Chemical:	MAGNESIUM	Report units:	MG/L
Dir:	0.		
Sample date:	02-FEB-12	Finding:	22.
Chemical:	SODIUM	Report units:	MG/L
Dir:	0.		
Sample date:	02-FEB-12	Finding:	6.1
Chemical:	CHLORIDE	Report units:	MG/L
Dir:	0.		
Sample date:	02-FEB-12	Finding:	1.9
Chemical:	POTASSIUM	Report units:	MG/L
Dir:	0.		

**B3
SW
1/4 - 1/2 Mile
Lower**

CA WELLS CADWR0000019415

Well ID:	01S07W29E001S	Well Type:	UNK
Source:	Department of Water Resources		
Other Name:	01S07W29E001S	GAMA PFAS Testing:	Not Reported
Groundwater Quality Data:	https://gamagroundwater.waterboards.ca.gov/gama/gamamap/public/GamaDataDisplay.asp?dataset=DWR&samp_date=&global_id=&assigned_name=01S07W29E001S&store_num=		
GeoTracker Data:	Not Reported		

**B4
SW
1/4 - 1/2 Mile
Lower**

CA WELLS CADWR0000005719

Well ID:	01S07W29E002S	Well Type:	UNK
Source:	Department of Water Resources		
Other Name:	01S07W29E002S	GAMA PFAS Testing:	Not Reported
Groundwater Quality Data:	https://gamagroundwater.waterboards.ca.gov/gama/gamamap/public/GamaDataDisplay.asp?dataset=DWR&samp_date=&global_id=&assigned_name=01S07W29E002S&store_num=		
GeoTracker Data:	Not Reported		

**C5
SSE
1/4 - 1/2 Mile
Lower**

CA WELLS CAEDF0000068875

Well ID:	SL208413896-MW2	Well Type:	MONITORING
Source:	EDF	Other Name:	MW2
GAMA PFAS Testing:	Not Reported		
Groundwater Quality Data:	https://gamagroundwater.waterboards.ca.gov/gama/gamamap/public/GamaDataDisplay.asp?dataset=EDF&samp_date=&global_id=SL208413896&assigned_name=MW2&store_num=		
GeoTracker Data:	https://geotracker.waterboards.ca.gov/profile_report.asp?cmd=MWEDFResults&global_id=SL208413896&assigned_name=MW2		

GEOCHECK® - PHYSICAL SETTING SOURCE MAP FINDINGS

Map ID
Direction
Distance
Elevation

Database EDR ID Number

C6
SSE
1/4 - 1/2 Mile
Lower

CA WELLS CAEDF0000013406

Well ID:	SL208413896-MW3	Well Type:	MONITORING
Source:	EDF	Other Name:	MW3
GAMA PFAS Testing:	Not Reported		
Groundwater Quality Data:	https://gamagroundwater.waterboards.ca.gov/gama/gamamap/public/GamaDataDisplay.asp?dataset=EDF&samp_date=&global_id=SL208413896&assigned_name=MW3&store_num=		
GeoTracker Data:	https://geotracker.waterboards.ca.gov/profile_report.asp?cmd=MWEDFResults&global_id=SL208413896&assigned_name=MW3		

7
West
1/4 - 1/2 Mile
Lower

CA WELLS CAEDF0000075995

Well ID:	SL0607132486-MW-06	Well Type:	MONITORING
Source:	EDF	Other Name:	MW-06
GAMA PFAS Testing:	Not Reported		
Groundwater Quality Data:	https://gamagroundwater.waterboards.ca.gov/gama/gamamap/public/GamaDataDisplay.asp?dataset=EDF&samp_date=&global_id=SL0607132486&assigned_name=MW-06&store_num=		
GeoTracker Data:	https://geotracker.waterboards.ca.gov/profile_report.asp?cmd=MWEDFResults&global_id=SL0607132486&assigned_name=MW-06		

C8
SSE
1/4 - 1/2 Mile
Lower

CA WELLS CAEDF0000086169

Well ID:	SL208413896-MW1	Well Type:	MONITORING
Source:	EDF	Other Name:	MW1
GAMA PFAS Testing:	Not Reported		
Groundwater Quality Data:	https://gamagroundwater.waterboards.ca.gov/gama/gamamap/public/GamaDataDisplay.asp?dataset=EDF&samp_date=&global_id=SL208413896&assigned_name=MW1&store_num=		
GeoTracker Data:	https://geotracker.waterboards.ca.gov/profile_report.asp?cmd=MWEDFResults&global_id=SL208413896&assigned_name=MW1		

C9
South
1/4 - 1/2 Mile
Lower

CA WELLS CAEDF0000045752

Well ID:	SL208413896-MW4	Well Type:	MONITORING
Source:	EDF	Other Name:	MW4
GAMA PFAS Testing:	Not Reported		
Groundwater Quality Data:	https://gamagroundwater.waterboards.ca.gov/gama/gamamap/public/GamaDataDisplay.asp?dataset=EDF&samp_date=&global_id=SL208413896&assigned_name=MW4&store_num=		
GeoTracker Data:	https://geotracker.waterboards.ca.gov/profile_report.asp?cmd=MWEDFResults&global_id=SL208413896&assigned_name=MW4		

GEOCHECK® - PHYSICAL SETTING SOURCE MAP FINDINGS

Map ID
Direction
Distance
Elevation

Database EDR ID Number

10
SSE
1/4 - 1/2 Mile
Lower

CA WELLS CAEDF0000121108

Well ID:	SL208413896-MW5	Well Type:	MONITORING
Source:	EDF	Other Name:	MW5
GAMA PFAS Testing:	Not Reported		
Groundwater Quality Data:	https://gamagroundwater.waterboards.ca.gov/gama/gamamap/public/GamaDataDisplay.asp?dataset=EDF&samp_date=&global_id=SL208413896&assigned_name=MW5&store_num=		
GeoTracker Data:	https://geotracker.waterboards.ca.gov/profile_report.asp?cmd=MWEDFResults&global_id=SL208413896&assigned_name=MW5		

D11
West
1/4 - 1/2 Mile
Lower

CA WELLS CAEDF0000048979

Well ID:	SL0607132486-MW-01	Well Type:	MONITORING
Source:	EDF	Other Name:	MW-01
GAMA PFAS Testing:	Not Reported		
Groundwater Quality Data:	https://gamagroundwater.waterboards.ca.gov/gama/gamamap/public/GamaDataDisplay.asp?dataset=EDF&samp_date=&global_id=SL0607132486&assigned_name=MW-01&store_num=		
GeoTracker Data:	https://geotracker.waterboards.ca.gov/profile_report.asp?cmd=MWEDFResults&global_id=SL0607132486&assigned_name=MW-01		

D12
West
1/4 - 1/2 Mile
Higher

CA WELLS CAEDF0000102876

Well ID:	SL0607132486-MW-24B	Well Type:	MONITORING
Source:	EDF	Other Name:	MW-24B
GAMA PFAS Testing:	Not Reported		
Groundwater Quality Data:	https://gamagroundwater.waterboards.ca.gov/gama/gamamap/public/GamaDataDisplay.asp?dataset=EDF&samp_date=&global_id=SL0607132486&assigned_name=MW-24B&store_num=		
GeoTracker Data:	https://geotracker.waterboards.ca.gov/profile_report.asp?cmd=MWEDFResults&global_id=SL0607132486&assigned_name=MW-24B		

D13
West
1/4 - 1/2 Mile
Higher

CA WELLS CAEDF0000070809

Well ID:	SL0607132486-MW-24A	Well Type:	MONITORING
Source:	EDF	Other Name:	MW-24A
GAMA PFAS Testing:	Not Reported		
Groundwater Quality Data:	https://gamagroundwater.waterboards.ca.gov/gama/gamamap/public/GamaDataDisplay.asp?dataset=EDF&samp_date=&global_id=SL0607132486&assigned_name=MW-24A&store_num=		
GeoTracker Data:	https://geotracker.waterboards.ca.gov/profile_report.asp?cmd=MWEDFResults&global_id=SL0607132486&assigned_name=MW-24A		

GEOCHECK® - PHYSICAL SETTING SOURCE MAP FINDINGS

Map ID
Direction
Distance
Elevation

Database EDR ID Number

E14
NE
1/4 - 1/2 Mile
Higher

CA WELLS 1079

Seq:	1079	Prim sta c:	01S/07W-20A01 S
Frds no:	3610034024	County:	36
District:	13	User id:	TAN
System no:	3610034	Water type:	G
Source nam:	WELL 28 - DESTROYED	Station ty:	WELL/AMBNT/MUN/INTAKE/SUPPLY
Latitude:	340400.0	Longitude:	1173800.0
Precision:	8	Status:	DS
Comment 1:	Not Reported	Comment 2:	Not Reported
Comment 3:	Not Reported	Comment 4:	Not Reported
Comment 5:	Not Reported	Comment 6:	Not Reported
Comment 7:	Not Reported		
System no:	3610034	System nam:	Ontario, City Of
Hqname:	Not Reported	Address:	303 EAST B STREET
City:	ONTARIO	State:	CA
Zip:	91764	Zip ext:	Not Reported
Pop serv:	140000	Connection:	30927
Area serve:	ONTARIO CITY		

E15
NE
1/4 - 1/2 Mile
Higher

CA WELLS CADDW0000020529

Well ID:	3610034-024	Well Type:	MUNICIPAL
Source:	Department of Health Services		
Other Name:	WELL 28 - DESTROYED	GAMA PFAS Testing:	Not Reported
Groundwater Quality Data:	https://gamagroundwater.waterboards.ca.gov/gama/gamamap/public/GamaDataDisplay.asp?dataset=DHS&samp_date=&global_id=&assigned_name=3610034-024&store_num=		
GeoTracker Data:	Not Reported		

16
NNW
1/2 - 1 Mile
Higher

CA WELLS CADDW0000001500

Well ID:	3610034-045	Well Type:	MUNICIPAL
Source:	Department of Health Services		
Other Name:	WELL NO. 45	GAMA PFAS Testing:	Not Reported
Groundwater Quality Data:	https://gamagroundwater.waterboards.ca.gov/gama/gamamap/public/GamaDataDisplay.asp?dataset=DHS&samp_date=&global_id=&assigned_name=3610034-045&store_num=		
GeoTracker Data:	Not Reported		

F17
West
1/2 - 1 Mile
Higher

CA WELLS CAEDF0000073527

Well ID:	SL0607132486-MW-21	Well Type:	MONITORING
Source:	EDF	Other Name:	MW-21

GEOCHECK® - PHYSICAL SETTING SOURCE MAP FINDINGS

GAMA PFAS Testing: Not Reported
 Groundwater Quality Data: https://gamagroundwater.waterboards.ca.gov/gama/gamamap/public/GamaDataDisplay.asp?dataset=EDF&samp_date=&global_id=SL0607132486&assigned_name=MW-21&store_num=
 GeoTracker Data: https://geotracker.waterboards.ca.gov/profile_report.asp?cmd=MWEDFResults&global_id=SL0607132486&assigned_name=MW-21

**G18
ESE
1/2 - 1 Mile
Lower**

FED USGS USGS40000140329

Organization ID:	USGS-CA		
Organization Name:	USGS California Water Science Center		
Monitor Location:	001S007W29A001S	Type:	Well
Description:	Not Reported	HUC:	18070203
Drainage Area:	Not Reported	Drainage Area Units:	Not Reported
Contrib Drainage Area:	Not Reported	Contrib Drainage Area Units:	Not Reported
Aquifer:	California Coastal Basin aquifers		
Formation Type:	Cenozoic Erathem	Aquifer Type:	Unconfined single aquifer
Construction Date:	19630128	Well Depth:	1028
Well Depth Units:	ft	Well Hole Depth:	1040
Well Hole Depth Units:	ft		

Ground water levels, Number of Measurements:	2	Level reading date:	2004-06-17
Feet below surface:	353	Feet to sea level:	Not Reported
Note:	Not Reported		

Level reading date:	2000-01	Feet below surface:	345
Feet to sea level:	Not Reported	Note:	Not Reported

**G19
ESE
1/2 - 1 Mile
Lower**

CA WELLS CADDW0000005785

Well ID:	3610034-014	Well Type:	MUNICIPAL
Source:	Department of Health Services		
Other Name:	WELL 17 - INACTIVE MW CDA/IEUA		
GAMA PFAS Testing:	Not Reported		
Groundwater Quality Data:	https://gamagroundwater.waterboards.ca.gov/gama/gamamap/public/GamaDataDisplay.asp?dataset=DHS&samp_date=&global_id=&assigned_name=3610034-014&store_num=		
GeoTracker Data:	Not Reported		

**F20
West
1/2 - 1 Mile
Higher**

CA WELLS CAEDF0000129302

Well ID:	SL0607132486-MW-22B	Well Type:	MONITORING
Source:	EDF	Other Name:	MW-22B
GAMA PFAS Testing:	Not Reported		
Groundwater Quality Data:	https://gamagroundwater.waterboards.ca.gov/gama/gamamap/public/GamaDataDisplay.asp?dataset=EDF&samp_date=&global_id=SL0607132486&assigned_name=MW-22B&store_num=		
GeoTracker Data:	https://geotracker.waterboards.ca.gov/profile_report.asp?cmd=MWEDFResults&global_id=SL0607132486&assigned_name=MW-22B		

GEOCHECK® - PHYSICAL SETTING SOURCE MAP FINDINGS

Map ID
Direction
Distance
Elevation

Database EDR ID Number

F21
West
1/2 - 1 Mile
Higher

CA WELLS CAEDF0000018582

Well ID:	SL0607132486-MW-22A	Well Type:	MONITORING
Source:	EDF	Other Name:	MW-22A
GAMA PFAS Testing:	Not Reported		
Groundwater Quality Data:	https://gamagroundwater.waterboards.ca.gov/gama/gamamap/public/GamaDataDisplay.asp?dataset=EDF&samp_date=&global_id=SL0607132486&assigned_name=MW-22A&store_num=		
GeoTracker Data:	https://geotracker.waterboards.ca.gov/profile_report.asp?cmd=MWEDFResults&global_id=SL0607132486&assigned_name=MW-22A		

G22
ESE
1/2 - 1 Mile
Lower

CA WELLS CAUSGSN00006880

Well ID:	USGS-340336117374201	Well Type:	UNK
Source:	United States Geological Survey		
Other Name:	USGS-340336117374201	GAMA PFAS Testing:	Not Reported
Groundwater Quality Data:	https://gamagroundwater.waterboards.ca.gov/gama/gamamap/public/GamaDataDisplay.asp?dataset=USGSNEW&samp_date=&global_id=&assigned_name=USGS-340336117374201&store_num=		
GeoTracker Data:	Not Reported		

G23
ESE
1/2 - 1 Mile
Lower

CA WELLS CAUSGS000001202

Well ID:	USAWC-14	Well Type:	MUNICIPAL
Source:	United States Geological Survey		
Other Name:	USAWC-14	GAMA PFAS Testing:	Not Reported
Groundwater Quality Data:	https://gamagroundwater.waterboards.ca.gov/gama/gamamap/public/GamaDataDisplay.asp?dataset=USGS&samp_date=&global_id=&assigned_name=USAWC-14&store_num=		
GeoTracker Data:	Not Reported		

G24
ESE
1/2 - 1 Mile
Lower

CA WELLS CADWR8000006557

State Well #:	01S07W29A001S	Station ID:	48062
Well Name:	CHINO-1002349	Well Use:	Residential
Well Type:	Single Well	Well Depth:	1028
Basin Name:	Chino	Well Completion Rpt #:	90430

GEOCHECK® - PHYSICAL SETTING SOURCE MAP FINDINGS

Map ID
Direction
Distance
Elevation

Database EDR ID Number

F25
West
1/2 - 1 Mile
Higher

CA WELLS CAEDF0000086300

Well ID: SL0607132486-MW-02 Well Type: MONITORING
 Source: EDF Other Name: MW-02
 GAMA PFAS Testing: Not Reported
 Groundwater Quality Data: https://gamagroundwater.waterboards.ca.gov/gama/gamamap/public/GamaDataDisplay.asp?dataset=EDF&samp_date=&global_id=SL0607132486&assigned_name=MW-02&store_num=
 GeoTracker Data: https://geotracker.waterboards.ca.gov/profile_report.asp?cmd=MWEDFResults&global_id=SL0607132486&assigned_name=MW-02

F26
West
1/2 - 1 Mile
Higher

CA WELLS CAEDF0000038388

Well ID: SL0607132486-MW-23A Well Type: MONITORING
 Source: EDF Other Name: MW-23A
 GAMA PFAS Testing: Not Reported
 Groundwater Quality Data: https://gamagroundwater.waterboards.ca.gov/gama/gamamap/public/GamaDataDisplay.asp?dataset=EDF&samp_date=&global_id=SL0607132486&assigned_name=MW-23A&store_num=
 GeoTracker Data: https://geotracker.waterboards.ca.gov/profile_report.asp?cmd=MWEDFResults&global_id=SL0607132486&assigned_name=MW-23A

F27
West
1/2 - 1 Mile
Higher

CA WELLS CAEDF0000103880

Well ID: SL0607132486-MW-23B Well Type: MONITORING
 Source: EDF Other Name: MW-23B
 GAMA PFAS Testing: Not Reported
 Groundwater Quality Data: https://gamagroundwater.waterboards.ca.gov/gama/gamamap/public/GamaDataDisplay.asp?dataset=EDF&samp_date=&global_id=SL0607132486&assigned_name=MW-23B&store_num=
 GeoTracker Data: https://geotracker.waterboards.ca.gov/profile_report.asp?cmd=MWEDFResults&global_id=SL0607132486&assigned_name=MW-23B

F28
West
1/2 - 1 Mile
Higher

CA WELLS CAEDF0000101783

Well ID: SL0607132486-MW-07D Well Type: MONITORING
 Source: EDF Other Name: MW-07D
 GAMA PFAS Testing: Not Reported
 Groundwater Quality Data: https://gamagroundwater.waterboards.ca.gov/gama/gamamap/public/GamaDataDisplay.asp?dataset=EDF&samp_date=&global_id=SL0607132486&assigned_name=MW-07D&store_num=
 GeoTracker Data: https://geotracker.waterboards.ca.gov/profile_report.asp?cmd=MWEDFResults&global_id=SL0607132486&assigned_name=MW-07D

GEOCHECK® - PHYSICAL SETTING SOURCE MAP FINDINGS

Map ID
Direction
Distance
Elevation

Database EDR ID Number

29
SW
1/2 - 1 Mile
Lower

CA WELLS CAEDF0000052944

Well ID:	SL0607132486-MW-11	Well Type:	MONITORING
Source:	EDF	Other Name:	MW-11
GAMA PFAS Testing:	Not Reported		
Groundwater Quality Data:	https://gamagroundwater.waterboards.ca.gov/gama/gamamap/public/GamaDataDisplay.asp?dataset=EDF&samp_date=&global_id=SL0607132486&assigned_name=MW-11&store_num=		
GeoTracker Data:	https://geotracker.waterboards.ca.gov/profile_report.asp?cmd=MWEDFResults&global_id=SL0607132486&assigned_name=MW-11		

30
WSW
1/2 - 1 Mile
Lower

CA WELLS CAEDF0000024001

Well ID:	SL0607132486-MW-08D	Well Type:	MONITORING
Source:	EDF	Other Name:	MW-08D
GAMA PFAS Testing:	Not Reported		
Groundwater Quality Data:	https://gamagroundwater.waterboards.ca.gov/gama/gamamap/public/GamaDataDisplay.asp?dataset=EDF&samp_date=&global_id=SL0607132486&assigned_name=MW-08D&store_num=		
GeoTracker Data:	https://geotracker.waterboards.ca.gov/profile_report.asp?cmd=MWEDFResults&global_id=SL0607132486&assigned_name=MW-08D		

31
West
1/2 - 1 Mile
Higher

FRDS PWS CA3601078

Epa region:	09	State:	CA
Pwsid:	CA3601078	Pwsname:	STANDARD FEEDING CO
Cityserved:	Not Reported	Stateserved:	CA
Ziperved:	Not Reported	Fipscounty:	06071
Status:	Active	Retpopsrvd:	25
Pwsvconn:	8	Psource longname:	Groundwater
Pwstype:	TNCWS	Owner:	Private
Contact:	_JONG, JOHNNIE	Contactorgname:	_JONG, JOHNNIE
Contactphone:	909-947-3738	Contactaddress1:	622 E MISSION RD
Contactaddress2:	Not Reported	Contactcity:	SAN MARCOS
Contactstate:	CA	Contactzip:	92069
Pwsactivitycode:	A		
PWS ID:	CA3601078	PWS type:	System Owner/Responsible Party
PWS name:	ARIE DE JONG	PWS address:	Not Reported
PWS city:	SAN MARCOS	PWS state:	CA
PWS zip:	92066	PWS name:	Standard Feed Co Inc
PWS type code:	NC	Retail population served:	25
Contact:	Johnnie Jong	Contact address:	622 E Mission Rd
Contact address:	San Marcos	Contact city:	CA
Contact state:	92	Contact zip:	9099473738
Contact telephone:	Not Reported		
PWS ID:	CA3601078	Activity status:	Active
Date system activated:	Not Reported	Date system deactivated:	Not Reported

GEOCHECK® - PHYSICAL SETTING SOURCE MAP FINDINGS

Retail population:	00000025	System name:	STANDARD FEED CO. INC.
System address:	ARIE DE JONG	System address:	13751 S. HAVEN AVE.
System city:	ONTARIO	System state:	CA
System zip:	91761		
Population served:	Under 101 Persons	Treatment:	Untreated
Latitude:	340347	Longitude:	1173900
Violation id:	0200001	Orig code:	S
State:	CA	Violation Year:	2001
Contamination code:	3100	Contamination Name:	Coliform (TCR)
Violation code:	23	Violation name:	Monitoring, Routine Major (TCR)
Rule code:	110	Rule name:	TCR
Violation measur:	Not Reported	Unit of measure:	Not Reported
State mcl:	Not Reported	Cmp bdt:	10/01/2001
Cmp edt:	12/31/2001		
Violation id:	0300001	Orig code:	S
State:	CA	Violation Year:	2003
Contamination code:	3100	Contamination Name:	Coliform (TCR)
Violation code:	23	Violation name:	Monitoring, Routine Major (TCR)
Rule code:	110	Rule name:	TCR
Violation measur:	Not Reported	Unit of measure:	Not Reported
State mcl:	Not Reported	Cmp bdt:	12/01/2003
Cmp edt:	12/31/2003		
Violation id:	0800001	Orig code:	S
State:	CA	Violation Year:	2008
Contamination code:	3100	Contamination Name:	Coliform (TCR)
Violation code:	23	Violation name:	Monitoring, Routine Major (TCR)
Rule code:	110	Rule name:	TCR
Violation measur:	Not Reported	Unit of measure:	Not Reported
State mcl:	Not Reported	Cmp bdt:	01/01/2008
Cmp edt:	03/31/2008		
Violation ID:	0200001	Orig Code:	S
Enforcemnt FY:	2010	Enforcement Action:	05/20/2010
Enforcement Detail:	St Compliance achieved	Enforcement Category:	Resolving
Violation ID:	0200001	Orig Code:	S
Enforcemnt FY:	2002	Enforcement Action:	02/22/2002
Enforcement Detail:	St Compliance achieved	Enforcement Category:	Resolving
Violation ID:	0300001	Orig Code:	S
Enforcemnt FY:	2004	Enforcement Action:	01/22/2004
Enforcement Detail:	St Admin Penalty assessed	Enforcement Category:	Formal
Violation ID:	0300001	Orig Code:	S
Enforcemnt FY:	2004	Enforcement Action:	02/09/2004
Enforcement Detail:	St Compliance achieved	Enforcement Category:	Resolving
Violation ID:	0300001	Orig Code:	S
Enforcemnt FY:	2004	Enforcement Action:	01/22/2004
Enforcement Detail:	St Public Notif requested	Enforcement Category:	Informal
Violation ID:	0800001	Orig Code:	S
Enforcemnt FY:	2008	Enforcement Action:	04/21/2008
Enforcement Detail:	St Violation/Reminder Notice		
Enforcement Category:	Informal		
Violation ID:	0800001	Orig Code:	S

GEOCHECK® - PHYSICAL SETTING SOURCE MAP FINDINGS

Enforcemnt FY:	2008	Enforcement Action:	05/20/2008
Enforcement Detail:	St Compliance achieved	Enforcement Category:	Resolving
Violation ID:	9700001	Orig Code:	S
Enforcemnt FY:	2010	Enforcement Action:	05/20/2010
Enforcement Detail:	St Compliance achieved	Enforcement Category:	Resolving
Violation ID:	9700002	Orig Code:	S
Enforcemnt FY:	2010	Enforcement Action:	05/20/2010
Enforcement Detail:	St Compliance achieved	Enforcement Category:	Resolving
Violation ID:	9800001	Orig Code:	S
Enforcemnt FY:	2010	Enforcement Action:	05/20/2010
Enforcement Detail:	St Compliance achieved	Enforcement Category:	Resolving
Violation ID:	9800002	Orig Code:	S
Enforcemnt FY:	2010	Enforcement Action:	05/20/2010
Enforcement Detail:	St Compliance achieved	Enforcement Category:	Resolving
Violation ID:	9800003	Orig Code:	S
Enforcemnt FY:	2010	Enforcement Action:	05/20/2010
Enforcement Detail:	St Compliance achieved	Enforcement Category:	Resolving
Violation ID:	9800004	Orig Code:	S
Enforcemnt FY:	2010	Enforcement Action:	05/20/2010
Enforcement Detail:	St Compliance achieved	Enforcement Category:	Resolving
Violation ID:	9900001	Orig Code:	S
Enforcemnt FY:	2010	Enforcement Action:	05/20/2010
Enforcement Detail:	St Compliance achieved	Enforcement Category:	Resolving
Violation ID:	9900002	Orig Code:	S
Enforcemnt FY:	2010	Enforcement Action:	05/20/2010
Enforcement Detail:	St Compliance achieved	Enforcement Category:	Resolving
PWS name:	Standard Feed Co Inc	Population served:	25
PWS type code:	NC	Violation ID:	0800001
Contaminant:	COLIFORM (TCR)	Violation type:	Monitoring, Routine Major (TCR)
Compliance start date:	1/1/2008 0:00:00	Compliance end date:	3/31/2008 0:00:00
Enforcement date:	4/21/2008 0:00:00	Enforcement action:	State Violation/Reminder Notice
Violation measurement:	Not Reported		
PWS name:	Standard Feed Co Inc	Population served:	25
PWS type code:	NC	Violation ID:	0800001
Contaminant:	COLIFORM (TCR)	Violation type:	Monitoring, Routine Major (TCR)
Compliance start date:	1/1/2008 0:00:00	Compliance end date:	3/31/2008 0:00:00
Enforcement date:	5/20/2008 0:00:00	Enforcement action:	State Compliance Achieved
Violation measurement:	Not Reported		

**32
West
1/2 - 1 Mile
Higher**

CA WELLS CAEDF0000081329

Well ID:	SL0607132486-MW-05	Well Type:	MONITORING
Source:	EDF	Other Name:	MW-05
GAMA PFAS Testing:	Not Reported		
Groundwater Quality Data:	https://gamagroundwater.waterboards.ca.gov/gama/gamamap/public/GamaDataDisplay.asp?dataset=EDF&samp_date=&global_id=SL0607132486&assigned_name=MW-05&store_num=		
GeoTracker Data:	https://geotracker.waterboards.ca.gov/profile_report.asp?cmd=MWEDFResults&global_id=SL0607132486&assigned_name=MW-05		

GEOCHECK® - PHYSICAL SETTING SOURCE MAP FINDINGS

Map ID
Direction
Distance
Elevation

Database EDR ID Number

H33
WNW
1/2 - 1 Mile
Higher

CA WELLS CADDW0000010399

Well ID:	3610085-008	Well Type:	MUNICIPAL
Source:	Department of Health Services		
Other Name:	SAN ANTONIO WELL 18 - INACTIVE		
GAMA PFAS Testing:	Not Reported		
Groundwater Quality Data:	https://gamagroundwater.waterboards.ca.gov/gama/gamamap/public/GamaDataDisplay.asp?dataset=DHS&samp_date=&global_id=&assigned_name=3610085-008&store_num=		
GeoTracker Data:	Not Reported		

H34
WNW
1/2 - 1 Mile
Higher

CA WELLS CADDW0000008689

Well ID:	3610085-009	Well Type:	MUNICIPAL
Source:	Department of Health Services		
Other Name:	SAN ANTONIO WELL 21 - DESTROYED 12/99		
GAMA PFAS Testing:	Not Reported		
Groundwater Quality Data:	https://gamagroundwater.waterboards.ca.gov/gama/gamamap/public/GamaDataDisplay.asp?dataset=DHS&samp_date=&global_id=&assigned_name=3610085-009&store_num=		
GeoTracker Data:	Not Reported		

35
SSW
1/2 - 1 Mile
Lower

FED USGS USGS40000140146

Organization ID:	USGS-CA		
Organization Name:	USGS California Water Science Center		
Monitor Location:	001S007W29N001S	Type:	Well
Description:	Not Reported	HUC:	18070203
Drainage Area:	Not Reported	Drainage Area Units:	Not Reported
Contrib Drainage Area:	Not Reported	Contrib Drainage Area Unts:	Not Reported
Aquifer:	California Coastal Basin aquifers		
Formation Type:	Not Reported	Aquifer Type:	Not Reported
Construction Date:	Not Reported	Well Depth:	444
Well Depth Units:	ft	Well Hole Depth:	Not Reported
Well Hole Depth Units:	Not Reported		

36
SW
1/2 - 1 Mile
Lower

CA WELLS CAEDF0000038836

Well ID:	SL0607132486-MW-10	Well Type:	MONITORING
Source:	EDF	Other Name:	MW-10
GAMA PFAS Testing:	Not Reported		
Groundwater Quality Data:	https://gamagroundwater.waterboards.ca.gov/gama/gamamap/public/GamaDataDisplay.asp?dataset=EDF&samp_date=&global_id=SL0607132486&assigned_name=MW-10&store_num=		
GeoTracker Data:	https://geotracker.waterboards.ca.gov/profile_report.asp?cmd=MWEDFResults&global_id=SL0607132486&assigned_name=MW-10		

GEOCHECK® - PHYSICAL SETTING SOURCE MAP FINDINGS

Map ID
Direction
Distance
Elevation

Database EDR ID Number

H37
WNW
1/2 - 1 Mile
Higher

CA WELLS 1077

Seq:	1077	Prim sta c:	01S/07W-19D01 S
Frds no:	3610085009	County:	36
District:	13	User id:	TAN
System no:	3610085	Water type:	G
Source nam:	SAN ANTONIO WELL 21 - INACTIVE	Station ty:	WELL/AMBNT/MUN/INTAKE/SUPPLY
Latitude:	340400.0	Longitude:	1173900.0
Precision:	8	Status:	IR
Comment 1:	Not Reported	Comment 2:	Not Reported
Comment 3:	Not Reported	Comment 4:	Not Reported
Comment 5:	Not Reported	Comment 6:	Not Reported
Comment 7:	Not Reported		
System no:	3610085	System nam:	San Antonio Water Company
Hqname:	SAN ANTONIO WATER CO	Address:	139 N EUCLID AVE
City:	UPLAND	State:	CA
Zip:	91786	Zip ext:	Not Reported
Pop serv:	2927	Connection:	1108
Area serve:	SAN ANTONIO HEIGHTS		

H38
WNW
1/2 - 1 Mile
Higher

CA WELLS 1078

Seq:	1078	Prim sta c:	01S/07W-19D02 S
Frds no:	3610085008	County:	36
District:	13	User id:	TAN
System no:	3610085	Water type:	G
Source nam:	SAN ANTONIO WELL 18 - INACTIVE	Station ty:	WELL/AMBNT/MUN/INTAKE/SUPPLY
Latitude:	340400.0	Longitude:	1173900.0
Precision:	8	Status:	IR
Comment 1:	Not Reported	Comment 2:	Not Reported
Comment 3:	Not Reported	Comment 4:	Not Reported
Comment 5:	Not Reported	Comment 6:	Not Reported
Comment 7:	Not Reported		
System no:	3610085	System nam:	San Antonio Water Company
Hqname:	SAN ANTONIO WATER CO	Address:	139 N EUCLID AVE
City:	UPLAND	State:	CA
Zip:	91786	Zip ext:	Not Reported
Pop serv:	2927	Connection:	1108
Area serve:	SAN ANTONIO HEIGHTS		

I39
SSE
1/2 - 1 Mile
Lower

CA WELLS 1094

Seq:	1094	Prim sta c:	01S/07W-29N01 S
Frds no:	3610034019	County:	36
District:	13	User id:	TAN
System no:	3610034	Water type:	G
Source nam:	WELL 23 - DESTROYED	Station ty:	WELL/AMBNT/MUN/INTAKE/SUPPLY

GEOCHECK® - PHYSICAL SETTING SOURCE MAP FINDINGS

Latitude:	340300.0	Longitude:	1173800.0
Precision:	8	Status:	DS
Comment 1:	Not Reported	Comment 2:	Not Reported
Comment 3:	Not Reported	Comment 4:	Not Reported
Comment 5:	Not Reported	Comment 6:	Not Reported
Comment 7:	Not Reported		
System no:	3610034	System nam:	Ontario, City Of
Hqname:	Not Reported	Address:	303 EAST B STREET
City:	ONTARIO	State:	CA
Zip:	91764	Zip ext:	Not Reported
Pop serv:	140000	Connection:	30927
Area serve:	ONTARIO CITY		

**I40
SSE
1/2 - 1 Mile
Lower**

CA WELLS 1098

Seq:	1098	Prim sta c:	01S/07W-32A02 S
Frds no:	3610034018	County:	36
District:	13	User id:	TAN
System no:	3610034	Water type:	G
Source nam:	WELL 21 - DESTROYED	Station ty:	WELL/AMBNT/MUN/INTAKE/SUPPLY
Latitude:	340300.0	Longitude:	1173800.0
Precision:	8	Status:	DS
Comment 1:	Not Reported	Comment 2:	Not Reported
Comment 3:	Not Reported	Comment 4:	Not Reported
Comment 5:	Not Reported	Comment 6:	Not Reported
Comment 7:	Not Reported		
System no:	3610034	System nam:	Ontario, City Of
Hqname:	Not Reported	Address:	303 EAST B STREET
City:	ONTARIO	State:	CA
Zip:	91764	Zip ext:	Not Reported
Pop serv:	140000	Connection:	30927
Area serve:	ONTARIO CITY		

**I41
SSE
1/2 - 1 Mile
Lower**

CA WELLS 1092

Seq:	1092	Prim sta c:	01S/07W-29A01 S
Frds no:	3610034014	County:	36
District:	13	User id:	TAN
System no:	3610034	Water type:	G
Source nam:	WELL 17	Station ty:	WELL/AMBNT/MUN/INTAKE/SUPPLY
Latitude:	340300.0	Longitude:	1173800.0
Precision:	8	Status:	AR
Comment 1:	Not Reported	Comment 2:	Not Reported
Comment 3:	Not Reported	Comment 4:	Not Reported
Comment 5:	Not Reported	Comment 6:	Not Reported
Comment 7:	Not Reported		
System no:	3610034	System nam:	Ontario, City Of
Hqname:	Not Reported	Address:	303 EAST B STREET
City:	ONTARIO	State:	CA
Zip:	91764	Zip ext:	Not Reported
Pop serv:	140000	Connection:	30927

GEOCHECK® - PHYSICAL SETTING SOURCE MAP FINDINGS

Area serve:	ONTARIO CITY		
Sample date:	28-NOV-12	Finding:	34.
Chemical:	NITRATE (AS NO3)	Report units:	MG/L
Dir:	2.		
Sample date:	28-NOV-12	Finding:	4.6
Chemical:	PERCHLORATE	Report units:	UG/L
Dir:	4.		
Sample date:	16-NOV-12	Finding:	17.
Chemical:	SULFATE	Report units:	MG/L
Dir:	0.5		
Sample date:	16-NOV-12	Finding:	12.
Chemical:	CHLORIDE	Report units:	MG/L
Dir:	0.		
Sample date:	16-NOV-12	Finding:	1.5
Chemical:	POTASSIUM	Report units:	MG/L
Dir:	0.		
Sample date:	16-NOV-12	Finding:	17.
Chemical:	SODIUM	Report units:	MG/L
Dir:	0.		
Sample date:	16-NOV-12	Finding:	12.
Chemical:	MAGNESIUM	Report units:	MG/L
Dir:	0.		
Sample date:	16-NOV-12	Finding:	49.
Chemical:	CALCIUM	Report units:	MG/L
Dir:	0.		
Sample date:	16-NOV-12	Finding:	170.
Chemical:	HARDNESS (TOTAL) AS CaCO3	Report units:	MG/L
Dir:	0.		
Sample date:	16-NOV-12	Finding:	180.
Chemical:	BICARBONATE ALKALINITY	Report units:	MG/L
Dir:	0.		
Sample date:	16-NOV-12	Finding:	150.
Chemical:	ALKALINITY (TOTAL) AS CaCO3	Report units:	MG/L
Dir:	0.		
Sample date:	16-NOV-12	Finding:	7.6
Chemical:	PH, LABORATORY	Report units:	Not Reported
Dir:	0.		
Sample date:	16-NOV-12	Finding:	450.
Chemical:	SPECIFIC CONDUCTANCE	Report units:	US
Dir:	0.		
Sample date:	16-NOV-12	Finding:	280.
Chemical:	TOTAL DISSOLVED SOLIDS	Report units:	MG/L
Dir:	0.		
Sample date:	16-NOV-12	Finding:	37.
Chemical:	NITRATE (AS NO3)	Report units:	MG/L
Dir:	2.		

GEOCHECK® - PHYSICAL SETTING SOURCE MAP FINDINGS

Sample date:	16-NOV-12	Finding:	4.7
Chemical:	PERCHLORATE	Report units:	UG/L
Dir:	4.		
Sample date:	19-JUL-12	Finding:	7.6
Chemical:	PH, LABORATORY	Report units:	Not Reported
Dir:	0.		
Sample date:	19-JUL-12	Finding:	28.
Chemical:	NITRATE (AS NO3)	Report units:	MG/L
Dir:	2.		
Sample date:	19-JUL-12	Finding:	250.
Chemical:	TOTAL DISSOLVED SOLIDS	Report units:	MG/L
Dir:	0.		
Sample date:	19-JUL-12	Finding:	17.
Chemical:	SULFATE	Report units:	MG/L
Dir:	0.5		
Sample date:	19-JUL-12	Finding:	9.9
Chemical:	CHLORIDE	Report units:	MG/L
Dir:	0.		
Sample date:	19-JUL-12	Finding:	1.7
Chemical:	POTASSIUM	Report units:	MG/L
Dir:	0.		
Sample date:	19-JUL-12	Finding:	19.
Chemical:	SODIUM	Report units:	MG/L
Dir:	0.		
Sample date:	19-JUL-12	Finding:	12.
Chemical:	MAGNESIUM	Report units:	MG/L
Dir:	0.		
Sample date:	19-JUL-12	Finding:	45.
Chemical:	CALCIUM	Report units:	MG/L
Dir:	0.		
Sample date:	19-JUL-12	Finding:	160.
Chemical:	HARDNESS (TOTAL) AS CaCO3	Report units:	MG/L
Dir:	0.		
Sample date:	19-JUL-12	Finding:	180.
Chemical:	BICARBONATE ALKALINITY	Report units:	MG/L
Dir:	0.		
Sample date:	19-JUL-12	Finding:	140.
Chemical:	ALKALINITY (TOTAL) AS CaCO3	Report units:	MG/L
Dir:	0.		
Sample date:	19-JUL-12	Finding:	410.
Chemical:	SPECIFIC CONDUCTANCE	Report units:	US
Dir:	0.		
Sample date:	18-APR-12	Finding:	150.
Chemical:	HARDNESS (TOTAL) AS CaCO3	Report units:	MG/L
Dir:	0.		
Sample date:	18-APR-12	Finding:	42.
Chemical:	CALCIUM	Report units:	MG/L

GEOCHECK® - PHYSICAL SETTING SOURCE MAP FINDINGS

Dir:	0.		
Sample date:	18-APR-12	Finding:	11.
Chemical:	MAGNESIUM	Report units:	MG/L
Dir:	0.		
Sample date:	18-APR-12	Finding:	18.
Chemical:	SODIUM	Report units:	MG/L
Dir:	0.		
Sample date:	18-APR-12	Finding:	1.4
Chemical:	POTASSIUM	Report units:	MG/L
Dir:	0.		
Sample date:	18-APR-12	Finding:	10.
Chemical:	CHLORIDE	Report units:	MG/L
Dir:	0.		
Sample date:	18-APR-12	Finding:	180.
Chemical:	BICARBONATE ALKALINITY	Report units:	MG/L
Dir:	0.		
Sample date:	18-APR-12	Finding:	270.
Chemical:	TOTAL DISSOLVED SOLIDS	Report units:	MG/L
Dir:	0.		
Sample date:	18-APR-12	Finding:	31.
Chemical:	NITRATE (AS NO3)	Report units:	MG/L
Dir:	2.		
Sample date:	18-APR-12	Finding:	7.6
Chemical:	PH, LABORATORY	Report units:	Not Reported
Dir:	0.		
Sample date:	18-APR-12	Finding:	140.
Chemical:	ALKALINITY (TOTAL) AS CaCO3	Report units:	MG/L
Dir:	0.		
Sample date:	18-APR-12	Finding:	400.
Chemical:	SPECIFIC CONDUCTANCE	Report units:	US
Dir:	0.		
Sample date:	18-APR-12	Finding:	18.
Chemical:	SULFATE	Report units:	MG/L
Dir:	0.5		
Sample date:	05-JAN-12	Finding:	32.
Chemical:	NITRATE (AS NO3)	Report units:	MG/L
Dir:	2.		
Sample date:	05-JAN-12	Finding:	270.
Chemical:	TOTAL DISSOLVED SOLIDS	Report units:	MG/L
Dir:	0.		
Sample date:	05-JAN-12	Finding:	420.
Chemical:	SPECIFIC CONDUCTANCE	Report units:	US
Dir:	0.		
Sample date:	05-JAN-12	Finding:	7.6
Chemical:	PH, LABORATORY	Report units:	Not Reported
Dir:	0.		

GEOCHECK® - PHYSICAL SETTING SOURCE MAP FINDINGS

Sample date:	05-JAN-12	Finding:	140.
Chemical:	ALKALINITY (TOTAL) AS CaCO3	Report units:	MG/L
Dir:	0.		
Sample date:	05-JAN-12	Finding:	170.
Chemical:	BICARBONATE ALKALINITY	Report units:	MG/L
Dir:	0.		
Sample date:	05-JAN-12	Finding:	160.
Chemical:	HARDNESS (TOTAL) AS CaCO3	Report units:	MG/L
Dir:	0.		
Sample date:	05-JAN-12	Finding:	45.
Chemical:	CALCIUM	Report units:	MG/L
Dir:	0.		
Sample date:	05-JAN-12	Finding:	12.
Chemical:	MAGNESIUM	Report units:	MG/L
Dir:	0.		
Sample date:	05-JAN-12	Finding:	19.
Chemical:	SODIUM	Report units:	MG/L
Dir:	0.		
Sample date:	05-JAN-12	Finding:	1.7
Chemical:	POTASSIUM	Report units:	MG/L
Dir:	0.		
Sample date:	05-JAN-12	Finding:	18.
Chemical:	SULFATE	Report units:	MG/L
Dir:	0.5		
Sample date:	05-JAN-12	Finding:	11.
Chemical:	CHLORIDE	Report units:	MG/L
Dir:	0.		

J42
ENE
1/2 - 1 Mile
Lower

CA WELLS CADDW0000015713

Well ID:	3610034-041	Well Type:	MUNICIPAL
Source:	Department of Health Services		
Other Name:	WELL 40	GAMA PFAS Testing:	Not Reported
Groundwater Quality Data:	https://gamagroundwater.waterboards.ca.gov/gama/gamamap/public/GamaDataDisplay.asp?dataset=DHS&samp_date=&global_id=&assigned_name=3610034-041&store_num=		
GeoTracker Data:	Not Reported		

J43
ENE
1/2 - 1 Mile
Lower

CA WELLS CAPFAS000001567

Well ID:	3610034-041	Well Type:	MUNICIPAL
Source:	Department of Health Services		
Other Name:	WELL 40	GAMA PFAS Testing:	Yes
Groundwater Quality Data:	https://gamagroundwater.waterboards.ca.gov/gama/gamamap/public/GamaDataDisplay.asp?dataset=DHS&samp_date=&global_id=&assigned_name=3610034-041&store_num=		
GeoTracker Data:	Not Reported		

GEOCHECK® - PHYSICAL SETTING SOURCE MAP FINDINGS

Map ID
Direction
Distance
Elevation

Database EDR ID Number

I44
SSE
1/2 - 1 Mile
Lower

CA WELLS CADDW0000000593

Well ID:	3610034-018	Well Type:	MUNICIPAL
Source:	Department of Health Services		
Other Name:	WELL 21 - DESTROYED	GAMA PFAS Testing:	Not Reported
Groundwater Quality Data:	https://gamagroundwater.waterboards.ca.gov/gama/gamamap/public/GamaDataDisplay.asp?dataset=DHS&samp_date=&global_id=&assigned_name=3610034-018&store_num=		
GeoTracker Data:	Not Reported		

45
WSW
1/2 - 1 Mile
Lower

CA WELLS CAEDF0000001864

Well ID:	SL0607132486-MW-09	Well Type:	MONITORING
Source:	EDF	Other Name:	MW-09
GAMA PFAS Testing:	Not Reported		
Groundwater Quality Data:	https://gamagroundwater.waterboards.ca.gov/gama/gamamap/public/GamaDataDisplay.asp?dataset=EDF&samp_date=&global_id=SL0607132486&assigned_name=MW-09&store_num=		
GeoTracker Data:	https://geotracker.waterboards.ca.gov/profile_report.asp?cmd=MWEDFResults&global_id=SL0607132486&assigned_name=MW-09		

K46
ESE
1/2 - 1 Mile
Lower

FED USGS USGS40000140240

Organization ID:	USGS-CA		
Organization Name:	USGS California Water Science Center		
Monitor Location:	001S007W28M002S	Type:	Well
Description:	Not Reported	HUC:	18070203
Drainage Area:	Not Reported	Drainage Area Units:	Not Reported
Contrib Drainage Area:	Not Reported	Contrib Drainage Area Unts:	Not Reported
Aquifer:	California Coastal Basin aquifers		
Formation Type:	Not Reported	Aquifer Type:	Not Reported
Construction Date:	Not Reported	Well Depth:	1100
Well Depth Units:	ft	Well Hole Depth:	Not Reported
Well Hole Depth Units:	Not Reported		

47
WSW
1/2 - 1 Mile
Lower

CA WELLS CADDW00000020526

Well ID:	3601055-001	Well Type:	MUNICIPAL
Source:	Department of Health Services		
Other Name:	WELL 01	GAMA PFAS Testing:	Not Reported
Groundwater Quality Data:	https://gamagroundwater.waterboards.ca.gov/gama/gamamap/public/GamaDataDisplay.asp?dataset=DHS&samp_date=&global_id=&assigned_name=3601055-001&store_num=		
GeoTracker Data:	Not Reported		

GEOCHECK® - PHYSICAL SETTING SOURCE MAP FINDINGS

Map ID
Direction
Distance
Elevation

Database EDR ID Number

48
SSW
1/2 - 1 Mile
Lower

CA WELLS CADWR0000024184

Well ID:	01S07W30R001S	Well Type:	UNK
Source:	Department of Water Resources		
Other Name:	01S07W30R001S	GAMA PFAS Testing:	Not Reported
Groundwater Quality Data:	https://gamagroundwater.waterboards.ca.gov/gama/gamamap/public/GamaDataDisplay.asp?dataset=DWR&samp_date=&global_id=&assigned_name=01S07W30R001S&store_num=		
GeoTracker Data:	Not Reported		

K49
ESE
1/2 - 1 Mile
Lower

CA WELLS CADDW0000005065

Well ID:	3610034-010	Well Type:	MUNICIPAL
Source:	Department of Health Services		
Other Name:	WELL 11 - INACTIVE	GAMA PFAS Testing:	Not Reported
Groundwater Quality Data:	https://gamagroundwater.waterboards.ca.gov/gama/gamamap/public/GamaDataDisplay.asp?dataset=DHS&samp_date=&global_id=&assigned_name=3610034-010&store_num=		
GeoTracker Data:	Not Reported		

50
ESE
1/2 - 1 Mile
Lower

CA WELLS CADWR0000036123

Well ID:	01S07W28M002S	Well Type:	UNK
Source:	Department of Water Resources		
Other Name:	01S07W28M002S	GAMA PFAS Testing:	Not Reported
Groundwater Quality Data:	https://gamagroundwater.waterboards.ca.gov/gama/gamamap/public/GamaDataDisplay.asp?dataset=DWR&samp_date=&global_id=&assigned_name=01S07W28M002S&store_num=		
GeoTracker Data:	Not Reported		

L51
South
1/2 - 1 Mile
Lower

CA WELLS 1099

Seq:	1099	Prim sta c:	01S/07W-32C01 S
Frds no:	3610034029	County:	36
District:	13	User id:	TAN
System no:	3610034	Water type:	G
Source nam:	WELL 34	Station ty:	WELL/AMBNT
Latitude:	340250.0	Longitude:	1173810.0
Precision:	3	Status:	AR
Comment 1:	Not Reported	Comment 2:	Not Reported
Comment 3:	Not Reported	Comment 4:	Not Reported
Comment 5:	Not Reported	Comment 6:	Not Reported
Comment 7:	Not Reported		
System no:	3610034	System nam:	Ontario, City Of

GEOCHECK® - PHYSICAL SETTING SOURCE MAP FINDINGS

Hqname:	Not Reported	Address:	303 EAST B STREET
City:	ONTARIO	State:	CA
Zip:	91764	Zip ext:	Not Reported
Pop serv:	140000	Connection:	30927
Area serve:	ONTARIO CITY		
Sample date:	07-JUL-16	Finding:	2.1
Chemical:	NITRATE (AS N)	Report units:	MG/L
Dir:	0.4		
Sample date:	11-AUG-15	Finding:	9.5
Chemical:	NITRATE (AS NO3)	Report units:	MG/L
Dir:	2.		
Sample date:	22-JAN-15	Finding:	180.
Chemical:	BICARBONATE ALKALINITY	Report units:	MG/L
Dir:	0.		
Sample date:	22-JAN-15	Finding:	130.
Chemical:	HARDNESS (TOTAL) AS CaCO3	Report units:	MG/L
Dir:	0.		
Sample date:	22-JAN-15	Finding:	37.
Chemical:	CALCIUM	Report units:	MG/L
Dir:	0.		
Sample date:	22-JAN-15	Finding:	7.9
Chemical:	MAGNESIUM	Report units:	MG/L
Dir:	0.		
Sample date:	22-JAN-15	Finding:	23.
Chemical:	SODIUM	Report units:	MG/L
Dir:	0.		
Sample date:	22-JAN-15	Finding:	1.5
Chemical:	POTASSIUM	Report units:	MG/L
Dir:	0.		
Sample date:	22-JAN-15	Finding:	4.6
Chemical:	CHLORIDE	Report units:	MG/L
Dir:	0.		
Sample date:	22-JAN-15	Finding:	15.
Chemical:	SULFATE	Report units:	MG/L
Dir:	0.5		
Sample date:	22-JAN-15	Finding:	3.2
Chemical:	CHROMIUM, HEXAVALENT	Report units:	UG/L
Dir:	1.		
Sample date:	22-JAN-15	Finding:	220.
Chemical:	TOTAL DISSOLVED SOLIDS	Report units:	MG/L
Dir:	0.		
Sample date:	22-JAN-15	Finding:	8.4
Chemical:	NITRATE (AS NO3)	Report units:	MG/L
Dir:	2.		
Sample date:	22-JAN-15	Finding:	140.
Chemical:	ALKALINITY (TOTAL) AS CaCO3	Report units:	MG/L
Dir:	0.		

GEOCHECK® - PHYSICAL SETTING SOURCE MAP FINDINGS

Sample date:	22-JAN-15	Finding:	330.
Chemical:	SPECIFIC CONDUCTANCE	Report units:	US
Dir:	0.		
Sample date:	22-JAN-15	Finding:	7.9
Chemical:	PH, LABORATORY	Report units:	Not Reported
Dir:	0.		
Sample date:	29-OCT-14	Finding:	0.253
Chemical:	RADIUM 228 MDA95	Report units:	PCI/L
Dir:	0.		
Sample date:	29-OCT-14	Finding:	0.567
Chemical:	RADIUM 228 COUNTING ERROR	Report units:	PCI/L
Dir:	0.		
Sample date:	29-OCT-14	Finding:	1.
Chemical:	GROSS ALPHA MDA95	Report units:	PCI/L
Dir:	0.		
Sample date:	29-OCT-14	Finding:	1.24
Chemical:	GROSS ALPHA COUNTING ERROR	Report units:	PCI/L
Dir:	0.		
Sample date:	28-OCT-14	Finding:	8.6
Chemical:	NITRATE (AS NO3)	Report units:	MG/L
Dir:	2.		
Sample date:	28-OCT-14	Finding:	3.2
Chemical:	CHROMIUM (TOTAL)	Report units:	UG/L
Dir:	10.		
Sample date:	28-OCT-14	Finding:	1.9
Chemical:	NITRATE (AS N)	Report units:	MG/L
Dir:	0.4		
Sample date:	28-OCT-14	Finding:	0.2
Chemical:	FLUORIDE (F) (NATURAL-SOURCE)	Report units:	MG/L
Dir:	0.1		
Sample date:	24-JUL-14	Finding:	7.7
Chemical:	PH, LABORATORY	Report units:	Not Reported
Dir:	0.		
Sample date:	24-JUL-14	Finding:	340.
Chemical:	SPECIFIC CONDUCTANCE	Report units:	US
Dir:	0.		
Sample date:	24-JUL-14	Finding:	220.
Chemical:	TOTAL DISSOLVED SOLIDS	Report units:	MG/L
Dir:	0.		
Sample date:	24-JUL-14	Finding:	9.1
Chemical:	NITRATE (AS NO3)	Report units:	MG/L
Dir:	2.		
Sample date:	24-JUL-14	Finding:	0.2
Chemical:	RADIUM 228 MDA95	Report units:	PCI/L
Dir:	0.		
Sample date:	24-JUL-14	Finding:	1.28
Chemical:	GROSS ALPHA MDA95	Report units:	PCI/L

GEOCHECK® - PHYSICAL SETTING SOURCE MAP FINDINGS

Dir:	0.		
Sample date:	24-JUL-14	Finding:	0.491
Chemical:	RADIUM 228 COUNTING ERROR	Report units:	PCI/L
Dir:	0.		
Sample date:	24-JUL-14	Finding:	140.
Chemical:	ALKALINITY (TOTAL) AS CaCO3	Report units:	MG/L
Dir:	0.		
Sample date:	24-JUL-14	Finding:	180.
Chemical:	BICARBONATE ALKALINITY	Report units:	MG/L
Dir:	0.		
Sample date:	24-JUL-14	Finding:	130.
Chemical:	HARDNESS (TOTAL) AS CaCO3	Report units:	MG/L
Dir:	0.		
Sample date:	24-JUL-14	Finding:	8.3
Chemical:	MAGNESIUM	Report units:	MG/L
Dir:	0.		
Sample date:	24-JUL-14	Finding:	23.
Chemical:	SODIUM	Report units:	MG/L
Dir:	0.		
Sample date:	24-JUL-14	Finding:	1.7
Chemical:	POTASSIUM	Report units:	MG/L
Dir:	0.		
Sample date:	24-JUL-14	Finding:	5.9
Chemical:	CHLORIDE	Report units:	MG/L
Dir:	0.		
Sample date:	24-JUL-14	Finding:	1.1
Chemical:	GROSS ALPHA COUNTING ERROR	Report units:	PCI/L
Dir:	0.		
Sample date:	24-JUL-14	Finding:	3.7
Chemical:	CHROMIUM, HEXAVALENT	Report units:	UG/L
Dir:	1.		
Sample date:	24-JUL-14	Finding:	16.
Chemical:	SULFATE	Report units:	MG/L
Dir:	0.5		
Sample date:	22-APR-14	Finding:	0.253
Chemical:	RADIUM 228 MDA95	Report units:	PCI/L
Dir:	0.		
Sample date:	22-APR-14	Finding:	1.56
Chemical:	GROSS ALPHA MDA95	Report units:	PCI/L
Dir:	0.		
Sample date:	22-APR-14	Finding:	0.489
Chemical:	RADIUM 228 COUNTING ERROR	Report units:	PCI/L
Dir:	0.		
Sample date:	22-APR-14	Finding:	1.1
Chemical:	GROSS ALPHA COUNTING ERROR	Report units:	PCI/L
Dir:	0.		

GEOCHECK® - PHYSICAL SETTING SOURCE MAP FINDINGS

Sample date:	22-APR-14	Finding:	8.3
Chemical:	NITRATE (AS NO3)	Report units:	MG/L
Dir:	2.		
Sample date:	22-APR-14	Finding:	150.
Chemical:	TOTAL DISSOLVED SOLIDS	Report units:	MG/L
Dir:	0.		
Sample date:	22-APR-14	Finding:	3.2
Chemical:	CHROMIUM, HEXAVALENT	Report units:	UG/L
Dir:	1.		
Sample date:	22-APR-14	Finding:	14.
Chemical:	SULFATE	Report units:	MG/L
Dir:	0.5		
Sample date:	22-APR-14	Finding:	4.9
Chemical:	CHLORIDE	Report units:	MG/L
Dir:	0.		
Sample date:	22-APR-14	Finding:	1.5
Chemical:	POTASSIUM	Report units:	MG/L
Dir:	0.		
Sample date:	22-APR-14	Finding:	23.
Chemical:	SODIUM	Report units:	MG/L
Dir:	0.		
Sample date:	22-APR-14	Finding:	7.4
Chemical:	MAGNESIUM	Report units:	MG/L
Dir:	0.		
Sample date:	22-APR-14	Finding:	36.
Chemical:	CALCIUM	Report units:	MG/L
Dir:	0.		
Sample date:	22-APR-14	Finding:	120.
Chemical:	HARDNESS (TOTAL) AS CaCO3	Report units:	MG/L
Dir:	0.		
Sample date:	22-APR-14	Finding:	180.
Chemical:	BICARBONATE ALKALINITY	Report units:	MG/L
Dir:	0.		
Sample date:	22-APR-14	Finding:	140.
Chemical:	ALKALINITY (TOTAL) AS CaCO3	Report units:	MG/L
Dir:	0.		
Sample date:	22-APR-14	Finding:	7.8
Chemical:	PH, LABORATORY	Report units:	Not Reported
Dir:	0.		
Sample date:	22-APR-14	Finding:	350.
Chemical:	SPECIFIC CONDUCTANCE	Report units:	US
Dir:	0.		
Sample date:	22-JAN-14	Finding:	8.
Chemical:	NITRATE (AS NO3)	Report units:	MG/L
Dir:	2.		
Sample date:	22-JAN-14	Finding:	7.e-002
Chemical:	FOAMING AGENTS (MBAS)	Report units:	MG/L

GEOCHECK® - PHYSICAL SETTING SOURCE MAP FINDINGS

Dir:	0.		
Sample date:	22-JAN-14	Finding:	3.3
Chemical:	CHROMIUM, HEXAVALENT	Report units:	UG/L
Dir:	1.		
Sample date:	22-JAN-14	Finding:	14.
Chemical:	SULFATE	Report units:	MG/L
Dir:	0.5		
Sample date:	22-JAN-14	Finding:	4.5
Chemical:	CHLORIDE	Report units:	MG/L
Dir:	0.		
Sample date:	22-JAN-14	Finding:	1.5
Chemical:	POTASSIUM	Report units:	MG/L
Dir:	0.		
Sample date:	22-JAN-14	Finding:	23.
Chemical:	SODIUM	Report units:	MG/L
Dir:	0.		
Sample date:	22-JAN-14	Finding:	7.8
Chemical:	MAGNESIUM	Report units:	MG/L
Dir:	0.		
Sample date:	22-JAN-14	Finding:	38.
Chemical:	CALCIUM	Report units:	MG/L
Dir:	0.		
Sample date:	22-JAN-14	Finding:	130.
Chemical:	HARDNESS (TOTAL) AS CaCO ₃	Report units:	MG/L
Dir:	0.		
Sample date:	22-JAN-14	Finding:	170.
Chemical:	BICARBONATE ALKALINITY	Report units:	MG/L
Dir:	0.		
Sample date:	22-JAN-14	Finding:	140.
Chemical:	ALKALINITY (TOTAL) AS CaCO ₃	Report units:	MG/L
Dir:	0.		
Sample date:	22-JAN-14	Finding:	7.7
Chemical:	PH, LABORATORY	Report units:	Not Reported
Dir:	0.		
Sample date:	22-JAN-14	Finding:	350.
Chemical:	SPECIFIC CONDUCTANCE	Report units:	US
Dir:	0.		
Sample date:	22-JAN-14	Finding:	220.
Chemical:	TOTAL DISSOLVED SOLIDS	Report units:	MG/L
Dir:	0.		
Sample date:	22-NOV-13	Finding:	320.
Chemical:	SPECIFIC CONDUCTANCE	Report units:	US
Dir:	0.		
Sample date:	22-NOV-13	Finding:	150.
Chemical:	ALKALINITY (TOTAL) AS CaCO ₃	Report units:	MG/L
Dir:	0.		

GEOCHECK® - PHYSICAL SETTING SOURCE MAP FINDINGS

Sample date:	22-NOV-13	Finding:	180.
Chemical:	BICARBONATE ALKALINITY	Report units:	MG/L
Dir:	0.		
Sample date:	22-NOV-13	Finding:	120.
Chemical:	HARDNESS (TOTAL) AS CaCO ₃	Report units:	MG/L
Dir:	0.		
Sample date:	22-NOV-13	Finding:	36.
Chemical:	CALCIUM	Report units:	MG/L
Dir:	0.		
Sample date:	22-NOV-13	Finding:	7.6
Chemical:	MAGNESIUM	Report units:	MG/L
Dir:	0.		
Sample date:	22-NOV-13	Finding:	23.
Chemical:	SODIUM	Report units:	MG/L
Dir:	0.		
Sample date:	22-NOV-13	Finding:	1.7
Chemical:	POTASSIUM	Report units:	MG/L
Dir:	0.		
Sample date:	22-NOV-13	Finding:	4.3
Chemical:	CHLORIDE	Report units:	MG/L
Dir:	0.		
Sample date:	22-NOV-13	Finding:	13.
Chemical:	SULFATE	Report units:	MG/L
Dir:	0.5		
Sample date:	22-NOV-13	Finding:	0.5
Chemical:	FLUORIDE (F) (NATURAL-SOURCE)	Report units:	MG/L
Dir:	0.1		
Sample date:	22-NOV-13	Finding:	3.3
Chemical:	CHROMIUM (TOTAL)	Report units:	UG/L
Dir:	10.		
Sample date:	22-NOV-13	Finding:	190.
Chemical:	TOTAL DISSOLVED SOLIDS	Report units:	MG/L
Dir:	0.		
Sample date:	22-NOV-13	Finding:	7.8
Chemical:	PH, LABORATORY	Report units:	Not Reported
Dir:	0.		
Sample date:	18-JUL-13	Finding:	350.
Chemical:	SPECIFIC CONDUCTANCE	Report units:	US
Dir:	0.		
Sample date:	18-JUL-13	Finding:	7.8
Chemical:	PH, LABORATORY	Report units:	Not Reported
Dir:	0.		
Sample date:	18-JUL-13	Finding:	140.
Chemical:	ALKALINITY (TOTAL) AS CaCO ₃	Report units:	MG/L
Dir:	0.		
Sample date:	18-JUL-13	Finding:	170.
Chemical:	BICARBONATE ALKALINITY	Report units:	MG/L

GEOCHECK® - PHYSICAL SETTING SOURCE MAP FINDINGS

Dir:	0.		
Sample date:	18-JUL-13	Finding:	130.
Chemical:	HARDNESS (TOTAL) AS CaCO ₃	Report units:	MG/L
Dir:	0.		
Sample date:	18-JUL-13	Finding:	39.
Chemical:	CALCIUM	Report units:	MG/L
Dir:	0.		
Sample date:	18-JUL-13	Finding:	8.1
Chemical:	MAGNESIUM	Report units:	MG/L
Dir:	0.		
Sample date:	18-JUL-13	Finding:	24.
Chemical:	SODIUM	Report units:	MG/L
Dir:	0.		
Sample date:	18-JUL-13	Finding:	1.6
Chemical:	POTASSIUM	Report units:	MG/L
Dir:	0.		
Sample date:	18-JUL-13	Finding:	5.1
Chemical:	CHLORIDE	Report units:	MG/L
Dir:	0.		
Sample date:	18-JUL-13	Finding:	14.
Chemical:	SULFATE	Report units:	MG/L
Dir:	0.5		
Sample date:	18-JUL-13	Finding:	200.
Chemical:	TOTAL DISSOLVED SOLIDS	Report units:	MG/L
Dir:	0.		
Sample date:	18-JUL-13	Finding:	8.6
Chemical:	NITRATE (AS NO ₃)	Report units:	MG/L
Dir:	2.		
Sample date:	12-JUN-13	Finding:	360.
Chemical:	SPECIFIC CONDUCTANCE	Report units:	US
Dir:	0.		
Sample date:	12-JUN-13	Finding:	8.3
Chemical:	NITRATE (AS NO ₃)	Report units:	MG/L
Dir:	2.		
Sample date:	12-JUN-13	Finding:	180.
Chemical:	TOTAL DISSOLVED SOLIDS	Report units:	MG/L
Dir:	0.		
Sample date:	12-JUN-13	Finding:	14.
Chemical:	SULFATE	Report units:	MG/L
Dir:	0.5		
Sample date:	12-JUN-13	Finding:	4.8
Chemical:	CHLORIDE	Report units:	MG/L
Dir:	0.		
Sample date:	12-JUN-13	Finding:	1.6
Chemical:	POTASSIUM	Report units:	MG/L
Dir:	0.		

GEOCHECK® - PHYSICAL SETTING SOURCE MAP FINDINGS

Sample date:	12-JUN-13	Finding:	24.
Chemical:	SODIUM	Report units:	MG/L
Dir:	0.		
Sample date:	12-JUN-13	Finding:	7.9
Chemical:	MAGNESIUM	Report units:	MG/L
Dir:	0.		
Sample date:	12-JUN-13	Finding:	37.
Chemical:	CALCIUM	Report units:	MG/L
Dir:	0.		
Sample date:	12-JUN-13	Finding:	130.
Chemical:	HARDNESS (TOTAL) AS CaCO ₃	Report units:	MG/L
Dir:	0.		
Sample date:	12-JUN-13	Finding:	180.
Chemical:	BICARBONATE ALKALINITY	Report units:	MG/L
Dir:	0.		
Sample date:	12-JUN-13	Finding:	150.
Chemical:	ALKALINITY (TOTAL) AS CaCO ₃	Report units:	MG/L
Dir:	0.		
Sample date:	12-JUN-13	Finding:	7.8
Chemical:	PH, LABORATORY	Report units:	Not Reported
Dir:	0.		
Sample date:	18-JAN-13	Finding:	8.3
Chemical:	NITRATE (AS NO ₃)	Report units:	MG/L
Dir:	2.		
Sample date:	18-JAN-13	Finding:	230.
Chemical:	TOTAL DISSOLVED SOLIDS	Report units:	MG/L
Dir:	0.		
Sample date:	18-JAN-13	Finding:	14.
Chemical:	SULFATE	Report units:	MG/L
Dir:	0.5		
Sample date:	18-JAN-13	Finding:	4.8
Chemical:	CHLORIDE	Report units:	MG/L
Dir:	0.		
Sample date:	18-JAN-13	Finding:	1.6
Chemical:	POTASSIUM	Report units:	MG/L
Dir:	0.		
Sample date:	18-JAN-13	Finding:	24.
Chemical:	SODIUM	Report units:	MG/L
Dir:	0.		
Sample date:	18-JAN-13	Finding:	350.
Chemical:	SPECIFIC CONDUCTANCE	Report units:	US
Dir:	0.		
Sample date:	18-JAN-13	Finding:	39.
Chemical:	CALCIUM	Report units:	MG/L
Dir:	0.		
Sample date:	18-JAN-13	Finding:	130.
Chemical:	HARDNESS (TOTAL) AS CaCO ₃	Report units:	MG/L

GEOCHECK® - PHYSICAL SETTING SOURCE MAP FINDINGS

Dir:	0.		
Sample date:	18-JAN-13	Finding:	180.
Chemical:	BICARBONATE ALKALINITY	Report units:	MG/L
Dir:	0.		
Sample date:	18-JAN-13	Finding:	140.
Chemical:	ALKALINITY (TOTAL) AS CaCO ₃	Report units:	MG/L
Dir:	0.		
Sample date:	18-JAN-13	Finding:	7.7
Chemical:	PH, LABORATORY	Report units:	Not Reported
Dir:	0.		
Sample date:	18-JAN-13	Finding:	8.5
Chemical:	MAGNESIUM	Report units:	MG/L
Dir:	0.		
Sample date:	07-DEC-12	Finding:	8.7
Chemical:	NITRATE (AS NO ₃)	Report units:	MG/L
Dir:	2.		
Sample date:	07-DEC-12	Finding:	0.4
Chemical:	FLUORIDE (F) (NATURAL-SOURCE)	Report units:	MG/L
Dir:	0.1		
Sample date:	07-DEC-12	Finding:	3.6
Chemical:	CHROMIUM (TOTAL)	Report units:	UG/L
Dir:	10.		
Sample date:	07-DEC-12	Finding:	2000.
Chemical:	NITRITE (AS N)	Report units:	MG/L
Dir:	0.4		
Sample date:	25-OCT-12	Finding:	4.9
Chemical:	CHLORIDE	Report units:	MG/L
Dir:	0.		
Sample date:	25-OCT-12	Finding:	23.
Chemical:	SODIUM	Report units:	MG/L
Dir:	0.		
Sample date:	25-OCT-12	Finding:	8.2
Chemical:	MAGNESIUM	Report units:	MG/L
Dir:	0.		
Sample date:	25-OCT-12	Finding:	39.
Chemical:	CALCIUM	Report units:	MG/L
Dir:	0.		
Sample date:	25-OCT-12	Finding:	130.
Chemical:	HARDNESS (TOTAL) AS CaCO ₃	Report units:	MG/L
Dir:	0.		
Sample date:	25-OCT-12	Finding:	180.
Chemical:	BICARBONATE ALKALINITY	Report units:	MG/L
Dir:	0.		
Sample date:	25-OCT-12	Finding:	140.
Chemical:	ALKALINITY (TOTAL) AS CaCO ₃	Report units:	MG/L
Dir:	0.		

GEOCHECK® - PHYSICAL SETTING SOURCE MAP FINDINGS

Sample date:	25-OCT-12	Finding:	7.9
Chemical:	PH, LABORATORY	Report units:	Not Reported
Dir:	0.		
Sample date:	25-OCT-12	Finding:	350.
Chemical:	SPECIFIC CONDUCTANCE	Report units:	US
Dir:	0.		
Sample date:	25-OCT-12	Finding:	14.
Chemical:	SULFATE	Report units:	MG/L
Dir:	0.5		
Sample date:	25-OCT-12	Finding:	230.
Chemical:	TOTAL DISSOLVED SOLIDS	Report units:	MG/L
Dir:	0.		
Sample date:	25-OCT-12	Finding:	8.3
Chemical:	NITRATE (AS NO3)	Report units:	MG/L
Dir:	2.		
Sample date:	25-OCT-12	Finding:	1.8
Chemical:	POTASSIUM	Report units:	MG/L
Dir:	0.		
Sample date:	12-SEP-12	Finding:	7.9
Chemical:	PH, LABORATORY	Report units:	Not Reported
Dir:	0.		
Sample date:	12-SEP-12	Finding:	9.4
Chemical:	NITRATE (AS NO3)	Report units:	MG/L
Dir:	2.		
Sample date:	12-SEP-12	Finding:	230.
Chemical:	TOTAL DISSOLVED SOLIDS	Report units:	MG/L
Dir:	0.		
Sample date:	12-SEP-12	Finding:	14.
Chemical:	SULFATE	Report units:	MG/L
Dir:	0.5		
Sample date:	12-SEP-12	Finding:	4.8
Chemical:	CHLORIDE	Report units:	MG/L
Dir:	0.		
Sample date:	12-SEP-12	Finding:	1.7
Chemical:	POTASSIUM	Report units:	MG/L
Dir:	0.		
Sample date:	12-SEP-12	Finding:	23.
Chemical:	SODIUM	Report units:	MG/L
Dir:	0.		
Sample date:	12-SEP-12	Finding:	8.1
Chemical:	MAGNESIUM	Report units:	MG/L
Dir:	0.		
Sample date:	12-SEP-12	Finding:	38.
Chemical:	CALCIUM	Report units:	MG/L
Dir:	0.		
Sample date:	12-SEP-12	Finding:	130.
Chemical:	HARDNESS (TOTAL) AS CaCO3	Report units:	MG/L

GEOCHECK® - PHYSICAL SETTING SOURCE MAP FINDINGS

Dir:	0.		
Sample date:	12-SEP-12	Finding:	180.
Chemical:	BICARBONATE ALKALINITY	Report units:	MG/L
Dir:	0.		
Sample date:	12-SEP-12	Finding:	150.
Chemical:	ALKALINITY (TOTAL) AS CaCO ₃	Report units:	MG/L
Dir:	0.		
Sample date:	12-SEP-12	Finding:	330.
Chemical:	SPECIFIC CONDUCTANCE	Report units:	US
Dir:	0.		
Sample date:	01-MAY-12	Finding:	35.
Chemical:	CALCIUM	Report units:	MG/L
Dir:	0.		
Sample date:	01-MAY-12	Finding:	7.5
Chemical:	MAGNESIUM	Report units:	MG/L
Dir:	0.		
Sample date:	01-MAY-12	Finding:	23.
Chemical:	SODIUM	Report units:	MG/L
Dir:	0.		
Sample date:	01-MAY-12	Finding:	1.7
Chemical:	POTASSIUM	Report units:	MG/L
Dir:	0.		
Sample date:	01-MAY-12	Finding:	4.8
Chemical:	CHLORIDE	Report units:	MG/L
Dir:	0.		
Sample date:	01-MAY-12	Finding:	15.
Chemical:	SULFATE	Report units:	MG/L
Dir:	0.5		
Sample date:	01-MAY-12	Finding:	120.
Chemical:	HARDNESS (TOTAL) AS CaCO ₃	Report units:	MG/L
Dir:	0.		
Sample date:	01-MAY-12	Finding:	8.6
Chemical:	NITRATE (AS NO ₃)	Report units:	MG/L
Dir:	2.		
Sample date:	01-MAY-12	Finding:	360.
Chemical:	SPECIFIC CONDUCTANCE	Report units:	US
Dir:	0.		
Sample date:	01-MAY-12	Finding:	170.
Chemical:	BICARBONATE ALKALINITY	Report units:	MG/L
Dir:	0.		
Sample date:	01-MAY-12	Finding:	7.7
Chemical:	PH, LABORATORY	Report units:	Not Reported
Dir:	0.		
Sample date:	01-MAY-12	Finding:	140.
Chemical:	ALKALINITY (TOTAL) AS CaCO ₃	Report units:	MG/L
Dir:	0.		

GEOCHECK® - PHYSICAL SETTING SOURCE MAP FINDINGS

Sample date:	01-MAY-12	Finding:	210.
Chemical:	TOTAL DISSOLVED SOLIDS	Report units:	MG/L
Dir:	0.		
Sample date:	15-MAR-12	Finding:	250.
Chemical:	TOTAL DISSOLVED SOLIDS	Report units:	MG/L
Dir:	0.		
Sample date:	15-MAR-12	Finding:	15.
Chemical:	SULFATE	Report units:	MG/L
Dir:	0.5		
Sample date:	15-MAR-12	Finding:	360.
Chemical:	SPECIFIC CONDUCTANCE	Report units:	US
Dir:	0.		
Sample date:	15-MAR-12	Finding:	7.8
Chemical:	PH, LABORATORY	Report units:	Not Reported
Dir:	0.		
Sample date:	15-MAR-12	Finding:	150.
Chemical:	ALKALINITY (TOTAL) AS CaCO3	Report units:	MG/L
Dir:	0.		
Sample date:	15-MAR-12	Finding:	180.
Chemical:	BICARBONATE ALKALINITY	Report units:	MG/L
Dir:	0.		
Sample date:	15-MAR-12	Finding:	130.
Chemical:	HARDNESS (TOTAL) AS CaCO3	Report units:	MG/L
Dir:	0.		
Sample date:	15-MAR-12	Finding:	39.
Chemical:	CALCIUM	Report units:	MG/L
Dir:	0.		
Sample date:	15-MAR-12	Finding:	8.8
Chemical:	MAGNESIUM	Report units:	MG/L
Dir:	0.		
Sample date:	15-MAR-12	Finding:	21.
Chemical:	SODIUM	Report units:	MG/L
Dir:	0.		
Sample date:	15-MAR-12	Finding:	5.6
Chemical:	CHLORIDE	Report units:	MG/L
Dir:	0.		
Sample date:	15-MAR-12	Finding:	1.8
Chemical:	POTASSIUM	Report units:	MG/L
Dir:	0.		

**M52
SW
1/2 - 1 Mile
Lower**

FED USGS USGS40000140147

Organization ID:	USGS-CA		
Organization Name:	USGS California Water Science Center		
Monitor Location:	001S007W30R001S	Type:	Well
Description:	Not Reported	HUC:	18070203

GEOCHECK® - PHYSICAL SETTING SOURCE MAP FINDINGS

Drainage Area:	Not Reported	Drainage Area Units:	Not Reported
Contrib Drainage Area:	Not Reported	Contrib Drainage Area Unts:	Not Reported
Aquifer:	California Coastal Basin aquifers		
Formation Type:	Not Reported	Aquifer Type:	Not Reported
Construction Date:	Not Reported	Well Depth:	551
Well Depth Units:	ft	Well Hole Depth:	Not Reported
Well Hole Depth Units:	Not Reported		

L53
South
1/2 - 1 Mile
Lower

CA WELLS CADDW0000013441

Well ID:	3610034-029	Well Type:	MUNICIPAL
Source:	Department of Health Services		
Other Name:	WELL 34 - INACTIVE	GAMA PFAS Testing:	Not Reported
Groundwater Quality Data:	https://gamagroundwater.waterboards.ca.gov/gama/gamamap/public/GamaDataDisplay.asp?dataset=DHS&samp_date=&global_id=&assigned_name=3610034-029&store_num=		
GeoTracker Data:	Not Reported		

54
WSW
1/2 - 1 Mile
Lower

CA WELLS CAEDF0000118087

Well ID:	SL0607132486-MW-12	Well Type:	MONITORING
Source:	EDF	Other Name:	MW-12
GAMA PFAS Testing:	Not Reported		
Groundwater Quality Data:	https://gamagroundwater.waterboards.ca.gov/gama/gamamap/public/GamaDataDisplay.asp?dataset=EDF&samp_date=&global_id=SL0607132486&assigned_name=MW-12&store_num=		
GeoTracker Data:	https://geotracker.waterboards.ca.gov/profile_report.asp?cmd=MWEDFResults&global_id=SL0607132486&assigned_name=MW-12		

M55
SW
1/2 - 1 Mile
Lower

CA WELLS CADDW0000005071

Well ID:	3610034-004	Well Type:	MUNICIPAL
Source:	Department of Health Services		
Other Name:	WELL 05 - DESTROYED	GAMA PFAS Testing:	Not Reported
Groundwater Quality Data:	https://gamagroundwater.waterboards.ca.gov/gama/gamamap/public/GamaDataDisplay.asp?dataset=DHS&samp_date=&global_id=&assigned_name=3610034-004&store_num=		
GeoTracker Data:	Not Reported		

M56
SW
1/2 - 1 Mile
Lower

CA WELLS CADDW0000006325

Well ID:	3610034-005	Well Type:	MUNICIPAL
Source:	Department of Health Services		
Other Name:	WELL 06 - DESTROYED	GAMA PFAS Testing:	Not Reported
Groundwater Quality Data:	https://gamagroundwater.waterboards.ca.gov/gama/gamamap/public/GamaDataDisplay.asp?dataset=DHS&samp_date=&global_id=&assigned_name=3610034-005&store_num=		

GEOCHECK® - PHYSICAL SETTING SOURCE MAP FINDINGS

GeoTracker Data:

Not Reported

GEOCHECK® - PHYSICAL SETTING SOURCE MAP FINDINGS RADON

AREA RADON INFORMATION

State Database: CA Radon

Radon Test Results

Zipcode	Num Tests	> 4 pCi/L
91761	7	0

Federal EPA Radon Zone for SAN BERNARDINO County: 2

- Note: Zone 1 indoor average level > 4 pCi/L.
- : Zone 2 indoor average level \geq 2 pCi/L and \leq 4 pCi/L.
- : Zone 3 indoor average level < 2 pCi/L.

Federal Area Radon Information for SAN BERNARDINO COUNTY, CA

Number of sites tested: 18

Area	Average Activity	% <4 pCi/L	% 4-20 pCi/L	% >20 pCi/L
Living Area - 1st Floor	0.678 pCi/L	100%	0%	0%
Living Area - 2nd Floor	Not Reported	Not Reported	Not Reported	Not Reported
Basement	Not Reported	Not Reported	Not Reported	Not Reported

PHYSICAL SETTING SOURCE RECORDS SEARCHED

TOPOGRAPHIC INFORMATION

USGS 7.5' Digital Elevation Model (DEM)

Source: United States Geologic Survey

EDR acquired the USGS 7.5' Digital Elevation Model in 2002 and updated it in 2006. The 7.5 minute DEM corresponds to the USGS 1:24,000- and 1:25,000-scale topographic quadrangle maps. The DEM provides elevation data with consistent elevation units and projection.

Current USGS 7.5 Minute Topographic Map

Source: U.S. Geological Survey

HYDROLOGIC INFORMATION

Flood Zone Data: This data was obtained from the Federal Emergency Management Agency (FEMA). It depicts 100-year and 500-year flood zones as defined by FEMA. It includes the National Flood Hazard Layer (NFHL) which incorporates Flood Insurance Rate Map (FIRM) data and Q3 data from FEMA in areas not covered by NFHL.

Source: FEMA

Telephone: 877-336-2627

Date of Government Version: 2003, 2015

NWI: National Wetlands Inventory. This data, available in select counties across the country, was obtained by EDR in 2002, 2005 and 2010 from the U.S. Fish and Wildlife Service.

State Wetlands Data: Wetland Inventory

Source: Department of Fish and Wildlife

Telephone: 916-445-0411

HYDROGEOLOGIC INFORMATION

AQUIFLOW^R Information System

Source: EDR proprietary database of groundwater flow information

EDR has developed the AQUIFLOW Information System (AIS) to provide data on the general direction of groundwater flow at specific points. EDR has reviewed reports submitted to regulatory authorities at select sites and has extracted the date of the report, hydrogeologically determined groundwater flow direction and depth to water table information.

GEOLOGIC INFORMATION

Geologic Age and Rock Stratigraphic Unit

Source: P.G. Schruben, R.E. Arndt and W.J. Bawiec, Geology of the Conterminous U.S. at 1:2,500,000 Scale - A digital representation of the 1974 P.B. King and H.M. Beikman Map, USGS Digital Data Series DDS - 11 (1994).

STATSGO: State Soil Geographic Database

Source: Department of Agriculture, Natural Resources Conservation Service (NRCS)

The U.S. Department of Agriculture's (USDA) Natural Resources Conservation Service (NRCS) leads the national Conservation Soil Survey (NCSS) and is responsible for collecting, storing, maintaining and distributing soil survey information for privately owned lands in the United States. A soil map in a soil survey is a representation of soil patterns in a landscape. Soil maps for STATSGO are compiled by generalizing more detailed (SSURGO) soil survey maps.

SSURGO: Soil Survey Geographic Database

Source: Department of Agriculture, Natural Resources Conservation Service (NRCS)

Telephone: 800-672-5559

SSURGO is the most detailed level of mapping done by the Natural Resources Conservation Service, mapping scales generally range from 1:12,000 to 1:63,360. Field mapping methods using national standards are used to construct the soil maps in the Soil Survey Geographic (SSURGO) database. SSURGO digitizing duplicates the original soil survey maps. This level of mapping is designed for use by landowners, townships and county natural resource planning and management.

PHYSICAL SETTING SOURCE RECORDS SEARCHED

LOCAL / REGIONAL WATER AGENCY RECORDS

FEDERAL WATER WELLS

PWS: Public Water Systems

Source: EPA/Office of Drinking Water

Telephone: 202-564-3750

Public Water System data from the Federal Reporting Data System. A PWS is any water system which provides water to at least 25 people for at least 60 days annually. PWSs provide water from wells, rivers and other sources.

PWS ENF: Public Water Systems Violation and Enforcement Data

Source: EPA/Office of Drinking Water

Telephone: 202-564-3750

Violation and Enforcement data for Public Water Systems from the Safe Drinking Water Information System (SDWIS) after August 1995. Prior to August 1995, the data came from the Federal Reporting Data System (FRDS).

USGS Water Wells: USGS National Water Inventory System (NWIS)

This database contains descriptive information on sites where the USGS collects or has collected data on surface water and/or groundwater. The groundwater data includes information on wells, springs, and other sources of groundwater.

OTHER STATE DATABASE INFORMATION

Groundwater Ambient Monitoring & Assessment Program

State Water Resources Control Board

Telephone: 916-341-5577

The GAMA Program is California's comprehensive groundwater quality monitoring program. GAMA collects data by testing the untreated, raw water in different types of wells for naturally-occurring and man-made chemicals. The GAMA data includes Domestic, Monitoring and Municipal well types from the following sources, Department of Water Resources, Department of Health Services, EDF, Agricultural Lands, Lawrence Livermore National Laboratory, Department of Pesticide Regulation, United States Geological Survey, Groundwater Ambient Monitoring and Assessment Program and Local Groundwater Projects.

Water Well Database

Source: Department of Water Resources

Telephone: 916-651-9648

California Drinking Water Quality Database

Source: Department of Public Health

Telephone: 916-324-2319

The database includes all drinking water compliance and special studies monitoring for the state of California since 1984. It consists of over 3,200,000 individual analyses along with well and water system information.

California Oil and Gas Well Locations

Source: Dept of Conservation, Geologic Energy Management Division

Telephone: 916-323-1779

Oil and Gas well locations in the state.

California Earthquake Fault Lines

Source: California Division of Mines and Geology

The fault lines displayed on EDR's Topographic map are digitized quaternary fault lines prepared in 1975 by the United State Geological Survey. Additional information (also from 1975) regarding activity at specific fault lines comes from California's Preliminary Fault Activity Map prepared by the California Division of Mines and Geology.

RADON

State Database: CA Radon

Source: Department of Public Health

Telephone: 916-210-8558

Radon Database for California

PHYSICAL SETTING SOURCE RECORDS SEARCHED

Area Radon Information

Source: USGS

Telephone: 703-356-4020

The National Radon Database has been developed by the U.S. Environmental Protection Agency (USEPA) and is a compilation of the EPA/State Residential Radon Survey and the National Residential Radon Survey. The study covers the years 1986 - 1992. Where necessary data has been supplemented by information collected at private sources such as universities and research institutions.

EPA Radon Zones

Source: EPA

Telephone: 703-356-4020

Sections 307 & 309 of IRAA directed EPA to list and identify areas of U.S. with the potential for elevated indoor radon levels.

OTHER

Airport Landing Facilities: Private and public use landing facilities

Source: Federal Aviation Administration, 800-457-6656

Epicenters: World earthquake epicenters, Richter 5 or greater

Source: Department of Commerce, National Oceanic and Atmospheric Administration

California Earthquake Fault Lines: The fault lines displayed on EDR's Topographic map are digitized quaternary fault lines, prepared in 1975 by the United State Geological Survey. Additional information (also from 1975) regarding activity at specific fault lines comes from California's Preliminary Fault Activity Map prepared by the California Division of Mines and Geology.

STREET AND ADDRESS INFORMATION

© 2015 TomTom North America, Inc. All rights reserved. This material is proprietary and the subject of copyright protection and other intellectual property rights owned by or licensed to Tele Atlas North America, Inc. The use of this material is subject to the terms of a license agreement. You will be held liable for any unauthorized copying or disclosure of this material.

City of Ontario / 316S Bon View, 235 S Campus Ave
717 725 745 747 807 825 E State St & 810 E Main St
Ontario, CA 91761

Inquiry Number: 6345376.2s
January 27, 2021

EDR Summary Radius Map Report



6 Armstrong Road, 4th floor
Shelton, CT 06484
Toll Free: 800.352.0050
www.edrnet.com

TABLE OF CONTENTS

<u>SECTION</u>	<u>PAGE</u>
Executive Summary	ES1
Overview Map	2
Detail Map	3
Map Findings Summary	4
Map Findings	9
Orphan Summary	1109
Government Records Searched/Data Currency Tracking	GR-1
 <u>GEOCHECK ADDENDUM</u>	
Physical Setting Source Addendum	A-1
Physical Setting Source Summary	A-2
Physical Setting SSURGO Soil Map	A-5
Physical Setting Source Map	A-8
Physical Setting Source Map Findings	A-10
Physical Setting Source Records Searched	PSGR-1

Thank you for your business.
 Please contact EDR at 1-800-352-0050
 with any questions or comments.

Disclaimer - Copyright and Trademark Notice

This Report contains certain information obtained from a variety of public and other sources reasonably available to Environmental Data Resources, Inc. It cannot be concluded from this Report that coverage information for the target and surrounding properties does not exist from other sources. **NO WARRANTY EXPRESSED OR IMPLIED, IS MADE WHATSOEVER IN CONNECTION WITH THIS REPORT. ENVIRONMENTAL DATA RESOURCES, INC. SPECIFICALLY DISCLAIMS THE MAKING OF ANY SUCH WARRANTIES, INCLUDING WITHOUT LIMITATION, MERCHANTABILITY OR FITNESS FOR A PARTICULAR USE OR PURPOSE. ALL RISK IS ASSUMED BY THE USER. IN NO EVENT SHALL ENVIRONMENTAL DATA RESOURCES, INC. BE LIABLE TO ANYONE, WHETHER ARISING OUT OF ERRORS OR OMISSIONS, NEGLIGENCE, ACCIDENT OR ANY OTHER CAUSE, FOR ANY LOSS OF DAMAGE, INCLUDING, WITHOUT LIMITATION, SPECIAL, INCIDENTAL, CONSEQUENTIAL, OR EXEMPLARY DAMAGES. ANY LIABILITY ON THE PART OF ENVIRONMENTAL DATA RESOURCES, INC. IS STRICTLY LIMITED TO A REFUND OF THE AMOUNT PAID FOR THIS REPORT.** Purchaser accepts this Report "AS IS". Any analyses, estimates, ratings, environmental risk levels or risk codes provided in this Report are provided for illustrative purposes only, and are not intended to provide, nor should they be interpreted as providing any facts regarding, or prediction or forecast of, any environmental risk for any property. Only a Phase I Environmental Site Assessment performed by an environmental professional can provide information regarding the environmental risk for any property. Additionally, the information provided in this Report is not to be construed as legal advice.

Copyright 2020 by Environmental Data Resources, Inc. All rights reserved. Reproduction in any media or format, in whole or in part, of any report or map of Environmental Data Resources, Inc., or its affiliates, is prohibited without prior written permission.

EDR and its logos (including Sanborn and Sanborn Map) are trademarks of Environmental Data Resources, Inc. or its affiliates. All other trademarks used herein are the property of their respective owners.

EXECUTIVE SUMMARY

A search of available environmental records was conducted by Environmental Data Resources, Inc (EDR). The report was designed to assist parties seeking to meet the search requirements of EPA's Standards and Practices for All Appropriate Inquiries (40 CFR Part 312), the ASTM Standard Practice for Environmental Site Assessments (E 1527-13), the ASTM Standard Practice for Environmental Site Assessments for Forestland or Rural Property (E 2247-16), the ASTM Standard Practice for Limited Environmental Due Diligence: Transaction Screen Process (E 1528-14) or custom requirements developed for the evaluation of environmental risk associated with a parcel of real estate.

TARGET PROPERTY INFORMATION

ADDRESS

717 725 745 747 807 825 E STATE ST & 810 E MAIN ST
ONTARIO, CA 91761

COORDINATES

Latitude (North): 34.0610950 - 34° 3' 39.94"
Longitude (West): 117.6388540 - 117° 38' 19.87"
Universal Transverse Mercator: Zone 11
UTM X (Meters): 441043.7
UTM Y (Meters): 3768919.5
Elevation: 982 ft. above sea level

USGS TOPOGRAPHIC MAP ASSOCIATED WITH TARGET PROPERTY

Target Property: TP
Source: U.S. Geological Survey

Target Property: E
Source: U.S. Geological Survey

AERIAL PHOTOGRAPHY IN THIS REPORT

Portions of Photo from: 20140603
Source: USDA

MAPPED SITES SUMMARY

Target Property Address:
 717 725 745 747 807 825 E STATE ST & 810 E MAIN ST
 ONTARIO, CA 91761

Click on Map ID to see full detail.

MAP ID	SITE NAME	ADDRESS	DATABASE ACRONYMS	RELATIVE ELEVATION	DIST (ft. & mi.) DIRECTION
A1	PROFESSIONAL WOOD PR	725 E STATE ST	HWTS		TP
A2	SUBURBAN MINERS TECH	717 E STATE ST UNIT	RCRA NonGen / NLR		TP
A3	PERFORMANCE DIRECT R	235B S CAMPUS AVE	HWTS		TP
A4	WORLD TRANSPORTATION	807 EAST STATE STREE	CIWQS		TP
A5	SUBURBAN MINERS TECH	717 E STATE ST UNIT	FINDS		TP
A6	SOLUTIA INC	810 E MAIN ST	HAZNET, HWTS		TP
A7	JC HORIZONS LTD	825 E STATE ST	FINDS, ECHO		TP
A8	ALBERTO GARCIA CONST	807 E STATE ST	RCRA NonGen / NLR		TP
A9	E-Z SERVE OF CALIF I	316 S BON VIEW AVE	HIST UST, San Bern. Co. Permit, CIWQS		TP
A10	BAUSMAN & COMPANY	745 STATE ST UNIT A	EMI, CERS		TP
A11	MONSANTO CO	810 E MAIN ST	EMI		TP
A12	WORLD TRANSPORTATION	807 EAST STATE STREE	ECHO		TP
A13	WHOLESALE PALLETS IN	807 EAST STATE STREE	FINDS, ECHO		TP
A14	BAUSMAN AND COMPANY	745 E STATE ST	HAZNET, HWTS		TP
A15	STRUM BREWING COMPAN	235 S CAMPUS AVENUE	FINDS, ECHO		TP
A16	JC HORIZON LTD.	825 E STATE ST	CERS HAZ WASTE, NPDES, San Bern. Co. Permit,...		TP
A17	E-Z SERVE OF CALIF.,	316 S BON VIEW AVE	SWEEPS UST, CA FID UST		TP
A18	JC HORIZONS LTD	825 E STATE ST	HAZNET, HWTS		TP
A19	SUBURBAN MINERS TECH	717 E STATE ST UNIT	San Bern. Co. Permit, HWTS		TP
A20	ICL PRODUCTS (FORMER	810 EAST MAIN & SOUT	CERS		TP
A21	P D R AUTOMOTIVE	235 B SOUTH CAMPUS	RCRA-SQG, FINDS, ECHO		TP
A22	E Z SERVICE CO OF AM	316 SO BON-VIEW	HAZNET, HWTS		TP
A23	SIGMA THE SITTING CH	316 S BON VIEW AVE	HWTS		TP
A24	ONTARIO PLANT	810 E MAIN ST	WDS, CIWQS		TP
A25	E-Z SERVE OF CALIFOR	316 S BON VIEW ST	EDR Hist Auto		TP
A26	MISSION BUILDING MAT	807 E STATE ST	FINDS		TP
A27	ALBERTO GARCIA CONST	807 E STATE ST	FINDS, ECHO		TP
A28	JC HORIZONS LTD	825 E STATE ST	RCRA NonGen / NLR		TP
A29	BAUSMAN & COMPANY	745 E STATE ST	San Bern. Co. Permit		TP
A30		747 EAST STATE STREE	DOT OPS		TP
A31	MONSANTO CO	810 E. MAIN ST	EMI		TP
A32	BAUSMAN & COMPANY	745 STATE ST UNIT A	FINDS		TP
A33	E-Z SERVE OF CALIFOR	316 S BON VIEW	HAZNET, HWTS		TP
A34	1X E-Z SERVE OF CALI	316 SO BONVIEW	HAZNET, HWTS		TP
A35	PDR AUTOMOTIVE	235-B SOUTH CAMPUS	HAZNET, HWTS		TP
A36	BAUSMAN & CO, INC	745 EAST STATE STREE	EMI		TP
A37	ICL PERFORMANCE PROD	810 E MAIN ST	San Bern. Co. Permit, CIWQS		TP
A38	SUBURBAN MINERS TECH	717 E STATE ST UNIT	ECHO		TP
A39	SOUTHERN CALIFORNIA	717 E STATE ST	HAZNET, HWTS		TP

MAPPED SITES SUMMARY

Target Property Address:
 717 725 745 747 807 825 E STATE ST & 810 E MAIN ST
 ONTARIO, CA 91761

Click on Map ID to see full detail.

MAP ID	SITE NAME	ADDRESS	DATABASE ACRONYMS	RELATIVE ELEVATION	DIST (ft. & mi.) DIRECTION
A40	NAPPCO, INC.	825 E STATE STREET	EMI		TP
A41	JC HORIZON LTD	825 E STATE ST	FINDS, ECHO		TP
A42	ASTARIS LLC	810 E MAIN ST	HAZNET, HWTS		TP
A43		825 E. STATE ST.	CHMIRS		TP
A44	SIGMA CORP.	825 E STATE ST.	EMI		TP
A45	ICL PERFORMANCE PROD	810 E MAIN ST	HAZNET, HWTS		TP
A46	ICL PRODUCTS (FORMER	810 EAST MAIN & SOUT	ICIS, US AIRS, FINDS, ECHO		TP
A47	INTERNATIONAL ECO FU	725 E STATE ST	FINDS		TP
A48	ASTARIS LLC ONTARIO	810 E MAIN ST	NPDES, CIWQS		TP
A49	ALBERTO GARCIA CONST	807 E STATE ST	HAZNET, HWTS		TP
A50	AG CONSTRUCTION	807 E STATE ST	FINDS		TP
A51	MONSANTO CO - ONTARI	810 E MAIN ST	TSCA		TP
A52	J & S WAREHOUSE	810 E MAIN ST	CIWQS		TP
A53	SO DISTRIBUTORS CORP	807 E STATE	EMI		TP
A54	STRUM BREWING COMPAN	235 S CAMPUS AVENUE	NPDES, CIWQS, CERS		TP
A55	SIGMA CORPORATION	316 SOUTH BON VIEW A	FINDS, ECHO		TP
A56	E-Z SERVE OF CALIFOR	316 S BON VIEW	RCRA-SQG, FINDS, ECHO		TP
A57	WHOLESALE PALLETS IN	807 EAST STATE STREE	CERS HAZ WASTE, NPDES, San Bern. Co. Permit, CERS		TP
B58	VERIZON BUSINESS: ON	756 E STATE ST	San Bern. Co. Permit	Lower	80, 0.015, SW
C59	J&C AUTO REPAIR & TI	806 E STATE ST	RCRA NonGen / NLR	Lower	96, 0.018, South
D60	RSR AUTO REPAIR AND	402 S BON VIEW	San Bern. Co. Permit	Lower	105, 0.020, SE
D61	HOLT AUTOBODY AND PA	402 S BON VIEW AVE	RCRA NonGen / NLR	Lower	105, 0.020, SE
D62	D & M METALS	840 E STATE ST	RCRA NonGen / NLR	Lower	112, 0.021, SE
D63	D & M METALS	840 E STATE ST	SWRCY, CERS HAZ WASTE, CERS TANKS, HAZNET, NPDES	Lower	112, 0.021, SE
C64	D & M METALS, INC	824 EAST STATE STREE	ENVIROSTOR	Lower	113, 0.021, SSE
C65	D&M METALS INC	824 E STATE ST	SEMS-ARCHIVE	Lower	113, 0.021, SSE
66	MARIN'S AUTO ELECTRI	313 S BON VIEW AVE	RCRA NonGen / NLR	Lower	127, 0.024, East
D67	MBA AUTO BODY PAINT	404 S BON VIEW	CERS HAZ WASTE, San Bern. Co. Permit, CERS	Lower	130, 0.025, SE
D68	MBA AUTO BODY PAINT	404 S BON VIEW AVE	RCRA NonGen / NLR	Lower	130, 0.025, SE
E69	RILEY J M	698 E STATE	EDR Hist Auto	Lower	134, 0.025, WSW
D70	ONTARIO AUTO BODY	406 S BONVIEW	San Bern. Co. Permit	Lower	155, 0.029, SE
D71	ONTARIO AUTO BODY CR	406 S BON VIEW AVE	RCRA NonGen / NLR	Lower	155, 0.029, SE
72	ABOVE & BEYOND TOWIN	205 S CAMPUS AVE	San Bern. Co. Permit	Higher	174, 0.033, WNW
73	BYARS ROOFING CO	202 BON VIEW	SWEEPS UST, CA FID UST	Higher	184, 0.035, ENE
D74	CASTROS TOWING & GEN	409 S BON VIEW AVE S	RCRA NonGen / NLR	Lower	205, 0.039, SE
D75	CASTRO'S TOWING & GE	409 S BON VIEW STE B	CERS HAZ WASTE, CERS	Lower	205, 0.039, SE
D76	PRIMOS CYLINDER HEAD	409 S BON VIEW AVE S	HAZNET, San Bern. Co. Permit, HWTS	Lower	205, 0.039, SE
D77	NORMAN'S AUTO REPAIR	409 S BON VIEW AVE A	San Bern. Co. Permit	Lower	205, 0.039, SE
D78	CASTRO'S TOWING & GE	409 S BON VIEW STE B	San Bern. Co. Permit	Lower	205, 0.039, SE

MAPPED SITES SUMMARY

Target Property Address:
 717 725 745 747 807 825 E STATE ST & 810 E MAIN ST
 ONTARIO, CA 91761

Click on Map ID to see full detail.

MAP ID	SITE NAME	ADDRESS	DATABASE ACRONYMS	RELATIVE ELEVATION	DIST (ft. & mi.) DIRECTION
D79	NORMAN'S AUTO REPAIR	409 S BON VIEW AVE S	RCRA NonGen / NLR	Lower	205, 0.039, SE
E80	LAVA PROPANE LLC	690 E STATE ST	San Bern. Co. Permit, CERS	Lower	212, 0.040, WSW
D81	MEDINA'S AUTO BODY	422 S BON VIEW AVE	San Bern. Co. Permit, CERS	Lower	225, 0.043, SE
D82	FRANCO AUTO REPAIR	412 S BON VIEW AVE	San Bern. Co. Permit, HWTS	Lower	254, 0.048, SE
B83	WHITE JAMES OIL CO*	738 ONTARIO BLVD	EDR Hist Auto	Lower	257, 0.049, SSW
E84	RAGLAND EFFIE MRS	668 E STATE	EDR Hist Cleaner	Lower	278, 0.053, WSW
D85	WESTERN TECHNOLOGY A	418 SOUTH BON VIEW A	RCRA NonGen / NLR	Lower	305, 0.058, SE
F86	ONTARIO WELL #35	652 E MAIN ST	San Bern. Co. Permit	Higher	314, 0.059, West
E87	BENTON PLATING	640 E STATE ST	HIST UST	Lower	329, 0.062, WSW
E88	BENTON PLATING IND S	640 E STATE ST	RCRA-SQG	Lower	329, 0.062, WSW
G89	MT COLLISION CENTER	829 E EMPORIA ST	HAZNET, San Bern. Co. Permit, CERS, HWTS	Higher	334, 0.063, NNE
H90	CRUZ PROPERTY	757 E. EMPORIA STREE	ENVIROSTOR	Higher	339, 0.064, NNW
E91	UNITED COLLISION & A	636 E STATE ST	RCRA NonGen / NLR	Lower	341, 0.065, WSW
E92	UNITED COLLISION AND	636 E STATE ST	CERS HAZ WASTE, San Bern. Co. Permit, CERS	Lower	341, 0.065, WSW
F93	CITY YARD	640 E MAIN ST	HIST UST	Higher	356, 0.067, West
F94	CITY YARD	640 E MAIN ST	SWEEPS UST, HIST UST, CA FID UST	Higher	356, 0.067, West
C95	PACIFIC AUTO WRECKIN	802 ONTARIO BLVD	CERS HAZ WASTE, NPDES, San Bern. Co. Permit, WDS,...	Lower	372, 0.070, South
C96	AAD GROUP INC DBA PA	802 E ONTARIO BLVD	RCRA NonGen / NLR	Lower	372, 0.070, South
C97	G & R AUTO WRECKER	802 E ONTARIO BLVD	RCRA-SQG, FINDS, ECHO	Lower	372, 0.070, South
F98	MAIN STREET FIBERS	653 E MAIN ST	SWRCY, NPDES, WDS, CIWQS, CERS	Higher	388, 0.073, West
G99	DOLLAR GENERAL #1413	844 E HOLT BLVD	CERS HAZ WASTE, HAZNET, San Bern. Co. Permit,...	Higher	408, 0.077, NE
G100	DOLLAR GENERAL #1413	844 E HOLT BLVD	RCRA NonGen / NLR	Higher	408, 0.077, NE
F101	MAIN STREET FIBERS I	608 E MAIN ST	AST, SWRCY, CERS HAZ WASTE, SWEEPS UST, CERS...	Higher	471, 0.089, West
F102	MAIN STREET FIBERS	608 E MAIN ST	RCRA NonGen / NLR	Higher	471, 0.089, West
F103	UNION OIL SERVICE ST	601 E MAIN ST	HIST UST	Higher	542, 0.103, West
F104	UNOCAL	601 E MAIN	EDR Hist Auto	Higher	542, 0.103, West
F105	MAIN STREET FIBERS R	601 E MAIN STREET	LUST, HIST UST, Cortese, NPDES, CERS	Higher	542, 0.103, West
F106	UNOCAL BULK PLANT #0	601 MAIN ST	LUST, HIST CORTESE	Higher	542, 0.103, West
F107	UNOCAL 76 #551	601 E MAIN ST	SWEEPS UST, HIST UST, CA FID UST	Higher	542, 0.103, West
I108	MILLER FRANK C	700 E HOLT AVE	EDR Hist Auto	Higher	543, 0.103, NW
J109	KEYSTONE AUTOMOTIVE	610 E STATE ST	HIST UST	Lower	551, 0.104, WSW
J110	KEYSTONE AUTOMOTIVE	610 E STATE ST	RCRA-SQG, CDL, SWEEPS UST, CA FID UST, FINDS,...	Lower	551, 0.104, WSW
K111	BASIC AUTO REPAIR	810 E HOLT BLVD	CERS HAZ WASTE, San Bern. Co. Permit, CERS, HWTS	Higher	569, 0.108, North
I112	CADET CLEANERS	668 E HOLT BLVD	DRYCLEANERS	Higher	569, 0.108, NW
I113	CADET DRY CLEANERS	668 E HOLT BLVD	EDR Hist Cleaner	Higher	569, 0.108, NW
H114	GRIFFITH'S RADIATOR	766 E HOLT BLVD	RCRA NonGen / NLR	Higher	572, 0.108, North
H115	GRIFFITH RADIATOR SA	766 E HOLT BLVD	CERS HAZ WASTE, San Bern. Co. Permit, CERS	Higher	572, 0.108, North
I116	CARDENAS MARKETS #5	720 E HOLT BLVD	RCRA NonGen / NLR	Higher	581, 0.110, NW
I117	CARDENAS MARKETS #5	720 E HOLT BLVD	CERS HAZ WASTE, HAZNET, San Bern. Co. Permit,...	Higher	581, 0.110, NW

MAPPED SITES SUMMARY

Target Property Address:
717 725 745 747 807 825 E STATE ST & 810 E MAIN ST
ONTARIO, CA 91761

Click on Map ID to see full detail.

MAP ID	SITE NAME	ADDRESS	DATABASE ACRONYMS	RELATIVE ELEVATION	DIST (ft. & mi.) DIRECTION
I118	CARDENAS MARKETS #5	720 E HOLT BLVD	RCRA NonGen / NLR	Higher	581, 0.110, NW
K119	FANTASTIC WOOD COATI	802 E HOLT BLVD	San Bern. Co. Permit	Higher	586, 0.111, North
G120	FULIER STEPHEN W	860 E HOLT BLVD	EDR Hist Auto	Higher	611, 0.116, NNE
K121	DOLLAR GENERAL #1413	834 E HOLT BLVD	RCRA NonGen / NLR	Higher	615, 0.116, North
L122	MENA'S BRAKE & SUSPE	646 E HOLT BLVD	CERS HAZ WASTE, San Bern. Co. Permit, CERS	Higher	637, 0.121, NW
K123	LONNIES PLAZA SVC	817 E HOLT	RCRA-SQG, FINDS, ECHO, HAZNET, HWTS	Higher	682, 0.129, North
K124	ALEMAN BROS GARAGE	759 E HOLT BLVD	RCRA NonGen / NLR	Higher	688, 0.130, North
K125	ALEMAN BROS GARAGE	759 E HOLT BLVD	CERS HAZ WASTE, SWEEPS UST, CA FID UST, San Bern....	Higher	688, 0.130, North
L126	XAVIER'S BATTERIES	640 E HOLT BLVD	San Bern. Co. Permit, CERS	Higher	699, 0.132, NW
K127	POWERMASTER	803 E HOLT	SWEEPS UST, HIST UST, CA FID UST	Higher	700, 0.133, North
I128	E-Z SERVE	703 E HOLT AVE	SWEEPS UST, HIST UST, CA FID UST	Higher	750, 0.142, NW
I129	UNION STATION #165	703 E HOLT BLVD	HIST UST	Higher	750, 0.142, NW
L130	TUNED PERFORMANCE	659 E HOLT AVE	San Bern. Co. Permit, CERS	Higher	779, 0.148, NW
M131	U-HAUL CENTER OF ONT	831 E HOLT BLVD	SWEEPS UST, CA FID UST	Higher	805, 0.152, NNE
M132	HOLT BLVD MOVING AND	831 EAST HOLT BLVD	HIST UST, San Bern. Co. Permit, CERS	Higher	805, 0.152, NNE
L133	QUALITY CONTROLLED P	117 S MELROSE AVE	CERS HAZ WASTE, San Bern. Co. Permit, CERS	Higher	805, 0.152, WNW
L134	QUALITY CONTROLLED P	117 S MELROSE AVE	RCRA NonGen / NLR	Higher	805, 0.152, WNW
N135	O'REILLY AUTO PARTS	907 E HOLT BLVD	CERS HAZ WASTE, HAZNET, San Bern. Co. Permit,...	Higher	810, 0.153, NNE
N136	O'REILLY AUTO PARTS	907 E HOLT BLVD	RCRA NonGen / NLR	Higher	810, 0.153, NNE
O137	PARTNERS ALLIANCE CO	617 E SUNKIST ST	RCRA NonGen / NLR	Lower	852, 0.161, SW
O138	PARTNERS ALLIANCE CO	617 E SUNKIST ST	DRYCLEANERS, EMI, NPDES, San Bern. Co. Permit,...	Lower	852, 0.161, SW
O139	PARTNERS ALLIANCE CO	617 E SUNKIST ST	HAZNET, San Bern. Co. Permit, CERS, HWTS	Lower	852, 0.161, SW
P140	DON CORTEZ TIRES SER	117 N CAMPUS AVE UNI	RCRA NonGen / NLR	Higher	855, 0.162, NW
P141	ONTARIO AUTO/PLAZA	4265 EAST HOLT	HIST UST	Higher	863, 0.163, NW
Q142	RELIANCE REMARKETING	958 E HOLT AVE	San Bern. Co. Permit	Higher	865, 0.164, ENE
R143	UTR	581 S TAYLOR AVE	RCRA NonGen / NLR	Lower	874, 0.166, South
S144	SUMMERS BROTHERS INC	720 E SUNKIST ST STE	CERS HAZ WASTE, HAZNET, San Bern. Co. Permit,...	Lower	879, 0.166, SSW
S145	GREEN TOWER INC	720 E SUNKIST ST STE	RCRA NonGen / NLR	Lower	879, 0.166, SSW
S146	SUMMERS BROTHERS INC	720 E SUNKIST ST STE	RCRA NonGen / NLR	Lower	879, 0.166, SSW
T147	D.K. MORAN CONSTRUCT	610 E HOLT BLVD	SWEEPS UST, HIST UST, CA FID UST, EMI	Higher	917, 0.174, WNW
T148	D.K. MORAN CONSTRUCT	610 E HOLT BLVD	HIST UST	Higher	917, 0.174, WNW
M149	SERGIOS GARAGE	806 E WILLOW ST	CERS HAZ WASTE, HAZNET, San Bern. Co. Permit,...	Higher	923, 0.175, North
N150	CITY OF ONTARIO	905 EAST HOLT BOULEV	RCRA NonGen / NLR	Higher	924, 0.175, NNE
151	BULL OUTDOOR PRODUCT	541 E MAIN ST	San Bern. Co. Permit	Higher	931, 0.176, West
R152	CAPITAL IRON	602 S HOPE AVE	San Bern. Co. Permit	Lower	934, 0.177, South
P153	POWER THRUST INC.	124 CAMPUS AVE	LUST	Higher	935, 0.177, NNW
P154	SPARTAN	124 N CAMPUS	HIST UST	Higher	935, 0.177, NNW
P155	TAWIL, MAURICE	124 N CAMPUS	LUST, SWEEPS UST, CA FID UST, Cortese, CERS	Higher	935, 0.177, NNW
O156	SUNKIST GROWERS	616 E SUNKIST ST	SEMS-ARCHIVE	Lower	968, 0.183, SW

MAPPED SITES SUMMARY

Target Property Address:
 717 725 745 747 807 825 E STATE ST & 810 E MAIN ST
 ONTARIO, CA 91761

Click on Map ID to see full detail.

MAP ID	SITE NAME	ADDRESS	DATABASE ACRONYMS	RELATIVE ELEVATION	DIST (ft. & mi.) DIRECTION
O157	SUNKIST GROWERS, INC	616 E SUNKIST ST	RCRA-SQG, LUST, SWEEPS UST, CA FID UST, CHMIRS,...	Lower	968, 0.183, SW
O158	SUNKIST GROWERS	616 EAST SUNKIST STR	ENVIROSTOR, CHMIRS	Lower	968, 0.183, SW
O159	PRODUCTS GROUP	616 E SUNKIST ST	HIST UST	Lower	968, 0.183, SW
O160	SUNKIST	616 SUNKIST ST	LUST, CHMIRS, HIST CORTESE	Lower	968, 0.183, SW
U161	SUPPOSE U DRIVE TRUC	1010 E HOLT BLVD	RCRA NonGen / NLR	Higher	981, 0.186, ENE
U162	SUPPOSE U DRIVE TRUC	1010 E HOLT BLVD	CERS HAZ WASTE, CERS TANKS, HAZNET, San Bern. Co....	Higher	981, 0.186, ENE
U163	SUPPOSE U DRIVE TRUC	1010 E HOLT BLVD	AST	Higher	981, 0.186, ENE
T164	A&F FUELS INC	601 E HOLT BLVD	RCRA NonGen / NLR	Higher	986, 0.187, WNW
T165	ACE SMOG AND FUELS	601 E HOLT BLVD	UST	Higher	986, 0.187, WNW
T166	HERMANOS #3	601 E HOLT BLVD	HIST UST	Higher	986, 0.187, WNW
T167	A&F FUELS INC.	601 E HOLT BLVD	LUST, CERS HAZ WASTE, SWEEPS UST, HIST UST, CA FID..	Higher	986, 0.187, WNW
T168	P&M SERVICE STATIONS	601 E HOLT BLVD	HIST UST	Higher	986, 0.187, WNW
T169	PANDM SERVECE STATIO	601 E HOLT	HIST UST	Higher	986, 0.187, WNW
R170	SUNKIST GROWERS INC	760 E SUNKIST ST	RCRA-SQG, CERS HAZ WASTE, HAZNET, San Bern. Co....	Lower	987, 0.187, South
R171	ALTA ADVANCED TECHNO	760 E SUNKIST ST	RCRA NonGen / NLR	Lower	987, 0.187, South
V172	ALUMALLOY CO INC	603 S HOPE AVE	NPDES, San Bern. Co. Permit, WDS, CIWQS, CERS	Lower	992, 0.188, SSE
V173	LYNWOOD PATTERN	603 S HOPE ST	RCRA NonGen / NLR	Lower	992, 0.188, SSE
174	AIRPORT GROUP INTERN	988 ONTARIO AIRPORT	LUST, Cortese, CERS	Lower	997, 0.189, SE
T175	FAST FUEL SERVICE ST	601 HOLT BLVD	LUST	Higher	1002, 0.190, WNW
W176	SHAMROCK PAVING	621 S BON VIEW AVE	RCRA NonGen / NLR	Lower	1061, 0.201, SE
W177	BESTILE MFG CO	621 S BON VIEW	HIST UST, San Bern. Co. Permit	Lower	1061, 0.201, SE
W178	A B C PRODUCTS	621 S BON VIEW AVE	RCRA-SQG, FINDS, ECHO	Lower	1061, 0.201, SE
179	CASH EQUIPMENT RENTA	555 STATE ST	LUST, AST, CERS HAZ WASTE, SWEEPS UST, CERS TANKS,	Lower	1066, 0.202, West
V180	COLUMBIA PEST CONTRO	622 S HOPE AVE	SWEEPS UST, CA FID UST	Lower	1076, 0.204, South
V181	COLUMBIA PEST CONTRO	622 S HOPE AVE	HIST UST, San Bern. Co. Permit	Lower	1076, 0.204, South
V182	I.E AUTOMOTIVE	628 S BON VIEW AVE U	RCRA NonGen / NLR	Lower	1095, 0.207, SSE
T183	AUTOZONE #5618	570 E HOLT BLVD	CERS HAZ WASTE, San Bern. Co. Permit, CERS	Higher	1114, 0.211, WNW
Q184	LOS ANGELES TRUCK CE	1031 E HOLT BLVD	RCRA-SQG, CERS HAZ WASTE, SWEEPS UST, HIST UST, CA	Higher	1125, 0.213, ENE
V185	PRIMO'S CYLINDER HEA	630 S BON VIEW AVE	RCRA NonGen / NLR	Lower	1145, 0.217, SSE
V186	GENERAL OUTDOOR ADVE	632 S HOPE AVE	San Bern. Co. Permit	Lower	1148, 0.217, South
X187	ONTARIO PROPERTY	635 S TAYLOR AVE	San Bern. Co. Permit	Lower	1203, 0.228, South
X188	HARRIE COHEN	635 TAYLOR AVENUE	RCRA NonGen / NLR	Lower	1203, 0.228, South
Y189	RAYCHEM	541 E EMPORIA	CHMIRS, HAZNET, San Bern. Co. Permit, HWTS	Higher	1245, 0.236, WNW
Y190	MARTHA SANCHEZ	541 E. EMPORIA ST.	RCRA NonGen / NLR	Higher	1245, 0.236, WNW
Y191	ONTARIO ICE & COLD S	541 E EMPORIA ST	SWEEPS UST, CA FID UST	Higher	1245, 0.236, WNW
Y192	USA COLD STORAGE	541 E EMPORIA ST	RCRA NonGen / NLR	Higher	1245, 0.236, WNW
Y193	ONTARIO ICE & COLD S	541 E EMPORIA ST	HIST UST	Higher	1245, 0.236, WNW
Y194	ONTARIO ICE AND COLD	541 EAST EMPORIA STR	HIST UST, HAZNET, HWTS	Higher	1245, 0.236, WNW
V195	GLENCO MANUFACTURING	707 S HOPE AVE	RCRA-SQG, FINDS, ECHO	Lower	1246, 0.236, SSE

MAPPED SITES SUMMARY

Target Property Address:
 717 725 745 747 807 825 E STATE ST & 810 E MAIN ST
 ONTARIO, CA 91761

Click on Map ID to see full detail.

MAP ID	SITE NAME	ADDRESS	DATABASE ACRONYMS	RELATIVE ELEVATION	DIST (ft. & mi.) DIRECTION
V196	S & H GLENCO MANUFAC	707 S HOPE AVE	RCRA NonGen / NLR	Lower	1246, 0.236, SSE
V197	S&H GLENCO MANUFACTU	707 S HOPE AVE	CERS HAZ WASTE, San Bern. Co. Permit, CERS	Lower	1246, 0.236, SSE
Z198	GLENCO MFG	716 S BON VIEW	RCRA-SQG, FINDS, ECHO, San Bern. Co. Permit	Lower	1294, 0.245, SSE
199	ONSITE TRUCK & EQUIP	1060 ONTARIO BLVD	RCRA NonGen / NLR	Lower	1307, 0.248, SE
X200	SIERRA TORQUE CONVER	710 HOPE AVE	CERS HAZ WASTE, San Bern. Co. Permit, CERS	Lower	1314, 0.249, South
X201	SIERRA TORQUE CONVER	710 S HOPE AVE	RCRA NonGen / NLR	Lower	1314, 0.249, South
AA202	G & M OIL SS #09	1065 HOLT AVE	LUST	Higher	1331, 0.252, ENE
AA203	G & M OIL SS #9	1065 HOLT AVE	LUST	Higher	1331, 0.252, ENE
X204	ISAAC COHEN AND SON	717 SOUTH TAYLOR AVE	HIST Cal-Sites, CA BOND EXP. PLAN	Lower	1417, 0.268, South
X205	ISAAC COHEN AND SON	717 SOUTH TAYLOR AVE	RESPONSE, ENVIROSTOR, CHMIRS	Lower	1417, 0.268, South
X206	ONTARIO METAL RECYCL	717 S TAYLOR AVE	ENVIROSTOR, VCP, WDS, CIWQS	Lower	1417, 0.268, South
X207	COHEN ISAAC & SON IN	717 S TAYLOR	SEMS-ARCHIVE, RCRA-SQG, FINDS, ECHO	Lower	1417, 0.268, South
Z208	ALGER MANUFACTURING	724 SOUTH BON VIEW A	SEMS-ARCHIVE, RCRA-SQG	Lower	1498, 0.284, SSE
Z209	ALGER	724 S BON VIEW AVENU	CPS-SLIC	Lower	1498, 0.284, SSE
Z210	ALGER PRECISION MACH	724 SOUTH BON VIEW A	ENVIROSTOR, AST, SWEEPS UST, HIST UST, CA FID UST,...	Lower	1498, 0.284, SSE
Z211	ALGER MANUFACTURING	724 BON VIEW	CPS-SLIC, HIST CORTESE, CERS	Lower	1498, 0.284, SSE
212	HERTZ RENT A CAR	2060 E EMPORIA	LUST, Cortese, CERS	Lower	1870, 0.354, ENE
AB213	GENERAL ELECTRIC COM	234 EAST MAIN ST	CPS-SLIC, CERS HAZ WASTE, San Bern. Co. Permit,...	Higher	1880, 0.356, West
AB214	GENERAL ELECTRIC CO	234 EAST MAIN ST	SEMS-ARCHIVE, CORRACTS, RCRA-LQG, 2020 COR ACTION	Higher	1880, 0.356, West
AB215	GENERAL ELECTRIC COM	234 EAST MAIN ST	ENVIROSTOR, CPS-SLIC, ENF, HWP, CIWQS, CERS	Higher	1880, 0.356, West
216	CERTIFIED TOWING ABA	1135 E. STATE STREET	SEMS	Lower	1895, 0.359, East
AC217	ONTARIO, CITY OF FIR	425 E B STREET	CPS-SLIC	Higher	2068, 0.392, WNW
AC218	ONTARIO, CITY OF FIR	425 B STREET E	CPS-SLIC, CERS	Higher	2068, 0.392, WNW
219	SO CAL GAS/ONTARIO M	CNR CAMPUS, MARTLAND	ENVIROSTOR, VCP	Lower	2154, 0.408, SSW
AC220	ONTARIO POLICE DEPAR	200 CHERRY	LUST, HIST CORTESE	Higher	2249, 0.426, WNW
AC221	ONTARIO POLICE DEPAR	200 N CHERRY	LUST, Cortese, CERS	Higher	2249, 0.426, WNW
222	THRIFTY OIL #316/ AR	1054 MISSION BLVD	LUST	Lower	2387, 0.452, SE
223	HOLLIDAY ROCK - ONTA	840 S. CUCAMONGA AVE	LUST, SWEEPS UST, CERS TANKS, CA FID UST, Cortese,...	Lower	2418, 0.458, SE
AD224	BLACK GOLD	1194 E HOLT BLVD	SWEEPS UST, CA FID UST, Cortese, CERS	Higher	2443, 0.463, ENE
AD225	BLACK GOLD	1194 E HOLT BLVD	LUST, HIST UST	Higher	2443, 0.463, ENE
AD226	BLACK GOLD	1194	LUST, HIST CORTESE	Higher	2443, 0.463, ENE
AE227	PAUL GARDNER CORPORA	901 S SULTANA	LUST, SWEEPS UST, CA FID UST, NPDES, San Bern. Co....	Lower	2492, 0.472, SW
AE228	PAUL GARDNER CORPORA	901 S SULTANA AVE	Cortese, HAZNET, HWTS	Lower	2492, 0.472, SW
AE229	PAUL GARDNER CORPORA	901 SULTANA AVE	LUST	Lower	2612, 0.495, SW
AF230	TERRA VISTA CLEANERS	213 W HOLT AVE.	ENVIROSTOR, DRYCLEANERS, San Bern. Co. Permit	Higher	3578, 0.678, West
AF231	RAVEN BUILDING	115 SOUTH PALM AVE.	ENVIROSTOR	Higher	3699, 0.701, West
232	KEYSTONE PRODUCTS	1333 S BON VIEW AVE	ENVIROSTOR, VCP, HIST UST, DEED, EMI, San Bern....	Lower	4065, 0.770, South
233	MISSION CLEANERS	120 WEST G STREET	ENVIROSTOR, VCP	Higher	4603, 0.872, NW
AG234	ONTARIO A.N.G. TRAIN		ENVIROSTOR	Lower	5144, 0.974, SE

MAPPED SITES SUMMARY

Target Property Address:
717 725 745 747 807 825 E STATE ST & 810 E MAIN ST
ONTARIO, CA 91761

Click on Map ID to see full detail.

MAP ID	SITE NAME	ADDRESS	DATABASE ACRONYMS	RELATIVE ELEVATION	DIST (ft. & mi.) DIRECTION
AG235	ONTARIO A.N.G. TRAIN		FUDS	Lower	5144, 0.974, SE
236	ONTARIO VILLAGE	562-668 WEST HOLT BO	ENVIROSTOR, VCP, DEED	Higher	5151, 0.976, West

EXECUTIVE SUMMARY

TARGET PROPERTY SEARCH RESULTS

The target property was identified in the following records. For more information on this property see page 9 of the attached EDR Radius Map report:

Site	Database(s)	EPA ID
PROFESSIONAL WOOD PR 725 E STATE ST ONTARIO, CA 91761	HWTS	N/A
SUBURBAN MINERS TECH 717 E STATE ST UNIT ONTARIO, CA 91761	RCRA NonGen / NLR EPA ID:: CAL000447209	CAL000447209
PERFORMANCE DIRECT R 235B S CAMPUS AVE ONTARIO, CA 91761	HWTS	N/A
WORLD TRANSPORTATION 807 EAST STATE STREE ONTARIO, CA 91761	CIWQS	N/A
SUBURBAN MINERS TECH 717 E STATE ST UNIT ONTARIO, CA 91761	FINDS	N/A
SOLUTIONIA INC 810 E MAIN ST ONTARIO, CA 91761	HAZNET GEPAID: CAD982010753 HWTS	N/A
JC HORIZONS LTD 825 E STATE ST ONTARIO, CA 91761	FINDS Registry ID:: 110070424801 ECHO Registry ID: 110070424801	N/A
ALBERTO GARCIA CONST 807 E STATE ST ONTARIO, CA 91761	RCRA NonGen / NLR EPA ID:: CAL000314808	CAL000314808
E-Z SERVE OF CALIF I 316 S BON VIEW AVE ONTARIO, CA 91761	HIST UST Facility Id: 00000013365 San Bern. Co. Permit Facility Status: INACTIVE Facility Id: FA0006185 CIWQS	N/A
BAUSMAN & COMPANY 745 STATE ST UNIT A ONTARIO, CA 91761	EMI	N/A

EXECUTIVE SUMMARY

	Facility Id: 115556 CERS	
MONSANTO CO 810 E MAIN ST ONTARIO, CA 91761	EMI Facility Id: 18417	N/A
WORLD TRANSPORTATION 807 EAST STATE STREE ONTARIO, CA 91761	ECHO Registry ID: 110070706155	N/A
WHOLESALE PALLETS IN 807 EAST STATE STREE ONTARIO, CA 91761	FINDS Registry ID:: 110070086276 ECHO Registry ID: 110070086276	N/A
BAUSMAN AND COMPANY 745 E STATE ST ONTARIO, CA 91761	HAZNET GEPaid: CAL000061770 HWTS	N/A
STRUM BREWING COMPAN 235 S CAMPUS AVENUE ONTARIO, CA 91761	FINDS Registry ID:: 110070096958 ECHO Registry ID: 110070096958	N/A
JC HORIZON LTD. 825 E STATE ST ONTARIO, CA 91761	CERS HAZ WASTE NPDES Facility Status: Active San Bern. Co. Permit Facility Status: ACTIVE Facility Id: FA0017686 CIWQS CERS	N/A
E-Z SERVE OF CALIF., 316 S BON VIEW AVE ONTARIO, CA 91761	SWEEPS UST Status: A Tank Status: A Comp Number: 13365 CA FID UST Facility Id: 36003597 Status: A	N/A
JC HORIZONS LTD 825 E STATE ST ONTARIO, CA 91730	HAZNET GEPaid: CAL000432560 HWTS	N/A

EXECUTIVE SUMMARY

SUBURBAN MINERS TECH 717 E STATE ST UNIT ONTARIO, CA 91761	San Bern. Co. Permit Facility Status: ACTIVE Facility Id: FA0018315 HWTS	N/A
ICL PRODUCTS (FORMER 810 EAST MAIN & SOUT ONTARIO, CA 91761	CERS	N/A
P D R AUTOMOTIVE 235 B SOUTH CAMPUS ONTARIO, CA 91762	RCRA-SQG EPA ID:: CAR000090506 FINDS Registry ID:: 110012211917 ECHO Registry ID: 110012211917	CAR000090506
E Z SERVICE CO OF AM 316 SO BON-VIEW ONTARIO, CA 91761	HAZNET GEPAID: CAX000209122 HWTS	N/A
SIGMA THE SITTING CH 316 S BON VIEW AVE ONTARIO, CA 91761	HWTS	N/A
ONTARIO PLANT 810 E MAIN ST ONTARIO, CA 91761	WDS Facility Status: A Facility Id: 8 361015860 CIWQS	N/A
E-Z SERVE OF CALIFOR 316 S BON VIEW ST ONTARIO, CA 91761	EDR Hist Auto	N/A
MISSION BUILDING MAT 807 E STATE ST ONTARIO, CA 91761	FINDS Registry ID:: 110066567753	N/A
ALBERTO GARCIA CONST 807 E STATE ST ONTARIO, CA 91761	FINDS Registry ID:: 110070468004 ECHO Registry ID: 110070468004	N/A
JC HORIZONS LTD 825 E STATE ST ONTARIO, CA 91761	RCRA NonGen / NLR	CAL000432560

EXECUTIVE SUMMARY

EPA ID:: CAL000432560

<p>BAUSMAN & COMPANY 745 E STATE ST ONTARIO, CA 91761</p>	<p>San Bern. Co. Permit Facility Status: INACTIVE Facility Id: FA0008162</p>	<p>N/A</p>
<p>747 EAST STATE STREE 747 EAST STATE STREE ONTARIO, CA 91761</p>	<p>DOT OPS</p>	<p>N/A</p>
<p>MONSANTO CO 810 E. MAIN ST ONTARIO, CA 91761</p>	<p>EMI Facility Id: 18417</p>	<p>N/A</p>
<p>BAUSMAN & COMPANY 745 STATE ST UNIT A ONTARIO, CA 91761</p>	<p>FINDS Registry ID:: 110038080215</p>	<p>N/A</p>
<p>E-Z SERVE OF CALIFOR 316 S BON VIEW ONTARIO, CA 91761</p>	<p>HAZNET GEPaid: CAD006910236 HWTS</p>	<p>N/A</p>
<p>1X E-Z SERVE OF CALI 316 SO BONVIEW ONTARIO, CA 91761</p>	<p>HAZNET GEPaid: CAD000313874 HWTS</p>	<p>N/A</p>
<p>PDR AUTOMOTIVE 235-B SOUTH CAMPUS ONTARIO, CA 91764</p>	<p>HAZNET GEPaid: CAR000090506 HWTS</p>	<p>N/A</p>
<p>BAUSMAN & CO, INC 745 EAST STATE STREE ONTARIO, CA 91761</p>	<p>EMI Facility Id: 71783</p>	<p>N/A</p>
<p>ICL PERFORMANCE PROD 810 E MAIN ST ONTARIO, CA 91761</p>	<p>San Bern. Co. Permit Facility Status: INACTIVE Facility Id: FA0006284 Facility Id: FA0004524 CIWQS</p>	<p>N/A</p>
<p>SUBURBAN MINERS TECH 717 E STATE ST UNIT ONTARIO, CA 91761</p>	<p>ECHO</p>	<p>N/A</p>

EXECUTIVE SUMMARY

Registry ID: 110070593455

<p>SOUTHERN CALIFORNIA 717 E STATE ST ONTARIO, CA 91761</p>	<p>HAZNET GEPaid: CAC002740588 HWTS</p>	<p>N/A</p>
<p>NAPPCO, INC. 825 E STATE STREET ONTARIO, CA 91761</p>	<p>EMI Facility Id: 71124</p>	<p>N/A</p>
<p>JC HORIZON LTD 825 E STATE ST ONTARIO, CA 91761</p>	<p>FINDS Registry ID:: 110070094131 ECHO Registry ID: 110070094131</p>	<p>N/A</p>
<p>ASTARIS LLC 810 E MAIN ST ONTARIO, CA 91761</p>	<p>HAZNET GEPaid: CAL000221110 HWTS</p>	<p>N/A</p>
<p>825 E. STATE ST. 825 E. STATE ST. ONTARIO, CA 91761</p>	<p>CHMIRS OES Incident Number: 19-2837</p>	<p>N/A</p>
<p>SIGMA CORP. 825 E STATE ST. ONTARIO, CA 91761</p>	<p>EMI Facility Id: 90036</p>	<p>N/A</p>
<p>ICL PERFORMANCE PROD 810 E MAIN ST ONTARIO, CA 91761</p>	<p>HAZNET GEPaid: CAL000299976 HWTS</p>	<p>N/A</p>
<p>ICL PRODUCTS (FORMER 810 EAST MAIN & SOUT ONTARIO, CA 91761</p>	<p>ICIS FRS ID:: 110039017989 US AIRS Database: US AIRS MINOR, Date of Government Version: 10/12/2016 FINDS Registry ID:: 110039017989 ECHO Registry ID: 110039017989</p>	<p>N/A</p>
<p>INTERNATIONAL ECO FU 725 E STATE ST ONTARIO, CA 91761</p>	<p>FINDS</p>	<p>N/A</p>

EXECUTIVE SUMMARY

Registry ID:: 110070272412

<p>ASTARIS LLC ONTARIO 810 E MAIN ST ONTARIO, CA 91761</p>	<p>NPDES CIWQS</p>	<p>N/A</p>
<p>ALBERTO GARCIA CONST 807 E STATE ST ONTARIO, CA 91761</p>	<p>HAZNET GEPaid: CAL000314808 HWTS</p>	<p>N/A</p>
<p>AG CONSTRUCTION 807 E STATE ST ONTARIO, CA 91761</p>	<p>FINDS Registry ID:: 110065539466</p>	<p>N/A</p>
<p>MONSANTO CO - ONTARI 810 E MAIN ST ONTARIO, CA 91761</p>	<p>TSCA Chemical Number: 39421755</p>	<p>N/A</p>
<p>J & S WAREHOUSE 810 E MAIN ST ONTARIO, CA 91761</p>	<p>CIWQS</p>	<p>N/A</p>
<p>SO DISTRIBUTORS CORP 807 E STATE ONTARIO, CA 91761</p>	<p>EMI Facility Id: 44937</p>	<p>N/A</p>
<p>STRUM BREWING COMPAN 235 S CAMPUS AVENUE ONTARIO, CA 91761</p>	<p>NPDES Facility Status: Active CIWQS CERS</p>	<p>N/A</p>
<p>SIGMA CORPORATION 316 SOUTH BON VIEW A ONTARIO, CA 91761</p>	<p>FINDS Registry ID:: 110064640492 ECHO Registry ID: 110064640492</p>	<p>N/A</p>
<p>E-Z SERVE OF CALIFOR 316 S BON VIEW ONTARIO, CA 91761</p>	<p>RCRA-SQG EPA ID:: CAD006910236 FINDS Registry ID:: 110002630029 ECHO</p>	<p>CAD006910236</p>

EXECUTIVE SUMMARY

Registry ID: 110002630029

WHOLESALE PALLETS IN
807 EAST STATE STREE
ONTARIO, CA 91769

CERS HAZ WASTE
NPDES

N/A

Facility Status: Active

San Bern. Co. Permit
Facility Status: ACTIVE
Facility Id: FA0013260

CERS

SURROUNDING SITES: SEARCH RESULTS

Surrounding sites were identified in the following databases.

Elevations have been determined from the USGS Digital Elevation Model and should be evaluated on a relative (not an absolute) basis. Relative elevation information between sites of close proximity should be field verified. Sites with an elevation equal to or higher than the target property have been differentiated below from sites with an elevation lower than the target property.

Page numbers and map identification numbers refer to the EDR Radius Map report where detailed data on individual sites can be reviewed.

Sites listed in ***bold italics*** are in multiple databases.

Unmappable (orphan) sites are not considered in the foregoing analysis.

STANDARD ENVIRONMENTAL RECORDS

Federal CERCLIS list

SEMS: A review of the SEMS list, as provided by EDR, and dated 10/28/2020 has revealed that there is 1 SEMS site within approximately 0.5 miles of the target property.

<u>Lower Elevation</u>	<u>Address</u>	<u>Direction / Distance</u>	<u>Map ID</u>	<u>Page</u>
CERTIFIED TOWING ABA	1135 E. STATE STREET	E 1/4 - 1/2 (0.359 mi.)	216	63

Federal CERCLIS NFRAP site list

SEMS-ARCHIVE: A review of the SEMS-ARCHIVE list, as provided by EDR, and dated 10/28/2020 has revealed that there are 5 SEMS-ARCHIVE sites within approximately 0.5 miles of the target property.

<u>Equal/Higher Elevation</u>	<u>Address</u>	<u>Direction / Distance</u>	<u>Map ID</u>	<u>Page</u>
<i>GENERAL ELECTRIC CO</i> Site ID: 0900336 EPA Id: CAT000622357	<i>234 EAST MAIN ST</i>	<i>W 1/4 - 1/2 (0.356 mi.)</i>	<i>AB214</i>	<i>62</i>
<u>Lower Elevation</u>	<u>Address</u>	<u>Direction / Distance</u>	<u>Map ID</u>	<u>Page</u>
D&M METALS INC	824 E STATE ST	SSE 0 - 1/8 (0.021 mi.)	C65	22

EXECUTIVE SUMMARY

Site ID: 0903130 EPA Id: CAD982360067				
SUNKIST GROWERS Site ID: 0901122 EPA Id: CAD008514051	616 E SUNKIST ST	SW 1/8 - 1/4 (0.183 mi.)	O156	45
COHEN ISAAC & SON IN Site ID: 0901428 EPA Id: CAD052851078	717 S TAYLOR	S 1/4 - 1/2 (0.268 mi.)	X207	60
ALGER MANUFACTURING Site ID: 0901423 EPA Id: CAD051980191	724 SOUTH BON VIEW A	SSE 1/4 - 1/2 (0.284 mi.)	Z208	60

Federal RCRA CORRACTS facilities list

CORRACTS: A review of the CORRACTS list, as provided by EDR, and dated 12/14/2020 has revealed that there is 1 CORRACTS site within approximately 1 mile of the target property.

<u>Equal/Higher Elevation</u>	<u>Address</u>	<u>Direction / Distance</u>	<u>Map ID</u>	<u>Page</u>
GENERAL ELECTRIC CO EPA ID:: CAT000622357	234 EAST MAIN ST	W 1/4 - 1/2 (0.356 mi.)	AB214	62

Federal RCRA generators list

RCRA-SQG: A review of the RCRA-SQG list, as provided by EDR, and dated 12/14/2020 has revealed that there are 10 RCRA-SQG sites within approximately 0.25 miles of the target property.

<u>Equal/Higher Elevation</u>	<u>Address</u>	<u>Direction / Distance</u>	<u>Map ID</u>	<u>Page</u>
LONNIES PLAZA SVC EPA ID:: CAD982501538	817 E HOLT	N 1/8 - 1/4 (0.129 mi.)	K123	36
LOS ANGELES TRUCK CE EPA ID:: CAD981442353	1031 E HOLT BLVD	ENE 1/8 - 1/4 (0.213 mi.)	Q184	54
<u>Lower Elevation</u>	<u>Address</u>	<u>Direction / Distance</u>	<u>Map ID</u>	<u>Page</u>
BENTON PLATING IND S EPA ID:: CAD043645803	640 E STATE ST	WSW 0 - 1/8 (0.062 mi.)	E88	27
G & R AUTO WRECKER EPA ID:: CAD982496689	802 E ONTARIO BLVD	S 0 - 1/8 (0.070 mi.)	C97	29
KEYSTONE AUTOMOTIVE EPA ID:: CAD040507618	610 E STATE ST	WSW 0 - 1/8 (0.104 mi.)	J110	33
SUNKIST GROWERS, INC EPA ID:: CAD981412828	616 E SUNKIST ST	SW 1/8 - 1/4 (0.183 mi.)	O157	45
SUNKIST GROWERS INC EPA ID:: CAD981572712	760 E SUNKIST ST	S 1/8 - 1/4 (0.187 mi.)	R170	49
A B C PRODUCTS	621 S BON VIEW AVE	SE 1/8 - 1/4 (0.201 mi.)	W178	52

EXECUTIVE SUMMARY

EPA ID:: CAD983608308				
GLENCO MANUFACTURING	707 S HOPE AVE	SSE 1/8 - 1/4 (0.236 mi.)	V195	57
EPA ID:: CAD981657836				
GLENCO MFG	716 S BON VIEW	SSE 1/8 - 1/4 (0.245 mi.)	Z198	58
EPA ID:: CA0000042242				

State- and tribal - equivalent NPL

RESPONSE: A review of the RESPONSE list, as provided by EDR, has revealed that there is 1 RESPONSE site within approximately 1 mile of the target property.

<u>Lower Elevation</u>	<u>Address</u>	<u>Direction / Distance</u>	<u>Map ID</u>	<u>Page</u>
ISAAC COHEN AND SON	717 SOUTH TAYLOR AVE	S 1/4 - 1/2 (0.268 mi.)	X205	59
Database: RESPONSE, Date of Government Version: 10/26/2020				
Status: Certified				
Facility Id: 36360019				

State- and tribal - equivalent CERCLIS

ENVIROSTOR: A review of the ENVIROSTOR list, as provided by EDR, and dated 10/26/2020 has revealed that there are 14 ENVIROSTOR sites within approximately 1 mile of the target property.

<u>Equal/Higher Elevation</u>	<u>Address</u>	<u>Direction / Distance</u>	<u>Map ID</u>	<u>Page</u>
CRUZ PROPERTY	757 E. EMPORIA STREE	NNW 0 - 1/8 (0.064 mi.)	H90	27
Facility Id: 36000010				
Status: Refer: 1248 Local Agency				
GENERAL ELECTRIC COM	234 EAST MAIN ST	W 1/4 - 1/2 (0.356 mi.)	AB215	63
Facility Id: 80001800				
Status: Refer: RWQCB				
TERRA VISTA CLEANERS	213 W HOLT AVE.	W 1/2 - 1 (0.678 mi.)	AF230	68
Facility Id: 36720002				
Facility Id: 36720001				
Status: Refer: 1248 Local Agency				
RAVEN BUILDING	115 SOUTH PALM AVE.	W 1/2 - 1 (0.701 mi.)	AF231	69
Facility Id: 36000008				
Status: Refer: 1248 Local Agency				
MISSION CLEANERS	120 WEST G STREET	NW 1/2 - 1 (0.872 mi.)	233	69
Facility Id: 60002385				
Status: Inactive - Needs Evaluation				
ONTARIO VILLAGE	562-668 WEST HOLT BO	W 1/2 - 1 (0.976 mi.)	236	70
Facility Id: 60002435				
Status: Certified O&M - Land Use Restrictions Only				
<u>Lower Elevation</u>	<u>Address</u>	<u>Direction / Distance</u>	<u>Map ID</u>	<u>Page</u>
D & M METALS, INC	824 EAST STATE STREE	SSE 0 - 1/8 (0.021 mi.)	C64	22

EXECUTIVE SUMMARY

Facility Id: 36500005 Status: Refer: Other Agency				
SUNKIST GROWERS	616 EAST SUNKIST STR	SW 1/8 - 1/4 (0.183 mi.)	O158	46
Facility Id: 36200001 Status: Refer: 1248 Local Agency				
ISAAC COHEN AND SON	717 SOUTH TAYLOR AVE	S 1/4 - 1/2 (0.268 mi.)	X205	59
Facility Id: 36360019 Status: Certified				
ONTARIO METAL RECYCL	717 S TAYLOR AVE	S 1/4 - 1/2 (0.268 mi.)	X206	60
Facility Id: 36990004 Status: No Further Action				
ALGER PRECISION MACH	724 SOUTH BON VIEW A	SSE 1/4 - 1/2 (0.284 mi.)	Z210	61
Facility Id: 71002447 Facility Id: 36350005 Status: Refer: Other Agency				
SO CAL GAS/ONTARIO M	CNR CAMPUS, MARTLAND	SSW 1/4 - 1/2 (0.408 mi.)	219	64
Facility Id: 36490109 Status: Certified				
KEYSTONE PRODUCTS	1333 S BON VIEW AVE	S 1/2 - 1 (0.770 mi.)	232	69
Facility Id: 36340065 Status: Certified O&M - Land Use Restrictions Only				
ONTARIO A.N.G. TRAIN		SE 1/2 - 1 (0.974 mi.)	AG234	70
Facility Id: 80000415 Status: Inactive - Needs Evaluation				

State and tribal leaking storage tank lists

LUST: A review of the LUST list, as provided by EDR, has revealed that there are 21 LUST sites within approximately 0.5 miles of the target property.

<u>Equal/Higher Elevation</u>	<u>Address</u>	<u>Direction / Distance</u>	<u>Map ID</u>	<u>Page</u>
MAIN STREET FIBERS R	601 E MAIN STREET	W 0 - 1/8 (0.103 mi.)	F105	32
Database: LUST, Date of Government Version: 09/08/2020 Status: Completed - Case Closed Global Id: T0607100129				
UNOCAL BULK PLANT #0	601 MAIN ST	W 0 - 1/8 (0.103 mi.)	F106	32
Database: LUST REG 8, Date of Government Version: 02/14/2005 Facility Status: Remedial action (cleanup) Underway Global ID: T0607100129				
POWER THRUST INC.	124 CAMPUS AVE	NNW 1/8 - 1/4 (0.177 mi.)	P153	44
Database: LUST REG 8, Date of Government Version: 02/14/2005 Facility Status: Case Closed Global ID: T0607100456				
TAWIL, MAURICE	124 N CAMPUS	NNW 1/8 - 1/4 (0.177 mi.)	P155	44
Database: LUST, Date of Government Version: 09/08/2020 Status: Completed - Case Closed Global Id: T0607100456				
A&F FUELS INC.	601 E HOLT BLVD	WNW 1/8 - 1/4 (0.187 mi.)	T167	48
Database: LUST, Date of Government Version: 09/08/2020				

EXECUTIVE SUMMARY

Status: Completed - Case Closed				
Global Id: T0607100384				
FAST FUEL SERVICE ST	601 HOLT BLVD	WNW 1/8 - 1/4 (0.190 mi.)	T175	51
Database: LUST REG 8, Date of Government Version: 02/14/2005				
Facility Status: Pollution Characterization				
Global ID: T0607100384				
G & M OIL SS #09	1065 HOLT AVE	ENE 1/4 - 1/2 (0.252 mi.)	AA202	59
Database: LUST REG 8, Date of Government Version: 02/14/2005				
Facility Status: Leak being confirmed				
Global ID: T0607100408				
G & M OIL SS #9	1065 HOLT AVE	ENE 1/4 - 1/2 (0.252 mi.)	AA203	59
Database: LUST REG 8, Date of Government Version: 02/14/2005				
Facility Status: Leak being confirmed				
Global ID: T0607100487				
ONTARIO POLICE DEPAR	200 CHERRY	WNW 1/4 - 1/2 (0.426 mi.)	AC220	64
Database: LUST REG 8, Date of Government Version: 02/14/2005				
Facility Status: Case Closed				
Global ID: T0607100601				
ONTARIO POLICE DEPAR	200 N CHERRY	WNW 1/4 - 1/2 (0.426 mi.)	AC221	65
Database: LUST, Date of Government Version: 09/08/2020				
Status: Completed - Case Closed				
Global ID: T0607100601				
BLACK GOLD	1194 E HOLT BLVD	ENE 1/4 - 1/2 (0.463 mi.)	AD225	67
Database: LUST, Date of Government Version: 09/08/2020				
Status: Completed - Case Closed				
Global Id: T0607100616				
BLACK GOLD	1194	ENE 1/4 - 1/2 (0.463 mi.)	AD226	67
Database: LUST REG 8, Date of Government Version: 02/14/2005				
Facility Status: Case Closed				
Global ID: T0607100616				
Lower Elevation	Address	Direction / Distance	Map ID	Page
SUNKIST GROWERS, INC	616 E SUNKIST ST	SW 1/8 - 1/4 (0.183 mi.)	O157	45
Database: LUST, Date of Government Version: 09/08/2020				
Status: Completed - Case Closed				
Global Id: T0607100463				
SUNKIST	616 SUNKIST ST	SW 1/8 - 1/4 (0.183 mi.)	O160	47
Database: LUST REG 8, Date of Government Version: 02/14/2005				
Facility Status: Preliminary site assessment workplan submitted				
Global ID: T0607100463				
AIRPORT GROUP INTERN	988 ONTARIO AIRPORT	SE 1/8 - 1/4 (0.189 mi.)	174	51
Database: LUST REG 8, Date of Government Version: 02/14/2005				
Database: LUST, Date of Government Version: 09/08/2020				
Status: Completed - Case Closed				
Facility Status: Case Closed				
Global Id: T0607100028				
Global ID: T0607100028				
CASH EQUIPMENT RENTA	555 STATE ST	W 1/8 - 1/4 (0.202 mi.)	179	52
Database: LUST REG 8, Date of Government Version: 02/14/2005				
Database: LUST, Date of Government Version: 09/08/2020				

EXECUTIVE SUMMARY

Status: Completed - Case Closed
 Facility Status: Leak being confirmed
 Global Id: T0607100515
 Global ID: T0607100515

<p>HERTZ RENT A CAR Database: LUST, Date of Government Version: 09/08/2020 Status: Completed - Case Closed Global Id: T0607100628</p>	<p>2060 E EMPORIA</p>	<p>ENE 1/4 - 1/2 (0.354 mi.)</p>	<p>212</p>	<p>62</p>
<p>THRIFTY OIL #316/ AR Database: LUST REG 8, Date of Government Version: 02/14/2005 Facility Status: Leak being confirmed Global ID: T0607100508</p>	<p>1054 MISSION BLVD</p>	<p>SE 1/4 - 1/2 (0.452 mi.)</p>	<p>222</p>	<p>65</p>
<p>HOLLIDAY ROCK - ONTA Database: LUST REG 8, Date of Government Version: 02/14/2005 Database: LUST, Date of Government Version: 09/08/2020 Status: Completed - Case Closed Facility Status: Case Closed Global Id: T0607100140 Global ID: T0607100140</p>	<p>840 S. CUCAMONGA AVE</p>	<p>SE 1/4 - 1/2 (0.458 mi.)</p>	<p>223</p>	<p>65</p>
<p>PAUL GARDNER CORPORA Database: LUST, Date of Government Version: 09/08/2020 Status: Completed - Case Closed Global Id: T0607100490</p>	<p>901 S SULTANA</p>	<p>SW 1/4 - 1/2 (0.472 mi.)</p>	<p>AE227</p>	<p>67</p>
<p>PAUL GARDNER CORPORA Database: LUST REG 8, Date of Government Version: 02/14/2005 Facility Status: Case Closed Global ID: T0607100490</p>	<p>901 SULTANA AVE</p>	<p>SW 1/4 - 1/2 (0.495 mi.)</p>	<p>AE229</p>	<p>68</p>

CPS-SLIC: A review of the CPS-SLIC list, as provided by EDR, has revealed that there are 6 CPS-SLIC sites within approximately 0.5 miles of the target property.

<u>Equal/Higher Elevation</u>	<u>Address</u>	<u>Direction / Distance</u>	<u>Map ID</u>	<u>Page</u>
<p>GENERAL ELECTRIC COM Database: SLIC REG 8, Date of Government Version: 04/03/2008</p>	<p>234 EAST MAIN ST</p>	<p>W 1/4 - 1/2 (0.356 mi.)</p>	<p>AB213</p>	<p>62</p>
<p>GENERAL ELECTRIC COM Database: CPS-SLIC, Date of Government Version: 09/08/2020 Facility Status: Open - Assessment & Interim Remedial Action Global Id: SL0607132486</p>	<p>234 EAST MAIN ST</p>	<p>W 1/4 - 1/2 (0.356 mi.)</p>	<p>AB215</p>	<p>63</p>
<p>ONTARIO, CITY OF FIR Database: SLIC REG 8, Date of Government Version: 04/03/2008 Facility Status: Closed</p>	<p>425 E B STREET</p>	<p>WNW 1/4 - 1/2 (0.392 mi.)</p>	<p>AC217</p>	<p>64</p>
<p>ONTARIO, CITY OF FIR Database: CPS-SLIC, Date of Government Version: 09/08/2020 Facility Status: Completed - Case Closed Global Id: SLT8R1644062</p>	<p>425 B STREET E</p>	<p>WNW 1/4 - 1/2 (0.392 mi.)</p>	<p>AC218</p>	<p>64</p>
<u>Lower Elevation</u>	<u>Address</u>	<u>Direction / Distance</u>	<u>Map ID</u>	<u>Page</u>
<p>ALGER Database: SLIC REG 8, Date of Government Version: 04/03/2008</p>	<p>724 S BON VIEW AVENU</p>	<p>SSE 1/4 - 1/2 (0.284 mi.)</p>	<p>Z209</p>	<p>61</p>

EXECUTIVE SUMMARY

Facility Status: Additional Characterization Underway

ALGER MANUFACTURING	724 BON VIEW	SSE 1/4 - 1/2 (0.284 mi.)	Z211	62
Database: CPS-SLIC, Date of Government Version: 09/08/2020				
Facility Status: Open - Assessment & Interim Remedial Action				
Global Id: SL208413896				

State and tribal registered storage tank lists

UST: A review of the UST list, as provided by EDR, has revealed that there is 1 UST site within approximately 0.25 miles of the target property.

<u>Equal/Higher Elevation</u>	<u>Address</u>	<u>Direction / Distance</u>	<u>Map ID</u>	<u>Page</u>
ACE SMOG AND FUELS Database: UST, Date of Government Version: 09/08/2020 Facility Id: 86008993 Facility Id: FA0000021	601 E HOLT BLVD	WNW 1/8 - 1/4 (0.187 mi.)	T165	48

AST: A review of the AST list, as provided by EDR, has revealed that there are 3 AST sites within approximately 0.25 miles of the target property.

<u>Equal/Higher Elevation</u>	<u>Address</u>	<u>Direction / Distance</u>	<u>Map ID</u>	<u>Page</u>
MAIN STREET FIBERS I Database: AST, Date of Government Version: 07/06/2016	608 E MAIN ST	W 0 - 1/8 (0.089 mi.)	F101	30
SUPPOSE U DRIVE TRUC Database: AST, Date of Government Version: 07/06/2016	1010 E HOLT BLVD	ENE 1/8 - 1/4 (0.186 mi.)	U163	48
<u>Lower Elevation</u>	<u>Address</u>	<u>Direction / Distance</u>	<u>Map ID</u>	<u>Page</u>
CASH EQUIPMENT RENTA Database: AST, Date of Government Version: 07/06/2016	555 STATE ST	W 1/8 - 1/4 (0.202 mi.)	179	52

State and tribal voluntary cleanup sites

VCP: A review of the VCP list, as provided by EDR, and dated 10/26/2020 has revealed that there are 2 VCP sites within approximately 0.5 miles of the target property.

<u>Lower Elevation</u>	<u>Address</u>	<u>Direction / Distance</u>	<u>Map ID</u>	<u>Page</u>
ONTARIO METAL RECYCL Status: No Further Action Facility Id: 36990004	717 S TAYLOR AVE	S 1/4 - 1/2 (0.268 mi.)	X206	60
SO CAL GAS/ONTARIO M Status: Certified	CNR CAMPUS, MARTLAND	SSW 1/4 - 1/2 (0.408 mi.)	219	64

EXECUTIVE SUMMARY

Facility Id: 36490109

ADDITIONAL ENVIRONMENTAL RECORDS

Local Lists of Landfill / Solid Waste Disposal Sites

SWRCY: A review of the SWRCY list, as provided by EDR, and dated 09/08/2020 has revealed that there are 3 SWRCY sites within approximately 0.5 miles of the target property.

<u>Equal/Higher Elevation</u>	<u>Address</u>	<u>Direction / Distance</u>	<u>Map ID</u>	<u>Page</u>
MAIN STREET FIBERS Cert Id: RC11004	653 E MAIN ST	W 0 - 1/8 (0.073 mi.)	F98	30
MAIN STREET FIBERS I Cert Id: RC0070	608 E MAIN ST	W 0 - 1/8 (0.089 mi.)	F101	30
<u>Lower Elevation</u>	<u>Address</u>	<u>Direction / Distance</u>	<u>Map ID</u>	<u>Page</u>
D & M METALS Cert Id: RC194495.001	840 E STATE ST	SE 0 - 1/8 (0.021 mi.)	D63	21

Local Lists of Hazardous waste / Contaminated Sites

HIST Cal-Sites: A review of the HIST Cal-Sites list, as provided by EDR, and dated 08/08/2005 has revealed that there is 1 HIST Cal-Sites site within approximately 1 mile of the target property.

<u>Lower Elevation</u>	<u>Address</u>	<u>Direction / Distance</u>	<u>Map ID</u>	<u>Page</u>
ISAAC COHEN AND SON	717 SOUTH TAYLOR AVE	S 1/4 - 1/2 (0.268 mi.)	X204	59

CERS HAZ WASTE: A review of the CERS HAZ WASTE list, as provided by EDR, and dated 10/19/2020 has revealed that there are 24 CERS HAZ WASTE sites within approximately 0.25 miles of the target property.

<u>Equal/Higher Elevation</u>	<u>Address</u>	<u>Direction / Distance</u>	<u>Map ID</u>	<u>Page</u>
DOLLAR GENERAL #1413	844 E HOLT BLVD	NE 0 - 1/8 (0.077 mi.)	G99	30
MAIN STREET FIBERS I	608 E MAIN ST	W 0 - 1/8 (0.089 mi.)	F101	30
BASIC AUTO REPAIR	810 E HOLT BLVD	N 0 - 1/8 (0.108 mi.)	K111	34
GRIFFITH RADIATOR SA	766 E HOLT BLVD	N 0 - 1/8 (0.108 mi.)	H115	35
CARDENAS MARKETS #5	720 E HOLT BLVD	NW 0 - 1/8 (0.110 mi.)	I117	35
MENA'S BRAKE & SUSPE	646 E HOLT BLVD	NW 0 - 1/8 (0.121 mi.)	L122	36
ALEMAN BROS GARAGE	759 E HOLT BLVD	N 1/8 - 1/4 (0.130 mi.)	K125	37
QUALITY CONTROLLED P	117 S MELROSE AVE	WNW 1/8 - 1/4 (0.152 mi.)	L133	39
O'REILLY AUTO PARTS	907 E HOLT BLVD	NNE 1/8 - 1/4 (0.153 mi.)	N135	40
SERGIOS GARAGE	806 E WILLOW ST	N 1/8 - 1/4 (0.175 mi.)	M149	43
SUPPOSE U DRIVE TRUC	1010 E HOLT BLVD	ENE 1/8 - 1/4 (0.186 mi.)	U162	47
A&F FUELS INC.	601 E HOLT BLVD	WNW 1/8 - 1/4 (0.187 mi.)	T167	48

EXECUTIVE SUMMARY

<u>Equal/Higher Elevation</u>	<u>Address</u>	<u>Direction / Distance</u>	<u>Map ID</u>	<u>Page</u>
AUTOZONE #5618	570 E HOLT BLVD	WNW 1/8 - 1/4 (0.211 mi.)	T183	53
LOS ANGELES TRUCK CE	1031 E HOLT BLVD	ENE 1/8 - 1/4 (0.213 mi.)	Q184	54

<u>Lower Elevation</u>	<u>Address</u>	<u>Direction / Distance</u>	<u>Map ID</u>	<u>Page</u>
D & M METALS	840 E STATE ST	SE 0 - 1/8 (0.021 mi.)	D63	21
MBA AUTO BODY PAINT	404 S BON VIEW	SE 0 - 1/8 (0.025 mi.)	D67	23
CASTRO'S TOWING & GE	409 S BON VIEW STE B	SE 0 - 1/8 (0.039 mi.)	D75	24
UNITED COLLISION AND	636 E STATE ST	WSW 0 - 1/8 (0.065 mi.)	E92	28
PACIFIC AUTO WRECKIN	802 ONTARIO BLVD	S 0 - 1/8 (0.070 mi.)	C95	29
SUMMERS BROTHERS INC	720 E SUNKIST ST STE	SSW 1/8 - 1/4 (0.166 mi.)	S144	42
SUNKIST GROWERS INC	760 E SUNKIST ST	S 1/8 - 1/4 (0.187 mi.)	R170	49
CASH EQUIPMENT RENTA	555 STATE ST	W 1/8 - 1/4 (0.202 mi.)	179	52
S&H GLENCO MANUFACTU	707 S HOPE AVE	SSE 1/8 - 1/4 (0.236 mi.)	V197	57
SIERRA TORQUE CONVER	710 HOPE AVE	S 1/8 - 1/4 (0.249 mi.)	X200	58

Local Lists of Registered Storage Tanks

SWEEPS UST: A review of the SWEEPS UST list, as provided by EDR, and dated 06/01/1994 has revealed that there are 17 SWEEPS UST sites within approximately 0.25 miles of the target property.

<u>Equal/Higher Elevation</u>	<u>Address</u>	<u>Direction / Distance</u>	<u>Map ID</u>	<u>Page</u>
BYARS ROOFING CO Comp Number: 4350	202 BON VIEW	ENE 0 - 1/8 (0.035 mi.)	73	24
CITY YARD Status: A Tank Status: A Comp Number: 15783	640 E MAIN ST	W 0 - 1/8 (0.067 mi.)	F94	28
MAIN STREET FIBERS I Status: A Tank Status: A Comp Number: 9461	608 E MAIN ST	W 0 - 1/8 (0.089 mi.)	F101	30
UNOCAL 76 #551 Status: A Tank Status: A Comp Number: 2333	601 E MAIN ST	W 0 - 1/8 (0.103 mi.)	F107	32
ALEMAN BROS GARAGE Status: A Comp Number: 203	759 E HOLT BLVD	N 1/8 - 1/4 (0.130 mi.)	K125	37
POWERMASTER Status: A Tank Status: A Comp Number: 16540	803 E HOLT	N 1/8 - 1/4 (0.133 mi.)	K127	38
E-Z SERVE Status: A Tank Status: A Comp Number: 19598	703 E HOLT AVE	NW 1/8 - 1/4 (0.142 mi.)	I128	38
U-HAUL CENTER OF ONT	831 E HOLT BLVD	NNE 1/8 - 1/4 (0.152 mi.)	M131	39

EXECUTIVE SUMMARY

Status: A
 Tank Status: A
 Comp Number: 19786

D.K. MORAN CONSTRUCT **610 E HOLT BLVD** **WNW 1/8 - 1/4 (0.174 mi.)** **T147** **43**

Status: A
 Tank Status: A
 Comp Number: 1840

TAWIL, MAURICE **124 N CAMPUS** **NNW 1/8 - 1/4 (0.177 mi.)** **P155** **44**

Status: A
 Tank Status: A
 Comp Number: 32595

A&F FUELS INC. **601 E HOLT BLVD** **WNW 1/8 - 1/4 (0.187 mi.)** **T167** **48**

Status: A
 Tank Status: A
 Comp Number: 9091

LOS ANGELES TRUCK CE **1031 E HOLT BLVD** **ENE 1/8 - 1/4 (0.213 mi.)** **Q184** **54**

Comp Number: 12534

ONTARIO ICE & COLD S **541 E EMPORIA ST** **WNW 1/8 - 1/4 (0.236 mi.)** **Y191** **56**

Status: A
 Tank Status: A
 Comp Number: 40211

<u>Lower Elevation</u>	<u>Address</u>	<u>Direction / Distance</u>	<u>Map ID</u>	<u>Page</u>
KEYSTONE AUTOMOTIVE Status: A Tank Status: A Comp Number: 73	610 E STATE ST	WSW 0 - 1/8 (0.104 mi.)	J110	33
SUNKIST GROWERS, INC Comp Number: 3070	616 E SUNKIST ST	SW 1/8 - 1/4 (0.183 mi.)	O157	45
CASH EQUIPMENT RENTA Status: A Tank Status: A Comp Number: 15644	555 STATE ST	W 1/8 - 1/4 (0.202 mi.)	179	52
COLUMBIA PEST CONTRO Status: A Tank Status: A Comp Number: 40489	622 S HOPE AVE	S 1/8 - 1/4 (0.204 mi.)	V180	53

HIST UST: A review of the HIST UST list, as provided by EDR, and dated 10/15/1990 has revealed that there are 25 HIST UST sites within approximately 0.25 miles of the target property.

<u>Equal/Higher Elevation</u>	<u>Address</u>	<u>Direction / Distance</u>	<u>Map ID</u>	<u>Page</u>
CITY YARD Facility Id: 00000015783	640 E MAIN ST	W 0 - 1/8 (0.067 mi.)	F93	28
CITY YARD UNION OIL SERVICE ST Facility Id: 00000002333	640 E MAIN ST 601 E MAIN ST	W 0 - 1/8 (0.067 mi.) W 0 - 1/8 (0.103 mi.)	F94 F103	28 31
MAIN STREET FIBERS R	601 E MAIN STREET	W 0 - 1/8 (0.103 mi.)	F105	32

EXECUTIVE SUMMARY

Facility Id: 00000009036

UNOCAL 76 #551	601 E MAIN ST	W 0 - 1/8 (0.103 mi.)	F107	32
POWERMASTER	803 E HOLT	N 1/8 - 1/4 (0.133 mi.)	K127	38
Facility Id: 00000016540				

E-Z SERVE	703 E HOLT AVE	NW 1/8 - 1/4 (0.142 mi.)	I128	38
UNION STATION #165	703 E HOLT BLVD	NW 1/8 - 1/4 (0.142 mi.)	I129	38
Facility Id: 00000019598				

HOLT BLVD MOVING AND	831 EAST HOLT BLVD	NNE 1/8 - 1/4 (0.152 mi.)	M132	39
Facility Id: 00000019786				

ONTARIO AUTO/PLAZA	4265 EAST HOLT	NW 1/8 - 1/4 (0.163 mi.)	P141	41
Facility Id: 00000050152				

D.K. MORAN CONSTRUCT	610 E HOLT BLVD	WNW 1/8 - 1/4 (0.174 mi.)	T147	43
D.K. MORAN CONSTRUCT	610 E HOLT BLVD	WNW 1/8 - 1/4 (0.174 mi.)	T148	43
Facility Id: 00000001840				

SPARTAN	124 N CAMPUS	NNW 1/8 - 1/4 (0.177 mi.)	P154	44
Facility Id: 00000032595				

HERMANOS #3	601 E HOLT BLVD	WNW 1/8 - 1/4 (0.187 mi.)	T166	48
Facility Id: 00000009091				

A&F FUELS INC.	601 E HOLT BLVD	WNW 1/8 - 1/4 (0.187 mi.)	T167	48
P&M SERVICE STATIONS	601 E HOLT BLVD	WNW 1/8 - 1/4 (0.187 mi.)	T168	49
Facility Id: 00000064733				

PANDM SERVECE STATIO	601 E HOLT	WNW 1/8 - 1/4 (0.187 mi.)	T169	49
LOS ANGELES TRUCK CE	1031 E HOLT BLVD	ENE 1/8 - 1/4 (0.213 mi.)	Q184	54
Facility Id: 00000012534				

ONTARIO ICE & COLD S	541 E EMPORIA ST	WNW 1/8 - 1/4 (0.236 mi.)	Y193	56
Facility Id: 00000040211				

ONTARIO ICE AND COLD	541 EAST EMPORIA STR	WNW 1/8 - 1/4 (0.236 mi.)	Y194	57
-----------------------------	-----------------------------	----------------------------------	-------------	-----------

<u>Lower Elevation</u>	<u>Address</u>	<u>Direction / Distance</u>	<u>Map ID</u>	<u>Page</u>
BENTON PLATING Facility Id: 00000041807	640 E STATE ST	WSW 0 - 1/8 (0.062 mi.)	E87	27
KEYSTONE AUTOMOTIVE Facility Id: 00000000073	610 E STATE ST	WSW 0 - 1/8 (0.104 mi.)	J109	33
PRODUCTS GROUP Facility Id: 00000019671	616 E SUNKIST ST	SW 1/8 - 1/4 (0.183 mi.)	O159	47
BESTILE MFG CO Facility Id: 00000003283	621 S BON VIEW	SE 1/8 - 1/4 (0.201 mi.)	W177	51
COLUMBIA PEST CONTRO Facility Id: 00000040489	622 S HOPE AVE	S 1/8 - 1/4 (0.204 mi.)	V181	53

CERS TANKS: A review of the CERS TANKS list, as provided by EDR, and dated 10/19/2020 has revealed that there are 5 CERS TANKS sites within approximately 0.25 miles of the target property.

<u>Equal/Higher Elevation</u>	<u>Address</u>	<u>Direction / Distance</u>	<u>Map ID</u>	<u>Page</u>
MAIN STREET FIBERS I	608 E MAIN ST	W 0 - 1/8 (0.089 mi.)	F101	30
SUPPOSE U DRIVE TRUC	1010 E HOLT BLVD	ENE 1/8 - 1/4 (0.186 mi.)	U162	47
A&F FUELS INC.	601 E HOLT BLVD	WNW 1/8 - 1/4 (0.187 mi.)	T167	48

EXECUTIVE SUMMARY

<u>Lower Elevation</u>	<u>Address</u>	<u>Direction / Distance</u>	<u>Map ID</u>	<u>Page</u>
D & M METALS	840 E STATE ST	SE 0 - 1/8 (0.021 mi.)	D63	21
CASH EQUIPMENT RENTA	555 STATE ST	W 1/8 - 1/4 (0.202 mi.)	179	52

CA FID UST: A review of the CA FID UST list, as provided by EDR, and dated 10/31/1994 has revealed that there are 17 CA FID UST sites within approximately 0.25 miles of the target property.

<u>Equal/Higher Elevation</u>	<u>Address</u>	<u>Direction / Distance</u>	<u>Map ID</u>	<u>Page</u>
BYARS ROOFING CO Facility Id: 36008189 Status: I	202 BON VIEW	ENE 0 - 1/8 (0.035 mi.)	73	24
CITY YARD Facility Id: 36003984 Status: A	640 E MAIN ST	W 0 - 1/8 (0.067 mi.)	F94	28
MAIN STREET FIBERS I Facility Id: 36001966 Status: A	608 E MAIN ST	W 0 - 1/8 (0.089 mi.)	F101	30
UNOCAL 76 #551 Facility Id: 36000297 Status: A	601 E MAIN ST	W 0 - 1/8 (0.103 mi.)	F107	32
ALEMAN BROS GARAGE Facility Id: 36000907 Status: A	759 E HOLT BLVD	N 1/8 - 1/4 (0.130 mi.)	K125	37
POWERMASTER Facility Id: 36002047 Status: A	803 E HOLT	N 1/8 - 1/4 (0.133 mi.)	K127	38
E-Z SERVE Facility Id: 36002979 Status: A	703 E HOLT AVE	NW 1/8 - 1/4 (0.142 mi.)	I128	38
U-HAUL CENTER OF ONT Facility Id: 36002953 Status: A	831 E HOLT BLVD	NNE 1/8 - 1/4 (0.152 mi.)	M131	39
D.K. MORAN CONSTRUCT Facility Id: 36008318 Status: A	610 E HOLT BLVD	WNW 1/8 - 1/4 (0.174 mi.)	T147	43
TAWIL, MAURICE Facility Id: 36008893 Status: A	124 N CAMPUS	NNW 1/8 - 1/4 (0.177 mi.)	P155	44
A&F FUELS INC. Facility Id: 36008478 Status: A	601 E HOLT BLVD	WNW 1/8 - 1/4 (0.187 mi.)	T167	48
LOS ANGELES TRUCK CE Facility Id: 36002784 Status: A	1031 E HOLT BLVD	ENE 1/8 - 1/4 (0.213 mi.)	Q184	54
ONTARIO ICE & COLD S Facility Id: 36002061 Status: A	541 E EMPORIA ST	WNW 1/8 - 1/4 (0.236 mi.)	Y191	56
Lower Elevation	Address	Direction / Distance	Map ID	Page
KEYSTONE AUTOMOTIVE	610 E STATE ST	WSW 0 - 1/8 (0.104 mi.)	J110	33

EXECUTIVE SUMMARY

Facility Id: 36003646

Status: A

SUNKIST GROWERS, INC

616 E SUNKIST ST

SW 1/8 - 1/4 (0.183 mi.)

O157

45

Facility Id: 36002712

Status: I

CASH EQUIPMENT RENTA

555 STATE ST

W 1/8 - 1/4 (0.202 mi.)

179

52

Facility Id: 36008725

Status: A

COLUMBIA PEST CONTRO

622 S HOPE AVE

S 1/8 - 1/4 (0.204 mi.)

V180

53

Facility Id: 36002685

Status: A

Other Ascertainable Records

RCRA NonGen / NLR: A review of the RCRA NonGen / NLR list, as provided by EDR, and dated 12/14/2020 has revealed that there are 39 RCRA NonGen / NLR sites within approximately 0.25 miles of the target property.

<u>Equal/Higher Elevation</u>	<u>Address</u>	<u>Direction / Distance</u>	<u>Map ID</u>	<u>Page</u>
DOLLAR GENERAL #1413 EPA ID:: CAL000388730	844 E HOLT BLVD	NE 0 - 1/8 (0.077 mi.)	G100	30
MAIN STREET FIBERS EPA ID:: CAL000251785	608 E MAIN ST	W 0 - 1/8 (0.089 mi.)	F102	31
GRIFFITH'S RADIATOR EPA ID:: CAL000031664	766 E HOLT BLVD	N 0 - 1/8 (0.108 mi.)	H114	35
CARDENAS MARKETS #5 EPA ID:: CAL000450440	720 E HOLT BLVD	NW 0 - 1/8 (0.110 mi.)	I116	35
CARDENAS MARKETS #5 EPA ID:: CAL000333477	720 E HOLT BLVD	NW 0 - 1/8 (0.110 mi.)	I118	35
DOLLAR GENERAL #1413 EPA ID:: CAL000387876	834 E HOLT BLVD	N 0 - 1/8 (0.116 mi.)	K121	36
ALEMAN BROS GARAGE EPA ID:: CAL000240141	759 E HOLT BLVD	N 1/8 - 1/4 (0.130 mi.)	K124	37
QUALITY CONTROLLED P EPA ID:: CAL000058005	117 S MELROSE AVE	WNW 1/8 - 1/4 (0.152 mi.)	L134	40
O'REILLY AUTO PARTS EPA ID:: CAL000393414	907 E HOLT BLVD	NNE 1/8 - 1/4 (0.153 mi.)	N136	40
DON CORTEZ TIRES SER EPA ID:: CAL000381672	117 N CAMPUS AVE UNI	NW 1/8 - 1/4 (0.162 mi.)	P140	41
CITY OF ONTARIO EPA ID:: CAC003029094	905 EAST HOLT BOULEV	NNE 1/8 - 1/4 (0.175 mi.)	N150	43
SUPPOSE U DRIVE TRUC EPA ID:: CAL000389502	1010 E HOLT BLVD	ENE 1/8 - 1/4 (0.186 mi.)	U161	47
A&F FUELS INC EPA ID:: CAL000362719	601 E HOLT BLVD	WNW 1/8 - 1/4 (0.187 mi.)	T164	48
MARTHA SANCHEZ	541 E. EMPORIA ST.	WNW 1/8 - 1/4 (0.236 mi.)	Y190	56

EXECUTIVE SUMMARY

EPA ID:: CAC003052670
 USA COLD STORAGE 541 E EMPORIA ST WNW 1/8 - 1/4 (0.236 mi.) Y192 56
 EPA ID:: CAL000396842

<u>Lower Elevation</u>	<u>Address</u>	<u>Direction / Distance</u>	<u>Map ID</u>	<u>Page</u>
J&C AUTO REPAIR & TI HOLT AUTOBODY AND PA EPA ID:: CAL000445481	806 E STATE ST 402 S BON VIEW AVE	S 0 - 1/8 (0.018 mi.) SE 0 - 1/8 (0.020 mi.)	C59 D61	21 21
D & M METALS EPA ID:: CAL000277999	840 E STATE ST	SE 0 - 1/8 (0.021 mi.)	D62	21
MARIN'S AUTO ELECTRI EPA ID:: CAL000270997	313 S BON VIEW AVE	E 0 - 1/8 (0.024 mi.)	66	22
MBA AUTO BODY PAINT EPA ID:: CAL000378610	404 S BON VIEW AVE	SE 0 - 1/8 (0.025 mi.)	D68	23
ONTARIO AUTO BODY CR EPA ID:: CAL000444629	406 S BON VIEW AVE	SE 0 - 1/8 (0.029 mi.)	D71	23
CASTROS TOWING & GEN EPA ID:: CAL000307793	409 S BON VIEW AVE S	SE 0 - 1/8 (0.039 mi.)	D74	24
NORMAN'S AUTO REPAIR EPA ID:: CAL000401299	409 S BON VIEW AVE S	SE 0 - 1/8 (0.039 mi.)	D79	25
WESTERN TECHNOLOGY A EPA ID:: CAP000148379	418 SOUTH BON VIEW A	SE 0 - 1/8 (0.058 mi.)	D85	26
UNITED COLLISION & A EPA ID:: CAL000292626	636 E STATE ST	WSW 0 - 1/8 (0.065 mi.)	E91	28
AAD GROUP INC DBA PA EPA ID:: CAL000428614	802 E ONTARIO BLVD	S 0 - 1/8 (0.070 mi.)	C96	29
PARTNERS ALLIANCE CO EPA ID:: CAL000348349	617 E SUNKIST ST	SW 1/8 - 1/4 (0.161 mi.)	O137	40
UTR GREEN TOWER INC EPA ID:: CAL000377731	581 S TAYLOR AVE 720 E SUNKIST ST STE	S 1/8 - 1/4 (0.166 mi.) SSW 1/8 - 1/4 (0.166 mi.)	R143 S145	42 42
SUMMERS BROTHERS INC EPA ID:: CAL000311408	720 E SUNKIST ST STE	SSW 1/8 - 1/4 (0.166 mi.)	S146	42
ALTA ADVANCED TECHNO EPA ID:: CAL000343048	760 E SUNKIST ST	S 1/8 - 1/4 (0.187 mi.)	R171	50
LYNWOOD PATTERN SHAMROCK PAVING EPA ID:: CAL000411685	603 S HOPE ST 621 S BON VIEW AVE	SSE 1/8 - 1/4 (0.188 mi.) SE 1/8 - 1/4 (0.201 mi.)	V173 W176	50 51
I.E AUTOMOTIVE EPA ID:: CAL000414970	628 S BON VIEW AVE U	SSE 1/8 - 1/4 (0.207 mi.)	V182	53
PRIMO'S CYLINDER HEA EPA ID:: CAL000400243	630 S BON VIEW AVE	SSE 1/8 - 1/4 (0.217 mi.)	V185	55
HARRIE COHEN EPA ID:: CAC003001133	635 TAYLOR AVENUE	S 1/8 - 1/4 (0.228 mi.)	X188	55
S & H GLENCO MANUFAC EPA ID:: CAL000368332	707 S HOPE AVE	SSE 1/8 - 1/4 (0.236 mi.)	V196	57
ONSITE TRUCK & EQUIP	1060 ONTARIO BLVD	SE 1/8 - 1/4 (0.248 mi.)	199	58

EXECUTIVE SUMMARY

EPA ID:: CAL000419890
 SIERRA TORQUE CONVER 710 S HOPE AVE S 1/8 - 1/4 (0.249 mi.) X201 58
 EPA ID:: CAL000238576

FUDS: A review of the FUDS list, as provided by EDR, and dated 09/29/2020 has revealed that there is 1 FUDS site within approximately 1 mile of the target property.

<u>Lower Elevation</u>	<u>Address</u>	<u>Direction / Distance</u>	<u>Map ID</u>	<u>Page</u>
ONTARIO A.N.G. TRAIN		SE 1/2 - 1 (0.974 mi.)	AG235	70

CA BOND EXP. PLAN: A review of the CA BOND EXP. PLAN list, as provided by EDR, and dated 01/01/1989 has revealed that there is 1 CA BOND EXP. PLAN site within approximately 1 mile of the target property.

<u>Lower Elevation</u>	<u>Address</u>	<u>Direction / Distance</u>	<u>Map ID</u>	<u>Page</u>
ISAAC COHEN AND SON	717 SOUTH TAYLOR AVE	S 1/4 - 1/2 (0.268 mi.)	X204	59

Cortese: A review of the Cortese list, as provided by EDR, and dated 06/22/2020 has revealed that there are 11 Cortese sites within approximately 0.5 miles of the target property.

<u>Equal/Higher Elevation</u>	<u>Address</u>	<u>Direction / Distance</u>	<u>Map ID</u>	<u>Page</u>
MAIN STREET FIBERS R Cleanup Status: COMPLETED - CASE CLOSED	601 E MAIN STREET	W 0 - 1/8 (0.103 mi.)	F105	32
TAWIL, MAURICE Cleanup Status: COMPLETED - CASE CLOSED	124 N CAMPUS	NNW 1/8 - 1/4 (0.177 mi.)	P155	44
A&F FUELS INC. Cleanup Status: COMPLETED - CASE CLOSED	601 E HOLT BLVD	WNW 1/8 - 1/4 (0.187 mi.)	T167	48
ONTARIO POLICE DEPAR Cleanup Status: COMPLETED - CASE CLOSED	200 N CHERRY	WNW 1/4 - 1/2 (0.426 mi.)	AC221	65
BLACK GOLD Cleanup Status: COMPLETED - CASE CLOSED	1194 E HOLT BLVD	ENE 1/4 - 1/2 (0.463 mi.)	AD224	66
<u>Lower Elevation</u>	<u>Address</u>	<u>Direction / Distance</u>	<u>Map ID</u>	<u>Page</u>
SUNKIST GROWERS, INC Cleanup Status: COMPLETED - CASE CLOSED	616 E SUNKIST ST	SW 1/8 - 1/4 (0.183 mi.)	O157	45
AIRPORT GROUP INTERN Cleanup Status: COMPLETED - CASE CLOSED	988 ONTARIO AIRPORT	SE 1/8 - 1/4 (0.189 mi.)	174	51
CASH EQUIPMENT RENTA Cleanup Status: COMPLETED - CASE CLOSED	555 STATE ST	W 1/8 - 1/4 (0.202 mi.)	179	52
HERTZ RENT A CAR Cleanup Status: COMPLETED - CASE CLOSED	2060 E EMPORIA	ENE 1/4 - 1/2 (0.354 mi.)	212	62
HOLLIDAY ROCK - ONTA	840 S. CUCAMONGA AVE	SE 1/4 - 1/2 (0.458 mi.)	223	65

EXECUTIVE SUMMARY

Cleanup Status: COMPLETED - CASE CLOSED

PAUL GARDNER CORPORA **901 S SULTANA AVE** **SW 1/4 - 1/2 (0.472 mi.)** **AE228** **68**
 Cleanup Status: COMPLETED - CASE CLOSED

DRYCLEANERS: A review of the DRYCLEANERS list, as provided by EDR, has revealed that there are 2 DRYCLEANERS sites within approximately 0.25 miles of the target property.

<u>Equal/Higher Elevation</u>	<u>Address</u>	<u>Direction / Distance</u>	<u>Map ID</u>	<u>Page</u>
CADET CLEANERS Database: DRYCLEAN SOUTH COAST, Date of Government Version: 08/19/2020	668 E HOLT BLVD	NW 0 - 1/8 (0.108 mi.)	I112	34
<u>Lower Elevation</u>	<u>Address</u>	<u>Direction / Distance</u>	<u>Map ID</u>	<u>Page</u>
PARTNERS ALLIANCE CO Database: DRYCLEAN SOUTH COAST, Date of Government Version: 08/19/2020	617 E SUNKIST ST	SW 1/8 - 1/4 (0.161 mi.)	O138	40

HIST CORTESE: A review of the HIST CORTESE list, as provided by EDR, and dated 04/01/2001 has revealed that there are 7 HIST CORTESE sites within approximately 0.5 miles of the target property.

<u>Equal/Higher Elevation</u>	<u>Address</u>	<u>Direction / Distance</u>	<u>Map ID</u>	<u>Page</u>
UNOCAL BULK PLANT #0 Reg Id: 083601143T Reg Id: 083602688T	601 MAIN ST	W 0 - 1/8 (0.103 mi.)	F106	32
ONTARIO POLICE DEPAR Reg Id: 083002615T Reg Id: 083001934T Reg Id: 083000897T Reg Id: 083002984T	200 CHERRY	WNW 1/4 - 1/2 (0.426 mi.)	AC220	64
BLACK GOLD Reg Id: 083603591T	1194	ENE 1/4 - 1/2 (0.463 mi.)	AD226	67
<u>Lower Elevation</u>	<u>Address</u>	<u>Direction / Distance</u>	<u>Map ID</u>	<u>Page</u>
SUNKIST Reg Id: 083603111T	616 SUNKIST ST	SW 1/8 - 1/4 (0.183 mi.)	O160	47
CASH EQUIPMENT RENTA Reg Id: 083603289T	555 STATE ST	W 1/8 - 1/4 (0.202 mi.)	179	52
ALGER MANUFACTURING Reg Id: 36350005	724 BON VIEW	SSE 1/4 - 1/2 (0.284 mi.)	Z211	62
HOLLIDAY ROCK - ONTA Reg Id: 083601221T	840 S. CUCAMONGA AVE	SE 1/4 - 1/2 (0.458 mi.)	223	65

EXECUTIVE SUMMARY

HWP: A review of the HWP list, as provided by EDR, and dated 08/17/2020 has revealed that there is 1 HWP site within approximately 1 mile of the target property.

<u>Equal/Higher Elevation</u>	<u>Address</u>	<u>Direction / Distance</u>	<u>Map ID</u>	<u>Page</u>
GENERAL ELECTRIC COM EPA Id: CAT000622357 Cleanup Status: CLOSED	234 EAST MAIN ST	W 1/4 - 1/2 (0.356 mi.)	AB215	63

San Bern. Co. Permit: A review of the San Bern. Co. Permit list, as provided by EDR, and dated 08/04/2020 has revealed that there are 53 San Bern. Co. Permit sites within approximately 0.25 miles of the target property.

<u>Equal/Higher Elevation</u>	<u>Address</u>	<u>Direction / Distance</u>	<u>Map ID</u>	<u>Page</u>
ABOVE & BEYOND TOWIN Facility Status: INACTIVE Facility Id: FA0014985	205 S CAMPUS AVE	WNW 0 - 1/8 (0.033 mi.)	72	24
ONTARIO WELL #35 Facility Status: INACTIVE Facility Id: FA0002051	652 E MAIN ST	W 0 - 1/8 (0.059 mi.)	F86	27
MT COLLISION CENTER Facility Status: ACTIVE Facility Id: FA0015680	829 E EMPORIA ST	NNE 0 - 1/8 (0.063 mi.)	G89	27
DOLLAR GENERAL #1413 Facility Status: ACTIVE Facility Status: FEE EXEMPT Facility Id: FA0016598	844 E HOLT BLVD	NE 0 - 1/8 (0.077 mi.)	G99	30
MAIN STREET FIBERS I Facility Status: ACTIVE Facility Id: FA0004563	608 E MAIN ST	W 0 - 1/8 (0.089 mi.)	F101	30
BASIC AUTO REPAIR Facility Status: ACTIVE Facility Status: INACTIVE Facility Id: FA0007584 Facility Id: FA0004579	810 E HOLT BLVD	N 0 - 1/8 (0.108 mi.)	K111	34
GRIFFITH RADIATOR SA Facility Status: ACTIVE Facility Id: FA0003566	766 E HOLT BLVD	N 0 - 1/8 (0.108 mi.)	H115	35
CARDENAS MARKETS #5 Facility Status: ACTIVE Facility Id: FA0016715	720 E HOLT BLVD	NW 0 - 1/8 (0.110 mi.)	I117	35
FANTASTIC WOOD COATI Facility Status: INACTIVE Facility Id: FA0009899	802 E HOLT BLVD	N 0 - 1/8 (0.111 mi.)	K119	36
MENA'S BRAKE & SUSPE Facility Status: ACTIVE Facility Id: FA0008324	646 E HOLT BLVD	NW 0 - 1/8 (0.121 mi.)	L122	36
ALEMAN BROS GARAGE	759 E HOLT BLVD	N 1/8 - 1/4 (0.130 mi.)	K125	37

EXECUTIVE SUMMARY

Facility Status: ACTIVE Facility Status: INACTIVE Facility Id: FA0000810				
XAVIER'S BATTERIES Facility Status: ACTIVE Facility Id: FA0007347	640 E HOLT BLVD	NW 1/8 - 1/4 (0.132 mi.)	L126	37
TUNED PERFORMANCE Facility Status: ACTIVE Facility Status: INACTIVE Facility Id: FA0006821	659 E HOLT AVE	NW 1/8 - 1/4 (0.148 mi.)	L130	38
HOLT BLVD MOVING AND Facility Status: ACTIVE Facility Id: FA0006855	831 EAST HOLT BLVD	NNE 1/8 - 1/4 (0.152 mi.)	M132	39
QUALITY CONTROLLED P Facility Status: ACTIVE Facility Id: FA0005392	117 S MELROSE AVE	WNW 1/8 - 1/4 (0.152 mi.)	L133	39
O'REILLY AUTO PARTS Facility Status: ACTIVE Facility Status: INACTIVE Facility Id: FA0015400 Facility Id: FA0006223	907 E HOLT BLVD	NNE 1/8 - 1/4 (0.153 mi.)	N135	40
RELIANCE REMARKETING Facility Status: INACTIVE Facility Id: FA0015634 Facility Id: FA0001754	958 E HOLT AVE	ENE 1/8 - 1/4 (0.164 mi.)	Q142	42
SERGIOS GARAGE Facility Status: ACTIVE Facility Id: FA0011886	806 E WILLOW ST	N 1/8 - 1/4 (0.175 mi.)	M149	43
BULL OUTDOOR PRODUCT Facility Status: INACTIVE Facility Id: FA0008153	541 E MAIN ST	W 1/8 - 1/4 (0.176 mi.)	151	44
SUPPOSE U DRIVE TRUC Facility Status: ACTIVE Facility Id: FA0015136	1010 E HOLT BLVD	ENE 1/8 - 1/4 (0.186 mi.)	U162	47
A&F FUELS INC. Facility Status: ACTIVE Facility Status: INACTIVE Facility Id: FA0000021 Facility Id: FA0001362	601 E HOLT BLVD	WNW 1/8 - 1/4 (0.187 mi.)	T167	48
AUTOZONE #5618 Facility Status: ACTIVE Facility Id: FA0017984	570 E HOLT BLVD	WNW 1/8 - 1/4 (0.211 mi.)	T183	53
LOS ANGELES TRUCK CE Facility Status: ACTIVE Facility Id: FA0004321	1031 E HOLT BLVD	ENE 1/8 - 1/4 (0.213 mi.)	Q184	54
RAYCHEM Facility Status: INACTIVE Facility Id: FA0005094	541 E EMPORIA	WNW 1/8 - 1/4 (0.236 mi.)	Y189	55
Lower Elevation	Address	Direction / Distance	Map ID	Page
VERIZON BUSINESS: ON	756 E STATE ST	SW 0 - 1/8 (0.015 mi.)	B58	20

EXECUTIVE SUMMARY

Facility Status: ACTIVE Facility Id: FA0004638				
RSR AUTO REPAIR AND Facility Status: INACTIVE Facility Id: FA0012953 Facility Id: FA0007479	402 S BON VIEW	SE 0 - 1/8 (0.020 mi.)	D60	21
D & M METALS Facility Status: ACTIVE Facility Status: FEE EXEMPT Facility Id: FA0002601	840 E STATE ST	SE 0 - 1/8 (0.021 mi.)	D63	21
MBA AUTO BODY PAINT Facility Status: INACTIVE Facility Id: FA0012954	404 S BON VIEW	SE 0 - 1/8 (0.025 mi.)	D67	23
ONTARIO AUTO BODY Facility Status: ACTIVE Facility Id: FA0018148	406 S BONVIEW	SE 0 - 1/8 (0.029 mi.)	D70	23
PRIMOS CYLINDER HEAD Facility Status: INACTIVE Facility Id: FA0010682	409 S BON VIEW AVE S	SE 0 - 1/8 (0.039 mi.)	D76	24
NORMAN'S AUTO REPAIR Facility Status: ACTIVE Facility Id: FA0015725	409 S BON VIEW AVE A	SE 0 - 1/8 (0.039 mi.)	D77	25
CASTRO'S TOWING & GE Facility Status: ACTIVE Facility Status: INACTIVE Facility Id: FA0010543 Facility Id: FA0010009	409 S BON VIEW STE B	SE 0 - 1/8 (0.039 mi.)	D78	25
LAVA PROPANE LLC Facility Status: ACTIVE Facility Id: FA0013597	690 E STATE ST	WSW 0 - 1/8 (0.040 mi.)	E80	25
MEDINA'S AUTO BODY Facility Status: ACTIVE Facility Status: INACTIVE Facility Id: FA0005597	422 S BON VIEW AVE	SE 0 - 1/8 (0.043 mi.)	D81	26
FRANCO AUTO REPAIR Facility Status: INACTIVE Facility Id: FA0009801	412 S BON VIEW AVE	SE 0 - 1/8 (0.048 mi.)	D82	26
UNITED COLLISION AND Facility Status: ACTIVE Facility Status: INACTIVE Facility Id: FA0008489	636 E STATE ST	WSW 0 - 1/8 (0.065 mi.)	E92	28
PACIFIC AUTO WRECKIN Facility Status: ACTIVE Facility Id: FA0005157	802 ONTARIO BLVD	S 0 - 1/8 (0.070 mi.)	C95	29
KEYSTONE AUTOMOTIVE Facility Status: INACTIVE Facility Id: FA0004251	610 E STATE ST	WSW 0 - 1/8 (0.104 mi.)	J110	33
PARTNERS ALLIANCE CO Facility Status: INACTIVE Facility Id: FA0012943	617 E SUNKIST ST	SW 1/8 - 1/4 (0.161 mi.)	O138	40
PARTNERS ALLIANCE CO	617 E SUNKIST ST	SW 1/8 - 1/4 (0.161 mi.)	O139	41

EXECUTIVE SUMMARY

Facility Status: ACTIVE Facility Id: FA0017615				
SUMMERS BROTHERS INC Facility Status: ACTIVE Facility Id: FA0015185	720 E SUNKIST ST STE	SSW 1/8 - 1/4 (0.166 mi.)	S144	42
CAPITAL IRON Facility Status: INACTIVE Facility Id: FA0008444	602 S HOPE AVE	S 1/8 - 1/4 (0.177 mi.)	R152	44
SUNKIST GROWERS, INC Facility Status: INACTIVE Facility Id: FA0006514	616 E SUNKIST ST	SW 1/8 - 1/4 (0.183 mi.)	O157	45
SUNKIST GROWERS INC Facility Status: ACTIVE Facility Status: FEE EXEMPT Facility Id: FA0012686	760 E SUNKIST ST	S 1/8 - 1/4 (0.187 mi.)	R170	49
ALUMALLOY CO INC Facility Status: ACTIVE Facility Id: FA0000874	603 S HOPE AVE	SSE 1/8 - 1/4 (0.188 mi.)	V172	50
BESTILE MFG CO Facility Status: INACTIVE Facility Id: FA0000193	621 S BON VIEW	SE 1/8 - 1/4 (0.201 mi.)	W177	51
CASH EQUIPMENT RENTA Facility Status: ACTIVE Facility Status: INACTIVE Facility Id: FA0001799	555 STATE ST	W 1/8 - 1/4 (0.202 mi.)	179	52
COLUMBIA PEST CONTRO Facility Status: INACTIVE Facility Id: FA0002442	622 S HOPE AVE	S 1/8 - 1/4 (0.204 mi.)	V181	53
GENERAL OUTDOOR ADVE Facility Status: INACTIVE Facility Id: FA0003447	632 S HOPE AVE	S 1/8 - 1/4 (0.217 mi.)	V186	55
ONTARIO PROPERTY Facility Status: INACTIVE Facility Id: FA0015841	635 S TAYLOR AVE	S 1/8 - 1/4 (0.228 mi.)	X187	55
S&H GLENCO MANUFACTU Facility Status: ACTIVE Facility Status: INACTIVE Facility Id: FA0012997	707 S HOPE AVE	SSE 1/8 - 1/4 (0.236 mi.)	V197	57
GLENCO MFG Facility Status: INACTIVE Facility Id: FA0003475	716 S BON VIEW	SSE 1/8 - 1/4 (0.245 mi.)	Z198	58
SIERRA TORQUE CONVER Facility Status: ACTIVE Facility Id: FA0006182	710 HOPE AVE	S 1/8 - 1/4 (0.249 mi.)	X200	58

EXECUTIVE SUMMARY

PROC: A review of the PROC list, as provided by EDR, and dated 09/08/2020 has revealed that there is 1 PROC site within approximately 0.5 miles of the target property.

<u>Equal/Higher Elevation</u>	<u>Address</u>	<u>Direction / Distance</u>	<u>Map ID</u>	<u>Page</u>
MAIN STREET FIBERS I Cert Id: PR0011 Reg Id: 18822	608 E MAIN ST	W 0 - 1/8 (0.089 mi.)	F101	30

EDR HIGH RISK HISTORICAL RECORDS

EDR Exclusive Records

EDR Hist Auto: A review of the EDR Hist Auto list, as provided by EDR, has revealed that there are 5 EDR Hist Auto sites within approximately 0.125 miles of the target property.

<u>Equal/Higher Elevation</u>	<u>Address</u>	<u>Direction / Distance</u>	<u>Map ID</u>	<u>Page</u>
UNOCAL	601 E MAIN	W 0 - 1/8 (0.103 mi.)	F104	32
MILLER FRANK C	700 E HOLT AVE	NW 0 - 1/8 (0.103 mi.)	I108	33
FULIER STEPHEN W	860 E HOLT BLVD	NNE 0 - 1/8 (0.116 mi.)	G120	36
<u>Lower Elevation</u>	<u>Address</u>	<u>Direction / Distance</u>	<u>Map ID</u>	<u>Page</u>
RILEY J M	698 E STATE	WSW 0 - 1/8 (0.025 mi.)	E69	23
WHITE JAMES OIL CO*	738 ONTARIO BLVD	SSW 0 - 1/8 (0.049 mi.)	B83	26

EDR Hist Cleaner: A review of the EDR Hist Cleaner list, as provided by EDR, has revealed that there are 2 EDR Hist Cleaner sites within approximately 0.125 miles of the target property.

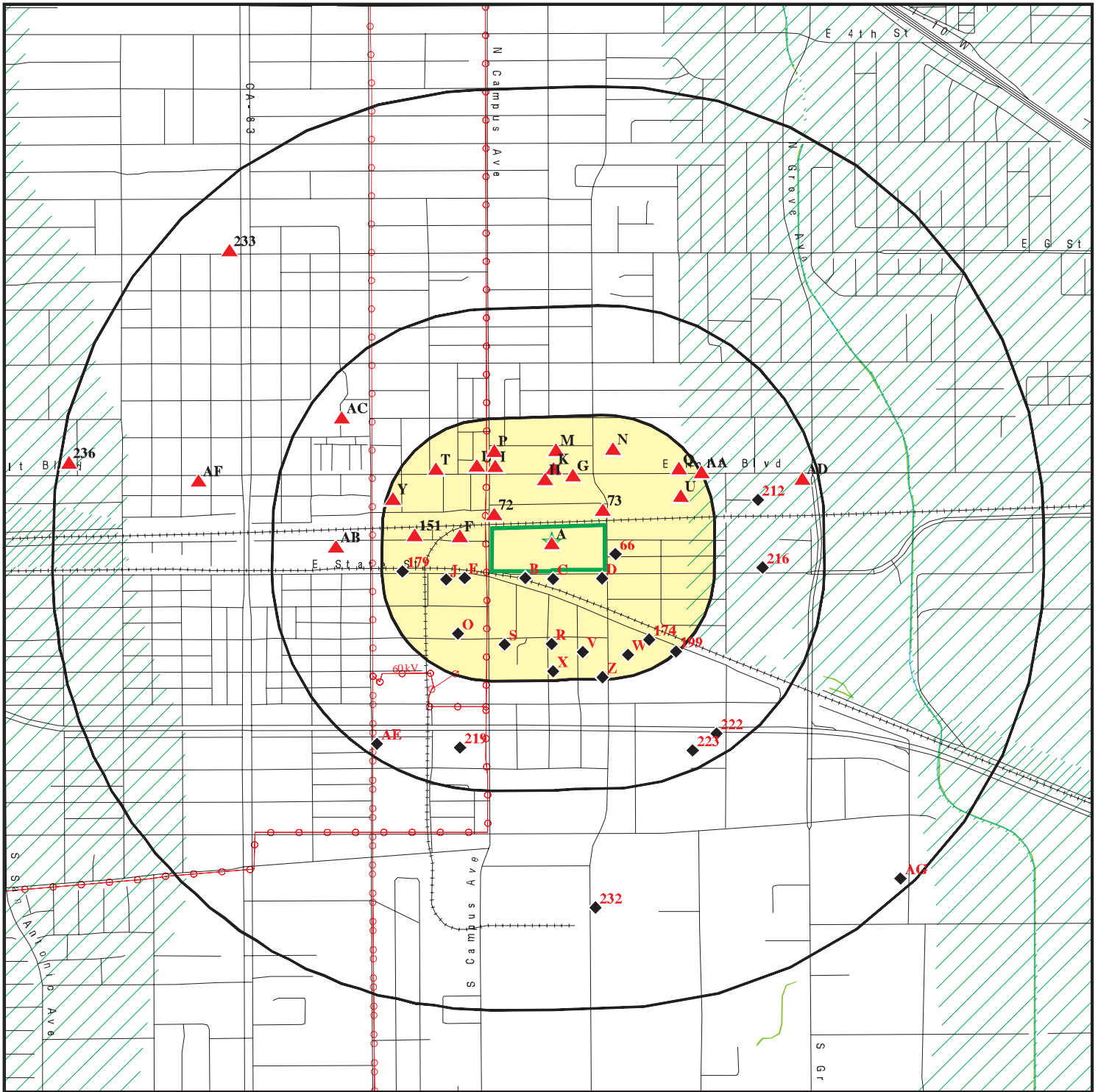
<u>Equal/Higher Elevation</u>	<u>Address</u>	<u>Direction / Distance</u>	<u>Map ID</u>	<u>Page</u>
CADET DRY CLEANERS	668 E HOLT BLVD	NW 0 - 1/8 (0.108 mi.)	I113	34
<u>Lower Elevation</u>	<u>Address</u>	<u>Direction / Distance</u>	<u>Map ID</u>	<u>Page</u>
RAGLAND EFFIE MRS	668 E STATE	WSW 0 - 1/8 (0.053 mi.)	E84	26

Count: 10 records.

ORPHAN SUMMARY

City	EDR ID	Site Name	Site Address	Zip	Database(s)
ONTARIO	1009508586	SO CAL GAS/ONTARIO MGP	CORNER OF CAMPUS, MARTLAND, MO	91761	EDR MGP
ONTARIO	S104754789	GENE'S ALL COLOR PAINT	1424 HOLT BLVD	91762	LUST, HIST CORTESE
ONTARIO	S113047949	DRYCLEAN EXPRESS	658-B W HOLT BLVD	91762	DRYCLEANERS, HWTS
ONTARIO	S101481941	MILLIKEN SANITARY LANDFILL	INTERSECTION: MILLIKEN AVE & M	91761	ENVIROSTOR
ONTARIO	S108985930	CALIF. AIR NATIONAL GUARD	N/A ONT. INTL. AIRPORT		CPS-SLIC
ONTARIO	S108985929	G E ENGINE SERVICE	N/A ONT. INTL. AIRPORT		CPS-SLIC
ONTARIO	S108543038	NORTHROP (O)	N/A ONT. INTL. AIRPORT		CPS-SLIC
ONTARIO	S108543020	LOCKHEED (O)	N/A ONT. INTL. AIRPORT		CPS-SLIC
ONTARIO	S108542946	DOUGLAS AIRCRAFT CO	N/A ONT. INTL. AIRPORT		CPS-SLIC
SAN BERNARDINO COUN	S107540087		ON STATE HIGHWAY 173, ~2 MILES		CDL

OVERVIEW MAP - 6345376.2S



Target Property

Sites at elevations higher than or equal to the target property

Sites at elevations lower than the target property

Manufactured Gas Plants

National Priority List Sites

Dept. Defense Sites

Indian Reservations BIA

Power transmission lines

Special Flood Hazard Area (1%)

0.2% Annual Chance Flood Hazard

National Wetland Inventory

State Wetlands

Areas of Concern

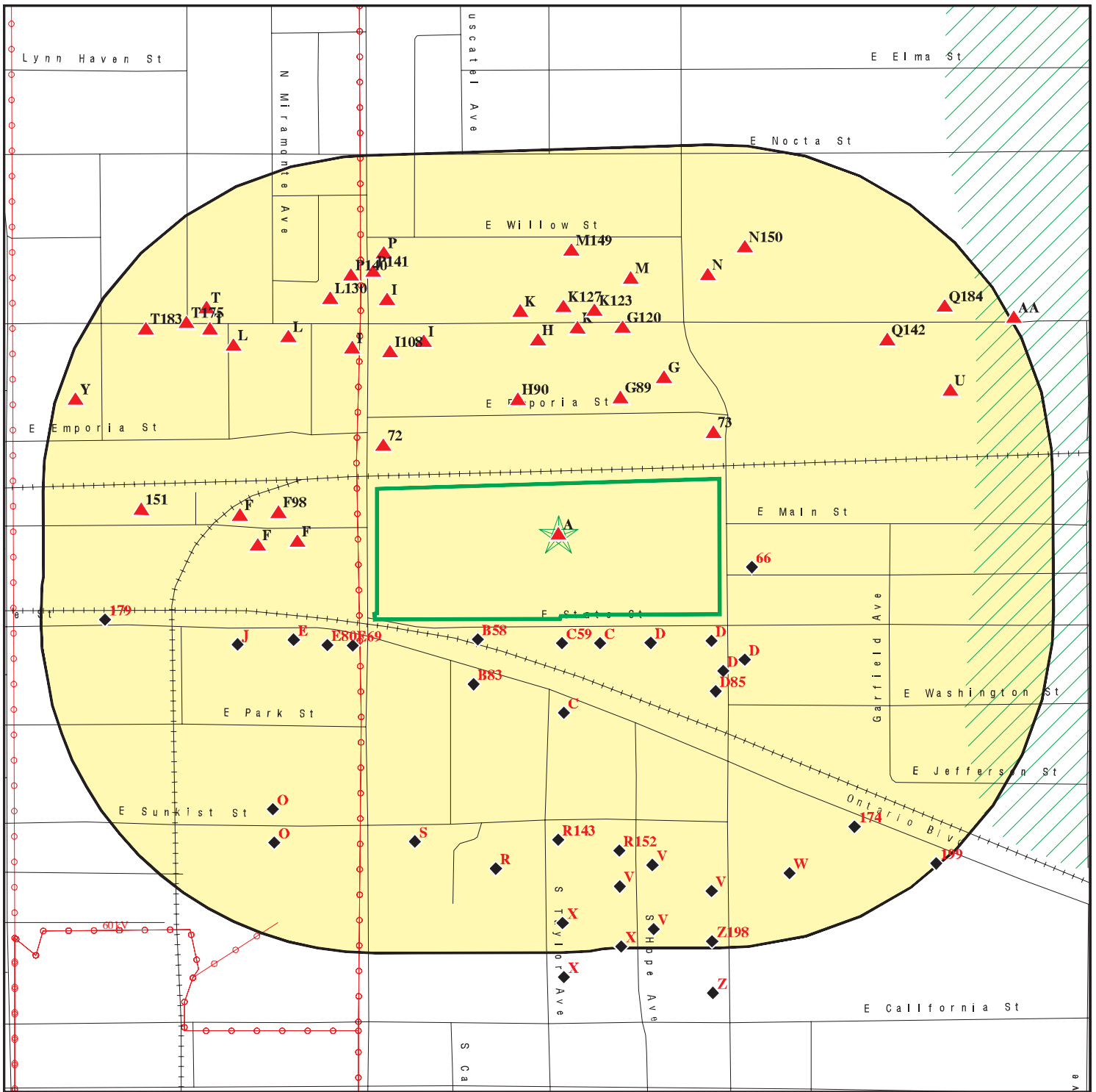


This report includes Interactive Map Layers to display and/or hide map information. The legend includes only those icons for the default map view.

SITE NAME: City of Ontario / 316S Bon View, 235 S Campus Ave
 ADDRESS: 717 725 745 747 807 825 E State St & 810 E Main St
 Ontario CA 91761
 LAT/LONG: 34.061095 / 117.638854

CLIENT: Converse Consultants
 CONTACT: Farah Selbi
 INQUIRY #: 6345376.2s
 DATE: January 27, 2021 6:16 pm

DETAIL MAP - 6345376.2S



- Target Property
- Sites at elevations higher than or equal to the target property
- Sites at elevations lower than the target property
- Manufactured Gas Plants
- Sensitive Receptors
- National Priority List Sites
- Dept. Defense Sites
- Indian Reservations BIA
- Power transmission lines
- Special Flood Hazard Area (1%)
- 0.2% Annual Chance Flood Hazard
- Areas of Concern

This report includes Interactive Map Layers to display and/or hide map information. The legend includes only those icons for the default map view.

<p>SITE NAME: City of Ontario / 316S Bon View, 235 S Campus Ave ADDRESS: 717 725 745 747 807 825 E State St & 810 E Main St Ontario CA 91761 LAT/LONG: 34.061095 / 117.638854</p>	<p>CLIENT: Converse Consultants CONTACT: Farah Selbi INQUIRY #: 6345376.2s DATE: January 27, 2021 6:17 pm</p>
--	--

MAP FINDINGS SUMMARY

Database	Search Distance (Miles)	Target Property	< 1/8	1/8 - 1/4	1/4 - 1/2	1/2 - 1	> 1	Total Plotted
STANDARD ENVIRONMENTAL RECORDS								
<i>Federal NPL site list</i>								
NPL	1.000		0	0	0	0	NR	0
Proposed NPL	1.000		0	0	0	0	NR	0
NPL LIENS	1.000		0	0	0	0	NR	0
<i>Federal Delisted NPL site list</i>								
Delisted NPL	1.000		0	0	0	0	NR	0
<i>Federal CERCLIS list</i>								
FEDERAL FACILITY	0.500		0	0	0	NR	NR	0
SEMS	0.500		0	0	1	NR	NR	1
<i>Federal CERCLIS NFRAP site list</i>								
SEMS-ARCHIVE	0.500		1	1	3	NR	NR	5
<i>Federal RCRA CORRACTS facilities list</i>								
CORRACTS	1.000		0	0	1	0	NR	1
<i>Federal RCRA non-CORRACTS TSD facilities list</i>								
RCRA-TSDF	0.500		0	0	0	NR	NR	0
<i>Federal RCRA generators list</i>								
RCRA-LQG	0.250		0	0	NR	NR	NR	0
RCRA-SQG	0.250	2	3	7	NR	NR	NR	12
RCRA-VSQG	0.250		0	0	NR	NR	NR	0
<i>Federal institutional controls / engineering controls registries</i>								
LUCIS	0.500		0	0	0	NR	NR	0
US ENG CONTROLS	0.500		0	0	0	NR	NR	0
US INST CONTROLS	0.500		0	0	0	NR	NR	0
<i>Federal ERNS list</i>								
ERNS	0.001		0	NR	NR	NR	NR	0
<i>State- and tribal - equivalent NPL RESPONSE</i>								
RESPONSE	1.000		0	0	1	0	NR	1
<i>State- and tribal - equivalent CERCLIS ENVIROSTOR</i>								
ENVIROSTOR	1.000		2	1	5	6	NR	14
<i>State and tribal landfill and/or solid waste disposal site lists</i>								
SWF/LF	0.500		0	0	0	NR	NR	0
<i>State and tribal leaking storage tank lists</i>								
LUST	0.500		2	8	11	NR	NR	21

MAP FINDINGS SUMMARY

Database	Search Distance (Miles)	Target Property	< 1/8	1/8 - 1/4	1/4 - 1/2	1/2 - 1	> 1	Total Plotted
INDIAN LUST	0.500		0	0	0	NR	NR	0
CPS-SLIC	0.500		0	0	6	NR	NR	6
State and tribal registered storage tank lists								
FEMA UST	0.250		0	0	NR	NR	NR	0
UST	0.250		0	1	NR	NR	NR	1
AST	0.250		1	2	NR	NR	NR	3
INDIAN UST	0.250		0	0	NR	NR	NR	0
State and tribal voluntary cleanup sites								
INDIAN VCP	0.500		0	0	0	NR	NR	0
VCP	0.500		0	0	2	NR	NR	2
State and tribal Brownfields sites								
BROWNFIELDS	0.500		0	0	0	NR	NR	0
ADDITIONAL ENVIRONMENTAL RECORDS								
Local Brownfield lists								
US BROWNFIELDS	0.500		0	0	0	NR	NR	0
Local Lists of Landfill / Solid Waste Disposal Sites								
WMUDS/SWAT	0.500		0	0	0	NR	NR	0
SWRCY	0.500		3	0	0	NR	NR	3
HAULERS	0.001		0	NR	NR	NR	NR	0
INDIAN ODI	0.500		0	0	0	NR	NR	0
DEBRIS REGION 9	0.500		0	0	0	NR	NR	0
ODI	0.500		0	0	0	NR	NR	0
IHS OPEN DUMPS	0.500		0	0	0	NR	NR	0
Local Lists of Hazardous waste / Contaminated Sites								
US HIST CDL	0.001		0	NR	NR	NR	NR	0
HIST Cal-Sites	1.000		0	0	1	0	NR	1
SCH	0.250		0	0	NR	NR	NR	0
CDL	0.001		0	NR	NR	NR	NR	0
CERS HAZ WASTE	0.250	2	11	13	NR	NR	NR	26
Toxic Pits	1.000		0	0	0	0	NR	0
US CDL	0.001		0	NR	NR	NR	NR	0
PFAS	0.500		0	0	0	NR	NR	0
Local Lists of Registered Storage Tanks								
SWEEPS UST	0.250	1	5	12	NR	NR	NR	18
HIST UST	0.250	1	7	18	NR	NR	NR	26
CERS TANKS	0.250		2	3	NR	NR	NR	5
CA FID UST	0.250	1	5	12	NR	NR	NR	18
Local Land Records								
LIENS	0.001		0	NR	NR	NR	NR	0

MAP FINDINGS SUMMARY

Database	Search Distance (Miles)	Target Property	< 1/8	1/8 - 1/4	1/4 - 1/2	1/2 - 1	> 1	Total Plotted
LIENS 2	0.001		0	NR	NR	NR	NR	0
DEED	0.500		0	0	0	NR	NR	0
Records of Emergency Release Reports								
HMIRS	0.001		0	NR	NR	NR	NR	0
CHMIRS	0.001	1	0	NR	NR	NR	NR	1
LDS	0.001		0	NR	NR	NR	NR	0
MCS	0.001		0	NR	NR	NR	NR	0
SPILLS 90	0.001		0	NR	NR	NR	NR	0
Other Ascertainable Records								
RCRA NonGen / NLR	0.250	3	17	22	NR	NR	NR	42
FUDS	1.000		0	0	0	1	NR	1
DOD	1.000		0	0	0	0	NR	0
SCRD DRYCLEANERS	0.500		0	0	0	NR	NR	0
US FIN ASSUR	0.001		0	NR	NR	NR	NR	0
EPA WATCH LIST	0.001		0	NR	NR	NR	NR	0
2020 COR ACTION	0.250		0	0	NR	NR	NR	0
TSCA	0.001	1	0	NR	NR	NR	NR	1
TRIS	0.001		0	NR	NR	NR	NR	0
SSTS	0.001		0	NR	NR	NR	NR	0
ROD	1.000		0	0	0	0	NR	0
RMP	0.001		0	NR	NR	NR	NR	0
RAATS	0.001		0	NR	NR	NR	NR	0
PRP	0.001		0	NR	NR	NR	NR	0
PADS	0.001		0	NR	NR	NR	NR	0
ICIS	0.001	1	0	NR	NR	NR	NR	1
FTTS	0.001		0	NR	NR	NR	NR	0
MLTS	0.001		0	NR	NR	NR	NR	0
COAL ASH DOE	0.001		0	NR	NR	NR	NR	0
COAL ASH EPA	0.500		0	0	0	NR	NR	0
PCB TRANSFORMER	0.001		0	NR	NR	NR	NR	0
RADINFO	0.001		0	NR	NR	NR	NR	0
HIST FTTS	0.001		0	NR	NR	NR	NR	0
DOT OPS	0.001	1	0	NR	NR	NR	NR	1
CONSENT	1.000		0	0	0	0	NR	0
INDIAN RESERV	1.000		0	0	0	0	NR	0
FUSRAP	1.000		0	0	0	0	NR	0
UMTRA	0.500		0	0	0	NR	NR	0
LEAD SMELTERS	0.001		0	NR	NR	NR	NR	0
US AIRS	0.001	1	0	NR	NR	NR	NR	1
US MINES	0.250		0	0	NR	NR	NR	0
ABANDONED MINES	0.250		0	0	NR	NR	NR	0
FINDS	0.001	14	0	NR	NR	NR	NR	14
ECHO	0.001	11	0	NR	NR	NR	NR	11
UXO	1.000		0	0	0	0	NR	0
DOCKET HWC	0.001		0	NR	NR	NR	NR	0
FUELS PROGRAM	0.250		0	0	NR	NR	NR	0
CA BOND EXP. PLAN	1.000		0	0	1	0	NR	1
Cortese	0.500		1	5	5	NR	NR	11
CUPA Listings	0.250		0	0	NR	NR	NR	0

MAP FINDINGS SUMMARY

Database	Search Distance (Miles)	Target Property	< 1/8	1/8 - 1/4	1/4 - 1/2	1/2 - 1	> 1	Total Plotted
DRYCLEANERS	0.250		1	1	NR	NR	NR	2
EMI	0.001	7	0	NR	NR	NR	NR	7
ENF	0.001		0	NR	NR	NR	NR	0
Financial Assurance	0.001		0	NR	NR	NR	NR	0
HAZNET	0.001	11	0	NR	NR	NR	NR	11
ICE	0.001		0	NR	NR	NR	NR	0
HIST CORTESE	0.500		1	2	4	NR	NR	7
HWP	1.000		0	0	1	0	NR	1
HWT	0.250		0	0	NR	NR	NR	0
MINES	0.250		0	0	NR	NR	NR	0
MWMP	0.250		0	0	NR	NR	NR	0
NPDES	0.001	4	0	NR	NR	NR	NR	4
San Bern. Co. Permit	0.250	6	24	29	NR	NR	NR	59
PEST LIC	0.001		0	NR	NR	NR	NR	0
PROC	0.500		1	0	0	NR	NR	1
Notify 65	1.000		0	0	0	0	NR	0
UIC	0.001		0	NR	NR	NR	NR	0
UIC GEO	0.001		0	NR	NR	NR	NR	0
WASTEWATER PITS	0.500		0	0	0	NR	NR	0
WDS	0.001	1	0	NR	NR	NR	NR	1
WIP	0.250		0	0	NR	NR	NR	0
MILITARY PRIV SITES PROJECT	0.001		0	NR	NR	NR	NR	0
WDR	0.001		0	NR	NR	NR	NR	0
CIWQS	0.001	8	0	NR	NR	NR	NR	8
CERS	0.001	5	0	NR	NR	NR	NR	5
NON-CASE INFO	0.001		0	NR	NR	NR	NR	0
OTHER OIL GAS	0.001		0	NR	NR	NR	NR	0
PROD WATER PONDS	0.001		0	NR	NR	NR	NR	0
SAMPLING POINT	0.001		0	NR	NR	NR	NR	0
WELL STIM PROJ	0.001		0	NR	NR	NR	NR	0
MINES MRDS	0.001		0	NR	NR	NR	NR	0
HWTS	TP	15	NR	NR	NR	NR	NR	15

EDR HIGH RISK HISTORICAL RECORDS

EDR Exclusive Records

EDR MGP	1.000		0	0	0	0	NR	0
EDR Hist Auto	0.125	1	5	NR	NR	NR	NR	6
EDR Hist Cleaner	0.125		2	NR	NR	NR	NR	2

EDR RECOVERED GOVERNMENT ARCHIVES

Exclusive Recovered Govt. Archives

RGA LF	0.001		0	NR	NR	NR	NR	0
RGA LUST	0.001		0	NR	NR	NR	NR	0

- Totals --		98	94	137	42	7	0	378
-------------	--	----	----	-----	----	---	---	-----

MAP FINDINGS SUMMARY

<u>Database</u>	<u>Search Distance (Miles)</u>	<u>Target Property</u>	<u>< 1/8</u>	<u>1/8 - 1/4</u>	<u>1/4 - 1/2</u>	<u>1/2 - 1</u>	<u>> 1</u>	<u>Total Plotted</u>
-----------------	--	----------------------------	-----------------	------------------	------------------	----------------	---------------	--------------------------

NOTES:

TP = Target Property

NR = Not Requested at this Search Distance

Sites may be listed in more than one database

MAP FINDINGS

Map ID			EDR ID Number
Direction			EPA ID Number
Distance			
Elevation	Site	Database(s)	

A1	PROFESSIONAL WOOD PRODUCTS INC	HWTS	S124849440
Target	725 E STATE ST		N/A
Property	ONTARIO, CA 91761		
Click here for full text details			
Actual:			
982 ft.			

A2	SUBURBAN MINERS TECHNOLOGIES	RCRA NonGen / NLR	1025874080
Target	717 E STATE ST UNIT 6		CAL000447209
Property	ONTARIO, CA 91761		
Click here for full text details			
Actual:	RCRA NonGen / NLR		
982 ft.	EPA Id CAL000447209		

A3	PERFORMANCE DIRECT REMFG	HWTS	S124867890
Target	235B S CAMPUS AVE		N/A
Property	ONTARIO, CA 91761		
Click here for full text details			
Actual:			
982 ft.			

A4	WORLD TRANSPORTATION LAX	CIWQS	S126251087
Target	807 EAST STATE STREET 807 EAST STATE STREET		N/A
Property	ONTARIO, CA 91761		
Click here for full text details			
Actual:			
982 ft.			

A5	SUBURBAN MINERS TECHNOLOGIES	FINDS	1025981733
Target	717 E STATE ST UNIT 6		N/A
Property	ONTARIO, CA 91761		
Click here for full text details			
Actual:			
982 ft.			

A6	SOLUTIA INC	HAZNET	S113012165
Target	810 E MAIN ST	HWTS	N/A
Property	ONTARIO, CA 91761		
Click here for full text details			
Actual:	HAZNET		
982 ft.	GEPaid CAD982010753		

MAP FINDINGS

Map ID Direction Distance Elevation	Site	Database(s)	EDR ID Number EPA ID Number
--	------	-------------	--------------------------------

A7 Target Property	JC HORIZONS LTD 825 E STATE ST ONTARIO, CA 91761	FINDS ECHO	1024636414 N/A
---------------------------------	---	-----------------------------	---------------------------------

[Click here for full text details](#)

Actual:
982 ft.

FINDS
Registry ID: 110070424801

ECHO
Registry ID 110070424801

A8 Target Property	ALBERTO GARCIA CONSTRUCTION SERVICES INC DBA AG CO 807 E STATE ST ONTARIO, CA 91761	RCRA NonGen / NLR	1024815721 CAL000314808
---------------------------------	--	--------------------------	--

[Click here for full text details](#)

Actual:
982 ft.

RCRA NonGen / NLR
EPA Id CAL000314808

A9 Target Property	E-Z SERVE OF CALIF INC 316 S BON VIEW AVE ONTARIO, CA 91761	HIST UST San Bern. Co. Permit CIWQS	U001569968 N/A
---------------------------------	--	--	---------------------------------

[Click here for full text details](#)

Actual:
982 ft.

HIST UST
Facility Id 00000013365

San Bern. Co. Permit
Facility Status INACTIVE
Facility Id FA0006185

A10 Target Property	BAUSMAN & COMPANY 745 STATE ST UNIT A ONTARIO, CA 91761	EMI CERS	S106826721 N/A
----------------------------------	--	---------------------------	---------------------------------

[Click here for full text details](#)

Actual:
982 ft.

EMI
Facility Id 115556

MAP FINDINGS

Map ID									
Direction									
Distance									
Elevation									
	Site					Database(s)		EDR ID Number	
								EPA ID Number	

A11	MONSANTO CO					EMI	S106835877
Target	810 E MAIN ST						N/A
Property	ONTARIO, CA 91761						

[Click here for full text details](#)

Actual:
982 ft.

EMI
Facility Id 18417

A12	WORLD TRANSPORTATION LAX					ECHO	1026157513
Target	807 EAST STATE STREET						N/A
Property	ONTARIO, CA 91761						

[Click here for full text details](#)

Actual:
982 ft.

ECHO
Registry ID 110070706155

A13	WHOLESALE PALLETS INC					FINDS	1023689301
Target	807 EAST STATE STREET					ECHO	N/A
Property	ONTARIO, CA 91761						

[Click here for full text details](#)

Actual:
982 ft.

FINDS
Registry ID: 110070086276

ECHO
Registry ID 110070086276

A14	BAUSMAN AND COMPANY INC					HAZNET	S113045674
Target	745 E STATE ST					HWTS	N/A
Property	ONTARIO, CA 91761						

[Click here for full text details](#)

Actual:
982 ft.

HAZNET
GEPaid CAL000061770

A15	STRUM BREWING COMPANY LLC					FINDS	1023699853
Target	235 S CAMPUS AVENUE					ECHO	N/A
Property	ONTARIO, CA 91761						

[Click here for full text details](#)

Actual:
982 ft.

FINDS
Registry ID: 110070096958

ECHO

MAP FINDINGS

Map ID			EDR ID Number
Direction			EPA ID Number
Distance			
Elevation	Site	Database(s)	

STRUM BREWING COMPANY LLC (Continued)

1023699853

Registry ID 110070096958

A16	JC HORIZON LTD.	CERS HAZ WASTE	S117624505
Target	825 E STATE ST	NPDES	N/A
Property	ONTARIO, CA 91761	San Bern. Co. Permit	
		CIWQS	
		CERS	

[Click here for full text details](#)

Actual:
982 ft.

NPDES
Facility Status Active

San Bern. Co. Permit
Facility Status ACTIVE
Facility Id FA0017686

A17	E-Z SERVE OF CALIF., INC.	SWEEPS UST	S101618931
Target	316 S BON VIEW AVE	CA FID UST	N/A
Property	ONTARIO, CA 91761		

[Click here for full text details](#)

Actual:
982 ft.

SWEEPS UST
Status A
Tank Status A
Comp Number 13365

CA FID UST
Facility Id 36003597
Status A

A18	JC HORIZONS LTD	HAZNET	S124919780
Target	825 E STATE ST	HWTS	N/A
Property	ONTARIO, CA 91730		

[Click here for full text details](#)

Actual:
982 ft.

HAZNET
GEPaid CAL000432560

A19	SUBURBAN MINERS TECHNOLOGIES	San Bern. Co. Permit	S124442485
Target	717 E STATE ST UNIT 6	HWTS	N/A
Property	ONTARIO, CA 91761		

[Click here for full text details](#)

Actual:
982 ft.

San Bern. Co. Permit
Facility Status ACTIVE
Facility Id FA0018315

MAP FINDINGS

Map ID Direction Distance Elevation	Site	Database(s)	EDR ID Number EPA ID Number
--	------	-------------	--------------------------------

A20 Target Property	ICL PRODUCTS (FORMERLY MONSANTO) 810 EAST MAIN & SOUTH CAMPUS ONTARIO, CA 91761	CERS	S123526380 N/A
----------------------------------	--	-------------	--------------------------

Actual: [Click here for full text details](#)
982 ft.

A21 Target Property	P D R AUTOMOTIVE 235 B SOUTH CAMPUS ONTARIO, CA 91762	RCRA-SQG FINDS ECHO	1004676868 CAR000090506
----------------------------------	--	--	--

Actual: [Click here for full text details](#)
982 ft.

RCRA-SQG
EPA Id CAR000090506

FINDS
Registry ID: 110012211917

ECHO
Registry ID 110012211917

A22 Target Property	E Z SERVICE CO OF AMERICA 316 SO BON-VIEW ONTARIO, CA 91761	HAZNET HWTS	S123780112 N/A
----------------------------------	--	------------------------------	--------------------------

Actual: [Click here for full text details](#)
982 ft.

HAZNET
GEPaid CAX000209122

A23 Target Property	SIGMA THE SITTING CHOICE CORP 316 S BON VIEW AVE ONTARIO, CA 91761	HWTS	S124584505 N/A
----------------------------------	---	-------------	--------------------------

Actual: [Click here for full text details](#)
982 ft.

A24 Target Property	ONTARIO PLANT 810 E MAIN ST ONTARIO, CA 91761	WDS CIWQS	1000376911 N/A
----------------------------------	--	----------------------------	--------------------------

Actual: [Click here for full text details](#)
982 ft.

WDS
Facility Id 8 361015860
Facility Status Active - Any facility with a continuous or seasonal discharge that is under Waste Discharge Requirements.

MAP FINDINGS

Map ID			EDR ID Number
Direction			EPA ID Number
Distance			
Elevation	Site	Database(s)	

A25	E-Z SERVE OF CALIFORNIA INC		EDR Hist Auto
Target	316 S BON VIEW ST		1020593826
Property	ONTARIO, CA 91761		N/A

Actual: [Click here for full text details](#)
982 ft.

A26	MISSION BUILDING MATLS & SUPPLIES		FINDS
Target	807 E STATE ST		1023359699
Property	ONTARIO, CA 91761		N/A

Actual: [Click here for full text details](#)
982 ft.

FINDS
Registry ID: 110066567753

A27	ALBERTO GARCIA CONSTRUCTION SERVICES INC DBA AG CO		FINDS
Target	807 E STATE ST		1024679610
Property	ONTARIO, CA 91761		ECHO N/A

Actual: [Click here for full text details](#)
982 ft.

FINDS
Registry ID: 110070468004

ECHO
Registry ID 110070468004

A28	JC HORIZONS LTD		RCRA NonGen / NLR
Target	825 E STATE ST		1024864006
Property	ONTARIO, CA 91761		CAL000432560

Actual: [Click here for full text details](#)
982 ft.

RCRA NonGen / NLR
EPA Id CAL000432560

A29	BAUSMAN & COMPANY		San Bern. Co. Permit
Target	745 E STATE ST		S103671111
Property	ONTARIO, CA 91761		N/A

Actual: [Click here for full text details](#)
982 ft.

San Bern. Co. Permit
Facility Status INACTIVE
Facility Id FA0008162

MAP FINDINGS

Map ID Direction Distance Elevation	Site	Database(s)	EDR ID Number EPA ID Number
A30 Target Property	747 EAST STATE STREET ONTARIO, CA 91761	DOT OPS	1009634687 N/A
Actual: 982 ft.	Click here for full text details		
A31 Target Property	MONSANTO CO 810 E. MAIN ST ONTARIO, CA 91761	EMI	S106835878 N/A
Actual: 982 ft.	Click here for full text details EMI Facility Id 18417		
A32 Target Property	BAUSMAN & COMPANY 745 STATE ST UNIT A ONTARIO, CA 91761	FINDS	1011977624 N/A
Actual: 982 ft.	Click here for full text details FINDS Registry ID: 110038080215		
A33 Target Property	E-Z SERVE OF CALIFORNIA, INC 316 S BON VIEW ONTARIO, CA 91761	HAZNET HWTS	S123751787 N/A
Actual: 982 ft.	Click here for full text details HAZNET GEPaid CAD006910236		
A34 Target Property	1X E-Z SERVE OF CALIFORNIA 316 SO BONVIEW ONTARIO, CA 91761	HAZNET HWTS	S123750516 N/A
Actual: 982 ft.	Click here for full text details HAZNET GEPaid CAD000313874		

MAP FINDINGS

Map ID Direction Distance Elevation	Site	Database(s)	EDR ID Number EPA ID Number
A35 Target Property	PDR AUTOMOTIVE 235-B SOUTH CAMPUS ONTARIO, CA 91764	HAZNET HWTS	S113175626 N/A
Actual: 982 ft.	Click here for full text details HAZNET GEPAID CAR000090506		
A36 Target Property	BAUSMAN & CO, INC 745 EAST STATE STREET ONTARIO, CA 91761	EMI	S106826720 N/A
Actual: 982 ft.	Click here for full text details EMI Facility Id 71783		
A37 Target Property	ICL PERFORMANCE PRODUCTS LP 810 E MAIN ST ONTARIO, CA 91761	San Bern. Co. Permit CIWQS	S103673036 N/A
Actual: 982 ft.	Click here for full text details San Bern. Co. Permit Facility Status INACTIVE Facility Id FA0006284 Facility Id FA0004524		
A38 Target Property	SUBURBAN MINERS TECHNOLOGIES 717 E STATE ST UNIT 6 ONTARIO, CA 91761	ECHO	1025912972 N/A
Actual: 982 ft.	Click here for full text details ECHO Registry ID 110070593455		
A39 Target Property	SOUTHERN CALIFORNIA HOLDINGS XIII, LLC 717 E STATE ST ONTARIO, CA 91761	HAZNET HWTS	S117298725 N/A
Actual: 982 ft.	Click here for full text details HAZNET GEPAID CAC002740588		

MAP FINDINGS

Map ID Direction Distance Elevation	Site	Database(s)	EDR ID Number EPA ID Number
A40 Target Property	NAPPCO, INC. 825 E STATE STREET ONTARIO, CA 91761	EMI	S106836118 N/A
Actual: 982 ft.	Click here for full text details EMI Facility Id 71124		
A41 Target Property	JC HORIZON LTD 825 E STATE ST ONTARIO, CA 91761	FINDS ECHO	1023697052 N/A
Actual: 982 ft.	Click here for full text details FINDS Registry ID: 110070094131 ECHO Registry ID 110070094131		
A42 Target Property	ASTARIS LLC 810 E MAIN ST ONTARIO, CA 91761	HAZNET HWTS	S113111524 N/A
Actual: 982 ft.	Click here for full text details HAZNET GEPAID CAL000221110		
A43 Target Property	825 E. STATE ST. ONTARIO, CA 91761	CHMIRS	S124450598 N/A
Actual: 982 ft.	Click here for full text details CHMIRS OES Incident Number 19-2837		
A44 Target Property	SIGMA CORP. 825 E STATE ST. ONTARIO, CA 91761	EMI	S106839403 N/A
Actual: 982 ft.	Click here for full text details EMI Facility Id 90036		

MAP FINDINGS

Map ID Direction Distance Elevation	Site	Database(s)	EDR ID Number EPA ID Number
--	------	-------------	--------------------------------

A45	ICL PERFORMANCE PRODUCTS LP-ONTARIO PLANT	HAZNET	S113139661
Target	810 E MAIN ST	HWTS	N/A
Property	ONTARIO, CA 91761		

[Click here for full text details](#)

Actual:
982 ft.

HAZNET
GEPaid CAL000299976

A46	ICL PRODUCTS (FORMERLY MONSANTO)	ICIS	1016460354
Target	810 EAST MAIN & SOUTH CAMPUS	US AIRS	N/A
Property	ONTARIO, CA 91761	FINDS	
		ECHO	

[Click here for full text details](#)

Actual:
982 ft.

ICIS
FRS ID: 110039017989

FINDS
Registry ID: 110039017989

ECHO
Registry ID 110039017989

A47	INTERNATIONAL ECO FUEL SAVER, INC	FINDS	1024370137
Target	725 E STATE ST		N/A
Property	ONTARIO, CA 91761		

[Click here for full text details](#)

Actual:
982 ft.

FINDS
Registry ID: 110070272412

A48	ASTARIS LLC ONTARIO PLANT	NPDES	S117695067
Target	810 E MAIN ST	CIWQS	N/A
Property	ONTARIO, CA 91761		

[Click here for full text details](#)

Actual:
982 ft.

A49	ALBERTO GARCIA CONSTRUCTION SERVICES INC DBA AG CO	HAZNET	S123625317
Target	807 E STATE ST	HWTS	N/A
Property	ONTARIO, CA 91761		

[Click here for full text details](#)

Actual:
982 ft.

HAZNET
GEPaid CAL000314808

MAP FINDINGS

Map ID Direction Distance Elevation	Site	Database(s)	EDR ID Number EPA ID Number
A50 Target Property	AG CONSTRUCTION 807 E STATE ST ONTARIO, CA 91761	FINDS	1023264457 N/A
Actual: 982 ft.	Click here for full text details FINDS Registry ID: 110065539466		
A51 Target Property	MONSANTO CO - ONTARIO WILDFIRE CENTER 810 E MAIN ST ONTARIO, CA 91761	TSCA	1005930787 N/A
Actual: 982 ft.	Click here for full text details TSCA Chemical Number 39421755		
A52 Target Property	J & S WAREHOUSE 810 E MAIN ST ONTARIO, CA 91761	CIWQS	S121646691 N/A
Actual: 982 ft.	Click here for full text details		
A53 Target Property	SO DISTRIBUTORS CORP OF ONTARI 807 E STATE ONTARIO, CA 91761	EMI	S106839641 N/A
Actual: 982 ft.	Click here for full text details EMI Facility Id 44937		
A54 Target Property	STRUM BREWING COMPANY LLC 235 S CAMPUS AVENUE ONTARIO, CA 91761	NPDES CIWQS CERS	S119087564 N/A
Actual: 982 ft.	Click here for full text details NPDES Facility Status Active		

MAP FINDINGS

Map ID Direction Distance Elevation	Site	Database(s)	EDR ID Number EPA ID Number
--	------	-------------	--------------------------------

A55 Target Property	SIGMA CORPORATION 316 SOUTH BON VIEW AVENUE ONTARIO, CA 91761	FINDS ECHO	1017767040 N/A
----------------------------------	--	-----------------------------	---------------------------------

[Click here for full text details](#)

Actual:
982 ft.

FINDS
Registry ID: 110064640492

ECHO
Registry ID 110064640492

A56 Target Property	E-Z SERVE OF CALIFORNIA, INC 316 S BON VIEW ONTARIO, CA 91761	RCRA-SQG FINDS ECHO	1000131435 CAD006910236
----------------------------------	--	--	--

[Click here for full text details](#)

Actual:
982 ft.

RCRA-SQG
EPA Id CAD006910236

FINDS
Registry ID: 110002630029

ECHO
Registry ID 110002630029

A57 Target Property	WHOLESALE PALLETS INC 807 EAST STATE STREET ONTARIO, CA 91769	CERS HAZ WASTE NPDES San Bern. Co. Permit CERS	S112885002 N/A
----------------------------------	--	---	---------------------------------

[Click here for full text details](#)

Actual:
982 ft.

NPDES
Facility Status Active

San Bern. Co. Permit
Facility Status ACTIVE
Facility Id FA0013260

B58 SW < 1/8 0.015 mi. 80 ft.	VERIZON BUSINESS: ONTRCA 756 E STATE ST ONTARIO, CA 91761	San Bern. Co. Permit	S106230184 N/A
--	--	-----------------------------	---------------------------------

[Click here for full text details](#)

Relative:
Lower

San Bern. Co. Permit
Facility Status ACTIVE
Facility Id FA0004638

MAP FINDINGS

Map ID Direction Distance Elevation	Site	Database(s)	EDR ID Number EPA ID Number
C59 South < 1/8 0.018 mi. 96 ft.	J&C AUTO REPAIR & TIRE INC 806 E STATE ST ONTARIO, CA 91761 Click here for full text details	RCRA NonGen / NLR	1026466423 CAC003071708
Relative: Lower			
D60 SE < 1/8 0.020 mi. 105 ft.	RSR AUTO REPAIR AND BODY SHOP 402 S BON VIEW ONTARIO, CA 91761 Click here for full text details	San Bern. Co. Permit	S110168963 N/A
Relative: Lower	San Bern. Co. Permit Facility Status INACTIVE Facility Id FA0012953 Facility Id FA0007479		
D61 SE < 1/8 0.020 mi. 105 ft.	HOLT AUTOBODY AND PAINT 402 S BON VIEW AVE ONTARIO, CA 91761 Click here for full text details	RCRA NonGen / NLR	1025872360 CAL000445481
Relative: Lower	RCRA NonGen / NLR EPA Id CAL000445481		
D62 SE < 1/8 0.021 mi. 112 ft.	D & M METALS 840 E STATE ST ONTARIO, CA 91761 Click here for full text details	RCRA NonGen / NLR	1024808080 CAL000277999
Relative: Lower	RCRA NonGen / NLR EPA Id CAL000277999		
D63 SE < 1/8 0.021 mi. 112 ft.	D & M METALS 840 E STATE ST ONTARIO, CA 91761 Click here for full text details	SWRCY CERS HAZ WASTE CERS TANKS HAZNET NPDES San Bern. Co. Permit WDS CIWQS CERS HWTS	S102040029 N/A
Relative: Lower	SWRCY Cert Id RC194495.001 HAZNET		

Map ID
Direction
Distance
Elevation

MAP FINDINGS

Site

Database(s)

EDR ID Number
EPA ID Number

D & M METALS (Continued)

S102040029

GEPAID CAL000277999

NPDES

Facility Status Active

San Bern. Co. Permit

Facility Status ACTIVE
Facility Status FEE EXEMPT
Facility Id FA0002601

WDS

Facility Id 8 361009147
Facility Status Active - Any facility with a continuous or seasonal discharge that is under Waste Discharge Requirements.

C64
SSE
< 1/8
0.021 mi.
113 ft.

D & M METALS, INC
824 EAST STATE STREET
ONTARIO, CA 91761

ENVIROSTOR **S102860938**
N/A

[Click here for full text details](#)

Relative:
Lower

ENVIROSTOR
Facility Id 36500005
Status Refer: Other Agency

C65
SSE
< 1/8
0.021 mi.
113 ft.

D&M METALS INC
824 E STATE ST
ONTARIO, CA 91761

SEMS-ARCHIVE **1003879287**
CAD982360067

[Click here for full text details](#)

Relative:
Lower

SEMS-ARCHIVE
Site ID 0903130
EPA Id CAD982360067

66
East
< 1/8
0.024 mi.
127 ft.

MARIN'S AUTO ELECTRIC
313 S BON VIEW AVE
ONTARIO, CA 91761

RCRA NonGen / NLR **1025866821**
CAL000270997

[Click here for full text details](#)

Relative:
Lower

RCRA NonGen / NLR
EPA Id CAL000270997

MAP FINDINGS

Map ID Direction Distance Elevation	Site	Database(s)	EDR ID Number EPA ID Number
D67 SE < 1/8 0.025 mi. 130 ft.	MBA AUTO BODY PAINT & COLLISION 404 S BON VIEW ONTARIO, CA 91761 Click here for full text details	CERS HAZ WASTE San Bern. Co. Permit CERS	S123176580 N/A
Relative: Lower	San Bern. Co. Permit Facility Status INACTIVE Facility Id FA0012954		
D68 SE < 1/8 0.025 mi. 130 ft.	MBA AUTO BODY PAINT & COLLISION 404 S BON VIEW AVE ONTARIO, CA 91761 Click here for full text details	RCRA NonGen / NLR	1024835966 CAL000378610
Relative: Lower	RCRA NonGen / NLR EPA Id CAL000378610		
E69 WSW < 1/8 0.025 mi. 134 ft.	RILEY J M 698 E STATE ONTARIO, CA Click here for full text details	EDR Hist Auto	1009116130 N/A
Relative: Lower			
D70 SE < 1/8 0.029 mi. 155 ft.	ONTARIO AUTO BODY 406 S BONVIEW ONTARIO, CA 91761 Click here for full text details	San Bern. Co. Permit	S123407087 N/A
Relative: Lower	San Bern. Co. Permit Facility Status ACTIVE Facility Id FA0018148		
D71 SE < 1/8 0.029 mi. 155 ft.	ONTARIO AUTO BODY CRAFT & COLLISION 406 S BON VIEW AVE ONTARIO, CA 91761 Click here for full text details	RCRA NonGen / NLR	1025871514 CAL000444629
Relative: Lower	RCRA NonGen / NLR EPA Id CAL000444629		

MAP FINDINGS

Map ID Direction Distance Elevation	Site	Database(s)	EDR ID Number EPA ID Number
72 WNW < 1/8 0.033 mi. 174 ft.	ABOVE & BEYOND TOWING INC 205 S CAMPUS AVE ONTARIO, CA 91761 Click here for full text details	San Bern. Co. Permit	S113663473 N/A
Relative: Higher	San Bern. Co. Permit Facility Status INACTIVE Facility Id FA0014985		
73 ENE < 1/8 0.035 mi. 184 ft.	BYARS ROOFING CO 202 BON VIEW ONTARIO, CA 91761 Click here for full text details	SWEEPS UST CA FID UST	S101591447 N/A
Relative: Higher	SWEEPS UST Comp Number 4350 CA FID UST Facility Id 36008189 Status I		
D74 SE < 1/8 0.039 mi. 205 ft.	CASTROS TOWING & GENERAL AUTO 409 S BON VIEW AVE STE B ONTARIO, CA 91761 Click here for full text details	RCRA NonGen / NLR	1024814144 CAL000307793
Relative: Lower	RCRA NonGen / NLR EPA Id CAL000307793		
D75 SE < 1/8 0.039 mi. 205 ft.	CASTRO'S TOWING & GENERAL AUTO 409 S BON VIEW STE B ONTARIO, CA 91761 Click here for full text details	CERS HAZ WASTE CERS	S123503675 N/A
Relative: Lower			
D76 SE < 1/8 0.039 mi. 205 ft.	PRIMOS CYLINDER HEAD INC 409 S BON VIEW AVE STE A ONTARIO, CA 91761 Click here for full text details	HAZNET San Bern. Co. Permit HWTS	S108240188 N/A
Relative: Lower	HAZNET GEPaid CAL000373110 San Bern. Co. Permit		

MAP FINDINGS

Map ID
 Direction
 Distance
 Elevation

Site

Database(s)

EDR ID Number
 EPA ID Number

PRIMOS CYLINDER HEAD INC (Continued)

S108240188

Facility Status INACTIVE
 Facility Id FA0010682

D77
SE
 < 1/8
 0.039 mi.
 205 ft.

NORMAN'S AUTO REPAIR
409 S BON VIEW AVE A
ONTARIO, CA 91761

San Bern. Co. Permit

S117566039
N/A

[Click here for full text details](#)

Relative:
 Lower

San Bern. Co. Permit
 Facility Status ACTIVE
 Facility Id FA0015725

D78
SE
 < 1/8
 0.039 mi.
 205 ft.

CASTRO'S TOWING & GENERAL AUTO
409 S BON VIEW STE B
ONTARIO, CA 91761

San Bern. Co. Permit

S107448074
N/A

[Click here for full text details](#)

Relative:
 Lower

San Bern. Co. Permit
 Facility Status ACTIVE
 Facility Status INACTIVE
 Facility Id FA0010543
 Facility Id FA0010009

D79
SE
 < 1/8
 0.039 mi.
 205 ft.

NORMAN'S AUTO REPAIR
409 S BON VIEW AVE STE A
ONTARIO, CA 91761

RCRA NonGen / NLR

1024846826
CAL000401299

[Click here for full text details](#)

Relative:
 Lower

RCRA NonGen / NLR
 EPA Id CAL000401299

E80
WSW
 < 1/8
 0.040 mi.
 212 ft.

LAVA PROPANE LLC
690 E STATE ST
ONTARIO, CA 91761

San Bern. Co. Permit
CERS

S122499401
N/A

[Click here for full text details](#)

Relative:
 Lower

San Bern. Co. Permit
 Facility Status ACTIVE
 Facility Id FA0013597

MAP FINDINGS

Map ID
 Direction
 Distance
 Elevation

Site

Database(s)

EDR ID Number
 EPA ID Number

D81 MEDINA'S AUTO BODY San Bern. Co. Permit S103369180
 SE 422 S BON VIEW AVE CERS N/A
 < 1/8 ONTARIO, CA 91761
 0.043 mi.
 225 ft.

[Click here for full text details](#)

Relative:
 Lower San Bern. Co. Permit
 Facility Status ACTIVE
 Facility Status INACTIVE
 Facility Id FA0005597

D82 FRANCO AUTO REPAIR San Bern. Co. Permit S107141300
 SE 412 S BON VIEW AVE HWTS N/A
 < 1/8 ONTARIO, CA 91761
 0.048 mi.
 254 ft.

[Click here for full text details](#)

Relative:
 Lower San Bern. Co. Permit
 Facility Status INACTIVE
 Facility Id FA0009801

B83 WHITE JAMES OIL CO* EDR Hist Auto 1021915754
 SSW 738 ONTARIO BLVD N/A
 < 1/8 ONTARIO, CA 91764
 0.049 mi.
 257 ft.

[Click here for full text details](#)

Relative:
 Lower

E84 RAGLAND EFFIE MRS EDR Hist Cleaner 1009214197
 WSW 668 E STATE N/A
 < 1/8 ONTARIO, CA
 0.053 mi.
 278 ft.

[Click here for full text details](#)

Relative:
 Lower

D85 WESTERN TECHNOLOGY ASSOCIATES RCRA NonGen / NLR 1025880015
 SE 418 SOUTH BON VIEW AVE CAP000148379
 < 1/8 ONTARIO, CA 91716
 0.058 mi.
 305 ft.

[Click here for full text details](#)

Relative:
 Lower RCRA NonGen / NLR
 EPA Id CAP000148379

MAP FINDINGS

Map ID Direction Distance Elevation	Site	Database(s)	EDR ID Number EPA ID Number
F86 West < 1/8 0.059 mi. 314 ft.	ONTARIO WELL #35 652 E MAIN ST ONTARIO, CA 91761 Click here for full text details	San Bern. Co. Permit	S103367704 N/A
Relative: Higher	San Bern. Co. Permit Facility Status INACTIVE Facility Id FA0002051		
E87 WSW < 1/8 0.062 mi. 329 ft.	BENTON PLATING 640 E STATE ST ONTARIO, CA 91761 Click here for full text details	HIST UST	U001569942 N/A
Relative: Lower	HIST UST Facility Id 00000041807		
E88 WSW < 1/8 0.062 mi. 329 ft.	BENTON PLATING IND SERV 640 E STATE ST ONTARIO, CA 91761 Click here for full text details	RCRA-SQG	1000417273 CAD043645803
Relative: Lower	RCRA-SQG EPA Id CAD043645803		
G89 NNE < 1/8 0.063 mi. 334 ft.	MT COLLISION CENTER 829 E EMPORIA ST ONTARIO, CA 91761 Click here for full text details	San Bern. Co. Permit HAZNET CERS HWTS	S117388372 N/A
Relative: Higher	HAZNET GEPaid CAL000392547 San Bern. Co. Permit Facility Status ACTIVE Facility Id FA0015680		
H90 NNW < 1/8 0.064 mi. 339 ft.	CRUZ PROPERTY 757 E. EMPORIA STREET ONTARIO, CA 91761 Click here for full text details	ENVIROSTOR	S106797648 N/A
Relative: Higher	ENVIROSTOR Facility Id 36000010 Status Refer: 1248 Local Agency		

MAP FINDINGS

Map ID			EDR ID Number
Direction			EPA ID Number
Distance			
Elevation	Site	Database(s)	

E91 WSW < 1/8 0.065 mi. 341 ft.	UNITED COLLISION & AUTO SALES 636 E STATE ST ONTARIO, CA 91761 Click here for full text details	RCRA NonGen / NLR	1025867088 CAL000292626
Relative: Lower	RCRA NonGen / NLR EPA Id CAL000292626		

E92 WSW < 1/8 0.065 mi. 341 ft.	UNITED COLLISION AND AUTO SALES 636 E STATE ST ONTARIO, CA 91761 Click here for full text details	CERS HAZ WASTE San Bern. Co. Permit CERS	S106803271 N/A
Relative: Lower	San Bern. Co. Permit Facility Status ACTIVE Facility Status INACTIVE Facility Id FA0008489		

F93 West < 1/8 0.067 mi. 356 ft.	CITY YARD 640 E MAIN ST ONTARIO, CA 91764 Click here for full text details	HIST UST	U001570231 N/A
Relative: Higher	HIST UST Facility Id 00000015783		

F94 West < 1/8 0.067 mi. 356 ft.	CITY YARD 640 E MAIN ST ONTARIO, CA 91764 Click here for full text details	SWEEPS UST HIST UST CA FID UST	S101629894 N/A
Relative: Higher	SWEEPS UST Status A Tank Status A Comp Number 15783 CA FID UST Facility Id 36003984 Status A		

MAP FINDINGS

Map ID Direction Distance Elevation		Database(s)	EDR ID Number EPA ID Number
--	--	-------------	--------------------------------

C95 South < 1/8 0.070 mi. 372 ft. Relative: Lower	PACIFIC AUTO WRECKING 802 ONTARIO BLVD ONTARIO, CA 91764 Click here for full text details	CERS HAZ WASTE NPDES San Bern. Co. Permit WDS CIWQS CERS HWTS	S105974353 N/A
--	---	--	--------------------------

NPDES
 Facility Status Active

San Bern. Co. Permit
 Facility Status ACTIVE
 Facility Id FA0005157

WDS
 Facility Id 8 361015585
 Facility Status Active - Any facility with a continuous or seasonal discharge that is under Waste Discharge Requirements.

C96 South < 1/8 0.070 mi. 372 ft. Relative: Lower	AAD GROUP INC DBA PACIFIC AUTO WRECKING 802 E ONTARIO BLVD ONTARIO, CA 91761 Click here for full text details	RCRA NonGen / NLR	1024860327 CAL000428614
--	---	--------------------------	--

RCRA NonGen / NLR
 EPA Id CAL000428614

C97 South < 1/8 0.070 mi. 372 ft. Relative: Lower	G & R AUTO WRECKER 802 E ONTARIO BLVD ONTARIO, CA 91761 Click here for full text details	RCRA-SQG FINDS ECHO	1000129029 CAD982496689
--	--	----------------------------------	--

RCRA-SQG
 EPA Id CAD982496689

FINDS
 Registry ID: 110002831678

ECHO
 Registry ID 110002831678

MAP FINDINGS

Map ID Direction Distance Elevation	Site	Database(s)	EDR ID Number EPA ID Number
F98 West < 1/8 0.073 mi. 388 ft.	MAIN STREET FIBERS 653 E MAIN ST ONTARIO, CA 91761 Click here for full text details	SWRCY NPDES WDS CIWQS CERS	S106105336 N/A
Relative: Higher	SWRCY Cert Id RC11004 NPDES Facility Status Active WDS Facility Id 8 361016742 Facility Status Active - Any facility with a continuous or seasonal discharge that is under Waste Discharge Requirements.		
G99 NE < 1/8 0.077 mi. 408 ft.	DOLLAR GENERAL #14136 844 E HOLT BLVD ONTARIO, CA 91761 Click here for full text details	CERS HAZ WASTE HAZNET San Bern. Co. Permit CERS HWTS	S118839823 N/A
Relative: Higher	HAZNET GEPAID CAL000388730 San Bern. Co. Permit Facility Status ACTIVE Facility Status FEE EXEMPT Facility Id FA0016598		
G100 NE < 1/8 0.077 mi. 408 ft.	DOLLAR GENERAL #14136 844 E HOLT BLVD ONTARIO, CA 91761 Click here for full text details	RCRA NonGen / NLR	1024840190 CAL000388730
Relative: Higher	RCRA NonGen / NLR EPA Id CAL000388730		
F101 West < 1/8 0.089 mi. 471 ft.	MAIN STREET FIBERS INC 608 E MAIN ST ONTARIO, CA 91761 Click here for full text details	AST SWRCY CERS HAZ WASTE SWEEPS UST CERS TANKS CA FID UST NPDES San Bern. Co. Permit PROC CIWQS CERS HWTS	S101591157 N/A
Relative: Higher			

Map ID
Direction
Distance
Elevation

MAP FINDINGS

Site

Database(s)

EDR ID Number
EPA ID Number

MAIN STREET FIBERS INC (Continued)

S101591157

SWRCY

Cert Id RC0070

SWEEPS UST

Status A
Tank Status A
Comp Number 9461

CA FID UST

Facility Id 36001966
Status A

NPDES

Facility Status Active

San Bern. Co. Permit

Facility Status ACTIVE
Facility Id FA0004563

PROC

Cert Id PR0011
Reg Id 18822

F102
West
< 1/8
0.089 mi.
471 ft.

MAIN STREET FIBERS
608 E MAIN ST
ONTARIO, CA 91761

RCRA NonGen / NLR

1026054180
CAL000251785

[Click here for full text details](#)

Relative:
Higher

RCRA NonGen / NLR
EPA Id CAL000251785

F103
West
< 1/8
0.103 mi.
542 ft.

UNION OIL SERVICE STATION #055
601 E MAIN ST
ONTARIO, CA 91761

HIST UST

U001570102
N/A

[Click here for full text details](#)

Relative:
Higher

HIST UST
Facility Id 00000002333

MAP FINDINGS

Map ID Direction Distance Elevation	Site	Database(s)	EDR ID Number EPA ID Number
F104 West < 1/8 0.103 mi. 542 ft.	UNOCAL 601 E MAIN ONTARIO, CA 91761 Click here for full text details	EDR Hist Auto	1020561017 N/A
Relative: Higher	<hr/>		
F105 West < 1/8 0.103 mi. 542 ft.	MAIN STREET FIBERS RECYCLING YARD 601 E MAIN STREET ONTARIO, CA 91761 Click here for full text details	LUST HIST UST Cortese NPDES CERS	U001570101 N/A
Relative: Higher	<p>LUST Status Completed - Case Closed Global Id T0607100129</p> <p>HIST UST Facility Id 00000009036</p> <p>Cortese Cleanup Status COMPLETED - CASE CLOSED</p> <p>NPDES Facility Status Active</p>		
F106 West < 1/8 0.103 mi. 542 ft.	UNOCAL BULK PLANT #0551 601 MAIN ST ONTARIO, CA 91761 Click here for full text details	LUST HIST CORTESE	U003059744 N/A
Relative: Higher	<p>LUST Facility Status Remedial action (cleanup) Underway Global ID T0607100129</p> <p>HIST CORTESE Reg Id 083601143T Reg Id 083602688T</p>		
F107 West < 1/8 0.103 mi. 542 ft.	UNOCAL 76 #551 601 E MAIN ST ONTARIO, CA 91761 Click here for full text details	SWEEPS UST HIST UST CA FID UST	S101590934 N/A
Relative: Higher	<p>SWEEPS UST Status A</p>		

MAP FINDINGS

Map ID Direction Distance Elevation	Site	Database(s)	EDR ID Number EPA ID Number
--	------	-------------	--------------------------------

UNOCAL 76 #551 (Continued)

S101590934

Tank Status A
Comp Number 2333

CA FID UST

Facility Id 36000297
Status A

**I108
NW
< 1/8
0.103 mi.
543 ft.**

**MILLER FRANK C
700 E HOLT AVE
ONTARIO, CA 91761**

**EDR Hist Auto 1021439663
N/A**

[Click here for full text details](#)

**Relative:
Higher**

**J109
WSW
< 1/8
0.104 mi.
551 ft.**

**KEYSTONE AUTOMOTIVE INDUSTRIES
610 E STATE ST
ONTARIO, CA 91761**

**HIST UST U001570015
N/A**

[Click here for full text details](#)

**Relative:
Lower**

HIST UST
Facility Id 00000000073

**J110
WSW
< 1/8
0.104 mi.
551 ft.**

**KEYSTONE AUTOMOTIVE PLATING
610 E STATE ST
ONTARIO, CA 91761**

**RCRA-SQG 1000389659
CDL CAD040507618
SWEEPS UST
CA FID UST
FINDS
ECHO
EMI
HAZNET
San Bern. Co. Permit
HWTS**

[Click here for full text details](#)

**Relative:
Lower**

RCRA-SQG
EPA Id CAD040507618

CDL
Facility Id 2007-11-022

SWEEPS UST
Status A
Tank Status A
Comp Number 73

CA FID UST
Facility Id 36003646

Map ID
 Direction
 Distance
 Elevation

MAP FINDINGS

Site

Database(s)

EDR ID Number
 EPA ID Number

KEYSTONE AUTOMOTIVE PLATING (Continued)

1000389659

Status A

FINDS

Registry ID: 110002643943

ECHO

Registry ID 110002643943

EMI

Facility Id 23786

HAZNET

GEPAID CAD040507618

San Bern. Co. Permit

Facility Status INACTIVE
 Facility Id FA0004251

K111
 North
 < 1/8
 0.108 mi.
 569 ft.

BASIC AUTO REPAIR
 810 E HOLT BLVD
 ONTARIO, CA 91761

CERS HAZ WASTE
 San Bern. Co. Permit
 CERS
 HWTS

S105697754
 N/A

[Click here for full text details](#)

Relative:
 Higher

San Bern. Co. Permit
 Facility Status ACTIVE
 Facility Status INACTIVE
 Facility Id FA0007584
 Facility Id FA0004579

I112
 NW
 < 1/8
 0.108 mi.
 569 ft.

CADET CLEANERS
 668 E HOLT BLVD
 ONTARIO, CA 91761

DRYCLEANERS

S121696883
 N/A

[Click here for full text details](#)

Relative:
 Higher

I113
 NW
 < 1/8
 0.108 mi.
 569 ft.

CADET DRY CLEANERS
 668 E HOLT BLVD
 ONTARIO, CA 91761

EDR Hist Cleaner

1019947011
 N/A

[Click here for full text details](#)

Relative:
 Higher

MAP FINDINGS

Map ID Direction Distance Elevation	Site	Database(s)	EDR ID Number EPA ID Number
H114 North < 1/8 0.108 mi. 572 ft.	GRIFFITH'S RADIATOR SERVICE 766 E HOLT BLVD ONTARIO, CA 91761	RCRA NonGen / NLR	1024787385 CAL000031664
Relative: Higher	Click here for full text details RCRA NonGen / NLR EPA Id CAL000031664		
H115 North < 1/8 0.108 mi. 572 ft.	GRIFFITH RADIATOR SALES 766 E HOLT BLVD ONTARIO, CA 91761	CERS HAZ WASTE San Bern. Co. Permit CERS	S102040144 N/A
Relative: Higher	Click here for full text details San Bern. Co. Permit Facility Status ACTIVE Facility Id FA0003566		
I116 NW < 1/8 0.110 mi. 581 ft.	CARDENAS MARKETS #5 720 E HOLT BLVD ONTARIO, CA 91761	RCRA NonGen / NLR	1025877302 CAL000450440
Relative: Higher	Click here for full text details RCRA NonGen / NLR EPA Id CAL000450440		
I117 NW < 1/8 0.110 mi. 581 ft.	CARDENAS MARKETS #5 720 E HOLT BLVD ONTARIO, CA 91761	CERS HAZ WASTE HAZNET San Bern. Co. Permit CERS HWTS	S118839830 N/A
Relative: Higher	Click here for full text details HAZNET GEPAID CAL000333477 San Bern. Co. Permit Facility Status ACTIVE Facility Id FA0016715		
I118 NW < 1/8 0.110 mi. 581 ft.	CARDENAS MARKETS #5 720 E HOLT BLVD ONTARIO, CA 91761	RCRA NonGen / NLR	1024820381 CAL000333477
Relative: Higher	Click here for full text details RCRA NonGen / NLR EPA Id CAL000333477		

MAP FINDINGS

Map ID Direction Distance Elevation	Site	Database(s)	EDR ID Number EPA ID Number
K119 North < 1/8 0.111 mi. 586 ft.	FANTASTIC WOOD COATINGS 802 E HOLT BLVD ONTARIO, CA 91761 Click here for full text details	San Bern. Co. Permit	S106911480 N/A
Relative: Higher	San Bern. Co. Permit Facility Status INACTIVE Facility Id FA0009899		
G120 NNE < 1/8 0.116 mi. 611 ft.	FULIER STEPHEN W 860 E HOLT BLVD ONTARIO, CA 91761 Click here for full text details	EDR Hist Auto	1020561041 N/A
Relative: Higher			
K121 North < 1/8 0.116 mi. 615 ft.	DOLLAR GENERAL #14136 834 E HOLT BLVD ONTARIO, CA 91761 Click here for full text details	RCRA NonGen / NLR	1024839654 CAL000387876
Relative: Higher	RCRA NonGen / NLR EPA Id CAL000387876		
L122 NW < 1/8 0.121 mi. 637 ft.	MENA'S BRAKE & SUSPENSION 646 E HOLT BLVD ONTARIO, CA 91761 Click here for full text details	CERS HAZ WASTE San Bern. Co. Permit CERS	S106230103 N/A
Relative: Higher	San Bern. Co. Permit Facility Status ACTIVE Facility Id FA0008324		
K123 North 1/8-1/4 0.129 mi. 682 ft.	LONNIES PLAZA SVC 817 E HOLT ONTARIO, CA 91761 Click here for full text details	RCRA-SQG FINDS ECHO HAZNET HWTS	1000315806 CAD982501538
Relative: Higher	RCRA-SQG EPA Id CAD982501538		
	FINDS Registry ID: 110002834050		
	ECHO		

MAP FINDINGS

Map ID
Direction
Distance
Elevation

Site

Database(s)

EDR ID Number
EPA ID Number

LONNIES PLAZA SVC (Continued)

1000315806

Registry ID 110002834050

HAZNET

GEPaid CAD982501538

K124
North
1/8-1/4
0.130 mi.
688 ft.

ALEMAN BROS GARAGE
759 E HOLT BLVD
ONTARIO, CA 91761

RCRA NonGen / NLR

1025866493
CAL000240141

[Click here for full text details](#)

Relative:
Higher

RCRA NonGen / NLR
EPA Id CAL000240141

K125
North
1/8-1/4
0.130 mi.
688 ft.

ALEMAN BROS GARAGE
759 E HOLT BLVD
ONTARIO, CA 91764

CERS HAZ WASTE
SWEEPS UST
CA FID UST
San Bern. Co. Permit
CERS

S101591031
N/A

[Click here for full text details](#)

Relative:
Higher

SWEEPS UST
Status A
Comp Number 203

CA FID UST

Facility Id 36000907
Status A

San Bern. Co. Permit

Facility Status ACTIVE
Facility Status INACTIVE
Facility Id FA0000810

L126
NW
1/8-1/4
0.132 mi.
699 ft.

XAVIER'S BATTERIES
640 E HOLT BLVD
ONTARIO, CA 91761

San Bern. Co. Permit
CERS

S104772482
N/A

[Click here for full text details](#)

Relative:
Higher

San Bern. Co. Permit
Facility Status ACTIVE
Facility Id FA0007347

MAP FINDINGS

Map ID Direction Distance Elevation	Site	Database(s)	EDR ID Number EPA ID Number
K127 North 1/8-1/4 0.133 mi. 700 ft.	POWERMASTER 803 E HOLT ONTARIO, CA 91761	SWEEPS UST HIST UST CA FID UST	1000210484 N/A
Relative: Higher	Click here for full text details SWEEPS UST Status A Tank Status A Comp Number 16540 HIST UST Facility Id 00000016540 CA FID UST Facility Id 36002047 Status A		
I128 NW 1/8-1/4 0.142 mi. 750 ft.	E-Z SERVE 703 E HOLT AVE ONTARIO, CA 91761	SWEEPS UST HIST UST CA FID UST	1000131501 N/A
Relative: Higher	Click here for full text details SWEEPS UST Status A Tank Status A Comp Number 19598 CA FID UST Facility Id 36002979 Status A		
I129 NW 1/8-1/4 0.142 mi. 750 ft.	UNION STATION #165 703 E HOLT BLVD ONTARIO, CA 91761	HIST UST	U001570107 N/A
Relative: Higher	Click here for full text details HIST UST Facility Id 00000019598		
L130 NW 1/8-1/4 0.148 mi. 779 ft.	TUNED PERFORMANCE 659 E HOLT AVE ONTARIO, CA 91761	San Bern. Co. Permit CERS	S102040594 N/A
Relative: Higher	Click here for full text details San Bern. Co. Permit Facility Status ACTIVE		

Map ID
Direction
Distance
Elevation

MAP FINDINGS

Site

Database(s)

EDR ID Number
EPA ID Number

TUNED PERFORMANCE (Continued)

S102040594

Facility Status INACTIVE
Facility Id FA0006821

M131
NNE
1/8-1/4
0.152 mi.
805 ft.

U-HAUL CENTER OF ONTARIO
831 E HOLT BLVD
ONTARIO, CA 91764

SWEEPS UST
CA FID UST

S101591239
N/A

Relative:
Higher

[Click here for full text details](#)

SWEEPS UST
Status A
Tank Status A
Comp Number 19786

CA FID UST

Facility Id 36002953
Status A

M132
NNE
1/8-1/4
0.152 mi.
805 ft.

HOLT BLVD MOVING AND STORAGE
831 EAST HOLT BLVD
ONTARIO, CA 91764

HIST UST
San Bern. Co. Permit
CERS

U001570238
N/A

Relative:
Higher

[Click here for full text details](#)

HIST UST
Facility Id 00000019786

San Bern. Co. Permit

Facility Status ACTIVE
Facility Id FA0006855

L133
WNW
1/8-1/4
0.152 mi.
805 ft.

QUALITY CONTROLLED PRECISION GRINDING
117 S MELROSE AVE
ONTARIO, CA 91761

CERS HAZ WASTE
San Bern. Co. Permit
CERS

S103983164
N/A

Relative:
Higher

[Click here for full text details](#)

San Bern. Co. Permit
Facility Status ACTIVE
Facility Id FA0005392

MAP FINDINGS

Map ID Direction Distance Elevation	Site	Database(s)	EDR ID Number EPA ID Number
L134 WNW 1/8-1/4 0.152 mi. 805 ft.	QUALITY CONTROLLED PREC GRIND 117 S MELROSE AVE ONTARIO, CA 91761	RCRA NonGen / NLR	1024789026 CAL000058005
Relative: Higher	Click here for full text details RCRA NonGen / NLR EPA Id CAL000058005		
N135 NNE 1/8-1/4 0.153 mi. 810 ft.	O'REILLY AUTO PARTS #4480 907 E HOLT BLVD ONTARIO, CA 91761	CERS HAZ WASTE HAZNET San Bern. Co. Permit CERS HWTS	S106911094 N/A
Relative: Higher	Click here for full text details HAZNET GEPAID CAL000393414 San Bern. Co. Permit Facility Status ACTIVE Facility Status INACTIVE Facility Id FA0015400 Facility Id FA0006223		
N136 NNE 1/8-1/4 0.153 mi. 810 ft.	O'REILLY AUTO PARTS #4480 907 E HOLT BLVD ONTARIO, CA 91761	RCRA NonGen / NLR	1024842753 CAL000393414
Relative: Higher	Click here for full text details RCRA NonGen / NLR EPA Id CAL000393414		
O137 SW 1/8-1/4 0.161 mi. 852 ft.	PARTNERS ALLIANCE COLD STORAGE INC 617 E SUNKIST ST ONTARIO, CA 91761	RCRA NonGen / NLR	1024824594 CAL000348349
Relative: Lower	Click here for full text details RCRA NonGen / NLR EPA Id CAL000348349		
O138 SW 1/8-1/4 0.161 mi. 852 ft.	PARTNERS ALLIANCE COLD STORAGE 617 E SUNKIST ST ONTARIO, CA 91761	DRYCLEANERS EMI NPDES San Bern. Co. Permit CIWQS CERS	S110503570 N/A
Relative: Lower	Click here for full text details EMI		

Map ID
Direction
Distance
Elevation

MAP FINDINGS

Site

Database(s)

EDR ID Number
EPA ID Number

PARTNERS ALLIANCE COLD STORAGE (Continued)

S110503570

Facility Id 23196

NPDES

Facility Status Terminated

San Bern. Co. Permit

Facility Status INACTIVE
Facility Id FA0012943

**O139
SW
1/8-1/4
0.161 mi.
852 ft.**

**PARTNERS ALLIANCE COLD STORAGE INC
617 E SUNKIST ST
ONTARIO, CA 91761**

**HAZNET
San Bern. Co. Permit
CERS
HWTS**

**S113157608
N/A**

[Click here for full text details](#)

Relative:
Lower

HAZNET

GEPaid CAL000348349

San Bern. Co. Permit

Facility Status ACTIVE
Facility Id FA0017615

**P140
NW
1/8-1/4
0.162 mi.
855 ft.**

**DON CORTEZ TIRES SERVICE
117 N CAMPUS AVE UNIT B
ONTARIO, CA 91764**

RCRA NonGen / NLR

**1024837013
CAL000381672**

[Click here for full text details](#)

Relative:
Higher

RCRA NonGen / NLR

EPA Id CAL000381672

**P141
NW
1/8-1/4
0.163 mi.
863 ft.**

**ONTARIO AUTO/PLAZA
4265 EAST HOLT
ONTARIO, CA 90017**

HIST UST

**U001560739
N/A**

[Click here for full text details](#)

Relative:
Higher

HIST UST

Facility Id 0000050152

MAP FINDINGS

Map ID Direction Distance Elevation	Site	Database(s)	EDR ID Number EPA ID Number
Q142 ENE 1/8-1/4 0.164 mi. 865 ft.	RELIANCE REMARKETING INC 958 E HOLT AVE ONTARIO, CA 91761 Click here for full text details	San Bern. Co. Permit	S102039958 N/A
Relative: Higher	San Bern. Co. Permit Facility Status INACTIVE Facility Id FA0015634 Facility Id FA0001754		
R143 South 1/8-1/4 0.166 mi. 874 ft.	UTR 581 S TAYLOR AVE ONTARIO, CA 91761 Click here for full text details	RCRA NonGen / NLR	1026471989 CAC003077600
Relative: Lower			
S144 SSW 1/8-1/4 0.166 mi. 879 ft.	SUMMERS BROTHERS INC. 720 E SUNKIST ST STE 103 ONTARIO, CA 91761 Click here for full text details	CERS HAZ WASTE HAZNET San Bern. Co. Permit CERS HWTS	S114401482 N/A
Relative: Lower	HAZNET GEPaid CAL000311408 San Bern. Co. Permit Facility Status ACTIVE Facility Id FA0015185		
S145 SSW 1/8-1/4 0.166 mi. 879 ft.	GREEN TOWER INC 720 E SUNKIST ST STE 102 ONTARIO, CA 91761 Click here for full text details	RCRA NonGen / NLR	1024835541 CAL000377731
Relative: Lower	RCRA NonGen / NLR EPA Id CAL000377731		
S146 SSW 1/8-1/4 0.166 mi. 879 ft.	SUMMERS BROTHERS INC. 720 E SUNKIST ST STE 103 ONTARIO, CA 91761 Click here for full text details	RCRA NonGen / NLR	1024814989 CAL000311408
Relative: Lower	RCRA NonGen / NLR EPA Id CAL000311408		

MAP FINDINGS

Map ID Direction Distance Elevation	Site	Database(s)	EDR ID Number EPA ID Number
T147 WNW 1/8-1/4 0.174 mi. 917 ft.	D.K. MORAN CONSTRUCTION CO. 610 E HOLT BLVD ONTARIO, CA 91761 Click here for full text details	SWEEPS UST HIST UST CA FID UST EMI	S101618926 N/A
Relative: Higher	SWEEPS UST Status A Tank Status A Comp Number 1840 CA FID UST Facility Id 36008318 Status A EMI Facility Id 1496		
T148 WNW 1/8-1/4 0.174 mi. 917 ft.	D.K. MORAN CONSTRUCTION CO. 610 E HOLT BLVD ONTARIO, CA 91761 Click here for full text details	HIST UST	U001569962 N/A
Relative: Higher	HIST UST Facility Id 00000001840		
M149 North 1/8-1/4 0.175 mi. 923 ft.	SERGIOS GARAGE 806 E WILLOW ST ONTARIO, CA 91764 Click here for full text details	CERS HAZ WASTE HAZNET San Bern. Co. Permit CERS HWTS	S109349356 N/A
Relative: Higher	HAZNET GEPaid CAL000268925 San Bern. Co. Permit Facility Status ACTIVE Facility Id FA0011886		
N150 NNE 1/8-1/4 0.175 mi. 924 ft.	CITY OF ONTARIO 905 EAST HOLT BOULEVARD ONTARIO, CA 91764 Click here for full text details	RCRA NonGen / NLR	1025849033 CAC003029094
Relative: Higher	RCRA NonGen / NLR EPA Id CAC003029094		

MAP FINDINGS

Map ID
 Direction
 Distance
 Elevation

Site

Database(s)

EDR ID Number
 EPA ID Number

151
 West
 1/8-1/4
 0.176 mi.
 931 ft.

BULL OUTDOOR PRODUCTS
541 E MAIN ST
ONTARIO, CA 91761

San Bern. Co. Permit S106230131
 N/A

Relative:
 Higher

[Click here for full text details](#)

San Bern. Co. Permit
 Facility Status INACTIVE
 Facility Id FA0008153

R152
 South
 1/8-1/4
 0.177 mi.
 934 ft.

CAPITAL IRON
602 S HOPE AVE
ONTARIO, CA 91761

San Bern. Co. Permit S106446688
 N/A

Relative:
 Lower

[Click here for full text details](#)

San Bern. Co. Permit
 Facility Status INACTIVE
 Facility Id FA0008444

P153
 NNW
 1/8-1/4
 0.177 mi.
 935 ft.

POWER THRUST INC.
124 CAMPUS AVE
ONTARIO, CA 91764

LUST S102040420
 N/A

Relative:
 Higher

[Click here for full text details](#)

LUST
 Facility Status Case Closed
 Global ID T0607100456

P154
 NNW
 1/8-1/4
 0.177 mi.
 935 ft.

SPARTAN
124 N CAMPUS
ONTARIO, CA 91764

HIST UST U001570251
 N/A

Relative:
 Higher

[Click here for full text details](#)

HIST UST
 Facility Id 00000032595

P155
 NNW
 1/8-1/4
 0.177 mi.
 935 ft.

TAWIL, MAURICE
124 N CAMPUS
ONTARIO, CA 91764

LUST S101591761
 SWEEPS UST N/A
 CA FID UST
 Cortese
 CERS

Relative:
 Higher

[Click here for full text details](#)

LUST
 Status Completed - Case Closed
 Global Id T0607100456

SWEEPS UST

Map ID
Direction
Distance
Elevation

MAP FINDINGS

Site

Database(s)

EDR ID Number
EPA ID Number

TAWIL, MAURICE (Continued)

S101591761

Status A
Tank Status A
Comp Number 32595

CA FID UST

Facility Id 36008893
Status A

Cortese

Cleanup Status COMPLETED - CASE CLOSED

O156
SW
1/8-1/4
0.183 mi.
968 ft.

SUNKIST GROWERS
616 E SUNKIST ST
ONTARIO, CA 91761

SEMS-ARCHIVE 1015732666
CAD008514051

[Click here for full text details](#)

Relative:
Lower

SEMS-ARCHIVE
Site ID 0901122
EPA Id CAD008514051

O157
SW
1/8-1/4
0.183 mi.
968 ft.

SUNKIST GROWERS, INC.
616 E SUNKIST ST
ONTARIO, CA 91761

RCRA-SQG 1000271012
LUST CAD981412828
SWEEPS UST
CA FID UST
CHMIRS
PADS
FINDS
ECHO
Cortese
EMI
NPDES
San Bern. Co. Permit
CIWQS
CERS

[Click here for full text details](#)

Relative:
Lower

RCRA-SQG
EPA Id CAD981412828

LUST

Status Completed - Case Closed
Global Id T0607100463

SWEEPS UST

Comp Number 3070

CA FID UST

Facility Id 36002712
Status I

Map ID
Direction
Distance
Elevation

MAP FINDINGS

Site

Database(s)

EDR ID Number
EPA ID Number

SUNKIST GROWERS, INC. (Continued)

1000271012

CHMIRS

- OES Incident Number 9-4974
- OES Incident Number 0-0716
- OES Incident Number 0-1216
- OES Incident Number 9-5336
- OES Incident Number 9-4618
- OES Incident Number 3-2469

PADS

EPAID: CAD981412828

FINDS

- Registry ID: 110065850519
- Registry ID: 110000478297

ECHO

Registry ID 110000478297

Cortese

Cleanup Status COMPLETED - CASE CLOSED

EMI

- Facility Id 23196
- Facility Id 42577

San Bern. Co. Permit

- Facility Status INACTIVE
- Facility Id FA0006514

O158
SW
1/8-1/4
0.183 mi.
968 ft.

SUNKIST GROWERS
616 EAST SUNKIST STREET
ONTARIO, CA 91761

ENVIROSTOR S105872019
CHMIRS N/A

[Click here for full text details](#)

Relative:
Lower

ENVIROSTOR

- Facility Id 36200001
- Status Refer: 1248 Local Agency

CHMIRS

- OES Incident Number 3-0660
- OES Incident Number 9-4520
- OES Incident Number 9-4608
- OES Incident Number 0-3775
- OES Incident Number 1-0618
- OES Incident Number 9-4259
- OES Incident Number 9-4352

MAP FINDINGS

Map ID Direction Distance Elevation	Site	Database(s)	EDR ID Number EPA ID Number
O159 SW 1/8-1/4 0.183 mi. 968 ft.	PRODUCTS GROUP 616 E SUNKIST ST ONTARIO, CA 91761 Click here for full text details	HIST UST	U001570071 N/A
Relative: Lower	HIST UST Facility Id 00000019671		
O160 SW 1/8-1/4 0.183 mi. 968 ft.	SUNKIST 616 SUNKIST ST ONTARIO, CA 91761 Click here for full text details	LUST CHMIRS HIST CORTESE	S104570766 N/A
Relative: Lower	LUST Facility Status Preliminary site assessment workplan submitted Global ID T0607100463 CHMIRS OES Incident Number 0-0529 HIST CORTESE Reg Id 083603111T		
U161 ENE 1/8-1/4 0.186 mi. 981 ft.	SUPPOSE U DRIVE TRUCK RENTAL SERVICE 1010 E HOLT BLVD ONTARIO, CA 91761 Click here for full text details	RCRA NonGen / NLR	1024840574 CAL000389502
Relative: Higher	RCRA NonGen / NLR EPA Id CAL000389502		
U162 ENE 1/8-1/4 0.186 mi. 981 ft.	SUPPOSE U DRIVE TRUCK RENTAL SERVICE 1010 E HOLT BLVD ONTARIO, CA 91761 Click here for full text details	CERS HAZ WASTE CERS TANKS HAZNET San Bern. Co. Permit CERS HWTS	S118234029 N/A
Relative: Higher	HAZNET GEPaid CAL000389502 San Bern. Co. Permit Facility Status ACTIVE Facility Id FA0015136		

MAP FINDINGS

Map ID Direction Distance Elevation	Site	Database(s)	EDR ID Number EPA ID Number
U163 ENE 1/8-1/4 0.186 mi. 981 ft.	SUPPOSE U DRIVE TRUCK LEASE 1010 E HOLT BLVD ONTARIO, CA 91761	AST	A100425030 N/A
Relative: Higher	Click here for full text details		
T164 WNW 1/8-1/4 0.187 mi. 986 ft.	A&F FUELS INC 601 E HOLT BLVD ONTARIO, CA 91761	RCRA NonGen / NLR	1024829468 CAL000362719
Relative: Higher	Click here for full text details RCRA NonGen / NLR EPA Id CAL000362719		
T165 WNW 1/8-1/4 0.187 mi. 986 ft.	ACE SMOG AND FUELS 601 E HOLT BLVD ONTARIO, CA 91761	UST	U003937391 N/A
Relative: Higher	Click here for full text details UST Facility Id 86008993 Facility Id FA0000021		
T166 WNW 1/8-1/4 0.187 mi. 986 ft.	HERMANOS #3 601 E HOLT BLVD ONTARIO, CA 91761	HIST UST	U001569997 N/A
Relative: Higher	Click here for full text details HIST UST Facility Id 00000009091		
T167 WNW 1/8-1/4 0.187 mi. 986 ft.	A&F FUELS INC. 601 E HOLT BLVD ONTARIO, CA 91761	LUST CERS HAZ WASTE SWEEPS UST HIST UST CA FID UST CERS TANKS Cortese HAZNET San Bern. Co. Permit CERS HWTS	S101591599 N/A
Relative: Higher	Click here for full text details LUST Status Completed - Case Closed Global Id T0607100384		

Map ID
Direction
Distance
Elevation

MAP FINDINGS

Site

Database(s)

EDR ID Number
EPA ID Number

A&F FUELS INC. (Continued)

S101591599

SWEEPS UST

Status A
Tank Status A
Comp Number 9091

CA FID UST

Facility Id 36008478
Status A

Cortese

Cleanup Status COMPLETED - CASE CLOSED

HAZNET

GEPaid CAC002913435

San Bern. Co. Permit

Facility Status ACTIVE
Facility Status INACTIVE
Facility Id FA0000021
Facility Id FA0001362

T168
WNW
1/8-1/4
0.187 mi.
986 ft.

P&M SERVICE STATIONS #958
601 E HOLT BLVD
ONTARIO, CA 91762

HIST UST U001570151
N/A

Relative:
Higher

[Click here for full text details](#)

HIST UST
Facility Id 00000064733

T169
WNW
1/8-1/4
0.187 mi.
986 ft.

PANDM SERVECE STATIONS 958
601 E HOLT
ONTARIO, CA 91762

HIST UST S112862035
N/A

Relative:
Higher

[Click here for full text details](#)

R170
South
1/8-1/4
0.187 mi.
987 ft.

SUNKIST GROWERS INC
760 E SUNKIST ST
ONTARIO, CA 91761

RCRA-SQG 1000271014
CERS HAZ WASTE CAD981572712
HAZNET
San Bern. Co. Permit
CIWQS
CERS
HWTS

Relative:
Lower

[Click here for full text details](#)

RCRA-SQG

MAP FINDINGS

Map ID
 Direction
 Distance
 Elevation

Site

Database(s)

EDR ID Number
 EPA ID Number

SUNKIST GROWERS INC (Continued)

1000271014

EPA Id CAD981572712

HAZNET

GEPAID CAD981572712

San Bern. Co. Permit

Facility Status ACTIVE
 Facility Status FEE EXEMPT
 Facility Id FA0012686

R171
 South
 1/8-1/4
 0.187 mi.
 987 ft.

ALTA ADVANCED TECHNOLOGIES INC
 760 E SUNKIST ST
 ONTARIO, CA 91761

RCRA NonGen / NLR

1024823157
 CAL000343048

[Click here for full text details](#)

Relative:
 Lower

RCRA NonGen / NLR
 EPA Id CAL000343048

V172
 SSE
 1/8-1/4
 0.188 mi.
 992 ft.

ALUMALLOY CO INC
 603 S HOPE AVE
 ONTARIO, CA 91761

San Bern. Co. Permit
 NPDES
 WDS
 CIWQS
 CERS

S102039839
 N/A

[Click here for full text details](#)

Relative:
 Lower

NPDES
 Facility Status Active

San Bern. Co. Permit

Facility Status ACTIVE
 Facility Id FA0000874

WDS

Facility Id 8 361003027
 Facility Status Active - Any facility with a continuous or seasonal discharge that is under Waste Discharge Requirements.

V173
 SSE
 1/8-1/4
 0.188 mi.
 992 ft.

LYNWOOD PATTERN
 603 S HOPE ST
 ONTARIO, CA 91761

RCRA NonGen / NLR

1026493466
 CAL000458285

[Click here for full text details](#)

Relative:
 Lower

MAP FINDINGS

Map ID Direction Distance Elevation	Site	Database(s)	EDR ID Number EPA ID Number
174 SE 1/8-1/4 0.189 mi. 997 ft.	AIRPORT GROUP INTERNATIONAL 988 ONTARIO AIRPORT ONTARIO, CA 91764 Click here for full text details	LUST Cortese CERS	S105624585 N/A
Relative: Lower	LUST Facility Status Case Closed Status Completed - Case Closed Global Id T0607100028 Global ID T0607100028 Cortese Cleanup Status COMPLETED - CASE CLOSED		
T175 WNW 1/8-1/4 0.190 mi. 1002 ft.	FAST FUEL SERVICE STATION 601 HOLT BLVD ONTARIO, CA 91764 Click here for full text details	LUST	S106784796 N/A
Relative: Higher	LUST Facility Status Pollution Characterization Global ID T0607100384		
W176 SE 1/8-1/4 0.201 mi. 1061 ft.	SHAMROCK PAVING 621 S BON VIEW AVE ONTARIO, CA 91761 Click here for full text details	RCRA NonGen / NLR	1024852491 CAL000411685
Relative: Lower	RCRA NonGen / NLR EPA Id CAL000411685		
W177 SE 1/8-1/4 0.201 mi. 1061 ft.	BESTILE MFG CO 621 S BON VIEW ONTARIO, CA 91761 Click here for full text details	HIST UST San Bern. Co. Permit	U001569943 N/A
Relative: Lower	HIST UST Facility Id 00000003283 San Bern. Co. Permit Facility Status INACTIVE Facility Id FA0000193		

MAP FINDINGS

Map ID Direction Distance Elevation		Database(s)	EDR ID Number EPA ID Number
--	--	-------------	--------------------------------

W178 SE 1/8-1/4 0.201 mi. 1061 ft.	A B C PRODUCTS 621 S BON VIEW AVE ONTARIO, CA 91761 Click here for full text details	RCRA-SQG FINDS ECHO	1000596847 CAD983608308
---	--	--	--

Relative:
Lower

RCRA-SQG
EPA Id CAD983608308

FINDS
Registry ID: 110002862796

ECHO
Registry ID 110002862796

179 West 1/8-1/4 0.202 mi. 1066 ft.	CASH EQUIPMENT RENTAL 555 STATE ST ONTARIO, CA 91761 Click here for full text details	LUST AST CERS HAZ WASTE SWEEPS UST CERS TANKS CA FID UST Cortese HIST CORTESE San Bern. Co. Permit CERS	S101591719 N/A
--	---	--	---------------------------------

Relative:
Lower

LUST
 Facility Status Leak being confirmed
 Status Completed - Case Closed
 Global Id T0607100515
 Global ID T0607100515

SWEEPS UST
 Status A
 Tank Status A
 Comp Number 15644

CA FID UST
 Facility Id 36008725
 Status A

Cortese
 Cleanup Status COMPLETED - CASE CLOSED

HIST CORTESE
 Reg Id 083603289T

San Bern. Co. Permit
 Facility Status ACTIVE
 Facility Status INACTIVE

Map ID
Direction
Distance
Elevation

MAP FINDINGS

Site

Database(s)

EDR ID Number
EPA ID Number

CASH EQUIPMENT RENTAL (Continued)

S101591719

Facility Id FA0001799

V180
South
1/8-1/4
0.204 mi.
1076 ft.

COLUMBIA PEST CONTROL OF ONTAR
622 S HOPE AVE
ONTARIO, CA 91761

SWEEPS UST
CA FID UST

S101618924
N/A

[Click here for full text details](#)

Relative:
Lower

SWEEPS UST
Status A
Tank Status A
Comp Number 40489

CA FID UST

Facility Id 36002685
Status A

V181
South
1/8-1/4
0.204 mi.
1076 ft.

COLUMBIA PEST CONTROL OF ONTAR
622 S HOPE AVE
ONTARIO, CA 91761

HIST UST
San Bern. Co. Permit

U001569959
N/A

[Click here for full text details](#)

Relative:
Lower

HIST UST
Facility Id 00000040489

San Bern. Co. Permit

Facility Status INACTIVE
Facility Id FA0002442

V182
SSE
1/8-1/4
0.207 mi.
1095 ft.

I.E AUTOMOTIVE
628 S BON VIEW AVE UNIT B
ONTARIO, CA 91761

RCRA NonGen / NLR

1024854263
CAL000414970

[Click here for full text details](#)

Relative:
Lower

RCRA NonGen / NLR
EPA Id CAL000414970

T183
WNW
1/8-1/4
0.211 mi.
1114 ft.

AUTOZONE #5618
570 E HOLT BLVD
ONTARIO, CA 91761

CERS HAZ WASTE
San Bern. Co. Permit
CERS

S122499489
N/A

[Click here for full text details](#)

Relative:
Higher

San Bern. Co. Permit
Facility Status ACTIVE
Facility Id FA0017984

Map ID
Direction
Distance
Elevation

MAP FINDINGS

Site

Database(s)

EDR ID Number
EPA ID Number

Q184
ENE
1/8-1/4
0.213 mi.
1125 ft.

Relative:
Higher

LOS ANGELES TRUCK CENTERS LLC
1031 E HOLT BLVD
ONTARIO, CA 91761

[Click here for full text details](#)

RCRA-SQG
CERS HAZ WASTE
SWEEPS UST
HIST UST
CA FID UST
FINDS
ECHO
HAZNET
NPDES
San Bern. Co. Permit
CIWQS
CERS
HWTS

1000244015
CAD981442353

RCRA-SQG
EPA Id CAD981442353

SWEEPS UST
Comp Number 12534

HIST UST
Facility Id 00000012534

CA FID UST
Facility Id 36002784
Status A

FINDS
Registry ID: 110002707349

ECHO
Registry ID 110002707349

HAZNET
GEPaid CAD981442353

NPDES
Facility Status Terminated

San Bern. Co. Permit
Facility Status ACTIVE
Facility Id FA0004321

MAP FINDINGS

Map ID Direction Distance Elevation	Site	Database(s)	EDR ID Number EPA ID Number
V185 SSE 1/8-1/4 0.217 mi. 1145 ft.	PRIMO'S CYLINDER HEAD INC 630 S BON VIEW AVE ONTARIO, CA 91761 Click here for full text details	RCRA NonGen / NLR	1024846309 CAL000400243
Relative: Lower	RCRA NonGen / NLR EPA Id CAL000400243		
V186 South 1/8-1/4 0.217 mi. 1148 ft.	GENERAL OUTDOOR ADVERTISING 632 S HOPE AVE ONTARIO, CA 91761 Click here for full text details	San Bern. Co. Permit	S103667574 N/A
Relative: Lower	San Bern. Co. Permit Facility Status INACTIVE Facility Id FA0003447		
X187 South 1/8-1/4 0.228 mi. 1203 ft.	ONTARIO PROPERTY 635 S TAYLOR AVE ONTARIO, CA 91761 Click here for full text details	San Bern. Co. Permit	S112973153 N/A
Relative: Lower	San Bern. Co. Permit Facility Status INACTIVE Facility Id FA0015841		
X188 South 1/8-1/4 0.228 mi. 1203 ft.	HARRIE COHEN 635 TAYLOR AVENUE ONTARIO, CA 91761 Click here for full text details	RCRA NonGen / NLR	1024781166 CAC003001133
Relative: Lower	RCRA NonGen / NLR EPA Id CAC003001133		
Y189 WNW 1/8-1/4 0.236 mi. 1245 ft.	RAYCHEM 541 E EMPORIA ONTARIO, CA 91761 Click here for full text details	San Bern. Co. Permit CHMIRS HAZNET HWTS	S113090045 N/A
Relative: Higher	CHMIRS OES Incident Number 20-0466 HAZNET GEPaid CAL000396842 GEPaid CAL000171428		

MAP FINDINGS

Map ID
 Direction
 Distance
 Elevation

Site

Database(s)

EDR ID Number
 EPA ID Number

RAYCHEM (Continued)

S113090045

San Bern. Co. Permit
 Facility Status INACTIVE
 Facility Id FA0005094

Y190
 WNW
 1/8-1/4
 0.236 mi.
 1245 ft.

MARTHA SANCHEZ
541 E. EMPORIA ST.
ONTARIO, CA 91761

RCRA NonGen / NLR

1026046211
CAC003052670

[Click here for full text details](#)

Relative:
 Higher

RCRA NonGen / NLR
 EPA Id CAC003052670

Y191
 WNW
 1/8-1/4
 0.236 mi.
 1245 ft.

ONTARIO ICE & COLD STORAGE COM
541 E EMPORIA ST
ONTARIO, CA 91761

SWEEPS UST
CA FID UST

S101618969
N/A

[Click here for full text details](#)

Relative:
 Higher

SWEEPS UST
 Status A
 Tank Status A
 Comp Number 40211

CA FID UST
 Facility Id 36002061
 Status A

Y192
 WNW
 1/8-1/4
 0.236 mi.
 1245 ft.

USA COLD STORAGE
541 E EMPORIA ST
ONTARIO, CA 91761

RCRA NonGen / NLR

1024844435
CAL000396842

[Click here for full text details](#)

Relative:
 Higher

RCRA NonGen / NLR
 EPA Id CAL000396842

Y193
 WNW
 1/8-1/4
 0.236 mi.
 1245 ft.

ONTARIO ICE & COLD STORAGE COM
541 E EMPORIA ST
ONTARIO, CA 91761

HIST UST

U001570050
N/A

[Click here for full text details](#)

Relative:
 Higher

HIST UST
 Facility Id 00000040211

MAP FINDINGS

Map ID Direction Distance Elevation	Site	Database(s)	EDR ID Number EPA ID Number
Y194 WNW 1/8-1/4 0.236 mi. 1245 ft.	ONTARIO ICE AND COLD STORAGE COM 541 EAST EMPORIA STREET ONTARIO, CA 91761 Click here for full text details	HIST UST HAZNET HWTS	S113040043 N/A
Relative: Higher	HAZNET GEPaid CAL000045689		
V195 SSE 1/8-1/4 0.236 mi. 1246 ft.	GLENCO MANUFACTURING CO 707 S HOPE AVE ONTARIO, CA 91761 Click here for full text details	RCRA-SQG FINDS ECHO	1000308531 CAD981657836
Relative: Lower	RCRA-SQG EPA Id CAD981657836 FINDS Registry ID: 110002740133 ECHO Registry ID 110002740133		
V196 SSE 1/8-1/4 0.236 mi. 1246 ft.	S & H GLENCO MANUFACTURING LLC 707 S HOPE AVE ONTARIO, CA 91761 Click here for full text details	RCRA NonGen / NLR	1024831488 CAL000368332
Relative: Lower	RCRA NonGen / NLR EPA Id CAL000368332		
V197 SSE 1/8-1/4 0.236 mi. 1246 ft.	S&H GLENCO MANUFACTURING, LLC 707 S HOPE AVE ONTARIO, CA 91761 Click here for full text details	CERS HAZ WASTE San Bern. Co. Permit CERS	S102807485 N/A
Relative: Lower	San Bern. Co. Permit Facility Status ACTIVE Facility Status INACTIVE Facility Id FA0012997		

MAP FINDINGS

Map ID Direction Distance Elevation	Site	Database(s)	EDR ID Number EPA ID Number
Z198 SSE 1/8-1/4 0.245 mi. 1294 ft.	GLENCO MFG 716 S BON VIEW ONTARIO, CA 91761 Click here for full text details	RCRA-SQG FINDS ECHO San Bern. Co. Permit	1000857106 CA0000042242
Relative: Lower	RCRA-SQG EPA Id CA0000042242 FINDS Registry ID: 110002611674 ECHO Registry ID 110002611674 San Bern. Co. Permit Facility Status INACTIVE Facility Id FA0003475		
199 SE 1/8-1/4 0.248 mi. 1307 ft.	ONSITE TRUCK & EQUIPEMENT REPAIR INC 1060 ONTARIO BLVD ONTARIO, CA 91761 Click here for full text details	RCRA NonGen / NLR	1024856217 CAL000419890
Relative: Lower	RCRA NonGen / NLR EPA Id CAL000419890		
X200 South 1/8-1/4 0.249 mi. 1314 ft.	SIERRA TORQUE CONVERTER & SECONDARY 710 HOPE AVE ONTARIO, CA 91761 Click here for full text details	CERS HAZ WASTE San Bern. Co. Permit CERS	S102040077 N/A
Relative: Lower	San Bern. Co. Permit Facility Status ACTIVE Facility Id FA0006182		
X201 South 1/8-1/4 0.249 mi. 1314 ft.	SIERRA TORQUE CONVERTERS & SECONDARY 710 S HOPE AVE ONTARIO, CA 91761 Click here for full text details	RCRA NonGen / NLR	1026054166 CAL000238576
Relative: Lower	RCRA NonGen / NLR EPA Id CAL000238576		

MAP FINDINGS

Map ID Direction Distance Elevation	Site	Database(s)	EDR ID Number EPA ID Number
AA202 ENE 1/4-1/2 0.252 mi. 1331 ft.	G & M OIL SS #09 1065 HOLT AVE ONTARIO, CA 91761 Click here for full text details	LUST	S105850457 N/A
Relative: Higher	LUST Facility Status Leak being confirmed Global ID T0607100408		
AA203 ENE 1/4-1/2 0.252 mi. 1331 ft.	G & M OIL SS #9 1065 HOLT AVE ONTARIO, CA 91761 Click here for full text details	LUST	S104766415 N/A
Relative: Higher	LUST Facility Status Leak being confirmed Global ID T0607100487		
X204 South 1/4-1/2 0.268 mi. 1417 ft.	ISAAC COHEN AND SON INC 717 SOUTH TAYLOR AVENUE ONTARIO, CA 91761 Click here for full text details	HIST Cal-Sites CA BOND EXP. PLAN	S100833314 N/A
Relative: Lower			
X205 South 1/4-1/2 0.268 mi. 1417 ft.	ISAAC COHEN AND SON INC 717 SOUTH TAYLOR AVENUE ONTARIO, CA 91761 Click here for full text details	RESPONSE ENVIROSTOR CHMIRS	S100277641 N/A
Relative: Lower	RESPONSE Status Certified Facility Id 36360019 ENVIROSTOR Facility Id 36360019 Status Certified CHMIRS OES Incident Number 117065 Date Completed 17-MAY-91		

MAP FINDINGS

Map ID
 Direction
 Distance
 Elevation

Site

Database(s)

EDR ID Number
 EPA ID Number

X206
 South
 1/4-1/2
 0.268 mi.
 1417 ft.

ONTARIO METAL RECYCLING
 717 S TAYLOR AVE
 ONTARIO, CA 91761

ENVIROSTOR
 VCP
 WDS
 CIWQS

S102040373
 N/A

[Click here for full text details](#)

Relative:
 Lower

ENVIROSTOR
 Facility Id 36990004
 Status No Further Action

VCP
 Facility Id 36990004
 Status No Further Action

WDS
 Facility Id 8 361002475
 Facility Status Active - Any facility with a continuous or seasonal discharge that is under Waste Discharge Requirements.

X207
 South
 1/4-1/2
 0.268 mi.
 1417 ft.

COHEN ISAAC & SON INC
 717 S TAYLOR
 ONTARIO, CA 91761

SEMS-ARCHIVE
 RCRA-SQG
 FINDS
 ECHO

1000206554
CAD052851078

[Click here for full text details](#)

Relative:
 Lower

SEMS-ARCHIVE
 Site ID 0901428
 EPA Id CAD052851078

RCRA-SQG
 EPA Id CAD052851078

FINDS
 Registry ID: 110002649135

ECHO
 Registry ID 110002649135

Z208
 SSE
 1/4-1/2
 0.284 mi.
 1498 ft.

ALGER MANUFACTURING COMPANY, INC.
 724 SOUTH BON VIEW AVENUE
 ONTARIO, CA 91761

SEMS-ARCHIVE
 RCRA-SQG

1015732744
CAD051980191

[Click here for full text details](#)

Relative:
 Lower

SEMS-ARCHIVE
 Site ID 0901423
 EPA Id CAD051980191

RCRA-SQG
 EPA Id CAD051980191

MAP FINDINGS

Map ID Direction Distance Elevation		Database(s)	EDR ID Number EPA ID Number
--	--	-------------	--------------------------------

Z209 SSE 1/4-1/2 0.284 mi. 1498 ft.	ALGER 724 S BON VIEW AVENUE ONTARIO, CA Click here for full text details	CPS-SLIC	S108542869 N/A
---	--	-----------------	---------------------------------

Relative:
Lower

CPS-SLIC
Facility Status Additional Characterization Underway

Z210 SSE 1/4-1/2 0.284 mi. 1498 ft.	ALGER PRECISION MACHINING LLC 724 SOUTH BON VIEW AVENUE ONTARIO, CA 91761 Click here for full text details	ENVIROSTOR AST SWEEPS UST HIST UST CA FID UST FINDS ECHO EMI NPDES CIWQS	1000210932 N/A
---	--	---	---------------------------------

Relative:
Lower

ENVIROSTOR
 Facility Id 71002447
 Facility Id 36350005
 Status Refer: Other Agency

SWEEPS UST
 Status A
 Tank Status A
 Comp Number 52961

CA FID UST
 Facility Id 36009115
 Status A

FINDS
 Registry ID: 110002648706

ECHO
 Registry ID 110002648706

EMI
 Facility Id 16729

NPDES
 Facility Status Active

MAP FINDINGS

Map ID
 Direction
 Distance
 Elevation

Site

Database(s)

EDR ID Number
 EPA ID Number

Z211 ALGER MANUFACTURING COMPA CPS-SLIC S105025356
 SSE 724 BON VIEW HIST CORTESE N/A
 1/4-1/2 ONTARIO, CA 91761 CERS
 0.284 mi.
 1498 ft.

Relative: [Click here for full text details](#)
 Lower
CPS-SLIC
 Facility Status Open - Assessment & Interim Remedial Action
 Global Id SL208413896

 Click here to access the California GeoTracker records for this facility

HIST CORTESE
 Reg Id 36350005

212 HERTZ RENT A CAR LUST S109285273
 ENE 2060 E EMPORIA Cortese N/A
 1/4-1/2 ONTARIO, CA 91761 CERS
 0.354 mi.
 1870 ft.

Relative: [Click here for full text details](#)
 Lower
LUST
 Status Completed - Case Closed
 Global Id T0607100628

Cortese
 Cleanup Status COMPLETED - CASE CLOSED

AB213 GENERAL ELECTRIC COM CPS-SLIC S101854149
 West 234 EAST MAIN ST CERS HAZ WASTE N/A
 1/4-1/2 ONTARIO, CA 91761 San Bern. Co. Permit
 0.356 mi. CERS
 1880 ft.

Relative: [Click here for full text details](#)
 Higher
San Bern. Co. Permit
 Facility Status ACTIVE
 Facility Id FA0009549

AB214 GENERAL ELECTRIC CO SEMS-ARCHIVE 1000213809
 West 234 EAST MAIN ST CORRACTS CAT000622357
 1/4-1/2 ONTARIO, CA 91761 RCRA-LQG
 0.356 mi. 2020 COR ACTION
 1880 ft.

Relative: [Click here for full text details](#)
 Higher
SEMS-ARCHIVE
 Site ID 0900336
 EPA Id CAT000622357

CORRACTS
 EPA ID: CAT000622357

Map ID
Direction
Distance
Elevation

MAP FINDINGS

Site

Database(s)

EDR ID Number
EPA ID Number

GENERAL ELECTRIC CO (Continued)

1000213809

RCRA-LQG

EPA Id CAT000622357

2020 COR ACTION

EPA ID: CAT000622357

AB215
West
1/4-1/2
0.356 mi.
1880 ft.

GENERAL ELECTRIC COMPANY
234 EAST MAIN ST
ONTARIO, CA 91761

ENVIROSTOR
CPS-SLIC
ENF
HWP
CIWQS
CERS

S107150128
N/A

Relative:
Higher

[Click here for full text details](#)

ENVIROSTOR

Facility Id 80001800
Status Refer: RWQCB

CPS-SLIC

Facility Status Open - Assessment & Interim Remedial Action
Global Id SL0607132486

[Click here to access the California GeoTracker records for this facility](#)

ENF

Status Historical
Facility Id 228432
Status Historical

HWP

EPA Id CAT000622357
Cleanup Status CLOSED

216
East
1/4-1/2
0.359 mi.
1895 ft.

CERTIFIED TOWING ABANDONED DRUMS
1135 E. STATE STREET
ONTARIO, CA 91761

SEMS **1019328237**
CAN000903310

Relative:
Lower

[Click here for full text details](#)

MAP FINDINGS

Map ID Direction Distance Elevation	Site	Database(s)	EDR ID Number EPA ID Number
AC217 WNW 1/4-1/2 0.392 mi. 2068 ft.	ONTARIO, CITY OF FIRE DEPT. 425 E B STREET ONTARIO, CA Click here for full text details	CPS-SLIC	S101854148 N/A
Relative: Higher	CPS-SLIC Facility Status Closed		
AC218 WNW 1/4-1/2 0.392 mi. 2068 ft.	ONTARIO, CITY OF FIRE DEPT. 425 B STREET E ONTARIO, CA 91764 Click here for full text details	CPS-SLIC CERS	S106486968 N/A
Relative: Higher	CPS-SLIC Facility Status Completed - Case Closed Global Id SLT8R1644062 Click here to access the California GeoTracker records for this facility		
219 SSW 1/4-1/2 0.408 mi. 2154 ft.	SO CAL GAS/ONTARIO MGP CNR CAMPUS, MARTLAND, MONTEREY & MISSION ONTARIO, CA 91761 Click here for full text details	ENVIROSTOR VCP	S100714907 N/A
Relative: Lower	ENVIROSTOR Facility Id 36490109 Status Certified VCP Facility Id 36490109 Status Certified		
AC220 WNW 1/4-1/2 0.426 mi. 2249 ft.	ONTARIO POLICE DEPARTMENT 200 CHERRY ONTARIO, CA 91764 Click here for full text details	LUST HIST CORTESE	S104809695 N/A
Relative: Higher	LUST Facility Status Case Closed Global ID T0607100601 HIST CORTESE Reg Id 083002615T Reg Id 083001934T Reg Id 083000897T Reg Id 083002984T		

MAP FINDINGS

Map ID Direction Distance Elevation	Site	Database(s)	EDR ID Number EPA ID Number
AC221 WNW 1/4-1/2 0.426 mi. 2249 ft.	ONTARIO POLICE DEPARTMENT 200 N CHERRY ONTARIO, CA 91764 Click here for full text details	LUST Cortese CERS	S109285171 N/A
Relative: Higher	LUST Status Completed - Case Closed Global Id T0607100601 Cortese Cleanup Status COMPLETED - CASE CLOSED		
222 SE 1/4-1/2 0.452 mi. 2387 ft.	THRIFTY OIL #316/ ARCO #9688 1054 MISSION BLVD ONTARIO, CA 91761 Click here for full text details	LUST	S103943735 N/A
Relative: Lower	LUST Facility Status Leak being confirmed Global ID T0607100508		
223 SE 1/4-1/2 0.458 mi. 2418 ft.	HOLLIDAY ROCK - ONTARIO 840 S. CUCAMONGA AVE. ONTARIO, CA 91762 Click here for full text details	LUST SWEEPS UST CERS TANKS CA FID UST Cortese EMI HAZNET HIST CORTESE NPDES San Bern. Co. Permit WDS CIWQS CERS HWTS	S101618961 N/A
Relative: Lower	LUST Facility Status Case Closed Status Completed - Case Closed Global Id T0607100140 Global ID T0607100140 SWEEPS UST Status A Tank Status A Comp Number 12855 CA FID UST Facility Id 36000306 Status A		

Map ID
Direction
Distance
Elevation

MAP FINDINGS

Site

Database(s)

EDR ID Number
EPA ID Number

HOLLIDAY ROCK - ONTARIO (Continued)

S101618961

Cortese

Cleanup Status COMPLETED - CASE CLOSED

EMI

Facility Id 7555

HAZNET

GEPaid CAL000012316

HIST CORTESE

Reg Id 083601221T

NPDES

Facility Status Active

San Bern. Co. Permit

Facility Status ACTIVE
Facility Status INACTIVE
Facility Id FA0004754

WDS

Facility Id 8 361010544
Facility Status Active - Any facility with a continuous or seasonal discharge that is under Waste Discharge Requirements.

AD224
ENE
1/4-1/2
0.463 mi.
2443 ft.

BLACK GOLD
1194 E HOLT BLVD
ONTARIO, CA 91761

SWEEPS UST S101629883
CA FID UST N/A
Cortese
CERS

Relative:
Higher

[Click here for full text details](#)

SWEEPS UST

Status A
Tank Status A
Comp Number 36084

CA FID UST

Facility Id 36008926
Status A

Cortese

Cleanup Status COMPLETED - CASE CLOSED

MAP FINDINGS

Map ID Direction Distance Elevation	Site	Database(s)	EDR ID Number EPA ID Number
--	------	-------------	--------------------------------

AD225 ENE 1/4-1/2 0.463 mi. 2443 ft.	BLACK GOLD 1194 E HOLT BLVD ONTARIO, CA 91761 Click here for full text details	LUST HIST UST	U001569946 N/A
--	--	------------------	-------------------

Relative:
Higher

LUST
Status Completed - Case Closed
Global Id T0607100616

HIST UST
Facility Id 00000036084

AD226 ENE 1/4-1/2 0.463 mi. 2443 ft.	BLACK GOLD 1194 ONTARIO, CA 91761 Click here for full text details	LUST HIST CORTESE	S104759771 N/A
--	--	----------------------	-------------------

Relative:
Higher

LUST
Facility Status Case Closed
Global ID T0607100616

HIST CORTESE
Reg Id 083603591T

AE227 SW 1/4-1/2 0.472 mi. 2492 ft.	PAUL GARDNER CORPORATION 901 S SULTANA ONTARIO, CA 91764 Click here for full text details	LUST SWEEPS UST CA FID UST NPDES San Bern. Co. Permit CIWQS CERS	S101619029 N/A
---	---	--	-------------------

Relative:
Lower

LUST
Status Completed - Case Closed
Global Id T0607100490

SWEEPS UST
Status A
Tank Status A
Comp Number 2390

CA FID UST
Facility Id 36001442
Status A

NPDES
Facility Status Terminated

San Bern. Co. Permit

MAP FINDINGS

Map ID				EDR ID Number
Direction				EPA ID Number
Distance				
Elevation	Site	Database(s)		

PAUL GARDNER CORPORATION (Continued)

S101619029

Facility Status ACTIVE
 Facility Status INACTIVE
 Facility Id FA0005255

AE228
SW
 1/4-1/2
 0.472 mi.
 2492 ft.

PAUL GARDNER CORPORATION
901 S SULTANA AVE
ONTARIO, CA 91761

Cortese
HAZNET
HWTS

S113035039
N/A

[Click here for full text details](#)

Relative:
 Lower

Cortese
 Cleanup Status COMPLETED - CASE CLOSED

HAZNET

GEPaid CAL000034513

AE229
SW
 1/4-1/2
 0.495 mi.
 2612 ft.

PAUL GARDNER CORPORATION
901 SULTANA AVE
ONTARIO, CA 91763

LUST

S105032535
N/A

[Click here for full text details](#)

Relative:
 Lower

LUST
 Facility Status Case Closed
 Global ID T0607100490

AF230
West
 1/2-1
 0.678 mi.
 3578 ft.

TERRA VISTA CLEANERS
213 W HOLT AVE.
ONTARIO, CA 91762

ENVIROSTOR
DRYCLEANERS
San Bern. Co. Permit

S106797662
N/A

[Click here for full text details](#)

Relative:
 Higher

ENVIROSTOR
 Facility Id 36720002
 Facility Id 36720001
 Status Refer: 1248 Local Agency

DRYCLEANERS

EPA Id CAD070944475

San Bern. Co. Permit

Facility Status INACTIVE
 Facility Id FA0002893

MAP FINDINGS

Map ID Direction Distance Elevation		Database(s)	EDR ID Number EPA ID Number
--	--	-------------	--------------------------------

AF231 West 1/2-1 0.701 mi. 3699 ft.	RAVEN BUILDING 115 SOUTH PALM AVE. ONTARIO, CA 91762	ENVIROSTOR	S106797646 N/A
--	---	-------------------	--------------------------

Relative: Higher
[Click here for full text details](#)
ENVIROSTOR
 Facility Id 36000008
 Status Refer: 1248 Local Agency

232 South 1/2-1 0.770 mi. 4065 ft.	KEYSTONE PRODUCTS 1333 S BON VIEW AVE ONTARIO, CA 91761	ENVIROSTOR VCP HIST UST DEED EMI	U001570016 N/A
---	--	---	--------------------------

Relative: Lower
[Click here for full text details](#)
ENVIROSTOR
 Facility Id 36340065
 Status Certified O&M - Land Use Restrictions Only

VCP
 Facility Id 36340065
 Status Certified O&M - Land Use Restrictions Only

HIST UST
 Facility Id 00000008410

DEED
 Envirostor ID 36340065
 Status CERTIFIED O&M - LAND USE RESTRICTIONS ONLY

EMI
 Facility Id 148068

San Bern. Co. Permit
 Facility Status INACTIVE
 Facility Id FA0005030

233 NW 1/2-1 0.872 mi. 4603 ft.	MISSION CLEANERS 120 WEST G STREET ONTARIO, CA 91762	ENVIROSTOR VCP	S118757332 N/A
--	---	--------------------------	--------------------------

Relative: Higher
[Click here for full text details](#)
ENVIROSTOR
 Facility Id 60002385
 Status Inactive - Needs Evaluation

VCP

MAP FINDINGS

Map ID Direction Distance Elevation	Site	Database(s)	EDR ID Number EPA ID Number
	MISSION CLEANERS (Continued) Facility Id 60002385 Status Inactive - Needs Evaluation		S118757332
AG234 SE 1/2-1 0.974 mi. 5144 ft.	ONTARIO A.N.G. TRAINING SITE ONTARIO, CA Click here for full text details	ENVIROSTOR	S107736959 N/A
Relative: Lower	ENVIROSTOR Facility Id 80000415 Status Inactive - Needs Evaluation		
AG235 SE 1/2-1 0.974 mi. 5144 ft.	ONTARIO A.N.G. TRAINING SITE ONTARIO, CA Click here for full text details	FUDS	1009484399 N/A
Relative: Lower			
236 West 1/2-1 0.976 mi. 5151 ft.	ONTARIO VILLAGE 562-668 WEST HOLT BOULEVARD ONTARIO, CA 91763 Click here for full text details	ENVIROSTOR VCP DEED	S119002132 N/A
Relative: Higher	ENVIROSTOR Facility Id 60002435 Status Certified O&M - Land Use Restrictions Only		
	VCP Facility Id 60002435 Status Certified O&M - Land Use Restrictions Only		
	DEED Envirostor ID 60002435 Status CERTIFIED O&M - LAND USE RESTRICTIONS ONLY		

GOVERNMENT RECORDS SEARCHED / DATA CURRENCY TRACKING

St	Acronym	Full Name	Government Agency	Gov Date	Arvl. Date	Active Date
CA	AST	Aboveground Petroleum Storage Tank Facilities	California Environmental Protection Agency	07/06/2016	07/12/2016	09/19/2016
CA	BROWNFIELDS	Considered Brownfields Sites Listing	State Water Resources Control Board	09/21/2020	09/22/2020	12/11/2020
CA	CA BOND EXP. PLAN	Bond Expenditure Plan	Department of Health Services	01/01/1989	07/27/1994	08/02/1994
CA	CA FID UST	Facility Inventory Database	California Environmental Protection Agency	10/31/1994	09/05/1995	09/29/1995
CA	CDL	Clandestine Drug Labs	Department of Toxic Substances Control	06/30/2019	05/28/2020	08/12/2020
CA	CERS	CalEPA Regulated Site Portal Data	California Environmental Protection Agency	10/19/2020	10/19/2020	01/07/2021
CA	CERS HAZ WASTE	CERS HAZ WASTE	CalEPA	10/19/2020	10/19/2020	01/07/2021
CA	CERS TANKS	California Environmental Reporting System (CERS) Tanks	California Environmental Protection Agency	10/19/2020	10/19/2020	01/07/2021
CA	CHMIRS	California Hazardous Material Incident Report System	Office of Emergency Services	09/30/2020	10/19/2020	01/07/2021
CA	CIWQS	California Integrated Water Quality System	State Water Resources Control Board	08/31/2020	08/31/2020	11/20/2020
CA	CORTESE	"Cortese" Hazardous Waste & Substances Sites List	CAL EPA/Office of Emergency Information	06/22/2020	06/22/2020	09/04/2020
CA	CPS-SLIC	Statewide SLIC Cases (GEOTRACKER)	State Water Resources Control Board	09/08/2020	09/08/2020	11/30/2020
CA	CUPA LIVERMORE-PLEASANTON	CUPA Facility Listing	Livermore-Pleasanton Fire Department	05/01/2019	05/14/2019	07/17/2019
CA	DEED	Deed Restriction Listing	DTSC and SWRCB	08/31/2020	08/31/2020	11/20/2020
CA	DRYCLEAN AVAQMD	Antelope Valley Air Quality Management District Drycleaner L	Antelope Valley Air Quality Management Distri	08/25/2020	08/26/2020	11/13/2020
CA	DRYCLEAN SOUTH COAST	South Coast Air Quality Management District Drycleaner Listi	South Coast Air Quality Management District	08/19/2020	08/21/2020	09/04/2020
CA	DRYCLEANERS	Cleaner Facilities	Department of Toxic Substance Control	08/06/2020	08/28/2020	11/17/2020
CA	EMI	Emissions Inventory Data	California Air Resources Board	12/31/2018	06/16/2020	08/28/2020
CA	ENF	Enforcement Action Listing	State Water Resources Control Board	10/16/2020	10/19/2020	01/07/2021
CA	ENVIROSTOR	EnviroStor Database	Department of Toxic Substances Control	10/26/2020	10/26/2020	01/13/2021
CA	Financial Assurance 1	Financial Assurance Information Listing	Department of Toxic Substances Control	10/13/2020	10/14/2020	01/04/2021
CA	Financial Assurance 2	Financial Assurance Information Listing	California Integrated Waste Management Board	08/05/2020	08/05/2020	10/23/2020
CA	HAULERS	Registered Waste Tire Haulers Listing	Integrated Waste Management Board	05/28/2020	05/29/2020	08/12/2020
CA	HAZNET	Facility and Manifest Data	California Environmental Protection Agency	12/31/2019	04/15/2020	07/02/2020
CA	HIST CAL-SITES	Calsites Database	Department of Toxic Substance Control	08/08/2005	08/03/2006	08/24/2006
CA	HIST CORTESE	Hazardous Waste & Substance Site List	Department of Toxic Substances Control	04/01/2001	01/22/2009	04/08/2009
CA	HIST UST	Hazardous Substance Storage Container Database	State Water Resources Control Board	10/15/1990	01/25/1991	02/12/1991
CA	HWP	EnviroStor Permitted Facilities Listing	Department of Toxic Substances Control	08/17/2020	08/17/2020	11/05/2020
CA	HWT	Registered Hazardous Waste Transporter Database	Department of Toxic Substances Control	10/05/2020	10/06/2020	12/23/2020
CA	HWTS	Hazardous Waste Tracking System	Department of Toxic Substances Control	10/13/2020	10/14/2020	11/03/2020
CA	ICE	ICE	Department of Toxic Substances Control	08/17/2020	08/17/2020	11/05/2020
CA	LDS	Land Disposal Sites Listing (GEOTRACKER)	State Water Quality Control Board	09/08/2020	09/08/2020	11/30/2020
CA	LIENS	Environmental Liens Listing	Department of Toxic Substances Control	08/26/2020	08/28/2020	11/17/2020
CA	LUST	Leaking Underground Fuel Tank Report (GEOTRACKER)	State Water Resources Control Board	09/08/2020	09/08/2020	11/30/2020
CA	LUST REG 1	Active Toxic Site Investigation	California Regional Water Quality Control Boa	02/01/2001	02/28/2001	03/29/2001
CA	LUST REG 2	Fuel Leak List	California Regional Water Quality Control Boa	09/30/2004	10/20/2004	11/19/2004
CA	LUST REG 3	Leaking Underground Storage Tank Database	California Regional Water Quality Control Boa	05/19/2003	05/19/2003	06/02/2003
CA	LUST REG 4	Underground Storage Tank Leak List	California Regional Water Quality Control Boa	09/07/2004	09/07/2004	10/12/2004
CA	LUST REG 5	Leaking Underground Storage Tank Database	California Regional Water Quality Control Boa	07/01/2008	07/22/2008	07/31/2008
CA	LUST REG 6L	Leaking Underground Storage Tank Case Listing	California Regional Water Quality Control Boa	09/09/2003	09/10/2003	10/07/2003
CA	LUST REG 6V	Leaking Underground Storage Tank Case Listing	California Regional Water Quality Control Boa	06/07/2005	06/07/2005	06/29/2005
CA	LUST REG 7	Leaking Underground Storage Tank Case Listing	California Regional Water Quality Control Boa	02/26/2004	02/26/2004	03/24/2004
CA	LUST REG 8	Leaking Underground Storage Tanks	California Regional Water Quality Control Boa	02/14/2005	02/15/2005	03/28/2005
CA	LUST REG 9	Leaking Underground Storage Tank Report	California Regional Water Quality Control Boa	03/01/2001	04/23/2001	05/21/2001
CA	MCS	Military Cleanup Sites Listing (GEOTRACKER)	State Water Resources Control Board	09/08/2020	09/08/2020	11/30/2020
CA	MILITARY PRIV SITES	Military Privatized Sites (GEOTRACKER)	State Water Resources Control Board	09/08/2020	09/08/2020	11/30/2020
CA	MILITARY UST SITES	Military UST Sites (GEOTRACKER)	State Water Resources Control Board	09/08/2020	09/08/2020	11/30/2020

GOVERNMENT RECORDS SEARCHED / DATA CURRENCY TRACKING

St	Acronym	Full Name	Government Agency	Gov Date	Arvl. Date	Active Date
CA	MINES	Mines Site Location Listing	Department of Conservation	09/08/2020	09/08/2020	11/30/2020
CA	MWMP	Medical Waste Management Program Listing	Department of Public Health	08/31/2020	08/31/2020	11/20/2020
CA	NON-CASE INFO	Non-Case Information Sites (GEOTRACKER)	State Water Resources Control Board	09/08/2020	09/08/2020	11/30/2020
CA	NOTIFY 65	Proposition 65 Records	State Water Resources Control Board	12/07/2020	12/09/2020	12/10/2020
CA	NPDES	NPDES Permits Listing	State Water Resources Control Board	08/10/2020	08/10/2020	10/29/2020
CA	OTHER OIL GAS	Other Oil & Gas Projects Sites (GEOTRACKER)	State Water Resources Control Board	09/08/2020	09/08/2020	11/30/2020
CA	PEST LIC	Pesticide Regulation Licenses Listing	Department of Pesticide Regulation	08/31/2020	08/31/2020	11/20/2020
CA	PFAS	PFAS Contamination Site Location Listing	State Water Resources Control Board	09/08/2020	09/08/2020	12/01/2020
CA	PROC	Certified Processors Database	Department of Conservation	09/08/2020	09/08/2020	12/01/2020
CA	PROD WATER PONDS	Produced Water Ponds Sites (GEOTRACKER)	State Water Resources Control Board	09/08/2020	09/08/2020	11/30/2020
CA	PROJECT	Project Sites (GEOTRACKER)	State Water Resources Control Board	09/08/2020	09/08/2020	11/30/2020
CA	RESPONSE	State Response Sites	Department of Toxic Substances Control	10/26/2020	10/26/2020	01/13/2021
CA	RGALF	Recovered Government Archive Solid Waste Facilities List	Department of Resources Recycling and Recover		07/01/2013	01/13/2014
CA	RGALUST	Recovered Government Archive Leaking Underground Storage Tan	State Water Resources Control Board		07/01/2013	12/30/2013
CA	SAMPLING POINT	Sampling Point ? Public Sites (GEOTRACKER)	State Water Resources Control Board	09/08/2020	09/08/2020	11/30/2020
CA	SAN FRANCISCO AST	Aboveground Storage Tank Site Listing	San Francisco County Department of Public Hea	11/05/2020	11/06/2020	01/26/2021
CA	SCH	School Property Evaluation Program	Department of Toxic Substances Control	10/26/2020	10/26/2020	01/13/2021
CA	SLIC REG 1	Active Toxic Site Investigations	California Regional Water Quality Control Boa	04/03/2003	04/07/2003	04/25/2003
CA	SLIC REG 2	Spills, Leaks, Investigation & Cleanup Cost Recovery Listing	Regional Water Quality Control Board San Fran	09/30/2004	10/20/2004	11/19/2004
CA	SLIC REG 3	Spills, Leaks, Investigation & Cleanup Cost Recovery Listing	California Regional Water Quality Control Boa	05/18/2006	05/18/2006	06/15/2006
CA	SLIC REG 4	Spills, Leaks, Investigation & Cleanup Cost Recovery Listing	Region Water Quality Control Board Los Angele	11/17/2004	11/18/2004	01/04/2005
CA	SLIC REG 5	Spills, Leaks, Investigation & Cleanup Cost Recovery Listing	Regional Water Quality Control Board Central	04/01/2005	04/05/2005	04/21/2005
CA	SLIC REG 6L	SLIC Sites	California Regional Water Quality Control Boa	09/07/2004	09/07/2004	10/12/2004
CA	SLIC REG 6V	Spills, Leaks, Investigation & Cleanup Cost Recovery Listing	Regional Water Quality Control Board, Victorv	05/24/2005	05/25/2005	06/16/2005
CA	SLIC REG 7	SLIC List	California Regional Quality Control Board, Co	11/24/2004	11/29/2004	01/04/2005
CA	SLIC REG 8	Spills, Leaks, Investigation & Cleanup Cost Recovery Listing	California Region Water Quality Control Board	04/03/2008	04/03/2008	04/14/2008
CA	SLIC REG 9	Spills, Leaks, Investigation & Cleanup Cost Recovery Listing	California Regional Water Quality Control Boa	09/10/2007	09/11/2007	09/28/2007
CA	SPILLS 90	SPILLS90 data from FirstSearch	FirstSearch	06/06/2012	01/03/2013	02/22/2013
CA	SWEEPS UST	SWEEPS UST Listing	State Water Resources Control Board	06/01/1994	07/07/2005	08/11/2005
CA	SWF/LF (SWIS)	Solid Waste Information System	Department of Resources Recycling and Recover	11/09/2020	11/10/2020	01/14/2021
CA	SWRCY	Recycler Database	Department of Conservation	09/08/2020	09/08/2020	11/30/2020
CA	TOXIC PITS	Toxic Pits Cleanup Act Sites	State Water Resources Control Board	07/01/1995	08/30/1995	09/26/1995
CA	UIC	UIC Listing	Deaprtment of Conservation	09/08/2020	09/08/2020	12/01/2020
CA	UIC GEO	Underground Injection Control Sites (GEOTRACKER)	State Water Resource Control Board	09/08/2020	09/08/2020	11/30/2020
CA	UST	Active UST Facilities	SWRCB	09/08/2020	09/08/2020	11/30/2020
CA	UST CLOSURE	Proposed Closure of Underground Storage Tank (UST) Cases	State Water Resources Control Board	09/03/2020	09/08/2020	12/03/2020
CA	UST MENDOCINO	Mendocino County UST Database	Department of Public Health	05/20/2020	05/20/2020	08/06/2020
CA	VCP	Voluntary Cleanup Program Properties	Department of Toxic Substances Control	10/26/2020	10/26/2020	01/13/2021
CA	WASTEWATER PITS	Oil Wastewater Pits Listing	RWQCB, Central Valley Region	11/19/2019	01/07/2020	03/09/2020
CA	WDR	Waste Discharge Requirements Listing	State Water Resources Control Board	09/08/2020	09/08/2020	12/01/2020
CA	WDS	Waste Discharge System	State Water Resources Control Board	06/19/2007	06/20/2007	06/29/2007
CA	WELL STIM PROJ	Well Stimulation Project (GEOTRACKER)	State Water Resources Control Board	09/08/2020	09/08/2020	11/30/2020
CA	WIP	Well Investigation Program Case List	Los Angeles Water Quality Control Board	07/03/2009	07/21/2009	08/03/2009
CA	WMUDS/SWAT	Waste Management Unit Database	State Water Resources Control Board	04/01/2000	04/10/2000	05/10/2000
US	2020 COR ACTION	2020 Corrective Action Program List	Environmental Protection Agency	09/30/2017	05/08/2018	07/20/2018
US	ABANDONED MINES	Abandoned Mines	Department of Interior	09/16/2020	09/17/2020	12/10/2020
US	BRS	Biennial Reporting System	EPANTIS	12/31/2017	06/22/2020	11/20/2020

GOVERNMENT RECORDS SEARCHED / DATA CURRENCY TRACKING

St	Acronym	Full Name	Government Agency	Gov Date	Arvl. Date	Active Date
US	COAL ASH DOE	Steam-Electric Plant Operation Data	Department of Energy	12/31/2018	12/04/2019	01/15/2020
US	COAL ASH EPA	Coal Combustion Residues Surface Impoundments List	Environmental Protection Agency	01/12/2017	03/05/2019	11/11/2019
US	CONSENT	Superfund (CERCLA) Consent Decrees	Department of Justice, Consent Decree Library	09/30/2020	10/08/2020	01/04/2021
US	CORRACTS	Corrective Action Report	EPA	12/14/2020	12/17/2020	12/22/2020
US	DEBRIS REGION 9	Torres Martinez Reservation Illegal Dump Site Locations	EPA, Region 9	01/12/2009	05/07/2009	09/21/2009
US	DOCKET HWC	Hazardous Waste Compliance Docket Listing	Environmental Protection Agency	05/31/2018	07/26/2018	10/05/2018
US	DOD	Department of Defense Sites	USGS	12/31/2005	11/10/2006	01/11/2007
US	DOT OPS	Incident and Accident Data	Department of Transportation, Office of Pipeli	01/02/2020	01/28/2020	04/17/2020
US	Delisted NPL	National Priority List Deletions	EPA	10/28/2020	11/05/2020	11/25/2020
US	ECHO	Enforcement & Compliance History Information	Environmental Protection Agency	10/03/2020	10/06/2020	01/04/2021
US	EDR Hist Auto	EDR Exclusive Historical Auto Stations	EDR, Inc.			
US	EDR Hist Cleaner	EDR Exclusive Historical Cleaners	EDR, Inc.			
US	EDR MGP	EDR Proprietary Manufactured Gas Plants	EDR, Inc.			
US	EPA WATCH LIST	EPA WATCH LIST	Environmental Protection Agency	08/30/2013	03/21/2014	06/17/2014
US	ERNS	Emergency Response Notification System	National Response Center, United States Coast	12/14/2020	12/15/2020	12/22/2020
US	FEDERAL FACILITY	Federal Facility Site Information listing	Environmental Protection Agency	04/03/2019	04/05/2019	05/14/2019
US	FEDLAND	Federal and Indian Lands	U.S. Geological Survey	04/02/2018	04/11/2018	11/06/2019
US	FEMA UST	Underground Storage Tank Listing	FEMA	07/21/2020	09/03/2020	11/25/2020
US	FINDS	Facility Index System/Facility Registry System	EPA	11/04/2020	12/01/2020	01/25/2021
US	FTTS	FIFRA/ TSCA Tracking System - FIFRA (Federal Insecticide, Fu	EPA/Office of Prevention, Pesticides and Toxi	04/09/2009	04/16/2009	05/11/2009
US	FTTS INSP	FIFRA/ TSCA Tracking System - FIFRA (Federal Insecticide, Fu	EPA	04/09/2009	04/16/2009	05/11/2009
US	FUDS	Formerly Used Defense Sites	U.S. Army Corps of Engineers	09/29/2020	11/17/2020	01/25/2021
US	FUELS PROGRAM	EPA Fuels Program Registered Listing	EPA	11/13/2020	11/13/2020	01/25/2021
US	FUSRAP	Formerly Utilized Sites Remedial Action Program	Department of Energy	08/08/2017	09/11/2018	09/14/2018
US	HIST FTTS	FIFRA/TSCA Tracking System Administrative Case Listing	Environmental Protection Agency	10/19/2006	03/01/2007	04/10/2007
US	HIST FTTS INSP	FIFRA/TSCA Tracking System Inspection & Enforcement Case Lis	Environmental Protection Agency	10/19/2006	03/01/2007	04/10/2007
US	HMIRS	Hazardous Materials Information Reporting System	U.S. Department of Transportation	09/20/2020	09/22/2020	12/14/2020
US	ICIS	Integrated Compliance Information System	Environmental Protection Agency	11/18/2016	11/23/2016	02/10/2017
US	IHS OPEN DUMPS	Open Dumps on Indian Land	Department of Health & Human Serivces, Indian	04/01/2014	08/06/2014	01/29/2015
US	INDIAN LUST R1	Leaking Underground Storage Tanks on Indian Land	EPA Region 1	04/29/2020	05/20/2020	08/12/2020
US	INDIAN LUST R10	Leaking Underground Storage Tanks on Indian Land	EPA Region 10	04/14/2020	05/20/2020	08/12/2020
US	INDIAN LUST R4	Leaking Underground Storage Tanks on Indian Land	EPA Region 4	04/14/2020	05/26/2020	08/12/2020
US	INDIAN LUST R5	Leaking Underground Storage Tanks on Indian Land	EPA, Region 5	04/14/2020	05/20/2020	08/12/2020
US	INDIAN LUST R6	Leaking Underground Storage Tanks on Indian Land	EPA Region 6	04/08/2020	05/20/2020	08/12/2020
US	INDIAN LUST R7	Leaking Underground Storage Tanks on Indian Land	EPA Region 7	04/15/2020	05/20/2020	08/12/2020
US	INDIAN LUST R8	Leaking Underground Storage Tanks on Indian Land	EPA Region 8	04/14/2020	05/20/2020	08/12/2020
US	INDIAN LUST R9	Leaking Underground Storage Tanks on Indian Land	Environmental Protection Agency	04/08/2020	05/20/2020	08/12/2020
US	INDIAN ODI	Report on the Status of Open Dumps on Indian Lands	Environmental Protection Agency	12/31/1998	12/03/2007	01/24/2008
US	INDIAN RESERV	Indian Reservations	USGS	12/31/2014	07/14/2015	01/10/2017
US	INDIAN UST R1	Underground Storage Tanks on Indian Land	EPA, Region 1	04/29/2020	05/20/2020	08/12/2020
US	INDIAN UST R10	Underground Storage Tanks on Indian Land	EPA Region 10	04/14/2020	05/20/2020	08/12/2020
US	INDIAN UST R4	Underground Storage Tanks on Indian Land	EPA Region 4	04/14/2020	05/26/2020	08/12/2020
US	INDIAN UST R5	Underground Storage Tanks on Indian Land	EPA Region 5	04/14/2020	05/20/2020	08/12/2020
US	INDIAN UST R6	Underground Storage Tanks on Indian Land	EPA Region 6	04/08/2020	05/20/2020	08/12/2020
US	INDIAN UST R7	Underground Storage Tanks on Indian Land	EPA Region 7	04/03/2020	05/20/2020	08/12/2020
US	INDIAN UST R8	Underground Storage Tanks on Indian Land	EPA Region 8	04/14/2020	05/20/2020	08/13/2020
US	INDIAN UST R9	Underground Storage Tanks on Indian Land	EPA Region 9	04/08/2020	05/20/2020	08/12/2020

GOVERNMENT RECORDS SEARCHED / DATA CURRENCY TRACKING

St	Acronym	Full Name	Government Agency	Gov Date	Arvl. Date	Active Date
US	INDIAN VCP R1	Voluntary Cleanup Priority Listing	EPA, Region 1	07/27/2015	09/29/2015	02/18/2016
US	INDIAN VCP R7	Voluntary Cleanup Priority Listing	EPA, Region 7	03/20/2008	04/22/2008	05/19/2008
US	LEAD SMELTER 1	Lead Smelter Sites	Environmental Protection Agency	10/28/2020	11/05/2020	11/25/2020
US	LEAD SMELTER 2	Lead Smelter Sites	American Journal of Public Health	04/05/2001	10/27/2010	12/02/2010
US	LIENS 2	CERCLA Lien Information	Environmental Protection Agency	10/28/2020	11/05/2020	11/25/2020
US	LUCIS	Land Use Control Information System	Department of the Navy	08/06/2020	08/21/2020	11/11/2020
US	MINES MRDS	Mineral Resources Data System	USGS	04/06/2018	10/21/2019	10/24/2019
US	MINES VIOLATIONS	MSHA Violation Assessment Data	DOL, Mine Safety & Health Admi	11/24/2020	11/30/2020	01/25/2021
US	MLTS	Material Licensing Tracking System	Nuclear Regulatory Commission	08/05/2020	08/10/2020	10/08/2020
US	NPL	National Priority List	EPA	10/28/2020	11/05/2020	11/25/2020
US	NPL LIENS	Federal Superfund Liens	EPA	10/15/1991	02/02/1994	03/30/1994
US	ODI	Open Dump Inventory	Environmental Protection Agency	06/30/1985	08/09/2004	09/17/2004
US	PADS	PCB Activity Database System	EPA	10/09/2019	10/11/2019	12/20/2019
US	PCB TRANSFORMER	PCB Transformer Registration Database	Environmental Protection Agency	09/13/2019	11/06/2019	02/10/2020
US	PCS	Permit Compliance System	EPA, Office of Water	07/14/2011	08/05/2011	09/29/2011
US	PCS ENF	Enforcement data	EPA	12/31/2014	02/05/2015	03/06/2015
US	PCS INACTIVE	Listing of Inactive PCS Permits	EPA	11/05/2014	01/06/2015	05/06/2015
US	PRP	Potentially Responsible Parties	EPA	04/27/2020	05/06/2020	06/09/2020
US	Proposed NPL	Proposed National Priority List Sites	EPA	10/28/2020	11/05/2020	11/25/2020
US	RAATS	RCRA Administrative Action Tracking System	EPA	04/17/1995	07/03/1995	08/07/1995
US	RADINFO	Radiation Information Database	Environmental Protection Agency	07/01/2019	07/01/2019	09/23/2019
US	RCRA NonGen / NLR	RCRA - Non Generators / No Longer Regulated	Environmental Protection Agency	12/14/2020	12/17/2020	12/22/2020
US	RCRA-LQG	RCRA - Large Quantity Generators	Environmental Protection Agency	12/14/2020	12/17/2020	12/22/2020
US	RCRA-SQG	RCRA - Small Quantity Generators	Environmental Protection Agency	12/14/2020	12/17/2020	12/22/2020
US	RCRA-TSDF	RCRA - Treatment, Storage and Disposal	Environmental Protection Agency	12/14/2020	12/17/2020	12/22/2020
US	RCRA-VSQG	RCRA - Very Small Quantity Generators (Formerly Conditionall	Environmental Protection Agency	12/14/2020	12/17/2020	12/22/2020
US	RMP	Risk Management Plans	Environmental Protection Agency	11/02/2020	11/12/2020	01/25/2021
US	ROD	Records Of Decision	EPA	10/28/2020	11/05/2020	11/25/2020
US	SCRD DRYCLEANERS	State Coalition for Remediation of Drycleaners Listing	Environmental Protection Agency	01/01/2017	02/03/2017	04/07/2017
US	SEMS	Superfund Enterprise Management System	EPA	10/28/2020	11/05/2020	11/25/2020
US	SEMS-ARCHIVE	Superfund Enterprise Management System Archive	EPA	10/28/2020	11/05/2020	11/25/2020
US	SSTS	Section 7 Tracking Systems	EPA	10/19/2020	10/19/2020	01/04/2021
US	TRIS	Toxic Chemical Release Inventory System	EPA	12/31/2018	08/14/2020	11/04/2020
US	TSCA	Toxic Substances Control Act	EPA	12/31/2016	06/17/2020	09/10/2020
US	UMTRA	Uranium Mill Tailings Sites	Department of Energy	08/30/2019	11/15/2019	01/28/2020
US	US AIRS (AFS)	Aerometric Information Retrieval System Facility Subsystem (EPA	10/12/2016	10/26/2016	02/03/2017
US	US AIRS MINOR	Air Facility System Data	EPA	10/12/2016	10/26/2016	02/03/2017
US	US BROWNFIELDS	A Listing of Brownfields Sites	Environmental Protection Agency	09/14/2020	09/15/2020	12/10/2020
US	US CDL	Clandestine Drug Labs	Drug Enforcement Administration	03/18/2020	03/19/2020	06/09/2020
US	US ENG CONTROLS	Engineering Controls Sites List	Environmental Protection Agency	10/28/2020	11/05/2020	11/18/2020
US	US FIN ASSUR	Financial Assurance Information	Environmental Protection Agency	09/21/2020	09/22/2020	12/14/2020
US	US HIST CDL	National Clandestine Laboratory Register	Drug Enforcement Administration	03/18/2020	03/19/2020	06/09/2020
US	US INST CONTROLS	Institutional Controls Sites List	Environmental Protection Agency	10/28/2020	11/05/2020	11/18/2020
US	US MINES	Mines Master Index File	Department of Labor, Mine Safety and Health A	11/03/2020	11/23/2020	01/25/2021
US	US MINES 2	Ferrous and Nonferrous Metal Mines Database Listing	USGS	05/06/2020	05/27/2020	08/13/2020
US	US MINES 3	Active Mines & Mineral Plants Database Listing	USGS	04/14/2011	06/08/2011	09/13/2011
US	UXO	Unexploded Ordnance Sites	Department of Defense	12/31/2018	07/02/2020	09/17/2020

GOVERNMENT RECORDS SEARCHED / DATA CURRENCY TRACKING

St	Acronym	Full Name	Government Agency	Gov Date	Arvl. Date	Active Date
CT	CT MANIFEST	Hazardous Waste Manifest Data	Department of Energy & Environmental Protection	08/10/2020	10/20/2020	11/02/2020
NJ	NJ MANIFEST	Manifest Information	Department of Environmental Protection	12/31/2018	04/10/2019	05/16/2019
NY	NY MANIFEST	Facility and Manifest Data	Department of Environmental Conservation	01/01/2019	04/29/2020	07/10/2020
PA	PA MANIFEST	Manifest Information	Department of Environmental Protection	06/30/2018	07/19/2019	09/10/2019
RI	RI MANIFEST	Manifest information	Department of Environmental Management	12/31/2018	10/02/2019	12/10/2019
WI	WI MANIFEST	Manifest Information	Department of Natural Resources	05/31/2018	06/19/2019	09/03/2019
US	AHA Hospitals	Sensitive Receptor: AHA Hospitals	American Hospital Association, Inc.			
US	Medical Centers	Sensitive Receptor: Medical Centers	Centers for Medicare & Medicaid Services			
US	Nursing Homes	Sensitive Receptor: Nursing Homes	National Institutes of Health			
US	Public Schools	Sensitive Receptor: Public Schools	National Center for Education Statistics			
US	Private Schools	Sensitive Receptor: Private Schools	National Center for Education Statistics			
CA	Daycare Centers	Sensitive Receptor: Licensed Facilities	Department of Social Services			
US	Flood Zones	100-year and 500-year flood zones	Emergency Management Agency (FEMA)			
US	NWI	National Wetlands Inventory	U.S. Fish and Wildlife Service			
CA	State Wetlands	Wetland Inventory	Department of Fish and Wildlife			
US	Topographic Map		U.S. Geological Survey			
US	Oil/Gas Pipelines		Endeavor Business Media			
US	Electric Power Transmission Line Data		Endeavor Business Media			

STREET AND ADDRESS INFORMATION

© 2015 TomTom North America, Inc. All rights reserved. This material is proprietary and the subject of copyright protection and other intellectual property rights owned by or licensed to Tele Atlas North America, Inc. The use of this material is subject to the terms of a license agreement. You will be held liable for any unauthorized copying or disclosure of this material.

GEOCHECK[®] - PHYSICAL SETTING SOURCE ADDENDUM

TARGET PROPERTY ADDRESS

CITY OF ONTARIO / 316S BON VIEW, 235 S CAMPUS AVE
717 725 745 747 807 825 E STATE ST & 810 E MAIN ST
ONTARIO, CA 91761

TARGET PROPERTY COORDINATES

Latitude (North): 34.061095 - 34° 3' 39.94"
Longitude (West): 117.638854 - 117° 38' 19.87"
Universal Transverse Mercator: Zone 11
UTM X (Meters): 441043.7
UTM Y (Meters): 3768919.5
Elevation: 982 ft. above sea level

USGS TOPOGRAPHIC MAP

Target Property Map: 5619074 ONTARIO, CA
Version Date: 2012

East Map: 5620426 GUASTI, CA
Version Date: 2012

EDR's GeoCheck Physical Setting Source Addendum is provided to assist the environmental professional in forming an opinion about the impact of potential contaminant migration.

Assessment of the impact of contaminant migration generally has two principle investigative components:

1. Groundwater flow direction, and
2. Groundwater flow velocity.

Groundwater flow direction may be impacted by surface topography, hydrology, hydrogeology, characteristics of the soil, and nearby wells. Groundwater flow velocity is generally impacted by the nature of the geologic strata.

GEOCHECK® - PHYSICAL SETTING SOURCE SUMMARY

GROUNDWATER FLOW DIRECTION INFORMATION

Groundwater flow direction for a particular site is best determined by a qualified environmental professional using site-specific well data. If such data is not reasonably ascertainable, it may be necessary to rely on other sources of information, such as surface topographic information, hydrologic information, hydrogeologic data collected on nearby properties, and regional groundwater flow information (from deep aquifers).

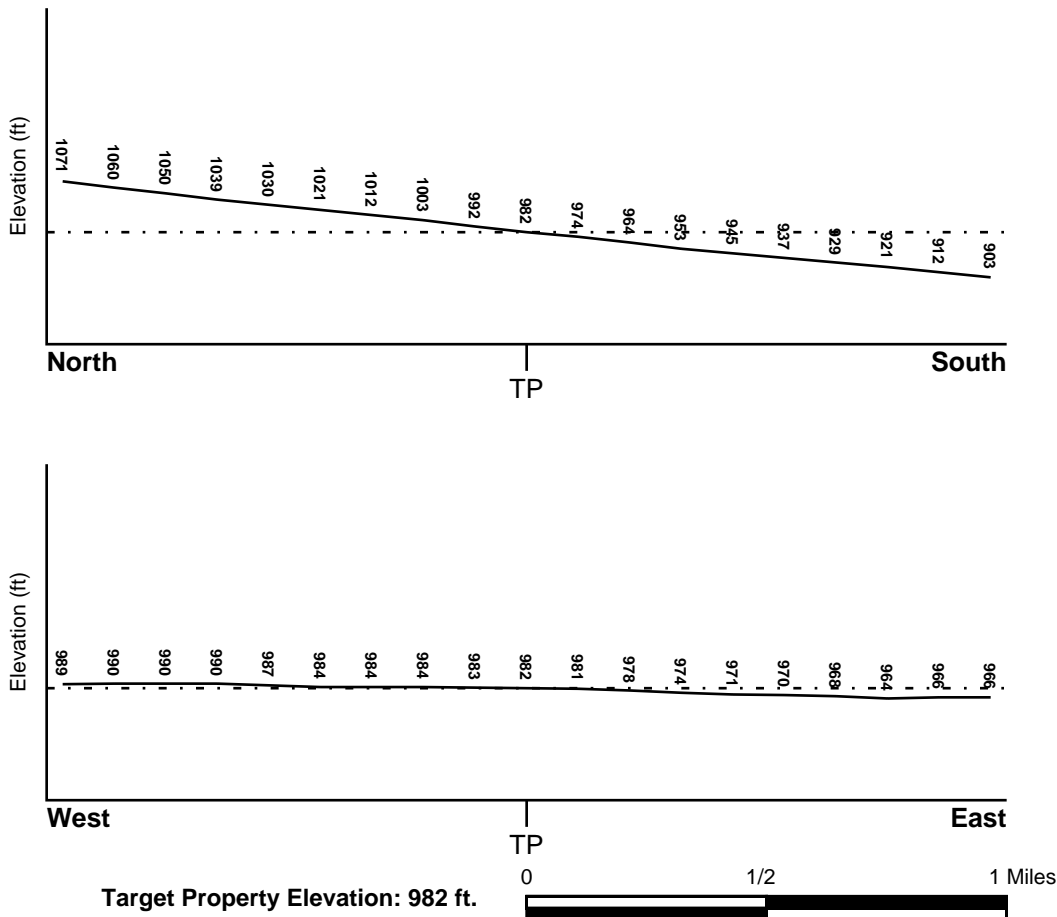
TOPOGRAPHIC INFORMATION

Surface topography may be indicative of the direction of surficial groundwater flow. This information can be used to assist the environmental professional in forming an opinion about the impact of nearby contaminated properties or, should contamination exist on the target property, what downgradient sites might be impacted.

TARGET PROPERTY TOPOGRAPHY

General Topographic Gradient: General South

SURROUNDING TOPOGRAPHY: ELEVATION PROFILES



Source: Topography has been determined from the USGS 7.5' Digital Elevation Model and should be evaluated on a relative (not an absolute) basis. Relative elevation information between sites of close proximity should be field verified.

GEOCHECK® - PHYSICAL SETTING SOURCE SUMMARY

HYDROLOGIC INFORMATION

Surface water can act as a hydrologic barrier to groundwater flow. Such hydrologic information can be used to assist the environmental professional in forming an opinion about the impact of nearby contaminated properties or, should contamination exist on the target property, what downgradient sites might be impacted.

Refer to the Physical Setting Source Map following this summary for hydrologic information (major waterways and bodies of water).

FEMA FLOOD ZONE

<u>Flood Plain Panel at Target Property</u>	<u>FEMA Source Type</u>
06037C1750F	FEMA FIRM Flood data
<u>Additional Panels in search area:</u>	<u>FEMA Source Type</u>
06071C8609J	FEMA FIRM Flood data
06071C8628J	FEMA FIRM Flood data
06071C8617J	FEMA FIRM Flood data
06071C8636J	FEMA FIRM Flood data

NATIONAL WETLAND INVENTORY

<u>NWI Quad at Target Property</u>	<u>NWI Electronic Data Coverage</u>
ONTARIO	YES - refer to the Overview Map and Detail Map

HYDROGEOLOGIC INFORMATION

Hydrogeologic information obtained by installation of wells on a specific site can often be an indicator of groundwater flow direction in the immediate area. Such hydrogeologic information can be used to assist the environmental professional in forming an opinion about the impact of nearby contaminated properties or, should contamination exist on the target property, what downgradient sites might be impacted.

Site-Specific Hydrogeological Data*:

Search Radius:	1.25 miles
Status:	Not found

AQUIFLOW®

Search Radius: 1.000 Mile.

EDR has developed the AQUIFLOW Information System to provide data on the general direction of groundwater flow at specific points. EDR has reviewed reports submitted by environmental professionals to regulatory authorities at select sites and has extracted the date of the report, groundwater flow direction as determined hydrogeologically, and the depth to water table.

<u>MAP ID</u>	<u>LOCATION FROM TP</u>	<u>GENERAL DIRECTION GROUNDWATER FLOW</u>
Not Reported		

GEOCHECK® - PHYSICAL SETTING SOURCE SUMMARY

GROUNDWATER FLOW VELOCITY INFORMATION

Groundwater flow velocity information for a particular site is best determined by a qualified environmental professional using site specific geologic and soil strata data. If such data are not reasonably ascertainable, it may be necessary to rely on other sources of information, including geologic age identification, rock stratigraphic unit and soil characteristics data collected on nearby properties and regional soil information. In general, contaminant plumes move more quickly through sandy-gravelly types of soils than silty-clayey types of soils.

GEOLOGIC INFORMATION IN GENERAL AREA OF TARGET PROPERTY

Geologic information can be used by the environmental professional in forming an opinion about the relative speed at which contaminant migration may be occurring.

ROCK STRATIGRAPHIC UNIT

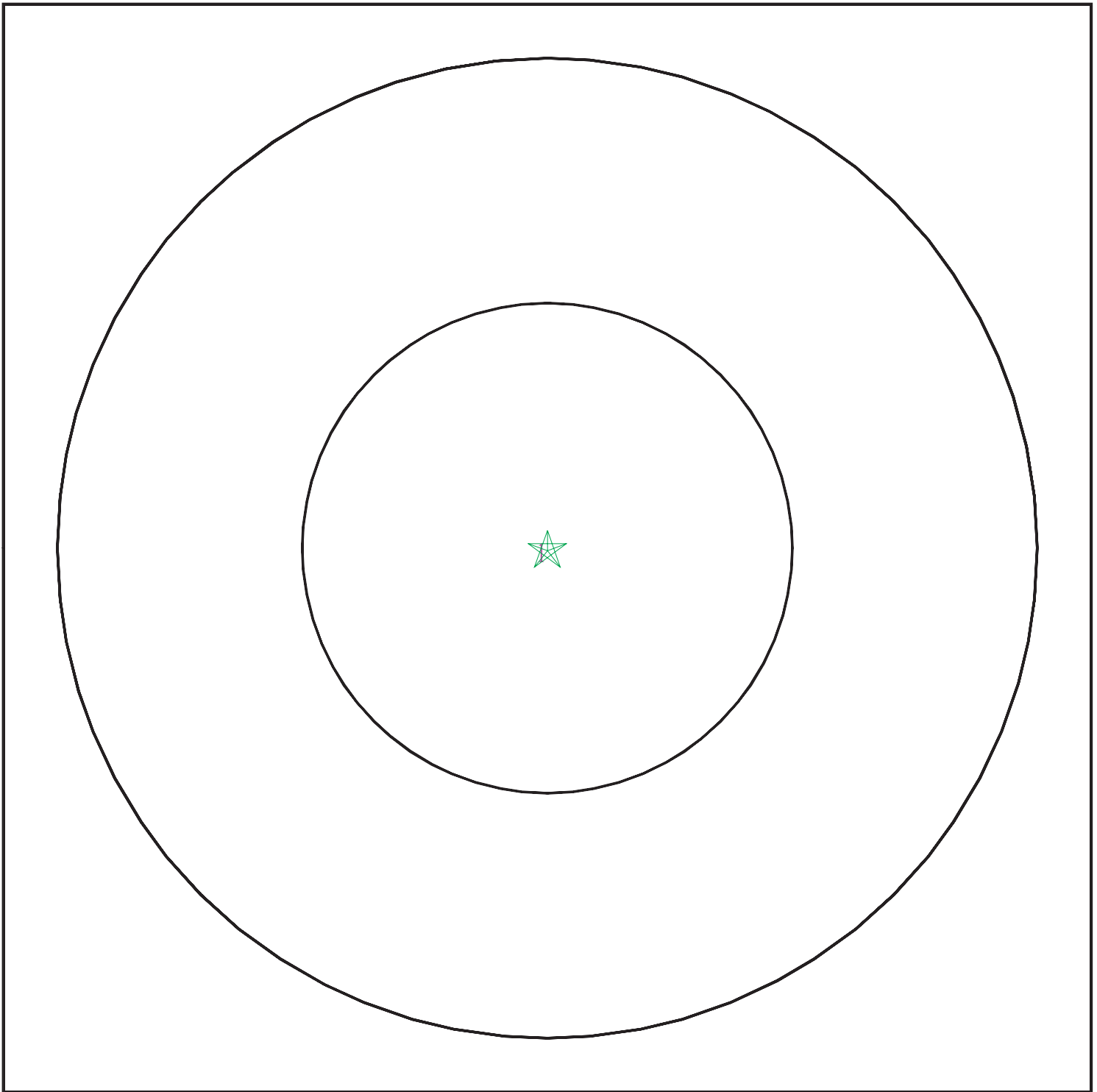
Era: Cenozoic
System: Quaternary
Series: Quaternary
Code: Q (*decoded above as Era, System & Series*)

GEOLOGIC AGE IDENTIFICATION

Category: Stratified Sequence

Geologic Age and Rock Stratigraphic Unit Source: P.G. Schruben, R.E. Arndt and W.J. Bawiec, Geology of the Conterminous U.S. at 1:2,500,000 Scale - a digital representation of the 1974 P.B. King and H.M. Beikman Map, USGS Digital Data Series DDS - 11 (1994).

SSURGO SOIL MAP - 6345376.2s



- ★ Target Property
- ∩ SSURGO Soil
- ∩ Water



SITE NAME: City of Ontario / 316S Bon View, 235 S Campus Ave
ADDRESS: 717 725 745 747 807 825 E State St & 810 E Main St
Ontario CA 91761
LAT/LONG: 34.061095 / 117.638854

CLIENT: Converse Consultants
CONTACT: Farah Selbi
INQUIRY #: 6345376.2s
DATE: January 27, 2021 6:17 pm

GEOCHECK® - PHYSICAL SETTING SOURCE SUMMARY

DOMINANT SOIL COMPOSITION IN GENERAL AREA OF TARGET PROPERTY

The U.S. Department of Agriculture's (USDA) Soil Conservation Service (SCS) leads the National Cooperative Soil Survey (NCSS) and is responsible for collecting, storing, maintaining and distributing soil survey information for privately owned lands in the United States. A soil map in a soil survey is a representation of soil patterns in a landscape. The following information is based on Soil Conservation Service SSURGO data.

Soil Map ID: 1

Soil Component Name: TUJUNGA

Soil Surface Texture: gravelly loamy sand

Hydrologic Group: Class A - High infiltration rates. Soils are deep, well drained to excessively drained sands and gravels.

Soil Drainage Class: Somewhat excessively drained

Hydric Status: Not hydric

Corrosion Potential - Uncoated Steel: Moderate

Depth to Bedrock Min: > 0 inches

Depth to Watertable Min: > 0 inches

Soil Layer Information							
Layer	Boundary		Soil Texture Class	Classification		Saturated hydraulic conductivity micro m/sec	Soil Reaction (pH)
	Upper	Lower		AASHTO Group	Unified Soil		
1	0 inches	18 inches	gravelly loamy sand	Granular materials (35 pct. or less passing No. 200), Stone Fragments, Gravel and Sand.	COARSE-GRAINED SOILS, Sands, Sands with fines, Silty Sand.	Max: 141 Min: 42	Max: 7.8 Min: 6.1
2	18 inches	59 inches	loamy sand	Granular materials (35 pct. or less passing No. 200), Stone Fragments, Gravel and Sand.	COARSE-GRAINED SOILS, Sands, Sands with fines, Silty Sand.	Max: 141 Min: 42	Max: 7.8 Min: 6.1

GEOCHECK® - PHYSICAL SETTING SOURCE SUMMARY

LOCAL / REGIONAL WATER AGENCY RECORDS

EDR Local/Regional Water Agency records provide water well information to assist the environmental professional in assessing sources that may impact ground water flow direction, and in forming an opinion about the impact of contaminant migration on nearby drinking water wells.

WELL SEARCH DISTANCE INFORMATION

<u>DATABASE</u>	<u>SEARCH DISTANCE (miles)</u>
Federal USGS	1.000
Federal FRDS PWS	Nearest PWS within 1 mile
State Database	1.000

FEDERAL USGS WELL INFORMATION

<u>MAP ID</u>	<u>WELL ID</u>	<u>LOCATION FROM TP</u>
G18	USGS40000140329	1/2 - 1 Mile ESE
35	USGS40000140146	1/2 - 1 Mile SSW
K46	USGS40000140240	1/2 - 1 Mile ESE
M52	USGS40000140147	1/2 - 1 Mile SW

FEDERAL FRDS PUBLIC WATER SUPPLY SYSTEM INFORMATION

<u>MAP ID</u>	<u>WELL ID</u>	<u>LOCATION FROM TP</u>
31	CA3601078	1/2 - 1 Mile West

Note: PWS System location is not always the same as well location.

STATE DATABASE WELL INFORMATION

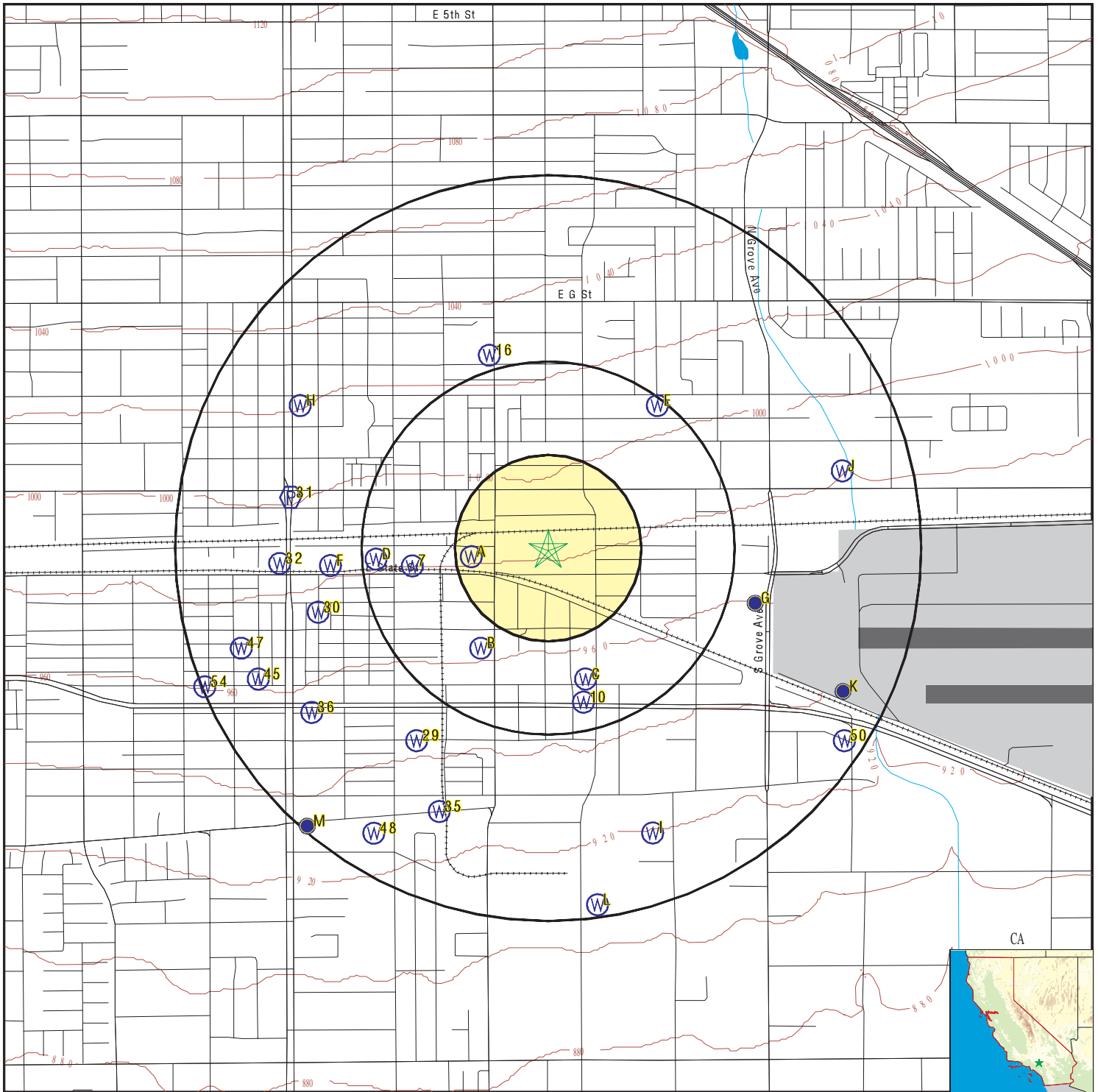
<u>MAP ID</u>	<u>WELL ID</u>	<u>LOCATION FROM TP</u>
A1	CADDW0000005253	1/8 - 1/4 Mile WSW
A2	1093	1/8 - 1/4 Mile West
B3	CADWR0000019415	1/4 - 1/2 Mile SW
B4	CADWR0000005719	1/4 - 1/2 Mile SW
C5	CAEDF0000068875	1/4 - 1/2 Mile SSE
C6	CAEDF0000013406	1/4 - 1/2 Mile SSE
7	CAEDF0000075995	1/4 - 1/2 Mile West
C8	CAEDF0000086169	1/4 - 1/2 Mile SSE
C9	CAEDF0000045752	1/4 - 1/2 Mile South
10	CAEDF0000121108	1/4 - 1/2 Mile SSE
D11	CAEDF0000048979	1/4 - 1/2 Mile West
D12	CAEDF0000102876	1/4 - 1/2 Mile West
D13	CAEDF0000070809	1/4 - 1/2 Mile West
E14	1079	1/4 - 1/2 Mile NE
E15	CADDW0000020529	1/4 - 1/2 Mile NE
16	CADDW0000001500	1/2 - 1 Mile NNW
F17	CAEDF0000073527	1/2 - 1 Mile West

GEOCHECK® - PHYSICAL SETTING SOURCE SUMMARY

STATE DATABASE WELL INFORMATION

MAP ID	WELL ID	LOCATION FROM TP
G19	CADDW0000005785	1/2 - 1 Mile ESE
F20	CAEDF0000129302	1/2 - 1 Mile West
F21	CAEDF0000018582	1/2 - 1 Mile West
G22	CAUSGSN00006880	1/2 - 1 Mile ESE
G23	CAUSGS000001202	1/2 - 1 Mile ESE
G24	CADWR8000006557	1/2 - 1 Mile ESE
F25	CAEDF0000086300	1/2 - 1 Mile West
F26	CAEDF0000038388	1/2 - 1 Mile West
F27	CAEDF0000103880	1/2 - 1 Mile West
F28	CAEDF0000101783	1/2 - 1 Mile West
29	CAEDF0000052944	1/2 - 1 Mile SW
30	CAEDF0000024001	1/2 - 1 Mile WSW
32	CAEDF0000081329	1/2 - 1 Mile West
H33	CADDW0000010399	1/2 - 1 Mile WNW
H34	CADDW0000008689	1/2 - 1 Mile WNW
36	CAEDF0000038836	1/2 - 1 Mile SW
H37	1077	1/2 - 1 Mile WNW
H38	1078	1/2 - 1 Mile WNW
I39	1094	1/2 - 1 Mile SSE
I40	1098	1/2 - 1 Mile SSE
I41	1092	1/2 - 1 Mile SSE
J42	CADDW0000015713	1/2 - 1 Mile ENE
J43	CAPFAS000001567	1/2 - 1 Mile ENE
I44	CADDW0000000593	1/2 - 1 Mile SSE
45	CAEDF0000001864	1/2 - 1 Mile WSW
47	CADDW0000020526	1/2 - 1 Mile WSW
48	CADWR0000024184	1/2 - 1 Mile SSW
K49	CADDW0000005065	1/2 - 1 Mile ESE
50	CADWR0000036123	1/2 - 1 Mile ESE
L51	1099	1/2 - 1 Mile South
L53	CADDW0000013441	1/2 - 1 Mile South
54	CAEDF0000118087	1/2 - 1 Mile WSW
M55	CADDW0000005071	1/2 - 1 Mile SW
M56	CADDW0000006325	1/2 - 1 Mile SW

PHYSICAL SETTING SOURCE MAP - 6345376.2s



- County Boundary
- Major Roads
- Contour Lines
- Earthquake Fault Lines
- Airports
- Earthquake epicenter, Richter 5 or greater
- Water Wells
- Public Water Supply Wells
- Cluster of Multiple Icons

- Groundwater Flow Direction
- Indeterminate Groundwater Flow at Location
- Groundwater Flow Varies at Location
- Closest Hydrogeological Data
- Oil, gas or related wells



SITE NAME: City of Ontario / 316S Bon View, 235 S Campus Ave
 ADDRESS: 717 725 745 747 807 825 E State St & 810 E Main St
 Ontario CA 91761
 LAT/LONG: 34.061095 / 117.638854

CLIENT: Converse Consultants
 CONTACT: Farah Selbi
 INQUIRY #: 6345376.2s
 DATE: January 27, 2021 6:17 pm

GEOCHECK® - PHYSICAL SETTING SOURCE MAP FINDINGS

Map ID Direction Distance Elevation		Database	EDR ID Number
A1 WSW 1/8 - 1/4 Mile Lower	Click here for full text details	CA WELLS	CADDW0000005253
A2 West 1/8 - 1/4 Mile Higher	Click here for full text details	CA WELLS	1093
B3 SW 1/4 - 1/2 Mile Lower	Click here for full text details	CA WELLS	CADWR0000019415
B4 SW 1/4 - 1/2 Mile Lower	Click here for full text details	CA WELLS	CADWR0000005719
C5 SSE 1/4 - 1/2 Mile Lower	Click here for full text details	CA WELLS	CAEDF0000068875
C6 SSE 1/4 - 1/2 Mile Lower	Click here for full text details	CA WELLS	CAEDF0000013406
7 West 1/4 - 1/2 Mile Lower	Click here for full text details	CA WELLS	CAEDF0000075995
C8 SSE 1/4 - 1/2 Mile Lower	Click here for full text details	CA WELLS	CAEDF0000086169

GEOCHECK® - PHYSICAL SETTING SOURCE MAP FINDINGS

Map ID Direction Distance Elevation		Database	EDR ID Number
C9 South 1/4 - 1/2 Mile Lower	Click here for full text details	CA WELLS	CAEDF0000045752
10 SSE 1/4 - 1/2 Mile Lower	Click here for full text details	CA WELLS	CAEDF0000121108
D11 West 1/4 - 1/2 Mile Lower	Click here for full text details	CA WELLS	CAEDF0000048979
D12 West 1/4 - 1/2 Mile Higher	Click here for full text details	CA WELLS	CAEDF0000102876
D13 West 1/4 - 1/2 Mile Higher	Click here for full text details	CA WELLS	CAEDF0000070809
E14 NE 1/4 - 1/2 Mile Higher	Click here for full text details	CA WELLS	1079
E15 NE 1/4 - 1/2 Mile Higher	Click here for full text details	CA WELLS	CADDW0000020529
16 NNW 1/2 - 1 Mile Higher	Click here for full text details	CA WELLS	CADDW0000001500
F17 West 1/2 - 1 Mile Higher	Click here for full text details	CA WELLS	CAEDF0000073527

GEOCHECK® - PHYSICAL SETTING SOURCE MAP FINDINGS

Map ID Direction Distance Elevation		Database	EDR ID Number
G18 ESE 1/2 - 1 Mile Lower	Click here for full text details	FED USGS	USGS40000140329
G19 ESE 1/2 - 1 Mile Lower	Click here for full text details	CA WELLS	CADDW0000005785
F20 West 1/2 - 1 Mile Higher	Click here for full text details	CA WELLS	CAEDF0000129302
F21 West 1/2 - 1 Mile Higher	Click here for full text details	CA WELLS	CAEDF0000018582
G22 ESE 1/2 - 1 Mile Lower	Click here for full text details	CA WELLS	CAUSGSN00006880
G23 ESE 1/2 - 1 Mile Lower	Click here for full text details	CA WELLS	CAUSGS000001202
G24 ESE 1/2 - 1 Mile Lower	Click here for full text details	CA WELLS	CADWR8000006557
F25 West 1/2 - 1 Mile Higher	Click here for full text details	CA WELLS	CAEDF0000086300
F26 West 1/2 - 1 Mile Higher	Click here for full text details	CA WELLS	CAEDF0000038388

GEOCHECK® - PHYSICAL SETTING SOURCE MAP FINDINGS

Map ID Direction Distance Elevation		Database	EDR ID Number
F27 West 1/2 - 1 Mile Higher	Click here for full text details	CA WELLS	CAEDF0000103880
F28 West 1/2 - 1 Mile Higher	Click here for full text details	CA WELLS	CAEDF0000101783
29 SW 1/2 - 1 Mile Lower	Click here for full text details	CA WELLS	CAEDF0000052944
30 WSW 1/2 - 1 Mile Lower	Click here for full text details	CA WELLS	CAEDF0000024001
31 West 1/2 - 1 Mile Higher	Click here for full text details	FRDS PWS	CA3601078
32 West 1/2 - 1 Mile Higher	Click here for full text details	CA WELLS	CAEDF0000081329
H33 WNW 1/2 - 1 Mile Higher	Click here for full text details	CA WELLS	CADDW0000010399
H34 WNW 1/2 - 1 Mile Higher	Click here for full text details	CA WELLS	CADDW0000008689
35 SSW 1/2 - 1 Mile Lower	Click here for full text details	FED USGS	USGS40000140146

GEOCHECK® - PHYSICAL SETTING SOURCE MAP FINDINGS

Map ID Direction Distance Elevation		Database	EDR ID Number
36 SW 1/2 - 1 Mile Lower	Click here for full text details	CA WELLS	CAEDF0000038836
H37 WNW 1/2 - 1 Mile Higher	Click here for full text details	CA WELLS	1077
H38 WNW 1/2 - 1 Mile Higher	Click here for full text details	CA WELLS	1078
I39 SSE 1/2 - 1 Mile Lower	Click here for full text details	CA WELLS	1094
I40 SSE 1/2 - 1 Mile Lower	Click here for full text details	CA WELLS	1098
I41 SSE 1/2 - 1 Mile Lower	Click here for full text details	CA WELLS	1092
J42 ENE 1/2 - 1 Mile Lower	Click here for full text details	CA WELLS	CADDW0000015713
J43 ENE 1/2 - 1 Mile Lower	Click here for full text details	CA WELLS	CAPFAS000001567
I44 SSE 1/2 - 1 Mile Lower	Click here for full text details	CA WELLS	CADDW0000000593

GEOCHECK® - PHYSICAL SETTING SOURCE MAP FINDINGS

Map ID Direction Distance Elevation		Database	EDR ID Number
45 WSW 1/2 - 1 Mile Lower	Click here for full text details	CA WELLS	CAEDF0000001864
K46 ESE 1/2 - 1 Mile Lower	Click here for full text details	FED USGS	USGS40000140240
47 WSW 1/2 - 1 Mile Lower	Click here for full text details	CA WELLS	CADDW0000020526
48 SSW 1/2 - 1 Mile Lower	Click here for full text details	CA WELLS	CADWR0000024184
K49 ESE 1/2 - 1 Mile Lower	Click here for full text details	CA WELLS	CADDW0000005065
50 ESE 1/2 - 1 Mile Lower	Click here for full text details	CA WELLS	CADWR0000036123
L51 South 1/2 - 1 Mile Lower	Click here for full text details	CA WELLS	1099
M52 SW 1/2 - 1 Mile Lower	Click here for full text details	FED USGS	USGS40000140147
L53 South 1/2 - 1 Mile Lower	Click here for full text details	CA WELLS	CADDW0000013441

GEOCHECK® - PHYSICAL SETTING SOURCE MAP FINDINGS

Map ID
Direction
Distance
Elevation

Database

EDR ID Number

54
WSW
1/2 - 1 Mile
Lower

[Click here for full text details](#)

CA WELLS

CAEDF0000118087

M55
SW
1/2 - 1 Mile
Lower

[Click here for full text details](#)

CA WELLS

CADDW0000005071

M56
SW
1/2 - 1 Mile
Lower

[Click here for full text details](#)

CA WELLS

CADDW0000006325

GEOCHECK® - PHYSICAL SETTING SOURCE MAP FINDINGS RADON

AREA RADON INFORMATION

State Database: CA Radon

Radon Test Results

Zipcode	Num Tests	> 4 pCi/L
91761	7	0

Federal EPA Radon Zone for SAN BERNARDINO County: 2

- Note: Zone 1 indoor average level > 4 pCi/L.
 : Zone 2 indoor average level \geq 2 pCi/L and \leq 4 pCi/L.
 : Zone 3 indoor average level < 2 pCi/L.

Federal Area Radon Information for SAN BERNARDINO COUNTY, CA

Number of sites tested: 18

Area	Average Activity	% <4 pCi/L	% 4-20 pCi/L	% >20 pCi/L
Living Area - 1st Floor	0.678 pCi/L	100%	0%	0%
Living Area - 2nd Floor	Not Reported	Not Reported	Not Reported	Not Reported
Basement	Not Reported	Not Reported	Not Reported	Not Reported

PHYSICAL SETTING SOURCE RECORDS SEARCHED

TOPOGRAPHIC INFORMATION

USGS 7.5' Digital Elevation Model (DEM)

Source: United States Geologic Survey

EDR acquired the USGS 7.5' Digital Elevation Model in 2002 and updated it in 2006. The 7.5 minute DEM corresponds to the USGS 1:24,000- and 1:25,000-scale topographic quadrangle maps. The DEM provides elevation data with consistent elevation units and projection.

Source: U.S. Geological Survey

HYDROLOGIC INFORMATION

Flood Zone Data: This data was obtained from the Federal Emergency Management Agency (FEMA). It depicts 100-year and 500-year flood zones as defined by FEMA. It includes the National Flood Hazard Layer (NFHL) which incorporates Flood Insurance Rate Map (FIRM) data and Q3 data from FEMA in areas not covered by NFHL.

Source: FEMA

Telephone: 877-336-2627

Date of Government Version: 2003, 2015

NWI: National Wetlands Inventory. This data, available in select counties across the country, was obtained by EDR in 2002, 2005 and 2010 from the U.S. Fish and Wildlife Service.

State Wetlands Data: Wetland Inventory

Source: Department of Fish and Wildlife

Telephone: 916-445-0411

HYDROGEOLOGIC INFORMATION

AQUIFLOW^R Information System

Source: EDR proprietary database of groundwater flow information

EDR has developed the AQUIFLOW Information System (AIS) to provide data on the general direction of groundwater flow at specific points. EDR has reviewed reports submitted to regulatory authorities at select sites and has extracted the date of the report, hydrogeologically determined groundwater flow direction and depth to water table information.

GEOLOGIC INFORMATION

Geologic Age and Rock Stratigraphic Unit

Source: P.G. Schruben, R.E. Arndt and W.J. Bawiec, Geology of the Conterminous U.S. at 1:2,500,000 Scale - A digital representation of the 1974 P.B. King and H.M. Beikman Map, USGS Digital Data Series DDS - 11 (1994).

STATSGO: State Soil Geographic Database

Source: Department of Agriculture, Natural Resources Conservation Service (NRCS)

The U.S. Department of Agriculture's (USDA) Natural Resources Conservation Service (NRCS) leads the national Conservation Soil Survey (NCSS) and is responsible for collecting, storing, maintaining and distributing soil survey information for privately owned lands in the United States. A soil map in a soil survey is a representation of soil patterns in a landscape. Soil maps for STATSGO are compiled by generalizing more detailed (SSURGO) soil survey maps.

SSURGO: Soil Survey Geographic Database

Source: Department of Agriculture, Natural Resources Conservation Service (NRCS)

Telephone: 800-672-5559

SSURGO is the most detailed level of mapping done by the Natural Resources Conservation Service, mapping scales generally range from 1:12,000 to 1:63,360. Field mapping methods using national standards are used to construct the soil maps in the Soil Survey Geographic (SSURGO) database. SSURGO digitizing duplicates the original soil survey maps. This level of mapping is designed for use by landowners, townships and county natural resource planning and management.

PHYSICAL SETTING SOURCE RECORDS SEARCHED

LOCAL / REGIONAL WATER AGENCY RECORDS

FEDERAL WATER WELLS

PWS: Public Water Systems

Source: EPA/Office of Drinking Water

Telephone: 202-564-3750

Public Water System data from the Federal Reporting Data System. A PWS is any water system which provides water to at least 25 people for at least 60 days annually. PWSs provide water from wells, rivers and other sources.

PWS ENF: Public Water Systems Violation and Enforcement Data

Source: EPA/Office of Drinking Water

Telephone: 202-564-3750

Violation and Enforcement data for Public Water Systems from the Safe Drinking Water Information System (SDWIS) after August 1995. Prior to August 1995, the data came from the Federal Reporting Data System (FRDS).

USGS Water Wells: USGS National Water Inventory System (NWIS)

This database contains descriptive information on sites where the USGS collects or has collected data on surface water and/or groundwater. The groundwater data includes information on wells, springs, and other sources of groundwater.

OTHER STATE DATABASE INFORMATION

Groundwater Ambient Monitoring & Assessment Program

State Water Resources Control Board

Telephone: 916-341-5577

The GAMA Program is California's comprehensive groundwater quality monitoring program. GAMA collects data by testing the untreated, raw water in different types of wells for naturally-occurring and man-made chemicals. The GAMA data includes Domestic, Monitoring and Municipal well types from the following sources, Department of Water Resources, Department of Health Services, EDF, Agricultural Lands, Lawrence Livermore National Laboratory, Department of Pesticide Regulation, United States Geological Survey, Groundwater Ambient Monitoring and Assessment Program and Local Groundwater Projects.

Water Well Database

Source: Department of Water Resources

Telephone: 916-651-9648

California Drinking Water Quality Database

Source: Department of Public Health

Telephone: 916-324-2319

The database includes all drinking water compliance and special studies monitoring for the state of California since 1984. It consists of over 3,200,000 individual analyses along with well and water system information.

California Oil and Gas Well Locations

Source: Dept of Conservation, Geologic Energy Management Division

Telephone: 916-323-1779

Oil and Gas well locations in the state.

California Earthquake Fault Lines

Source: California Division of Mines and Geology

The fault lines displayed on EDR's Topographic map are digitized quaternary fault lines prepared in 1975 by the United State Geological Survey. Additional information (also from 1975) regarding activity at specific fault lines comes from California's Preliminary Fault Activity Map prepared by the California Division of Mines and Geology.

RADON

State Database: CA Radon

Source: Department of Public Health

Telephone: 916-210-8558

Radon Database for California

PHYSICAL SETTING SOURCE RECORDS SEARCHED

Area Radon Information

Source: USGS

Telephone: 703-356-4020

The National Radon Database has been developed by the U.S. Environmental Protection Agency (USEPA) and is a compilation of the EPA/State Residential Radon Survey and the National Residential Radon Survey. The study covers the years 1986 - 1992. Where necessary data has been supplemented by information collected at private sources such as universities and research institutions.

EPA Radon Zones

Source: EPA

Telephone: 703-356-4020

Sections 307 & 309 of IRAA directed EPA to list and identify areas of U.S. with the potential for elevated indoor radon levels.

OTHER

Airport Landing Facilities: Private and public use landing facilities

Source: Federal Aviation Administration, 800-457-6656

Epicenters: World earthquake epicenters, Richter 5 or greater

Source: Department of Commerce, National Oceanic and Atmospheric Administration

California Earthquake Fault Lines: The fault lines displayed on EDR's Topographic map are digitized quaternary fault lines, prepared in 1975 by the United State Geological Survey. Additional information (also from 1975) regarding activity at specific fault lines comes from California's Preliminary Fault Activity Map prepared by the California Division of Mines and Geology.

STREET AND ADDRESS INFORMATION

© 2015 TomTom North America, Inc. All rights reserved. This material is proprietary and the subject of copyright protection and other intellectual property rights owned by or licensed to Tele Atlas North America, Inc. The use of this material is subject to the terms of a license agreement. You will be held liable for any unauthorized copying or disclosure of this material.