



PHASE I ENVIRONMENTAL SITE ASSESSMENT REPORT

Third Street & Central Avenue Highland

26999 West 5th Street
Highland, California 92346

Report Date: March 1, 2022
Partner Project No. 21-325676.4



Prepared for:

Lake Creek Industrial
1302 Brittany Cross Road
Santa Ana, California 92705

March 1, 2022

Mr. Michael Johnson
Lake Creek Industrial
1302 Brittany Cross Road
Santa Ana, California 92705

Subject: Phase I Environmental Site Assessment
Third Street & Central Avenue Highland
26999 West 5th Street
Highland, California 92346
Partner Project No. 21-325676.4

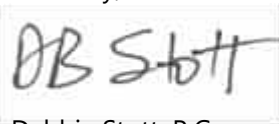
Dear Mr. Johnson:

Partner Engineering and Science, Inc. (Partner) is pleased to provide this *Phase I Environmental Site Assessment* (Phase I ESA) report of the abovementioned address (the "subject property"). This assessment was performed in conformance with the scope and limitations as detailed in the ASTM Practice E1527-13 and E1527-21 Standard Practice for Environmental Site Assessments: Phase I Environmental Site Assessment Process and Client Agreement.

This assessment included a site reconnaissance as well as research and interviews with representatives of the public, property ownership, site manager, and regulatory agencies. An assessment was made, conclusions stated, and recommendations outlined.

We appreciate your trust in Partner and the opportunity to provide environmental services to you. If you have any questions concerning this report, or if we can assist you in any other matter, please contact me at (310) 622-8855.

Sincerely,



Debbie Stott, P.G.
Principal

EXECUTIVE SUMMARY

Partner Engineering and Science, Inc. (Partner) has performed a Phase I Environmental Site Assessment (ESA) in accordance with the scope of work and limitations of ASTM Standard Practice E1527-13 and E1527-21, the Environmental Protection Agency Standards and Practices for All Appropriate Inquiries (AAI) (40 CFR Part 312) and set forth by Lake Creek Industrial for the property located to the southeast of the intersection of 5th Street and Central Avenue, Highland, San Bernardino County, California (the "subject property").

Property Description

The subject property is generally bound by 5th Street to the north, Central Avenue to the west, and 3rd Street to the south, within a mixed commercial, industrial, and residential area of San Bernardino County. Please refer to the table below for further description of the subject property:

Subject Property Data

Addresses:	See table below
Property Use:	Commercial/Industrial/Residential and Vacant land
Land Acreage (Ac):	21.07 Ac
Assessor's Parcel Numbers (APNs):	1192-631-01, -02, -03, -04, -05, -06, -09, -10, -11, -12, -13, -14, -15, -16, -17, -18, -19, -20, -21, -22, -23, -24, -25, -26, -27, -28; and 1192-641-08, -09, -10, -11, -12, -15, -16, -17, -18, -19, -20, -21, -22, -23.
Current Tenants:	See table below
Zoning:	Business Park
Site Assessment Performed By:	Heather Hodgetts and Ramiro Vejar of Partner
Site Assessment Conducted On:	July 12 and November 19, 2021; January 28, 2022

The subject property consists of twelve properties totaling 40 tax parcels. For the purposes of this report, the parcels are grouped by owner and referred to as Properties 1 through 14, as detailed in the table below. Specific property information is summarized below.

Property	Owner/Seller	APN	Address	Acres	Current Tenant	Site Use/Number Onsite Buildings
1	JC Rueda	1192-631-01	None reported	0.39	Vacant Parcel	None. No buildings.
2	ML Coccooran Company	1192-631-04, -05, -06, -15, -16, -17, -18, -19	26999 5th St.	5.72	E.J. Meyer Company, pipeline contractor	Office Space, Fleet Service, and equipment storage. 2 Buildings – Office and maintenance shop/garage.
3	Tuttle	1192-631-20, 21	26998 3rd St.	1.83	Third St. Tavern	Bar/Restaurant 1 Building – Restaurant
4	Snipe Equip	1192-631-09, -13, -22, -23	27075 and 27077 5th St. & 27012-27016 3rd St.	2.57	Weka Inc., pipeline contractors	Office Space and Fleet Service. 3 Buildings – Office (5 th St. location)
5	Bill Morgan	1192-631-10, -11, -24, -25, -26	27048 and 27050 3rd St.	2.58	Parking Lot	Truck trailer parking. 1 Building – Office.

Property	Owner/Seller	APN	Address	Acres	Current Tenant	Site Use/Number Onsite Buildings
			& 27059 5th St.			
6	Tony	1192-631-12	27065 5th St.	0.21	ABF Construction	Office space and storage. 3 Buildings – office and two garages.
7	Laton/ Coleman	1192-631-27, -28 and 1192- 641-15, -18, -19	27098, 27010, 27112, and 27114 3rd St.	3.14	Individual Residential Tenants	Residential homes, truck trailer parking, two vacant auto repair businesses. 5 buildings – 2 residential homes, a garage, and three maintenance shops/sheds.
8	Bog LLC	1192-631-14	27083 and 27085 5th St.	0.38	Ray'z Tires, Wheels & Brake	Auto maintenance. 1 Building – vehicle maintenance shop.
9	Jenkins	1192-641-20, -21, -22, -23	27132, 27134, and 27136 3rd St.	1.84	Individual Residential Tenants	Residential homes. 3 buildings – residential homes.
10	Nordine	1192-641-12	Not reported	0.2	Not Provided	Vehicle storage lot. No buildings.
11	Martin	1192-631-03	26967 5th St.	0.41	S&S Inland Star Mercedes	Automobile Repair and maintenance.
12	Martin	1192-631-02	26975 5th St.	0.41	Elite Landscaping, S&S Inland Star Mercedes, Individual Storage Unit (Swap Meet Sales)	Landscaping Company office/equipment storage; automotive storage/repair, Individual Storage Unit storage for Swap Meet sales.
13	American Rentals/ Calprop, LLC	1192-641-09, 10, 11, 16, 17	27111 5 th Street	0.99	American Rentals	Construction and tool equipment rental service. Two storage and office buildings and one maintenance shop building.
14	Steve Schmidt	1192-641-08	27107 5 th Street	0.35	Steve Schmidt	Private personal storage

At the time of the site visit, Partner observed hazardous materials including retail cleaning products, general maintenance supplies, new motor oil, antifreeze, lubricating oil, diesel fuel, gasoline, and other vehicle maintenance products on Properties 2, 4, 8, 11, 12, and 13. Hazardous wastes including waste oil, waste oil filters, waste antifreeze, and other vehicle maintenance wastes are generated at Properties 2, 4, 8, 11, and 13. Housekeeping practices at Properties 2, 4, and 11 could be improved with secondary containment. Oil stained concrete was observed on the current/former vehicle maintenance areas at Properties 2, 4, 7, 8, and 11. Oil stained concrete was observed in the interior of the vacant, former vehicle maintenance building (27114 3rd Street) located on the southeast corner of Property 7. Oil stained asphalt

was observed in the used oil and oil filter storage area at Property 13. The oil staining is considered de minimis. Significant oil staining/spill was observed on the paved surface in the hazardous waste storage area at Property 11 (26967 5th Street).

Two in-ground single post hydraulic lifts were observed in the service building at S&S Inland Star (Property 11- 26967 5th Street). S&S Inland Star has been onsite for 5 years and the lifts were installed by a prior tenant. Site personnel at S&S Inland Star (Property 11) indicated that the southern hydraulic lift had been leaking for years. No maintenance records were available for review. The hydraulic lifts are considered to be a recognized environmental condition (REC).

ASTs were observed in the following areas:

- One 550-gallon waste oil AST is located in the hazardous waste storage area at Property 2 (26999 5th Street). Waste oil is generated at E.J. Meyer Company during vehicle/equipment maintenance conducted in the maintenance shop/garage located on the northeast corner of the property. Minor oil staining was observed adjacent to the AST. Based on the lack of reported releases, this tank is not considered a significant environmental concern.
- One 75-gallon AST motor oil and one 50-gallon synthetic oil are located in the central service bay and two 110-gallon ASTs containing used oil are located adjacent to the south side of the service building in hazardous waste storage area at Property 11 (26967 5th Street). Significant oil staining/spill was observed in the hazardous waste storage area at Property 11 (26967 5th Street).
- One 499-gallon propane AST, one 250-gallon gasoline AST, and one 500-gallon red diesel fuel AST were located at Property 13 (27111 5th Street). These ASTs are used to fuel rental equipment and tools. No staining was observed near the ASTs.

No evidence of current underground storage tanks (USTs) such as fill ports, piping, or vent pipes was observed or reported onsite. Partner observed the remains of a dispenser island/canopy on Property 2 (26999 5th Street). As discussed below, six former USTs were located on Property 2 (26999 5th Street) on the northwestern portion and were removed in 1997. The former fuel dispenser island/canopy are still present onsite adjacent to the east of the former USTs at Property 2. In addition, three former USTs identified on Property 13 were removed in 1997.

According to a San Bernardino County Fire Department (SBCFD) Certified Unified Program Agency (CUPA) records the following USTs were removed from the subject property:

Property 2 at 26999 5th Street:

According to an Application for Removal of UST was completed by Laidlaw Transit Inc in August 1997. Six USTs including two 10,000-gallon diesel USTs; 7,500-gallon diesel UST; 4,000-gallon unleaded UST; 6,000-gallon unleaded UST; and 7,500-gallon diesel UST were identified at the site. Installation date was estimated to be 1978 and 1980. An attached figure depicted the former tanks and dispenser island area as located on the northeast corner of the subject property, between the office and shop buildings near 5th Street. The application noted the removal appeared to be for "no piping/storage only."

A UST Closure was prepared by Bradley Environmental and dated September 26, 1997. On September 17, 1997, the USTs, fuel dispensers, and piping were removed under the oversight of SBCFD. It was noted that soil samples were collected under all the USTs and from the stockpiled soil. Soil samples were not collected under the fuel dispensers due to the possibility of undermining the dispenser island and canopy which were not removed. It was noted that samples under the fuel dispensers would be collected at a later time. Partner observed the remains of the dispenser island/canopy and likely the UST piping are still onsite. Onsite personnel were unaware of any additional sampling conduct in the area of the fuel dispenser island.

A 1988 figure depicts the UST piping between the USTs, fuel dispensers and adjacent garage/maintenance shop. Partner recommends confirmation soil sampling upon future removal of the canopy, fuel dispenser island and associated piping.

Following the removal of the UST, confirmation soil samples were collected at depths of 12 and 14 feet below ground surface (bgs) within the tank excavations and from the soil stockpiles. The soil samples were analyzed for Total Petroleum Hydrocarbons (TPH) as gasoline and diesel by EPA Method 8015 Modified; benzene, ethylbenzene, toluene, and xylenes (BTEX) and methyl tert butyl ether (MTBE) by EPA Method 8020. Total lead (EPA Method 7240) was completed on the sample with the highest BTEX level. All soil samples except four were non-detect. TPH was detected at concentrations between 14 to 28 milligrams per kilogram (mg/kg) indicating trace amounts of petroleum hydrocarbons just above laboratory detection limits. On December 19, 1997, SBCFD issued a No Further Action (NFA) letter following the review of Report submitted by Bradley Environmental dated September 26, 1997. A copy of the NFA letter is provided in Appendix B. Based on the removal of the UST and regulatory case closure, the former UST is considered a historical recognized environmental condition (HREC).

Property 13 at 27111 East 5th Street:

According to a CUPA Application for Construction and/or Removal of Underground Storage Tank (UST) facility completed by UST Hohan Trust c/o Shelly Hohan, three USTs were removed on March 27, 1997. The USTs were described as three unpermitted USTs including one 500-gallon waste oil UST (T-1) (capacity also noted as 250-gallon and 300-gallon in records), one 3,000-gallon gas UST (T-2), and one 4,000-gallon gas UST (T-3) were identified at the site. Installation date is estimated to be prior to 1984. An attached figure depicts the former tanks T-2 and T-3 as located to the east of the building on the northeastern portion of the subject property. T-1 was depicted as located to the south of the building on the central portion of the subject property. The figure does not depict the location of the fuel dispenser or piping associated with the USTs.

A UST Closure Report was prepared by JIMCO and dated April 7, 1997. Following the removal of the USTs, confirmation soil samples were collected at a depth of 2 feet below both tank ends and one sample was collected under the waste oil UST and under the fuel dispenser. The soil samples were analyzed for TPH as gasoline and diesel by EPA Method 8015 Modified; BTEX and MTBE by EPA Method 8020. All soil samples were non-detect except for two samples. TPH gasoline was detected at concentration of 420 mg/kg in Sample T3—w-E and TPH diesel was detected at concentration of 8 mg/kg in Sample T3-A.

SBCFD inspector noted that all the samples were below the action levels and no further action was required. On June 27, 1997, SBCFD issued a NFA letter following the review of sample results and closure report submitted by JIMCO dated April 7, 1997. A copy of the NFA letter is provided in Appendix B. Based on the removal of the USTs and regulatory case closure, the former USTs are considered a HREC. If UST piping is encountered in the future, Partner recommends proper removal and confirmation of UST piping.

Other site observations included: one former water well (Property 7) was identified at the subject property; at least four septic systems serving residences (Properties 7 and 9) were identified at the subject property; and a potential concrete sump was observed adjacent to the north of the former vehicle maintenance building (27114 3rd Street) located on the southeast corner of Property 7.

Based on the historical research and interviews, the subject property was undeveloped or vacant land located partially in the City Creek wash from 1899 to 1930. From the 1930s to 1975, the subject property was developed with several residential and associated structures. Agricultural development was observed on the southwest corner of the site in the 1959 aerial photograph. In 1975, a commercial structure appears to be located on the southeast corner of Property 7 on the southeastern portion of the subject property. By 1985, commercial structures (Properties 2, 11, 12, 13 and 14) were located on the northern boundary of the subject property. By 1989, additional commercial structures (Properties 6 and 8) were located on the northwestern boundary of the subject property. By 2002, Property 2 had expanded operation to the south toward 3rd Street and was used as an equipment yard. A commercial structure appears to be located on the southern boundary of Property 7. By 2006, Properties 5 and 7 appear to be larger cleared commercial lots/yards. By 2012, Property 4 in the central portion of the subject property was developed an equipment yard. By 2016, the majority of the subject property is developed for commercial/industrial use with small four residences on the southeast portion of the subject property.

The agency database reports obtained from Environmental Data Resources, Inc. (EDR) and Environmental Risk Information Services (ERIS) identified the subject property as:

- EJ Meyer Company (Property 2) (ERIS Map ID: 5/EDR Map ID: A1, A4, A5, A6, A11) at 26999 5th Street, is listed in the HAZNET, HWTS, CERS, CERS Haz Waste, San Bernardino County Permit, FINDS, ECHO, and RCRA-NonGen databases. No RCRA violations were listed. As discussed in Section 4.1.5, the facility is listed in the HAZNET database for generating state-regulated wastes that were manifested for off-site disposal in 2009. According to the San Bernardino County Permit database, the subject property is identified as having an active permits for hazardous material 4-10 chemicals and a small quantity generator. The facility was listed as last inspected by the San Bernardino County Fire Department on January 5, 2021 and violations were listed for failure to send hazardous waste offsite for treatment, storage, or disposal within 180 days; failure to properly label hazardous waste accumulation containers and portable tanks with the following requirements. Based on the regulatory status, this listing is not considered to have created an environmental concern to the subject property.

- Meyers Constructors/Mayflower Contract Services (Property 2) (ERIS Map ID: 5/EDR Map ID: A2, A3, A7, A8) at 26999 5th Street, is listed in the HIST UST, NPDES, CIWQS, HWTS, FINDS, ECHO, and RCRA-SQG databases. No RCRA violations were listed. The facility has a terminated industrial stormwater permit. Four USTs including 7,500-gallon diesel UST, 4,000-gallon unleaded UST, 6,000-gallon unleaded UST, and 7,500-gallon diesel UST were identified on the HIST UST database. As discussed in Section 4.1.1, in September 1997, a total of 6 USTs were removed under the oversight of SBCFD and case closure was received on September 26, 1997. Based on the removal of the USTs and regulatory case closure, the former USTs are considered a historical recognized environmental condition (HREC).
- Laidlaw Transit Service (Property 2) (ERIS Map ID: 5/EDR Map ID: A9, A10) at 26999 5th Street, is listed in the HAZNET, HWTS, and CIWQS databases. The facility has a terminated industrial stormwater permit. As discussed in Section 4.1.5, the facility is listed in the HAZNET database for generating state-regulated wastes that were manifested for off-site disposal in 1997. Based on the regulatory status, this listing is not considered to have created an environmental concern to the subject property.
- Anglo Heavy Equipment Repair LLC (Property 4) (ERIS Map ID: 1) at 27016 3rd Street, is listed in the HAZNET database. As discussed in Section 4.1.5, no hazardous wastes records are listed for the subject property. Based on the regulatory status, this listing is not considered to have created an environmental concern to the subject property.
- Royal Concrete (Property 4) (ERIS Map ID: 4) at 27077 5th Street, is listed in the HAZNET database. As discussed in Section 4.1.5, the facility is listed in the HAZNET database for generating state-regulated wastes that were manifested for off-site disposal between 2006 and 2009. Based on the regulatory status, this listing is not considered to have created an environmental concern to the subject property.
- David Weintrub (Property 4) (ERIS Map ID: 2) at 27077 5th Street, is listed in the HAZNET database. As discussed in Section 4.1.5, no hazardous wastes records are listed for the subject property. Based on the regulatory status, this listing is not considered to have created an environmental concern to the subject property.
- TL Tavlich Construction (Property 5) (ERIS Map ID: 2) at 27050 3rd Street, is listed in the HAZNET database. As discussed in Section 4.1.5, the facility is listed in the HAZNET database for generating state-regulated wastes that were manifested for off-site disposal in 2009. Based on the regulatory status, this listing is not considered to have created an environmental concern to the subject property.
- A&I Automotive Repair, Paynes Corner (Property 7) (ERIS Map ID: 8/EDR Map ID: E20) at 27114 East 3rd Street, is listed in the HWTS and San Bernardino County Permit databases. According to the San Bernardino County Permit database, the subject property is identified as having two inactive permits for Special Handler and Special Generator. The permits expired on September

30, 2007. The facility is identified as General Automotive Repair. Based on the regulatory status, this listing is not considered to have created an environmental concern to the subject property.

- Master Automotive Repair, H Mackenzie (Property 8) (ERIS Map ID: 6) at 27085 5th Street, is listed in the HAZNET database. As discussed in Section 4.1.5, the facility is listed in the HAZNET database for generating state-regulated wastes that were manifested for off-site disposal in 1999. Based on the regulatory status, this listing is not considered to have created an environmental concern to the subject property.
- S&S Island Star, Sanchez Automotive Service (Property 11) (ERIS Map ID: 10/EDR Map ID: C14, C15) at 26967 5th Street, is listed in the San Bernardino County Permit, CERS, CERS Haz Waste, and RCRA NonGen databases. According to the San Bernardino County Permit database, the facility is identified as having active permits for Hazardous Materials 1-3 chemicals and Small Quantity Generator. Based on the regulatory status, this listing is not considered to have created an environmental concern to the subject property.
- Elite Lawn & Landscape, J&N Truck Parts & Tire Service (Property 12) (ERIS Map ID: 9/EDR Map ID: C13) at 26975 5th Street, is listed in the San Bernardino County Permit database. According to the San Bernardino County Permit database, the facility is identified as having inactive permits for Special Generator and Conditionally Exempt Small Quantity Generator. Based on the regulatory status, this listing is not considered to have created an environmental concern to the subject property.
- Astro Rental Equipment, Highland Equipment Rental, Foothill Tool/Equipment Rental, Rebel Rents, GKN Rentals (Property 13) (ERIS Map ID: 7/EDR Map ID: B12, B21, B22, B23) at 27111 5th Street, is listed in the HIST UST, SWEEPS UST, and RCRA NonGen databases. No RCRA violations were noted. Two fuel USTs, installed in 1980, were identified that the site. As discussed in Section 4.1.1, in March 1997, a total of 3 USTs were removed under the oversight of SBCFD and case closure was received on June 27, 1997. Based on the removal of the USTs and regulatory case closure, the former USTs are considered a HREC.

During the vicinity reconnaissance, Partner observed the following land use on properties in the immediate vicinity of the subject property:

Immediately Surrounding Properties

- North:** Commercial/industrial properties including Arrowhead Aftercare Crematory (27007 5th Street) and CSA Air Conditioning & Heating (27015 5th Street), followed by 5th Street, City Creek, vacant land, and residential and commercial/industrial properties (27014-27170 5th Street).
- South:** 3rd Street, followed by Match Corp. (3231 3rd Street), J.B. Hunt Transport Services, Inc. (Former Norton Air Force Base Landfill #2) (3465 3rd Street), and NTS San Bernardino (3505 3rd Street).
- East:** AAA Storage (27171 5th Street) and Roach Coach Auto Body (27180 3rd Street).
- West:** Central Avenue, followed by Highland Head Start (26887 5th Street), New West Upholstery (8046 Central Avenue), a residence/commercial property (8058 Central Avenue), and vacant land.

No environmental concerns associated with adjacent properties were identified based on visual observation from publicly accessible rights-of-way.

According to information obtained from the California State Water Resource Control Board online database, GeoTracker, for a nearby property (Case Number DOD100360600 – US Air Force, Former Norton Air Force Base Installation Restoration Program (IRP) Site 2 Landfill (LF-2) at 3rd Street/Central Avenue) and topographic map interpretation, groundwater in the vicinity of the subject property is present at a depth greater than 185 feet below ground surface (bgs) and flows toward the southwest.

Findings and Opinions

Recognized Environmental Condition

A *recognized environmental condition (REC)* refers to the presence of hazardous substances or petroleum products in, on, or at the subject property due to a release to the environment; the likely presence of hazardous substances or petroleum products in, on, or at the subject property due to a release or likely release to the environment; or the presence of hazardous substances or petroleum products in, on, or at the subject property under conditions that pose a material threat of a future release to the environment. The following was identified during the course of this assessment:

- Two single post hydraulic lifts were observed in the service building at S&S Inland Star (Property 11- 26967 5th Street). Onsite personnel indicated that the southern hydraulic lift had been leaking for years. Based on the reported leak, the hydraulic lifts are considered to be a REC.

Controlled Recognized Environmental Condition

A *controlled recognized environmental condition (CREC)* refers to a REC affecting the subject property that has been addressed to the satisfaction of the applicable regulatory authority or authorities with hazardous substances or petroleum products allowed to remain in place subject to implementation of required controls (for example, activity and use limitations or other property use limitations). The following was identified during the course of this assessment:

- Partner did not identify any CRECs during the course of this assessment.

Historical Recognized Environmental Condition

A *historical recognized environmental condition (HREC)* refers to a previous release of hazardous substances or petroleum products affecting the subject property that has been addressed to the satisfaction of the applicable regulatory authority or authorities and meeting unrestricted use criteria established by the applicable regulatory authority or authorities without subjecting the subject property to any controls (for example, activity and use limitations or other property use limitations). The following was identified during the course of this assessment:

- Six USTs were formerly located on the northeast corner of the subject property on Property 2 (26999 5th Street) between the office and shop buildings near 5th Street. The USTs were removed from the subject property in 1997 under the oversight of the SBCFD. SBCFD records issued a closure letter on December 19, 1997. A copy of the closure letter was included the SBCFD files.

Based on the removal of the USTs and regulatory case closure, the former USTs are considered an HREC. It was noted that soil samples were not collected under the fuel dispensers due to the possibility of undermining the dispenser island and canopy which were not removed and that samples under the fuel dispensers would be collected at a later time. Partner observed the remains of the dispenser island/canopy and it appears likely the UST piping are still onsite. Onsite personnel were unaware of any additional sampling conduct in the area of the fuel dispenser island. A 1988 figure depicts the UST piping between the USTs, fuel dispensers and adjacent garage/maintenance shop. Partner recommends confirmation soil sampling upon removal of the canopy, fuel dispenser island and associated piping.

- Three USTs were formerly located on the northeast and central portions of the subject property on Property 13 (27111 East 5th Street) to the east and south of the building. The USTs were removed from the subject property in 1997 under the oversight of the SBCFD. SBCFD records issued a closure letter on June 27, 1997. A copy of the closure letter was included the SBCFD files. Based on the removal of the USTs and regulatory case closure, the former USTs are considered an HREC. Sampling or removal of UST piping was not mentioned in SBCFD notes. If UST piping is encountered in the future, Partner recommends proper removal and confirmation of UST piping.

Business Environmental Risk

A *Business Environmental Risks (BER)* is a risk which can have a material environmental or environmentally driven impact on the business associated with the current or planned use of commercial real estate, not necessarily related to those environmental issues required to be investigated in this practice. The following was identified during the course of this assessment:

- Significant oil staining/spill was observed on the paved surface in the hazardous waste storage area at Property 11 (26967 5th Street). If oil stained soils are encountered in the areas of former vehicle maintenance areas, soils should be disposed of properly.
- A potential concrete sump was observed adjacent to the north of the former vehicle maintenance building (27114 3rd Street) located on the southeast corner of Property 7. The potential sump should be abandoned and removed under local requirements.
- Due to the age of some of the subject property buildings, there is a potential that asbestos-containing material (ACM) and/or lead-based paint (LBP) are present. The suspect ACMs would need to be sampled to confirm the presence or absence of asbestos prior to any renovation or demolition activities to prevent potential exposure to workers and/or building occupants.
- At least four septic systems serving residences (Properties 7 and 9) were identified at the subject property. Other septic tanks may be associated with former residences/farming structures may be present onsite. Based on residential use suspected septic systems do not represent an environmental concern. If encountered, septic systems should be abandoned and removed under local requirements.

- At least one former water well (Property 7) was identified at the subject property. Other water wells may be located at the subject property. If encountered, the water wells should be abandoned and removed under local requirements.

Significant Data Gaps

A significant data gap affects the ability of the Environmental Professional to identify a REC. Partner did not identify significant data gaps that affected our ability to identify RECs.

Conclusions and Recommendations

Partner has performed a Phase I Environmental Site Assessment in conformance with the scope and limitations of ASTM Practice E1527-13 and E1527-21 of the property located to the southeast of the intersection of 5th Street and Central Avenue, Highland, San Bernardino County, California (the "subject property"). Any exceptions to, or deletions from, this practice are described in Section 1.5 of this report.

This assessment has revealed evidence of RECs, HRECs and/or BERs in connection with the subject property. Based on the conclusions of this assessment, Partner recommends the following:

- Partner suggests that when redeveloped, sampling of soil in the vicinity of the lifts at Property 11 and beneath the fuel dispenser at Property 2 be considered.

TABLE OF CONTENTS

1.0	INTRODUCTION	1
1.1	Purpose.....	1
1.2	Scope of Work.....	1
1.3	Limitations.....	2
1.4	User Reliance.....	3
1.5	Limiting Conditions.....	3
2.0	SITE DESCRIPTION	4
2.1	Site Location and Legal Description.....	4
2.2	Current Property Use.....	4
2.3	Current Use of Adjacent Properties.....	5
2.4	Physical Setting Sources.....	6
2.4.1	Topography.....	6
2.4.2	Hydrology.....	6
2.4.3	Geology/Soils.....	6
2.4.4	Flood Zone Information.....	6
3.0	HISTORICAL INFORMATION	7
4.0	REGULATORY RECORDS REVIEW	8
4.1	Regulatory Agencies.....	8
4.1.1	Health Department.....	8
4.1.2	Air Pollution Control Agency.....	15
4.1.3	Regional Water Quality Agency.....	17
4.1.4	Department of Toxic Substances Control.....	17
4.1.5	Planning Department.....	21
4.1.6	Oil & Gas Exploration.....	22
4.1.7	Assessor's Office.....	22
4.2	Mapped Database Records Search.....	22
4.2.1	Regulatory Database Summary.....	23
4.2.2	Subject Property Listings.....	23
4.2.3	Adjoining Property Listings.....	25
4.2.4	Surrounding Area Listings of Concern to Subject Property.....	27
4.2.5	Unplottable Listings.....	28
4.3	Vapor Encroachment Screening.....	28
5.0	USER PROVIDED INFORMATION AND INTERVIEWS	30
5.1	Interviews.....	30
5.1.1	Interview with Owner.....	30
5.1.2	Interview with Report User.....	30
5.1.3	Interview with Key Site Manager.....	30
5.1.4	Interviews with Past Owners, Operators and Occupants.....	30
5.2	User Provided Information.....	30
5.2.1	Title Records, Environmental Liens, and AULs.....	30
5.2.2	Specialized Knowledge.....	31
5.2.3	Actual Knowledge of the User.....	31
5.2.4	Valuation Reduction for Environmental Issues.....	31

5.2.5	Commonly Known or Reasonably Ascertainable Information	31
5.2.6	Previous Reports and Other Provided Documentation	31
6.0	SITE RECONNAISSANCE.....	32
6.1	General Site Characteristics.....	32
6.2	Potential Environmental Hazards.....	33
6.3	Non-ASTM Services.....	37
6.3.1	Asbestos-Containing Materials (ACMs)	37
6.3.2	Lead-Based Paint (LBP).....	38
6.3.3	Radon	38
6.3.4	Lead in Drinking Water.....	39
6.3.5	Mold.....	39
6.3.6	Wetlands.....	39
6.4	Adjacent Property Reconnaissance.....	39
7.0	FINDINGS AND CONCLUSIONS.....	40
8.0	SIGNATURES OF ENVIRONMENTAL PROFESSIONALS	43
9.0	REFERENCES.....	44

Figures

- Figure 1** Site Location Map
- Figure 2** Site Plan
- Figure 3** Topographic Map

Appendices

- Appendix A** Site Photographs
- Appendix B** Historical/Regulatory Documentation
- Appendix C** Regulatory Database Report
- Appendix D** Qualifications

1.0 INTRODUCTION

Partner Engineering and Science, Inc. (Partner) has performed a Phase I Environmental Site Assessment (ESA) in conformance with the scope and limitations of ASTM Standard Practice E1527-13 and E1527-21 and the Environmental Protection Agency Standards and Practices for All Appropriate Inquiries (AAI) (40 CFR Part 312) for the property located to the southeast of the intersection of 5th Street and Central Avenue in the City of Highland, San Bernardino County, California (the "subject property"). Any exceptions to, or deletions from, this scope of work are described in the report.

1.1 Purpose

The purpose of this ESA is to identify existing or potential Recognized Environmental Conditions (as defined by ASTM Standard E1527-13 and E1527-21) affecting the subject property that: 1) constitute or result in a material violation or a potential material violation of any applicable environmental law; 2) impose any material constraints on the operation of the subject property or require a material change in the use thereof; 3) require clean-up, remedial action or other response with respect to Hazardous Substances or Petroleum Products on or affecting the subject property under any applicable environmental law; 4) may affect the value of the subject property; and 5) may require specific actions to be performed with regard to such conditions and circumstances. The information contained in the ESA Report will be used by Client to: 1) evaluate its legal and financial liabilities for transactions related to foreclosure, purchase, sale, loan origination, loan workout or seller financing; 2) evaluate the subject property's overall development potential, the associated market value and the impact of applicable laws that restrict financial and other types of assistance for the future development of the subject property; and/or 3) determine whether specific actions are required to be performed prior to the foreclosure, purchase, sale, loan origination, loan workout or seller financing of the subject property.

This ESA was performed to permit the *User* to satisfy one of the requirements to qualify for the innocent landowner, contiguous property owner, or bona fide prospective purchaser limitations on scope of Comprehensive Environmental Response, Compensation and Liability Act (CERCLA) (42 U.S.C. §9601) liability (hereinafter, the "*landowner liability protections*," or "*LLPs*"). ASTM Standard E1527-13 constitutes "*all appropriate inquiry* into the previous ownership and uses of the *property* consistent with good commercial or customary practice" as defined at 42 U.S.C. §9601(35)(B).

1.2 Scope of Work

The scope of work for this ESA is in accordance with and to the extent necessary to achieve the goal of the requirements set forth in the ASTM Standard E1527-13 and E1527-21. This assessment included: 1) a property and adjoining site reconnaissance; 2) interviews with key personnel; 3) a review of historical sources; 4) a review of regulatory agency records; and 5) a review of a regulatory database report provided by a third-party vendor. Partner contacted local agencies, such as environmental health departments, fire departments and building departments to obtain readily ascertainable information to determine any current and/or former hazardous substances usage, storage and/or releases of hazardous substances on the subject property. Additionally, Partner researched readily available information on the

presence of activity and use limitations (AULs) at these agencies. As defined by ASTM E1527-21, AULs include both legal (that is, institutional) and physical (that is, engineering) controls that may include legal or physical restrictions or limitations on the use of, or access to, a site or facility: 1) to reduce or eliminate potential exposure to hazardous substances or petroleum products in the soil, soil vapor, groundwater, or surface water on the subject property; or 2) to prevent activities that could interfere with the effectiveness of a response action, in order to ensure maintenance of a condition of no significant risk to public health or the environment. These legal or physical restrictions, which may include institutional and/or engineering controls (IC/ECs), are intended to prevent adverse impacts to individuals or populations that may be exposed to hazardous substances and petroleum products in the soil, soil vapor, groundwater, and/or surface water on a property.

If requested by Client, this report may also include the identification, discussion of, and/or limited sampling of asbestos-containing materials (ACMs), lead-based paint (LBP), mold, and/or radon.

1.3 Limitations

Partner warrants that the findings and conclusions contained herein were accomplished in accordance with the methodologies set forth in the Scope of Work. These methodologies are described as representing good commercial and customary practice for conducting an ESA of a property for the purpose of identifying recognized environmental conditions. There is a possibility that even with the proper application of these methodologies there may exist on the subject property conditions that could not be identified within the scope of the assessment or which were not reasonably identifiable from the available information. Partner believes that the information obtained from the record review and the interviews concerning the subject property is reliable. However, Partner cannot and does not warrant or guarantee that the information provided by these other sources is accurate or complete. The conclusions and findings set forth in this report are strictly limited in time and scope to the date of the evaluations. The conclusions presented in the report are based solely on the services described therein, and not on scientific tasks or procedures beyond the scope of agreed-upon services or the time and budgeting restraints imposed by the Client. No other warranties are implied or expressed.

Some of the information provided in this report is based upon personal interviews, and research of available documents, records, and maps held by the appropriate government and private agencies. This report is subject to the limitations of historical documentation, availability, and accuracy of pertinent records, and the personal recollections of those persons contacted.

This practice does not address requirements of any state or local laws or of any federal laws other than the all appropriate inquiry provisions of the LLPs. Further, this report does not intend to address all of the compliance and safety concerns, if any, associated with the subject property.

Environmental concerns, which are beyond the scope of a Phase I ESA as defined by ASTM include the following: ACMs, LBP, radon, and lead in drinking water. These issues may affect environmental risk at the subject property and may warrant discussion and/or assessment; however, are considered non-scope issues. If specifically requested by the Client, these non-scope issues are discussed in Section 6.3.

1.4 User Reliance

Lake Creek Industrial engaged Partner to perform this assessment in accordance with an agreement governing the nature, scope and purpose of the work as well as other matters critical to the engagement. All reports, both verbal and written, are for the sole use and benefit of Lake Creek Industrial. Either verbally or in writing, third parties may come into possession of this report or all or part of the information generated as a result of this work. In the absence of a written agreement with Partner granting such rights, no third parties shall have rights of recourse or recovery whatsoever under any course of action against Partner, its officers, employees, vendors, successors or assigns. Any such unauthorized user shall be responsible to protect, indemnify and hold Partner, Client and their respective officers, employees, vendors, successors and assigns harmless from any and all claims, damages, losses, liabilities, expenses (including reasonable attorneys' fees) and costs attributable to such Use. Unauthorized use of this report shall constitute acceptance of and commitment to these responsibilities, which shall be irrevocable and shall apply regardless of the cause of action or legal theory pled or asserted. Additional legal penalties may apply.

1.5 Limiting Conditions

The findings and conclusions contain all of the limitations inherent in these methodologies that are referred to in ASTM E1527-13 and E1527-21.

Specific limitations and exceptions to this ESA are more specifically set forth below:

- Interviews with past owners, past operators and occupants were not reasonably ascertainable and thus constitute a data gap. Based on information obtained from other historical sources (as discussed in Section 3.0), this data gap is not expected to alter the findings of this assessment.
- An environmental cleanup lien search was not performed. However, it is Partner's opinion that the lack of the lien search does not represent a significant data gap, in that it does not impact Partner's ability to identify recognized environmental conditions at the subject property and therefore it does not alter the conclusions of this report. A Commitment for Title Insurance provided by Lake Creek Industrial did not indicate environmental liens filed against the property. According to the Title Commitments, EDR and ERIS Reports, NPL (Superfund) and other environmental liens are not associated with the subject property. Based on available information, no environmental liens appear to be associated with the subject property.
- Partner did not access Property 3 and the northeast corner of Property 7. Site observations were made from the adjacent properties and public rights of way.

2.0 SITE DESCRIPTION

2.1 Site Location and Legal Description

The subject property is generally bound by 5th Street to the north, Central Avenue to the west, and 3rd Street to the south. The subject property was inspected by Heather Hodgetts of Partner on July 12 and November 19, 2021; and Ramiro Vejar on January 28, 2022. According to the San Bernardino County Assessor, Assessor's Parcel Numbers (APNs) associated with the subject property are 1192-631-01, -02, -03, -04, -05, -06, -09, -10, -11, -12, -13, -14, -15, -16, -17, -18, -19, -20, -21, -22, -23, -24, -25, -26, -27, -28; and 1192-641-08, -09, -10, -11, -12, -15, -16, -17, -18, -19, -20, -21, -22, -23.

Please refer to Figure 1: Site Location Map, Figure 2: Site Plan, Figure 3: Topographic Map, and Appendix A: Site Photographs for the location and site characteristics of the subject property.

2.2 Current Property Use

The subject property consists of twelve properties totaling 40 tax parcels. For the purposes of this report, the parcels are grouped by owner and referred to as Properties 1 through 14, as detailed in the table below. Specific property information is summarized below.

Property	Owner/Seller	APN	Address	Acres	Current Tenant	Site Use/Number Onsite Buildings
1	JC Rueda	1192-631-01	None reported	0.41	Vacant Parcel	None. No buildings.
2	ML Coccoran Company	1192-631-04, -05, -06, -15, -16, -17, -18, -19	26999 5th St.	5.68	E.J. Meyer Company, pipeline contractor	Office Space, Fleet Service, and equipment storage. 2 Buildings – Office and maintenance shop/garage.
3	Tuttle	1192-631-20, 21	26998 3rd St.	1.84	Third St. Tavern	Bar/Restaurant 1 Building – Restaurant
4	Snipe Equip	1192-631-09, -13, -22, -23	27075 and 27077 5th St. & 27012 3rd St.	2.57	Weka Inc., pipeline contractors	Office Space and Fleet Service. 3 Buildings – Office (5 th St. location)
5	Bill Morgan	1192-631-10, -11, -24, -25, -26	27048 3rd St. & 27059 5th St.	2.61	Parking Lot	Truck trailer parking. 1 Building – Office.
6	Tony	1192-631-12	27065 5th St.	0.21	ABF Construction	Office space and storage. 3 Buildings – office and two garages.
7	Laton/ Coleman	1192-631-27, -28 and 1192-641-15, -18, -19	27098, 27112, and 27114 3rd St.	3.14	Individual Residential Tenants	Residential homes, truck trailer parking, two vacant auto repair businesses. 5 buildings – 2 residential homes, a garage, and three maintenance shops/sheds.
8	Bog LLC	1192-631-14	27083 5th St.	0.38	Ray'z Tires, Wheels & Brake	Auto maintenance. 1 Building – vehicle

Property	Owner/Seller	APN	Address	Acres	Current Tenant	Site Use/Number Onsite Buildings
						maintenance shop.
9	Jenkins	1192-641-20, -21, -22, -23	27132, 27134, and 27136 3rd St.	1.84	Individual Residential Tenants	Residential homes. 3 buildings – residential homes.
10	Nordine	1192-641-12	Not reported	0.33	Not Provided	Vehicle storage lot. No buildings.
11	Martin	1192-631-03	26967 5th St.	0.41	S&S Inland Star Mercedes	Automobile Repair and maintenance.
12	Martin	1192-631-02	26975 5th St.		Elite Landscaping, S&S Inland Star Mercedes, Individual Storage Unit (Swap Meet Sales)	Landscaping Company office/equipment storage; automotive storage/repair, Individual Storage Unit storage for Swap Meet sales.
13	American Rentals/ Calprop, LLC	1192-641-09, 10, 11, 16, 17	27111 5 th Street	0.972	American Rentals	Construction and tool equipment rental service. Two storage and office buildings and one maintenance shop building.
14	Steve Schmidt	1192-641-08	27107 5 th Street	0.355	Steve Schmidt	Private personal storage

2.3 Current Use of Adjacent Properties

The subject property is located within a mixed commercial, industrial, and residential area of San Bernardino County. During the vicinity reconnaissance, Partner observed the following land use on properties in the immediate vicinity of the subject property:

Immediately Surrounding Properties

- North:** Commercial/industrial properties including Arrowhead Aftercare Crematory (27007 5th Street) and CSA Air Conditioning & Heating (27015 5th Street), followed by 5th Street, City Creek, vacant land, and residential and commercial/industrial properties (27014-27170 5th Street).
- South:** 3rd Street, followed by Match Corp. (3231 3rd Street), J.B. Hunt Transport Services, Inc. (Former Norton Air Force Base Landfill #2) (3465 3rd Street), and NTS San Bernardino (3505 3rd Street).
- East:** AAA Storage (27171 5th Street) and Roach Coach Auto Body (27180 3rd Street).
- West:** Central Avenue, followed by Highland Head Start (26887 5th Street), New West Upholstery (8046 Central Avenue), a residence/commercial property (8058 Central Avenue), and vacant land.

No environmental concerns associated with adjacent properties were identified based on visual observation from publicly accessible rights-of-way.

2.4 Physical Setting Sources

2.4.1 Topography

The United States Geological Survey (USGS) *Redlands, California* Quadrangle 7.5-minute series topographic map was reviewed for this ESA. According to the contour lines on the topographic map, the subject property is located at approximately 1,176 feet above mean sea level (MSL). The contour lines in the area of the subject property indicate the area is sloping toward the southwest.

A copy of the most recent topographic map is included as Figure 3 of this report.

2.4.2 Hydrology

According to information obtained from the California State Water Resource Control Board online database, GeoTracker, for a nearby property (Case Number DOD100360600 – US Air Force, Former Norton Air Force Base Installation Restoration Program (IRP) Site 2 Landfill (LF-2) at 3rd Street/Central Avenue) and topographic map interpretation, groundwater in the vicinity of the subject property is present at a depth greater than 185 feet below ground surface (bgs) and flows toward the southwest.

No settling ponds, lagoons, surface impoundments, wetlands or natural catch basins were observed on the subject property during this assessment. The nearest surface water is the City Creek located approximately 0.05 miles to the northwest.

2.4.3 Geology/Soils

The site is located in the Peninsular Ranges geomorphic province. The Peninsular Ranges are a northwest-southwest oriented complex of blocks separated by similarly trending faults. They extend from the Transverse Ranges and the Los Angeles Basin south to the Mexican border and beyond to the tip of Baja California and are bounded on the east by the Colorado Desert and the Gulf of California. The Peninsular Ranges contain minor Jurassic and extensive Cretaceous igneous rocks associated with the Nevadan plutonism. Marine Cretaceous sedimentary rocks are well represented and post-Cretaceous rocks form a restricted veneer of volcanic, marine, and nonmarine sediments.

Based on information obtained from the USDA Natural Resources Conservation Service Web Soil Survey online database, the subject property is mapped as Tujunga gravelly loamy sand. The Tujunga series consists of somewhat excessively drained alluvium derived from granite. Slopes range from 0 to 9 percent.

2.4.4 Flood Zone Information

Partner performed a review of the Flood Insurance Rate Map, published by the Federal Emergency Management Agency. According to Community Panel Number 06071C8702H, dated July 28, 2008, the subject property appears to be located in Zone X, an area with reduced flood risk due to a levee.

3.0 HISTORICAL INFORMATION

Partner obtained historical use information about the subject property from a variety of sources. Information regarding past land use was obtained by a review of historical aerial photographs, historical Fire Insurance maps, city directories, historical topographic maps, and previous reports of the subject property and surrounding area obtained from Environmental Data Resources (EDR) in July 2021. Copies of the historical resources are included in Appendix B. Due to the large volume of historical data, the following paragraph present a brief synopsis of the historical uses of the subject property.

Based on the historical research and interviews, the subject property was undeveloped or vacant land located partially in the City Creek wash from 1899 to 1930. From the 1930s to 1975, the subject property was developed with several residential and associated structures. Agricultural development was observed on the southwest corner of the site in the 1959 aerial photograph. In 1975, a commercial structure appears to be located on the southeast corner of Property 7 on the southeastern portion of the subject property. By 1985, commercial structures (Properties 2, 11, 12, 13 and 14) were located on the northern boundary of the subject property. By 1989, additional commercial structures (Properties 6 and 8) were located on the northwestern boundary of the subject property. By 2002, Property 2 had expanded operation to the south toward 3rd Street and was used as an equipment yard. A commercial structure appears to be located on the southern boundary of Property 7. By 2006, Properties 5 and 7 appear to be larger cleared commercial lots/yards. By 2012, Property 4 in the central portion of the subject property was developed an equipment yard. By 2016, the majority of the subject property is developed for commercial/industrial use with small four residences on the southeast portion of the subject property.

Common agricultural practices can result in residual concentrations of fertilizers, pesticides or herbicides in near-surface soil, though not generally at concentrations that pose a significant health risk. It is Partner's opinion that, the property has been graded, and remaining pesticide or herbicide residues, if any, are likely to have been dispersed and therefore are unlikely to impact human health or the environment. Accordingly, no further investigation is recommended regarding potential residual pesticides.

4.0 REGULATORY RECORDS REVIEW

4.1 Regulatory Agencies

4.1.1 Health Department

Regulatory Agency Data

Name of Agency:	San Bernardino County Fire Department (SBCFD)
Point of Contact:	Records Coordinator
Agency Address:	4065 County Circle Drive, Room 104
Agency Phone Number:	(951) 358-7018
Date of Contact:	July 9 and November 19, 2021; January 28, 2022
Method of Communication:	Email
Summary of Communication:	

According to San Bernardino County Fire Department (SBCFD) records:

Active Permit Facilities

Property 2

E.J. Meyer Company (26999 E. 5th Street):

- Certified Unified Program Agency (CUPA) permits were issued to E.J. Meyer Company for a Hazardous Materials 4-10 Chemicals Handler Permit and a Small Quantity Generator Permit. The last CERS Submission was on May 06, 2020.
- According to a January 2021 CUPA Compliance Inspection Report, E.J. Meyer is a contractor storage yard with vehicle maintenance conducted onsite. Hazardous materials observed onsite included motor oil, antifreeze, greases, and compressed gases (detailed chemical inventory was provided in the 2012 Business Plan). The facility generates hazardous waste including waste oil in 480-gallon aboveground storage tank (AST), oil filters, waste diesel, waste antifreeze, waste batteries, and shop towels. Current permits expire on May 31, 2021. Violations were corrected onsite.

Property 11

S & S Inland Star (26967 5th Street):

- Certified Unified Program Agency (CUPA) permits were issued to S & S Inland Star for a Hazardous Materials 1-3 Chemicals Handler Permit and a Small Quantity Generator Permit. The last CERS Submission was on August 10, 2020.
- S & S Inland Star, an auto repair shop, began operating at the subject property in November 2014.
- According to a July 2020 Compliance Inspection Report, violations were issued for failing to certify the business plan annually and submit chemical inventory. Hazardous materials observed onsite included one 75-gallon AST motor oil, two 110-gallon used lubricating oil, two 55-gallon

waste antifreeze drums, one 55-gallon used lubricating oil, 30-gallon parts washer, greases, and compressed gases. On July 20, 2020, a compliance deadline reminder notice was sent to the Mr. Sam Swartz indicating that the violations remained outstanding.

Inactive/Non-Permit Facilities

Property 2

Laidlaw Transit (Formerly: Mayflower Contract Services) (26999 5th Street)

- CUPA permits were issued to Laidlaw Transit for a Hazardous Materials Handler Permit, a Underground Storage Tank Permits (6), and a Special Generator Permit.

Property 4

WEKA Inc. (27012 3rd Street):

- A CUPA permit was issued to WEKA Inc. for Non-Handler/Non-Generator Permits. Noted that no CUPA Permits were required.

RWR Construction (27075 5th Street)

- Noted that no CUPA Permits were required. Company does not handle regulated substances in quantities at or exceeding threshold quantities.
- According to a CUPA Permit Exemption Request Form completed by WEKA Inc. for RWR Construction and dated August 2014 indicated that no hazardous materials are stored over the limits. The facility operations were listed as a sales office. The facility was exempt from Business Plan and Risk Management Plans requirements because it does not handle regulated substances in quantities at or exceeding threshold quantities.

WEKA Inc. (27075 5th Street)

- A CUPA permit was issued to WEKA Inc. for Non-Handler/Non-Generator Permits.
- According to a CUPA Permit Exemption Request Form completed by WEKA Inc. and dated September 2011 and May 2013 indicated that no hazardous materials are stored over the limits. Hazardous waste was not generated onsite. The facility operations were listed as office use. The facility was exempt from Business Plan and Risk Management Plans requirements because it does not handle regulated substances in quantities at or exceeding threshold quantities.

Property 5

Mike Minchew's Towing (27110 3rd Street):

- A CUPA permit was issued to Mike Minchew's Towing for Special Generator/Special Handler Permits.
- A CUPA permit was issued to Mike Minchew's Towing in 1992. Site operation included 2 oil changes a month (used oil). No USTs were identified onsite. A CUPA Hazardous Materials Field

Services Forms dated September 1995 indicated that Mike Minchew's Towing did not store/use hazardous materials onsite. Facility permit was inactivated.

Property 7

A&I Automotive Repair (27114 E. 3rd Street)

- A CUPA permit was issued to A&I Automotive Repair for Special Generator/Special Handler Permits.
- In 2001, a Special Handler was issued to A&I Automotive Repair, an automotive repair facility. A 2005 inspection noted violations for open or unlabeled containers, no secondary containers, containers not sound condition, manifest not available, and not updated Business Plan. In May 2007, business operations ceased. SBCFD observed numerous containers of hazardous wastes including waste oil, waste antifreeze, used oil filters, and other possible unknowns during the December 2007 close-out inspection. A tire business was now operating at the location and did not appear to generate waste.

Payne's Corner (27114 E. 3rd Street)

- A CUPA permit was issued to Payne's Corner for Non-Handler/Non-Generator Permits.
- According to a CUPA Business Emergency/Contingency Plan & CUPA Permit Exemption Form completed by Payne's Corner and dated February 2009. The facility operations included light automotive repair. The facility was exempt from Business Plan and Risk Management Plans requirements because it does not handle regulated substances in quantities at or exceeding threshold quantities.

MJB Auto Detail (27114 E. 3rd Street)

- A CUPA permit was issued to MJB Auto Detail for Non-Handler/Non-Generator Permits.
- According to a CUPA Hazardous Materials Management Division Survey completed by MJB Auto Detail and dated August 1992 indicated that no hazardous materials are stored over the limits. The facility operations were listed as a mobile business that repairs trucks at depots. In 1993, the facility was inactivated and described as a storage yard, no hazardous materials or was reported at site.

Property 7

A&I Automotive Repair (27114 E. 3rd Street)

- A CUPA permit was issued to A&I Automotive Repair for Special Generator/Special Handler Permits.
- In 2001, a Special Handler was issued to A&I Automotive Repair, an automotive repair facility. A 2005 inspection noted violations for open or unlabeled containers, no secondary containers, containers not sound condition, manifest not available, and not updated Business Plan. In May 2007, business operations ceased. SBCFD observed numerous containers of hazardous wastes

including waste oil, waste antifreeze, used oil filters, and other possible unknowns during the December 2007 close-out inspection. A tire business was now operating at the location and did not appear to generate waste.

Payne's Corner (27114 E. 3rd Street)

- A CUPA permit was issued to Payne's Corner for Non-Handler/Non-Generator Permits.
- According to a CUPA Business Emergency/Contingency Plan & CUPA Permit Exemption Form completed by Payne's Corner and dated February 2009. The facility operations included light automotive repair. The facility was exempt from Business Plan and Risk Management Plans requirements because it does not handle regulated substances in quantities at or exceeding threshold quantities.

MJB Auto Detail (27114 E. 3rd Street)

- A CUPA permit was issued to MJB Auto Detail for Non-Handler/Non-Generator Permits.
- According to a CUPA Hazardous Materials Management Division Survey completed by MJB Auto Detail and dated August 1992 indicated that no hazardous materials are stored over the limits. The facility operations were listed as a mobile business that repairs trucks at depots. In 1993, the facility was inactivated and described as a storage yard, no hazardous materials or was reported at site.

Property 8

Zapata Tire Shop #2 (27085 E. 5th Street)

- A CUPA permit was issued to Zapata Tire Shop #2 for Non-Handler/Non-Generator Permits.
- According to a CUPA Permit Exemption Request Form completed by Zapata Tire Shop #2 and dated October 2010 indicated that the business does not store/generate hazardous waste onsite. The facility is listed as a tire shop. The facility was exempt from Business Plan and Risk Management Plans requirements because it does not handle regulated substances in quantities at or exceeding threshold quantities.

Aviator Clothing Co. Inc. (27085 5th Street)

- A CUPA permit was issued to Aviator Clothing Co. Inc. for Non-Handler/Non-Generator Permits.
- According to a CUPA Business Emergency/Contingency Plan & CUPA Permit Exemption Form completed by Aviator Clothing Co. Inc. and dated December 2008. The facility operations included sewing medical uniforms and retail sales. The facility was exempt from Business Plan and Risk Management Plans requirements because it does not handle regulated substances in quantities at or exceeding threshold quantities.

Haywood's Auto Services (27085 5th Street)

- CUPA permits were issued to Haywood's Auto Services for a Special Handler/Special Generator Permits.

- In 1992, a Hazardous Materials Management Division Pre-Application was completed by Haywood's Auto Services, an automotive repair facility. Hazardous wastes generated onsite included waste oil, waste antifreeze, and used oil filters were observed during SBCFD inspection. During an April 2000 SBCFD inspection, hazardous waste were observed to be abandoned. The waste were removed under manifest on May 19, 2000.

Ray'z Tires & Wheels (27085 E. 5th Street)

- A CUPA permit was issued to Ray'z Tires & Wheels for Non-Handler/Non-Generator Permits.
- According to a CUPA Permit Exemption Request Form completed by Ray'z Tires & Wheels and dated June 2018 indicated that the business does not store/generate hazardous waste onsite. The facility is listed as a tire shop. The facility was exempt from Business Plan and Risk Management Plans requirements because it does not handle regulated substances in quantities at or exceeding threshold quantities.

Property 11

Martin's Automotive (26967 5th Street)

- A CUPA permit was issued to Martin's Automotive for a Limited Quantity Generator Permit.
- Martin's Automotive operated at the property from 1989-2006. In August 1991, the facility was designated as a Limited Quantity Generator. The 1993 Application for Health Permit indicated that Martin's Automotive generated hazardous wastes including waste motor oil. The waste oil was removed by Golden West Oil Co. A March 2003 CUPA Inspection report stated that hazardous wastes onsite included waste oil waste antifreeze, parts cleaner, waste auto batteries, and oil filters. By March 2006, the business was no longer operating at the subject property. CUPA permit was inactivated.

Sanchez Automotive Service (26967 5th Street)

- A CUPA permit was issued to Martin's Automotive for a Limited Quantity Generator Permit.
- Sanchez Automotive Service, an auto repair shop, operated at the subject property from 2006 to 2014. The most recent inspection reports from 2011 and 2014 indicated that the facility stored one 30- to 55-gallon drum of waste antifreeze, one 30- to 55-gallon drum of used oil, one 30-gallon drum of grease, and one 55-gallon drum of used oil filters. Attached photographs showed the some of the drums in secondary containment. Violations were noted for obtaining a Hazardous Waste Generator Permit (2011) and for not updating the business plan (2014),

Property 12

Elite Lawn & Landscape (26975 5th Street)

- CUPA permits were issued to Elite Lawn & Landscape for Special Handler/Special Generator Permits.

- According to a Hazardous Materials Field Services Computer Database Update Authorization completed by Elite Lawn & Landscape, a landscape business, and dated July 2003, the facility was no longer a handler/generator. Occupant reported that they no longer used motor oil, parts cleaner fluid or filters. It was reported that trucks and mowers were serviced offsite, with the occasional mower being serviced onsite. Permit changed to Limited Quantity Generator, no Handler required. In 1998 and 2000, the facility was noted as generating hazardous wastes including waste motor oil and parts washer solvent.

Property 13

GNK Rental (Formerly: Foothill Tool/Equip. Rentals; Rebel Rent; Astro Rental Equipment; AKA: UST – Hoham Trust) (27111 East 5th Street)

- CUPA permits were issued to GNK Rental for Hazardous Material Handler – UST Only Permit and Underground Storage Tank Permits.

Permit to Remove/Install/Modify Tanks Underground

Property 2

Laidlaw Transit Inc./Mayflower Contract (26999 5th Street):

- A CUPA permit was issued to Laidlaw Transit Inc./Mayflower Contract on August 29, 1997 to remove 6 USTs. USTs removed on September 19, 1991.
- According to a CUPA Application for Removal of Underground Storage Tank (UST) was completed by Laidlaw Transit Inc in August 1997. Six USTs including two 10,000-gallon diesel USTs; 7,500-gallon diesel UST; 4,000-gallon unleaded UST; 6,000-gallon unleaded UST; and 7,500-gallon diesel UST were identified at the site. Installation date was estimated to be 1978 and 1980. An attached figure depicted the former tanks and dispenser island area as located on the northeast corner of the subject property, between the office and shop buildings near 5th Street. The application noted the removal appeared to be for “no piping/storage only.”
- A UST Closure for Laidlaw Transit was prepared by Bradley Environmental and dated September 26, 1997. On September 17, 1997, the USTs, fuel dispensers, and piping were removed under the oversight of SBCFD. It was noted that soil samples were collected under all the USTs and from the stockpiled soil. Soil samples were not collected under the fuel dispensers due to the possibility of undermining the dispenser island and canopy which were not removed. It was noted that samples under the fuel dispensers would be collected at a later time. Partner observed the remains of the dispenser island/canopy and likely the UST piping are still onsite. Onsite personnel was unaware of any additional sampling conduct in the area of the fuel dispenser island. A 1988 figure depicts the UST piping between the USTs, fuel dispensers and adjacent garage/maintenance shop. Partner recommends confirmation soil sampling upon removal of the canopy, fuel dispenser island and associated piping.

- Following the removal of the UST, confirmation soil samples were collected at depths of 12 and 14 feet below ground surface (bgs) within the tank excavations and from the soil stockpiles. The soil samples were analyzed for Total Petroleum Hydrocarbons (TPH) as gasoline and diesel by EPA Method 8015 Modified; benzene, ethylbenzene, toluene, and xylenes (BTEX) and methyl tert butyl ether (MTBE) by EPA Method 8020. Total lead (EPA Method 7240) was completed on the sample with the highest BTEX level. All soil samples except four were non-detect. TPH was detected at concentration between 14 to 28 milligrams per kilogram (mg/kg) indicating trace amounts of petroleum hydrocarbons just above laboratory detection limits. On December 19, 1997, SBCFD issued a No Further Action (NFA) letter following the review of Report submitted by Bradley Environmental dated September 26, 1997. A copy of the NFA letter is provided in Appendix B. Based on the removal of the UST and regulatory case closure, the former UST is considered a historical recognized environmental condition (HREC).

Property 13

GNK Rental (Formerly: Foothill Tool/Equip. Rentals; Rebel Rent; Astro Rental Equipment; AKA: UST – Hoham Trust) (27111 East 5th Street)

- According to a CUPA Application for Construction and/or Removal of Underground Storage Tank (UST) facility completed by UST Hoham Trust c/o Shelly Hoham, three USTs were removed on March 27, 1997. The USTs were described as three unpermitted USTs including one 500-gallon waste oil UST (T-1) (capacity also noted as 250-gallon and 300-gallon in records), one 3,000-gallon gas UST (T-2), and one 4,000-gallon gas UST (T-3) were identified at the site. Installation date is estimated to be prior to 1984. An attached figure depicts the former tanks T-2 and T-3 as located to the east of the building on the northeastern portion of the subject property. T-1 was depicted as located to the south of the building on the central portion of the subject property. The figure does not depict the location of the fuel dispenser or piping associated with the USTs.
- A UST Closure Report was prepared by JIMCO and dated April 7, 1997. Following the removal of the USTs, confirmation soil samples were collected at a depth of 2 feet below both tank ends and one sample was collected under the waste oil UST and under the fuel dispenser. The soil samples were analyzed for TPH as gasoline and diesel by EPA Method 8015 Modified; BTEX and MTBE by EPA Method 8020. All soil samples were non-detect except for two samples. TPH gasoline was detected at concentration of 420 mg/kg in Sample T3—w-E and TPH diesel was detected at concentration of 8 mg/kg in Sample T3-A. SBCFD inspector noted that all the samples were below the action levels and no further action was required. Sampling or removal of UST piping was not mentioned in SBCFD notes. On June 27, 1997, SBCFD issued a NFA letter following the review of sample results and closure report submitted by JIMCO dated April 7, 1997. A copy of the NFA letter is provided in Appendix B. Based on the removal of the USTs and regulatory case closure, the former USTs are considered a HREC. If UST piping is encountered in the future, Partner recommends proper removal and confirmation of UST piping.

Haz Mat Incident Response Activity

No record of hazmat incident response activity identified.

Site Remediation

No records of site remediation identified.

As of the date of this report, Partner has not received a response from the SBCFD for Properties 13 and 14 for inclusion in this report.

4.1.2 Air Pollution Control Agency

Regulatory Agency Data

Name of Agency: South Coast Air Quality Management District (SCAQMD)
Point of Contact: <http://www.aqmd.gov/nav/FIND/facility-information-detail>
Agency Address: 21865 Copley Drive, Diamond Bar, California 91765
Agency Phone Number: (909) 396-2000
Date of Contact: July 9 and November 19, 2021; January 28, 2022
Method of Communication: Online
Summary of Communication:

Partner researched the South Coast Air Quality Management District (SCAQMD) online database for information regarding any Permits to Operate (PTO), Notices of Violation (NOV), or Notices to Comply (NTC) records for the subject property related to air emission equipment.

The following records were found for the subject property addresses:

Facility ID	Facility Name/Address	Status	Equipment Listed	NOVs/NTC
101413	Mayflower Contract Services Inc./26999 5th Street (Property 2)	Active	A permit to operate a CFC-12 Recovery/Recycling (Rule 1411) was issued in 1994. The permit is shown as inactive.	No NOVSS or NTCs were identified.
31095	Meyer Constructors/26999 5th Street (Property 2)	Active	A permit to operate a serv stat storage & dispensing gasoline and Amine (or DEA) Regeneration was issued in 1982. The permits are shown as inactive.	No NOVSS or NTCs were identified.

Facility ID	Facility Name/Address	Status	Equipment Listed	NOVs/NTC
62718	Mayflower Contract Services/2699 5th Street (likely associated with 26999) (Property 2)	Active	No equipment listed.	No NOVVs or NTCs were identified.
34233	Louis Rozema/ 27111 5 th Street	Out of Business	Permits to operate Serv Stat Storage & Dispensing Gasoline and Amine (or DEA) Regeneration were issued in 1983. The permit is shown as inactive.	No NOVVs or NTCs were identified.
54848	Foothill Tool & Equipment Rentals/27111 5 th Street	Out of Business	Permits to operate Serv Stat Storage & Dispensing Gasoline and Amine Treating were issued in 1987. The permit is shown as inactive. SIC Code 5541- Gasoline Service Stations.	No NOVVs or NTCs were identified.
79124	GKN Rentals/ 27111 5 th Street	Out of Business	Permits to operate Serv Stat Storage & Dispensing Gasoline and Amine Treating were issued in 1990. The permit is shown as inactive.	No NOVVs or NTCs were identified.

Facility ID	Facility Name/Address	Status	Equipment Listed	NOVs/NTC
111760	Rebel Rents/2711 5 th Street (Property 13)	Inactive	An application for Plan Rule 1166 (contaminated soil hand.) was cancelled in March 1997. The address was listed as 2711 instead of 27111 5 th Street.	No NOVSS or NTCs were identified.

4.1.3 Regional Water Quality Agency

Regulatory Agency Data

Name of Agency: Regional Water Quality Control Board (RWQCB)
Point of Contact: <http://geotracker.waterboards.ca.gov/>
Agency Address: 3737 Main St Ste 500, Riverside, CA 92501
Agency Phone Number: (951) 782-4130
Date of Contact: July 9 and November 19, 2021; January 28, 2022
Method of Communication: Online database
Summary of Communication:

The subject property was not identified on the RWQCB GeoTracker online database. On August 10, 2021, Partner received a reply from the RWQCB stating they have stormwater records for the subject property:

- Mayflower Contract Service Inc. (26999 5th Street) (Property 2): A terminated industrial stormwater permit (WDID: 8 36I004684) was listed. A 2020-2021 AD HOC Monitoring Report for Stormwater Discharges associated with industrial activities was submitted by Layne Christensen Company for a January 2021 rain event.
- Laidlaw Transit Inc/Mayflower Contract (26999 5th Street) (Property 2): A terminated industrial stormwater permit (WDID: 8 36I011774) was listed.

4.1.4 Department of Toxic Substances Control

Regulatory Agency Data

Name of Agency: California Department of Toxic Substances Control (DTSC)
Agency Address: <http://www.envirostor.dtsc.ca.gov/public/>
<http://www.hwts.dtsc.ca.gov/>
Agency Phone Number: (714) 484-5400
Date of Contact: July 9 and November 19, 2021; January 28, 2022
Method of Communication: Online
Summary of Communication:

Partner received a reply on June 23, 2021 from the DTSC stating they have no records for the subject property address. The subject property was not identified in the online DTSC EnviroStor database.

The subject property was identified in the online Hazardous Waste Tracking System database:

ID Number	Facility Name/ Address	Status	Inactive Date	Waste
CAL00011633	Laidlaw Transit Inc./26999 5th Street (Property 2)	Inactive	June 30, 2000	The facility was listed as a generator of the following hazardous waste in 1997: waste oil and mixed oil.
CAD982433757	Mayflower Contract Services Inc. /26999 5th Street (Property 2)	Inactive	January 1, 1995	The facility was listed as a generator of the following hazardous waste between 1993 and 2007: photochemical/photo processing waste metal sludge, metals recovery including retoring, smelting, chemicals.
CAL000258671	EJ Meyer Co./ 26999 5th Street (Property 2)	Active	NA	The facility was listed as a generator of the following hazardous waste in 2009: waste oil & mixed oil, and organic solids with halogens.
CAC002662277	David Weintraub/ 27077 5th Street (Property 4)	Inactive	August 26, 2011	No hazardous wastes records are listed.
CAL000256971	Royal Concrete/ 27077 5th Street (Property 4)	Inactive	June 30, 2008	The facility was listed as a generator of the following hazardous waste between 2006 and 2008: unspecified solvent mixture and hydrocarbon solvents.
CAL000373606	Anglo Heavy Equipment Repair LLC/27016 3 rd Street (Property 4)	Inactive	June 30, 2014	No hazardous wastes records are listed.
CAC002648001	TL Tavlich Construction	Inactive	May 5,	The facility was listed as a generator of the following hazardous waste in 2009: waste oil &

ID Number	Facility Name/ Address	Status	Inactive Date	Waste
	/27050 E. 3 rd Street (Property 5)		2010	mixed oil.
CAL000336470	Paynes Corner Highland/ 27114 E. 3 rd Street (Property 7)	Inactive	June 30, 2009	No hazardous wastes records are listed.
CAI000233942	A&I Automotive Repair/ 27114 E. 3 rd Street (Property 7)	Inactive	June 30, 2008	No hazardous wastes records are listed.
CAC003120827	Unknown Party/27114 E. 3 rd Street (Property 7)	Active	August 19, 2021	No hazardous wastes records are listed.
CAC001323344	H Mckenzie /27085 5 th Street (Property 8)	Inactive	October 25, 2020	The facility was listed as a generator of the following hazardous waste in 1999: unspecified oil-containing waste.
CAL000007813	Master Auto Repair/27085 5 th Street (Property 8)	Inactive	January 1, 1995	No hazardous wastes records are listed.
CAL000405511	S&S Motors Inc. (DBA S&S Inland Star)/26967 5 th Street (Property 11)	Active	-	No hazardous wastes records are listed.

ID Number	Facility Name/ Address	Status	Inactive Date	Waste
CAC002797103	S&S Motors Inc. (DBA S&S Inland Star)/26967 5 th Street (Property 11)	Inactive	March 17, 2015	No hazardous wastes records are listed.
CAL000304636	Sanchez Automotive Service/ 26967 5 th Street (Property 11)	Inactive	June 30, 2011	No hazardous wastes records are listed.
CAL000128907	J&N Truck Parts & Tire Service/ 26975 5 th Street (Property 12)	Inactive	June 30, 1998	No hazardous wastes records are listed.
CAL000209611	Elite Lawn and Landscape/ 26975 5 th Street (Property 12)	Inactive	June 30, 2005	No hazardous wastes records are listed.
CAL000270616	Highland Equipment Rental Inc./27111 5 th Street (Property 13)	Active	NA	The facility was listed as a generator of the following hazardous waste between 2003 and 2007: unspecified oil-containing waste.
CAC002565541	Highland Equipment Rental Inc./27111 5 th Street	Inactive	May 20, 2003	No hazardous wastes records are listed.

ID Number	Facility Name/ Address	Status	Inactive Date	Waste
	(Property 13)			
CAC002194129	Rebel Rents/27111 5 th Street (Property 13)	Inactive	June 11, 2001	No hazardous wastes records are listed.
CAC002345999	Rebel Rents/27111 5 th Street (Property 13)	Inactive	September 11, 2001	The facility was listed as a generator of the following hazardous waste in 2001: other organic solids.
CAL000067887	GKN Rentals/ 27111 5 th Street (Property 13)	Inactive	June 30, 1995	No hazardous wastes records are listed.
CAL000016298	Foothill Tool & Equipment Rent/27111 5 th Street (Property 13)	Inactive	April 15, 1994	The facility was listed as a generator of the following hazardous waste in 1993: unspecified aqueous solution (2<pH<12.5), waste oil and mixed oil.

Based on site observations, hazardous wastes are generated at Property 11, S&S Motors Inc. (DBA S&S Inland Star) at 26967 5th Street. Site personnel indicated that hazardous waste is removed by Asbury Environmental Services. However, manifest records have not been recorded in the DTSC Hazardous Waste Tracking System.

4.1.5 Planning Department

Regulatory Agency Data

Name of Agency:	City of Highland Planning Division
Point of Contact:	https://www.cityofhighland.org/190/Planning
Agency Address:	27215 Base Line, Highland, CA 92346
Agency Phone Number:	(909) 864-6861
Date of Contact:	July 9 and November 19, 2021
Method of Communication:	Online
Summary of Communication:	According to records reviewed, the subject property is zoned for Business Park (BP) by the City of Highland.

4.1.6 Oil & Gas Exploration

Regulatory Agency Data

Name of Agency:	California Division of Oil, Gas and Geothermal Resources (CalGem)
Point of Contact:	http://maps.conservation.ca.gov/doms/doms-app.html
Agency Address:	801 K Street, MS 24-01, Sacramento, California 95814
Agency Phone Number:	(916) 322-1080
Date of Contact:	July 9 and November 19, 2021
Method of Communication:	Online
Summary of Communication:	According to CalGem, no oil or gas wells are located on or adjacent to the subject property.

4.1.7 Assessor's Office

Regulatory Agency Data

Name of Agency:	San Bernardino County Assessor (RCA)
Point of Contact:	https://ca-riverside-acr.publicaccessnow.com/
Agency Address:	4080 Lemon St, 1st Floor Riverside, CA 92501
Agency Phone Number:	(951) 955-9553
Date of Contact:	July 9 and November 19, 2021
Method of Communication:	Online
Summary of Communication:	According to records reviewed, the subject property is identified by Assessor Parcel Numbers (APNs) 1192-631-01, -02, -03, -04, -05, -06, -09, -10, -11, -12, -13, -14, -15, -16, -17, -18, -19, -20, -21, -22, -23, -24, -25, -26, -27, -28; and 1192-641-08, -09, -10, -11, -12, -15, -16, -17, -18, -19, -20, -21, -22, -23.

Copies of pertinent documents obtained by Partner from the above-referenced agencies are included in Appendix B.

4.2 Mapped Database Records Search

The regulatory database report provided by Environmental Data Resources, Inc. (EDR) and Environmental Risk Information Services (ERIS) documents the listing of sites identified on federal, state, county, city, and tribal (when applicable) standard source environmental databases within the approximate minimum search distance (AMSD) specified by ASTM E1527-13 and E1527-21. The data from these sources are updated as these data are released and integrated into one database. The information contained in this report was compiled from publicly available sources.

The environmental database information is used to identify environmental concerns in connection with the subject property. The listings also serve to identify the known indications of the storage, use, generation, disposal, or release of hazardous substance at the subject property and the potential for contaminants to migrate onto the subject property from off-site sources in groundwater or soil in the form of liquids or vapor.

Using the ASTM definition of migration, Partner considers the migration of hazardous substances or petroleum products in any form onto the subject property during the evaluation of each site listed on the radius report, which includes solid, liquid, and vapor.

4.2.1 Regulatory Database Summary

The following table lists the number of sites as categorized by the regulatory database within the prescribed AMSD. The locations of the sites are plotted utilizing a geographic information system, which geocodes the site addresses. The accuracy of the geocoded locations is approximately +/-300 feet.

Radius Report Data					
Database	AMSD Radius (mile)	Listings Identified		Surrounding Area Sites of Concern	
		Subject Property	Adjoining Properties		
Federal NPL	1.00	N	N	Y	
Delisted NPL Site	0.50	N	N	N	
Federal SEMS Site	0.50	N	N	N	
Federal SEMS-ARCHIVE	0.50	N	N	N	
Federal RCRA CORRACTS Facility	1.00	N	N	Y	
Federal RCRA TSD Facility	0.50	N	N	N	
Federal RCRA Generators Site (LQG, SQG, VSQG, CESQG)	Subject and Adjoining	Y	Y	N/A	
Federal IC/EC Registries	Subject Property	N	N/A	N/A	
Federal ERNS Site	Subject Property	N	N/A	N/A	
State/Tribal Equivalent NPL	1.00	N	N	N	
State/Tribal Equivalent CERCLIS	1.00	N	N	N	
State/Tribal Landfill/Solid Waste Disposal Site	0.50	N	N	N	
State/Tribal Leaking Storage Tank Site (LUST/LPST)	0.50	N	N	N	
State/Tribal Registered Storage Tank Sites (UST/AST)	Subject and Adjoining	N	N	N/A	
State/Tribal IC/EC Registries	Subject and Adjoining	N	N	N/A	
State/Tribal Voluntary Cleanup Sites (VCP)	0.50	N	N	N	
State/Tribal Spills	0.50	N	N	N	
Federal Brownfield Sites	0.50	N	N	N	
State Brownfield Sites	0.50	N	N	N	
San Bernardino County Permit	0.25	Y	Y		
Hazardous Waste Tracking System (HWTS)	0.25	Y	Y		
HAZNET	0.25	Y	N		

4.2.2 Subject Property Listings

The subject property is identified the agency database reports:

- EJ Meyer Company (Property 2) (ERIS Map ID: 5/EDR Map ID: A1, A4, A5, A6, A11) at 26999 5th Street, is listed in the HAZNET, HWTS, CERS, CERS Haz Waste, San Bernardino County Permit, FINDS, ECHO, and RCRA-NonGen databases. No RCRA violations were listed. As discussed in Section 4.1.5, the facility is listed in the HAZNET database for generating state-regulated wastes that were manifested for off-site disposal in 2009. According to the San Bernardino County Permit

database, the subject property is identified as having an active permits for hazardous material 4-10 chemicals and a small quantity generator. The facility was listed as last inspected by the San Bernardino County Fire Department on January 5, 2021 and violations were listed for failure to send hazardous waste offsite for treatment, storage, or disposal within 180 days; failure to properly label hazardous waste accumulation containers and portable tanks with the following requirements. Based on the regulatory status, this listing is not considered to have created an environmental concern to the subject property.

- Meyers Constructors/Mayflower Contract Services (Property 2) (ERIS Map ID: 5/EDR Map ID: A2, A3, A7, A8) at 26999 5th Street, is listed in the HIST UST, NPDES, CIWQS, HWTS, FINDS, ECHO, and RCRA-SQG databases. No RCRA violations were listed. The facility has a terminated industrial stormwater permit. Four USTs including 7,500-gallon diesel UST, 4,000-gallon unleaded UST, 6,000-gallon unleaded UST, and 7,500-gallon diesel UST were identified on the HIST UST database. As discussed in Section 4.1.1, in September 1997, a total of 6 USTs were removed under the oversight of SBCFD and case closure was received on September 26, 1997. Based on the removal of the USTs and regulatory case closure, the former USTs are considered a historical recognized environmental condition (HREC).
- Laidlaw Transit Service (Property 2) (ERIS Map ID: 5/EDR Map ID: A9, A10) at 26999 5th Street, is listed in the HAZNET, HWTS, and CIWQS databases. The facility has a terminated industrial stormwater permit. As discussed in Section 4.1.5, the facility is listed in the HAZNET database for generating state-regulated wastes that were manifested for off-site disposal in 1997. Based on the regulatory status, this listing is not considered to have created an environmental concern to the subject property.
- Anglo Heavy Equipment Repair LLC (Property 4) (ERIS Map ID: 1) at 27016 3rd Street, is listed in the HAZNET database. As discussed in Section 4.1.5, no hazardous wastes records are listed for the subject property. Based on the regulatory status, this listing is not considered to have created an environmental concern to the subject property.
- Royal Concrete (Property 4) (ERIS Map ID: 4) at 27077 5th Street, is listed in the HAZNET database. As discussed in Section 4.1.5, the facility is listed in the HAZNET database for generating state-regulated wastes that were manifested for off-site disposal between 2006 and 2009. Based on the regulatory status, this listing is not considered to have created an environmental concern to the subject property.
- David Weintrub (Property 4) (ERIS Map ID: 2) at 27077 5th Street, is listed in the HAZNET database. As discussed in Section 4.1.5, no hazardous wastes records are listed for the subject property. Based on the regulatory status, this listing is not considered to have created an environmental concern to the subject property.
- TL Tavlich Construction (Property 5) (ERIS Map ID: 2) at 27050 3rd Street, is listed in the HAZNET database. As discussed in Section 4.1.5, the facility is listed in the HAZNET database for generating state-regulated wastes that were manifested for off-site disposal in 2009. Based on

the regulatory status, this listing is not considered to have created an environmental concern to the subject property.

- A&I Automotive Repair, Paynes Corner (Property 7) (ERIS Map ID: 8/EDR Map ID: E20) at 27114 East 3rd Street, is listed in the HWTS and San Bernardino County Permit databases. According to the San Bernardino County Permit database, the subject property is identified as having two inactive permits for Special Handler and Special Generator. The permits expired on September 30, 2007. The facility is identified as General Automotive Repair. Based on the regulatory status, this listing is not considered to have created an environmental concern to the subject property.
- Master Automotive Repair, H Mackenzie (Property 8) (ERIS Map ID: 6) at 27085 5th Street, is listed in the HAZNET database. As discussed in Section 4.1.5, the facility is listed in the HAZNET database for generating state-regulated wastes that were manifested for off-site disposal in 1999. Based on the regulatory status, this listing is not considered to have created an environmental concern to the subject property.
- S&S Island Star, Sanchez Automotive Service (Property 11) (ERIS Map ID: 10/EDR Map ID: C14, C15) at 26967 5th Street, is listed in the San Bernardino County Permit, CERS, CERS Haz Waste, and RCRA NonGen databases. According to the San Bernardino County Permit database, the facility is identified as having active permits for Hazardous Materials 1-3 chemicals and Small Quantity Generator. Based on the regulatory status, this listing is not considered to have created an environmental concern to the subject property.
- Elite Lawn & Landscape, J&N Truck Parts & Tire Service (Property 12) (ERIS Map ID: 9/EDR Map ID: C13) at 26975 5th Street, is listed in the San Bernardino County Permit database. According to the San Bernardino County Permit database, the facility is identified as having inactive permits for Special Generator and Conditionally Exempt Small Quantity Generator. Based on the regulatory status, this listing is not considered to have created an environmental concern to the subject property.
- Astro Rental Equipment, Highland Equipment Rental, Foothill Tool/Equipment Rental, Rebel Rents, GKN Rentals (Property 13) (ERIS Map ID: 7/EDR Map ID: B12, B21, B22, B23) at 27111 5th Street, is listed in the HIST UST, SWEEPS UST, and RCRA NonGen databases. No RCRA violations were noted. Two fuel USTs, installed in 1980, were identified at the site. As discussed in Section 4.1.1, in March 1997, a total of 3 USTs were removed under the oversight of SBCFD and case closure was received on June 27, 1997. Based on the removal of the USTs and regulatory case closure, the former USTs are considered a HREC.

4.2.3 Adjoining Property Listings

- The following adjoining facilities were identified in the regulatory database reports. CSR Air Conditioning (ERIS Map ID: 3/EDR Map ID: F24) at 27015 5th Street, is located adjoining to the north and hydrologically up-gradient of the subject property. The site was identified in the RCRA NonGen database. No RCRA violations were noted. Based on the regulatory status, this listing is not considered to have created an environmental concern to the subject property.

- Wyle Labs SBO East Test, National Technical Systems San Bernardino (EDR Map ID: D16-D19) at 3505 3rd Street, is located adjoining to the southeast and hydrologically down-gradient of the subject property. The site was identified in the AST, CERS, CERS Haz Waste, CERS Tanks, RCRA NonGen, RCRA SQG, and San Bernardino County Permit databases. An Aboveground Petroleum Storage tank was identified at that the site. According to the San Bernardino County Permit database, the National Technical Systems facility is identified as having active permits for Hazardous Materials 11-30 chemicals, ASPA 1,320-10,000 gal facility capacity, and Small Quantity Generator. Based on the regulatory status, this listing is not considered to have created an environmental concern to the subject property.
- Penske (EDR Map ID: F25) at 27056 5th Street, is located adjoining to the north and hydrologically up-gradient of the subject property. The site was identified in the RCRA NonGen database. No RCRA violations were noted. Based on the regulatory status, this listing is not considered to have created an environmental concern to the subject property.
- Amigos Recycling Inc. (EDR Map ID: B26) at 27170 5th Street, is located adjoining to the northeast and hydrologically up-gradient of the subject property. The site was identified in the San Bernardino County Permit database. an Aboveground Petroleum Storage tank was identified at that the site. According to the San Bernardino County Permit database, the facility is identified as having an inactive permit for Hazardous Materials 1-3 chemicals special. Based on the regulatory status, this listing is not considered to have created an environmental concern to the subject property.
- Jose Huizar (EDR Map ID: 27) at 26875 4th Place, is located adjoining to the west and hydrologically down-gradient of the subject property. The site was identified in the RCRA NonGen database. No RCRA violations were noted. Based on the regulatory status, this listing is not considered to have created an environmental concern to the subject property.
- Closed Norton Air Force Base (AFB) Landfill #2 at 305 South Tippecanoe Avenue, is located adjoining to the south, beyond 3rd Street, and hydrologically down-gradient of the subject property. The facility is identified on the is identified as a DOD, NPL, SEMS, CERCLIS, CORRACTS, RCRA-TSDF, US ENG CONTROLS, US INST CONTROL, ROD, and PADS databases. The former Norton AFB included approximately 2,200 acres of contiguous property. Landfill #2 consists of approximately 35 acres in the northeastern corner of the former base. According to the GeoTracker online database, Landfill #2 (also known as Installation Restoration Program (IRP) Site 2) operated as the main landfill for the base from 1958 to 1980. The landfill accepted general refuse, demolition debris, and industrial waste that may have included spent solvent, acid, refrigerant, paint stripper, paint thinner, waste oil, and sludge. The site operated as a trench-and-fill-type landfill, with waste placed in trenches dug into the preexisting surface to approximately 20 feet. The landfill contains an estimated 640,000 cubic yards of waste. Previous investigations indicated that approximately 1 to 3 feet of native material was placed over the waste in the filled trenches. As a result of landfill operations, groundwater was impacted by trichloroethylene (TCE),

PCBs, and other contaminants. Several contamination plumes have been identified that have flowed offsite. The local groundwater gradient has caused migration of these plumes to the south-southwest away from the subject property.

Between 1982 to present, investigations and monitoring have been conducted at the facility. In March 2010, an asphaltic concrete parking lot was completed on top of the landfill. According to the IRP Site 2 Landfill Operations, Maintenance, and Monitoring 2019 Annual Report prepared by CH2M HILL, Inc. and dated May 2020, monitoring activities and maintenance continue to be conducted according to the Final Operating, Monitoring, and Maintenance Plan (OM&M Plan), Alternative Compliance Plan (ACP), and Closure and Postclosure Plan (CPCMP) Addendum 2. The paved parking lot controls flow of surface water on the top of the cap from rainfall and reduces the potential for soil erosion and the presence of burrowing animals. Compliance groundwater monitoring wells MW-402, MW-403, and MW-404 will continue to be checked semiannually for potential water level measurements. Landfill gas (LFG) perimeter probe methane monitoring continues on a semiannual basis with annual perimeter probe analytical sampling. Instantaneous and integrated surface emission monitoring continues on an annual basis. Annual header and ambient air sampling continues to be conducted. Monthly inspections of the LFG collection system continues to be conducted. Detailed site inspections continue to be conducted semiannually and after major rain events, earthquakes, wind storms, or fires. Maintenance is performed as needed to ensure the integrity of the landfill systems and site.

Partner observed during the site visit that this property was occupied by a trucking company. Based on the regulatory status, continued monitoring and regulatory oversight, and inferred direction of groundwater flow, this site is not expected to represent a significant environmental concern.

4.2.4 Surrounding Area Listings of Concern to Subject Property

Partner reviewed the EDR database report to identify offsite facilities that have suspected or documented environmental concerns or RECs that may negatively impact the subject property. Partner's criteria for further evaluating the potential impact of a listed offsite facility are summarized below:

- The listed offsite facility is documented or assumed to be hydrogeologically up-gradient and a likely pathway exists for known releases of environmentally mobile contaminants to reach the subject property; or, contaminants from the listed offsite facility can reach the subject through other pathways (i.e., surface runoff); and,
- The offsite facility is listed as an open case on one of the following databases: Federal NPL, Federal CORRACTS, Federal CERCLIS, Federal ERNS, and State-Specific lists including, but not limited to State Hazardous Waste Sites, State SCL, State LUST, State Deed Restrictions, State Toxic Pits, Landfill (excluding transfer stations); or
- The facility is a known or suspected concern based on Partner's experience or observations made during the site reconnaissance (i.e., Dry-cleaning operations that may or may not be listed as RCRA-SQG or a non-adjacent UST site that appears to have a remediation system in place).

Partner did not identify facilities that, using the criteria discussed above, appeared to be a potential concern.

4.2.5 Unplottable Listings

No unplottable listings of concern are identified in the regulatory database report.

A copy of the regulatory database report is included in Appendix C of this report.

4.3 Vapor Encroachment Screening

This screening utilized readily available data sources previously discussed in this Phase I ESA that includes:

- the physical setting of the subject property (Section 2.4),
- standard historical sources for the subject property, adjoining, and surrounding area (Section 3.0),
- known or potentially contaminated sites as identified from information from regulatory agencies and sites on Federal, State, tribal and local databases (Section 4.0), and
- information from the site reconnaissance (Section 6.0) of the subject property and observations of the surrounding properties.

The results of our data collection, reconnaissance, and analysis are tabulated below:

<i>Potential for Vapor Encroachment to Impact the Subject Property</i>	
Area of Concern	Likely or Known VEC to Subject Property
Subject Property Existing Operations or Conditions	None identified that impact the subject property. Refer to Sections 4.0 Site Description and 7.0 Site Reconnaissance and discussion below.
Historical Uses of the Subject Property	None identified that impact the subject property. Refer to Section 5.0 Historical Use and discussion below.
Adjoining Property Operations or Existing Conditions	None identified that impact the subject property. Refer to Section 4.2 Surrounding Land Use and discussion below.
Historical Uses of Adjoining Properties or Nearby Properties	None identified that impact the subject property. Refer to Section 4.0 Historical Use and discussion below.
Regulatory Review of sites identified on Federal, State, tribal and Local Environmental Databases which were located in the AMSD	None identified that impact the subject property. Refer to Section 6.0 Regulatory Review and discussion below.

Partner reviewed the environmental database records identified in the ERIS Radius Report and evaluated each reported site relative to a subsurface vapor encroachment condition, respective a known release, the chemicals of concern, the distance that contaminants are likely to migrate based on local geological and hydrological conditions, sub-grade utility corridors and preferential pathways, structural components, mitigation devices, and other reasonable factors.

The subsurface vapor encroachment screening was completed in general conformance with ASTM International Designation: E2600-15: *Standard Guide for Vapor Encroachment Screening on Property Involved in Real Estate Transactions* ("ASTM Guide E2600-15") using Tier 1 Screening procedures. In addition, based on the inferred or known groundwater gradient as specified within this Report, Partner

adopted and implemented a reduced/adjusted default area of concern ("critical distance") as calculated, suggested and published by Buonicore, A. J., *A Smaller Intrusion*, Pollution Engineering, p26-31, May, 2009. Limiting conditions, ASTM deviations, and significant gaps, if any, are discussed in Sections 1.0.

4.3.1 On-Site Sources for a Vapor Encroachment Condition

Based on a review of previous reports, agency records, and current site observations, on-site sources with the potential to create a subsurface vapor encroachment concern to the subject property and its receptors were not identified. As such, a subsurface vapor encroachment condition on the subject property relative to an on-site contaminant source does not exist.

4.3.2 Off-Site Sources for a Vapor Encroachment Condition

Based on Partner's review of the Radius Report, no off-site properties with the potential to create a subsurface vapor encroachment concern to the subject property and its receptors were identified. No off-site properties with a documented open release of petroleum hydrocarbons were identified within the critical distance - 30 feet up-gradient, cross-gradient, or down-gradient of the subject property in the Radius Report. No off-site properties with a documented release of other contaminants of concern such as chlorinated volatile organic hydrocarbons were identified within the critical distance - 100 feet up-gradient, cross-gradient, or down-gradient of the subject property in the Radius Report.

Based on the physical setting of the subject property and the findings from historical and regulatory records review, an off-site source for a subsurface vapor encroachment condition was not identified in association with the subject property. As such, a subsurface vapor encroachment condition on the subject property relative to off-site contaminant source does not exist.

Partner conducted a limited non-intrusive vapor screening on the subject property to identify, to the extent feasible, the potential for vapor encroachment conditions (VECs) in connection with the subject property. This included consideration of chemicals of concern (COC) that may migrate as vapors into the subsurface of the subject property as a result of contaminated soil and groundwater on or near the property.

5.0 USER PROVIDED INFORMATION AND INTERVIEWS

In order to qualify for one of the *Landowner Liability Protections (LLPs)* offered by the Small Business Liability Relief and Brownfields Revitalization Act of 2001 (the *Brownfields Amendments*), the *User* must conduct the following inquiries required by 40 CFR 312.25, 312.28, 312.29, 312.30, and 312.31. The *User* should provide the following information to the *environmental professional*. Failure to provide this information could result in a determination that *all appropriate inquiries* is not complete. The *User* is asked to provide information or knowledge of the following:

- Review Title and Judicial Records for Environmental Liens and AULs
- Specialized Knowledge or Experience of the User
- Actual Knowledge of the User
- Reason for Significantly Lower Purchase Price
- Commonly Known or *Reasonably Ascertainable* information
- Degree of Obviousness
- Reason for Preparation of this Phase I ESA

Fulfillment of these user responsibilities is key to qualification for the identified defenses to CERCLA liability. Partner requested our Client to provide information to satisfy User Responsibilities as identified in Section 6 of the ASTM guidance.

5.1 Interviews

5.1.1 Interview with Owner

Available subject property owners and tenants were interviewed at the time of the assessment. Current property owners are listed in the table provided in Section 2.2. Partner requested property owners complete site questionnaires for their properties. Completed questionnaires are provided in Appendix B.

5.1.2 Interview with Report User

Please refer to Section 5.2 below for information requested from the Report User.

5.1.3 Interview with Key Site Manager

See Section 5.1.

5.1.4 Interviews with Past Owners, Operators and Occupants

Interviews with past owners, operators and occupants were not conducted since information regarding the potential for contamination at the subject property was obtained from other sources.

5.2 User Provided Information

5.2.1 Title Records, Environmental Liens, and AULs

Partner was provided by Lake Creek Industrial with a Commitment for Title Insurance Reports issued by First American Title Insurance Company and Fidelity National Title Company for the subject property

parcels. No apparent environmental liens or AULs were identified for the subject property based on the review of the Commitment for Title Insurance Reports.

Copies of the reports are included in Appendix B.

5.2.2 Specialized Knowledge

No specialized knowledge of environmental conditions associated with the subject property was provided by the User at the time of the assessment.

5.2.3 Actual Knowledge of the User

No actual knowledge of any environmental lien or AULs encumbering the subject property or in connection with the subject property was provided by the User at the time of the assessment.

5.2.4 Valuation Reduction for Environmental Issues

No knowledge of valuation reductions associated with the subject property was provided by the User at the time of the assessment.

5.2.5 Commonly Known or Reasonably Ascertainable Information

The User did not provide information that is commonly known or *reasonably ascertainable* within the local community about the subject property at the time of the assessment.

5.2.6 Previous Reports and Other Provided Documentation

No previous ESA reports was provided to Partner for review during the course of this assessment. Other pertinent documentation is discussed in Section 4.0.

6.0 SITE RECONNAISSANCE

The weather at the time of the site visit was sunny and clear. Refer to Section 1.5 for limitations encountered during the field reconnaissance and Sections 2.1 and 2.2 for subject property operations. The table below provides the site assessment details:

Site Assessment Data

Site Assessment Performed By: Heather Hodgetts and Ramiro Vejar
Site Assessment Conducted On: July 12 and November 19, 2021, January 28, 2022

The table below provides the subject property personnel interviewed during the field reconnaissance:

Site Personnel for the Subject Property

Name	Title/Role	Contact Number	Site Walk* Yes/No
Mr. Kristian Corona	Manager with E.J. Meyer Co.	(909) 425-4025	Yes
Mr. Bill Morgan	CTS Contracting Inc.	(951) 233-6961	Yes

* Accompanied Partner during the field reconnaissance activities and/or provided information pertaining to the current operations and maintenance of the subject property

Environmental concerns were identified during the onsite reconnaissance related to the storage, use, and generation of hazardous substances Properties 4 and 7; the presence of the former fuel dispenser island/canopy at Property 2 (E.J. Meyer – 26999 5th Street); the two existing in-ground, single post hydraulic lifts and hazardous waste storage area at Property 11 (S&S Inland Star – 26967 5th Street), as further discussed in Sections 6.1 and 6.2.

6.1 General Site Characteristics

6.1.1 Solid Waste Disposal

Solid waste generated at the subject property is disposed of in dumpsters or trash containers on each property. Independent solid waste disposal contractor removes solid waste from the subject property. No staining or other indication of environmental concern was observed in the areas of the onsite solid waste containers. No evidence of illegal dumping of solid waste was observed during the Partner site reconnaissance.

6.1.2 Sewage Discharge and Disposal

The municipal sanitary sewer system operated by the City of Highland services the subject property vicinity. No wastewater treatment facilities are located on the subject property.

6.1.3 Surface Water Drainage

Storm water is removed from the subject property primarily by percolation to unpaved ground surfaces on the subject property and by sheet flow action across the paved surfaces towards storm water drains located in the public right of way.

The subject property does not appear to be a designated wetland area, based on information obtained from the United States Fish & Wildlife Service; however, a comprehensive wetlands survey would be required in order to formally determine actual wetlands on the subject property.

No surface impoundments, wetlands, natural catch basins, settling ponds, or lagoons are located on the subject property. No drywells were identified on the subject property.

6.1.4 Source of Heating and Cooling

Electricity and natural gas are provided to the vicinity by Southern California Edison (SCE) and the Southern California Gas Company.

6.1.5 Wells and Cisterns

At least one former water well (Property 7) was identified at the subject property. Other water wells may be located at the subject property. If encountered, the water wells should be abandoned and removed under local requirements.

No aboveground evidence of cisterns was observed during the site reconnaissance.

6.1.6 Wastewater

Domestic wastewater is not generated at the subject property.

6.1.7 Septic Systems

At least four septic systems serving residences (Properties 7 and 9) were identified at the subject property. Other septic tanks may be associated with former residences/farming structures may be present onsite. Based on residential use suspected septic systems do not represent an environmental concern. If encountered, septic systems should be abandoned and removed under local requirements.

6.1.8 Additional Site Observations

No other additional general site characteristics were observed during the site reconnaissance.

6.2 Potential Environmental Hazards

6.2.1 Hazardous Substances and Petroleum Products Used or Stored at the Site

Partner identified hazardous substances used, stored, and/or generated on the subject property as noted in the following table:

Hazardous Substances and/or Petroleum Products Noted Onsite				
Substance	Container Size	Location	Nature of Use	Disposal Method
General Retail Cleaning Supplies and Building Maintenance Products	Various retail sized containers	Throughout the subject property.	General Cleaning and Routine Maintenance	Used until exhausted

Hazardous Substances and/or Petroleum Products Noted Onsite

Substance	Container Size	Location	Nature of Use	Disposal Method
New Motor Oil, Antifreeze, Lubricating Oil, other vehicle maintenance products	55-gallon drums	Property 2 (E.J. Meyer) – maintenance shop/ garage building. Property 4 (Weka Inc.) - maintenance shop tent on the 3 rd Street site.	Vehicle/equipment maintenance	Used until exhausted
Waste Oil	One 275-gallon plastic tote	Property 8 (Ray'z Tires) - Adjacent to the southwest side of building.	Vehicle maintenance	Removed by offsite contactor
Waste Oil	550-gallon waste oil aboveground storage tank (AST)	Property 2 (E.J. Meyer) - Adjacent to the south side of the maintenance shop/garage building (northeast corner of the property).	Vehicle/equipment maintenance	Removed by All Valley Environmental
Waste oil filters, waste antifreeze, and other vehicle maintenance wastes	5-gallon containers to 55-gallon drums	Property 2 (E.J. Meyer) - Adjacent to the south side of the maintenance shop/garage building (northeast corner of the property).	Vehicle/equipment maintenance	Removed by All Valley Environmental
Motor oil, synthetic oil, lubricating oil, antifreeze, 30-gallon parts washer, greases, and compressed gases	One 75-gallon AST, one 50-gallon AST, 5-gallon containers to 55-gallon drums	Property 11 (S&S Inland Star), Interior of Service Building (3 service bays)	Vehicle repair/maintenance	Used until exhausted
Waste oil, oil filters, waste antifreeze, and other vehicle maintenance wastes	Two 110-gallon used oil ASTs, 55-gallon drums	Property 11 (S&S Inland Star), Hazardous Waste Storage Area, adjacent to the south side of the building.	Vehicle repair/maintenance	Removed by All Asbury Environmental Services
Gasoline	5-gallon plastic containers	Property 12 (Elite Landscaping), shop area	Fuel for landscape equipment	Used until exhausted
Gasoline	250-gallon AST	Property 13 (American Rentals), storage yard	Fuel for equipment and tool rentals	Used until exhausted
Red Diesel	500-gallon AST	Property 13 (American Rentals), storage yard	Fuel for equipment and tool rentals	Used until exhausted

Hazardous Substances and/or Petroleum Products Noted Onsite

Substance	Container Size	Location	Nature of Use	Disposal Method
Propane	499-gallon AST	Property 13 (American Rentals), property entrance	Fuel for equipment and tool rentals	Used until exhausted
Waste oil, oil filters	5-gallon plastic containers, and 2 55-gallon drums	Property 13 (American Rentals), east of maintenance building	Rental equipment and tool maintenance	Removed by All Valley Environmental
Diesel Exhaust Fluid (DEF)	5x 55-gallon drums	Property 13 (American Rentals), storage yard	For equipment and trucks	Used until exhausted

At the time of the site visit, Partner observed hazardous materials including retail cleaning products, general maintenance supplies, new motor oil, antifreeze, lubricating oil, and other vehicle maintenance products on Properties 2, 4, 8, 11, 12, and 13. Hazardous wastes including waste oil, waste oil filters, waste antifreeze, and other vehicle maintenance wastes are generated at Properties 2, 4, 8, 11, and 13. Housekeeping practices at Properties 2, 4, and 11 could be improved with secondary containment. Oil stained concrete was observed on the current/former vehicle maintenance areas at Properties 2, 4, 7, 8, and 11. Oil stained concrete was observed in the interior of the vacant, former vehicle maintenance building (27114 3rd Street) located on the southeast corner of Property 7. Oil stained asphalt was observed in the used oil and oil filter storage area at Property 13. The oil staining is considered de minimis. Significant oil staining/spill was observed on the paved surface in the hazardous waste storage area at Property 11 (26967 5th Street).

6.2.2 Aboveground & Underground Hazardous Substance or Petroleum Product Storage Tanks (ASTs/USTs)

ASTs were observed in the following areas:

- One 550-gallon waste oil AST is located in the hazardous waste storage area at Property 2 (26999 5th Street). Waste oil is generated at E.J. Meyer Company during vehicle/equipment maintenance conducted in the maintenance shop/garage located on the northeast corner of the property. Minor oil staining was observed adjacent to the AST. Based on the lack of reported releases, this tank is not considered a significant environmental concern.
- One 75-gallon AST motor oil and one 50-gallon synthetic oil are located in the central service bay and two 110-gallon ASTs containing used oil are located adjacent to the south side of the service building in hazardous waste storage area at Property 11 (26967 5th Street). Significant oil staining/spill was observed in the hazardous waste storage area at Property 11 (26967 5th Street).
- One 499-gallon propane AST, one 250-gallon gasoline AST, and one 500-gallon red diesel fuel AST were located at Property 13 (27111 5th Street). These ASTs are used to fuel rental equipment and tools. No staining was observed near the ASTs.

No evidence of current USTs such as fill ports, piping, or vent pipes was observed or reported onsite. Former USTs were reported on Properties 2 and 13:

- Partner observed the remains of a dispenser island/canopy on Property 2 (26999 5th Street). As discussed in Section 4.1.1, six former USTs were located on Property 2 on the northwestern portion of the subject property and were removed in 1997. The former fuel dispenser island/canopy are still present onsite adjacent to the east of the former USTs at Property 2.
- As discussed in Section 4.1.1, three former USTs were identified on Property 13 on the central and northeastern portions of the subject property and were removed in 1997.

6.2.3 Evidence of Releases

Oil stained concrete considered to be a de minimis condition was observed on the current/former vehicle maintenance areas at Properties 2, 4, 7, and 8. Oil stained concrete was observed in the interior of the vacant, former vehicle maintenance building (27114 3rd Street) located on the southeast corner of Property 7. Oil stained asphalt was observed in the used oil and oil filter storage area at Property 13

Significant oil staining/spill was observed in the hazardous waste storage area at Property 11 (26967 5th Street). In addition, as discussed in 6.2.4, site personnel at S&S Inland Star (Property 11) indicated that the southern hydraulic lift had been leaking for years.

No other spills, stains or other indications that a surficial release has occurred at the subject property were observed or reported.

Two single post hydraulic lifts were observed in the service building at S&S Inland Star (Property 11-26967 5th Street). S&S Inland Star has been onsite for 5 years and the lifts were installed by a prior tenant. Site personnel at S&S Inland Star (Property 11) indicated that the southern hydraulic lift had been leaking for years. No maintenance records were available for review.

6.2.4 Polychlorinated Biphenyls (PCBs)

Electrical Transformers

Older transformers and other electrical equipment could contain PCBs at a level that subjects them to regulation by the U.S. EPA. PCBs in electrical equipment are controlled by United States Environmental Protection Agency regulations 40 CFR, Part 761. Under the regulations, there are three categories into which electrical equipment can be classified: 1) Less than 50 parts per million (ppm) of PCBs – “Non-PCB;” 2) 50 ppm-500 ppm – “PCB-Contaminated;” and, 3) Greater than 500 ppm – “PCB-Containing.” The manufacture, process, or distribution in commerce or use of any PCB in any manner other than in a totally enclosed manner was prohibited after July 2, 1979.

The on-site reconnaissance addressed indoor and outdoor transformers that may contain PCBs. Several pole- and -pad mounted transformers were observed on the subject property. The transformers are not labeled indicating PCB content. No staining or leakage was observed in the vicinity of the transformers. SCE maintains responsibility for maintenance and clean-up of leaks or spills associated with the transformer. Based on the good condition of the equipment, the transformer is not expected to represent a significant environmental concern.

Hydraulic Lifts

As discussed in Section 6.2.3, two single post hydraulic lifts were observed in the service building at S&S Inland Star (Property 11- 26967 5th Street

Other Miscellaneous Equipment

No other potential PCB-containing equipment (interior transformers, oil-filled switches, hoists, dock levelers, hydraulic elevators, balers, etc.) was observed on the subject property during Partner's reconnaissance.

6.2.5 Strong, Pungent or Noxious Odors

No strong, pungent or noxious odors were evident during the site reconnaissance.

6.2.6 Pools of Liquid

No pools of liquid were observed on the subject property during the site reconnaissance.

6.2.7 Drains, Sumps and Clarifiers

A potential concrete sump was observed adjacent to the north of the former vehicle maintenance building (27114 3rd Street) located on the southeast corner of Property 7. The potential sump should be abandoned and removed under local requirements.

An equipment wash down area was observed at the south parcel of American Rentals (27111 5th Street). The cutout concrete is covered by a steel grate and reportedly only received wash down water and mud from equipment which has been recently rented and returned. American Rentals is further equipped with a six-inch PVC pipe near the maintenance building. The six-inch pipe reportedly receives stormwater which is then flushed to a dirt pit. The dirt pit was opened and observed as mud-filled at the time of assessment.

No other drains, sumps, or clarifiers were observed on the subject property during the site reconnaissance.

6.2.8 Pits, Ponds and Lagoons

No pits, ponds or lagoons were observed on the subject property.

6.2.9 Stressed Vegetation

No stressed vegetation was observed on the subject property.

6.2.10 Additional Potential Environmental Hazards

No additional environmental hazards, including landfill activities or radiological hazards, were observed.

6.3 Non-ASTM Services

6.3.1 Asbestos-Containing Materials (ACMs)

Asbestos is the name given to a number of naturally occurring, fibrous silicate minerals mined for their useful properties such as thermal insulation, chemical and thermal stability, and high tensile strength. The

Occupational Safety and Health Administration (OSHA) regulation 29 CFR 1926.1101 requires certain construction materials to be *presumed* to contain asbestos, for purposes of this regulation. Construction materials including, but not limited to, thermal system insulation (TSI), surfacing material, and asphalt/vinyl flooring that are present in a building and that have not been appropriately tested may be considered “presumed asbestos-containing material” (PACM).

There is a potential for asbestos-containing materials (ACMs) to be present in onsite buildings constructed prior to 1980. According to the US EPA, ACM and PACM that is intact and in good condition can, in general, be managed safely in-place under an Operations and Maintenance (O&M) Program until removal is dictated by renovation, demolition, or deteriorating material condition. Prior to any disturbance of the construction materials within this facility, a comprehensive ACM survey is recommended.

6.3.2 Lead-Based Paint (LBP)

Lead is a highly toxic metal that affects virtually every system of the body. LBP is defined as any paint, varnish, stain, or other applied coating that has 1 mg/cm² (or 5,000 ug/g or 0.5% by weight) or more of lead.

There is a potential for LBP to be present in onsite buildings constructed prior to 1978. Interior and exterior painted surfaces were observed in good to fair condition and therefore not expected to represent a “hazard,” although the condition of the paint should be monitored and maintained to ensure that it does not become deteriorated.

6.3.3 Radon

Radon is a colorless, odorless, naturally occurring, radioactive, inert, gaseous element formed by radioactive decay of radium (Ra) atoms. The US EPA has prepared a map to assist National, State, and local organizations to target their resources and to implement radon-resistant building codes. The map divides the country into three Radon Zones, according to the table below:

EPA Radon Zones		
EPA Zones	Average Predicted Radon Levels	Potential
Zone 1	Exceed 4.0 pCi/L	Highest
Zone 2	Between 2.0 and 4.0 pCi/L	Moderate
Zone 3	Less than 2.0 pCi/L	Low

It is important to note that the EPA has found homes with elevated levels of radon in all three zones, and the US EPA recommends site-specific testing in order to determine radon levels at a specific location. However, the map does give a valuable indication of the propensity of radon gas accumulation in structures.

Radon sampling was not conducted as part of this assessment. Review of the US EPA Map of Radon Zones places the subject property in Zone 2. Based upon the radon zone classification and proposed commercial use, radon is not considered to be a significant environmental concern.

6.3.4 Lead in Drinking Water

According to available information, a public water system operated by the East Valley Water District (EVWD) serves the subject property vicinity. According to EVWD, the sources of public water for the City Highland are the Santa Ana River, the Bunker Hill Groundwater Basin, and the State Water Project. According to the EMWD 2020 Water Quality Report, water supplied to the subject property is in compliance with all State and Federal regulations pertaining to drinking water standards, including lead and copper. Water sampling was not conducted to verify water quality.

6.3.5 Mold

Molds are microscopic organisms found virtually everywhere, indoors and outdoors. Mold will grow and multiply under the right conditions, needing only sufficient moisture (e.g. in the form of very high humidity, condensation, or water from a leaking pipe, etc.) and organic material (e.g., ceiling tile, drywall, paper, or natural fiber carpet padding).

Some areas of water damage were observed or reported during Partner's visual assessment. The buildings will be demolished and mold is not considered a concern at this time.

6.3.6 Wetlands

The subject property does not appear to be a designated wetland area, based on information obtained from the United States Fish & Wildlife Service; however, a comprehensive wetlands survey would be required in order to formally determine actual wetlands on the subject property. No surface impoundments, wetlands, natural catch basins, settling ponds, or lagoons are located on the subject property.

6.4 Adjacent Property Reconnaissance

The adjacent property reconnaissance consisted of observing the adjacent properties from the subject property premises. No items of environmental concern were identified on the adjacent properties during the site assessment, including hazardous substances, petroleum products, ASTs, USTs, evidence of releases, PCBs, strong or noxious odors, pools of liquids, sumps or clarifiers, pits or lagoons, stressed vegetation, or any other potential environmental hazards.

7.0 FINDINGS AND CONCLUSIONS

Findings and Opinions

Recognized Environmental Condition

A REC refers to the presence of hazardous substances or petroleum products in, on, or at the subject property due to a release to the environment; the likely presence of hazardous substances or petroleum products in, on, or at the subject property due to a release or likely release to the environment; or the presence of hazardous substances or petroleum products in, on, or at the subject property under conditions that pose a material threat of a future release to the environment. The following was identified during the course of this assessment:

- Two single post hydraulic lifts were observed in the service building at S&S Inland Star (Property 11- 26967 5th Street). Onsite personnel indicated that the southern hydraulic lift had been leaking for years. Based on the reported leak, the hydraulic lifts are considered to be a REC.

Controlled Recognized Environmental Condition

A CREC refers to a REC affecting the subject property that has been addressed to the satisfaction of the applicable regulatory authority or authorities with hazardous substances or petroleum products allowed to remain in place subject to implementation of required controls (for example, activity and use limitations or other property use limitations). The following was identified during the course of this assessment:

- Partner did not identify any CRECs during the course of this assessment.

Historical Recognized Environmental Condition

A HREC refers to a previous release of hazardous substances or petroleum products affecting the that has been addressed to the satisfaction of the applicable regulatory authority or authorities and meeting unrestricted use criteria established by the applicable regulatory authority or authorities without subjecting the subject property to any controls (for example, activity and use limitations or other property use limitations). The following was identified during the course of this assessment:

- Six USTs were formerly located on the northeast corner of the subject property on Property 2 (26999 5th Street) between the office and shop buildings near 5th Street. The USTs were removed from the subject property in 1997 under the oversight of the SBCFD. SBCFD records issued a closure letter on December 19, 1997. A copy of the closure letter was included the SBCFD files. Based on the removal of the USTs and regulatory case closure, the former USTs are considered an HREC. It was noted that soil samples were not collected under the fuel dispensers due to the possibility of undermining the dispenser island and canopy which were not removed and that samples under the fuel dispensers would be collected at a later time. Partner observed the remains of the dispenser island/canopy and it appears likely the UST piping are still onsite. Onsite personnel were unaware of any additional sampling conduct in the area of the fuel dispenser island. A 1988 figure depicts the UST piping between the USTs, fuel dispensers and adjacent garage/maintenance shop. Partner recommends confirmation soil sampling upon removal of the canopy, fuel dispenser island and associated piping.

- Three USTs were formerly located on the northeast and central portions of the subject property on Property 13 (27111 East 5th Street) to the east and south of the building. The USTs were removed from the subject property in 1997 under the oversight of the SBCFD. SBCFD records issued a closure letter on June 27, 1997. A copy of the closure letter was included in the SBCFD files. Based on the removal of the USTs and regulatory case closure, the former USTs are considered an HREC. Sampling or removal of UST piping was not mentioned in SBCFD notes. If UST piping is encountered in the future, Partner recommends proper removal and confirmation of UST piping.

A *BER* is a risk which can have a material environmental or environmentally driven impact on the business associated with the current or planned use of commercial real estate, not necessarily related to those environmental issues required to be investigated in this practice. The following was identified during the course of this assessment:

- Significant oil staining/spill was observed on the paved surface in the hazardous waste storage area at Property 11 (26967 5th Street). If oil stained soils are encountered in the areas of former vehicle maintenance areas, soils should be disposed of properly.
- A potential concrete sump was observed adjacent to the north of the former vehicle maintenance building (27114 3rd Street) located on the southeast corner of Property 7. The potential sump should be abandoned and removed under local requirements.
- Due to the age of some of the subject property buildings, there is a potential that ACM and/or LBP are present. The suspect ACMs would need to be sampled to confirm the presence or absence of asbestos prior to any renovation or demolition activities to prevent potential exposure to workers and/or building occupants.
- At least four septic systems serving residences (Properties 7 and 9) were identified at the subject property. Other septic tanks may be associated with former residences/farming structures may be present onsite. Based on residential use suspected septic systems do not represent an environmental concern. If encountered, septic systems should be abandoned and removed under local requirements.
- At least one former water well (Property 7) was identified at the subject property. Other water wells may be located at the subject property. If encountered, the water wells should be abandoned and removed under local requirements.

Significant Data Gaps

A significant data gap affects the ability of the Environmental Professional to identify a REC. Partner did not identify significant data gaps that affected our ability to identify RECs.

Conclusions and Recommendations

Partner has performed a Phase I Environmental Site Assessment in conformance with the scope and limitations of ASTM Practice E1527-13 and E1527-21 of the property located to the southeast of the intersection of 5th Street and Central Avenue, Highland, San Bernardino County, California (the "subject property"). Any exceptions to, or deletions from, this practice are described in Section 1.5 of this report.

This assessment has revealed evidence of RECs, HRECs and/or BERs in connection with the subject property. Based on the conclusions of this assessment, Partner recommends the following:

- Partner suggests that when redeveloped, sampling of soil in the vicinity of the lifts at Property 11 and beneath the fuel dispenser at Property 2 be considered.

8.0 SIGNATURES OF ENVIRONMENTAL PROFESSIONALS

Partner has performed a Phase I Environmental Site Assessment of the property located to the southeast of the intersection of 5th Street and Central Avenue, Highland, San Bernardino County, California in conformance with the scope and limitations of the protocol and the limitations stated earlier

in conformance with the scope and limitations of the protocol and the limitations stated earlier in this report. Exceptions to or deletions from this protocol are discussed earlier in this report.

By signing below, Partner declares that, to the best of our professional knowledge and belief, we meet the definition of *Environmental Professional* as defined in §312.10 of 40 CFR §312. Partner has the specific qualifications based on education, training, and experience to assess a *property* of the nature, history, and setting of the subject *property*. Partner has developed and performed the all appropriate inquiries in conformance with the standards and practices set forth in 40 CFR Part 312.

Prepared By:



Heather Hodgetts
Senior Scientist

Reviewed by:



Debbie Stott, P.G.
Technical Director

9.0 REFERENCES

Reference Documents

American Society for Testing and Materials, Standard Practice for Environmental Site Assessments: Phase I Environmental Site Assessment Process, ASTM Designation: E1527-13 and E1527-21.

Environmental Data Resources (EDR), Radius Report, February 2022

Environmental Risk Information Services (ERIS) Radius Report, February 2022

Federal Emergency Management Agency, Federal Insurance Administration, National Flood Insurance Program, Flood Insurance Map, accessed via internet, February 2022

United States Department of Agriculture, Natural Resources Conservation Service, Web Soil Survey, accessed via the internet, February 2022

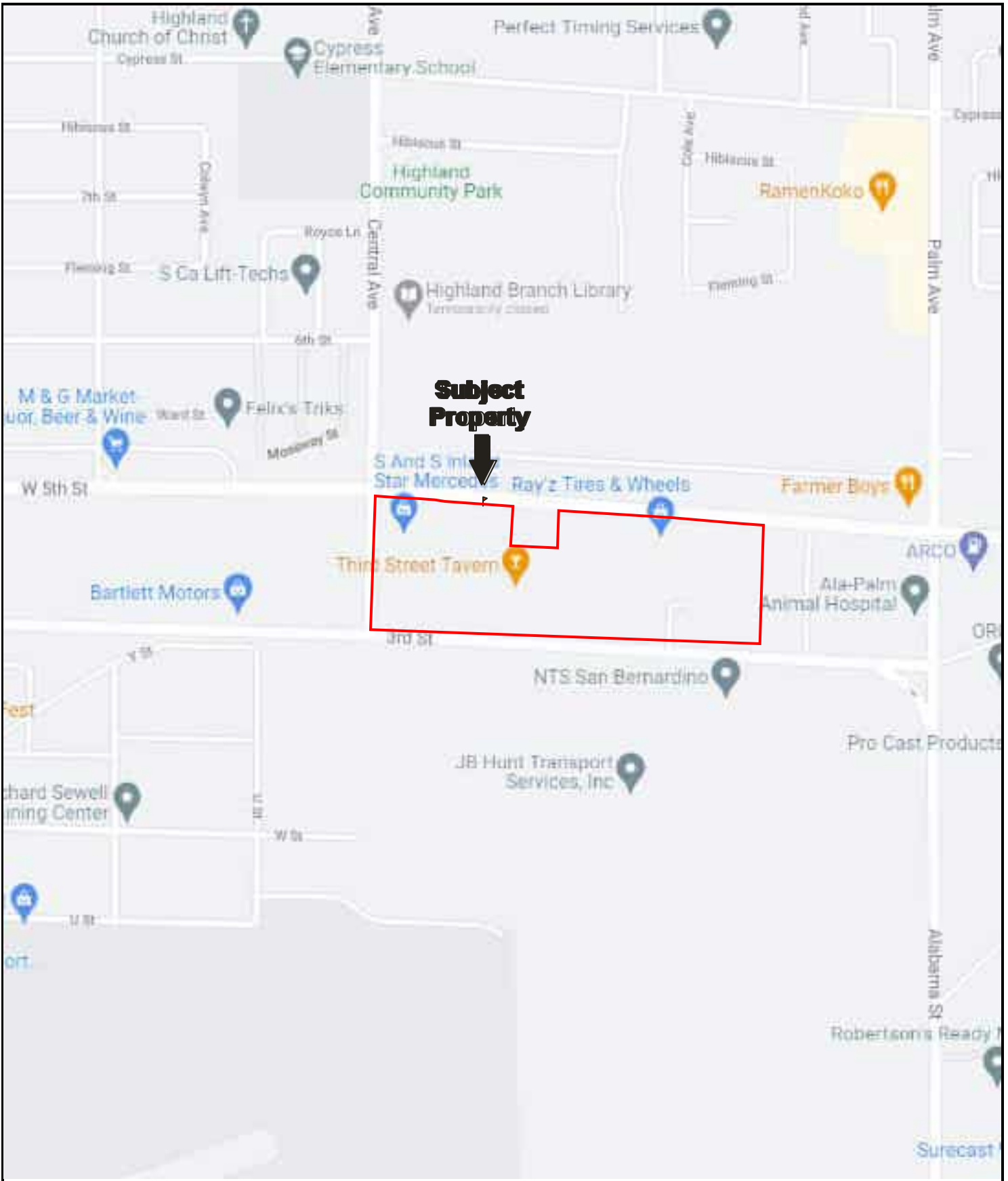
United States Environmental Protection Agency, EPA Map of Radon Zones (Document EPA-402-R-93-071), accessed via the internet, February 2022

United States Geological Survey, accessed via the Internet, February 2022

United States Geological Survey Topographic Map, 7.5-minute series, accessed via internet, February 2022

FIGURES

- 1 SITE LOCATION MAP**
- 2 SITE PLAN**
- 3 TOPOGRAPHIC MAP**

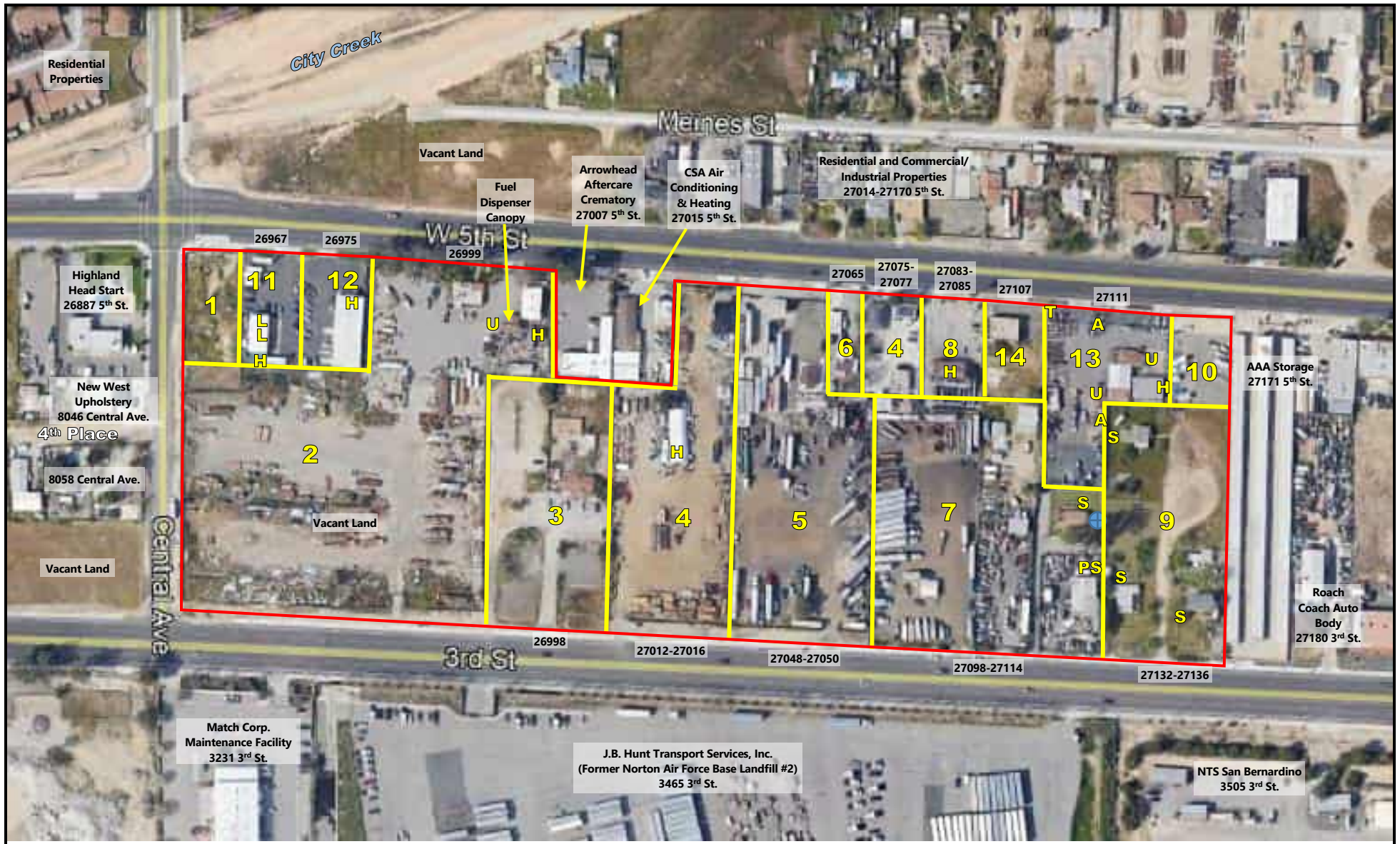


Drawing Not To Scale

KEY:
Subject Property 

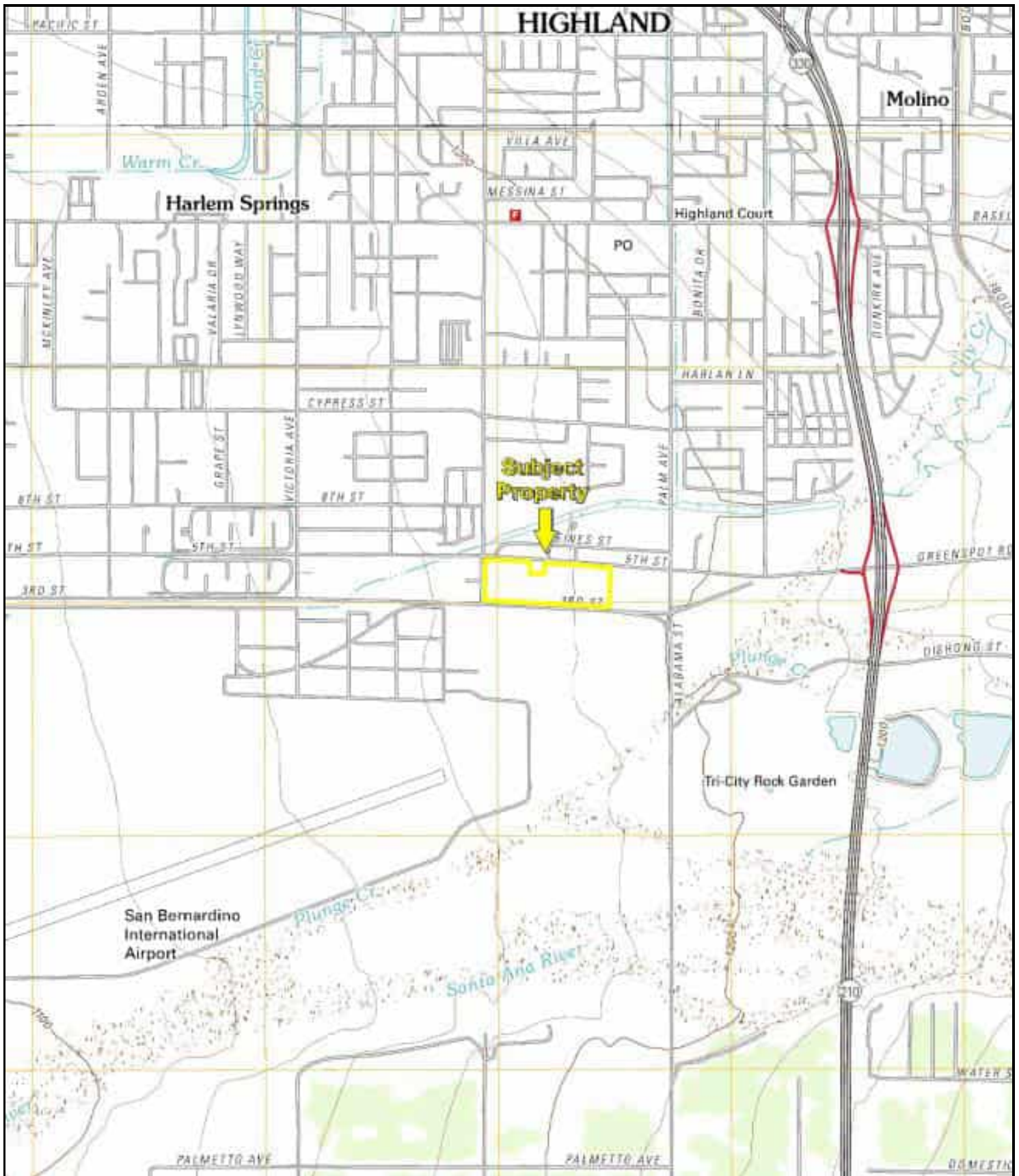
FIGURE 1: SITE LOCATION MAP
Project No. 21-325676.4





- KEY:**
- Subject Property
 - Parcel Lines
 - 1** – Property ID
 - H** - Hazardous Material/Waste Storage Area
 - T** – Transformer
 - S** – Septic System
 - PS** – Potential Sump
 - ⊕ - Former Water Well
 - U** – Approximate Location of Former USTs
 - L**– In-Ground Hydraulic Lift
 - A**–Aboveground Storage Tank

FIGURE 2: SITE PLAN
Project No. 21-325676.4




USGS 7.5 Minute Redlands and Harrison Mountain, California Quadrangles
 Created: 2012

KEY:
 Subject Property 

FIGURE 3: TOPOGRAPHIC MAP
 Project No. 21-325676.4



APPENDIX A: SITE PHOTOGRAPHS



1. Property 1 from northern boundary of the property), view facing south.



2. Property 1 from northern boundary of the property), view facing southeast.



3. Property 2 office building on the northeastern portion of the property, view facing northwest.



4. Property 2 former UST area on the northeastern portion of the property, view facing east.



5. Property 2 maintenance shop/garage building on the northeastern portion of the property, view facing northeast.




6. Property 2 maintenance shop/garage building interior.



7. Property 2 maintenance shop/garage building interior.



8. Property 2 hazardous waste storage area adjacent to the south of the maintenance shop/garage building, view facing southeast.



9. Property 2 hazardous waste storage area adjacent to the south of the maintenance shop/garage building, view facing southeast.



10. Property 2 former UST area on the northeastern portion of the property, view facing west.



11. Property 2 equipment storage located to the south of the office building, view facing west.



12. Property 2 (from the southwest corner of the property), view facing east.



13. Property 2 (from the southwest corner of the property), view facing northeast.



14. Property 2 (from the southwest corner of the property), view facing north.




15. Property 3 (from the southeast corner of the property), view facing northwest.



16. Property 3 (from the southeast corner of the property), view facing north.



17. Property 3 (from the northwest corner of the property), view facing east.



18. Property 3 (from the northwest corner of the property), view facing southeast.



19. Property 4 Office parcel (off of 5th Street) on the northern portion of the subject property, view facing east.



20. Property 4 Office parcel (off of 5th Street) on the northern portion of the subject property, view facing south.



21. Property 4 Office parcel (off of 5th Street) office interior.



22. Property 4 Office parcel (off of 5th Street) office interior.



23. Property 4 Office parcel (off of 5th Street) southern portion of the property, view facing south.



24. Property 4 Yard parcel (off of 3rd Street) on the central portion of the subject property, view facing northeast.



25. Property 4 Yard parcel (off of 3rd Street) on the central portion of the subject property, view facing north.



26. Property 4 Yard parcel (off of 3rd Street) on the central portion of the subject property, view facing northeast.



27. Property 4 Yard parcel (off of 3rd Street) on the central portion of the subject property, view facing east.



28. Property 4 Yard parcel (off of 3rd Street) maintenance shop tent on the central portion of the property, view facing northeast.



29. Property 4 Yard parcel (off of 3rd Street) maintenance shop tent interior, view facing north.



30. Property 4 Yard parcel (off of 3rd Street) hazardous waste storage area in the maintenance shop tent interior, view facing northwest.



31. Property 4 Yard parcel (off of 3rd Street) hazardous material storage area in the maintenance shop tent interior, view facing east.



32. Yard parcel (off of 3rd Street) equipment storage on east side of the maintenance shop tent, view facing north.



33. Property 4 Yard parcel (off of 3rd Street) equipment storage on east side of the maintenance shop tent, view facing north.



34. Property 4 Yard parcel (off of 3rd Street) equipment storage on north side of the maintenance shop tent, view facing south.



35. Property 5 (from the southeast corner of the property), view facing northwest.



36. Property 5 (from the southeast corner of the property), view facing north.



37. Property 5 (from the northwest corner of the property), view facing south.




38. Property 5 (from the northwest corner of the property), view facing southeast.



39. Property 5 (from the northwest corner of the property), view facing east.



40. Property 5 concrete pad on the south side of the property, view facing southwest.



41. Property 6 (central portion of the subject property), view facing southwest.



42. Property 6 (central portion of the subject property), view facing south.



43. Property 6 (central portion of the subject property) garage, view facing northwest.



44. Property 6 (central portion of the subject property) garage interior, view facing southwest.



45. Property 6 (central portion of the subject property) southwestern portion of the property, view facing south.



46. Property 6 (central portion of the subject property) garage on southern portion of the property, view facing south.



47. Property 7 access road in the central portion of the property, view facing north.



48. Property 7 residence on the northeast corner of the property, view facing northeast.



49. Property 7 septic tank on the north side of the residence on the northeast corner of the property, view facing west.



50. Property 7 former water well on the east side of the residence on the northeast corner of the property, view facing southeast.



51. Property 7 (central portion of the property), view facing south.



52. Property 7 (central portion of the subject property) structure interior, view facing north.



53. Property 7 (central portion of the subject property), view facing north.



54. Property 7 (central portion of the subject property), view facing northwest.



55. Property 7 residence/garage on the northern boundary of the property, view facing north.



56. Property 7 former auto repair facility on the southeast corner of the property, view facing northeast.



57. Property 7 former auto repair facility from the southwest corner of the facility, view facing east.




58. Property 7 former auto repair facility from the southwest corner of the facility, view facing north.



59. Property 7 former auto repair facility building interior, view facing south.



60. Property 7 potential concrete sump adjacent to the former auto repair facility building, view facing south.



61. Property 8 (northeastern portion of the subject property) from the northwest corner of the facility, view facing south.



62. Property 8 building on the southern portion of the facility, view facing southeast.



63. Property 8 tire storage on the west side of the building, view facing south.



64. Property 8 building interior, view facing north.



65. Property 8 tire storage on the south side of the building, view facing west.



66. Property 9 (southeastern portion of the subject property), view facing north.



67. Property 9 residence/septic tank at 27136 3rd Street (southeast corner of the property), view facing north.




68. Property 9 residence/septic tank at 27134 3rd Street (northwest corner of the property), view facing southeast.



69. Property 9 residence/septic tank at 27132 3rd Street (southwest corner of the property), view facing west.



70. Property 10 (northeastern corner of the subject property), view facing south.



71. Property 10 from the southeast corner of the property, view facing northwest.



72. Property 10 from the southeast corner of the property, view facing west.



73. Central Avenue and the adjacent properties to the west, view facing southwest.



74. 3rd Street and the adjacent properties to the south, view facing southeast.



75. 3rd Street and the adjacent properties to the south, view facing southwest.



76. 5th Street and the adjacent properties to the north, view facing northwest.



77. Adjacent properties to the east, view facing southeast.



78. Property 12 from 5th Street, view facing southeast.



79. Property 12 from 5th Street, view facing south.



80. Property 12 from 5th Street, view facing west.



81. Property 12, east side of the building, view facing south.



82. Property 12, north portion of the building, view facing east.



83. Property 12, north portion of the building, view facing northwest.




84. Property 12, central portion of the building, view facing east.



85. 85. Property 11, service building on the south side of property, view facing southwest.



86. 86. Property 11, service building, view facing west.



87. 87. Property 11, service building, view facing south.



88. 88. Property 11, one of the two in-ground hydraulic lifts, view facing south.




89. 89. Property 11, motor oil AST in central portion of the service building, view facing southeast.



90. 90. Property 11, parts washer on the south side of the service building, view facing east.



91. 91. Property 11, service building on the south side of property, view facing north.



92. 92. Property 11, service building on the south side of property, view facing northwest.



93. 93. Property 11, service building on the south side of property, view facing west.



94. 94. Property 11, hazardous waste storage area located adjacent to the south side of service building, view facing southeast.




95. 95. Property 11, hazardous waste storage area located adjacent to the south side of service building, view facing southwest.



96. 96. Property 11, hazardous waste storage area located adjacent to the south side of service building, view facing west.



97. 97. Property 11, east side of the service building, view facing north.



98. 98. Property 11, south side of the service building, view facing east.



99. 99. Property 12 from the southwest corner of the parcel, view facing east.



100. 100. Property 12 from the southwest corner of the parcel, view facing northeast.



101. 101. Property 12 from the southwest corner of the parcel, view facing north.



102. 102. Property 11 from the southeast corner of the parcel, view facing west.



103. 103. Property 11 from the southeast corner of the parcel, view facing northwest.



104. 104. Property 11 from the southeast corner of the parcel, view facing north.



1.View of the subject property at 27111 5th Street (Property 13) from the northeast.



2.View of the main office building on the north.



3.View of the office/storage building to the south of the main office building, behind the lifts.




4.View of the shop/maintenance building.



5.View of the propane tank on the north of the property.



6.View of the diesel and gasoline ASTs on the south parcel.



7.View of the trenched mud-pit where rental equipment is hosed off.



8.View of the trenched mud-pit where rental equipment is hosed off.



9.View of the canopied area between the office buildings and a stormwater drain.



10.View of the stormwater drain collection area.



11.View of the stormwater drain collection area full of mud.



12.View of rental equipment inside the southern building.



13. View of damaged and chipped floor tiles in the southern building.



14. View of the office in the southern building.



15. View of stored DEF near the southern building exterior.



16. View of stored equipment underneath the canopied area between the buildings.



17. View of the used oil and oil filter storage area.



18. View of the *de minimis* staining on the asphalt.



19.View of stored 55-gallon drums with used oil.



20.View of stored new oil and coolant.



21.View of the storage yard looking southwest.



22.View of the storage yard looking north.



23.View of stored tools and ladders on the west of the property.



24.View of stored propane for sales/exchange on the north of the property.



25. View of the adjacent residential properties to the north.



26. View of the adjacent property to the west.



27. View of the adjacent property to the east.



1.View of the subject property, 27107 5th Street (Property 13) from the north.



2.View of the subject property building from the northwest.



3.View of the subject property building from the south.



4.View of the subject property from the southeast.



5.View of a foundation, former dwelling pad, with private storage under a canopy.




6.View of the warehouse interior with private storage.



7.View of the warehouse interior with private storage (tools).



8.View of the warehouse interior with private storage (tools).



9.View of the office.



10.View of the restroom.



11.View of water damage on the acoustic sprayed ceiling.



12.View of water damaged drywall cutout from the ceiling.



13. View of stored ducting materials on the south-east.



14. View of a personal generator not in use.



15. View of the adjacent property to the west.



16. View of the adjacent (vacant) residential to the south.



17. View of the adjacent residential properties to the north.



18. View of the adjacent property to the east.

APPENDIX B: HISTORICAL/REGULATORY DOCUMENTATION

0 100 200 Feet



**Subject
Property**



Year: 1938
Source: ASCS
Scale: 1" = 500'
Comment:

Address: 27107 & 27111 West 5th Street, HIGHLAND, CA
Approx Center: -117.21469378,34.10732523


Order No: 22020100341

PARTNER

one inch



**Subject
Property**



Year: 1948

Address: 27107 & 27111 West 5th Street, HIGHLAND, CA

Order No: 22020100341

Source: USAF

Approx Center: -117.21469378,34.10732523

Scale: 1" = 500'

Comment: Best Copy Available

PARTNER



Year: 1952
Source: USGS
Scale: 1" = 500'
Comment:

Address: 27107 & 27111 West 5th Street, HIGHLAND, CA
Approx Center: -117.21469378,34.10732523

Order No: 22020100341

PARTNER

one inch



**Subject
Property**



Year: 1958
Source: FAIRCHILD
Scale: 1" = 500'
Comment:

Address: 27107 & 27111 West 5th Street, HIGHLAND, CA
Approx Center: -117.21469378,34.10732523

Order No: 22020100341

PARTNER

one inch



**Subject
Property**



Year: 1966
Source: USGS
Scale: 1" = 500'
Comment:

Address: 27107 & 27111 West 5th Street, HIGHLAND, CA
Approx Center: -117.21469378,34.10732523

Order No: 22020100341

PARTNER

one inch



**Subject
Property**



Year: 1976
Source: PRIVATE
Scale: 1" = 500'
Comment:

Address: 27107 & 27111 West 5th Street, HIGHLAND, CA
Approx Center: -117.21469378,34.10732523

Order No: 22020100341

PARTNER

one inch



**Subject
Property**



Year: 1985
Source: USGS
Scale: 1" = 500'
Comment:

Address: 27107 & 27111 West 5th Street, HIGHLAND, CA
Approx Center: -117.21469378,34.10732523

Order No: 22020100341

PARTNER

one inch



**Subject
Property**



Year: 1994
Source: USGS
Scale: 1" = 500'
Comment:

Address: 27107 & 27111 West 5th Street, HIGHLAND, CA
Approx Center: -117.21469378,34.10732523

Order No: 22020100341

PARTNER

one inch



**Subject
Property**



Year: 2002
Source: USGS
Scale: 1" = 500'
Comment:

Address: 27107 & 27111 West 5th Street, HIGHLAND, CA
Approx Center: -117.21469378,34.10732523

Order No: 22020100341

PARTNER

one inch



**Subject
Property**



Year: 2004
Source: USDA
Scale: 1" = 500'
Comment:

Address: 27107 & 27111 West 5th Street, HIGHLAND, CA
Approx Center: -117.21469378,34.10732523

Order No: 22020100341

PARTNER

0 100 200 Feet



**Subject
Property**



Year: 2005
Source: USDA
Scale: 1" = 500'
Comment:

Address: 27107 & 27111 West 5th Street, HIGHLAND, CA
Approx Center: -117.21469378,34.10732523

Order No: 22020100341

PARTNER

0 100 200 Feet



**Subject
Property**



Year: 2006
Source: USDA
Scale: 1" = 500'
Comment:

Address: 27107 & 27111 West 5th Street, HIGHLAND, CA
Approx Center: -117.21469378,34.10732523

Order No: 22020100341

PARTNER

one inch



**Subject
Property**



Year: 2010
Source: USDA
Scale: 1" = 500'
Comment:

Address: 27107 & 27111 West 5th Street, HIGHLAND, CA
Approx Center: -117.21469378,34.10732523

Order No: 22020100341

PARTNER

one inch



**Subject
Property**



Year: 2012
Source: USDA
Scale: 1" = 500'
Comment:

Address: 27107 & 27111 West 5th Street, HIGHLAND, CA
Approx Center: -117.21469378,34.10732523

Order No: 22020100341

PARTNER

one inch



**Subject
Property**



Year: 2014
Source: USDA
Scale: 1" = 500'
Comment:

Address: 27107 & 27111 West 5th Street, HIGHLAND, CA
Approx Center: -117.21469378,34.10732523

Order No: 22020100341

PARTNER

0.01 inch



**Subject
Property**



Year: 2016
Source: USDA
Scale: 1" = 500'
Comment:

Address: 27107 & 27111 West 5th Street, HIGHLAND, CA
Approx Center: -117.21469378,34.10732523

Order No: 22020100341

PARTNER

one inch



**Subject
Property**



Year: 2018
Source: USDA
Scale: 1" = 500'
Comment:

Address: 27107 & 27111 West 5th Street, HIGHLAND, CA
Approx Center: -117.21469378,34.10732523

Order No: 22020100341

PARTNER

one inch



**Subject
Property**



Year: 2020
Source: USDA
Scale: 1" = 500'
Comment:

Address: 27107 & 27111 West 5th Street, HIGHLAND, CA
Approx Center: -117.21469378,34.10732523

Order No: 22020100341

PARTNER



Third St. & Central Ave, Highland

26999 West 5th Street

HIGHLAND, CA 92346

Inquiry Number: 6563998.8

July 06, 2021

The EDR Aerial Photo Decade Package



6 Armstrong Road, 4th floor
Shelton, CT 06484
Toll Free: 800.352.0050
www.edrnet.com

EDR Aerial Photo Decade Package

07/06/21

Site Name:

Third St. & Central Ave, Highla
26999 West 5th Street
HIGHLAND, CA 92346
EDR Inquiry # 6563998.8

Client Name:

Partner Engineering and Science, Inc.
2154 Torrance Blvd, Suite 200
Torrance, CA 90501-0000
Contact: Evelyn Perez



Environmental Data Resources, Inc. (EDR) Aerial Photo Decade Package is a screening tool designed to assist environmental professionals in evaluating potential liability on a target property resulting from past activities. EDR's professional researchers provide digitally reproduced historical aerial photographs, and when available, provide one photo per decade.

Search Results:

<u>Year</u>	<u>Scale</u>	<u>Details</u>	<u>Source</u>
1930	1"=500'	Flight Date: March 25, 1930	FAIR
1938	1"=500'	Flight Date: July 04, 1938	USDA
1949	1"=500'	Flight Date: May 08, 1949	USDA
1953	1"=500'	Flight Date: January 15, 1953	USDA
1959	1"=500'	Flight Date: October 16, 1959	USDA
1966	1"=500'	Flight Date: April 20, 1966	USGS
1968	1"=500'	Flight Date: August 22, 1968	USDA
1975	1"=500'	Flight Date: December 01, 1975	USGS
1985	1"=500'	Flight Date: July 28, 1985	USDA
1989	1"=500'	Flight Date: August 15, 1989	USDA
1994	1"=500'	Acquisition Date: January 01, 1994	USGS/DOQQ
2002	1"=500'	Acquisition Date: January 01, 2002	USGS/DOQQ
2006	1"=500'	Flight Year: 2006	USDA/NAIP
2009	1"=500'	Flight Year: 2009	USDA/NAIP
2012	1"=500'	Flight Year: 2012	USDA/NAIP
2016	1"=500'	Flight Year: 2016	USDA/NAIP

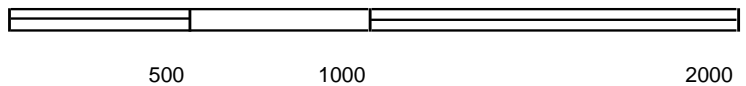

When delivered electronically by EDR, the aerial photo images included with this report are for ONE TIME USE ONLY. Further reproduction of these aerial photo images is prohibited without permission from EDR. For more information contact your EDR Account Executive.

Disclaimer - Copyright and Trademark Notice

This Report contains certain information obtained from a variety of public and other sources reasonably available to Environmental Data Resources, Inc. It cannot be concluded from this Report that coverage information for the target and surrounding properties does not exist from other sources. NO WARRANTY EXPRESSED OR IMPLIED, IS MADE WHATSOEVER IN CONNECTION WITH THIS REPORT. ENVIRONMENTAL DATA RESOURCES, INC. SPECIFICALLY DISCLAIMS THE MAKING OF ANY SUCH WARRANTIES, INCLUDING WITHOUT LIMITATION, MERCHANTABILITY OR FITNESS FOR A PARTICULAR USE OR PURPOSE. ALL RISK IS ASSUMED BY THE USER. IN NO EVENT SHALL ENVIRONMENTAL DATA RESOURCES, INC. BE LIABLE TO ANYONE, WHETHER ARISING OUT OF ERRORS OR OMISSIONS, NEGLIGENCE, ACCIDENT OR ANY OTHER CAUSE, FOR ANY LOSS OF DAMAGE, INCLUDING, WITHOUT LIMITATION, SPECIAL, INCIDENTAL, CONSEQUENTIAL, OR EXEMPLARY DAMAGES. ANY LIABILITY ON THE PART OF ENVIRONMENTAL DATA RESOURCES, INC. IS STRICTLY LIMITED TO A REFUND OF THE AMOUNT PAID FOR THIS REPORT. Purchaser accepts this Report "AS IS". Any analyses, estimates, ratings, environmental risk levels or risk codes provided in this Report are provided for illustrative purposes only, and are not intended to provide, nor should they be interpreted as providing any facts regarding, or prediction or forecast of, any environmental risk for any property. Only a Phase I Environmental Site Assessment performed by an environmental professional can provide information regarding the environmental risk for any property. Additionally, the information provided in this Report is not to be construed as legal advice.

Copyright 2021 by Environmental Data Resources, Inc. All rights reserved. Reproduction in any media or format, in whole or in part, of any report or map of Environmental Data Resources, Inc., or its affiliates, is prohibited without prior written permission.

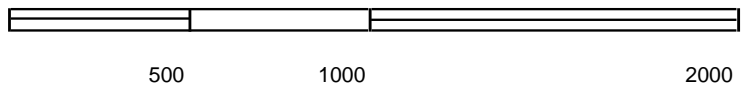
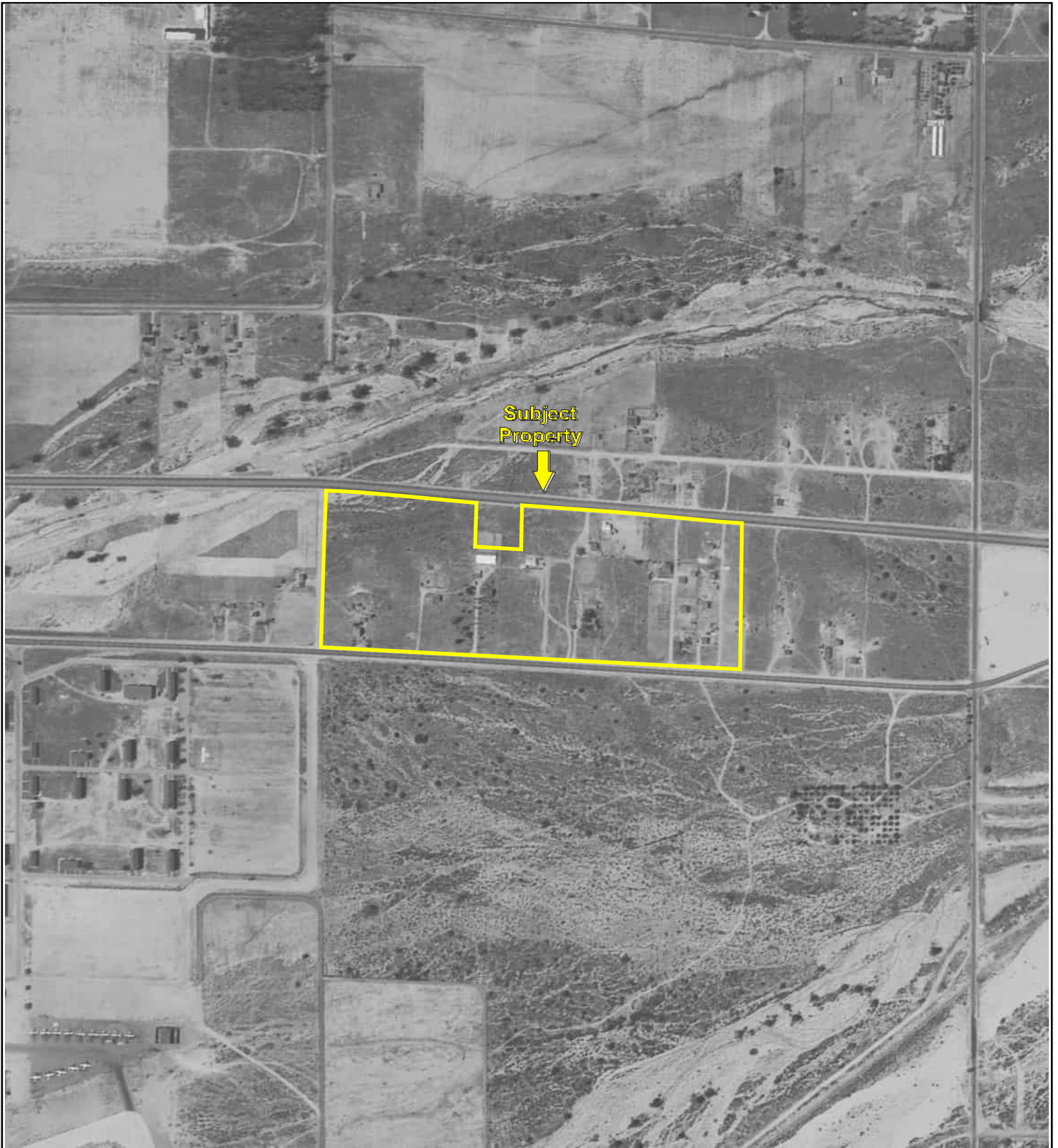
EDR and its logos (including Sanborn and Sanborn Map) are trademarks of Environmental Data Resources, Inc. or its affiliates. All other trademarks used herein are the property of their respective owners.




Key: Subject Property 



Key: Subject Property 



Key: Subject Property 




500

1000

2000



Key: Subject Property 



500

1000

2000



Key: Subject Property 



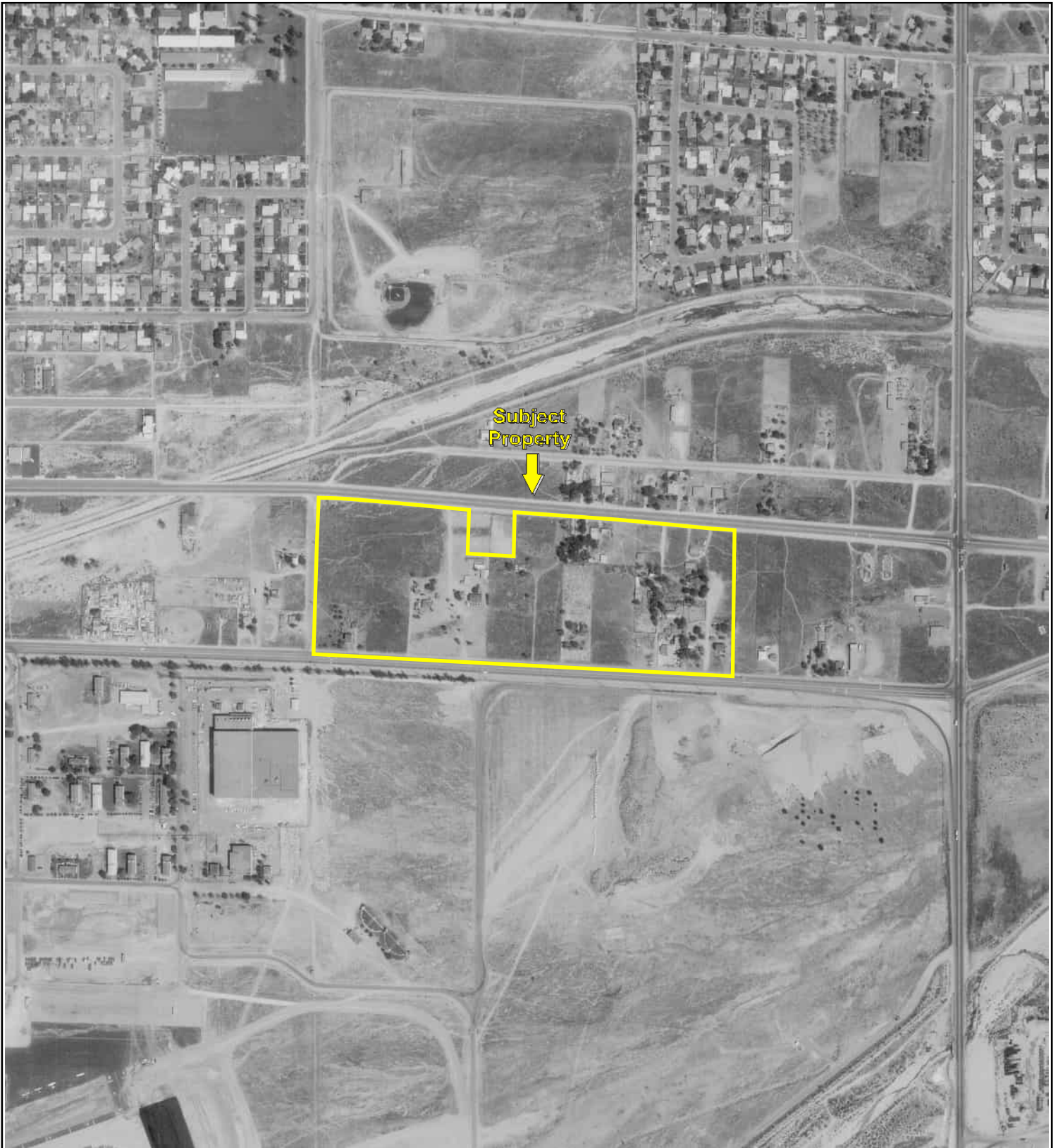
500

1000

2000



Key: Subject Property 



Key: Subject Property 



500 1000 2000

Key: Subject Property 



Key: Subject Property 



500

1000

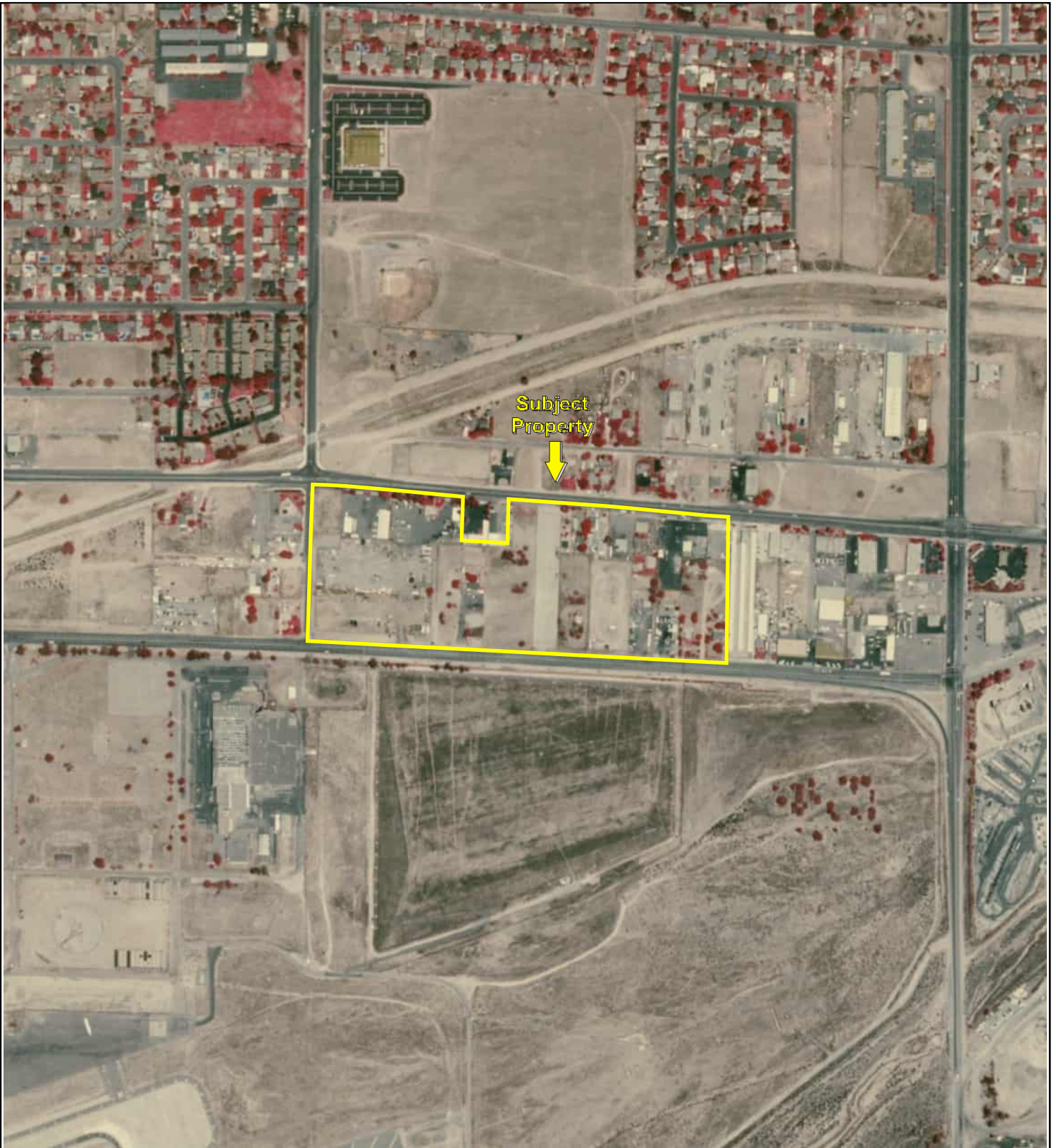
2000



Key: Subject Property 



Key: Subject Property 



Key: Subject Property 



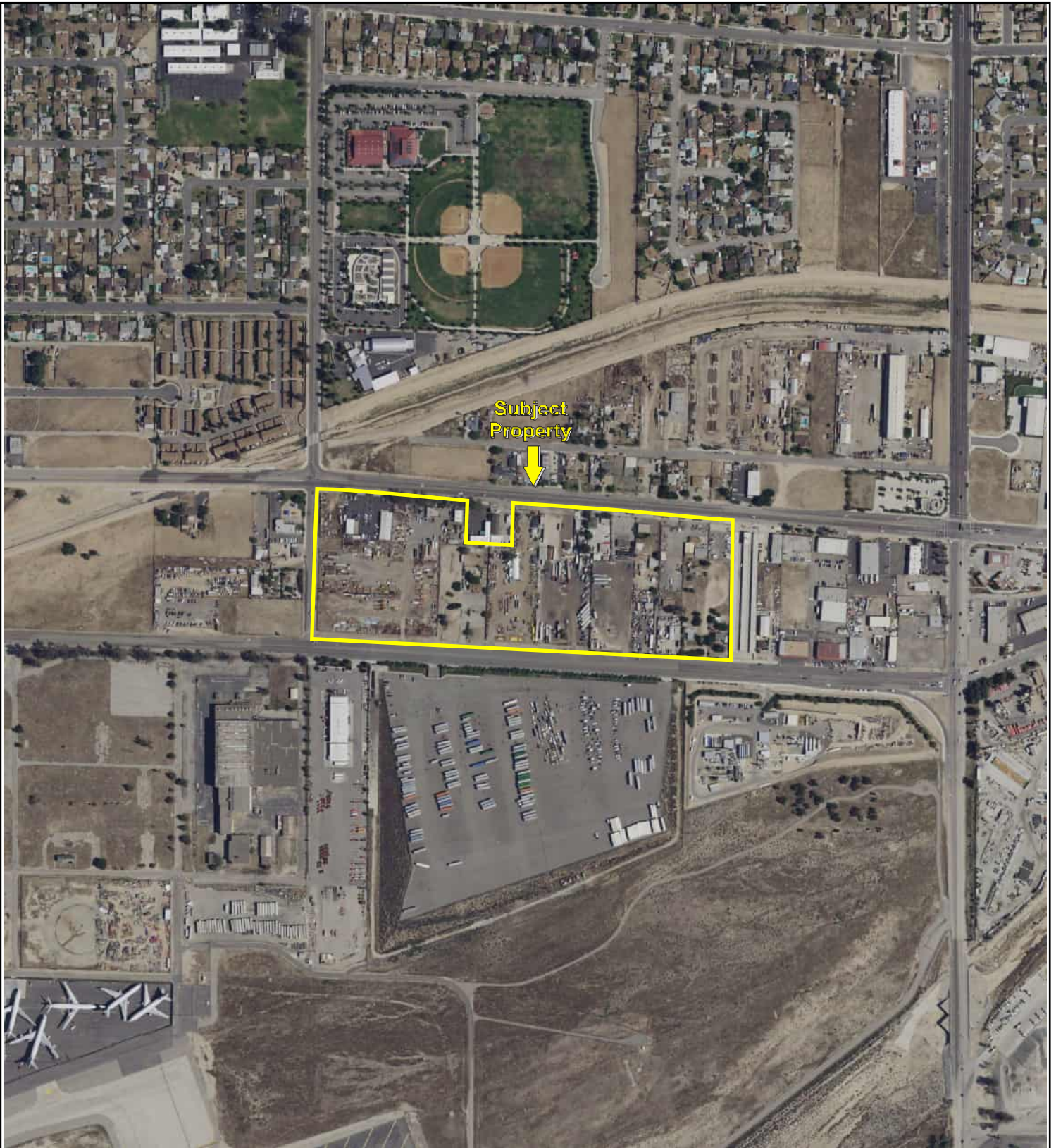
Key: Subject Property 



Key: Subject Property 



Key: Subject Property 



Key: Subject Property 



—
FIRE
INSURANCE
MAPS

Project Property: Central Avenue Highland
27107 & 27111 West 5th Street
HIGHLAND CA 92346

Project No: 21-325676.4

Requested By: Partner Engineering and Science, Inc.

Order No: 22020100341

Date Completed: February 01, 2022

Please note that no information was found for your site or adjacent properties.



CITY
DIRECTORY

Project Property: *Central Avenue Highland
27107 & 27111 West 5th Street
HIGHLAND, CA 92346*

Project No: *21-325676.4*

Requested By: *Partner Engineering and Science, Inc.*

Order No: *22020100341*

Date Completed: *February 3, 2022*

February 3, 2022
RE: CITY DIRECTORY RESEARCH
Central Avenue Highland
27107 & 27111 West 5th Street HIGHLAND, CA

Thank you for contacting ERIS for an City Directory Search for the site described above. Our staff has conducted a reverse listing City Directory search to determine prior occupants of the subject site and adjacent properties. We have provided the nearest addresses(s) when adjacent addresses are not listed. If we have searched a range of addresses, all addresses in that range found in the Directory are included.

Note: Reverse Listing Directories generally are focused on more highly developed areas. Newly developed areas may be covered in the more recent years, but the older directories will tend to cover only the "central" parts of the city. To complete the search, we have either utilized the ACPL, Library of Congress, State Archives, and/or a regional library or history center as well as multiple digitized directories. These do not claim to be a complete collection of all reverse listing city directories produced.

ERIS has made every effort to provide accurate and complete information but shall not be held liable for missing, incomplete or inaccurate information. To complete this search we used the general range(s) below to search for relevant findings. If you believe there are additional addresses or streets that require searching please contact us at 866-517-5204.

Search Criteria:

26811-27250 of W 5th ST
3277-3505 of E 3rd St
8046-8058 of Central Ave
26854-27202 of 3rd St

Search Results Summary

Date	Source	Comment
2020	DIGITAL BUSINESS DIRECTORY	
2017	DIGITAL BUSINESS DIRECTORY	
2012	DIGITAL BUSINESS DIRECTORY	
2008	DIGITAL BUSINESS DIRECTORY	
2005	DIGITAL BUSINESS DIRECTORY	
2003	DIGITAL BUSINESS DIRECTORY	
2001	HAINES	
1988	HAINES	
1971	HAINES	

- 26998 **CANDY'S...***Nonclassified Establishments*
- 26998 **CANDY'S...***Bars*
- 26998 **CANDY'S...***Cocktail Lounges*
- 27178 **SUN AUTOMOTIVE REPAIR...***Automobile Repairing & Service*
- 27178 **SUN AUTOMOTIVE REPAIR...***Professional Organizations*
- 27192 **ANSHELM ARMS...***Nonclassified Establishments*
- 27192 **JENKINS BRENT...***Metal Fabricators*
- 27194 **MCIC MOTORS...***Nonclassified Establishments*
- 27196 **BOB'S GENERAL MAINTENANCE SVC...***Maintenance Contractors*
- 27200 **WIRZ WHOLESALE SHOOTING SUPPLY...***Guns & Gunsmiths*

NO LISTING FOUND FOR THIS YEAR...

8046 ERNIE'S UPHOLSTERY...*Upholsterers*
 8046 NEW WEST UPHOLSTERY SHOP...*Upholsterers*

3231 MATICH CORP...*Nonclassified Establishments*
 3505 NTS SAN BERNARDINO...*Engineers-consulting*

26875 GERALD BRYANT WATER TRUCK...*Water Hauling Service*
 26887 HEADSTART-PRE-SCHOOL DEPT...*Schools-nursery & Kindergarten Academic*
 26887 HEADSTART-PRE-SCHOOL DEPT...*Tutoring*
 26967 S S INLAND STAR MERCEDES...*Automobile Repairing & Service*
 26967 SANCHEZ AUTO REPAIR...*Automobile Repairing & Service*
 26975 ELITE LAWN & LANDSCAPING...*Garden Centers*
 26975 ELITE LAWN & LANDSCAPING...*Lawn & Grounds Maintenance*
 26996 M L CORCORAN CO INC...*Federal Government Contractors*
 26996 M L CORCORAN CO INC...*Utility Contractors*
 26999 E J MEYER CO...*Contractors-engineering General*
 27007 ARROWHEAD AFTERCARE...*Crematories*
 27007 ARROWHEAD AFTERCARE...*Funeral Directors*
 27015 CSR INC...*Air Conditioning Contractors & Systems*
 27056 PWI CONSTRUCTION...*Construction Consultants*
 27056 PWI CONSTRUCTION...*Federal Government Contractors*
 27065 ABF CONSTRUCTION...*Building Contractors*
 27065 ABF CONSTRUCTION...*Property Maintenance*
 27075 WEKA INC...*Contractors-engineering General*
 27075 WEKA INC...*Federal Government Contractors*
 27085 RAY'Z MANAGEMENT LLC...*Management Services*
 27085 ZAPATA TIRE SHOP 2...*Tire-dealers-retail*
 27111 HIGHLAND EQUIPMENT RENTAL...*Rental Service-stores & Yards*
 27111 HIGHLAND EQUIPMENT RENTAL...*Contractors-equipment & Supls-renting*
 27111 HIGHLAND EQUIPMENT RENTAL...*Gas-liquefied Petro-bttld/bulk (whls)*
 27170 AMIGOS RECYCLING...*Recycling Centers (whls)*
 27171 AAA STORAGE OF HIGHLAND...*Recreational Vehicles-storage*
 27171 AAA STORAGE OF HIGHLAND...*Storage*
 27177 CUSTOM CREATIONS...*Off-road Vehicles-equip Parts & Acces*
 27177 PETA'S CAR CARE...*Automobile Repairing & Service*
 27191 SILL WOOD DESIGN...*Cabinet Makers*
 27217 SHOKASE...*Wheels & Wheel Covers*
 27219 ADVANCED CAR CARE...*Automobile Repairing & Service*
 27237 INLAND CITY REALTY...*Real Estate*
 27239 NITRO DISTRIBUTING INC...*Distribution Services*
 27239 SUNSCREEN WINDOW TINTING...*Glass-residential*
 27239 SUNSCREEN WINDOW TINTING...*Glass Coating & Tinting*
 27239 TIBOR PROTECTION SVC...*Wildlife Services*
 27239 TIBOR PROTECTION SVC...*Security Guards & Patrol Services*
 27250 FARMER BOYS...*Restaurants*

26998 CANDY'S...*Bars*
 26998 CANDY'S...*Cocktail Lounges*
 26998 CANDY'S...*Nonclassified Establishments*
 27178 SUN AUTOMOTIVE REPAIR...*Professional Organizations*
 27178 SUN AUTOMOTIVE REPAIR...*Automobile Repairing & Service*
 27192 ANSHELM ARMS...*Nonclassified Establishments*
 27192 JENKINS BRENT...*Metal Fabricators*
 27200 WIRZ WHOLESALE SHOOTING SUPPLY...*Guns & Gunsmiths*

NO LISTING FOUND FOR THIS YEAR...

8046
8046

ERNIE'S UPHOLSTERY...*Upholsterers*
NEW WEST UPHOLSTERY SHOP...*Upholsterers*

3231

MATICH CORP...Nonclassified Establishments

26887 HEADSTART-PRE-SCHOOL DEPT...Tutoring
 26887 HEADSTART-PRE-SCHOOL DEPT...Schools-nursery & Kindergarten Academic
 26967 S S INLAND STAR MERCEDES...Automobile Repairing & Service
 26967 SANCHEZ AUTO REPAIR...Automobile Repairing & Service
 26975 ELITE LAWN & LANDSCAPING...Garden Centers
 26975 ELITE LAWN & LANDSCAPING...Lawn & Grounds Maintenance
 26996 M L CORCORAN CO INC...Federal Government Contractors
 26996 M L CORCORAN CO INC...Utility Contractors
 26999 E J MEYER CO...Contractors-engineering General
 27007 ARROWHEAD AFTERCARE...Funeral Directors
 27007 ARROWHEAD AFTERCARE...Crematories
 27015 CSR INC...Air Conditioning Contractors & Systems
 27056 PWI CONSTRUCTION...Federal Government Contractors
 27056 PWI CONSTRUCTION...Construction Consultants
 27065 ABF CONSTRUCTION...Building Contractors
 27065 ABF CONSTRUCTION...Property Maintenance
 27075 WEKA INC...Federal Government Contractors
 27075 WEKA INC...Contractors-engineering General
 27085 ZAPATA TIRE SHOP 2...Tire-dealers-retail
 27111 HIGHLAND EQUIPMENT RENTAL...Contractors-equipment & Supls-renting
 27111 HIGHLAND EQUIPMENT RENTAL...Gas-liquefied Petro-bttld/bulk (whls)
 27170 AMIGOS RECYCLING...Recycling Centers (whls)
 27171 AAA STORAGE OF HIGHLAND...Storage
 27171 AAA STORAGE OF HIGHLAND...Recreational Vehicles-storage
 27177 CUSTOM CREATIONS...Off-road Vehicles-equip Parts & Acces
 27177 PETA'S CAR CARE...Automobile Repairing & Service
 27191 SILL WOOD DESIGN...Cabinet Makers
 27217 SHOKASE...Wheels & Wheel Covers
 27219 ADVANCED CAR CARE...Automobile Repairing & Service
 27237 INLAND CITY REALTY...Real Estate
 27239 NITRO DISTRIBUTING INC...Distribution Services
 27239 SUNSCREEN WINDOW TINTING...Glass-residential
 27239 SUNSCREEN WINDOW TINTING...Glass Coating & Tinting
 27239 TIBOR PROTECTION SVC...Wildlife Services
 27239 TIBOR PROTECTION SVC...Security Guards & Patrol Services
 27250 FARMER BOYS...Restaurants

- 26998 **THIRD STREET STATION...***Bars*
- 27108 **BILL'S FENCE CO...***Fence Contractors*
- 27114 **A & I AUTOMOTIVE REPAIR...***Automobile Air Conditioning Equipment*
- 27178 **SUN AUTOMOTIVE REPAIR...***Automobile Repairing & Service*
- 27192 **JENKINS BRENT...***Metal Fabricators*
- 27198 **FRENCH'S BOARD-UP SVC...***Glass-board-up Service*
- 27200 **WIRZ WHOLESALE SHOOTING SUPPLY...***Guns & Gunsmiths*
- 27202 **COURTNEY'S ELECTRIC INC...***Electric Contractors*

NO LISTING FOUND FOR THIS YEAR...

8046 ERNIE'S UPHOLSTERY...*Upholsterers*

NO LISTING FOUND FOR THIS YEAR...

26887 HEADSTART-PRE-SCHOOL DEPT...Schools-nursery & Kindergarten Academic
 26967 SANCHEZ AUTO REPAIR...Automobile Repairing & Service
 27007 ARROWHEAD AFTERCARE...Funeral Directors
 27015 CSR INC...Air Conditioning Contractors & Systems
 27056 PWI CONSTRUCTION...Construction Consultants
 27065 ABF CONSTRUCTION...Building Contractors
 27077 ROYAL CONCRETE...Concrete Contractors
 27085 ZAPATA TIRE SHOP 2...Tire-dealers-retail
 27111 HIGHLAND EQUIPMENT RENTAL...Contractors-equipment & Supls-renting
 27170 AMIGOS RECYCLING...Recycling Centers (whls)
 27171 AAA STORAGE OF HIGHLAND...Storage-household & Commercial
 27177 CUSTOM CREATIONS...Off-road Vehicles-equip Parts & Acces
 27177 PETA'S CAR CARE...Automobile Repairing & Service
 27191 SILL WOOD DESIGN...Cabinet Makers
 27217 SHOKASE...Wheels & Wheel Covers
 27219 D & M TRANSMISSIONS...Transmissions-automobile
 27237 A K ENGINEERING...Machine Shops (mfrs)
 27237 INLAND CITY REALTY...Real Estate
 27250 FARMER BOYS...Restaurants

26998 THIRD STREET STATION...Bars
 26998 THIRD STREET STATION...Drinking Places
 27084 AA RENTS...Local Trucking
 27178 SUN AUTOMOTIVE REPAIR...Automobile Repairing & Service
 27178 SUN AUTOMOTIVE REPAIR...General Auto Repair
 27196 BOBS GENERAL MAINTENANCE SVC...Fix-it Shops
 27200 ANSHELM ARMS & ARMOR...Metal Stampings Nec
 27200 ANSHELM ARMS & ARMOR...Metal Fabricators
 27202 COURTNEYS ELECTRIC INC...Electric Contractors
 27202 COURTNEYS ELECTRIC INC...Electrical Work

NO LISTING FOUND FOR THIS YEAR...

- 8046 ERNIES UPHOLSTERY...*Upholsterers*
- 8046 ERNIES UPHOLSTERY...*Ret Misc Merchandise*
- 8046 ERNIES UPHOLSTERY...*Upholstery Work*

NO LISTING FOUND FOR THIS YEAR...

26887 HIGHLAND HEADSTART-PRE-SCHOOL...Nursery School
 26887 HIGHLAND HEADSTART-PRE-SCHOOL...Schools-nursery & Kindergarten Academic
 26967 SANCHEZ AUTO REPAIR...General Auto Repair
 26975 ELITE LAWN & LANDSCAPING...Lawn & Garden Svcs
 26975 ELITE LAWN & LANDSCAPING...Lawn & Grounds Maintenance
 26975 J & N TRUCK PARTS...Ret Truck Bus And Automobile Parts And Tires And Operat
 26999 E J MEYER CO...Contractors-engineering General
 26999 E J MEYER CO...Const,civil Engineers
 27007 ARROWHEAD AFTERCARE...Funeral Services
 27007 ARROWHEAD AFTERCARE...Funeral Directors
 27015 CSR CO...Heating,air Cond Cont
 27015 CSR CO...Air Conditioning Contractors & Systems
 27056 PWI CONSTRUCTION...Plaster,drywall Work
 27065 ABF CONSTRUCTION...Comm/off Bldg New Con
 27065 ABF CONSTRUCTION...Building Contractors
 27077 CAL COAST CONSTRUCTION INC...Masonry,rel Stonewk
 27077 CAL COAST CONSTRUCTION INC...General Contractors
 27077 ROYAL CONCRETE...Concrete Work
 27077 ROYAL CONCRETE...Concrete Contractors
 27085 AVIATOR CLOTHING CO...Mfg Medical Uniforms
 27085 AVIATOR CLOTHING CO INC...Men's Clothing & Furnishings-retail
 27085 AVIATOR CLOTHING CO INC...Men's, Boys' Cl Str
 27111 HIGHLAND EQUIPMENT RENTAL...Rental Ser-strs/yrds
 27170 AMIGOS RECYCLING...Whol Scrap/waste Material Refuse System
 27170 AMIGOS RECYCLING...Recycling Centers
 27171 AAA STORAGE OF HIGHLAND...Storage-household & Commercial
 27171 AAA STORAGE OF HIGHLAND...Warehousing Self Stor
 27171 AAA STORAGE OF HIGHLAND LLC...General Warehouse/storage
 27171 BIRD MINI STORAGE...General Warehouse/storage
 27177 CUSTOM CREATIONS...Auto, Home Sups Str
 27177 L & L SPECIALTY...Mfg Architectural Metalwork Ret Used Automobiles
 27177 PETAS CAR CARE...Automobile Repairing & Service
 27177 PETAS CAR CARE...General Auto Repair
 27187 ADVANCED INDUSTRIES...Telephone Services
 27187 ADVANCED INDUSTRIES...Mfg Misc Products
 27189 COUNSELING & INTERVENTION...Alcoholism Information & Treatment Ctrs
 27189 COUNSELING & INTERVENTION...Alcoh/drug Abuse Trt
 27191 SILL WOOD DESIGN...Cabinet Makers
 27191 SILL WOOD DESIGN...Cabnt/finish Carpntry
 27191 SILL WOOD DESIGNS...Mfg Wood Kitchen Cabinets
 27213 D & M TRANSMISSIONS...Auto Transm Repair
 27213 D & M TRANSMISSIONS...Transmissions-automobile
 27217 SHOWCASE...Automotive Tires
 27217 SHOWCASE...Wheels & Wheel Covers
 27237 A K ENGINEERING...Machine Shops
 27237 A K ENGINEERING...Industrial Mchy Nec
 27237 AK ENGINEERING...Mfg Industrial Machinery
 27239 G & S GENERAL CONTRACTORS INC...Trade Contractor
 27239 J M S ELECTRIC INC...Electric Contractors
 27239 JMS ELECTRIC INC...Electrical Work
 27239 JMS ELECTRIC INC...Electric Contractors
 27239 RSK ENTERPRISE INC...Floor Laying,flr Wk
 27239 RSK ENTERPRISE INC...Floor Laying Refinishing & Resurfacing

- 27114 A & I AUTOMOTIVE REPAIR...*Engine Repair*
- 27178 SUN AUTOMOTIVE REPAIR...*Engine Repair*
- 27192 MC CONNELL ROGER...
- 27194 BARKING LOT...
- 27196 BOB'S GENERAL MAINTENANCE SVC...
- 27198 CORY BAEHR CLORAL SUPPLIES...*Miscellaneous Retail Stores Nec Nec*
- 27200 ANSHELM ARMS & ARMOR...
- 27202 COURTNEY'S ELECTRIC INC...*Electric Power Systems Contractors*

NO LISTING FOUND FOR THIS YEAR...

8046 ERNIE'S UPHOLSTERY...

NO LISTING FOUND FOR THIS YEAR...

26811 LINCOLN CONSTRUCTION...
 26887 HIGHLAND HEADSTART-PRE-SCHOOL...
 26967 MARTIN AUTOMOTIVE...*Engine Repair*
 26975 ELITE LAWN & LANDSCAPING...
 26999 E J MEYER CO...
 27007 ARROWHEAD AFTERCARE...
 27015 CSR CO...
 27065 ABF CONSTRUCTION...
 27077 ROYAL CONCRETE...
 27085 AVIATOR CLOTHING CO INC...
 27151 T Y UNDERGROUND...*Oil And Gas Line And Compressor Station Construction*
 27170 AMIGOS RECYCLING...
 27171 BIRD MINI STORAGE...
 27177 PETA'S CAR CARE...*Engine Repair*
 27187 KRUSE JACK W PE...
 27189 BARLING & SONS CONSTRUCTION...
 27189 ROCK ENTERPRISES...
 27191 SILL WOOD DESIGN...
 27215 BECK'S AUTO SVC...*Engine Repair*
 27219 D & M TRANSMISSIONS...
 27237 A K ENGINEERING...*Machine And Other Job Shop Work*
 27237 CMS PLUMBING & CONTRACTING...*Tank Repair And Cleaning Services*
 27239 AMERICAN PRIDE PRINTING...*Promotional Printing Lithographic*
 27239 G & S GENERAL CONTRACTORS INC...
 27239 RSK ENTERPRISE INC...

26816 BARTLETT MOTORS
 26854 MEYER EDWARD
 26882 MEYER EDWARD
 26998 DES CARDA
 27106 THOMAS DEAR
 27110 XXXX
 27114 DAFON COREMAN
 27132 DAFON DEVA
 27132 JENKINS CATHERINE
 27134 YBARRA BENGINS
 27136 JENKINS C B MRS
 27136 JENKINS CATHERINE
 27178 SALEH ERIC
 27178 SUN AUTOMOTIVE REPAIR
 27192 MOONNEIL REPR
 27194 BARKING LOT THE
 27196 BOB'S GENERAL MAINTENANCE SR
 27196 RESCHRE FOOD R
 27198 BAEHR CORRY
 27200 ANSHELM ARMS&ARMOR
 27202 COURTNEYS ELECTRIC INC

7878 ROBLEE CLAUDIA
7888 EYERS HELEN
8046 ERNES UPHOLSTERY
8046 HERNANDEZ ERNEST

NO LISTINGS IN RANGE

66 total records. Part 1 of 2

26811 DILLARD DEWITT
 26811 DILLARD PATRICIA M
 26811 LINCOLN CONSTRUCTION
 26875 BAYANT GERALD
 26887 HEADSTART-PRE-SCHOOL BUS OFCS
 26887 PARK KYUNG
 26952 XXXX
 26967 MARTIN AUTOMOTIVE
 26975 ELITE LAWN&LANDSCAPING
 26975 MARTIN GERALD
 26999 MAYFLOWER CONTRACT SERVICES
 27007 ARROWHEAD AFTERCARE
 27007 BOBBITT GARY
 27014 NUNEZ JOSE
 27015 C S R COMPANY
 27015 LEWIS MARK
 27059 BUSH SHARON
 27060 SUTTLE SHARON
 27065 FIREK THOMAS
 27072 QUILLEN SHERRY C
 27072 VANTUINEN ROGER
 27075 WEINTRAUB DAVID
 27077 ROYAL CONCRETE
 27080 XXXX
 27085 MCKENZIE HOPE
 27107 AARON JESSIE
 27111 REBEL RENTS
 27112 OLIVIAS NURSERY
 27112 RODRIGUEZ JOSE
 27124 COLE VERONICA
 27125 XXXX
 27136 MCNEELY ERNESTINE
 27137 XXXX
 27140 RODRIGUEZ JOSE
 27151 T Y UNDERGROUND
 27167 XXXX
 27170 AMIGOS RECYCLING
 27170 PRESS LOUIS
 27171 BIRD MINI STORAGE
 27171 KIM HENRY
 27171 PRATTS EDWIN M
 27172 XXXX
 27174 XXXX
 27176 XXXX
 27177 L&L SPECIALTIES
 27177 PETAISHISKI JOHN
 27177 PETAS CAR CARE
 27178 XXXX
 27183 XXXX
 27185 XXXX
 27187 KRUSE JACK W CIV ENGR
 27189 BARLING&SONS CONSTRUCTION
 27189 ROCK ENTERPRISES

Part 2 of 2

27191 SILL WOOD DESIGN
 27193 XXXX
 27213 PALMER RONNIE
 27215 BECKS AUTO SERVICE
 27217 XXXX
 27219 D&M TRANSMISSIONS
 27221 XXXX
 27229 CREST GUY
 27229 RACE GRAPHICS T SHIRT PRINTING
 27237 A K ENGINEERING
 27237 FORD WILLAM
 27239 AMERICAN PRIDE PRINTING
 27239 G&S GENERAL CONTRACTORS INC

26816 BARTLETT MOTORS
26854 XXXX
26892 NEWSOM ERNEST R
26918 LOGAN GREG
26998 SIERRA HOTEL SALOON
27106 XXXX
27114 FRANKS TRUCK REPAIR
27132 XXXX
27134 YBARRA BEN P
27136 JENKINS C B MRS
27178 WARD LILLIAN S
27192 ECCENTRIC ENGINRNG
27196 J&B MANUFACTURING
27198 XXXX
27202 COURTNEYS ELECTRIC
27204 BELL GARAGE&TOW SRV

7888 OLIVE B R
8046 ERNIES UNHOLSTERY

NO LISTINGS IN RANGE

64 total records. Part 1 of 2

26790	STAGE DOOR
26811	AMER REALTY
26811	DILLARD DEWITT
26811	LINCOLN CNSTRCTN
26952	XXXX
26967	MARTIN AUTOMOTIVE
26967	MARTINS AUTOMOTIVE
26975	SANGORGONIO ANTIQUE
26999	MEYER CONSTRUCTORS
27007	CRIFE MICHAEL
27007	HYDRO GROW
27007	S&C LANDSCAPING
27014	XXXX
27015	C S R CORPORATION
27015	C S R CORPORATION
27059	CROW ARTHUR F
27060	XXXX
27065	GIANT KILLERS CONST
27065	RAMONA VILLAS
27075	J&P WELDING
27075	WHITE JAMES C
27080	PARENTEAU ROLAND A
27085	E&H AUTO BODY SHOP
27107	GOLDEN EMPR SHT MTL
27111	FOOTHILL TOOL&EQUIP
27112	NAVARETTE PONCHO
27112	PANCHOS PLANTS
27124	XXXX
27125	XXXX
27136	XXXX
27137	XXXX
27170	INLAND RADIATOR SRV
27171	BIRD MINI STORAGE
27172	CHUCKS AND JOES
27174	XXXX
27176	D P ENTP PROD MFG
27177	L&L SPECIALTIES
27177	PETAS CAR CARE
27178	CAPRI PLUMBING
27183	E&E CONSTRUCTION
27185	ORTEGA F CONSTR INC
27187	KRUSE JACK W
27189	1/2 MADISON PAUL M
27191	K C B TOWERS INC
27191	M M CONSTRUCTION CO
27193	XXXX
27213	XXXX
27215	DAVIS JAMES R
27215	INLAND DESIGN SERV
27217	4X4 SPECIALTY PARTS
27217	FOUR BY FOUR PARTS
27219	PROFSNL ENFORCEMENT
27219	ROCK ENTERPRISES

Part 2 of 2

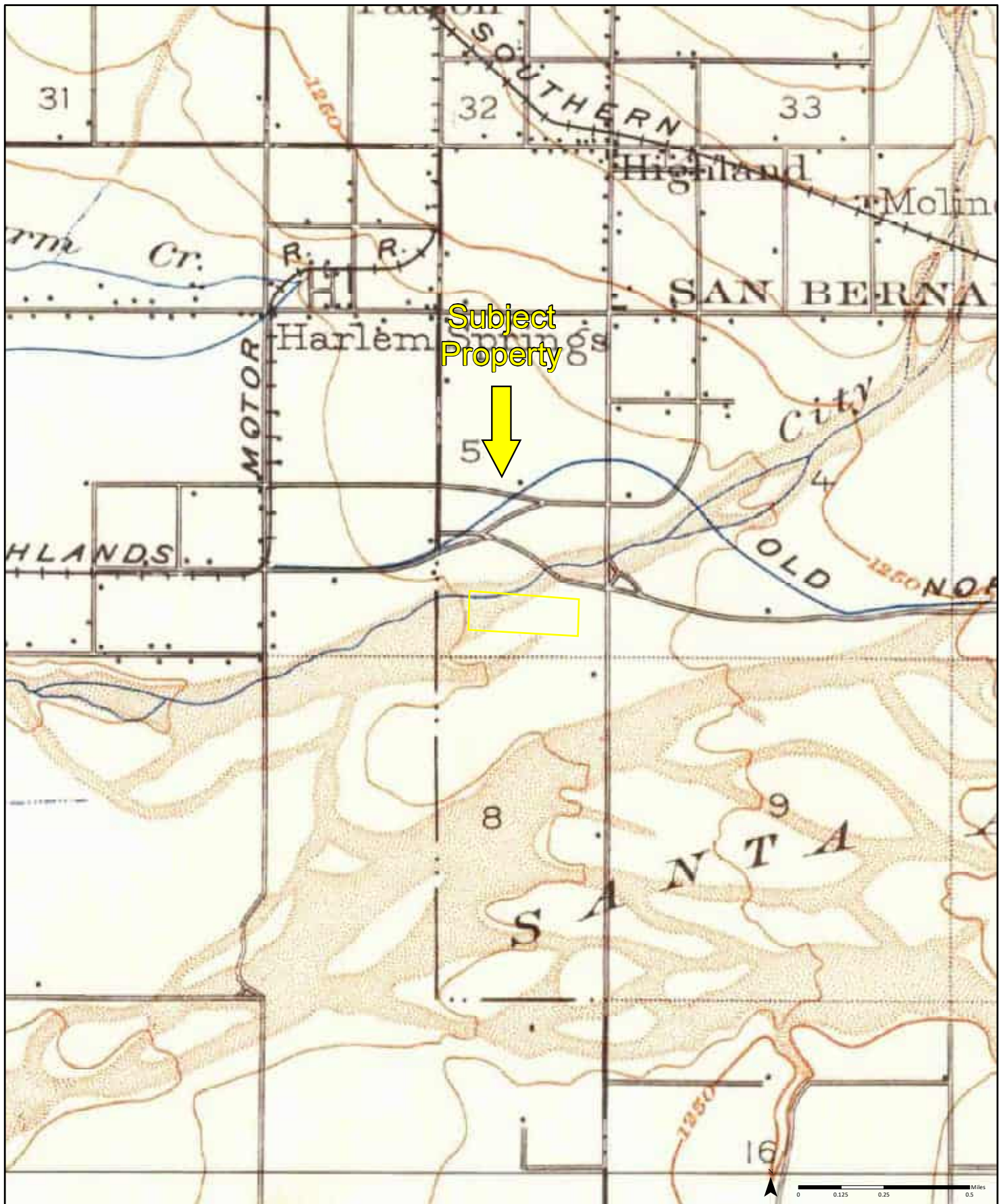
27221 CA TWO WAY COMMNCT
27221 CALCON ELECTRC SPLY
27221 CALCON INTR CTY ELC
27237 #C HENLEY INTR DESIGN
27237 #C HENLEY INTR DESIGN
27239 EAGLE CENTER INC
27239 FORD MASONRY INC
27239 HIGHLND VACUUM
27239 MARTYS CONSTRUCTION
27239 SPARKLE PLENTY CLNG
27356 BECKER SMITH PPLN

26754 CROWE RAY
26854 WARD DAN
27062 JONES JUDITH S
27062 SPITLER IRENE M
27114 LAFON EQUIPMENT CO
27114 LAFON HOUSE WRECKNG
27114 LAFON TREE SERVICE
27114 LAFONS TREE SERVICE
27134 YBARRA BEN P
27136 JENKINS C B MRS
27178 WARD LILLIAN S

NO LISTINGS IN RANGE

NO LISTINGS IN RANGE

26790 BRASS RAIL
26811 AMERICAN HMS LINCLN
26811 LINCOLN CONSTRUCTN
27015 PETERSON INDUSTRIES
27015 SIX SHOOTER ART
27059 CROW ARTHUR F
27060 BOTTS EILEEN
27075 COMMNTY FULL GOSPEL
27075 HATHAWAY ELMER REV
27080 RUSSELL JOYCE Y
27124 DYCUS R E
27381 BELL ALFRED



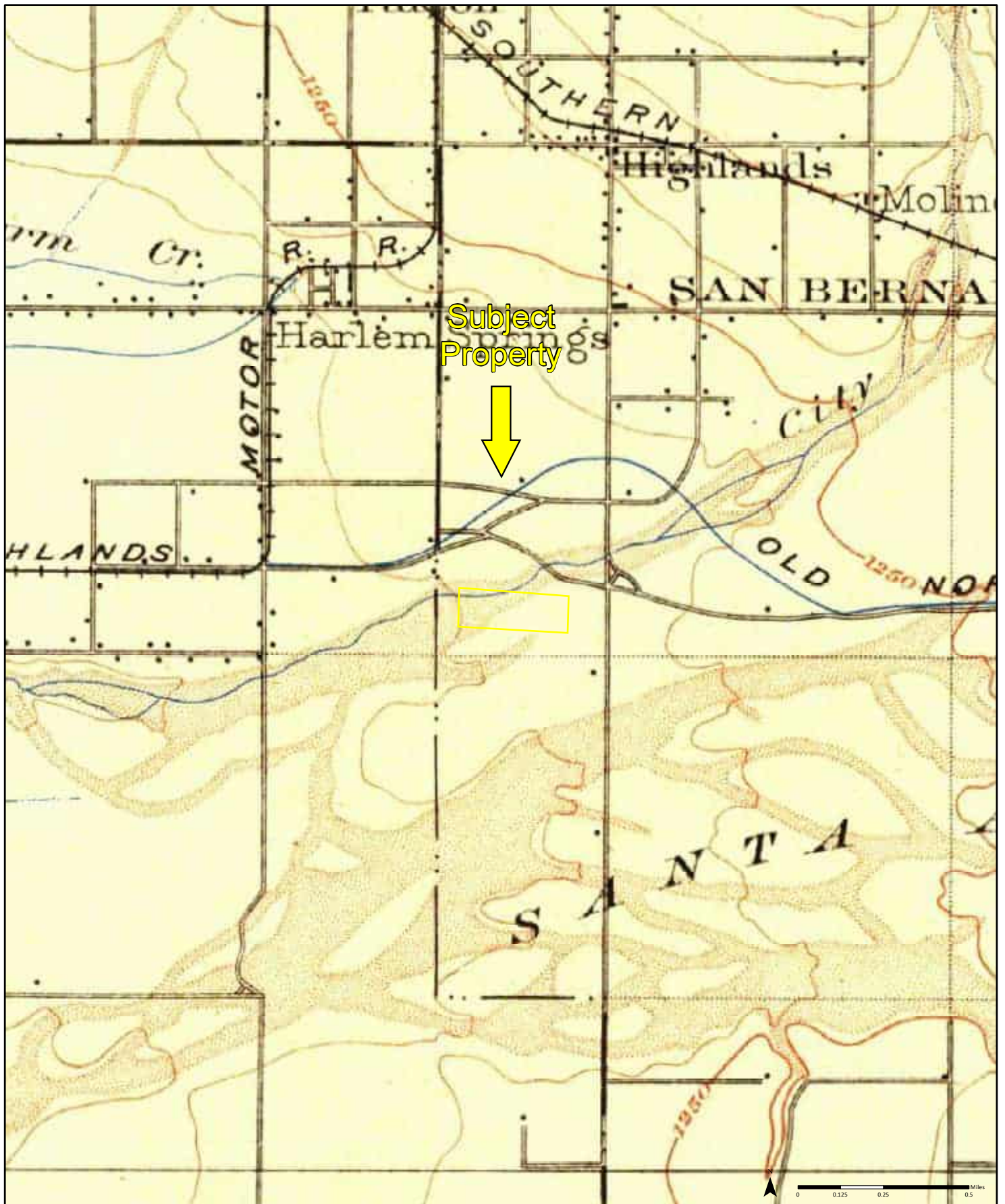
1899

Quadrangle(s): Redlands, CA

Order No. 22020100341

Source: USGS 15 Minute Topographic Map

PARTNER



1901

Quadrangle(s): Redlands, CA

Order No. 22020100341

Source: USGS 15 Minute Topographic Map

PARTNER



Subject
Property



0 0.125 0.25 0.5 Miles

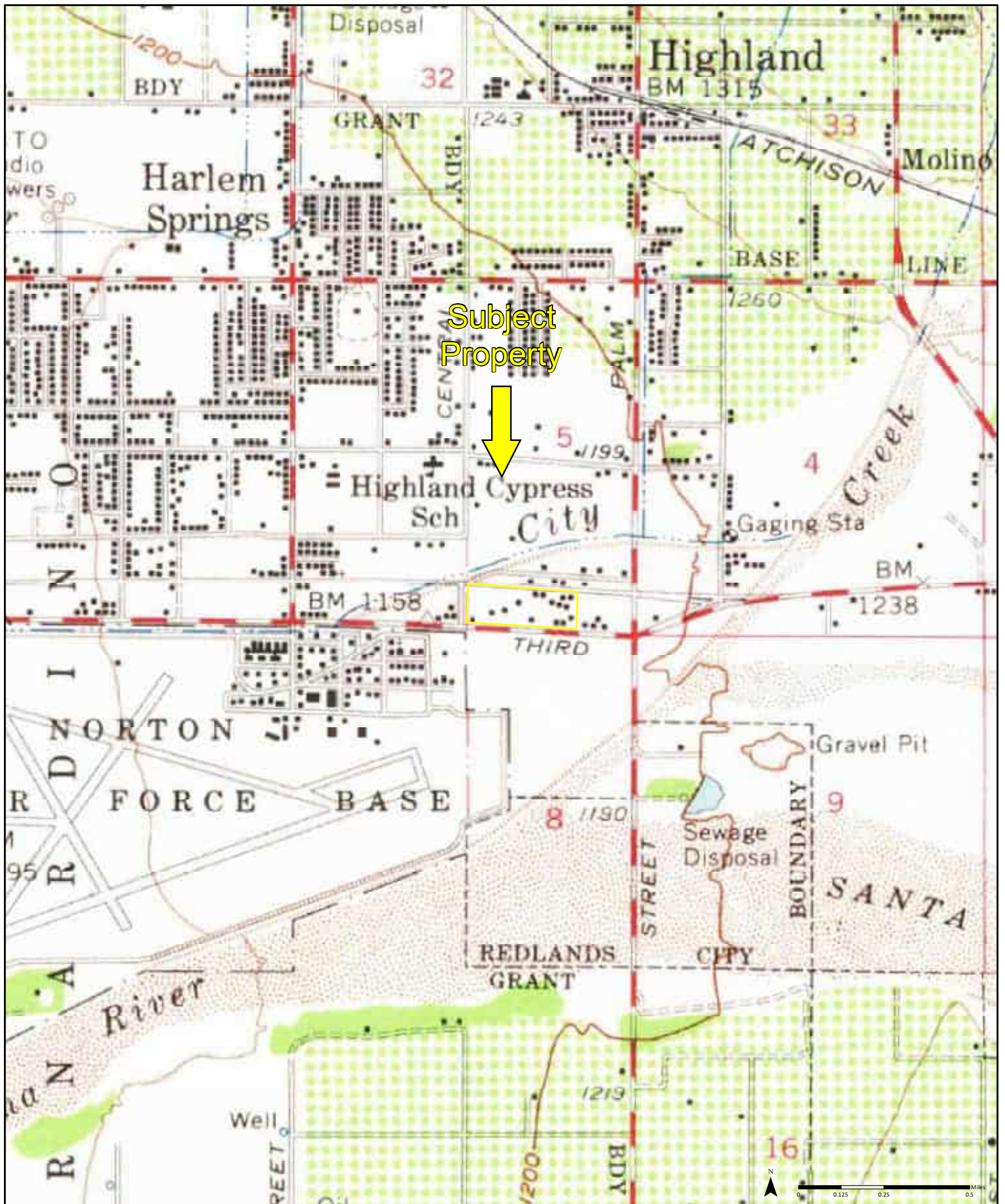
1953 ⁽¹⁾ Aerial Photo Year: 1952

Quadrangle(s): Harrison Mtn, CA(1)

Order No. 22020100341

Source: USGS 7.5 Minute Topographic Map

PARTNER



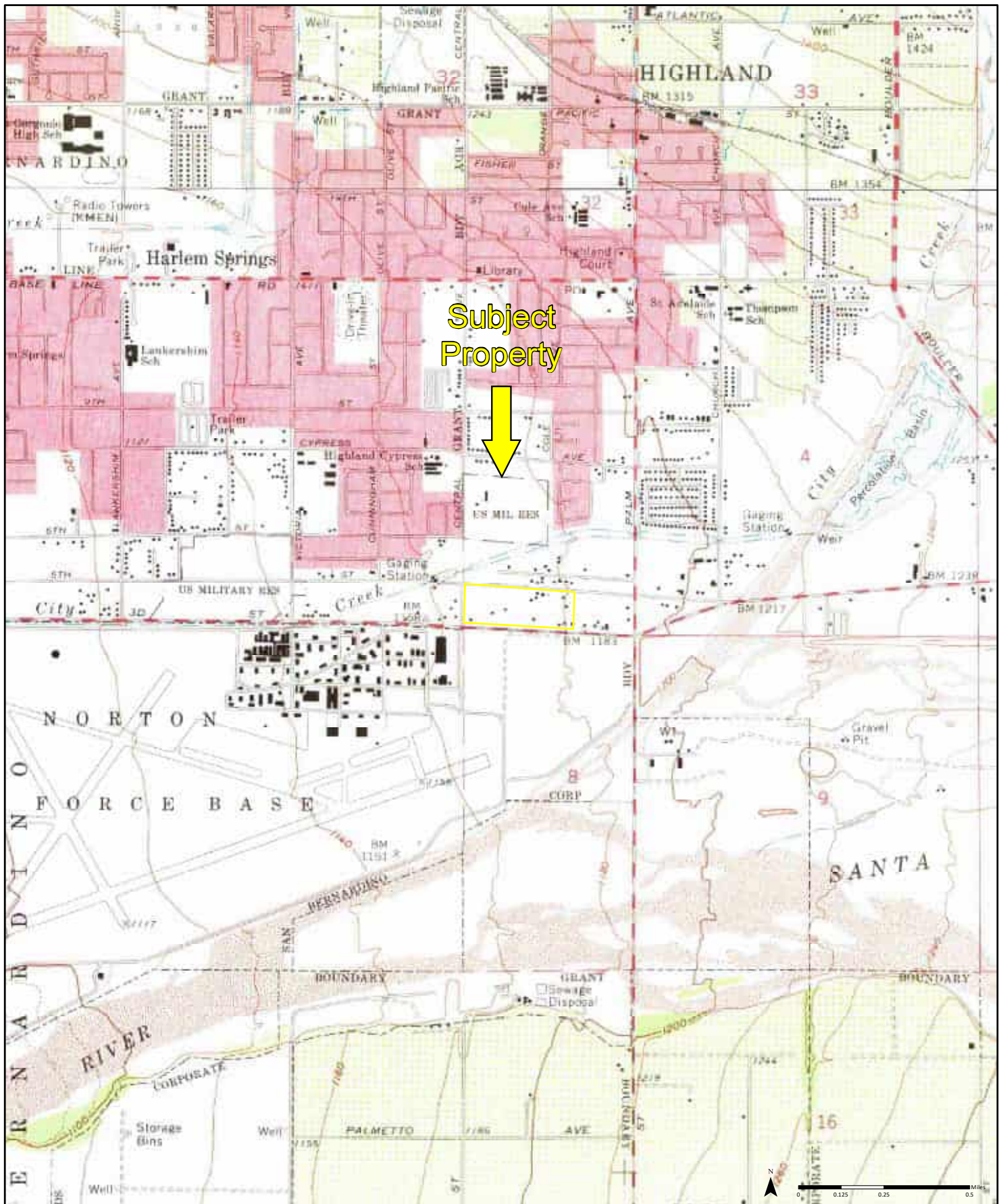
1954 ⁽¹⁾ Aerial Photo Year: 1952

Quadrangle(s): Redlands, CA(1)

Order No. 22020100341

Source: USGS 15 Minute Topographic Map





1967

⁽¹⁾ Aerial Photo Year: 1966

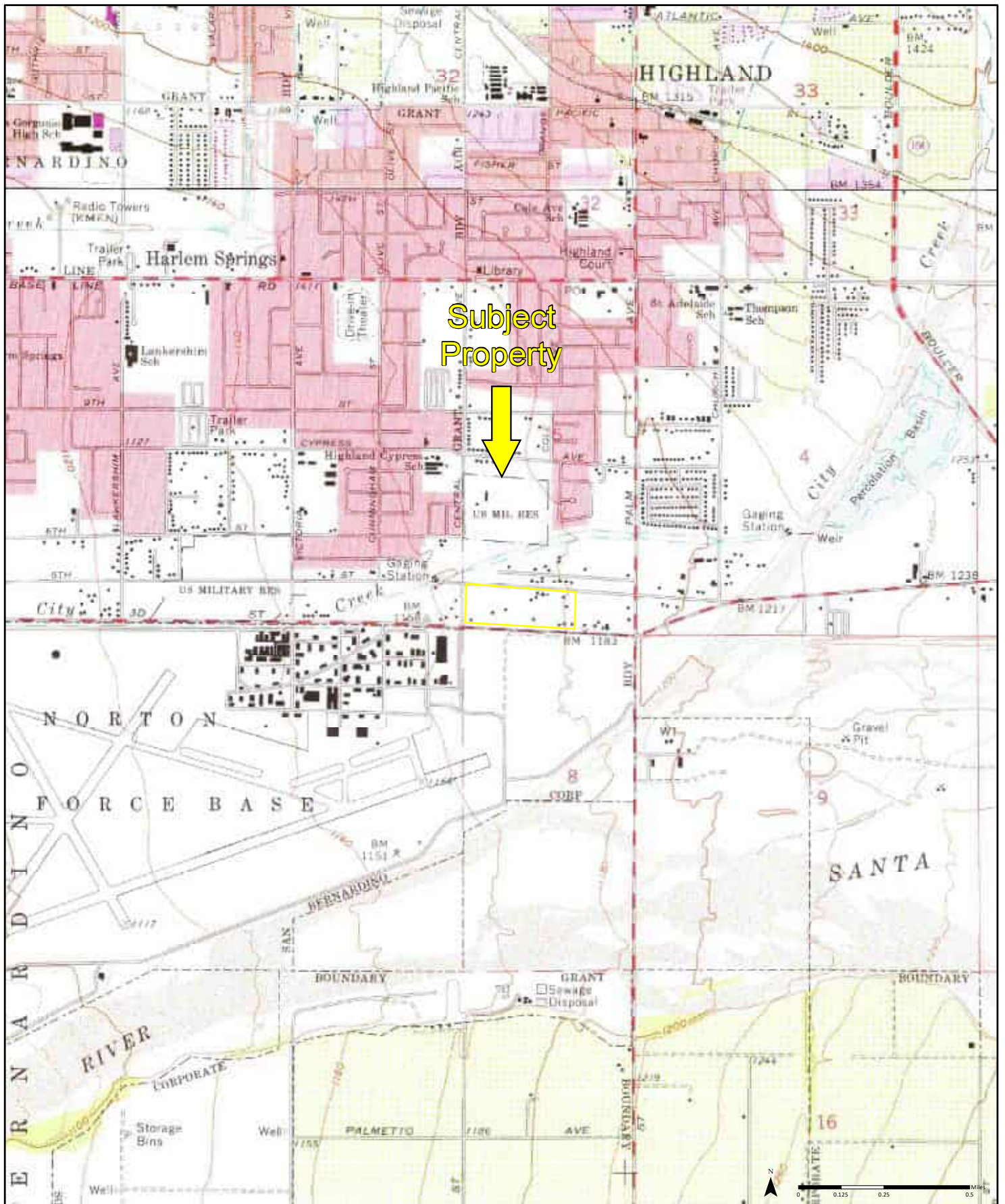
⁽²⁾ Aerial Photo Year: 1966

Quadrangle(s): Harrison Mtn, CA⁽¹⁾; Redlands, CA⁽²⁾

Order No. 22020100341

Source: USGS 7.5 Minute Topographic Map

PARTNER



1973

⁽¹⁾ Aerial Photo Year: 1973

⁽²⁾ Aerial Photo Year: 1973


Photo Revision Year: 1973

Quadrangle(s): Redlands, CA⁽¹⁾; Harrison Mtn, CA⁽²⁾

Order No. 22020100341

Source: USGS 7.5 Minute Topographic Map

PARTNER



1975

⁽¹⁾ Aerial Photo Year: 1975

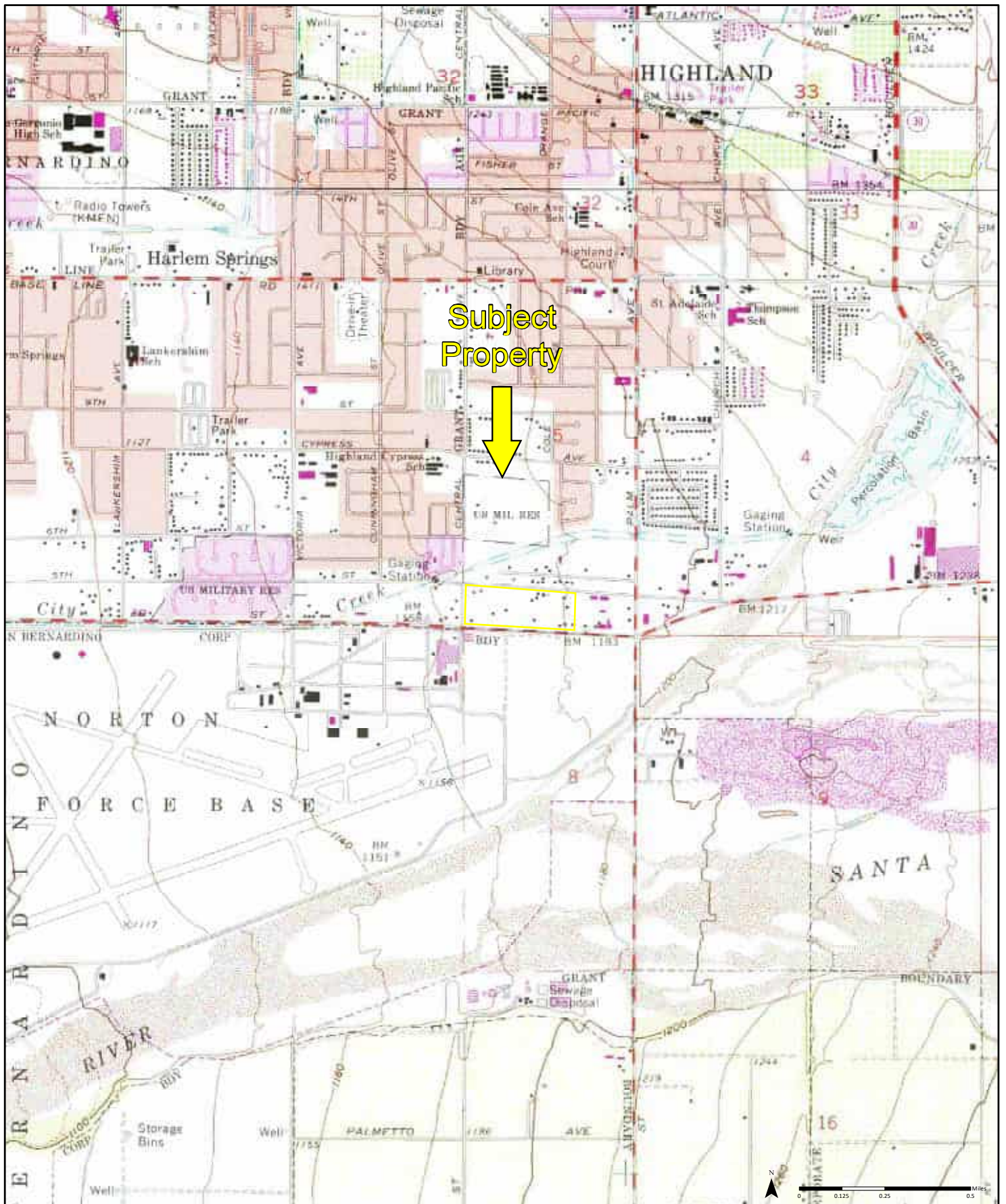
⁽²⁾ Aerial Photo Year: 1975

Quadrangle(s): Harrison Mtn, CA⁽¹⁾; Redlands, CA⁽²⁾

Order No. 22020100341

Source: USGS 7.5 Minute Topographic Map

PARTNER



1980

⁽¹⁾ Aerial Photo Year: 1978
Photo Revision Year: 1980

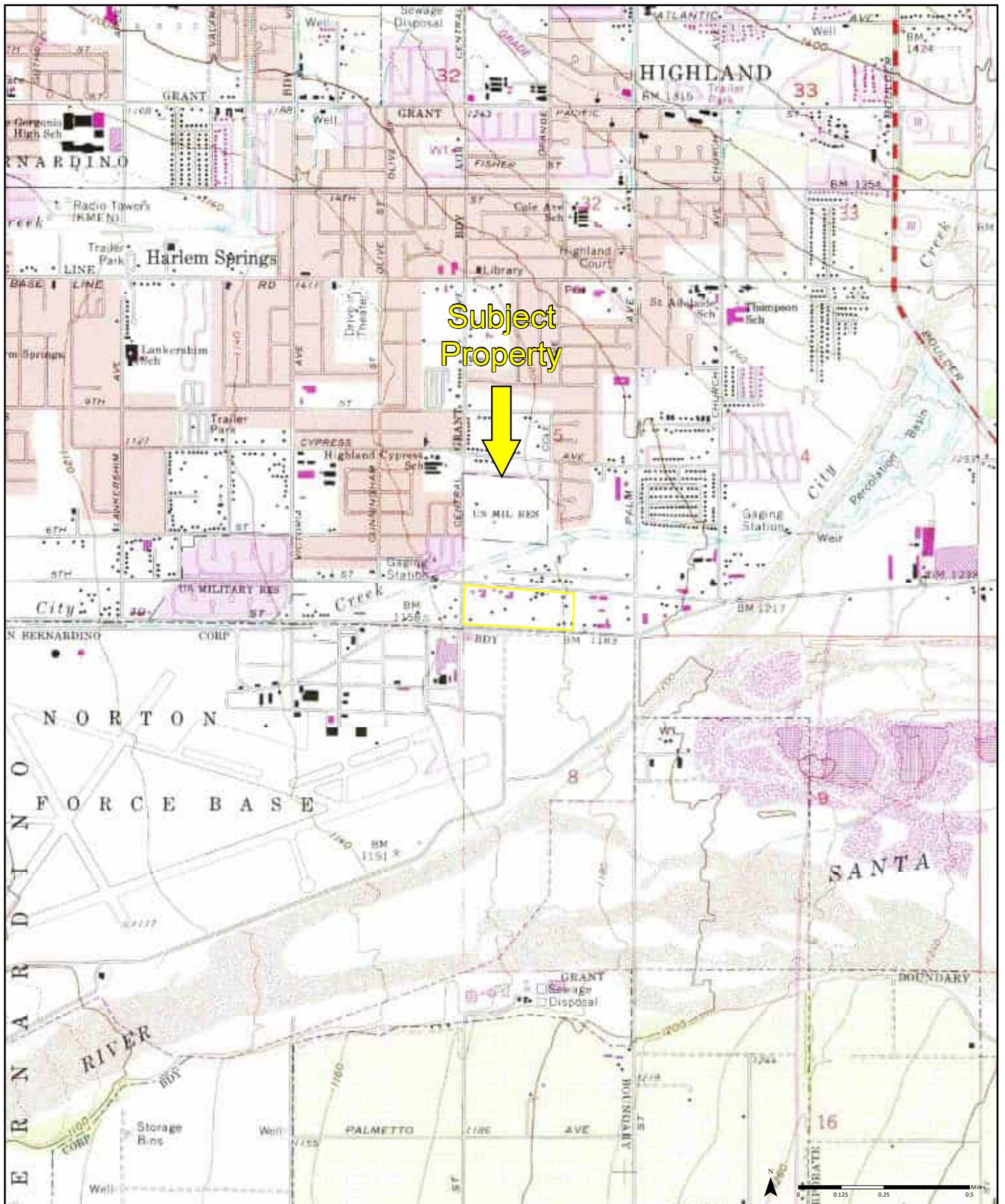
⁽²⁾ Aerial Photo Year: 1978
Photo Revision Year: 1980

Quadrangle(s): Harrison Mtn, CA⁽¹⁾; Redlands, CA⁽²⁾

Order No. 22020100341

Source: USGS 7.5 Minute Topographic Map

PARTNER



1988

⁽¹⁾ Aerial Photo Year: 1985
Photo Revision Year: 1988

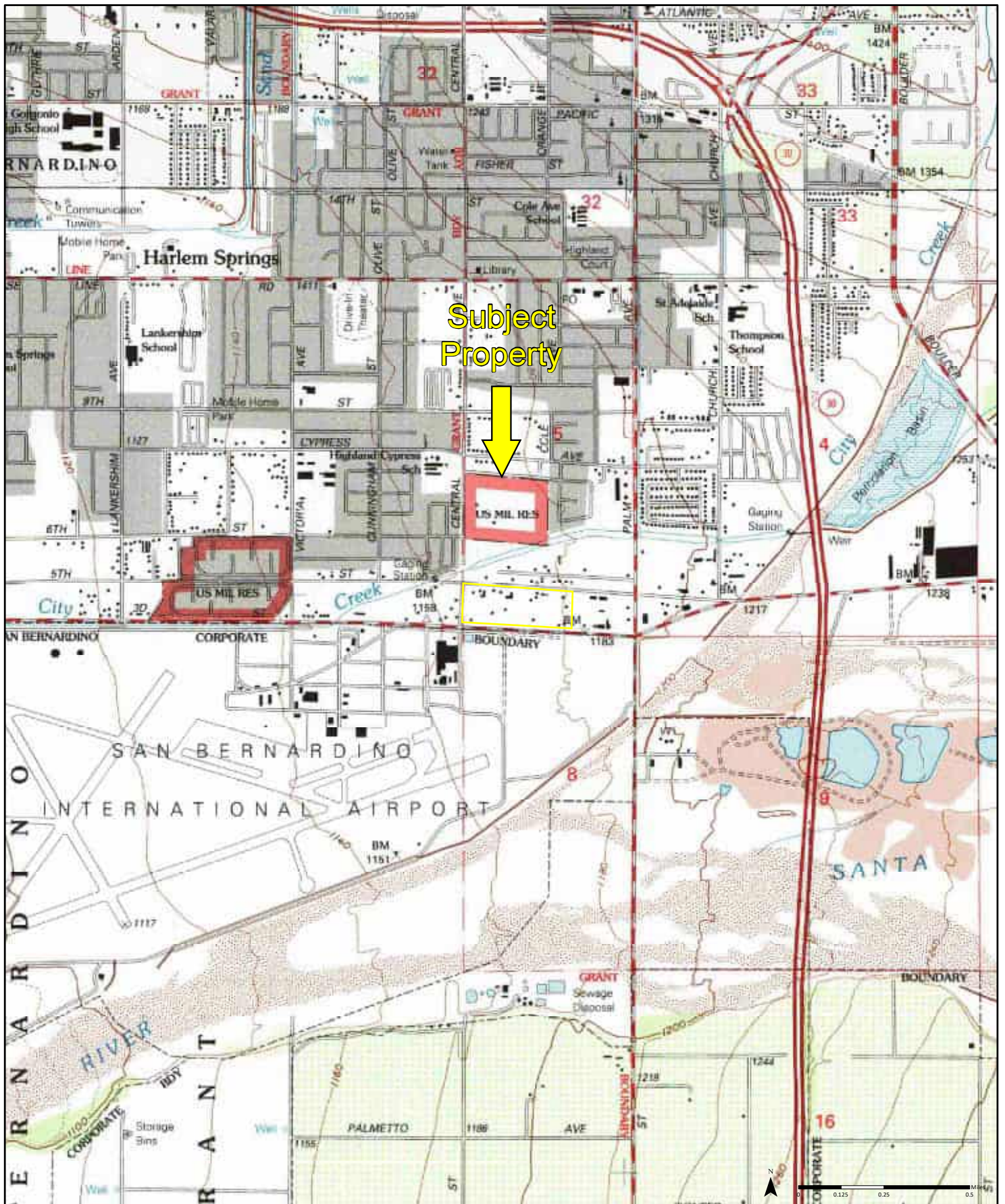
⁽²⁾ Aerial Photo Year: 1985
Photo Revision Year: 1988

Quadrangle(s): Harrison Mtn, CA⁽¹⁾; Redlands, CA⁽²⁾

Order No. 22020100341

Source: USGS 7.5 Minute Topographic Map

PARTNER



Subject
Property

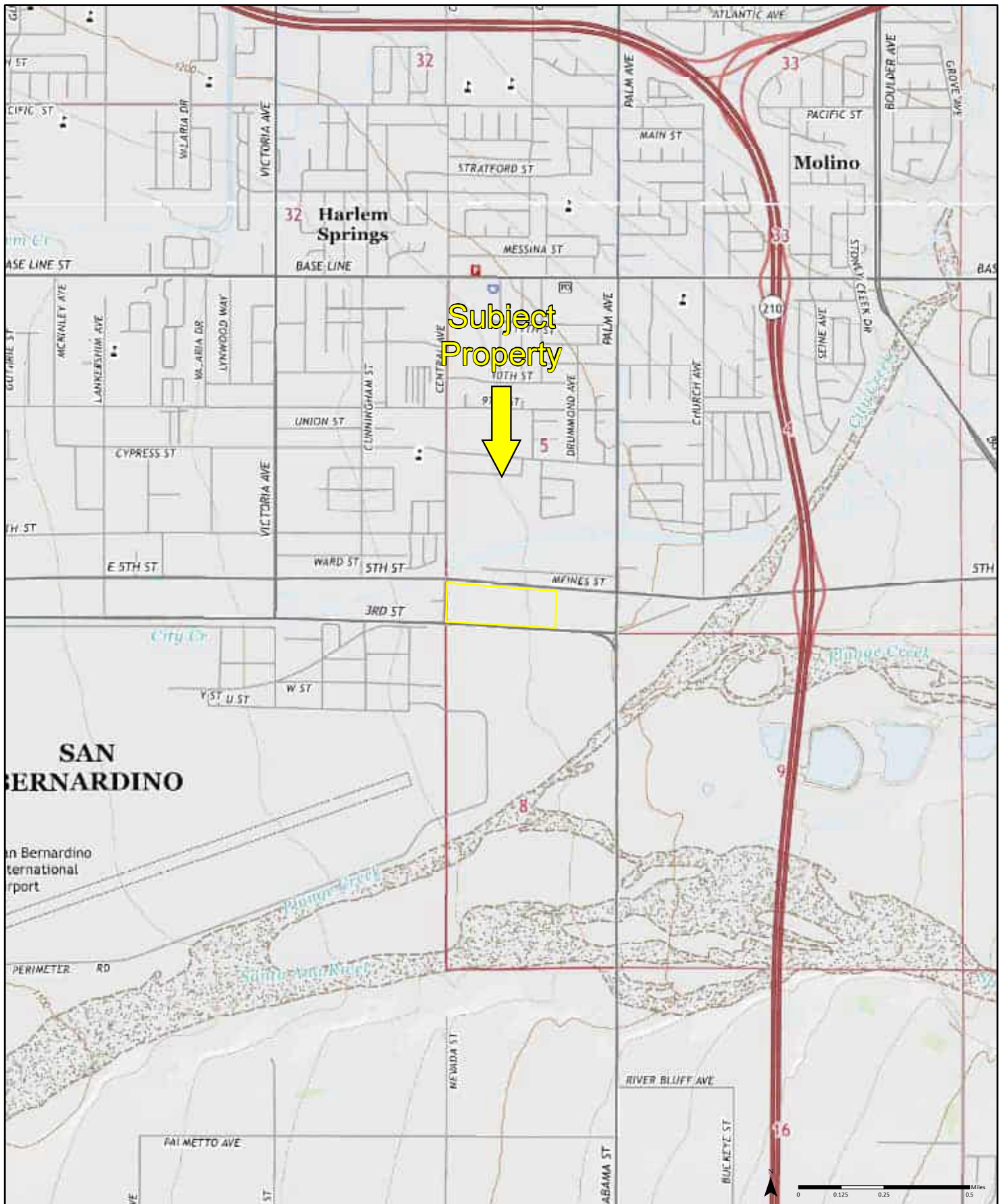
1996 ⁽¹⁾ Aerial Photo Year: 1994 ⁽²⁾ Aerial Photo Year: 1994

Quadrangle(s): Redlands, CA⁽¹⁾; Harrison Mountain, CA⁽²⁾

Order No. 22020100341

Source: USGS 7.5 Minute Topographic Map

PARTNER



2015

Quadrangle(s): Harrison Mountain, CA; Redlands, CA

Order No. 22020100341

Source: USGS 7.5 Minute Topographic Map

PARTNER

STATE WATER RESOURCES CONTROL BOARD
HAZARDOUS SUBSTANCE STORAGE CONTAINER INFORMATION FOR SAN BERNARDINO COUNTY

CONTAINER TYPES: 1, 2, 3, 4, 5
(1=FARM MOTOR VEHICLE FUEL TANKS, 2=ALL OTHER PRODUCT TANKS, 3=WASTE TANKS, 4=SUMPS, 5=PITS, PONDS, LAGOONS & OTHERS)

I OWNER
MEYER CONSTRUCTORS
26999 5TH STREET

HIGHLAND

CA 92346

II FACILITY

MEYER CONSTRUCTORS
26999 5TH STREET
HIGHLAND

CA 92346

MAILING ADDRESS
TOWNSHIP/RANGE/SECTION

P.O. BOX 277
HIGHLAND

CA 92346

DEALER/FOREMAN/SUPERVISOR
TELEPHONE

EDWARD J. MEYER

(714) 862-1267

TYPE OF BUSINESS
NO. OF CONTAINERS

PIPELINE CONTRACTORS

4

CROSS STREET :
PALM AVE.

III 24-HR. CONTACT PERSON / TELEPHONE
DAY: MEYER, MARK

(714) 862-1267

NIGHT: MEYER, EDWARD

(714) 862-1476

***** OWNER ASSIGNED CONTAINER NUMBER: 1

***** STATE BOARD ASSIGNED CONTAINER ID NUMBER: 00000059681001 *****

IV DESCRIPTION

A. CONTAINER TYPE : TANK
B. MANUFACTURER/YR OF MFG: /
C. YEAR INSTALLED : UNK
D. CAPACITY (GALLONS) : 7,500

E. REPAIRS : NONE IF YES WHEN :
F. CURRENTLY USED : YES IF NO, YEAR OF LAST USE:
G. STORES : PRODUCT
H. MOTOR VEHICLE FUEL/WASTE OIL : YES CONTAINS: DIESEL

IS CONTAINER LOCATED ON A FARM : NO

V CONTAINER CONSTRUCTION

A. THICKNESS:
D. MATERIAL : CARBON STEEL B. VAULTING: UNKNOWN C. WALLING: SINGLE
E. LINING : UNKNOWN
F. WRAPPING : UNKNOWN

VI PIPING

A. ABOVEGROUND PIPING : B. UNDERGROUND PIPING : GRAVITY
C. REPAIRS : NONE IF YES, YEAR OF MOST RECENT REPAIR:

VII LEAK DETECTION
VISUAL

STOCK INVENTORY

12034

COMPOSITION OF SUBSTANCES CURRENTLY STORED IN CONTAINER
DIESEL MOTOR VEHICLE FUEL

STATE WATER RESOURCES CONTROL BOARD
HAZARDOUS SUBSTANCE STORAGE CONTAINER INFORMATION FOR SAN BERNARDINO COUNTY

06/01/88

CONTAINER TYPES: 1, 2, 3, 4, 5
(1=FARM MOTOR VEHICLE FUEL TANKS, 2=ALL OTHER PRODUCT TANKS, 3=WASTE TANKS, 4=SUMPS, 5=PITS, PONDS, LAGOONS & OTHERS)

***** OWNER ASSIGNED CONTAINER NUMBER: 2

***** STATE BOARD ASSIGNED CONTAINER ID NUMBER: 00000059681002 *****

IV DESCRIPTION

A. CONTAINER TYPE : TANK
B. MANUFACTURER/YR OF MFG :
C. YEAR INSTALLED : UNK
D. CAPACITY (GALLONS) : 4,000

E. REPAIRS : NONE IF YES WHEN :
F. CURRENTLY USED : YES IF NO, YEAR OF LAST USE:
G. STORES : PRODUCT
H. MOTOR VEHICLE FUEL/WASTE OIL : YES CONTAINS: UNLEADED

IS CONTAINER LOCATED ON A FARM : NO

V CONTAINER CONSTRUCTION

A. THICKNESS:
B. VAULTING: UNKNOWN C. WALLING: UNKNOWN
D. MATERIAL : CARBON STEEL
E. LINING : UNKNOWN
F. WRAPPING : UNKNOWN

VI PIPING

A. ABOVEGROUND PIPING : B. UNDERGROUND PIPING : GRAVITY
C. REPAIRS : NONE IF YES, YEAR OF MOST RECENT REPAIR:

VII LEAK DETECTION
VISUAL

STOCK INVENTORY

0

COMPOSITION OF SUBSTANCES CURRENTLY STORED IN CONTAINER
UNLEADED MOTOR VEHICLE FUEL

12031

***** OWNER ASSIGNED CONTAINER NUMBER: 3

***** STATE BOARD ASSIGNED CONTAINER ID NUMBER: 00000059681003 *****

IV DESCRIPTION

A. CONTAINER TYPE : TANK
B. MANUFACTURER/YR OF MFG :
C. YEAR INSTALLED : UNK
D. CAPACITY (GALLONS) : 6,000

E. REPAIRS : NONE IF YES WHEN :
F. CURRENTLY USED : YES IF NO, YEAR OF LAST USE:
G. STORES : PRODUCT
H. MOTOR VEHICLE FUEL/WASTE OIL : YES CONTAINS: UNLEADED

IS CONTAINER LOCATED ON A FARM : NO

V CONTAINER CONSTRUCTION

A. THICKNESS:
B. VAULTING: UNKNOWN C. WALLING: UNKNOWN
D. MATERIAL : CARBON STEEL
E. LINING : UNKNOWN
F. WRAPPING : UNKNOWN

VI PIPING

A. ABOVEGROUND PIPING : B. UNDERGROUND PIPING : GRAVITY
C. REPAIRS : NONE IF YES, YEAR OF MOST RECENT REPAIR:

VII LEAK DETECTION
VISUAL

STOCK INVENTORY

0

COMPOSITION OF SUBSTANCES CURRENTLY STORED IN CONTAINER
UNLEADED MOTOR VEHICLE FUEL

12031

STATE WATER RESOURCES CONTROL BOARD
HAZARDOUS SUBSTANCE STORAGE CONTAINER INFORMATION FOR SAN BERNARDINO COUNTY

CONTAINER TYPES: 1, 2, 3, 4, 5
(1=FARM MOTOR VEHICLE FUEL TANKS, 2=ALL OTHER PRODUCT TANKS, 3=WASTE TANKS, 4=SUMPS, 5=PITS, PONDS, LAGOONS & OTHERS)

***** OWNER ASSIGNED CONTAINER NUMBER: 4

***** STATE BOARD ASSIGNED CONTAINER ID NUMBER: 00000059681004 *****

IV DESCRIPTION

A. CONTAINER TYPE : TANK
B. MANUFACTURER/YR OF MFG: /
C. YEAR INSTALLED : UNK
D. CAPACITY (GALLONS) : 7,500

E. REPAIRS : NONE IF YES WHEN :
F. CURRENTLY USED : YES IF NO, YEAR OF LAST USE:
G. STORES : PRODUCT
H. MOTOR VEHICLE FUEL/WASTE OIL : YES CONTAINS: DIESEL

IS CONTAINER LOCATED ON A FARM : NO

V CONTAINER CONSTRUCTION

A. THICKNESS:
D. MATERIAL : CARBON STEEL
E. LINING : UNKNOWN
F. WRAPPING : UNKNOWN
B. VAULTING: UNKNOWN
C. WALLING: SINGLE

VI PIPING

A. ABOVEGROUND PIPING :
C. REPAIRS : NONE IF YES, YEAR OF MOST RECENT REPAIR:
B. UNDERGROUND PIPING : GRAVITY

VII LEAK DETECTION
VISUAL

STOCK INVENTORY

12034

COMPOSITION OF SUBSTANCES CURRENTLY STORED IN CONTAINER
DIESEL MOTOR VEHICLE FUEL



SAN BERNARDINO COUNTY FIRE PROTECTION DISTRICT

620 South "E" Street • San Bernardino, CA 92415-0153 • (909) 386-8401 • Fax (909) 386-8460

Office of the Fire Marshal
Hazardous Materials Division
sbcfire.org

Daniel R. Munsey
Fire Chief/Fire Warden

Michael A. Horton
Fire Marshal/Deputy Fire Warden

August 6, 2021

21071605 Highland RAL Partner ESI

**PARTNER ENGINEERING AND SCIENCE, INC.
361 CORPORATE TERRACE CIRCLE
CORONA, CA 92879**

ATTENTION: HEATHER HODGETTS

**SUBJECT: CERTIFIED RECORD SEARCH FINDINGS
26966, 26998, 27012, 27106, 27110, 27114, 27132, 27134, 27136 3RD STREET;
26907, 26999, 27059, 27065, 27075, 27085, 27171 5TH STREET, HIGHLAND,
CALIFORNIA
APN#S: 1192-631-01-0000, 1192-631-04-0000, 1192-631-05-0000, 1192-631-06-
0000, 1192-631-15-0000, 1192-631-16-0000, 1192-631-17-0000, 1192-631-18-0000,
1192-631-19-0000, 1192-631-20-0000, 1192-631-21-0000, 1192-631-22-0000, 1192-
631-23-0000, 1192-631-09-0000, 1192-631-13-0000, 1192-631-11-0000, 1192-631-
24-0000, 1192-631-25-0000, 1192-631-26-0000, 1192-631-10-0000, 1192-631-12-
0000, 1192-631-27-0000, 1192-631-28-0000, 1192-641-15-0000, 1192-641-18-0000,
1192-641-19-0000, 1192-631-14-0000, 1192-641-21-0000, 1192-641-20-0000, 1192-
641-22-0000, 1192-641-23-0000, 1192-641-12-0000**

This is to confirm that the San Bernardino County Hazardous Materials Division has identified records that may pertain to the subject site, as described in your request for records search.

The file(s) shown below have been retrieved for review. If you wish to view the original documents, please e-mail this office at hazmatrecords@sbcfire.org to arrange an appointment for a file review.

ACTIVE PERMIT FACILITIES: (Regulatory files for facilities with annual operating permits to maintain underground storage tanks, handle hazardous materials, and/or generate hazardous waste. Files include permits, inspections, reports, test results, correspondence, and related materials. Files will also include any underground tank removal/construction activity records and site remediation/contamination records for facilities still in operation).

E.J. Meyer Company
26999 E. 5th St.
Highland

FA0012324 ~ CERS ID. 10054540
Hazardous Materials 4-10 Chemicals Handler Permit
Small Quantity Generator Permit
(Last CERS Submission: 05/06/2020)

BOARD OF DIRECTORS

Col. Paul Cook (Ret.)
First District

Janice Rutherford
Second District

Dawn Rowe
Vice Chair, Third District

Curt Hagman
Chairman, Fourth District

Joe Baca Jr.
Fifth District

Leonard X. Hernandez
Chief Executive Officer

INACTIVE PERMIT AND/OR NON-PERMIT FACILITIES: (Inactive regulatory files for formerly permitted facilities that maintained underground storage tanks, stored hazardous materials, and/or generated hazardous waste and/or facilities with underground storage tanks removed and/or materials and waste removed. Files will also include any underground tank removal/construction activity records and site remediation/contamination records for facilities no longer operating underground tanks).

WEKA Inc. 27012 3 rd Street Highland	FA0015046 No CUPA Permits required. Non-Handler/Non-Generator Permits
Mike Minchew's Towing 27110 3 rd St. Highland	Est. # 92028677 Special Generator/Special Handler Permits
A & I Automotive Repair 27114 E. 3 rd St. Highland	FA0000045 ~ Est. # 01049493 Special Generator/Special Handler Permits
Payne's Corner 27114 E. 3 rd St. Highland	FA0012085 Non-Handler/Non-Generator Permits
MJB Auto Detail 27114 E. 3 rd St. Highland	Est. #92028602 Non-Handler/Non-Generator Permits
Laidlaw Transit (Formerly: Mayflower Contract Services) 26999 E. 5 th St. Highland	Est. # 86011170 Special Generator Permit Hazardous Material Handler Underground Storage Tank Permits (6)
RWR Construction 27075 5 th St. Highland	FA0015583 CUPA Permits not required. Company does not handle regulated substances in quantities at or exceeding threshold quantities.
WEKA Inc. 27075 5 th Street Highland	FA0014064 Non-Handler/Non-Generator Permits
Zapata Tire Shop #2 27085 E. 5 th St. Highland	FA0013611 Non-Handler/Non-Generator Permits
Aviator Clothing Co. Inc. 27085 5 th St. Highland	FA0011988 Non-Handler/Non-Generator Permits
Haywood's Auto Services 27085 5 th St. Highland	Est. # 92028362 Special Handler/Special Generator Permits

Ray'z Tires & Wheels
27085 E. 5th St.
Highland

FA0017978
Non-Hazardous/Non-Generator Permits

PERMITS TO REMOVE/INSTALL/MODIFY TANKS UNDERGROUND:

Laidlaw Transit Inc/Mayflower Contract	Issued 08/29/1997
26999 5 th St.	Removal (6) – Removed on 09/17/1991
Highland	Log # 082997-01 ~ Job Card # 5014

HAZ MAT INCIDENT RESPONSE ACTIVITY: (other records of spill notifications and/or complaints not listed below may also exist in facility permit files).

No record of hazmat incident response activity identified in this search.

SITE REMEDIATION: (Underground Storage Tank Clean-Up under Local Oversight Program or Voluntary Hazardous Waste Clean-Up activity under Local Jurisdiction) (documents may be included in regular active or inactive permit files listed above).

No records of site remediation identified in this search.

Records searched include permit database systems for facilities with permits as hazardous waste generators, hazardous materials handlers, and/or underground storage tanks, including inactive and/or out of business records; logs of permits issued for the removal and/or installation of underground storage tanks; records and databases pertaining to illicit dumping and releases; records of non-permitted facilities; sites undergoing remediation for contaminated soil and/or groundwater; and incidents responded to by the hazardous materials emergency response team. Records date back to mid- 1980's.

Records consist of 13 files, approximately 5" thick, combined. If you wish to view the original documents, please e-mail this office at hazmatrecords@sbcfire.org to arrange an appointment.

Respectfully,

Donna Juday

DONNA JUDAY
Office Specialist
Office of the Fire Marshal
Hazardous Materials Division

***We will copy up to 40 pre-selected pages from a file at a charge \$0.25 per page copied. (Be prepared to make this payment at the time of service). We can refer you to a private copy service or you may want to bring a portable copier on site. Please let us know your plans in advance so that accommodations can be made.**



HAZARDOUS MATERIALS DIVISION
385 North Arrowhead Avenue, Second Floor • San Bernardino, CA 92415-0153

RICHARD W. SEWELL
Fire Chief
County Fire Warden

December 19, 1997

E.J MEYER COMPANY
105 SUMMIT AVE
REDLANDS, CA 92373

**SUBJECT: REMOVAL OF SIX UNDERGROUND STORAGE TANKS AT
26999 5TH STREET, HIGHLAND**

The Department has reviewed the report dated September 26, 1997, submitted by Bradley Environmental for the facility at the subject address. The results indicate that contamination remaining in the excavation is below that which is generally considered a problem and further investigation is not warranted at this time.

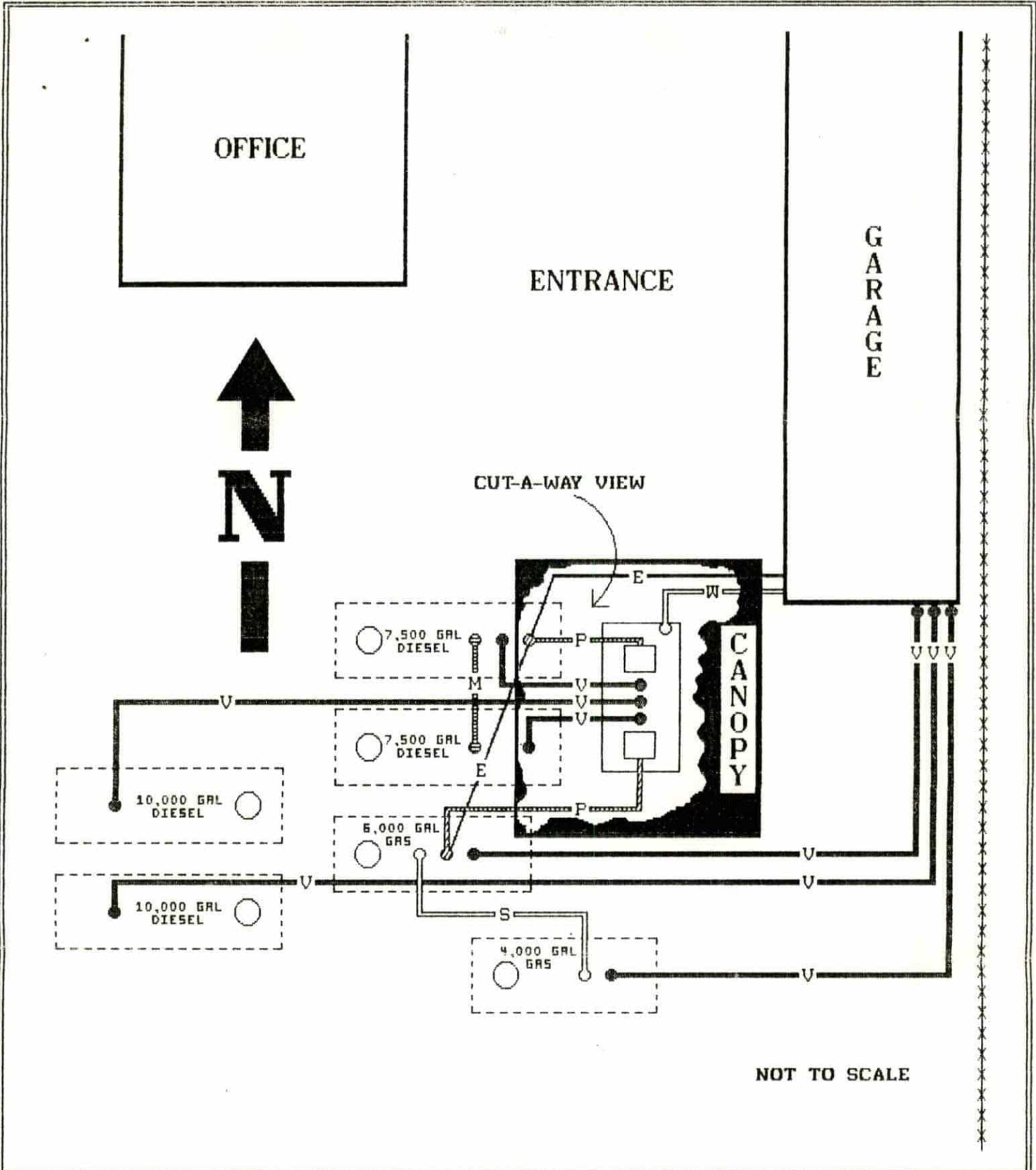
It is important to note that this does not constitute a release of liability for contamination remaining on site or contamination not detected. Should site conditions change, the Department may require further investigation and remedial action.

If you have any questions, please call (909) 387-3082.

A handwritten signature in cursive script that reads "Curtis Armstrong".

CURTIS ARMSTRONG, ESIII
Hazardous Materials Field Services

CA/jc



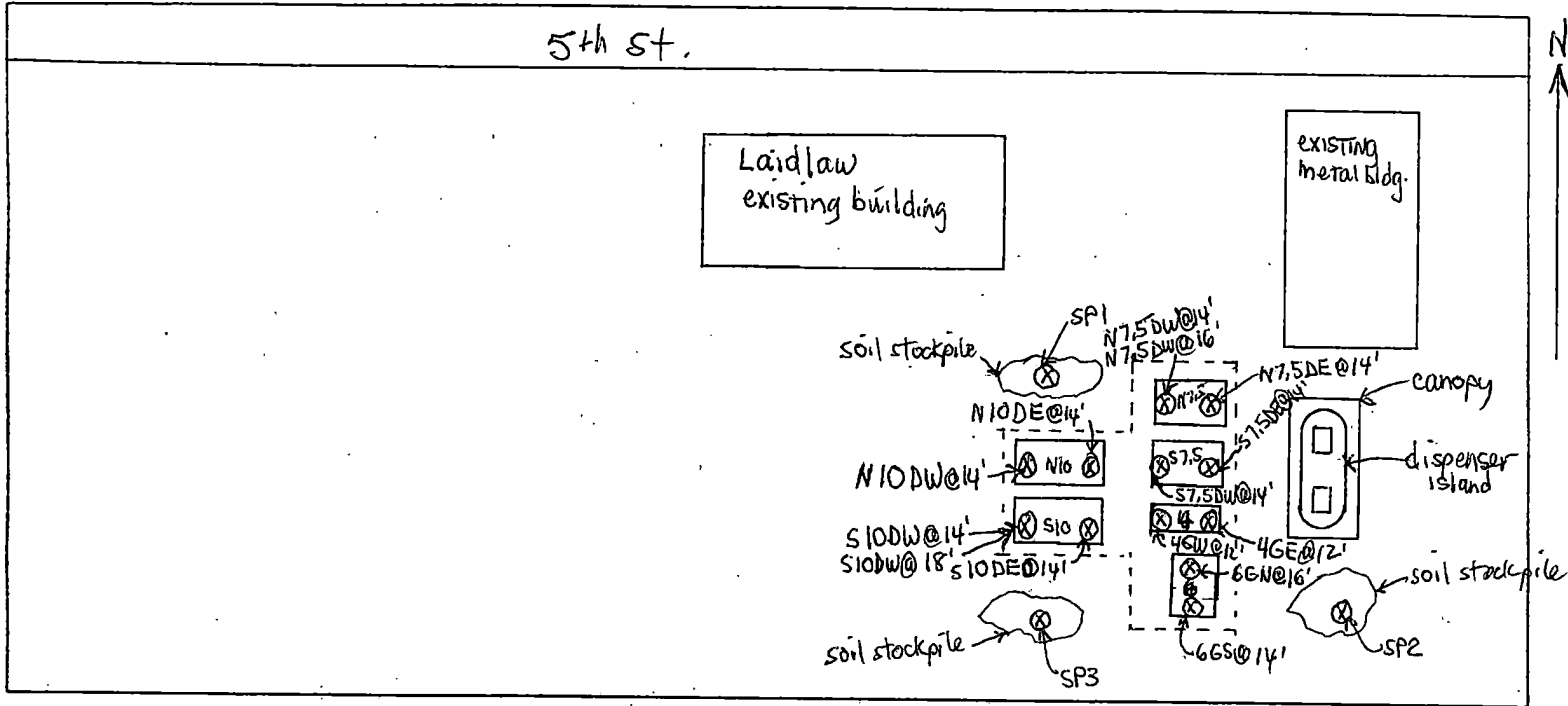
NOT TO SCALE

Business Name: Mayflower Contract Service
Business Address: 26999 5th Street, Highland, Ca. 92346
Business Telephone: (714) 356-1087

Site Owner: Meyer Constructors
Owner Address: P.O.Box 928, Azusa, Ca. 91702

TANK #	SIZE	MATERIAL HELD	UL #	APPEARANCE (RUSTY, HOLED, SOUND, ETC.)
N10	10,000 gal	diesel		rusty / no rust holes observed
S10	10,000 gal	"		"
N7.5	7,500	"		"
S7.5	7,500	"		"
4	4,000	gasoline		"
6	6,000	"		"

FACILITY MAP:



SAMPLE #	DATE/TIME	DESCRIPTION (color / soil / odor)	LOCATION	DEPTH	EPA TEST #'S
1) N10DW@14'	9-17-97	med tan sandy soil / no hc odor		14'	8020, 8015 (diesel)
2) S10DW@14'	"	"	"	14'	" "
3) N10DE@14'	"	faint hc odor	"	14'	" "
4) S10DE@14'	"	med. hc odor	"	14'	" "
5) S10DE@18'	"	med. hc odor	"	18'	" "
6) N7.5DW@14'	"	faint hc odor	"	14'	" "
7) N7.5DW@16'	"	no hc odor	"	16'	" "
8) N7.5DE@14'	"	"	"	14'	" "
9) S7.5DW@14'	"	"	"	14'	" "
10) S7.5DE@14'	"	"	"	14'	" "

SAMPLES TAKEN BY Wade Cooksey / Bradley Env. LABORATORY Envirochem / Penoma

CONTAINER Brass sleeves LABELS yes SPLITS no HEADSPACE 0 SEALS Teflon

REFRIGERATED yes CHAIN OF CUSTODY yes OTHER _____

REQUIRED EPA TESTS:

Gasoline: 8020 (BTEX) & 8015 (TRPH - modified for gas)

Diesel: 8015 (modified for diesel) or 418.1

Solvents/HVO's: 8010

Waste Oil: 418.1 (with 8010 if solvents contamination is

Metals: 7030 (Cd), 7190 (Cr), 7950 (Zn), 7420 (Pb), 7080

Pesticides: 8080 (organo-Cl's), 8140 (N & P containing)

8030 (PCB), 9010 (CN's)

NOTE:

UGST'S ≥1000 g require a minimum of 2 samples. One from the fill end and one from the turbine end. Also, a sample from the dispenser should be taken. Samples should be taken from at least 2' below native soil (not fill). If discoloration is noted in walls, take samples there. And sample stockpiles if contamination is suspected. For piping, samples should be taken ± every 20' & at major connections.



CUPA

CUPA COMPLIANCE INSPECTION REPORT

San Bernardino County Fire Protection District • Office of the Fire Marshal • Hazardous Materials Division
 620 South "E" Street, San Bernardino, CA 92415-0153
 Tel (909) 386-8401 • Fax (909) 386-8480 • www.sbctfire.org

FACILITY NAME:	EJ WOODRIDGE CO.	FACILITY ID:	12324
FACILITY ADDRESS:	1499 E. 5TH ST, HIGHLAND 92346	CERS ID:	10054594
		CERS Help Desk 909-388-8432	

INSPECTION PHOTOGRAPHS CONSENT GRANTED BY: NAME: VICTOR FIGUEROA TITLE: MANAGER

This inspection was conducted to determine compliance with applicable hazardous materials and hazardous waste laws and regulations. Refer to Title 19 and 22 of the California Code of Regulations (CCR), Chapters 6.5, 6.67 and 6.95 of the California Health and Safety Code (CHSC), and Division 3 of Title 2 of the San Bernardino County Code (SBCC). (V) Violation, (C) - Compliant, (N) Not applicable or not addressed. ALL violations must be corrected within 30-days unless otherwise specified.

CODE	VIOLATION(S) INFORMATION	V	C	N	VIOLATION(S) OBSERVATION(S) and CLASSIFICATION
H201	Hazardous Materials Handler Permit SBCC 23.0602(a)	X			Permits Current; Exp. 05/31/21 LAST HWP SUBMITTED VIA CTRD OCCURRED ON 05/06/20. EPA ID NUMBER ACTIVE; CAL000158671 MAN-OBSERVED (2) 55 GALLON DRUMS OF WASTE DROVE TO NOT HAVE HAZARDOUS WASTE LABELING. VIOLATION CORRECTED ON SITE. W213 - LAST HAZARDOUS WASTE TRANSPORT OCCURRED ON 05/11/20, WHICH EXCEEDED TYPICAL ACCUMULATION TIME FRAME. CORRECTIVE ACTION: SFD REVIEW DOCUMENT REVIEW: WASTE HAULING: ALL VALLEY ENVIRONMENTAL CONTAINER STATUS: SDC LAST TRANSPORT: 05/11/20 SHOP TOWERS/UNIFORMS: PARADISE BATTERY COLLECT: BATTERY SYSTEMS
H202	Business Plan Established and Implemented CHSC 26507	X			
H203	Business Plan Submittal CHSC 26508, 26509(a)(1)	X			
H206	Business Plan Annual Review and Certification CHSC 26508.2	X			
H208	Business Plan Update within 30-days of Change CHSC 26508.1(a)(4)	X			
H210	Business Activities/Owner/Operator ID CCR 26522(a)(1), CHSC 25508(a)(1,3)	X			
H211	Hazardous Materials Inventory CHSC 26508, 26509(a)(1), 26509(a)(1,3)	X			
H212	Site Map CHSC 25508(a)(2), 25508(a)(1,3)	X			
H213	Emergency Response Plan CCR 2658, CHSC 25508(a)(3), 25508(a)(1,3)	X			
H214	Training Program CCR 2658, 2658, CHSC 26508(a)(4), 26508(a)(1,3)	X			
H216	Training Documentation CHSC 25508(a)(4)	X			
W101	Hazardous Waste Generator Permit SBCC 23.0602	X			
W102	Hazardous Waste Determination CCR 66262.11	X			
W104	EPA ID Number CCR 66262.12	X			
W110	Hazardous Waste Labeling Standards CCR 66262.34(f)	X			
W122	Reusable Soiled Textile Materials CHSC 25144.8(b)	X			
W126	Hazardous Waste Disposal Documentation CCR 66262.40(a)	X			
W137	Consolidated Manifest Standards CHSC 25188.2	X			
W138	Lead Oil Filter and Fuel Filter Management CCR 66262.130, CHSC 25290.22	X			
W139	Lead Battery Disposal Documentation CCR 66262.1(a)(4)(F)	X			
W148	Improper Disposal of Hazardous Waste CHSC 25188.5(a), 25201(a)	X			
W159	Facility Information Reporting SBCC 23.0602, 23.0712	X			
W206	Facility Maintained to Prevent Release/Fire/Explosion CCR 66262.34(d)(2)	X			
W207	Emergency Plan CCR 66262.34(d)(3)	X			
W213	Hazardous Waste Accumulation CCR 66262.34(d), CHSC 25123.3(a)(1)	X			
W214	Condition of Hazardous Waste Containers CCR 66262.34(d)(2)	X			
W216	Open Hazardous Waste Containers CCR 66262.34(d)(2)	X			
W218	<100kg/mo. Waste Accumulation CCR 66262.34(d), CHSC 26123.3(a)(1), 26123.3(a)	X			
W231	Employee Training CCR 66262.34(d)(2)	X			
W238	Hazardous Waste Storage Area Weekly Inspection CCR 66262.34(d)(2)	X			

Description of Facility: CONSTRUCTION STORAGE YARD w/ VEHICLE MAINTENANCE CONDUITS ON SITE	Hazmat Inventory: CONSISTENT WITH CTRD HAZARDOUS MATERIALS INVENTORY
---	---

For assistance regarding this report, please contact the inspector below @ 909-386-8401 or email lawrencej@sbctfire.org.

THIS REPORT SHALL SERVE AS A "NOTICE TO COMPLY" FOR MINOR VIOLATIONS AND A "NOTICE OF VIOLATION" FOR CLASS I & II VIOLATIONS. ALL VIOLATIONS MUST BE CORRECTED WITHIN 30-DAYS OF INSPECTION UNLESS OTHERWISE SPECIFIED. FAILURE TO COMPLY MAY RESULT IN FORMAL ENFORCEMENT LEGAL ACTION WITHIN 30-DAYS. SIGN THE CERTIFICATION BELOW AND RETURN A COPY TO THE INSPECTOR ONCE ALL VIOLATIONS HAVE BEEN CORRECTED.

CERTIFICATE OF COMPLIANCE:		Inspected by:		Received by:	
I certify under penalty of law that ALL violations have been corrected. I am authorized to file this certification on behalf of the Respondent and I am aware of the possibility of penalties, fines and imprisonment for false statements or knowing violations.		Inspector Signature: <i>[Signature]</i>		Operator Signature: <i>[Signature]</i>	
Sign:	Date:	Inspector Name (Print): KARL WOODRIDGE	Operator Name (Print): DALLY HAMMOND	Title: efc. mgr.	Date of Inspection and Report: 06/05/21

Violations and Compliance Information		
H201	Failure to obtain/maintain a current CUPA Hazardous Materials Handler permit.	Comply by paying all permit fees upon receipt of invoice.
H202	Failure to adequately establish and implement a Business Plan when storing/handling a hazardous material at or above reportable quantities.	Comply by establishing and implementing the Business Plan.
H203	Failure to complete and electronically submit initially, annually or triennially a Business Plan when storing/handling a hazardous material at or above reportable quantities.	Comply by submitting an accurate and complete Business Plan via the California Environmental Reporting System (CERS).
H206	Failure to annually review and electronically certify that the Business Plan is complete and accurate on or before the due date.	Comply by reviewing and certifying the Business Plan annually via CERS.
H209	Failure to electronically update Business Plan within 30 days of: a 100% or more increase in a reported quantity, any handling of a previously undisclosed, reportable hazardous materials, a change of business address, business ownership, or business name, a substantial change in the handler's operations that requires modification of the business plan.	Comply by submitting the updated Business Plan information via CERS.
H210	Failure to electronically submit complete and accurate information on the Business Activities Page and/or Business Owner/Operator Identification Page.	Comply by submitting the Business Activities Page and/or Business Owner/Operator Identification Page via CERS.
H211	Failure to electronically submit complete and accurate hazardous materials inventory information for all reportable hazardous materials on site at or above reportable quantities.	Comply by submitting an accurate and complete hazardous materials inventory via CERS.
H212	Failure to electronically submit a site map with all required content.	Comply by submitting an accurate and complete site map via CERS.
H213	Failure to establish and electronically submit an adequate emergency response plan and procedures for a release or threatened release of a hazardous material.	Comply by submitting a complete emergency response plan via CERS.
H214	Failure to establish and electronically submit an adequate training program and safety procedures in the event of a release or threatened release of a hazardous material.	Comply by submitting a complete training program via CERS.
H215	Failure to provide initial and annual training to all employees in safety procedures in the event of a release or threatened release of a hazardous material and/or failure to document and maintain training records for a minimum of three years.	Comply by submitting a signed statement indicating that initial and annual training is conducted and training records are maintained for at least three years.
W101	Failure to obtain and maintain a CUPA Hazardous Waste generator permit.	Comply by paying all applicable permit fees upon receipt of invoice and submitting all necessary information.
W103	Failure to make hazardous waste determination.	Comply by submitting a signed statement indicating the waste is non-hazardous based upon generator knowledge, laboratory analysis documentation, or manage the waste as hazardous waste and submit disposal records.
W104	Failure to obtain an EPA ID Number prior to treating, storing, disposing of, transporting or offering for transportation any hazardous waste.	Comply by submitting form 1358 to DTSC.
W110	Failure to properly label hazardous waste containers with: "Hazardous Waste", name and address of the generator, physical and chemical characteristics of the Hazardous Waste, and accumulation start date.	Comply by labeling containers properly and submitting the signed Certificate of Compliance (CoC).
W122	Failure to properly manage reusable soiled textile materials prior to being sent for laundering.	Comply by properly managing reusable textile materials and submitting the signed CoC.
W128	Failure to keep disposal records for three years.	Comply by retaining hazardous waste disposal records and submitting the signed CoC.
W137	Failure to comply with consolidated manifesting procedures and retain records for three years.	Comply by following the consolidated manifesting requirements and submitting the signed CoC.
W138	Failure to properly manage used oil/fuel filters.	Comply by proper management of used oil/fuel filters, and by submitting the signed CoC.
W139	Failure to retain for at least 3 years a legible copy of each manifest or bill of lading which identifies spent lead-acid storage batteries shipped to a person who stores the batteries or who uses, reuses, recycles or reclaims the batteries or their components.	Comply by retaining records for 3 years and by submitting the signed CoC.
W145	Failure to dispose of hazardous waste at an authorized facility.	Comply by submitting a signed statement indicating that hazardous waste will be disposed of through a licensed facility.
W159	Failure to provide names, addresses and phone numbers of the business and owner; name and 24-hr phone number of the emergency contact; site address where hazardous waste is generated or produced, if different from the facility address; list of each type of hazardous waste generated; prepare a Contingency Plan.	Comply by meeting all stated requirements by submitting the information via CERS.
W206	Failure to maintain and operate the facility to minimize the possibility of a fire, explosion, or any release of hazardous waste substances to air, soil, or surface water which could threaten human health or the environment.	Comply by ensuring the above requirements are met and by submitting the CoC.
W207	Failure to post the following information next to the telephone: name and telephone number of the emergency coordinator; location of fire extinguishers and spill control material, and, if present, fire alarm; and the telephonic number of the fire department, unless the facility has a direct alarm.	Comply by meeting the requirements stated above and by submitting the CoC.
W213	Failure to manage hazardous waste within 180 days (or as otherwise required).	Comply by disposing of hazardous waste within the accumulation time limit, by submitting records and the CoC.
W214	Failure to accumulate hazardous waste in a container that is in good condition.	Comply by using a container that is in good condition and by submitting the CoC.
W216	Failure to keep closed a hazardous waste container unless it is in use.	Comply by closing the containers and by submitting the CoC.
W218	Failure to manage hazardous waste within 180/270 days (or 90 days if acutely or extremely hazardous waste) for generators of less than 100 Kg per month.	Comply by managing the waste as required and by submitting disposal records and the CoC.
W231	Failure to train all employees on waste handling and emergency procedures.	Comply by training employees and by submitting the CoC.
W238	Failure to inspect hazardous waste storage areas at least weekly.	Comply by conducting weekly inspections and by submitting the CoC along with any other documentation requested by the inspector.

FACILITY:

FACILITY ESCORT:

Elmwood Co.

FA: 12324 1054540	EPA ID: CAL000258671 Active
INVENTORY DISCLOSED: - Hyd Oil 55+55 Grain Lubs ↓ Subo. - PW 106 - Used Rags 10 Lbs ↓ - L.A.B. 7 Lbs ↓ - Dye 110 gal. - Lub 55+55 - WAP 55	ADDITIONAL INVENTORY ONSITE: - Diesel 55 - Acetylene 200 - O ₂ 249 - Genair Sp. ↓ - Uno 480 gal.
MANIFESTS:	TRAINING: ✓
WASTE HAULER(S): All Values Waste 05/11/20 SQH	WEEKLY INSPECTIONS: ✓
PARTS WASHER SERVICE: X	RAGS/UNIFORM SERVICE: BATTERY SYSTEMS
FORKLIFT SERVICE:	LEAD ACID BATTERY DISPOSAL: TRADITIONAL
BP: 5/10/20 Same Name as	OWNER/SITE:
CURRENT PERMITS/UPDATES: 423 05/31/21 4488	SPECIAL WASTE:
OTHER NOTES:	OPEN VIOLATIONS: ∅
VICTOR FLYNN'S MECHANIC	

(C) BERTON'S
LABORING



CERTIFICATE OF COMPLIANCE

Return Certification within 30 Days of Receipt to Inspector KARL WENDT

RESPONDENT: Richard Hamneck

VIOLATION(S) CITED ON: 1/3/2018

CERTIFICATE OF COMPLIANCE DATE: 1/3/2018

NAME: <u>E.J. MEYER COMPANY</u>	FACILITY ID: <u>FAB018224</u>
ADDRESS: <u>28889 E 6TH ST</u>	CERS ID: <u>10054540</u>
CITY: <u>HIGHLAND</u>	STATE: <u>GA</u> ZIP CODE: <u>30346</u>

Attach the following documentation when returning the Certificate of Compliance:

- 0138 Submit photos to the CUPA demonstrating that the used oil filters are being properly managed or submit a bill of lading to this department demonstrating proper disposal. Observed multiple 5 gallon open containers to contain drained used oil filters.

Compliance Requirement: Sign the Certificate of Compliance in attestation that all drained used oil filters stored on site have either been properly disposed of or containerized in a closed reinfoof container.

- H211 Submit an accurate and complete hazardous materials inventory into the California Environmental Reporting System (CERS). Observed (2) ~122 cubic foot cylinders of oxygen, and (2) ~100 cubic foot cylinders of acetylene that were not disclosed on the most recent hazardous materials business plan on 02/09/2017.

I certify under penalty of law that:

- Respondent has corrected violations specified in the above-entitled action.
- I have personally examined any documentation attached to this certification to establish that the violations have been corrected.
- Based on my examination of the attached documentation and inquiry of the individuals, who prepared or obtained them, I believe the information to be true, accurate and complete.
- I am authorized to file this certification on behalf of the Respondent.
- I am aware there are significant penalties for submitting false information, including the possibility of fines and imprisonment for knowing violations.

Sally Hammond
SIGNATURE

2/5/18
DATE

Sally Hammond
PRINT NAME

office manager
TITLE



CUPA
 San Bernardino County Fire Department • Hazardous Materials Division
 620 South "E" Street, San Bernardino, CA 92416-0153 • (909) 386-8401 FAX (909) 386-8450 • www.sbcfire.org
CUPA COMPLIANCE INSPECTION REPORT

NAME: E.J. MEYER COMPANY		FACILITY ID: FA0912324	
ADDRESS: 26999 E 5TH ST		CERS ID: 10054540	
CITY: HIGHLAND	STATE: CA	ZIP CODE: 92346	INSPECTION DATE: 1/3/2018

Inspector was given permission to: photograph inspect

Inspection Narrative (v020000)

An inspection was conducted on 01/03/2018 to determine compliance with applicable hazardous materials and hazardous waste laws and regulations. Richard Hammack, Lead Mechanic, gave consent to inspection and photograph, and was the facility escort for the duration of inspection.

This facility is a pipeline construction company. The hazardous materials stored on site are utilized in the routine maintenance of the facility operated vehicles and equipment. Hazardous waste generated on site is a result of the routine maintenance of facility operated vehicles and equipment.

Inventory:

-Consistent with the hazardous materials inventory submitted via the California Environmental Reporting System on 02/09/2017, with the addition of the following (2) items:

- (2)-122 cubic foot cylinders of oxygen
- (2)-100 cubic foot cylinders of acetylene

Document Review:

-Applicable CUPA permits are current; expiration date of 05/31/2018

-This facility submitted a Hazardous Materials Business Plan via the California Environmental Reporting System (CERS) on 02/09/2017. This facility has an established CERS ID number: 10054540

-This facility has an established and active EPA ID number. EPA ID number is CAL000268671

-Hazardous waste disposal records were available for review at the time of inspection. Valley Environmental is the hazardous waste transporter utilized by this facility.

-Applicable hazardous materials and hazardous waste training is conducted.

-Weekly inspections of the hazardous waste storage area are conducted.

-Rags and Uniforms are laundered by Prudential Uniform

-Spent Lead Acid Batteries are received by Interstate Battery

Notes:

Submit the completed Certificate of Compliance (CofC) provided along with all requested documentation, to this Division within 30 days of receipt of this report.

Please contact Karl Wendt at (909) 386-8401 or by email at kwendt@sbcfire.org with any questions regarding this report.

If you have any questions regarding CERS, please call the CERS Help Line at (909) 386-8432.

The following lines marked in the V column are violations that must be corrected. Marked items in the N column require additional information to determine compliance.


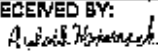
VIOLATION CODE	DESCRIPTION	SECTION	V	N
42	HWMRP (HAZARDOUS MATERIALS HANDLER)			
H201	Hazardous Material Handler Permit Current	23.0802(a)		
H202	Hazardous Materials Business Plan Established or Implemented	CAL. HEALTH & SAFETY CODE 25507		
H203	Hazardous Materials Business Plan Submitted	CAL. HEALTH & SAFETY CODE 25505, 25508(a)(1)		
H204	Immediately report any release or threatened release of a hazardous material	CAL. HEALTH & SAFETY CODE 25510(a)		
H206	Facility access for inspection granted	CAL. HEALTH & SAFETY CODE 25511		

H208	Business Plan Annual Review/Cert	CAL. HEALTH & SAFETY CODE 25506(a)(1), 25508.	
H209	Business plan update within 30 days of change	CAL. HEALTH & SAFETY CODE 25506.1(a)-(7)	
H210	Business Activities Page and/or Business Owner/Operator Identification Page	CAL. HEALTH & SAFETY CODE 25506(a)(1)	
H211	Hazardous materials inventory	CAL. HEALTH & SAFETY CODE 25506, 25506, 2550	X
Violation:	Failure to accurately complete and electronically submit hazardous material inventory information for all reportable hazardous materials on site at or above reportable quantities		
Correction:	Submit an accurate and complete hazardous materials inventory into the California Environmental Reporting System (CERS).		
Observation:	Observed (2) -122 cubic foot cylinders of oxygen, and (2) -100 cubic foot cylinders of acetylene that were not disclosed on the most recent hazardous materials business plan on 02/08/2017. Comply by date: 2/2/2018		
H212	Site map	CAL. HEALTH & SAFETY CODE 25506(a)(2), 25508(i)	
H213	Emergency response plan	CAL. HEALTH & SAFETY CODE 25506(a)(3), 25508(i)	
H214	Training Program not included and/or is not adequate	CAL. HEALTH & SAFETY CODE 25506(a)(4), 25508(i)	
H216	Training Documentation	CAL. HEALTH & SAFETY CODE 25506(a)(4)	
H216	Business plan readily available	CAL. HEALTH & SAFETY CODE 25506.	
H220	Property owner notification	CAL. HEALTH & SAFETY CODE 25506.1	
H221	Property owner business plan	CAL. HEALTH & SAFETY CODE 25506.1	
H222	Agricultural handler emergency response plan	CAL. HEALTH & SAFETY CODE 25508(a)(1), 25507.	
H223	Agricultural handler training program	CAL. HEALTH & SAFETY CODE 25508(a)(1), 25507.	
H224	Remote unstaffed facility	CAL. HEALTH & SAFETY CODE 25505, 25508, 25507	

VIOLATION CODE	DESCRIPTION	SECTION	V - N
44	HAZARDOUS WASTE GENERATOR		
D101	CUPA Hazardous Waste generator permit current	S.B. COUNTY CODE 23.0802(b)(1)	
D102	Facility access for inspection	CAL. HEALTH & SAFETY CODE 25115	
D103	Hazardous Waste determination	CAL. CODE OF REGULATIONS 68262.11	
D104	EPA ID Number	CAL. CODE OF REGULATIONS 68262.12(a)	
D106	Hazardous Waste treatment/storage authorization	CAL. HEALTH & SAFETY CODE 25201(a)	
D106	Facility Operated/Maintained to Prevent Release/Fire	CAL. CODE OF REGULATIONS 68265.91	
D107	Contingency Plan established	CAL. CODE OF REGULATIONS 68265.81(b)	
D108	Recyclable Materials managed lawfully	CAL. HEALTH & SAFETY CODE 25143.2	
D110	Hazardous Waste container(s) labeled	CAL. CODE OF REGULATIONS 68262.34(f)(3)	X
Violation:	Failure to properly label Hazardous Waste accumulation containers with the following requirements: "Hazardous Waste", name and address of the generator, physical and chemical characteristics of the Hazardous Waste and starting accumulation date.		
Correction:	Submit a signed statement or photograph indicating that the hazardous waste containers have been properly labeled.		
Observation:	Observed (1) 56 gallon drum of waste coolant to be missing appropriate hazardous waste labeling. Violation was corrected on site at the time of the inspection. Comply by date: 2/2/2018 Complied on: 1/3/2018		
D111	Hazardous Waste label(s) complete	CAL. CODE OF REGULATIONS 68262.34(f)(3)	X
Violation:	Failure to ensure that the following information is present and legible on a Hazardous Waste label: "Hazardous Waste", name and address of the generator, physical and chemical characteristics of the Hazardous Waste and starting accumulation date.		
Correction:	Submit a signed statement or photograph indicating that the hazardous waste containers have been properly labeled.		
Observation:	Observed (1) 480 gallon aboveground storage tank of used lubricating oil to have incomplete hazardous waste labeling: label was missing facility name, physical address, physical characteristics and hazardous properties and accumulation start date. Violation was corrected on site at the time of the inspection. Comply by date: 2/2/2018 Complied on: 1/3/2018		
D112	Accumulation start date	CAL. CODE OF REGULATIONS 68262.34(f)(2)	
D113	Hazardous waste accumulation time exceeded	CAL. CODE OF REGULATIONS 68262.34(a)	
D114	Hazardous Waste stored in sound containers	CAL. CODE OF REGULATIONS 68265.171	
D115	Hazardous Waste containers leaking	CAL. CODE OF REGULATIONS 68265.173(b)	
D116	Hazardous Waste containers closed	CAL. CODE OF REGULATIONS 68265.173(a)	
D117	Contaminated containers managed lawfully	CAL. CODE OF REGULATIONS 68261.7	
D118	Weekly inspection of Hazardous Waste container storage area	CAL. CODE OF REGULATIONS 68265.174	
D119	Hazardous Waste managed lawfully	CAL. HEALTH & SAFETY CODE 25154	
D120	Daily inspection of Hazardous Waste tank storage area	CAL. CODE OF REGULATIONS 68265.195	
D125	Hazardous Waste transported with a manifest	CAL. CODE OF REGULATIONS 68262.20	
D126	Hazardous Waste Manifest complete	CAL. CODE OF REGULATIONS 68262.23	
D127	Hazardous Waste manifest sent to DTSC	CAL. CODE OF REGULATIONS 68262.23(a)(4)	
D128	Hazardous Waste uniform manifest retention	CAL. CODE OF REGULATIONS 68262.40(a)	
D129	Biennial Report	CAL. CODE OF REGULATIONS 68262.41	
D130	Hazardous Waste analysis retention	CAL. CODE OF REGULATIONS 68262.40(c)	
D131	Hazardous Waste management training	CAL. CODE OF REGULATIONS 68265.16	
D132	Source Reduction Evaluation Review and Plan (SB 14)	CAL. HEALTH & SAFETY CODE 25244.10(e)	
D135	Used Oil manage lawfully	CAL. HEALTH & SAFETY CODE 25260.4	
D136	Contamination of used oil	CAL. HEALTH & SAFETY CODE 25250.7	

0137	Consolidated manifest retention	CAL. HEALTH & SAFETY CODE	25250.8(b)(3)	
0138	Used Oil filters managed lawfully	CAL. CODE OF REGULATIONS	66266.130	X
Violation:	Failure to properly manage used oil filters in accordance with the requirements. Used oil filters shall be managed as hazardous wastes unless all of the following requirements are met: The filters shall be drained of free-flowing used oil. The drained filters shall be accumulated, stored, and transferred in a closed rain-proof container.			
Correction:	Submit photos to the CUPA demonstrating that the used oil filters are being properly managed or submit a bill of lading to this department demonstrating proper disposal.			
Observation:	Observed multiple 5 gallon open containers to contain drained used oil filters.			
	Compliance Requirement: Sign the Certificate of Compliance in attestation that all drained used oil filters stored on site have either been properly disposed of or containerized in a closed rainproof container. Comply by date: 2/22/2018			
0138	Spent lead-acid batteries managed lawfully	CAL. CODE OF REGULATIONS	66266.81	
0145	Illegal disposal or abandonment of Hazardous Waste	CAL. HEALTH & SAFETY CODE	25186.6(a)	
0146	Unlawful disposal of used oil	CAL. HEALTH & SAFETY CODE	26266.5(a)	
0147	Transportation of Hazardous Waste without registration	CAL. HEALTH & SAFETY CODE	25163(a)	
0148	Hazardous Waste not hauled by registered transporter	CAL. CODE OF REGULATIONS	66262.10	
0149	Transportation of hazardous waste to an unauthorized facility	CAL. HEALTH & SAFETY CODE	25166.6(c)	
0162	Excluded Recyclable Materials Report	CAL. HEALTH & SAFETY CODE	25143.10	
1240	Unlawful consolidation of hazardous waste generated at remote sites	CAL. HEALTH & SAFETY CODE	25110.10	
1241	Failure to maintain remote consolidation documents for a minimum of 3 years	CAL. HEALTH & SAFETY CODE	25110.10(d)(7)	
1244	Ignitable or reactive wastes stored within 50' of a property line	CAL. CODE OF REGULATIONS	66264.176	
1246	Failure to store hazardous waste in compatible containers	CAL. CODE OF REGULATIONS	66265.172	
1247	Failure to test and maintain safety, fire/release control and response equipment	CAL. CODE OF REGULATIONS	66265.33	
1248	Failure to provide immediate access to alarm and emergency communications	CAL. CODE OF REGULATIONS	66265.34(b)	
1249	Failure to maintain adequate aisle space	CAL. CODE OF REGULATIONS	66266.38	
1262	Failure to provide secondary containment for aboveground hazardous waste tanks	CAL. CODE OF REGULATIONS	66265.193(e)	
1267	Unlawful management of hazardous waste containers	CAL. CODE OF REGULATIONS	66265.173(b)	
1268	Unlawful placing of wastes in the same container with incompatible waste or materials	CAL. CODE OF REGULATIONS	66265.177(a)	
1269	Unlawful placing waste in containers previously holding incompatible waste or materials	CAL. CODE OF REGULATIONS	66265.177(b)	
1270	Failure to separate incompatible materials	CAL. CODE OF REGULATIONS	66265.177(c)	
1271	Failure to equip facility with internal communication or alarm system	CAL. CODE OF REGULATIONS	66265.32(a)	
1272	Failure to equip facility with a device capable of summoning outside help	CAL. CODE OF REGULATIONS	66265.32(b)	
1273	Failure to equip facility with safety, fire/release control and response equipment	CAL. CODE OF REGULATIONS	66265.32(c)	
1274	Failure to provide facility with water at adequate volume and pressure	CAL. CODE OF REGULATIONS	66265.32(d)	
1278	Failure to submit an Exception Report to DTSC	CAL. CODE OF REGULATIONS	66262.42	
1278	Failure to maintain a copy of the Contingency Plan onsite	CAL. CODE OF REGULATIONS	66265.53(a)	
1280	Failure to provide an Emergency Coordinator	CAL. CODE OF REGULATIONS	66265.65	
1281	Failure to remove spilled waste or precipitation from secondary tank containment within 24 hours	CAL. CODE OF REGULATIONS	66265.193(c)(4)	
1285	Knowing disposal and/or abandonment of hazardous waste at an unauthorized point	CAL. HEALTH & SAFETY CODE	25186.5(b)	
1291	Providing unlawful false statements or representations on hazardous waste documents	CAL. HEALTH & SAFETY CODE	25186.2	
1292	Failure to provide a written response to a Notice of Violation	CAL. HEALTH & SAFETY CODE	25186(c)(3)	
1293	Failure to report a release or threatened release of a hazardous material	CAL. HEALTH & SAFETY CODE	25607(a)	
1295	Failure to submit Contingency Plan to the CUPA	CAL. CODE OF REGULATIONS	66265.53(b)	
1296	Failure to implement the Contingency Plan	CAL. CODE OF REGULATIONS	66265.51(b)	
1297	Failure to review and amend the Contingency Plan	CAL. CODE OF REGULATIONS	66265.54	
1298	Failure to maintain used oil filter removal receipts on-site for 3 years	CAL. CODE OF REGULATIONS	66266.130(c)(5)	
1299	Unlawful placing of hazardous wastes or treatment reagents into tank that could cause failure	CAL. CODE OF REGULATIONS	66265.194(a)	
1300	Unlawful management of reusable soiled textile materials (contaminated rags and uniforms)	CAL. HEALTH & SAFETY CODE	25144.8	
1303	Failure to retain a copy of the Source Reduction Evaluation Review and Plan onsite	CAL. CODE OF REGULATIONS	67100.3(a)	
1304	Failure to make a copy of the Source Reduction Evaluation Review and Plan available to the public	CAL. CODE OF REGULATIONS	67100.3(b)	
1305	Unlawful, willful interference with a CUPA representative	CAL. HEALTH & SAFETY CODE	25196	
1307	Knowing treatment or storage of hazardous waste without a permit	CAL. HEALTH & SAFETY CODE	25186.5(d)	
1308	Enhancement-Unlawful violation of CHSC 25186.6(b), (c) or (d) causing great bodily injury or death	CAL. HEALTH & SAFETY CODE	25186.6(e)	
1309	Knowing transportation of hazardous waste without possession of a manifest	CAL. HEALTH & SAFETY CODE	25160(d)	
1310	Knowing or with reckless disregard treatment of hazardous waste causing unreasonable risk	CAL. HEALTH & SAFETY CODE	25186.8(a)	
1311	Knowing or with reckless disregard handling of hazardous waste causing unreasonable risk	CAL. HEALTH & SAFETY CODE	25186.8(a)	

1312	Knowing or with reckless disregard disposal of hazardous waste causing unreasonable risk	CAL. HEALTH & SAFETY CODE 25189.6(a)		
1313	Knowing or with reckless disregard disposal of hazardous waste causing unreasonable risk	CAL. HEALTH & SAFETY CODE 25189.6(b)		
1314	Knowing or with reckless disregard storage of hazardous waste causing unreasonable risk	CAL. HEALTH & SAFETY CODE 25189.6(c)		
1315	Enhancement - Knowing placement of another in imminent danger while violating CHSC 25189.6(e)	CAL. HEALTH & SAFETY CODE 25189.6(b)		
1316	Knowing burning of hazardous waste at an unauthorized point	CAL. HEALTH & SAFETY CODE 25189.7(a)		
1317	Enhancement - Knowing placement of another in imminent danger while violating CHSC 25189.7(a)	CAL. HEALTH & SAFETY CODE 25189.7(b)		
1318	Knowing making of false statements or representations in any hazardous waste document	CAL. HEALTH & SAFETY CODE 25181(b)(1)		
1319	Knowing possession of altered or concealed hazardous waste document	CAL. HEALTH & SAFETY CODE 25181(b)(2)		
1320	Knowing destruction, alteration, or concealment of a hazardous waste document	CAL. HEALTH & SAFETY CODE 25181(b)(3)		
1321	Knowing withholding of information regarding real and substantial danger after request by an agency	CAL. HEALTH & SAFETY CODE 25181(b)(4)		
1322	Unlawful use of used oil or recycled oil as a dust suppressant, weed or insect control	CAL. HEALTH & SAFETY CODE 25250.5(b)		
1323	Failure to use controls and practices to prevent spills from hazardous waste tanks	CAL. CODE OF REGULATIONS 66285.184(b)		
1324	Failure to maintain sufficient hazardous waste tank freeboard	CAL. CODE OF REGULATIONS 66285.194(b)(3)		
1325	Failure to remove a leaking or unfit hazardous waste tank from use	CAL. CODE OF REGULATIONS 66285.186		
1326	Failure to remove or decontaminate waste residue when closing a tank system	CAL. CODE OF REGULATIONS 66285.197(a)		
1327	Failure to provide adequate security of hazardous waste storage area(s)	CAL. CODE OF REGULATIONS 66285.14(a)		
1328	Failure to post warning signs around hazardous waste storage area(s)	CAL. CODE OF REGULATIONS 66285.14(c)		
1329	Failure to maintain hazardous waste management training records	CAL. CODE OF REGULATIONS 66285.16(a)		
1401	Large Quantity Generator: New hazardous waste tank system P.E. certification	CAL. CODE OF REGULATIONS 66285.182(a) & (h)		
1402	Large Quantity Generator: New Tank Assessment Standards	CAL. CODE OF REGULATIONS 66285.192(a)		
1403	Large Quantity Generator: Secondary Containment	CAL. CODE OF REGULATIONS 66285.180		
W901	Certified Appliance Recycler: Certification	CAL. HEALTH & SAFETY CODE 25211.4		
W902	Certified Appliance Recycler: Certification	CAL. HEALTH & SAFETY CODE 26211.2, 26211.3		
W903	Certified Appliance Recycler: Materials that Require Special Handling (MRSH) properly managed	CAL. HEALTH & SAFETY CODE 25211.3, 25212, 252		
W904	Certified Appliance Recycler: Proper Removal of Materials that Require Special Handling (MRSH)	CAL. HEALTH & SAFETY CODE 25211.3, 25212(a)		
W901	Universal Waste Handler: Permit	23.0802(b)(1)		
W902	Universal Waste Handler: Labeling Requirements	CAL. CODE OF REGULATIONS 66273.34		
W903	Universal Waste Handler: Accumulation Time	CAL. CODE OF REGULATIONS 66273.35		
W904	Universal Waste Handler: Employee Training	CAL. CODE OF REGULATIONS 66273.36		
W907	Universal Waste: Accumulation of Aerosol Cans	CAL. HEALTH & SAFETY CODE 25201.16(f)		
W908	Universal Waste: Handling of Aerosol Cans	CAL. HEALTH & SAFETY CODE 25201.16(e)		
W911	Universal Waste Handler: Department Notification	CAL. CODE OF REGULATIONS 66273.32(c)		
W912	Universal Waste Handler: Annual Report	CAL. CODE OF REGULATIONS 66273.32(d)		
W913	Universal Waste Handler: Release	CAL. CODE OF REGULATIONS 66273.32.5		
W914	Universal Waste Handler: USEPA Notification	CAL. CODE OF REGULATIONS 66273.32(a)		
W915	Universal Waste Handler: Exporting Notification Form	CAL. CODE OF REGULATIONS 66273.40(a)(3)		
W916	Universal Waste Handler: Export Notification Complete	CAL. CODE OF REGULATIONS 66273.40(a)(4)		
W920	Universal Waste Handler: Legal Disposal	CAL. CODE OF REGULATIONS 66273.31(a)		
W923	Large Quantity Universal Waste Handler DTSC ID Number	CAL. CODE OF REGULATIONS 66273.32(b)		

INSPECTED BY:  KARL WENDT	RECEIVED BY:  Richard Hemmack	Signature Date Time: 1/3/18 2:58:54PM LTH:1/3/2018 2:03:29PM Lead Mechanic
NAME	NAME INSPECTION DATE: 01/03/2018	TITLE PRINTED ON: 1/3/18 2:38 pm

NOTICE OF VIOLATION: THE VIOLATIONS NOTED IN THIS REPORT MUST BE CORRECTED WITHIN THE SPECIFIED TIMEFRAME. FAILURE TO COMPLY MAY RESULT IN LEGAL ACTION.



CUPA

San Bernardino County Fire Department • Hazardous Materials Division
520 South "E" Street, San Bernardino, CA 92415-2164 • (909) 388-8401 FAX (909) 388-9480 • www.sbctfirs.org

CERTIFICATE OF COMPLIANCE

Return Certification within **30** Days of Receipt to Inspector **KARL WENDT**

RESPONDENT: Richard Hammack

VIOLATION(S) CITED ON: 1/3/2018

CERTIFICATE OF COMPLIANCE DATE: 1/3/2018

NAME: E.J. MEYER COMPANY	FACILITY ID: FA0012324
ADDRESS: 26999 E 5TH ST	CERS ID: 10054540
CITY: HIGHLAND	STATE: CA ZIP CODE: 92346

Attach the following documentation when returning the Certificate of Compliance:

<p>0138 Submit photos to the CUPA demonstrating that the used oil filters are being properly managed or submit a bill of lading to this department demonstrating proper disposal. Observed multiple 5 gallon open containers to contain drained used oil filters.</p> <p>H211 Submit an accurate and complete hazardous materials inventory into the California Environmental Reporting System (CERS). Observed (2) -122 cubic foot cylinders of oxygen, and (2) -100 cubic foot cylinders of acetylene that were not disclosed on the most recent hazardous materials business plan on 02/09/2017.</p>	<p>Compliance Requirement: Sign the Certificate of Compliance in attestation that all drained used oil filters stored on site have either been properly disposed of or containerized in a closed rainproof container.</p>
---	---

I certify under penalty of law that:

- Respondent has corrected violations specified in the above-entitled action.
- I have personally examined any documentation attached to this certification to establish that the violations have been corrected.
- Based on my examination of the attached documentation and inquiry of the individuals, who prepared or obtained them, I believe the information to be true, accurate and complete.
- I am authorized to file this certification on behalf of the Respondent.
- I am aware there are significant penalties for submitting false information, including the possibility of fines and imprisonment for knowing violations.

SIGNATURE

PRINT NAME

DATE

TITLE

PHOTO NARRATIVE

PHOTO 1




PHOTO 2



Facility/Case Name: E.J. Meyer Company

Facility ID #: 0012324

Address: 26999 5th St., Highland 92346

1) Description: Front of the Facility.

2) Description: (1) 480 gallon aboveground storage tank containing used lubricating oil. The hazardous waste labeling was incomplete; missing the facility name, facility address, hazardous characteristics, physical properties, and accumulation start date. Associated violation was corrected on site. Note: All 5gallon containers depicted were empty at the time of the inspection.

Date Taken: 01/03/2018

Taken By: Karl Wendt


Signature: 

PHOTO NARRATIVE

PHOTO 3



PHOTO 4



Facility/Case Name: E.J. Meyer Company

Facility ID #: 0012324

Address: 26999 5th St., Highland 92346

3) Description: Correction to the violation depicted in photo 2.

4) Description: (1) 55 gallon drum and (2) 5 gallon containers containing drained used oil filters. All containers were open at the time of the inspection.

Date Taken: 01/03/2018

Taken By: Karl Wendt

Signature: 

PHOTO NARRATIVE

PHOTO 5



PHOTO 6



Facility/Case Name: E.J. Meyer Company

Facility ID #: 0012324

Address: 26999 5th St., Highland 92346

5) Description: (1) 55 gallon drum containing waste automotive coolant. Drum was missing appropriate hazardous waste labeling. Associated violation was corrected on site.

6) Description: Correction to violation depicted in photo 5.

Date Taken: 01/03/2018

Taken By: Karl Wendt

Signature: 

PHOTO NARRATIVE

PHOTO 7



PHOTO 8



Facility/Case Name: E.J. Meyer Company

Facility ID #: 0012324

Address: 26999 5th St., Highland 92346

7) Description: (1)-122 cubic foot cylinder of oxygen (green) and (1)-100 cubic foot cylinder of acetylene (red). The depicted materials are stored above reportable thresholds at this facility. These materials were not disclosed in the most recent CERS submittal on 02/09/2017.

8) Description: (1)-122 cubic foot cylinder of oxygen (green) and (1)-100 cubic foot cylinder of acetylene (red). The depicted materials are stored above reportable thresholds at this facility. These materials were not disclosed in the most recent CERS submittal on 02/09/2017.

Date Taken: 01/03/2018

Taken By: Karl Wendt

Signature: 



NAME: E.J. MEYER COMPANY	FACILITY ID: FA0012324
ADDRESS: 26999 E 5TH ST	CERS ID: 10054540
CITY: HIGHLAND	STATE: CA ZIP CODE: 92346
	INSPECTION DATE: 11/12/2014

Inspector was given permission to: photograph inspect

Inspection Narrative (v020000)

An inspection was conducted on 11/12/2014 to determine compliance with hazardous materials and hazardous waste laws and regulations. Consent to conduct the inspection was given by Sally Hammond, Office Manager.

- This facility is a storage yard for heavy machinery and specializes in constructing underground utilities lines such as water transmission lines.
- This is a small quantity generator
- Chemical Inventory consistent with CERS
- Permits are current and applicable for this facility
- Permits to expire 5/30/2015
- The EPA ID number is established and active
- All Valley Environmental hauls the Hazardous Waste (Used oil, waste coolant, used oil filters)
- Last manifest is dated 6/5/2014 for used oil
- Number of Employees: ~25
- Training provided
- No violations observed

If you have any questions, please contact me at ftaher@sbcfire.org or (909) 386-8401. "If you have any questions regarding CERS, please call the CERS Help Line at (909) 386-8432."



The following lines marked in the V column are violations that must be corrected. Marked items in the N column require additional information to determine compliance.

VIOLATION CODE	DESCRIPTION	SECTION	V	N
42	HMRRP (HAZARDOUS MATERIALS HANDLER)			
0201	Failure to obtain a CUPA Hazardous Materials Handler permit.	23.0602(a)		
0202	Failure to establish a Business Plan.	CAL HEALTH & SAFETY CODE 25507		
0203	Failure to submit a Business Plan.	CAL HEALTH & SAFETY CODE 25508		
0204	Failure to immediately report any release or threatened release of a hazardous material.	CAL HEALTH & SAFETY CODE 25510		
0205	Failure to allow a hazardous materials handler inspection.	CAL HEALTH & SAFETY CODE 25511		
0206	Failure to update the Business Plan	CAL HEALTH & SAFETY CODE 25508.2		
0209	Failure to submit an amendment to the inventory form within 30 days of change.	CAL HEALTH & SAFETY CODE 25508.1		
1231	Failure to submit a corrected Business Plan within 30 days after notification of deficiencies.	CAL HEALTH & SAFETY CODE 25508		
1232	Failure to submit a Business Plan revision within 30 days of a substantial change in operation.	CAL HEALTH & SAFETY CODE 25505(b)		

VIOLATION CODE	DESCRIPTION	SECTION	V	N
44	HAZARDOUS WASTE GENERATOR			
0101	Failure to obtain CUPA Haz Waste Generator Permit	S.B. COUNTY CODE 23.0602(b)(1)		
0102	Failure to allow access to facility for inspection	CAL HEALTH & SAFETY CODE 25185		
0103	Failure to determine if waste is hazardous waste	CAL CODE OF REGULATIONS 66262.11		
0104	Failure to obtain an EPA ID Number	CAL CODE OF REGULATIONS 66262.12(a)		
0105	Failure to obtain Hazardous Waste treatment/storag	CAL HEALTH & SAFETY CODE 25201(a)		
0106	Failure to operate and maintain facility to preven	CAL CODE OF REGULATIONS 66265.31		
0107	Failure to establish a Contingency Plan	CAL CODE OF REGULATIONS 66265.51(a)		
0108	Unlawful management of recyclable materials	CAL HEALTH & SAFETY CODE 25143.2		
0110	Failure to label hazardous waste containers	CAL CODE OF REGULATIONS 66262.34(f)(3)		
0111	Hazardous waste containers labels not complete	CAL CODE OF REGULATIONS 66262.34(f)(3)		
0112	Failure to note accumulation start date on labels	CAL CODE OF REGULATIONS 66262.34(f)(2)		
0113	Hazardous waste accumulation time exceeded	CAL CODE OF REGULATIONS 66262.34(a)		
0114	Failure to store hazardous waste in sound conts	CAL CODE OF REGULATIONS 66265.171		
0115	Hazardous Waste containers leaking	CAL CODE OF REGULATIONS 66265.173(b)		

0116	Failure to keep hazardous waste containers closed	CAL CODE OF REGULATIONS 68265.173(a)
0117	Unlawful management of contaminated containers	CAL CODE OF REGULATIONS 68261.7
0118	Failure to inspect Hazardous Waste container storage	CAL CODE OF REGULATIONS 68265.174
0119	Unlawful management of hazardous waste	CAL HEALTH & SAFETY CODE 25154
0120	Failure to inspect Hazardous Waste tank storage or	CAL CODE OF REGULATIONS 68265.185
0125	Failure to transport hazardous waste under a Manifest	CAL CODE OF REGULATIONS 68262.20
0128	Failure to complete the Hazardous Waste Manifest	CAL CODE OF REGULATIONS 68262.23
0127	Failure to send the Hazardous Waste Manifest to DT	CAL CODE OF REGULATIONS 68262.23(a)(4)
0128	Failure to retain Hazardous Waste Manifests for at	CAL CODE OF REGULATIONS 68262.40(a)
0129	Failure to prepare a Biennial Report	CAL CODE OF REGULATIONS 68262.41
0130	Failure to retain Hazardous Waste Analysis for at	CAL CODE OF REGULATIONS 68262.40(c)
0131	Failure to train facility personnel in haz waste	CAL CODE OF REGULATIONS 68265.16
0132	Failure to conduct a Source Reduction Eval Rev	CAL HEALTH & SAFETY CODE 25244.13(a)
0135	Unlawful management of used oil	CAL HEALTH & SAFETY CODE 25250.4
0136	Used oil contaminated with hazardous waste	CAL HEALTH & SAFETY CODE 25250.7
0137	Failure to maintain used oil disp receipts for 3yr	CAL HEALTH & SAFETY CODE 25260.8(b)(8)
0138	Failure to manage Used Oil filters lawfully	CAL CODE OF REGULATIONS 68260.130
0139	Failure to manage spent Lead-Acid batteries lawfully	CAL CODE OF REGULATIONS 68265.61
0145	Illegal disposal or abandonment of Hazardous Waste	CAL HEALTH & SAFETY CODE 25189.5(a)
0146	Unlawful disposal of used oil	CAL HEALTH & SAFETY CODE 25250.6(a)
0147	Transportation of Haz Waste without registration	CAL HEALTH & SAFETY CODE 25163(a)
0148	Hazardous Waste not hauled by registered transport	CAL CODE OF REGULATIONS 68262.10
0149	Transportation of hazardous waste to unauth fac	CAL HEALTH & SAFETY CODE 28189.3(c)
1240	Unlawful consolidation of haz waste gen at remote	CAL HEALTH & SAFETY CODE 25110.10
1241	Failure to maintain remote consolidation documents	CAL HEALTH & SAFETY CODE 25110.10(b)(7)
1244	Ignitable or reactive wastes stnd w/in 50' of prop	CAL CODE OF REGULATIONS 68264.176
1245	Failure to store haz waste in compatible container	CAL CODE OF REGULATIONS 68265.172
1247	Failure to test and maintain safety...eqt	CAL CODE OF REGULATIONS 68285.33
1248	Failure to provide immed access to alarm & emg cm	CAL CODE OF REGULATIONS 68285.34(a)
1249	Failure to maintain adequate aisle space	CAL CODE OF REGULATIONS 68285.35
1252	Failure to provide sec cont for aboveground hv tanks	CAL CODE OF REGULATIONS 68285.183(a)
1267	Unlawful management of hazardous waste containers	CAL CODE OF REGULATIONS 68265.173(b)
1268	Unlawful placing of wastes in container w/ incorp	CAL CODE OF REGULATIONS 68265.177(a)
1269	Unlawful placing waste in cont prev holding incorp	CAL CODE OF REGULATIONS 68265.177(b)
1270	Failure to separate incompatible materials	CAL CODE OF REGULATIONS 68265.177(c)
1271	Failure to equip facility with int communications	CAL CODE OF REGULATIONS 68285.32(a)
1272	Failure to equip facility with a device to summon	CAL CODE OF REGULATIONS 68285.32(b)
1273	Failure to equip facility with safety...eqt	CAL CODE OF REGULATIONS 68285.32(a)
1274	Failure to provide facility with adequate water	CAL CODE OF REGULATIONS 68263.32(d)
1278	Failure to submit an Exception Report to DTSC	CAL CODE OF REGULATIONS 68262.42
1279	Failure to maintain a copy of the Contingency Plan	CAL CODE OF REGULATIONS 68285.63(a)
1280	Failure to provide an Emergency Coordinator	CAL CODE OF REGULATIONS 68285.66
1281	Failure to remove spilled waste...from sec cont	CAL CODE OF REGULATIONS 68265.183(c)(4)
1285	Knowing disposal and/or abandonment of haz waste	CAL HEALTH & SAFETY CODE 25189.5(b)
1291	Providing unlawful false statements or rep	CAL HEALTH & SAFETY CODE 25189.2
1292	Failure to provide a written response to a Notice	CAL HEALTH & SAFETY CODE 25185(c)(3)
1299	Failure to report a release or threatened release	CAL HEALTH & SAFETY CODE 25507(a)
1295	Failure to submit Contingency Plan to the CUPA	CAL CODE OF REGULATIONS 68285.63(b)
1299	Failure to implement the Contingency Plan	CAL CODE OF REGULATIONS 68255.61(b)
1297	Failure to review and amend the Contingency Plan	CAL CODE OF REGULATIONS 68285.54
1288	Failure to maintain used oil filter receipts	CAL CODE OF REGULATIONS 68286.130(c)(5)
1288	Unlawful placing of hazardous wastes... into tank	CAL CODE OF REGULATIONS 68265.194(a)
1300	Unlawful management of...contaminated regs & filters	CAL HEALTH & SAFETY CODE 25144.6
1303	Failure to retain a copy of Source Reduction Eval	CAL CODE OF REGULATIONS 67100.3(a)
1304	Failure to make a copy of Source Reduction Eval	CAL CODE OF REGULATIONS 67100.3(b)
1305	Unlawful, willful interference of a CUPA rep	CAL HEALTH & SAFETY CODE 25195
1307	Knowing treatment or storage of haz waste w/o perm	CAL HEALTH & SAFETY CODE 25189.5(d)
1308	Enhancement - Unlawful violation of CHSC 25189.6(b)	CAL HEALTH & SAFETY CODE 25189.5(e)
1308	Knowing transportation without manifest	CAL HEALTH & SAFETY CODE 25189(d)
1310	Knowing treatment causing unreasonable risk	CAL HEALTH & SAFETY CODE 25189.6(a)
1311	Knowing handling causing unreasonable risk	CAL HEALTH & SAFETY CODE 25189.6(a)
1312	Knowing transportation causing unreasonable risk	CAL HEALTH & SAFETY CODE 25189.6(a)
1313	Knowing disposal causing unreasonable risk	CAL HEALTH & SAFETY CODE 25189.6(a)

1314	Knowing storage causing unreasonable	CAL HEALTH	FETY CODE	25189.6(a)	
1315	Enhancement - Knowing placement of another in ...	CAL HEALTH & SAFETY CODE		25189.6(b)	
1316	Knowing burning hw at an unauthorized point	CAL HEALTH & SAFETY CODE		25189.7(a)	
1317	Enhancement - Knowing placement of another in ...	CAL HEALTH & SAFETY CODE		25189.7(b)	
1318	Knowing making of false statements	CAL HEALTH & SAFETY CODE		25191(b)(1)	
1319	Knowing poss of altered or concealed haz waste doc	CAL HEALTH & SAFETY CODE		25191(b)(2)	
1320	Knowing destruction, alteration, or concealment	CAL HEALTH & SAFETY CODE		25191(b)(3)	
1321	Knowing withholding info re: real & substnl danger	CAL HEALTH & SAFETY CODE		25191(b)(4)	
1322	Unlawful use of used/recycled oil as dust/wood ctr	CAL HEALTH & SAFETY CODE		25250.5(b)	
1323	Failure to use controls & practices to prev spills	CAL CODE OF REGULATIONS		66265.194(b)	
1324	Failure to maintain suf haz waste tank freeboard	CAL CODE OF REGULATIONS		66265.194(b)(3)	
1325	Failure to remove a leaking/unfit haz waste tank	CAL CODE OF REGULATIONS		66265.196	
1326	Failure to remove or decontaminate waste residues	CAL CODE OF REGULATIONS		66265.197(a)	
1327	Failure to provide security of haz waste strg area	CAL CODE OF REGULATIONS		66265.14(a)	
1328	Failure to post warning signs haz wst storage area	CAL CODE OF REGULATIONS		66265.14(c)	
1329	Failure to maintain haz waste management training	CAL CODE OF REGULATIONS		66265.16(e)	

INSPECTED BY:		RECEIVED BY:		Signature Date Time: 11/12/14 11:13:43AM
FIRAS TAHER		Sally Hammond		LTR:11/12/2014 11:09:33AM
				Office Manager

NAME	ICC#8006072-UI	INSPECTION DATE:	11/12/2014	NAME	PRINTED ON:	11/12/14 11:18 am	TITLE
------	----------------	------------------	------------	------	-------------	-------------------	-------

NOTICE OF VIOLATION: THE VIOLATIONS NOTED IN THIS REPORT MUST BE CORRECTED WITHIN THE SPECIFIED TIMEFRAME. FAILURE TO COMPLY MAY RESULT IN LEGAL ACTION.



CUPA

San Bernardino County Fire Department • Hazardous Materials Division

620 South "E" Street, San Bernardino, CA 92415-0153 • (909) 386-8401 FAX (909) 386-8460 • www.sbcfire.org

HAZARDOUS WASTE GENERATOR AND HAZARDOUS MATERIALS HANDLER INSPECTION REPORT

FA #: 12324 Facility Name: C.J. MEYER COMPANY Inspection Date: 1-6-2012
Site Address: 26779 E 5th ST Phone #: 909-425-4025
City: HIGHLAND Zip Code: 92346 EPA ID #: PAL000052671

Consent Granted by: [X] Inspect [X] Photograph Name: SALLY HAMMOND Title: OFFICE MANAGER # Emp: 14 Packet left on site? Yes/No

Refer to Title 19 and Title 22 of the California Code of Regulations (CCR), Chapter 6.5 and 6.95 of the California Health and Safety Code (CHSC) and Division 3 of Title 2 of the San Bernardino County Code (CC)

THE FOLLOWING SECTIONS ARE IN VIOLATION IF THEY ARE CHECKED

General Requirements:

- 101. Hazardous Waste and/or Materials Permits not current. (CC 23.0602(a))
104. EPA ID Number not obtained for waste generation. (CCR 66262.12(a))
106. Facility not operated to prevent a spill or release. (CCR 66265.31)
107. A Contingency Plan has not been established. (CCR 66265.51(a))
202. A Business Plan has not been established. (CHSC 25503.5)
203. A Business Plan has not been submitted/updated. (CHSC 25505)
131. Training documentation not complete or available. (CCR 66262.34(d)(2))

RECEIVED JAN 11 2012 S.B. CO FIRE DEPT

INVENTORY: 555-GAL OF OIL, 1) 550-GAL ISET OF 1x55-GAL OF WASTE COOLANT USED OIL, 1x55-GAL OF WASTE DIESEL, 1x55-GAL OF GREASE, 555-GAL OF DRAINAGE USED OIL FILTERS

Container Storage and Labeling Requirements:

- 110. Hazardous waste containers are not labeled/marked. (CCR 66262.34(f)(3))
111. Hazardous waste label is incomplete. (CCR 66262.34(f)(3))
112. Accumulation start date is missing from tank/container. (CCR 66262.34(f)(2))
113. Accumulation time exceeded. (CCR 66262.34)
114. Hazardous waste container not sound. (CCR 66265.171)
115. Hazardous waste container leaking. (CCR 66265.173(b))
116. Hazardous waste container open when not in use. (CCR 66265.173(a))

Waste Management: ALL WASTE ENVIRONMENTAL HAZARDOUS WASTE TRANSPORTATION SERVICES ARE PROHIBITED

- 119. Hazardous waste managed unlawfully. (CHSC 25154)
128. Failure to retain manifested waste disposal records for 3 years. (CCR 66262.40(a))
137. Failure to retain consolidated waste disposal records for 3 years. (CHSC 25160.2(b)(3))
138. Unlawful management of used oil filters. (CCR 66266.130)

Business Description: ENGINEERING CONTRACTOR THAT SPECIALIZES IN INDUSTRIAL WASTE TREATMENT SUCH AS WATER TREATMENT WORKS FOR THE PUBLIC AGENCY THIS LOCATION IS GRANTED FOR HEALTH AND SAFETY

Inspected By: [Signature] Received By: Sally Hammond Title: Office Manager
Print Name: FERAS JOUR Print Name: Sally Hammond Report Date: 1-6-2012

Sign and submit the yellow copy of this form within 30 days with the required documents listed in each "Compliance Requirement" section. I certify that I have met the compliance requirements of this Notice of Violation: Sally Hammond 1/9/12

ALL VALLEY



ENVIRONMENTAL

CAL 00263168

P.O. Box 7003, Big Bear Lake, CA 92315-7003 • (909) 584-9284

Generator certifies that he has established a program to reduce the volume or quantity and toxicity of his hazardous waste to the degree as determined by generator to be economically practical.

CUSTOMER

No 24917

F. A. M... ..

26999 West Highland, CA 92316

PHONE: 909-584-9284

P.O.#

Date 1-15-92

DESCRIPTION	WASTE CODE	QUANTITY	CHARGE
WASTE OIL COMBUSTIBLE LIQUID W.O.S. W/1270	221	100 GAL	
NON-PCRA HAZARDOUS WASTE LIQUID AND FREEZE WASTE			
USED OIL FILTER	14	1	
NON-PCRA HAZARDOUS WASTE SOLID, LIQUID			
WASTE FLAMMABLE LIQUIDS SOLIDS & LIQUIDS			
DOT 17.5 GAL 130 GAL 200 GAL			
SOME WASTE SERVICE			
DEUT. REMOVAL			

SALES PERSON

TOTAL

MANIFEST NO. 24917 SDF

Fuels, LLC

203 S. 23rd St. Phoenix, AZ 85032

AZR000500089

IT IS THE RESPONSIBILITY OF THE WASTE GENERATOR TO CORRECTLY IDENTIFY THE CHEMICAL COMPOSITION OF EACH PICKUP IF MATERIAL IS REJECTED BY THE DISPOSAL SITE BECAUSE CHEMICAL CONTENTS HAVE BEEN INCORRECTLY IDENTIFIED. THE LAW REQUIRES THAT IT BE RETURNED TO THE GENERATOR. ALL TRANSPORTATION CHARGES AND TESTING CHARGES TO BE GENERATOR'S RESPONSIBILITY IN THE EVENT OF AN LITIGATION ARISING FROM THIS AGREEMENT. THE PREVAILING PARTY SHALL BE ENTITLED TO REASONABLE ATTORNEY'S FEES AND COSTS.

GENERATOR'S SIGNATURE

Printed Name

Signature



CUPA

San Bernardino County Fire Department • Hazardous Materials Division
620 South "E" Street, San Bernardino, CA 92415-0153 • (909) 386-8401 FAX (909) 386-8460 • www.sbcfire.org

HAZARDOUS WASTE GENERATOR AND HAZARDOUS MATERIALS HANDLER INSPECTION REPORT

FA #: 12324 Facility Name: E. J. MEYER COMPANY Inspection Date: 1-6-2012
Site Address: 26999 E 5TH ST Phone #: 909-425-4035
City: HIGHLAND Zip Code: 92346 EPA ID #: CAL000258671

Consent Granted by: Inspect Photograph Name: SALLY HAMMOND Title: OFFICE MANAGER # Emp: 14 Packet left on site? Yes (No)

Refer to Title 19 and Title 22 of the California Code of Regulations (CCR), Chapter 6.5 and 6.95 of the California Health and Safety Code (CHSC) and Division 3 of Title 2 of the San Bernardino County Code (CC)

THE FOLLOWING SECTIONS ARE IN VIOLATION IF THEY ARE CHECKED

General Requirements:

- 101. / 201. Hazardous Waste and/or Materials Permits not current. (CC 23.0602(a)) PERMITS TO EXPIRE 5/31/2012.
Compliance Requirement: Submit fees within 30 days of billing.
- 104. EPA ID Number not obtained for waste generation. (CCR 66262.12(a)) EPA ID # ESTABLISHED AND ACTIVE.
Compliance Requirement: Obtain permanent EPA ID Number by submitting Form 1358 to DTSC. Submit your EPA ID Number to this Division.
- 106. Facility not operated to prevent a spill or release. (CCR 66265.31) WASTE CONTAINERS CLOSED AND SOUND.
Compliance Requirement: Facility must conduct housekeeping & operate to prevent all spills. Signature on certification below denotes compliance.
- 107. A Contingency Plan has not been established. (CCR 66265.51(a))
- 202. A Business Plan has not been established. (CHSC 25503.5)
- 203. A Business Plan has not been submitted / updated. (CHSC 25505)
Compliance Requirement: Submit the original and one copy of the Business Emergency/Contingency Plan to this Division. NOTE: You must keep a current copy of your Business Emergency/Contingency Plan onsite and available at all times.
- 131. Training documentation not complete or available. (CCR 66262.34(d)(2)) TRAINING DEMONSTRATED AT THE TIME OF THE INSPECTION.
Compliance Requirement: Submit training documentation as required.

INVENTORY: 3X55-GAL OF OIL. (1) 550-GAL AST OF USED OIL.
1X55-GAL OF WASTE COOLANT.
1X55-GAL OF WASTE DIESEL.
1X55-GAL OF GREASE.
2X55-GAL OF DRAINED USED OIL FILTERS.

Container Storage and Labeling Requirements:

- 110. Hazardous waste containers are not labeled/marked. (CCR 66262.34(f)(3)) WASTE COOLANT AND DIESEL DRUMS WERE MISSING LABELS
- 111. Hazardous waste label is incomplete. (CCR 66262.34(f)(3)) WASTE COOLANT AND DIESEL DRUMS WERE MISSING LABELS
- 112. Accumulation start date is missing from tank/container. (CCR 66262.34(f)(2)) WASTE COOLANT AND DIESEL DRUMS WERE MISSING Accumulation Start Date.
Compliance Requirement: Hazardous waste label is to be applied to the tank/container. All fields and lines are to be correctly completed.
- 113. Accumulation time exceeded. (CCR 66262.34) TIME FRAME EXCEEDED FOR THE DRAINED USED OIL FILTERS
Compliance Requirement: Dispose of waste using a licensed waste hauler within 30 days. Submit copies of disposal documents to this Division.
- 114. Hazardous waste container not sound. (CCR 66265.171) ALL WASTE CONTAINERS SOUND.
- 115. Hazardous waste container leaking. (CCR 66265.173(b)) NO CONTAINER LEAKING.
- 116. Hazardous waste container open when not in use. (CCR 66265.173(a)) ALL CONTAINERS CLOSED WHEN NOT IN USE.
Compliance Requirement: Waste containers must be sound, not leaking and closed when not in use.

Waste Management: ALL VALLEY ENVIRONMENTAL HANDLES THE WASTE. PROXIMAL SERVICES THE TRUCKS.

- 119. Hazardous waste managed unlawfully. (CHSC 25154) WASTE COOLANT AND DIESEL DRUMS BOTH MISSING LABELS
Compliance Requirement: Hazardous waste containers and aboveground tanks must be labeled, closed, and inspected (weekly or daily, as appropriate). Waste is to be removed by a licensed waste hauler within the allowed time periods.
- 128. Failure to retain manifested waste disposal records for 3 years. (CCR 66262.40(a)) RECORDS AVAILABLE.
- 137. Failure to retain consolidated waste disposal records for 3 years. (CHSC 25160.2(b)(3)) RECORDS AVAILABLE.
Compliance Requirement: Submit copies of waste disposal records for the past N/A.

- 138. Unlawful management of used oil filters. (CCR 66266.130) (1) DRUM MISSING LABEL AND ACCUMULATION START DATE.
Compliance Requirement: Label all used oil filter containers with "DRAINED USED OIL FILTERS" and the accumulation start date.

Business Description: ENGINEERING CONTRACTOR THAT SPECIALIZES IN UNDERGROUND UTILITIES SUCH AS WATER TRANSMISSION LINES FOR THE PUBLIC AGENCIES. THIS LOCATION IS STORAGE FOR HEAVY MACHINERY

Inspected By: Firas Taher Sign Name: Sally Hammond Title: Office manager
Print Name: FIRAS TAHER Sign Name: Sally Hammond Report Date: 1-6-2012

Sign and submit the yellow copy of this form within 30 days with the required documents listed in each "Compliance Requirement" section.
I certify that I have met the compliance requirements of this Notice of Violation: _____ Name _____ Date _____

PHOTO NARRATIVE

PHOTO 1



PHOTO 2



Facility/Case Name: E. J. Meyer	Facility ID#: 0012324
Address: 26999 E 5th St. Highland, CA 92346	
Description #1: Exterior view of E. J. Meyer Company.	
Description #2: [Left to right] (1) 55-gallon drum of diesel waste, (1) 55-gallon drum of grease, and (2) 55-gallon drums of drained used oil filters. Operator corrected the violations at the time of the inspection by adding a completely filled out hazardous waste label to the waste diesel drum and the words "drained used oil filters" and accumulation start date to the drained used oil filters drum.	
Date Taken: 1.6.2012	Taken By: Firas Taher

Signature: _____

PHOTO NARRATIVE

PHOTO 1




PHOTO 2



Facility/Case Name:	E. J. Meyer	Facility ID#: 0012324
Address: 26999 E 5th St. Highland, CA 92346		
Description #1: (1) 550-gallon AST of used oil.		
Description #2: (1) 55-gallon drum of waste coolant. Operator corrected the violations at the time of the inspection by adding a completely filled out hazardous waste label to the waste coolant drum.		
Date Taken: 1.6.2012	Taken By: Firas Taher	

Signature: _____



CERTIFICATE OF COMPLIANCE

Page 1 of 1

Return Certification within 30 Days of Receipt to Inspector Greg Zeigler

In the Matter of Respondent: Sally Hammond

Violation(s) cited on: 5/8/09 FA #: FA0012324

Facility Name: E.J. Meyer Company

Site Address: 26999 E. 5th St. Highland, CA 92346

Certificate of Compliance Date: 5/18/09

I certify under penalty of law that:

- Respondent has corrected the violations specified in the above-entitled action.
- I have personally examined any documentation attached to this certification to establish that the violations have been corrected.
- Based on my examination of the attached documentation and inquiry of the individuals, who prepared or obtained them, I believe the information to be true, accurate and complete.
- I am authorized to file this certification on behalf of the Respondent.
- I am aware there are significant penalties for submitting false information, including the possibility of fines and imprisonment for knowing violations.

Sally Hammond
Signature

6/4/09

Date

Sally Hammond
Printed or Typed Name

RECEIVED
JUN 08 2009

office manager
Title

95-2800602

Social Security/Federal ID Number

S.B. CO. FIRE DEPT.

Drivers License/ID Number

Attach the following documentation when returning this Certificate of Compliance:

Business Contingency Plan in duplicate

Release report regarding spill of antifreeze on 5/8/09

E. J. MEYER COMPANY

P. O. BOX 277
HIGHLAND, CA 92346

ENGINEERING CONTRACTOR
LIC. NO. 218385

PHONE (909) 425-4025
FAX (909) 425-4020

June 4, 2009

SAN BERNARDINO COUNTY FIRE DEPT
HAZARDOUS MATERIALS DIVISION
620 SOUTH 'E' STREET
SAN BERNARDINO CA 92415-0153

ATTN: GREG ZEIGLER

REFERENCE: FA0012324

RECEIVED
JUN 08 2009

S.B. CO. FIRE DEPT.

DEAR MR. ZEIGLER,

Enclosed you will find the following:

- Completed Certificate of Compliance
- Letter pertaining to spill of 5/8/09
- Current photo of our oil storage area
- Business Contingency Plan in duplicate

This should correct all of the violations listed on your inspection report dated 5/18/09. If I have missed something please let me know and I will get it taken care of right away.

I will be out of the office on vacation from June 15 through June 26, 2009. Please feel free to give me a call with any questions. I can be reached at (909) 425-4205

Sincerely,



Sally Hammond

E. J. MEYER COMPANY

P. O. BOX 277
HIGHLAND, CA 92346

ENGINEERING CONTRACTOR
LIC. NO. 218385

PHONE (909) 425-4025
FAX (909) 425-4020

June 4, 2009

SAN BERNARDINO COUNTY FIRE DEPT
HAZARDOUS MATERIALS DIVISION
620 SOUTH 'E' STREET
SAN BERNARDINO CA 92415-0153

RECEIVED
JUN 08 2009

ATTN: GREG ZEIGLER

S.B. CO. FIRE DEPT.

REFERENCE: FA0012324

DEAR MR. ZEIGLER,

In reference to our anti-freeze spill on 5/8/09. A mechanic was working on a semi-tractor and the water filter blew up, releasing a small amount of antifreeze on the garage floor, which was contained. During the cleanup process a very small portion went down the driveway.

As a side note we have since noticed that the driveway cleaner we use and purchase from Colton Truck Supply looks like anti-freeze when it is mixed with water. It is very possible this is what could have been noted in the gutter.

If you have any questions pertaining to this please contact Richard Hammack, our head mechanic at (909)957-9868.

Sincerely,



Sally Hammond



CONNECT TO
30 MINUTE DELAY
A.M. TO 3:30 A.M.
AM 11 TO 11

DRAINED
USED
OIL
FILTERS

06.04.2009 11:30



CUPA

San Bernardino County Fire Department • Hazardous Materials Division
620 South 'E' Street, San Bernardino, CA 92415-0153 • (909) 386-8401 FAX (909) 386-8460 • www.sbcfire.org

HAZARDOUS WASTE GENERATOR AND HAZARDOUS MATERIALS HANDLER INSPECTION REPORT

FA #: FA0012324 Facility Name: E.J. MEYER COMPANY Inspection Date: 1/8/09
Site Address: 26990 E. 6TH ST. Phone #: (809) 425-4026
City: Highland Zip Code: 92348 EPA ID #: CAL000235871

Consent Granted by:
[] Inspect [] Photograph Name: Sally Hammond Title: Office Manager # Emp: 8

Refer to Title 19 and Title 22 of the California Code of Regulations (CCR), Chapter 6.5 of the Health and Safety Code (CHSC) and Division 9 of Title 2 of the San Bernardino County Code (CC). The following code sections are either in Violation (V) of, in Compliance (C) with, the applicable laws and regulations, or compliance is not applicable, not addressed or unknown (N).

Table with columns for code sections (e.g., 101, 102, 103, 104, 105, 106, 107, 108, 109, 110, 111, 112, 113, 114, 115, 116, 117, 118, 119, 120, 121, 122, 123, 124, 125, 126, 127, 128, 129, 130, 131, 132, 133, 134, 135, 136, 137, 138, 139, 145, 146, 147, 148, 149) and compliance status (V, C, N). Includes sections for Storage and Labeling Requirements, Hazardous Waste Records and Manifests, and Disposal and Transportation.

INSPECTION NARRATIVE

Unannounced compliance inspection in response to a report of a release of antifreeze from the facility (CO0026423). A release of approximately 1 quart of antifreeze had been rinsed from the driveway into the street gutter by a mechanic onsite that had not been properly trained in hazardous waste management. The antifreeze had been diluted so much by the rinse water that no soil remediation was necessary.

Inventory:

- 1 - 400 gallon waste oil container
• 4 - 55 gallon drums hydraulic oil
• 1 - 55 gallon drum engine oil
• 2 - 55 gallon drums used filters
• 1 parts cleaner

Business is a utilities contractor, equipment serviced onsite. Sally Hammond (Office Manager) provided the following receipts and documentation for review: All Valley Environmental hauls waste oil, filters and antifreeze (not routinely generated); Prudential is utilized as rag service; Approximately 20 to 50 gallons of waste oil is generated monthly, on average.

Continued on Supplemental Form

[X] NOTICE OF VIOLATION: THE VIOLATIONS NOTED ABOVE MUST BE CORRECTED WITHIN 30 DAYS. FAILURE TO COMPLY MAY RESULT IN LEGAL ACTION. THE CERTIFICATE OF COMPLIANCE SHALL BE SUBMITTED WITHIN THE TIME PERIOD NOTED ABOVE.

Inspected By: Greg Zelfler Received By: Title: Report Date: 1/12/09

E.J. MEYER COMPANY

ENGINEERING CONTRACTOR
Lic. No. 218385

SALLY HAMMOND

P.O. Box 277
HIGHLAND, CA 92346

PHONE (909) 425-4025
FAX (909) 425-4020



CUPA

San Bernardino County Fire Department • Hazardous Materials Division
620 South 'E' Street, San Bernardino, CA 92415-0153 • (909) 386-8401 FAX (909) 386-8460 • www.sbcfire.org

PRELIMINARY FIELD INSPECTION REPORT

Page 1 of 1

INSPECTION DATE: 5/8/09

FACILITY ID <u>New</u>	FACILITY NAME: <u>E.J. Meyer Company</u>	FACILITY LOCATION: <u>26999 E. 5th St. Highland, CA 92346</u>
Consent Granted by: <input checked="" type="checkbox"/> Inspect <input checked="" type="checkbox"/> Photograph	NAME <u>Sally Hammond</u>	TITLE <u>Office Manager</u>

The following is a preliminary list of violations observed at the time of inspection. The final report may list additional violations. Violations must be corrected within 30 days of receipt of the final report unless otherwise specified below.

1. Establish + submit in duplicate a Business Emergency Contingency Plan to this office, Keep 1 a copy onsite + available.
2. Obtain operating permits for generating hazardous waste and handling hazardous materials from this agency by paying invoice upon receipt.

Inspected By: [Signature]
Kreg Zaigler
 Print Name

Received By: Sally Hammond
 Sign Name
Sally Hammond
 Print Name

Title: Ofc. mgr.
 Report Date: 5/8/09



Linda S. Adams
Secretary for
Environmental Protection

Department of Toxic Substances Control

Maziar Movassaghi, Acting Director
1001 "I" Street
P.O. Box 806
Sacramento, California 95812-0806



Arnold Schwarzenegger
Governor

EPA ID PROFILE

ID Number: **CAL000258671** Name: **EJ MEYER**
 Status: **ACTIVE** Inactive Date: Record Entered: **09/04/2002** Last Updated: **08/04/2002**
 County: **SAN BERNARDINO** NAICS: **54133** SIC: **8711**

	Name	Address	City	State	Zip Code	Phone
Location	EJ MEYER	26999 E 5TH STREET	HIGHLAND	CA	923480000	
Mailing		PO BOX 277	HIGHLAND	CA	923480000	
Owner	EJ MEYER CO	PO BOX 277	HIGHLAND	CA	923480000	9094254025
Operator/ Contact	GLEN CUMMINGS, MEGH.	PO BOX 277	HIGHLAND	CA	923460000	9094254025

Based ONLY upon ID Number **CAL000258671**

Calif. Manifests ?	Non Calif. Manifests ?	Transporter Registration ?
NO	NO	NO

California and Non California Manifest Tonnage Total and Waste Code by Year Matrix by Entity Type (if available)
are on the next page

The Department of Toxic Substances Control (DTSC) takes every precaution to ensure the accuracy of data in the Hazardous Waste Tracking System (HWTS). However, because of the large number of manifests handled, transacciones in the submitted data, limitations of the manifest system and the technical limitations of the database, DTSC cannot guarantee that the data accurately reflect what was actually transported or produced.

Report Generation Date: **05/12/2009**

E.J. MEYER COMPANY

ENGINEERING CONTRACTOR
Lic. No. 218385

SALLY HAMMOND

P.O. Box 277
HIGHLAND, CA 92346

PHONE (909) 425-4025
FAX (909) 425-4020



SUPPLEMENTAL INSPECTION REPORT

Page 1 of 1

INSPECTION
DATE: **5/8/09**

FACILITY ID FA0012324	FACILITY NAME: E.J. Meyer Company	FACILITY LOCATION: 26999 E. 5th St. Highland, CA 92346
Consent Granted by: Inspected Photograph	NAME Sally Hammond	TITLE Office Manager

Correct the following violations within 30 days:

#101, #201: The facility is not currently permitted with this agency to generate hazardous waste or to handle hazardous materials. Obtain operating permits by paying invoice upon receipt.

107, 202, 203. The business has not established or submitted a Business Emergency Contingency Plan to this office. Establish and submit the plan in duplicate and keep one copy onsite and available.

#106. Oil staining on the concrete and soil in and around the hazardous waste storage area indicates that the facility operator is not managing the area in manner to prevent spills and overflows. Conduct activities onsite in a manner that minimizes the potential for such releases to occur. Signature on Certificate of Compliance (provided) denotes compliance with this requirement.

119, 145. The emergency response to the site on 5/8/09 revealed that a mechanic had illegally rinsed antifreeze off the property into the street to the North of the facility. This constitutes an illegal disposal of potentially hazardous (toxic) waste. Discontinue this practice and verify that all spills that occur onsite in the future are properly managed and that they do not leave the site. Conduct spill management training for personnel that could encounter a spill. Signature on Certificate of Compliance denotes compliance.

#204. The release of antifreeze that occurred on 5/8/09 was not reported to this agency by a facility representative. All spills that occur at the site in the future must be reported to this agency by a facility representative as soon as possible. Submit a brief release report describing the cause and results of the antifreeze spill and subsequent rinsing to the street on 5/8/09.

NOTICE OF VIOLATION: THE VIOLATIONS NOTED ABOVE MUST BE CORRECTED WITHIN 30 DAYS. FAILURE TO COMPLY MAY RESULT IN LEGAL ACTION. THE CERTIFICATE OF COMPLIANCE SHALL BE SUBMITTED WITHIN THE TIME PERIOD NOTED ABOVE.

Inspected By:
Greg Ziegler
Print Name

Received By: Sent by Certified Mail
Sign Name
Print Name

Title: _____
Report Date: 5/18/09



CUPA

San Bernardino County Fire Department • Hazardous Materials Division
620 South "E" Street, San Bernardino, CA 92415-0153 • (909) 386-8401 FAX (909) 386-8480 • www.sbcfire.org

CERTIFICATE OF COMPLIANCE

Page 1 of 1

Return Certification within 30 Days of Receipt to Inspector Greg Zaigler

In the Matter of Respondent: Sally Hammond

Violation(s) cited on: 5/8/09 FA #: FA0012324

Facility Name: E.J. Meyer Company

Site Address: 26999 E. 5th St. Highland, CA 92346

Certificate of Compliance Date: 5/18/09

I certify under penalty of law that:

- Respondent has corrected the violations specified in the above-entitled action.
- I have personally examined any documentation attached to this certification to establish that the violations have been corrected.
- Based on my examination of the attached documentation and inquiry of the individuals, who prepared or obtained them, I believe the information to be true, accurate and complete.
- I am authorized to file this certification on behalf of the Respondent.
- I am aware there are significant penalties for submitting false information, including the possibility of fines and imprisonment for knowing violations.

Signature

Date

Printed or Typed Name

Title

Social Security/Federal ID Number

Drivers License/ID Number

Attach the following documentation when returning this Certificate of Compliance:

Business Contingency Plan in duplicate
Release report regarding spill of antifreeze on 5/8/09

PHOTO NARRATIVE

PHOTO 1



PHOTO 2



Facility/Case Name: **E.J. Meyer Company**

Facility ID #: **New**

Address: **26999 E. 5th St. Highland, CA 92346**

1) Description: **Front of facility**

2) Description: **East side of facility; hazardous waste storage area**

Date Taken: **5/8/09**

Taken By: **Greg Zeigler**

Signature: _____

A handwritten signature in black ink, appearing to read "G. Zeigler", written over a horizontal line.

TRACKING SHEET FOR BUSINESS PLANS

OFM - HAZMAT

FACILITY LABEL

DATE FILE CREATED 6-30-09

<p>E.J. MEYER COMPANY 26999 E 5TH ST HIGHLAND</p>	<p>FA0012324</p>
--	-------------------------

OTHER DATE	ACTION/DOCUMENTATION (UPDATE, NEW PLAN, ETC)	
<u>6/18/09</u>	<u>New BP received; Accepted as complete</u>	
<u>1/29/10</u>	<u>Update - cover sheet, bus. activities, + pgs. 1+2</u>	
<u>1/14/11</u>	<u>BP UPDATE RECD. FD sent 1-21-2011</u>	<u>FT</u>
<u>11/21/11</u>	<u>BP Accepted. No letter sent</u>	<u>FT</u>
<u>1/19/12</u>	<u>BP UPDATE RECD. FD SENT 1/20/12</u>	<u>FT</u>
<u>1/20/15</u>	<u>BP accepted</u>	<u>FT</u>
<u> / / </u>	<u> </u>	
<u> / / </u>	<u> </u>	
<u> / / </u>	<u> </u>	
<u> / / </u>	<u> </u>	
<u> / / </u>	<u> </u>	
<u> / / </u>	<u> </u>	
<u> / / </u>	<u> </u>	
<u> / / </u>	<u> </u>	
<u> / / </u>	<u> </u>	
<u> / / </u>	<u> </u>	
<u> / / </u>	<u> </u>	
<u> / / </u>	<u> </u>	
<u> / / </u>	<u> </u>	
<u> / / </u>	<u> </u>	
<u> / / </u>	<u> </u>	
<u> / / </u>	<u> </u>	
<u> / / </u>	<u> </u>	

San Bernardino County Fire Department • Hazardous Materials Division

620 South "E" Street, San Bernardino, CA 92415-0153 • PHONE (909) 386-8401 FAX (909) 386-8460 www.sbcfire.org

BUSINESS OWNER/OPERATOR IDENTIFICATION

I. IDENTIFICATION

FACILITY ID#		F A 0 0 1 2 3 2 4	BEGINNING DATE		3/1/12	ENDING DATE		3/1/13
BUSINESS NAME (Same as FACILITY NAME or DBA - Going Business As)						BUSINESS PHONE		
E. J. Meyer Company						909 425-4025		
BUSINESS SITE ADDRESS						BUSINESS FAX		
26999 5 th Street						909 425-4020		
BUSINESS SITE CITY				CA	ZIP CODE	COUNTY		
Highland					92346	Sbdno		
DUN & BROAD STREET				PRIMARY SIC		PRIMARY NAICS		
BUSINESS MAILING ADDRESS								
P.O. Box 277								
BUSINESS MAILING CITY				STATE	ZIP CODE			
Highland				CA	92346			
BUSINESS OPERATOR NAME						BUSINESS OPERATOR PHONE		
Michael Corcoran						909 425-4025		

II. BUSINESS OWNER

OWNER NAME		OWNER PHONE	
Michael Corcoran		909 425-4025	
OWNER MAILING ADDRESS			
P.O. Box 277			
OWNER MAILING CITY		STATE	ZIP CODE
Highland		CA	92346

III. ENVIRONMENTAL CONTACT

CONTACT NAME		CONTACT PHONE	
Sally Hammond		909 425-4025	
CONTACT MAILING ADDRESS		CONTACT EMAIL	
P.O. Box 277		shammond@ejmeyer.com	
CONTACT MAILING CITY		STATE	ZIP CODE
Highland		CA	92346

-PRIMARY-

IV. EMERGENCY CONTACTS

-SECONDARY-

NAME		NAME	
Kristian Corona		Michael Corcoran	
TITLE		TITLE	
Estimator / Proj manager		President	
BUSINESS PHONE		BUSINESS PHONE	
909 425-4025		909 425-4025	
24-HOUR PHONE		24-HOUR PHONE	
909 725-7255		909 957-9831	
PAGER #		PAGER #	
—		—	

ADDITIONAL LOCALLY COLLECTED INFORMATION:

Number of Employees: 14

Number of Underground Storage Tanks: —

SIGNATURE OF OWNER/OPERATOR OR DESIGNATED REPRESENTATIVE		DATE	NAME OF DOCUMENT PREPARER
Sally Hammond		1/12/12	Sally Hammond
NAME OF SIGNER (if not)		TITLE OF SIGNER	
Sally Hammond		Secretary / office manager	

San Bernardino County Fire Department • Hazardous Materials Division

620 South "E" Street, San Bernardino, CA 92415-0153 • PHONE (909) 386-8401 FAX (909) 386-8460 www.sbctfire.org

EMERGENCY RESPONSE PLANS AND PROCEDURES

BUSINESS NAME (Same as FACILITY NAME or DBA)

E. J. Meyer Company

State Law requires your business to complete all sections of the Emergency Response Procedure listed below:

For each of the following, briefly describe your business's standard operating procedures relating to the release or threatened release of hazardous materials located at your facility. You may attach additional pages if necessary, but do not include copies of facility manuals unless requested to do so by this Department. You may reference manuals that are used by your facility for these procedures, but you must still give a brief description here.

EVACUATION/NOTIFICATION: Indicate location(s) where employees, customers, visitors or others on site are to evacuate in an emergency. Describe how your business will immediately notify people and evacuate the facility in the event of a release or threatened release of hazardous materials. Include the route and meeting place.

In case of emergency all employees and visitors will verbally be instructed to evacuate. All employees + visitors will be escorted to the excavation staging area, located at the front of the site near 75th Street.

PREVENTION/MITIGATION/ABATEMENT: Describe what policies and procedures your business will follow to prevent, reduce and/or remove the hazard to persons, property or the environment caused by a release or threatened release of hazardous materials and/or hazardous wastes. (✓ Check those items that apply and write additional information in the space provided).

- Reduction of containers on site if not used or needed
- Containers are properly labeled and closed when not in use
- Compressed gas cylinders are properly secured
- Use of monitoring system Type: _____
- Other:

All containers are inspected weekly to ensure proper labeling + closure of containers. Used oil is removed as needed

Date: 3/6/09

San Bernardino County Fire Department • Hazardous Materials Division

620 South "E" Street, San Bernardino, CA 92415-0153 • PHONE (909) 386-8401 FAX (909) 386-8460 www.sbcfire.org

EMERGENCY RESPONSE PLANS AND PROCEDURES

BUSINESS NAME (Same as FACILITY NAME or DBA)

E. J. Meyer Company

FACILITY TRAINING PLAN: Describe employee and operator training including local emergency response coordination, use of facility emergency equipment, and provisions for initial and refresher training. In addition, describe training for hazardous materials/waste handling as required by OSHA. (✓ Check those items that apply and write additional information in the space provided)

- New employee training
- Annual training & periodic refresher courses
- Familiarization with the Emergency Response Plans and Procedures of this Business Plan
- Spill control equipment
- Monitoring system
- Personal Protective Equipment
- On the job training (Described below)

Other: *we have weekly safety meeting, which periodically cover hazardous materials + waste handling*

EMERGENCY PROCEDURES: Describe duties of the Emergency Coordinator and how implementation of Facility Emergency Response will be accomplished. (e.g. Notification, evacuation, emergency coordination) (✓ Check those items that apply and write additional information in the space provided)

Emergency Coordinator will:

- Identify potential hazards and determine whether a release has occurred
- Activate local emergency systems (e.g. manual shutoff devices) and take appropriate immediate actions based on level of training and the ability to act safely
- Coordinate the notification and evacuation of employees, customers, and other visitors from the facility
- Make required agency notifications and request needed assistance
- Assist responding agencies by providing access to the facility and information about the facility
- Other:

Date: 6/4/09

San Bernardino County Fire Department • Hazardous Materials Division

620 South "E" Street, San Bernardino, CA 92415-0153 • PHONE (909) 386-8401 FAX (909) 386-8460 www.sbcfire.org

EMERGENCY RESPONSE PLANS AND PROCEDURES

BUSINESS NAME (Same as FACILITY NAME or DBA)

E. J. Meyer Company

FACILITY EMERGENCY EQUIPMENT: List facility emergency equipment on site (e.g. fire extinguisher, fire alarms, spill control equipment, SCBA, first aid kits, etc.). Include test/maintenance plan. (✓ Check those items that apply and write additional information in the space provided)

Equipment	Quantity/Type	Maintenance Schedule/Frequency
<input checked="" type="checkbox"/> Fire extinguisher(s)	<u>4</u>	<u>annually</u>
<input checked="" type="checkbox"/> First aid kit(s)	<u>1</u>	<u>checked quarterly</u>
<input type="checkbox"/> Fire alarm(s)		
<input checked="" type="checkbox"/> Spill control equipment		<u>replaced as needed</u>
<input type="checkbox"/> Monitoring system		
<input type="checkbox"/> Personal Protective Equipment		
<input type="checkbox"/>		
<input type="checkbox"/>		
<input type="checkbox"/>		
<input type="checkbox"/>		

FACILITY EARTHQUAKE RESPONSE: Identify areas of the facility as well as mechanical or other systems that require immediate inspection due to their vulnerability to earthquake related ground motion. (e.g. Hazardous materials or waste storage locations, vessels, piping, pipe and tank supports, valves, gauges, etc.) (✓ Check those items that apply and write additional information in the space provided)

- Chemical Storage Locations – Product and Waste
- Process vessels
- Aboveground storage tanks
- Emergency shut-off systems
- Piping and pipe supports
- Utility connections
-
-
-
-

ARRANGEMENTS/AGREEMENTS: Describe any arrangements or agreements that you have with private emergency response teams, waste haulers, disposal companies, recyclers, local hospitals, police and/or fire. If you have no arrangements or agreements, state that fact in the space provided. (✓ Check those items that apply and write additional information in the space provided)

- Hazardous waste hauler all valley Environmental
- Emergency response team Pers
- Local hospitals
- Other:
- No arrangements or agreements at this time

Date: 6/4/09

HELPFUL HINTS FOR COMPLETING THE INVENTORY SECTION

Congratulations! You have completed the first half of the plan. The following pages require review of the hazardous materials and hazardous wastes at your facility to determine which items require disclosure.

Here are some helpful hints to assist you in filling out the hazardous materials inventory section:

- 1) This CUPA offers an example business plan that is available on our website or by mail. If you are unfamiliar with the business plan requirement, we recommend that you look at the example before you get started so you can see how Inventory Summary, chemical description pages, and maps work together.
- 2) Before you start filling out forms, determine how many items require disclosure and make the appropriate number of copies of the Inventory Summary form and the Chemical Description form. Note the following criteria when determining which items require disclosure in the inventory section: hazardous materials with a maximum quantity of greater than 55 gallons, 500 pounds, or 200 cubic feet, extremely hazardous substances at or exceeding threshold quantities (see Appendix B); any amount of hazardous waste, category 1 or 2 pesticides, or explosives.
- 3) Assign a unique item number to each inventoried item (e.g. 1,2,3, etc.) This same item number is used on the Inventory Summary, on the individual Chemical Description form, and to show the storage location(s) on the facility map.
- 4) Each inventoried item requires a Chemical Description page that gives additional details about each chemical. Material Safety Data Sheets (MSDSs) and container labels are the main sources of chemical information. Wastes do not have MSDSs, but waste analysis, profiles, or manifests may have useful information.
- 5) Review Appendix I to determine which inventoried items require submission of a Material Safety Data Sheet (MSDS). If the substance is not listed in Appendix I, attach the MSDS for that chemical to the corresponding individual Chemical Description page. Anytime you update or refile the Chemical Description Page, make sure to attach the current MSDS. If you do not have a MSDS for a material, you can get one from your chemical vendor. MSDS are required for compliance with the OSHA Hazard Communication Standard. Hazardous wastes do not have MSDSs.
- 6) Materials and wastes of the same chemical (e.g. lubricating oil and used oil) require separate Chemical Description pages.
- 7) Since the Chemical Description Page requires location information, you must complete the facility map(s) before you can finalize the Chemical Description pages.
- 8) The Maximum Quantity should reflect the maximum amount that could ever be onsite at any one time. The maximum listed on the Inventory Summary and the maximum listed on the individual Chemical Description form should be the same.
- 9) Typically, liquids are disclosed in gallons, solids are listed in pounds and compressed gases are listed in cubic feet. If you have questions regarding the correct unit type for an item, contact this Department for assistance.
- 10) Signatures: The Inventory Summary form requires the Owner/Operator signature. Additionally, EPCRA filers are required to sign all individual Chemical Description forms.

Note: If you have a large warehouse, trade secrets, or other unique situation, please call this office before you fill out chemical description pages. We can help you develop an inventory that will meet the requirements and accommodate a unique situation.

San Bernardino County Fire Department • Hazardous Materials Division

620 South "E" Street, San Bernardino, CA 92415-0153 • PHONE (909) 386-8401 FAX (909) 386-8460 www.sbcfire.org

INVENTORY SUMMARY FORM

I. FACILITY IDENTIFICATION

FACILITY ID # **F A 001 2324**

(This number is on your CUPA permit.)

BUSINESS NAME (Same as FACILITY NAME or DBA)
E. J. Meyer Company

Item #	Name of Hazardous Material or Waste	Maximum Quantity	Size of Largest Container	Unit of Measure
3.	Lubricating Oil (Example Only)	555	500	Gallon
1	Used oil	480	480	gallon
2	Used oil filters	110	55	gallon
3	used antifreeze	55	55	gallon
4	used diesel	55	55	gallon
5	Hydraulic oil	10	5	gallon
6	Gear lubricant	5	5	gallon
7	parts cleaner	10	10	gallon
8	Used rags	10	10	pounds gallon
9	waste automotive batteries	7	1	unit
10	Hydraulic oil	55	55	gallon
11	motor oil	55	55	gallon
12	grease machine	5	5	gallon
13	USED oil	55	55	gallon

Summarize the Business Plan inventory on this page. Place this summary in front of the inventory section of the Business Plan. Make copies of this sheet as necessary. Reminder: You need not report hazardous materials with a maximum quantity of less than 55 gallons, 500 pounds, 200 cubic feet, or the threshold planning quantity of an extremely hazardous substance. However, hazardous wastes, Category 1 and 2 pesticides, and explosives are reportable at any quantity.

III. SIGNATURE- EPCRA Facilities MUST sign the bottom of each individual attached inventory form.

SIGNATURE OF OWNER/OPERATOR 	NAME OF SIGNER (print) Michael Corcoran	136	DATE 6/4/9	134
--	---	-----	----------------------	-----

Business Plan Inventory Summary Form Instructions

You must file an Inventory Summary every time you update any or all of the Chemical Description Pages. This ensures you, the local Fire Agency, and the CUPA have the most current, complete information.

Purpose: The Inventory Summary is a critical document that acts as a table of contents for the individual chemical description pages, otherwise known as the Chemical Description Pages. It gives an important at-a-glance view of your inventory and acts as a key to the location of inventoried items on your facility map.

Inventory: Only items meeting the criteria and quantities of 55 gallons, 500 pounds, 200 cubic feet of a hazardous substance; extremely hazardous substances at or exceeding threshold quantities (see Appendix B); any amount of hazardous waste, category 1 or 2 pesticides, or explosives must be included in the Inventory Section of the Business Plan.

Item Numbers: Assign a unique number to each inventoried item. Place the item number on each individual Chemical Description Form, and then use the same item number to list the item in order of the attached Chemical Description Pages on the Inventory Summary Form. This item number is also used to locate the storage location of the inventoried items on the Facility Map(s).

Name of Hazardous Material or Waste: Provide the name of the Hazardous Material or Waste being inventoried. The same name should be used on the Chemical Description Form.

Maximum Quantity: Maximum quantities are a not-to-exceed amount for the reporting year.

Largest Container Size: Enter the total capacity of the largest container in which the material is stored. If hazardous materials are stored in various containers, use the largest container size to complete this section.

Unit of Measure: Describe how the hazardous material is being stored. Typically, liquids are listed in gallons; solids are listed as pounds; and gases are listed as cubic feet. Extremely Hazardous Substances (EHS) must be reported in pounds, regardless if the EHS is in a liquid, solid, or gas phase.

Signature: The owner/operator must sign the Inventory Summary Form, print their name, and date this page.

EPCRA: EPCRA filers must also sign and date all Chemical Description Pages.

San Bernardino County Fire Department • Hazardous Materials Division
 620 South "E" Street, San Bernardino, CA 92415-0153 • PHONE (909) 386-8401 FAX (909) 386-8460 www.sbcfire.org
HAZARDOUS MATERIALS INVENTORY – CHEMICAL DESCRIPTION

MATERIAL

WASTE

Page 1 of 13

I. FACILITY INFORMATION

BUSINESS NAME (Same as FACILITY NAME or DBA – Doing Business As) 3

E. J. Meyer Company

FACILITY ID # F A 0 0 1 2 3 2 4

MAP#

203

GRID#

A-3

II. CHEMICAL INFORMATION

CHEMICAL NAME 206

TRADE SECRET

Yes No 208

If Subject to EPCRA, refer to instructions

COMMON NAME 207

Used oil

EHS*

Yes No 208

CAS# 209

*If EHS is "Yes", all amounts below must be in lbs.

HAZARDOUS MATERIAL TYPE (Check one item only) 211

a. PURE b. MIXTURE c. WASTE

RADIOACTIVE

Yes No 212

CURIES 213

PHYSICAL STATE (Check one item only) 214

a. SOLID b. LIQUID c. GAS

LARGEST CONTAINER

480

FED HAZARD CATEGORIES (Check all that apply) 216

a. FIRE b. REACTIVE c. PRESSURE RELEASE d. ACUTE HEALTH e. CHRONIC HEALTH

AVERAGE DAILY AMOUNT 217

200

MAXIMUM DAILY AMOUNT 218

480

ANNUAL WASTE AMOUNT 219

960

STATE WASTE CODE 220

221

UNITS* (Check one item only) 221

a. GALLONS b. CUBIC FEET c. POUNDS d. TONS

* If EHS, amount must be in pounds.

DAYS ON SITE: 222

365

STORAGE CONTAINER 223

- a. ABOVE GROUND TANK e. PLASTIC/NONMETALLIC DRUM i. FIBER DRUM m. GLASS BOTTLE q. RAIL CAR
 b. UNDERGROUND TANK f. CAN j. BAG n. PLASTIC BOTTLE r. OTHER
 c. TANK INSIDE BUILDING g. CARBOY k. BOX o. TOTE BIN
 d. STEEL DRUM h. SILO l. CYLINDER p. TANK WAGON

STORAGE PRESSURE 224

a. AMBIENT b. ABOVE AMBIENT c. BELOW AMBIENT

STORAGE TEMPERATURE 225

a. AMBIENT b. ABOVE AMBIENT c. BELOW AMBIENT d. CRYOGENIC

%WT

HAZARDOUS COMPONENT (For mixture or waste only)

EHS

CAS #

1 *100* 226

Used oil 227

Yes No 228

2 230

Yes No 232

3 234

Yes No 236

4 238

Yes No 240

5 242

Yes No 244

If more hazardous components are present at greater than 1% by weight if non-carcinogenic, or > 0.1% by weight if carcinogenic, attach additional sheets of paper capturing the required information.

ADDITIONAL LOCALLY COLLECTED INFORMATION 246

If EPCRA, Please Sign Here

Hazardous Materials Inventory - Chemical Description

You must complete a separate Hazardous Materials Inventory - Chemical Description page for each hazardous material (hazardous substances and hazardous waste) that you handle at your facility in aggregate quantities equal to or greater than 500 pounds, 55 gallons, 200 cubic feet of gas (calculated at standard temperature and pressure) or the federal threshold planning quantity for Extremely Hazardous Substances, whichever is less. Also complete a page for each radioactive material handled over quantities for which an emergency plan is required to be adopted pursuant to 10 CFR Parts 90, 40, or 70. The completed inventory should reflect all reportable quantities of hazardous materials at your facility, reported separately for each building or outside adjacent area, with separate pages for unique occurrences of physical state, storage temperature and storage pressure. (Note: the numbering of the instructions follows the data element numbers that are on the Unified Program Confidential Form (UPCF) pages. These data element numbers are used for electronic submission and are the same as the numbering used in Division 8, Electronic Submission of Information.) Please number all pages of your submittal. This helps your CUPA or AA identify whether the submittal is complete and if any pages are separated.

1. FACILITY ID NUMBER - This number is assigned by the CUPA or AA. This is the unique number which identifies your facility.
 3. BUSINESS NAME - Enter the full legal name of the business.
 200. ADD/DELETE/REVISE - Indicate if the material is being added to the inventory, deleted from the inventory, or if the information previously submitted is being revised.
NOTE: You may choose to leave this blank if you resubmit your entire inventory annually.
 203. MAP NUMBER - Enter the number of the map on which the location of the hazardous material is shown.
 204. GRID NUMBER - Enter the grid coordinates of the map that correspond to the location of the hazardous material. If applicable, multiple grid coordinates can be listed.
 205. CHEMICAL NAME - Enter the proper chemical name associated with the Chemical Abstract Service (CAS) number of the hazardous material. This should be the International Union of Pure and Applied Chemistry (IUPAC) name found on the Material Safety Data Sheet (MSDS). NOTE: If the chemical is a mixture, do not complete this field; complete the ACOMMON NAME field instead.
 206. TRADE SECRET - Check "Yes" if the information in this section is designated a trade secret or "No" if it is not.
State requirement: If yes, and business is not subject to EPCRA, disclosure of the designated trade secret information is bound by HSC §25511.
Federal requirement: If yes, and business is subject to EPCRA, disclosure of the designated Trade Secret information is bound by 40 CFR and the business must submit a "Substantiation to Accompany Claims of Trade Secrecy" form (40 CFR 350.27) to USEPA.
 207. COMMON NAME - Enter the common name or trade name of the hazardous material or mixture containing a hazardous material.
 208. EHS - Check "Yes" if the hazardous material is an Extremely Hazardous Substance (EHS), as defined in 40 CFR, Part 355, Appendix A. If the material is a mixture containing an EHS, leave this section blank and complete the section on hazardous components below.
 209. CAS # - Enter the Chemical Abstract Service (CAS) number for the hazardous material. For mixtures, enter the CAS number of the mixture if it has been assigned a number distinct from its components. If the mixture has no CAS number, leave this column blank and report the CAS numbers of the individual hazardous components in the appropriate section below.
 211. HAZARDOUS MATERIAL TYPE - Check the one box that best describes the type of hazardous material: pure, mixture or waste. If waste material, check only that box. If mixture or waste, complete hazardous components section.
 212. RADIOACTIVE - Check "Yes" if the hazardous material is radioactive or "No" if it is not.
 213. CURIES - If the hazardous material is radioactive, use this area to report the activity in curies. You may use up to nine digits with a floating decimal point to report activity in curies.
 214. PHYSICAL STATE - Check the one box that best describes the state in which the hazardous material is handled: solid, liquid or gas.
 215. LARGEST CONTAINER - Enter the total capacity of the largest container in which the material is stored.
 216. FEDERAL HAZARD CATEGORIES - Check all categories that describe the physical and health hazards associated with the hazardous material.
- | PHYSICAL HAZARDS | HEALTH HAZARDS |
|---|---|
| Flam: Flammable Liquids and Solids, Combustible Liquids, Pyrophorics, Oxidizers | Acute Health (Immediate): Highly Toxic, Toxic, Irritants, Sensitizers, Corrosives, other hazardous chemicals with an adverse effect with short term exposure

Chronic Health (Delayed): Carcinogens, other hazardous chemicals with an adverse effect with long term exposure |
| Reactive: Unstable Reactive, Organic Peroxides, Water Reactive, Radioactive | |
| Pressure Release: Explosives, Compressed Gases, Blasting Agents | |
217. AVERAGE DAILY AMOUNT - Calculate the average daily amount of the hazardous material or mixture containing a hazardous material, in each building or adjacent/outside area. Calculations shall be based on the previous year's inventory of material reported on this page. Total all daily amounts and divide by the number of days the chemical will be on site. If this is a material that has not previously been present at this location, the amount shall be the average daily amount you project to be on hand during the course of the year. This amount should be consistent with the units reported in box 221 and should not exceed that of maximum daily amount.
 218. MAXIMUM DAILY AMOUNT - Enter the maximum amount of each hazardous material or mixture containing a hazardous material, which is handled in a building or adjacent/outside area at any one time over the course of the year. This amount must contain at a minimum last year's inventory of the material reported on this page, with the reflection of additions, deletions, or revisions projected for the current year. This amount should be consistent with the units reported in box 221.
 219. ANNUAL WASTE AMOUNT - If the hazardous material being inventoried is a waste, provide an estimate of the annual amount handled.
 220. STATE WASTE CODE - If the hazardous material is a waste, enter the appropriate California 3-digit hazardous waste code as listed on the back of the Uniform Hazardous Waste Manifest.
 221. UNITS - Check the unit of measure that is most appropriate for the material being reported on this page: gallons, pounds, cubic feet or tons. NOTE: If the material is a federally defined Extremely Hazardous Substance (EHS), all amounts must be reported in pounds. If material is a mixture containing an EHS, report the units that the material is stored in (gallons, pounds, cubic feet, or tons).
 222. DAYS ON SITE - List the total number of days during the year that the material is on site.
 223. STORAGE CONTAINER - Check all boxes that describe the type of storage containers in which the hazardous material is stored. NOTE: If appropriate, you may choose more than one.
 224. STORAGE PRESSURE - Check the one box that best describes the pressure at which the hazardous material is stored.
 225. STORAGE TEMPERATURE - Check the one box that best describes the temperature at which the hazardous material is stored.
 226. HAZARDOUS COMPONENTS 1-5 (% BY WEIGHT) - Enter the percentage weight of the hazardous component in a mixture. If a range of percentages is available, report the highest percentage in that range. (Report for components 2 through 5 in 230, 234, 238, and 242.)
 227. HAZARDOUS COMPONENTS 1-5 NAME - When reporting a hazardous material that is a mixture, list up to five chemical names of hazardous components in that mixture by percent weight (refer to MSDS or, in the case of trade secrets, refer to manufacturer). All hazardous components in the mixture present at greater than 1% by weight if non-carcinogenic, or 0.1% by weight if carcinogenic, should be reported. If more than five hazardous components are present above these percentages, you may attach an additional sheet of paper to capture the required information. When reporting waste mixtures, mineral and chemical composition should be listed. (Report for components 2 through 5 in 231, 235, 239, and 243.)
 228. HAZARDOUS COMPONENTS 1-5 EHS - Check "Yes" if the component of the mixture is considered an Extremely Hazardous Substance as defined in 40 CFR, Part 355, or "No" if it is not. (Report for components 2 through 5 in 232, 236, 240, and 244.)
 229. HAZARDOUS COMPONENTS 1-5 CAS - List the Chemical Abstract Service (CAS) numbers as related to the hazardous components in the mixture. (Repeat for 2-5.)
 246. LOCALLY COLLECTED INFORMATION - This space may be used by the CUPA or AA to collect any additional information necessary to meet the requirements of their individual programs. Contact the CUPA or AA for guidance.

San Bernardino County Fire Department • Hazardous Materials Division
 620 South "E" Street, San Bernardino, CA 92415-0153 • PHONE (909) 386-8401 FAX (909) 386-8460 www.sbcfire.org
HAZARDOUS MATERIALS INVENTORY – CHEMICAL DESCRIPTION

MATERIAL WASTE Page 2 of 13

I. FACILITY INFORMATION

BUSINESS NAME (Same as FACILITY NAME or DBA - Doing Business As) 3
 E. J. Meyer Company

FACILITY ID # F A 0 0 1 2 3 2 4 MAP# 203 GRID# 204
A-3

II. CHEMICAL INFORMATION

CHEMICAL NAME 205 TRADE SECRET Yes No 206
If Subject to EPCRA, refer to instructions.

COMMON NAME 207 USED OIL FILTERS 208
 EHS* Yes No

CAS# 209 *If EHS is "Yes", all amounts below must be in lbs.

HAZARDOUS MATERIAL TYPE (Check one item only) a. PURE b. MIXTURE c. WASTE 211 RADIOACTIVE Yes No 212 CURIES 213

PHYSICAL STATE (Check one item only) a. SOLID b. LIQUID c. GAS 214 LARGEST CONTAINER 215
 55

FED HAZARD CATEGORIES (Check all that apply) a. FIRE b. REACTIVE c. PRESSURE RELEASE d. ACUTE HEALTH e. CHRONIC HEALTH 216

AVERAGE DAILY AMOUNT 217 30 MAXIMUM DAILY AMOUNT 218 110 ANNUAL WASTE AMOUNT 219 110 STATE WASTE CODE 220

UNITS* (Check one item only) a. GALLONS b. CUBIC FEET c. POUNDS d. TONS 221 DAYS ON SITE: 222
* If EHS, amount must be in pounds. 365

STORAGE CONTAINER a. ABOVE GROUND TANK e. PLASTIC/NONMETALLIC DRUM i. FIBER DRUM m. GLASS BOTTLE q. RAIL CAR 223
 b. UNDERGROUND TANK f. CAN j. BAG n. PLASTIC BOTTLE r. OTHER
 c. TANK INSIDE BUILDING g. CARBOY k. BOX o. TOTE BIN
 d. STEEL DRUM h. SILO l. CYLINDER p. TANK WAGON

STORAGE PRESSURE a. AMBIENT b. ABOVE AMBIENT c. BELOW AMBIENT 224

STORAGE TEMPERATURE a. AMBIENT b. ABOVE AMBIENT c. BELOW AMBIENT d. CRYOGENIC 225

#	%WT	HAZARDOUS COMPONENT (For mixture or waste only)	EHS	CAS #
1	100 226	used oil 227	<input type="checkbox"/> Yes <input checked="" type="checkbox"/> No 228	229
2	230	231	<input type="checkbox"/> Yes <input type="checkbox"/> No 232	233
3	234	235	<input type="checkbox"/> Yes <input type="checkbox"/> No 236	237
4	238	239	<input type="checkbox"/> Yes <input type="checkbox"/> No 240	241
5	242	243	<input type="checkbox"/> Yes <input type="checkbox"/> No 244	245

If more hazardous components are present at greater than 1% by weight if non-carcinogenic, or > 0.1% by weight if carcinogenic, attach additional sheets of paper capturing the required information.

ADDITIONAL LOCALLY COLLECTED INFORMATION 246

If EPCRA, Please Sign Here

San Bernardino County Fire Department • Hazardous Materials Division
 620 South "E" Street, San Bernardino, CA 92415-0153 • PHONE (909) 386-8401 FAX (909) 386-8460 www.sbcfire.org
HAZARDOUS MATERIALS INVENTORY – CHEMICAL DESCRIPTION

MATERIAL

WASTE

Page 2 of 13

I. FACILITY INFORMATION

BUSINESS NAME (Same as FACILITY NAME or DBA - Doing Business As)

E. J. Meyer Company

FACILITY ID# *F A 0012324*

MAP#

203

GRID#

A-3

II. CHEMICAL INFORMATION

CHEMICAL NAME

205

TRADE SECRET

Yes No

206

* Subject to EPCRA, refer to instructions

COMMON NAME

207

used antifreeze

EHS*

Yes No

208

CAS#

209

*If EHS is "Yes", all amounts below must be in lbs.

HAZARDOUS MATERIAL TYPE (Check one item only)

a. PURE b. MIXTURE c. WASTE

211

RADIOACTIVE

Yes No

212

CURIES

213

PHYSICAL STATE (Check one item only)

a. SOLID b. LIQUID c. GAS

214

LARGEST CONTAINER

55

215

FED HAZARD CATEGORIES (Check all that apply)

a. FIRE b. REACTIVE c. PRESSURE RELEASE d. ACUTE HEALTH e. CHRONIC HEALTH

216

AVERAGE DAILY AMOUNT

217

10

MAXIMUM DAILY AMOUNT

218

55

ANNUAL WASTE AMOUNT

219

55

STATE WASTE CODE

220

134

UNITS* (Check one item only)

a. GALLONS b. CUBIC FEET c. POUNDS d. TONS

221

DAYS ON SITE:

365

222

STORAGE CONTAINER

a. ABOVE GROUND TANK e. PLASTIC/NONMETALLIC DRUM i. FIBER DRUM m. GLASS BOTTLE q. RAIL CAR
 b. UNDERGROUND TANK f. CAN j. BAG n. PLASTIC BOTTLE r. OTHER
 c. TANK INSIDE BUILDING g. CARBOY k. BOX o. TOTE BIN
 d. STEEL DRUM h. SILO l. CYLINDER p. TANK WAGON

223

STORAGE PRESSURE

a. AMBIENT b. ABOVE AMBIENT c. BELOW AMBIENT

224

STORAGE TEMPERATURE

a. AMBIENT b. ABOVE AMBIENT c. BELOW AMBIENT d. CRYOGENIC

225

%WT	HAZARDOUS COMPONENT (For mixture or waste only)	EHS	CAS #
<i>1 100</i>	<i>used antifreeze</i>	<input type="checkbox"/> Yes <input checked="" type="checkbox"/> No	
2		<input type="checkbox"/> Yes <input type="checkbox"/> No	
3		<input type="checkbox"/> Yes <input type="checkbox"/> No	
4		<input type="checkbox"/> Yes <input type="checkbox"/> No	
5		<input type="checkbox"/> Yes <input type="checkbox"/> No	

If more hazardous components are present at greater than 1% by weight if non-carcinogenic, or > 0.1% by weight if carcinogenic, attach additional sheets of paper capturing the required information.

ADDITIONAL LOCALLY COLLECTED INFORMATION

240

If EPCRA, Please Sign Here

San Bernardino County Fire Department • Hazardous Materials Division
 620 South "E" Street, San Bernardino, CA 92415-0153 • PHONE (909) 386-8401 FAX (909) 386-8460 www.sbcfire.org
HAZARDOUS MATERIALS INVENTORY – CHEMICAL DESCRIPTION

MATERIAL WASTE Page 4 of 13

I. FACILITY INFORMATION

BUSINESS NAME (Same as FACILITY NAME or DBA – Doing Business As) 3
E. J. Meyer Company

FACILITY ID # F A 0012324 MAP# 203 GRID# B-3 204

II. CHEMICAL INFORMATION

CHEMICAL NAME 205 TRADE SECRET Yes No 206
Subject to EPCRA, refer to instructions.

COMMON NAME 207 used diesel EHS* Yes No 208

CAS# 209 *If EHS is "Yes", all amounts below must be in lbs.

HAZARDOUS MATERIAL TYPE (Check one item only) a. PURE b. MIXTURE c. WASTE 211 RADIOACTIVE Yes No 212 CURIES 213

PHYSICAL STATE (Check one item only) a. SOLID b. LIQUID c. GAS 214 LARGEST CONTAINER 55 215

FED HAZARD CATEGORIES (Check all that apply) a. FIRE b. REACTIVE c. PRESSURE RELEASE d. ACUTE HEALTH e. CHRONIC HEALTH 216

AVERAGE DAILY AMOUNT 217 5 MAXIMUM DAILY AMOUNT 218 55 ANNUAL WASTE AMOUNT 219 75 STATE WASTE CODE 220

UNITS* (Check one item only) a. GALLONS b. CUBIC FEET c. POUNDS d. TONS 221 DAYS ON SITE: 365 222
* If EHS, amount must be in pounds.

STORAGE CONTAINER a. ABOVE GROUND TANK e. PLASTIC/NONMETALLIC DRUM i. FIBER DRUM m. GLASS BOTTLE q. RAIL CAR
 b. UNDERGROUND TANK f. CAN j. BAG n. PLASTIC BOTTLE r. OTHER
 c. TANK INSIDE BUILDING g. CARBOY k. BOX o. TOTE BIN
 d. STEEL DRUM h. SILO l. CYLINDER p. TANK WAGON 223

STORAGE PRESSURE a. AMBIENT b. ABOVE AMBIENT c. BELOW AMBIENT 224

STORAGE TEMPERATURE a. AMBIENT b. ABOVE AMBIENT c. BELOW AMBIENT d. CRYOGENIC 225

%WT	HAZARDOUS COMPONENT (For mixture or waste only)	EHS	CAS #
1 226	<u>used diesel</u> 227	<input type="checkbox"/> Yes <input checked="" type="checkbox"/> No 228	229
2 230	231	<input type="checkbox"/> Yes <input type="checkbox"/> No 232	233
3 234	235	<input type="checkbox"/> Yes <input type="checkbox"/> No 236	237
4 238	239	<input type="checkbox"/> Yes <input type="checkbox"/> No 240	241
5 242	243	<input type="checkbox"/> Yes <input type="checkbox"/> No 244	245

If more hazardous components are present at greater than 1% by weight if non-carcinogenic, or > 0.1% by weight if carcinogenic, attach additional sheets of paper capturing the required information.

ADDITIONAL LOCALLY COLLECTED INFORMATION 246

If EPCRA, Please Sign Here

San Bernardino County Fire Department • Hazardous Materials Division
 620 South "E" Street, San Bernardino, CA 92415-0153 • PHONE (909) 386-8401 FAX (909) 386-8460 www.sbcfire.org
HAZARDOUS MATERIALS INVENTORY – CHEMICAL DESCRIPTION

MATERIAL

WASTE

Page 5 of 13

I. FACILITY INFORMATION

BUSINESS NAME (Same as FACILITY NAME or DBA – Doing Business As) 3

E. J. Meyer Company

FACILITY ID # F A 0012324

MAP#

203

GRID# B-3

204

II. CHEMICAL INFORMATION

CHEMICAL NAME 205

TRADE SECRET

Yes No 206

If Subject to EPCRA, refer to instructions.

COMMON NAME 207

Hydraulic oil

EHS*

Yes No 208

CAS# 209

*If EHS is "Yes", all amounts below must be in lbs.

HAZARDOUS MATERIAL TYPE (Check one item only)

a. PURE b. MIXTURE c. WASTE 211

RADIOACTIVE

Yes No 212

CURIES 213

PHYSICAL STATE (Check one item only)

a. SOLID b. LIQUID c. GAS 214

LARGEST CONTAINER

55 215

FED HAZARD CATEGORIES (Check all that apply)

a. FIRE b. REACTIVE c. PRESSURE RELEASE d. ACUTE HEALTH e. CHRONIC HEALTH 216

AVERAGE DAILY AMOUNT 217

40

MAXIMUM DAILY AMOUNT 218

55

ANNUAL WASTE AMOUNT 219

55

STATE WASTE CODE 220

UNITS* 221

(Check one item only)

a. GALLONS b. CUBIC FEET c. POUNDS d. TONS

DAYS ON SITE: 222

365

STORAGE CONTAINER

- a. ABOVE GROUND TANK e. PLASTIC/NONMETALLIC DRUM i. FIBER DRUM m. GLASS BOTTLE q. RAIL CAR
 b. UNDERGROUND TANK f. CAN j. BAG n. PLASTIC BOTTLE r. OTHER
 c. TANK INSIDE BUILDING g. CARBOY k. BOX o. TOTE BIN
 d. STEEL DRUM h. SILO l. CYLINDER p. TANK WAGON 223

STORAGE PRESSURE

a. AMBIENT b. ABOVE AMBIENT c. BELOW AMBIENT 224

STORAGE TEMPERATURE

a. AMBIENT b. ABOVE AMBIENT c. BELOW AMBIENT d. CRYOGENIC 225

%WT

HAZARDOUS COMPONENT (For mixture or waste only)

EHS

CAS #

%WT	HAZARDOUS COMPONENT (For mixture or waste only)	EHS	CAS #
1 226	227	<input type="checkbox"/> Yes <input checked="" type="checkbox"/> No 228	229
2 230	231	<input type="checkbox"/> Yes <input type="checkbox"/> No 232	233
3 234	235	<input type="checkbox"/> Yes <input type="checkbox"/> No 236	237
4 238	239	<input type="checkbox"/> Yes <input type="checkbox"/> No 240	241
5 242	243	<input type="checkbox"/> Yes <input type="checkbox"/> No 244	245

If more hazardous components are present at greater than 1% by weight if non-carcinogenic, or > 0.1% by weight if carcinogenic, attach additional sheets of paper capturing the required information.

ADDITIONAL LOCALLY COLLECTED INFORMATION 246

If EPCRA, Please Sign Here

San Bernardino County Fire Department • Hazardous Materials Division
 620 South "E" Street, San Bernardino, CA 92415-0153 • PHONE (909) 386-8401 FAX (909) 386-8460 www.sbctfire.org
HAZARDOUS MATERIALS INVENTORY – CHEMICAL DESCRIPTION

MATERIAL

WASTE

Page 6 of 13

I. FACILITY INFORMATION

BUSINESS NAME (Same as FACILITY NAME or DBA – Doing Business As)

E. J. Meyer Company

FACILITY ID # F A 0012324

MAP#

203

GRID#

A-3

II. CHEMICAL INFORMATION

CHEMICAL NAME

205

TRADE SECRET

Yes No

If Subject to EPCRA, refer to instructions.

COMMON NAME

207

Gear Lubricant

EHS*

Yes No

CAS#

209

*If EHS is "Yes", all amounts below must be in lbs.

HAZARDOUS MATERIAL TYPE (Check one item only)

a. PURE b. MIXTURE c. WASTE

211

RADIOACTIVE

Yes No

212

CURIES

213

PHYSICAL STATE (Check one item only)

a. SOLID b. LIQUID c. GAS

214

LARGEST CONTAINER

5

215

FED HAZARD CATEGORIES (Check all that apply)

a. FIRE b. REACTIVE c. PRESSURE RELEASE d. ACUTE HEALTH e. CHRONIC HEALTH

216

AVERAGE DAILY AMOUNT

217

5

MAXIMUM DAILY AMOUNT

218

5

ANNUAL WASTE AMOUNT

219

STATE WASTE CODE

220

UNITS*

(Check one item only)

a. GALLONS b. CUBIC FEET c. POUNDS d. TONS

221

DAYS ON SITE:

365

222

STORAGE CONTAINER

a. ABOVE GROUND TANK e. PLASTIC/NONMETALLIC DRUM i. FIBER DRUM m. GLASS BOTTLE q. RAIL CAR
 b. UNDERGROUND TANK f. CAN j. BAG n. PLASTIC BOTTLE r. OTHER
 c. TANK INSIDE BUILDING g. CARBOY k. BOX o. TOTE BIN
 d. STEEL DRUM h. SILO l. CYLINDER p. TANK WAGON

223

STORAGE PRESSURE

a. AMBIENT b. ABOVE AMBIENT c. BELOW AMBIENT

224

STORAGE TEMPERATURE

a. AMBIENT b. ABOVE AMBIENT c. BELOW AMBIENT d. CRYOGENIC

225

%WT	HAZARDOUS COMPONENT (For mixture or waste only)	EHS	CAS #
1	<u>Gear Lubricant</u>	<input type="checkbox"/> Yes <input type="checkbox"/> No	
2		<input type="checkbox"/> Yes <input type="checkbox"/> No	
3		<input type="checkbox"/> Yes <input type="checkbox"/> No	
4		<input type="checkbox"/> Yes <input type="checkbox"/> No	
5		<input type="checkbox"/> Yes <input type="checkbox"/> No	

If more hazardous components are present at greater than 1% by weight if non-carcinogenic, or > 0.1% by weight if carcinogenic, attach additional sheets of paper capturing the required information.

ADDITIONAL LOCALLY COLLECTED INFORMATION

240

If EPCRA, Please Sign Here

San Bernardino County Fire Department • Hazardous Materials Division
 620 South "E" Street, San Bernardino, CA 92415-0153 • PHONE (909) 386-8401 FAX (909) 386-8460 www.sbcfire.org
HAZARDOUS MATERIALS INVENTORY – CHEMICAL DESCRIPTION

MATERIAL WASTE Page 1 of 13

I. FACILITY INFORMATION

BUSINESS NAME (Same as FACILITY NAME or DBA – Doing Business As) E. J. Meyer Company 203

FACILITY ID # F A 0012324 204 MAP# 203 GRID# C-3 204

II. CHEMICAL INFORMATION

CHEMICAL NAME 205 TRADE SECRET Yes No 206
If Subject to EPCRA, refer to instructions

COMMON NAME 207 EHS* Yes No 208
waste parts cleaner

CAS# 206 *If EHS is "Yes", all amounts below must be in lbs.

HAZARDOUS MATERIAL TYPE (Check one item only) a. PURE b. MIXTURE c. WASTE 211 RADIOACTIVE Yes No 212 CURIES 213

PHYSICAL STATE (Check one item only) a. SOLID b. LIQUID c. GAS 214 LARGEST CONTAINER 10 215

FED HAZARD CATEGORIES (Check all that apply) a. FIRE b. REACTIVE c. PRESSURE RELEASE d. ACUTE HEALTH e. CHRONIC HEALTH 216

AVERAGE DAILY AMOUNT 217 10 MAXIMUM DAILY AMOUNT 218 10 ANNUAL WASTE AMOUNT 219 30 STATE WASTE CODE 220 213

UNITS* (Check one item only) a. GALLONS b. CUBIC FEET c. POUNDS d. TONS 221 DAYS ON SITE: 222 365
* If EHS, amount must be in pounds

STORAGE CONTAINER a. ABOVE GROUND TANK b. UNDERGROUND TANK c. TANK INSIDE BUILDING d. STEEL DRUM e. PLASTIC/NONMETALLIC DRUM f. CAN g. CARBOY h. SILO i. FIBER DRUM j. BAG k. BOX l. CYLINDER m. GLASS BOTTLE n. PLASTIC BOTTLE o. TOTE BIN p. TANK WAGON q. RAIL CAR r. OTHER 223

STORAGE PRESSURE a. AMBIENT b. ABOVE AMBIENT c. BELOW AMBIENT 224

STORAGE TEMPERATURE a. AMBIENT b. ABOVE AMBIENT c. BELOW AMBIENT d. CRYOGENIC 225

%WT	HAZARDOUS COMPONENT (For mixture or waste only)	EHS	CAS #
<u>100</u> 226	<u>waste parts cleaner</u> 227	<input type="checkbox"/> Yes <input checked="" type="checkbox"/> No 228	229
<u>2</u> 230		<input type="checkbox"/> Yes <input type="checkbox"/> No 232	233
<u>3</u> 234		<input type="checkbox"/> Yes <input type="checkbox"/> No 236	237
<u>4</u> 238		<input type="checkbox"/> Yes <input type="checkbox"/> No 240	241
<u>5</u> 242		<input type="checkbox"/> Yes <input type="checkbox"/> No 244	245

If more hazardous components are present at greater than 1% by weight if non-carcinogenic, or > 0.1% by weight if carcinogenic, attach additional sheets of paper capturing the required information.

ADDITIONAL LOCALLY COLLECTED INFORMATION 246

If EPCRA, Please Sign Here

San Bernardino County Fire Department • Hazardous Materials Division
 620 South "E" Street, San Bernardino, CA 92415-0153 • PHONE (909) 386-8401 FAX (909) 386-8460 www.sbcfire.org
HAZARDOUS MATERIALS INVENTORY – CHEMICAL DESCRIPTION

MATERIAL

WASTE

Page 8 of 13

I. FACILITY INFORMATION

BUSINESS NAME (Same as FACILITY NAME or DBA – Doing Business As) 3

E. J. Meyer Company

FACILITY ID #

F A 0012324

MAP#

203

GRID#

C-3

II. CHEMICAL INFORMATION

CHEMICAL NAME 205

TRADE SECRET

Yes No 206

*If Subject to EPCRA, refer to instructions

COMMON NAME 207

used rags

EHS*

Yes No 208

CAS# 209

*If EHS is "Yes", all amounts below must be in lbs.

HAZARDOUS MATERIAL TYPE (Check one item only)

a. PURE b. MIXTURE c. WASTE 211

RADIOACTIVE Yes No 212

CURIES 213

PHYSICAL STATE (Check one item only)

a. SOLID b. LIQUID c. GAS 214

LARGEST CONTAINER

10 215

FED HAZARD CATEGORIES (Check all that apply)

a. FIRE b. REACTIVE c. PRESSURE RELEASE d. ACUTE HEALTH e. CHRONIC HEALTH 216

AVERAGE DAILY AMOUNT 217

5

MAXIMUM DAILY AMOUNT 218

10

ANNUAL WASTE AMOUNT 219

200

STATE WASTE CODE 220

UNITS* (Check one item only)

a. GALLONS b. CUBIC FEET c. POUNDS d. TONS 221

DAYS ON SITE:

365 222

STORAGE CONTAINER

a. ABOVE GROUND TANK e. PLASTIC/NONMETALLIC DRUM i. FIBER DRUM m. GLASS BOTTLE q. RAIL CAR
 b. UNDERGROUND TANK f. CAN j. BAG n. PLASTIC BOTTLE r. OTHER
 c. TANK INSIDE BUILDING g. CARBOY k. BOX o. TOTE BIN
 d. STEEL DRUM h. SILO l. CYLINDER p. TANK WAGON 223

STORAGE PRESSURE

a. AMBIENT b. ABOVE AMBIENT c. BELOW AMBIENT 224

STORAGE TEMPERATURE

a. AMBIENT b. ABOVE AMBIENT c. BELOW AMBIENT d. CRYOGENIC 225

%WT

HAZARDOUS COMPONENT (For mixture or waste only)

EHS

CAS #

1 100 226

used rags 227

Yes No 228

229

2 230

Yes No 231

233

3 234

Yes No 235

237

4 238

Yes No 239

241

5 242

Yes No 243

245

If more hazardous components are present at greater than 1% by weight if non-carcinogenic, or > 0.1% by weight if carcinogenic, attach additional sheets of paper capturing the required information.

ADDITIONAL LOCALLY COLLECTED INFORMATION 246

If EPCRA, Please Sign Here

San Bernardino County Fire Department • Hazardous Materials Division
 620 South "E" Street, San Bernardino, CA 92415-0153 • PHONE (909) 386-8401 FAX (909) 386-8460 www.sbcfire.org
HAZARDOUS MATERIALS INVENTORY – CHEMICAL DESCRIPTION

MATERIAL WASTE Page 9 of 13

I. FACILITY INFORMATION

BUSINESS NAME (Same as FACILITY NAME or DBA – Doing Business As) 3
E. J. Meyer Company

FACILITY ID # *F A 0012324* MAP# *203* GRID# *D-4* 204

II. CHEMICAL INFORMATION

CHEMICAL NAME 205 TRADE SECRET Yes No 206
If Subject to EPCRA, refer to instructions

COMMON NAME 207 EHS* Yes No 208
waste automotive batteries

CAS# 209 *If EHS is "Yes", all amounts below must be in lbs.

HAZARDOUS MATERIAL TYPE (Check one item only) a. PURE b. MIXTURE c. WASTE 211 RADIOACTIVE Yes No 212 CURIES 213

PHYSICAL STATE (Check one item only) a. SOLID b. LIQUID c. GAS 214 LARGEST CONTAINER *1* 215

FED HAZARD CATEGORIES (Check all that apply) a. FIRE b. REACTIVE c. PRESSURE RELEASE d. ACUTE HEALTH e. CHRONIC HEALTH 216

AVERAGE DAILY AMOUNT 217 MAXIMUM DAILY AMOUNT 218 ANNUAL WASTE AMOUNT 219 STATE WASTE CODE 220
7 *7* *20* *792*

UNITS* (Check one item only) a. GALLONS b. CUBIC FEET c. POUNDS d. TONS 221 DAYS ON SITE: 222
* If EHS, amount must be in pounds. *365*

STORAGE CONTAINER a. ABOVE GROUND TANK e. PLASTIC/NONMETALLIC DRUM i. FIBER DRUM m. GLASS BOTTLE q. RAIL CAR
 b. UNDERGROUND TANK f. CAN j. BAG n. PLASTIC BOTTLE r. OTHER
 c. TANK INSIDE BUILDING g. CARBOY k. BOX o. TOTE BIN *Batteries*
 d. STEEL DRUM h. SILO l. CYLINDER p. TANK WAGON 223

STORAGE PRESSURE a. AMBIENT b. ABOVE AMBIENT c. BELOW AMBIENT 224

STORAGE TEMPERATURE a. AMBIENT b. ABOVE AMBIENT c. BELOW AMBIENT d. CRYOGENIC 225

%WT	HAZARDOUS COMPONENT (For mixture or waste only)	EHS	CAS #
1 226	<i>Sulfuric acid</i> 227	<input checked="" type="checkbox"/> Yes <input type="checkbox"/> No 228	<i>7664939</i> 229
2 230	<i>Lead</i> 231	<input type="checkbox"/> Yes <input checked="" type="checkbox"/> No 232	233
3 234	235	<input type="checkbox"/> Yes <input type="checkbox"/> No 236	237
4 238	239	<input type="checkbox"/> Yes <input type="checkbox"/> No 240	241
5 242	243	<input type="checkbox"/> Yes <input type="checkbox"/> No 244	245

If more hazardous components are present at greater than 1% by weight if non-carcinogenic, or > 0.1% by weight if carcinogenic, attach additional sheets of paper capturing the required information.

ADDITIONAL LOCALLY COLLECTED INFORMATION 246

If EPCRA, Please Sign Here

San Bernardino County Fire Department • Hazardous Materials Division
 620 South "E" Street, San Bernardino, CA 92415-0153 • PHONE (909) 386-8401 FAX (909) 386-8460 www.sbcfire.org
HAZARDOUS MATERIALS INVENTORY – CHEMICAL DESCRIPTION

MATERIAL

WASTE

Page 12 of 13

I. FACILITY INFORMATION

BUSINESS NAME (Same as FACILITY NAME or DBA – Doing Business As)

E. J. Meyer Company

FACILITY ID # *F A 0012324*

MAP#

203

GRID#

B-2

II. CHEMICAL INFORMATION

CHEMICAL NAME

205

TRADE SECRET

Yes No

If Subject to EPCRA, refer to instructions

COMMON NAME

207

Hydraulic oil

EHS*

Yes No

CAS#

209

*If EHS is "Yes", all amounts below must be in lbs.

HAZARDOUS MATERIAL TYPE (Check one item only)

a. PURE b. MIXTURE c. WASTE

211

RADIOACTIVE

Yes No

212

CURIES

213

PHYSICAL STATE (Check one item only)

a. SOLID b. LIQUID c. GAS

214

LARGEST CONTAINER

55

215

FED HAZARD CATEGORIES (Check all that apply)

a. FIRE b. REACTIVE c. PRESSURE RELEASE d. ACUTE HEALTH e. CHRONIC HEALTH

216

AVERAGE DAILY AMOUNT

217

55

MAXIMUM DAILY AMOUNT

218

55

ANNUAL WASTE AMOUNT

219

STATE WASTE CODE

220

UNITS* (Check one item only)

a. GALLONS b. CUBIC FEET c. POUNDS d. TONS

221

DAYS ON SITE:

365

222

STORAGE CONTAINER

a. ABOVE GROUND TANK e. PLASTIC/NONMETALLIC DRUM i. FIBER DRUM m. GLASS BOTTLE q. RAIL CAR
 b. UNDERGROUND TANK f. CAN j. BAG n. PLASTIC BOTTLE r. OTHER
 c. TANK INSIDE BUILDING g. CARBOY k. BOX o. TOTE BIN
 d. STEEL DRUM h. SILO l. CYLINDER p. TANK WAGON

223

STORAGE PRESSURE

a. AMBIENT b. ABOVE AMBIENT c. BELOW AMBIENT

224

STORAGE TEMPERATURE

a. AMBIENT b. ABOVE AMBIENT c. BELOW AMBIENT d. CRYOGENIC

225

%WT

HAZARDOUS COMPONENT (For mixture or waste only)

EHS

CAS #

1

226

Hydraulic oil

227

Yes No

228

229

2

230

231

Yes No

232

233

3

234

235

Yes No

236

237

4

238

239

Yes No

240

241

5

242

243

Yes No

244

245

If more hazardous components are present at greater than 1% by weight if non-carcinogenic, or > 0.1% by weight if carcinogenic, attach additional sheets of paper capturing the required information.

ADDITIONAL LOCALLY COLLECTED INFORMATION

246

If EPCRA, Please Sign Here

San Bernardino County Fire Department • Hazardous Materials Division
 620 South "E" Street, San Bernardino, CA 92415-0153 • PHONE (909) 386-8401 FAX (909) 386-8460 www.sbcfire.org
HAZARDOUS MATERIALS INVENTORY – CHEMICAL DESCRIPTION

MATERIAL

WASTE

Page 11 of 13

I. FACILITY INFORMATION

BUSINESS NAME (Same as FACILITY NAME or DBA – Doing Business As)

E. J. Meyer Company

FACILITY ID # *F A 0012324*

MAP#

GRID# *B-2*

II. CHEMICAL INFORMATION

CHEMICAL NAME

TRADE SECRET

Yes No

If Subject to EPCRA, refer to instructions

COMMON NAME

motor oil

EHS*

Yes No

CAS#

8

*If EHS is "Yes", all amounts below must be in lbs.

HAZARDOUS MATERIAL TYPE (Check one item only)

a. PURE b. MIXTURE c. WASTE

RADIOACTIVE

Yes No

CURIES

PHYSICAL STATE (Check one item only)

a. SOLID b. LIQUID c. GAS

LARGEST CONTAINER

55

FED HAZARD CATEGORIES (Check all that apply)

a. FIRE b. REACTIVE c. PRESSURE RELEASE d. ACUTE HEALTH e. CHRONIC HEALTH

AVERAGE DAILY AMOUNT

40

MAXIMUM DAILY AMOUNT

55

ANNUAL WASTE AMOUNT

STATE WASTE CODE

UNITS*

(Check one item only)

a. GALLONS b. CUBIC FEET c. POUNDS d. TONS

* If EHS, amount must be in pounds

DAYS ON SITE:

365

STORAGE CONTAINER

a. ABOVE GROUND TANK e. PLASTIC/NONMETALLIC DRUM i. FIBER DRUM m. GLASS BOTTLE q. RAIL CAR
 b. UNDERGROUND TANK f. CAN j. BAG n. PLASTIC BOTTLE r. OTHER
 c. TANK INSIDE BUILDING g. CARBOY k. BOX o. TOTE BIN
 d. STEEL DRUM h. SILO l. CYLINDER p. TANK WAGON

STORAGE PRESSURE

a. AMBIENT b. ABOVE AMBIENT c. BELOW AMBIENT

STORAGE TEMPERATURE

a. AMBIENT b. ABOVE AMBIENT c. BELOW AMBIENT d. CRYOGENIC

%WT

HAZARDOUS COMPONENT (For mixture or waste only)

EHS

CAS #

1 100

motor oil

Yes No

8020835

2

Yes No

3

Yes No

4

Yes No

5

Yes No

If more hazardous components are present at greater than 1% by weight if non-carcinogenic, or > 0.1% by weight if carcinogenic, attach additional sheets of paper capturing the required information.

ADDITIONAL LOCALLY COLLECTED INFORMATION

If EPCRA, Please Sign Here

San Bernardino County Fire Department • Hazardous Materials Division
 620 South "E" Street, San Bernardino, CA 92415-0153 • PHONE (909) 386-8401 FAX (909) 386-8460 www.sbcfire.org
HAZARDOUS MATERIALS INVENTORY – CHEMICAL DESCRIPTION

MATERIAL

WASTE

Page 12 of 12

I. FACILITY INFORMATION

BUSINESS NAME (Same as FACILITY NAME or DBA – Doing Business As)

E. J. Meyer Company

FACILITY ID # *F A 0012324*

MAP#

203

GRID#

B-2

II. CHEMICAL INFORMATION

CHEMICAL NAME

205

TRADE SECRET

Yes No

If Subject to EPCRA, refer to instructions

COMMON NAME

207

grease - (vehicle)

EHS*

Yes No

CAS#

209

*If EHS is "Yes", all amounts below must be in lbs.

HAZARDOUS MATERIAL TYPE (Check one item only)

a. PURE b. MIXTURE c. WASTE

211

RADIOACTIVE

Yes No

212

CURIES

213

PHYSICAL STATE

(Check one item only)

a. SOLID b. LIQUID c. GAS

214

LARGEST CONTAINER

5

215

FED HAZARD CATEGORIES (Check all that apply)

a. FIRE b. REACTIVE c. PRESSURE RELEASE d. ACUTE HEALTH e. CHRONIC HEALTH

216

AVERAGE DAILY AMOUNT

217

3

MAXIMUM DAILY AMOUNT

218

5

ANNUAL WASTE AMOUNT

219

STATE WASTE CODE

220

UNITS*

(Check one item only)

a. GALLONS b. CUBIC FEET c. POUNDS d. TONS

221

DAYS ON SITE:

365

222

STORAGE CONTAINER

a. ABOVE GROUND TANK e. PLASTIC/NONMETALLIC DRUM i. FIBER DRUM m. GLASS BOTTLE q. RAIL CAR
 b. UNDERGROUND TANK f. CAN j. BAG n. PLASTIC BOTTLE r. OTHER
 c. TANK INSIDE BUILDING g. CARBOY k. BOX o. TOTE BIN
 d. STEEL DRUM h. SILO l. CYLINDER p. TANK WAGON

223

STORAGE PRESSURE

a. AMBIENT b. ABOVE AMBIENT c. BELOW AMBIENT

224

STORAGE TEMPERATURE

a. AMBIENT b. ABOVE AMBIENT c. BELOW AMBIENT d. CRYOGENIC

225

%WT

HAZARDOUS COMPONENT (For mixture or waste only)

EHS

CAS #

1.00

226

grease - (vehicle)

227

Yes No

228

229

2

230

231

Yes No

232

233

3

234

235

Yes No

236

237

4

238

239

Yes No

240

241

5

242

243

Yes No

244

245

If more hazardous components are present at greater than 1% by weight if non-carcinogenic, or > 0.1% by weight if carcinogenic, attach additional sheets of paper capturing the required information.

ADDITIONAL LOCALLY COLLECTED INFORMATION

246

If EPCRA, Please Sign Here

San Bernardino County Fire Department • Hazardous Materials Division
 620 South "E" Street, San Bernardino, CA 92415-0153 • PHONE (909) 386-8401 FAX (909) 386-8460 www.sbcfire.org
HAZARDOUS MATERIALS INVENTORY – CHEMICAL DESCRIPTION

MATERIAL

WASTE

Page 3 of 13

I. FACILITY INFORMATION

BUSINESS NAME (Same as FACILITY NAME or DBA – Doing Business As)

E. J. Meyer Company

FACILITY ID # *F A 0012324*

MAP#

GRID#

B-2

II. CHEMICAL INFORMATION

CHEMICAL NAME

TRADE SECRET

Yes No

If Subject to EPCRA, refer to instructions

COMMON NAME

Used oil

EHS*

Yes No

CAS#

*If EHS is "Yes", all amounts below must be in lbs.

HAZARDOUS MATERIAL TYPE (Check one item only)

a. PURE b. MIXTURE c. WASTE

RADIOACTIVE

Yes No

CURIES

PHYSICAL STATE (Check one item only)

a. SOLID b. LIQUID c. GAS

LARGEST CONTAINER

55

FED HAZARD CATEGORIES (Check all that apply)

a. FIRE b. REACTIVE c. PRESSURE RELEASE d. ACUTE HEALTH e. CHRONIC HEALTH

AVERAGE DAILY AMOUNT

20

MAXIMUM DAILY AMOUNT

55

ANNUAL WASTE AMOUNT

110

STATE WASTE CODE

221

UNITS* (Check one item only)

a. GALLONS b. CUBIC FEET c. POUNDS d. TONS

* If EHS, amount must be in pounds

DAYS ON SITE:

365

STORAGE CONTAINER

a. ABOVE GROUND TANK e. PLASTIC/NONMETALLIC DRUM i. FIBER DRUM m. GLASS BOTTLE q. RAIL CAR
 b. UNDERGROUND TANK f. CAN j. BAG n. PLASTIC BOTTLE r. OTHER
 c. TANK INSIDE BUILDING g. CARBOY k. BOX o. TOTE BIN
 d. STEEL DRUM h. SILO l. CYLINDER p. TANK WAGON

STORAGE PRESSURE

a. AMBIENT b. ABOVE AMBIENT c. BELOW AMBIENT

STORAGE TEMPERATURE

a. AMBIENT b. ABOVE AMBIENT c. BELOW AMBIENT d. CRYOGENIC

%WT

HAZARDOUS COMPONENT (For mixture or waste only)

EHS

CAS #

1 *100*

Used oil

Yes No

2

Yes No

3

Yes No

4

Yes No

5

Yes No

If more hazardous components are present at greater than 1% by weight if non-carcinogenic, or > 0.1% by weight if carcinogenic, attach additional sheets of paper capturing the required information.

ADDITIONAL LOCALLY COLLECTED INFORMATION

If EPCRA, Please Sign Here

San Bernardino County Fire Department - Hazardous Materials Division

620 South "E" Street, San Bernardino, CA 92415-0153 • PHONE (909) 386-8401 FAX (909) 386-8460 www.sbcfire.org

BUSINESS EMERGENCY/CONTINGENCY PLAN COVER SHEET

I. IDENTIFICATION

FACILITY ID #	F A 0 0 1 2 3 2 4
BUSINESS NAME (Same as FACILITY NAME or DBA)	E. J. Meyer Company
BUSINESS SITE ADDRESS	26999 5 th St.
CITY	Highland
ZIP CODE	92346

For Dept Use Only - Log In/Date Stamp

RECEIVED

JAN 19 2012

S.B. CO. FIRE DEPT.

II. SUBMISSION CHECKLIST

(Complete this Section if submitting an entire Business Emergency/Contingency Plan whether new or revised)

Submission Checklist

- Business Activities Form
- Business Owner/Operator Identification Form
- Supplemental Emergency Contact Page
- Emergency Response Plans and Procedures
- Hazardous Materials Inventory Summary Form for the facility listing materials (including wastes) by item number
- One Hazardous Materials Inventory Form for each hazardous material (including wastes) which meet reporting criteria
- Material Safety Data Sheets attached to the inventory form of each material not listed in Appendix I
- Facility map (using grid form provided) consisting of all required features including the location of each inventoried item
- Site map (using grid form provided) consisting of all required features including surrounding facilities and areas.
- Area map - photocopied city map with location of site indicated
- Owner/Operator has signed and dated the plan and all required individual pages of the plan
- Submit the original and 1 copy to the Hazardous Materials Division. One is for distribution to the local fire jurisdiction
- Retain one copy of the business emergency/contingency plan at the facility.**

III. UPDATE/CERTIFICATION

(Complete this Section if submitting a partial update or re-certifying an existing Plan)

Check the appropriate boxes below and sign the certification statement. Submit 2 copies of all update information.

- Please incorporate the following into my Business Emergency/Contingency Plan
 - New Business Owner/Operator Identification Form
 - New Inventory Forms and new Inventory Summary Form (and maps, if affected)
 - New Supplemental Emergency Contact Page
- Other: _____

Brief explanation of changes: _____

- There have been no changes to the inventory. In place of submitting the annual inventory, I hereby attest to all of the following:
 - The information contained in the inventory most recently submitted to the CUPA is complete, accurate and up to date.
 - There has been no change in the quantity, storage, or handling of hazardous materials (including waste) reported in the most recently submitted inventory.
 - No hazardous materials (including waste) subject to inventory requirements are being handled that are not listed on the most recently submitted inventory.
 - This certification is not being made to meet annual inventory submission requirements of EPCRA. (EPCRA requires complete annual submission)

IV. SIGNATURE

(Complete this Section for all submissions)

Certification - Based on my inquiry of those individuals responsible for obtaining the information, I certify under penalty of law that I have personally examined and am familiar with the information submitted on this document and believe the information is true, accurate and complete.

SIGNATURE OF OWNER/OPERATOR	DATE	NAME OF DOCUMENT PREPARER
Sally L. Hammond	1/12/12	Sally Hammond
NAME OF SIGNER (print)	TITLE OF SIGNER (print)	
Sally L. Hammond	Secretary	

ENTERED
JAN 24 2012

FD SENT
JAN 20 2012

San Bernardino County Fire Department • Hazardous Materials Division

620 South "E" Street, San Bernardino, CA 92415-0153 • PHONE (909) 386-8401 FAX (909) 386-8460 www.sbcfire.org

BUSINESS ACTIVITIES

I. FACILITY IDENTIFICATION			
FACILITY ID #	F A 0 0 1 2 3 2 4	EPA ID # (Hazardous Waste Only)	CAL 00258671
BUSINESS NAME (Same as Facility Name of DBA-Doing Business As)	E. J. Meyer Company		
BUSINESS SITE ADDRESS	26999 5 th Street		
BUSINESS SITE CITY	104	CA	105 ZIP CODE 92346
II. ACTIVITIES DECLARATION			
Does your facility...	If Yes, please complete these pages of the UPCF*....		
A. HAZARDOUS MATERIALS Have on site (for any purpose) at any one time, hazardous materials at or above 55 gallons for liquids, 500 pounds for solids, or 200 cubic feet for compressed gases (include liquids in ASTs and USTs); or the applicable Federal threshold quantity for an extremely hazardous substance specified in 40 CFR Part 355, Appendix A or B; or handle radiological materials in quantities for which an emergency plan is required pursuant to 10 CFR Parts 30, 40 or 70?	<input checked="" type="checkbox"/> YES <input type="checkbox"/> NO	4	HAZARDOUS MATERIALS INVENTORY - CHEMICAL DESCRIPTION
B. REGULATED SUBSTANCES Have Regulated Substances stored onsite in quantities greater than the threshold quantities established by the California Accidental Release Prevention Program (CalARP)?	<input type="checkbox"/> YES <input checked="" type="checkbox"/> NO	4a	Coordinate with your local agency responsible for CalARP.
C. UNDERGROUND STORAGE TANKS (USTs) Own or operate underground storage tanks?	<input type="checkbox"/> YES <input checked="" type="checkbox"/> NO	5	UST FACILITY UST TANK
D. ABOVE GROUND PETROLEUM STORAGE TANKS (ASTs) Own or operate ASTs above these thresholds: Store greater than 1,320 gallons of petroleum products (new or used) in aboveground tanks or containers.	<input type="checkbox"/> YES <input checked="" type="checkbox"/> NO	8	NO FORM REQUIRED TO CUPAs
E. HAZARDOUS WASTE Generate hazardous waste?	<input checked="" type="checkbox"/> YES <input type="checkbox"/> NO	9	EPA ID NUMBER - provide at the top of this page
Recycle more than 100 kg/month of excluded or exempted recyclable materials (per CHSC 25143.2)?	<input type="checkbox"/> YES <input checked="" type="checkbox"/> NO	10	RECYCLABLE MATERIALS REPORT (one per recycler)
Treat hazardous waste on-site?	<input type="checkbox"/> YES <input checked="" type="checkbox"/> NO	11	ON-SITE HAZARDOUS WASTE TREATMENT - FACILITY ON-SITE HAZARDOUS WASTE TREATMENT - UNIT
Treatment subject to financial assurance requirements (for Permit by Rule and Conditional Authorization)?	<input type="checkbox"/> YES <input checked="" type="checkbox"/> NO	12	CERTIFICATION OF FINANCIAL ASSURANCE
Consolidate hazardous waste generated at a remote site?	<input type="checkbox"/> YES <input checked="" type="checkbox"/> NO	13	REMOTE WASTE / CONSOLIDATION SITE ANNUAL NOTIFICATION
Need to report the closure/removal of a tank that was classified as containing hazardous waste and cleaned on-site?	<input type="checkbox"/> YES <input checked="" type="checkbox"/> NO	14	HAZARDOUS WASTE TANK CLOSURE CERTIFICATION
Generate in any single calendar month 1,000 kilograms (kg) (2,200 pounds) or more of Federal RCRA hazardous waste; or generate in any single calendar month, or accumulate at any time 1 kg (2.2 pounds) of RCRA acute hazardous waste; or generate or accumulate at any time more than 100 kg (220 pounds) of spill cleanup materials contaminated with RCRA acutely hazardous waste.	<input type="checkbox"/> YES <input checked="" type="checkbox"/> NO	14a	Obtain Federal EPA ID Number, file Biennial Report (EPA Form 8700-13A/B), and satisfy requirements for RCRA Large Quantity Generator.
Household Hazardous Waste (HHW) Collection site?	<input type="checkbox"/> YES <input checked="" type="checkbox"/> NO	14b	See CUPA for required forms.
F. LOCAL REQUIREMENTS			



CUPA
San Bernardino County Fire Department • Hazardous Materials Division
620 South 'E' Street, San Bernardino, CA 92415-0153
(909) 386-8401 • FAX (909) 386-8460 • www.sbcfire.org

ACCESS REQUEST to FACILITY RECORD IN CERS - SINGLE FACILITY*

For more information, see: <http://www.sbcfire.org/hazmatfile.aspx> or call CERS help line (909) 386-8432

The purpose of the ACCESS REQUEST is to ensure that only individuals designated by the facility owner/operator are authorized by the CUPA to access facility records and to create, edit, and submit electronic data on the owner's behalf to the statewide system, known as the California Environmental Reporting System (CERS). The initial business user authorized by the CUPA to have access to a facility on CERS is designated as a lead business user. Lead business users have the ability to add additional lead or standard business users, approve or reject other access requests, or delete other users for any facility for which they are listed as a lead user.

AUTHORIZED LEAD BUSINESS USER

<small>Name</small> SALLY HAMMOND		<small>Title</small> OFFICE MANAGER/CORP SECRETARY			
<small>Email Address</small> s Hammond@ejmeyer.com		<small>Contact Phone</small> 909 425-4025			
<small>OWNER NAME</small> E. J. MEYER COMPANY		<small>OWNER EMAIL ADDRESS</small> s Hammond@ejmeyer.com			
<small>OWNER MAILING ADDRESS</small> P O BOX 277		<small>CITY</small> HIGHLAND	<small>STATE</small> CA	<small>ZIP CODE</small> 92346	<small>OWNER PHONE</small> 909 425-4025

Fill out the following information for the facility

<small>FACILITY ID (e.g., FA0123456)</small> FA0012324	<small>FACILITY NAME (e.g., CUPA AUTO)</small> E.J. MEYER CO	<small>SITE ADDRESS (e.g., 123 N. MAIN ST.)</small> 26999 5TH ST	<small>CITY (e.g., ANYTOWN)</small> HIGHLAND
--	--	--	--

I authorize the person and email address listed above to be a lead business user for the listed facility. This includes the ability to create, edit, and submit compliance data for the listed facility. I understand that as a lead business user this person may approve additional lead business users or standard business users, grant or reject facility access requests, and delete users from the facility listed on this authorization form.

Certification - I certify that I am the owner/operator or legal representative of the facility listed on this form. I understand that compliance documents prepared or submitted electronically are held to the same standard as their former paper equivalents.

<small>SIGNATURE OF OWNER/OPERATOR OR LEGALLY DESIGNATED REPRESENTATIVE</small> SALLY HAMMOND	<small>DATE</small> 02/19/13	<small>NAME OF DOCUMENT PREPARER</small> SALLY HAMMOND
<small>NAME OF SIGNER (print)</small> SALLY HAMMOND	<small>TITLE OF SIGNER</small> OFFICE MANAGER/CORP SECRETARY	

*Each facility record that is entered into CERS is assigned to a business/organization. Multiple facilities that have the same owner/operator and that will have the same users managing the facility record in CERS can be grouped together into a single "umbrella" business/organization. If you own or operate multiple facilities and if the same users will be managing all of the facilities in CERS, you may want them to be grouped into a single business/organization. For more information please contact the San Bernardino CERS help line at (909) 386-8432.

Return completed form by Mail: San Bernardino County Fire Department or Fax: (909) 386-8460 or Email: EMile@sbcfire.org
 Hazardous Materials Division
 620 South E Street
 San Bernardino, CA 92415-0153

<small>OFFICE USE</small>	<small>Notes:</small>
<small>Form Revised 11/14/12</small>	<small>Completed by:</small> <u> <i>MS</i> </u> <small>Date:</small> <u> 2-20-13 </u>

OFFICE USE ONLY: DATE STAMP

San Bernardino County Fire Department • Hazardous Materials Division

620 South "E" Street, San Bernardino, CA 92415-0153 • PHONE (909) 386-8401 FAX (909) 386-8460 www.sbctfire.org

BUSINESS EMERGENCY/CONTINGENCY PLAN COVER SHEET

I. IDENTIFICATION

FACILITY ID #	F	A	0	0	1	2	3	2	4	
BUSINESS NAME (Same as FACILITY NAME or DBA)	E.J. Meyer Company									
BUSINESS SITE ADDRESS	26999 5 th St			CITY	Highland			ZIP CODE	92346	

For Dept Use Only - Log In/Date Stamp

RECEIVED

JAN 14 2011

S.B. CO. FIRE DEPT.

II. SUBMISSION CHECKLIST

(Complete this Section if submitting an entire Business Emergency/Contingency Plan whether new or revised)

Submission Checklist

- Business Activities Form
- Business Owner/Operator Identification Form
- Supplemental Emergency Contact Page
- Emergency Response Plans and Procedures
- Hazardous Materials Inventory Summary Form for the facility listing materials (including wastes) by item number
- One Hazardous Materials Inventory Form for each hazardous material (including wastes) which meet reporting criteria
- Material Safety Data Sheets attached to the inventory form of each material not listed in Appendix I
- Facility map (using grid form provided) consisting of all required features including the location of each inventoried item
- Site map (using grid form provided) consisting of all required features including surrounding facilities and areas.
- Area map - photocopied city map with location of site indicated
- Owner/Operator has signed and dated the plan and all required individual pages of the plan
- Submit the original and 1 copy to the Hazardous Materials Division. One is for distribution to the local fire jurisdiction
- Retain one copy of the business emergency/contingency plan at the facility.**

III. UPDATE/CERTIFICATION

(Complete this Section if submitting a partial update or re-certifying an existing Plan)

Check the appropriate boxes below and sign the certification statement. Submit 2 copies of all update information.

- Please incorporate the following into my Business Emergency/Contingency Plan
 - New Business Owner/Operator Identification Form
 - New Inventory Forms and new Inventory Summary Form (and maps, if affected)
 - New Supplemental Emergency Contact Page
- Other: _____

Brief explanation of changes: _____

- There have been no changes to the inventory. In place of submitting the annual inventory, I hereby attest to all of the following:
 - The information contained in the inventory most recently submitted to the CUPA is complete, accurate and up to date.
 - There has been no change in the quantity, storage, or handling of hazardous materials (including waste) reported in the most recently submitted inventory.
 - No hazardous materials (including waste) subject to inventory requirements are being handled that are not listed on the most recently submitted inventory.
 - This certification is **not** being made to meet annual inventory submission requirements of EPCRA. (EPCRA requires complete annual submission)

IV. SIGNATURE

(Complete this Section for all submissions)

Certification - Based on my inquiry of those individuals responsible for obtaining the information, I certify under penalty of law that I have personally examined and am familiar with the information submitted on this document and believe the information is true, accurate and complete.

SIGNATURE OF OWNER/OPERATOR	<p align="center">ENTERED</p> <p align="center">FEB 15 2011</p>	DATE	NAME OF DOCUMENT PREPARER
NAME OF SIGNER (print)		1/12/11	Sally Hammond
Michael Carcoran		TITLE OF SIGNER (print)	President

FD SENT
JAN 21 2011

San Bernardino County Fire Department - Hazardous Materials Division

620 South "E" Street, San Bernardino, CA 92415-0153 • PHONE (909) 386-8401 FAX (909) 386-8460 www.sbcfire.org

BUSINESS ACTIVITIES

I. FACILITY IDENTIFICATION			
FACILITY ID #	F A 0 0 1 2 3 2 4	EPA ID # (Hazardous Waste Only)	CAL 00258671
BUSINESS NAME (Same as Facility Name of DBA-Doing Business As) 3			
E.J. Meyer Company			
BUSINESS SITE ADDRESS 103			
26999 5th Street			
BUSINESS SITE CITY 104		CA	ZIP CODE 105
Highland			92346
II. ACTIVITIES DECLARATION			
Does your facility...		If Yes, please complete these pages of the UPCF*....	
A. HAZARDOUS MATERIALS Have on site (for any purpose) at any one time, hazardous materials at or above 55 gallons for liquids, 500 pounds for solids, or 200 cubic feet for compressed gases (include liquids in ASTs and USTs); or the applicable Federal threshold quantity for an extremely hazardous substance specified in 40 CFR Part 355, Appendix A or B; or handle radiological materials in quantities for which an emergency plan is required pursuant to 10 CFR Parts 30, 40 or 70?		<input checked="" type="checkbox"/> YES <input type="checkbox"/> NO 4	HAZARDOUS MATERIALS INVENTORY - CHEMICAL DESCRIPTION
B. REGULATED SUBSTANCES Have Regulated Substances stored onsite in quantities greater than the threshold quantities established by the California Accidental Release Prevention Program (CalARP)?		<input type="checkbox"/> YES <input checked="" type="checkbox"/> NO 4a	Coordinate with your local agency responsible for CalARP.
C. UNDERGROUND STORAGE TANKS (USTs) Own or operate underground storage tanks?		<input type="checkbox"/> YES <input checked="" type="checkbox"/> NO 5	UST FACILITY UST TANK
D. ABOVE GROUND PETROLEUM STORAGE TANKS (ASTs) Own or operate ASTs above these thresholds: Store greater than 1,320 gallons of petroleum products (new or used) in aboveground tanks or containers.		<input type="checkbox"/> YES <input checked="" type="checkbox"/> NO 8	NO FORM REQUIRED TO CUPAs
E. HAZARDOUS WASTE Generate hazardous waste?		<input checked="" type="checkbox"/> YES <input type="checkbox"/> NO 9	EPA ID NUMBER - provide at the top of this page
Recycle more than 100 kg/month of excluded or exempted recyclable materials (per CHSC 25143.2)?		<input type="checkbox"/> YES <input checked="" type="checkbox"/> NO 10	RECYCLABLE MATERIALS REPORT (one per recycler)
Treat hazardous waste on-site?		<input type="checkbox"/> YES <input checked="" type="checkbox"/> NO 11	ON-SITE HAZARDOUS WASTE TREATMENT - FACILITY ON-SITE HAZARDOUS WASTE TREATMENT - UNIT
Treatment subject to financial assurance requirements (for Permit by Rule and Conditional Authorization)?		<input type="checkbox"/> YES <input checked="" type="checkbox"/> NO 12	CERTIFICATION OF FINANCIAL ASSURANCE
Consolidate hazardous waste generated at a remote site?		<input type="checkbox"/> YES <input checked="" type="checkbox"/> NO 13	REMOTE WASTE / CONSOLIDATION SITE ANNUAL NOTIFICATION
Need to report the closure/removal of a tank that was classified as containing hazardous waste and cleaned on-site?		<input type="checkbox"/> YES <input checked="" type="checkbox"/> NO 14	HAZARDOUS WASTE TANK CLOSURE CERTIFICATION
Generate in any single calendar month 1,000 kilograms (kg) (2,200 pounds) or more of Federal RCRA hazardous waste; or generate in any single calendar month, or accumulate at any time 1 kg (2.2 pounds) of RCRA acute hazardous waste; or generate or accumulate at any time more than 100 kg (220 pounds) of spill cleanup materials contaminated with RCRA acutely hazardous waste.		<input type="checkbox"/> YES <input checked="" type="checkbox"/> NO 14a	Obtain Federal EPA ID Number, file Biennial Report (EPA Form 8700-13A/B), and satisfy requirements for RCRA Large Quantity Generator.
Household Hazardous Waste (HHW) Collection site?		<input type="checkbox"/> YES <input checked="" type="checkbox"/> NO 14b	See CUPA for required forms.
F. LOCAL REQUIREMENTS			

San Bernardino County Fire Department • Hazardous Materials Division

620 South "E" Street, San Bernardino, CA 92415-0153 • PHONE (909) 386-8401 FAX (909) 386-8460 www.sbcfire.org

BUSINESS EMERGENCY/CONTINGENCY PLAN COVER SHEET

I. IDENTIFICATION

FACILITY ID #			F A 0 0 1 2 3 2 4			For Dept Use Only - Log In/Date Stamp <div style="font-size: 2em; font-weight: bold; opacity: 0.5;">RECEIVED</div> JAN 29 2010 S.B. CO. FIRE DEPT.
BUSINESS NAME (Same as FACILITY NAME or DBA)						
E. J. Meyer Company						
BUSINESS SITE ADDRESS			CITY	ZIPCODE		
26999 5 th St			Highland	92346		

II. SUBMISSION CHECKLIST

(Complete this Section if submitting an entire Business Emergency/Contingency Plan whether new or revised)

Submission Checklist *Items with an "*" are considered "Inventory" under State disclosure laws*

- * Business Activities Form
- * Business Owner/Operator Identification Form
- * Supplemental Emergency Contact Page
- Emergency Response Plans and Procedures
- * Hazardous Materials Inventory Summary Form for the facility listing materials (including wastes) by item number
- * One Hazardous Materials Inventory Form for each hazardous material (including wastes) which meet reporting criteria
- * Material Safety Data Sheets attached to the inventory form of each material not listed in Appendix I
- * Facility map (using grid form provided) consisting of all required features including the location of each inventoried item
- Site map (using grid form provided) consisting of all required features including surrounding facilities and areas.
- Area map - photocopied city map with location of site indicated
- Owner/Operator has signed and dated the plan and all required individual pages of the plan
- Submit the original and 1 copy to the Hazardous Materials Division. One is for distribution to the local fire jurisdiction
- Retain one copy of the business emergency/contingency plan at the facility.**

III. UPDATE/CERTIFICATION

(Complete this Section if submitting a partial update or re-certifying an existing Plan)

Check the appropriate boxes below and sign the certification statement. Submit 2 copies of all update information.

Please incorporate the following into my Business Emergency/Contingency Plan

- New Business Owner/Operator Identification Form
- New Inventory Forms and new Inventory Summary Form (and maps, if affected)
- New Supplemental Emergency Contact Page

Other: _____

Brief explanation of changes: _____

There have been no changes to the inventory. In place of submitting the annual inventory, I hereby attest to all of the following:

- The information contained in the inventory most recently submitted to the CUPA is complete, accurate and up to date.
- There has been no change in the quantity, storage, or handling of hazardous materials (including waste) reported in the most recently submitted inventory.
- No hazardous materials (including waste) subject to inventory requirements are being handled that are not listed on the most recently submitted inventory.
- This certification is not being made to meet annual inventory submission requirements of EPCRA. (EPCRA requires complete annual submission)

IV. SIGNATURE

(Complete this Section for all submissions)

Certification - Based on my inquiry of those individuals responsible for obtaining the information, I certify under penalty of law that I have personally examined and am familiar with the information submitted on this document and believe the information is true, accurate and complete.

SIGNATURE OF OWNER/OPERATOR	DATE	NAME OF DOCUMENT PREPARER
	1/20/10	Sally Hammond
NAME OF SIGNER (print)	TITLE OF SIGNER (print)	
Michael Corcoran	President	

ENTERED
FEB 02 2010

FD SENT
FEB 01 2010

BUSINESS ACTIVITIES

I. FACILITY IDENTIFICATION			
FACILITY ID #	F A 0012324	EPA ID # (Hazardous Waste Only)	2
BUSINESS NAME (Same as Facility Name of DBA-Doing Business As)		3	
E. J. Meyer Company			
BUSINESS SITE ADDRESS		103	
26999 5th Street			
BUSINESS SITE CITY	104	CA	ZIP CODE 105
Highland			92346

II. ACTIVITIES DECLARATION	
Does your facility...	If Yes, please complete these pages of the UPCF*....
A. HAZARDOUS MATERIALS Have on site (for any purpose) at any one time, hazardous materials at or above 55 gallons for liquids, 500 pounds for solids, or 200 cubic feet for compressed gases (include liquids in ASTs and USTs); or the applicable Federal threshold quantity for an extremely hazardous substance specified in 40 CFR Part 355, Appendix A or B; or handle radiological materials in quantities for which an emergency plan is required pursuant to 10 CFR Parts 30, 40 or 70?	<input checked="" type="checkbox"/> YES <input type="checkbox"/> NO 4 HAZARDOUS MATERIALS INVENTORY – CHEMICAL DESCRIPTION
B. REGULATED SUBSTANCES Have Regulated Substances stored onsite in quantities greater than the threshold quantities established by the California Accidental Release Prevention Program (CalARP)?	<input type="checkbox"/> YES <input checked="" type="checkbox"/> NO 4a Coordinate with your local agency responsible for CalARP.
C. UNDERGROUND STORAGE TANKS (USTs) Own or operate underground storage tanks?	<input type="checkbox"/> YES <input checked="" type="checkbox"/> NO 5 UST FACILITY UST TANK
D. ABOVE GROUND PETROLEUM STORAGE TANKS (ASTs) Own or operate ASTs above these thresholds: Store greater than 1,320 gallons of petroleum products (new or used) in aboveground tanks or containers.	<input type="checkbox"/> YES <input checked="" type="checkbox"/> NO 8 NO FORM REQUIRED TO CUPAs
E. HAZARDOUS WASTE Generate hazardous waste? Recycle more than 100 kg/month of excluded or exempted recyclable materials (per CHSC 25143.2)? Treat hazardous waste on-site? Treatment subject to financial assurance requirements (for Permit by Rule and Conditional Authorization)? Consolidate hazardous waste generated at a remote site? Need to report the closure/removal of a tank that was classified as containing hazardous waste and cleaned on-site? Generate in any single calendar month 1,000 kilograms (kg) (2,200 pounds) or more of Federal RCRA hazardous waste; or generate in any single calendar month, or accumulate at any time 1 kg (2.2 pounds) of RCRA acute hazardous waste; or generate or accumulate at any time more than 100 kg (220 pounds) of spill cleanup materials contaminated with RCRA acutely hazardous waste. Household Hazardous Waste (HHW) Collection site?	<input checked="" type="checkbox"/> YES <input type="checkbox"/> NO 9 EPA ID NUMBER – provide at the top of this page <input type="checkbox"/> YES <input checked="" type="checkbox"/> NO 10 RECYCLABLE MATERIALS REPORT (one per recycler) <input type="checkbox"/> YES <input checked="" type="checkbox"/> NO 11 ON-SITE HAZARDOUS WASTE TREATMENT – FACILITY ON-SITE HAZARDOUS WASTE TREATMENT – UNIT <input type="checkbox"/> YES <input checked="" type="checkbox"/> NO 12 CERTIFICATION OF FINANCIAL ASSURANCE <input type="checkbox"/> YES <input checked="" type="checkbox"/> NO 13 REMOTE WASTE / CONSOLIDATION SITE ANNUAL NOTIFICATION <input type="checkbox"/> YES <input checked="" type="checkbox"/> NO 14 HAZARDOUS WASTE TANK CLOSURE CERTIFICATION <input type="checkbox"/> YES <input checked="" type="checkbox"/> NO 14a Obtain Federal EPA ID Number, file Biennial Report (EPA Form 8700-13A/B), and satisfy requirements for RCRA Large Quantity Generator. <input type="checkbox"/> YES <input checked="" type="checkbox"/> NO 14b See CUPA for required forms.
F. LOCAL REQUIREMENTS	

San Bernardino County Fire Department • Hazardous Materials Division

620 South "E" Street, San Bernardino, CA 92415-0153 • PHONE (909) 386-8401 FAX (909) 386-8460 www.sbctfire.org

BUSINESS EMERGENCY/CONTINGENCY PLAN COVER SHEET

I. IDENTIFICATION

FACILITY ID #			F A 0012324			For Dept Use Only - Log In/Date Stamp	
BUSINESS NAME (Same as FACILITY NAME or OSA)						<div style="border: 1px solid black; padding: 5px; text-align: center;"> RECEIVED JUN 08 2009 S.B. CO. FIRE DEPT. </div>	
E. J. Meyer Company							
BUSINESS SITE ADDRESS			CITY		ZIPCODE		
26999 5 th Street			Highland		92346		

II. SUBMISSION CHECKLIST

(Complete this Section if submitting an entire Business Emergency/Contingency Plan whether new or revised)

Submission Checklist *Items with an "*" are considered "Inventory" under State disclosure laws*

- * Business Activities Form
- * Business Owner/Operator Identification Form
- * Supplemental Emergency Contact Page
- Emergency Response Plans and Procedures
- * Hazardous Materials Inventory Summary Form for the facility listing materials (including wastes) by item number
- * One Hazardous Materials Inventory Form for each hazardous material (including wastes) which meet reporting criteria
- * Material Safety Data Sheets attached to the inventory form of each material not listed in Appendix I
- * Facility map (using grid form provided) consisting of all required features including the location of each inventoried item
- Site map (using grid form provided) consisting of all required features including surrounding facilities and areas.
- Area map - photocopied city map with location of site indicated
- Owner/Operator has signed and dated the plan and all required individual pages of the plan
- Submit the original and 1 copy to the Hazardous Materials Division. One is for distribution to the local fire jurisdiction
- Retain one copy of the business emergency/contingency plan at the facility.**

III. UPDATE/CERTIFICATION

(Complete this Section if submitting a partial update or re-certifying an existing Plan)

Check the appropriate boxes below and sign the certification statement. Submit 2 copies of all update information.

- Please incorporate the following into my Business Emergency/Contingency Plan
 - New Business Owner/Operator Identification Form
 - New Inventory Forms and new Inventory Summary Form (and maps, if affected)
 - New Supplemental Emergency Contact Page
- Other: _____

Brief explanation of changes: _____


There have been no changes to the inventory. In place of submitting the annual inventory, I hereby attest to all of the following:

- The information contained in the inventory most recently submitted to the CUPA is complete, accurate and up to date.
- There has been no change in the quantity, storage, or handling of hazardous materials (including waste) reported in the most recently submitted inventory.
- No hazardous materials (including waste) subject to inventory requirements are being handled that are not listed on the most recently submitted inventory.
- This certification is **not** being made to meet annual inventory submission requirements of EPCRA. (EPCRA requires complete annual submission)

IV. SIGNATURE

(Complete this Section for all submissions)

Certification - Based on my inquiry of those individuals responsible for obtaining the information, I certify under penalty of law that I have personally examined and am familiar with the information submitted on this document and believe the information is true, accurate and complete.

SIGNATURE OF OWNER/OPERATOR	DATE	NAME OF DOCUMENT PREPARER	135
	6/4/09	Sally Hammond	
NAME OF SIGNER (print)	TITLE OF SIGNER (print)		
Michael Corcoran	President		

ENTERED
JUL 13 2009

FD SENT
JUN 26 2009

BUSINESS EMERGENCY/CONTINGENCY PLAN COVER SHEET INSTRUCTIONS

Submit the Business Emergency/Contingency Plan Cover Sheet each time you update the Business Emergency/Contingency Plan.

Purpose: This form helps you determine which pages of the Business Emergency/Contingency Plan are required for full submissions and updates/changes. If completed correctly, this form can also alert staff to changes that affect permitting such as ownership or business name changes. Finally, this form serves as documented certification that the Plan contents have been reviewed by the Owner/Operator and are accurate to the best of that Individual's knowledge.

Facility ID: The Facility ID # is unique to an operation at a specific location under the control of a single employer. This CUPA issues the number. If this is your first application with this CUPA for this site, you will not have a Facility ID # yet and should leave this field blank on all forms. You can expect to receive your facility ID # with the invoice for your permits within 60 days of initial filing of the Plan. Facility ID #'s are not transferable from one location/site to another. If you have questions regarding your Facility ID #, please contact this Department.

Submission Checklist: Complete this section if you are submitting an entire Business Plan. Checking off the boxes helps you to make sure that you have completed all the required pages and made the necessary copies.

Update/Certification: This section must be completed to notify this Department of significant changes such as an ownership change, changes to the inventory and changes relating to the emergency contact information. For more information about updates, see the instructions on page III or call this office. Note that EPCRA facilities must provide a complete submission every year.

Signature: This section must be completed. The Plan will not be accepted as complete unless the Plan has been certified and signed by the Owner/Operator.

San Bernardino County Fire Department • Hazardous Materials Division

620 South "E" Street, San Bernardino, CA 92415-0153 • PHONE (909) 386-8401 FAX (909) 386-8460 www.sbcfire.org

BUSINESS ACTIVITIES

I. FACILITY IDENTIFICATION

FACILITY ID #	F A 0 0 1 2 3 2 4	EPA ID # (Hazardous Waste Only)	CAL 00258671
BUSINESS NAME (Same as Facility Name of DBA-Doing Business As)	E. J. Meyer Company		
BUSINESS SITE ADDRESS	26999 5 th Street		
BUSINESS SITE CITY	Highland	CA	ZIP CODE 92346

II. ACTIVITIES DECLARATION

Does your facility...	If Yes, please complete these pages of the UPCF*....	
A. HAZARDOUS MATERIALS Have on site (for any purpose) at any one time, hazardous materials at or above 55 gallons for liquids, 500 pounds for solids, or 200 cubic feet for compressed gases (include liquids in ASTs and USTs); or the applicable Federal threshold quantity for an extremely hazardous substance specified in 40 CFR Part 355, Appendix A or B; or handle radiological materials in quantities for which an emergency plan is required pursuant to 10 CFR Parts 30, 40 or 70?	<input checked="" type="checkbox"/> YES <input type="checkbox"/> NO	4 HAZARDOUS MATERIALS INVENTORY – CHEMICAL DESCRIPTION
B. REGULATED SUBSTANCES Have Regulated Substances stored onsite in quantities greater than the threshold quantities established by the California Accidental Release Prevention Program (CalARP)?	<input type="checkbox"/> YES <input checked="" type="checkbox"/> NO	4a Coordinate with your local agency responsible for CalARP.
C. UNDERGROUND STORAGE TANKS (USTs) Own or operate underground storage tanks?	<input type="checkbox"/> YES <input checked="" type="checkbox"/> NO	5 UST FACILITY UST TANK
D. ABOVE GROUND PETROLEUM STORAGE TANKS (ASTs) Own or operate ASTs above these thresholds: Store greater than 1,320 gallons of petroleum products (new or used) in aboveground tanks or containers.	<input type="checkbox"/> YES <input checked="" type="checkbox"/> NO	8 NO FORM REQUIRED TO CUPAs
E. HAZARDOUS WASTE Generate hazardous waste?	<input checked="" type="checkbox"/> YES <input type="checkbox"/> NO	9 EPA ID NUMBER – provide at the top of this page
Recycle more than 100 kg/month of excluded or exempted recyclable materials (per CHSC 25143.2)?	<input type="checkbox"/> YES <input checked="" type="checkbox"/> NO	10 RECYCLABLE MATERIALS REPORT (one per recycler)
Treat hazardous waste on-site?	<input type="checkbox"/> YES <input checked="" type="checkbox"/> NO	11 ON-SITE HAZARDOUS WASTE TREATMENT – FACILITY ON-SITE HAZARDOUS WASTE TREATMENT – UNIT
Treatment subject to financial assurance requirements (for Permit by Rule and Conditional Authorization)?	<input type="checkbox"/> YES <input checked="" type="checkbox"/> NO	12 CERTIFICATION OF FINANCIAL ASSURANCE
Consolidate hazardous waste generated at a remote site?	<input type="checkbox"/> YES <input checked="" type="checkbox"/> NO	13 REMOTE WASTE / CONSOLIDATION SITE ANNUAL NOTIFICATION
Need to report the closure/removal of a tank that was classified as containing hazardous waste and cleaned on-site?	<input type="checkbox"/> YES <input checked="" type="checkbox"/> NO	14 HAZARDOUS WASTE TANK CLOSURE CERTIFICATION
Generate in any single calendar month 1,000 kilograms (kg) (2,200 pounds) or more of Federal RCRA hazardous waste; or generate in any single calendar month, or accumulate at any time 1 kg (2.2 pounds) of RCRA acute hazardous waste; or generate or accumulate at any time more than 100 kg (220 pounds) of spill cleanup materials contaminated with RCRA acutely hazardous waste.	<input type="checkbox"/> YES <input checked="" type="checkbox"/> NO	14a Obtain Federal EPA ID Number, file Biennial Report (EPA Form 8700-13A/B), and satisfy requirements for RCRA Large Quantity Generator.
Household Hazardous Waste (HHW) Collection site?	<input type="checkbox"/> YES <input checked="" type="checkbox"/> NO	14b See CUPA for required forms.
F. LOCAL REQUIREMENTS		

*Unified Program Consolidated Forms

Business Activities

Please submit the Business Activities page, the Business Owner/Operator Identification page, and Hazardous Materials Inventory - Chemical Description pages for all submissions, make copies as necessary. (Note: the numbering of the instructions follows the data element numbers that are on the Unified Program Consolidated Form (UPCF) pages. These data element numbers are used for electronic submission and are the same as the numbering used in Division 3, Electronic Submittal of Information). Please number all pages of your submittal. This helps your CUPA or AA identify whether the submittal is complete and if any pages are separated.

1. **FACILITY ID NUMBER** - Leave this blank. This number is assigned by the Certified Unified Program Agency (CUPA) or Administering Agency (AA). This is the unique number which identifies your facility.
2. **EPA ID NUMBER** - If you generate, recycle, or treat hazardous waste, enter your facility's 12-character U.S. Environmental Protection Agency (U.S. EPA) or California Identification number. For facilities in California, the number usually starts with the letters CA. Contact the Department of Toxic Substances Control at (415) 485-8895 for further information.
3. **BUSINESS NAME** - Enter the full legal name of the business. This is the same as the terms Facility Name or DBA - Doing Business As that might have been used in the past.
103. **BUSINESS SITE ADDRESS** - Enter the street address where the facility is located. No post office box numbers are allowed. This information must provide a means to geographically locate the facility.
104. **BUSINESS SITE CITY** - Enter the city or unincorporated area in which business site is located.
105. **ZIP CODE** - Enter the zip code of business site. THE EXTRA 4 digit zip may also be added.

4. HAZARDOUS MATERIALS -

Check the box to indicate whether you have a hazardous material onsite. You have a hazardous material onsite if:

- It is handled in quantities equal to or greater than 500 pounds, 55 gallons, or 200 cubic feet of compressed gas (calculated at standard temperature and pressure) based on container size.
- It is handled in quantities equal to or greater than the applicable federal threshold planning quantity for an extremely hazardous substance listed in 40 CFR Part 355, Appendix A.
- Radioactive materials are handled in quantities for which an emergency plan is required to be adopted pursuant to Part 30, Part 40, or Part 70 of Chapter 10 of 10 CFR, or pursuant to any regulations adopted by the state in accordance with these regulations.

If you have a hazardous material onsite, then you must complete the Business Owner/Operator Identification page and the Hazardous Materials Inventory - Chemical Description page, as well as an Emergency Response Plan and Training Plan.

Do not answer YES to this question if you exceed only a local threshold, but do not exceed the state threshold.

- 4a. **REGULATED SUBSTANCES** - Refer to 19 CCR 2770.5 for regulated substances. Check the box to indicate whether your facility has CalARP regulated substances stored onsite.
5. **OWN OR OPERATE UNDERGROUND STORAGE TANK (UST)** - Check the appropriate box to indicate whether you own or operate USTs containing hazardous substances as defined in Health and Safety Code (HSC) 25318. If YES, then you must complete one UST Facility page and UST Tank pages for each tank. You must also submit a plot plan and a monitoring program plan.
8. **OWN OR OPERATE ABOVEGROUND PETROLEUM STORAGE TANK OR CONTAINER** - Check the appropriate box to indicate whether there are ASTs onsite which exceed the regulatory thresholds. (There is no UPCF page for ASTs.) This program applies to all facilities storing petroleum in aboveground tanks. Petroleum means crude oil, or any fraction thereof, which is liquid at 60 degrees Fahrenheit temperature and 14.7 pounds per square inch absolute pressure (HSC 26270.2 (g)). The facility must have a cumulative storage capacity greater than 1,320 gallons for all ASTs. NOT Subject to the Act (exemptions):
An aboveground petroleum storage tank (AST) facility with one or more of the following (see HSC 26270.2 (k)) is not subject to this act and is exempt:
 - A pressure vessel or boiler which is subject to Division 5 of the Labor Code.
 - A storage tank containing hazardous waste if a hazardous waste facility permit has been issued for the storage tank by DTSC.
 - An aboveground oil production tank which is regulated by the Division of Oil and Gas.
 - Certain oil-filled electrical equipment including but not limited to transformers, circuit breakers, or capacitors.
9. **HAZARDOUS WASTE GENERATOR** - Check the appropriate box to indicate whether your facility generates hazardous waste. A generator is the person or business whose acts or processes produce a hazardous waste or who causes a hazardous substance or waste to become subject to State hazardous waste law. If your facility generates hazardous waste, you must obtain and use an EPA identification number (ID) in order to properly transport and dispose of it. Report your EPA ID number in #12. Hazardous waste means a waste that meets any of the criteria for the identification of a hazardous waste adopted by DTSC pursuant to HSC 25141. "Hazardous waste" includes, but is not limited to, federally regulated hazardous waste. Federal hazardous waste law is known as the Resource Conservation and Recovery Act (RCRA). Unless explicitly stated otherwise, the term "hazardous waste" also includes extremely hazardous waste and acutely hazardous waste.
10. **RECYCLE** - Check the appropriate box to indicate whether you recycle more than 100 kilograms per month of recyclable material under a claim that the material is excluded or exempt per CHSC 25143.2. Check YES and complete the Recyclable Materials Report pages, if you either recycled onsite or recycled excluded/recyclable materials which were generated onsite. Check NO if you only send recyclable materials to an offsite recycler. You do not need to report.
11. **ONSITE HAZARDOUS WASTE TREATMENT** - Check the appropriate box to indicate whether your facility engages in onsite treatment of hazardous waste. "Treatment" means any method, technique, or process which is designed to change the physical, chemical, or biological character or composition of any hazardous waste or any material contained therein, or removes or reduces its harmful properties or characteristics for any purpose. "Treatment" does not include the removal of residues from manufacturing process equipment for the purposes of cleaning that equipment. Amendments (effective 1/1/98) add exemptions from the definition of treatment for certain processes under specific, limited conditions. Refer to CHSC 25200.3.1 for specific information. Please contact your CUPA to determine if any exemptions apply to your facility. If your facility engages in onsite treatment of hazardous waste then complete the Onsite Hazardous Waste Treatment Notification - Facility page and one set of Onsite Hazardous Waste Treatment Notification - Unit pages with waste and treatment process information for each unit.
12. **FINANCIAL ASSURANCE** - Check the appropriate box to indicate whether your facility is subject to financial assurance requirements for closure of an onsite treatment unit. Unless they are exempt, Permit by Rule (PBR) and Conditionally Authorized (CA) operations are required to provide financial assurance for closure costs (per 22 CCR, 67450.13 (b) and CHSC, 25245.4). If your facility is subject to financial assurance requirements or claiming an exemption, then complete the Certification of Financial Assurance page.
13. **REMOTE WASTE CONSOLIDATION SITE** - Check the appropriate box to indicate whether your facility consolidates hazardous waste generated at a remote site. Answer YES if you are a hazardous waste generator that collects hazardous waste initially at remote sites and subsequently transports the hazardous waste to a consolidation site you also operate. You must be eligible pursuant to the conditions in HSC 25110.10. If your facility consolidates hazardous waste generated at a remote site, then complete the Remote Waste Consolidation Site Annual Notification page.
14. **HAZARDOUS WASTE TANK CLOSURE** - Check the appropriate box to indicate whether the tank being closed would be classified as hazardous waste after its contents are removed. Classification could be based on:
 - Your knowledge of the tank and its contents
 - Testing of the tank
 - Inability to remove hazardous materials stored in the tank.
 - The mixture rule
 - The listed wastes in 40 CFR 261.31 or 40 CFR 261.32.If the tank being closed would be classified as hazardous waste after its contents are removed, then you must complete the Hazardous Waste Tank Closure Certification page.
- 14a. **RCRA LQG** - Check the appropriate box to indicate whether your facility is a Federal Large Quantity Generator. If YES, you must have or obtain a US EPA ID Number.
- 14b. **HOUSEHOLD HAZARDOUS WASTE COLLECTION** - Check the appropriate box to indicate whether your facility is a HHW Collection site.
15. **LOCAL REQUIREMENTS** - Some CUPAs or AAs may require additional information. Check with your CUPA before submitting the UPCF to determine if any supplemental information is required.

L. J. MEYER COMPANY

P.O. BOX 277
HIGHLAND, CA 92346

ENGINEERING CONTRACTOR
LIC. NO. 218385

PHONE (909) 425-4025
FAX (909) 425-4020

January 27, 2010

SAN BERNARDINO COUNTY FIRE DEPT
HAZARDOUS MATERIALS DIVISION
620 SOUTH 'E' STREET
SAN BERNARDINO CA 92415-0153

ATTN: KRISTEN RIEGEL

REFERENCE: FA0012324

DEAR MS RIEGEL,

Enclosed you will two copies of our annual update to the Business
Emergency/Contingency Plan.

Please feel free to give me a call with any questions. I can be reached at (909) 425-
4205

Sincerely,



Sally Hammond

SAN BERNARDINO COUNTY CUPA CERTIFIED UNIFIED PROGRAM AGENCY ANNUAL PERMIT

EP: AP2 ARD.00

SALLY HAMMOND
E.J. MEYER COMPANY
P.O. BOX 277
HIGHLAND, CA 92348

This Unified Permit is hereby issued to:
E.J. MEYER COMPANY
26899 E 5TH ST
HIGHLAND, CA 92348

Permit is issued to Facility: **FA0012324** for a period not to exceed one year from effective date.

Effective Date: **6/1/2015**

Expiration Date: **5/31/2016**

CUPA Facility Type: **6012-CUPA ANNUAL ADMIN PERMIT PROGRAM FEE-LEVEL 2**

Permit Number

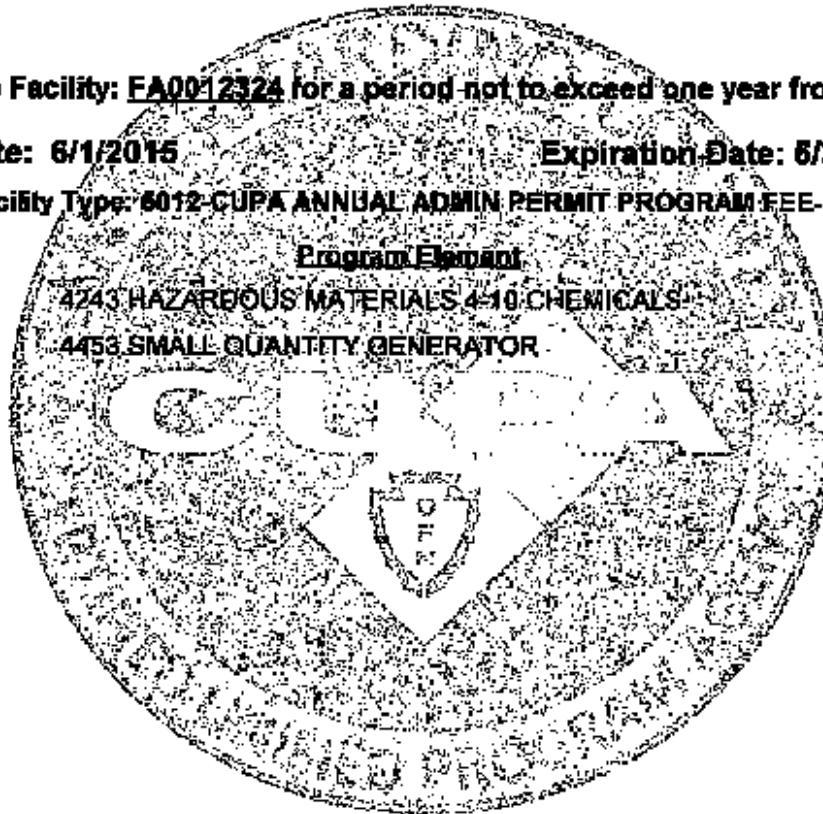
PT0021617
PT0021618

Program Element

4243 HAZARDOUS MATERIALS 4-10 CHEMICALS
4453 SMALL QUANTITY GENERATOR

Related ID

PR0021023
PR0021024



Permitted by:
San Bernardino County CUPA
620 South "E" Street
San Bernardino, CA 92415-0163
(909) 385-8401

Mike Horton, Fire Marshal

THIS PERMIT IS NOT TRANSFERABLE AND IS ISSUED CONDITIONALLY
UPON ADHERENCE TO THE REQUIREMENTS LISTED ON THE BACK OF THIS PERMIT.
THIS FORM MUST BE DISPLAYED CONSPICUOUSLY ON THE PREMISES.

SAN BERNARDINO COUNTY CUPA CERTIFIED UNIFIED PROGRAM AGENCY ANNUAL PERMIT

EP: AP3 AR:0.00

E.J. MEYER COMPANY
26889 E. 5TH ST
HIGHLAND, CA 92346

This Unified Permit is hereby issued to:
E.J. MEYER COMPANY
26889 E 5TH ST
HIGHLAND, CA 92346

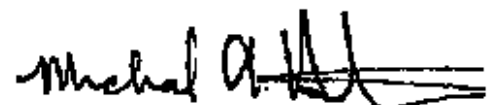
Permit is issued to Facility: FA0012324 for a period not to exceed one year from effective date.

Effective Date: 6/1/2014

Expiration Date: 5/31/2015

<u>Permit Number</u>	<u>Program Element</u>	<u>Related ID</u>
PT0021617	4243 HAZARDOUS MATERIALS 4-10 CHEMICALS	PR0021023
PT0021618	4453 SMALL QUANTITY GENERATOR	PR0021024
PT0033662	5012 CUPA ANNUAL ADMIN PERMIT PROGRAM FEE-LEVEL 2	PR0042468

Permitted by:
San Bernardino County CUPA
820 South "E" Street
San Bernardino, CA 92415-0153
(909) 386-8401



Mike Horton, Fire Marshal

**THIS PERMIT IS NOT TRANSFERABLE AND IS ISSUED CONDITIONALLY
UPON ADHERENCE TO THE REQUIREMENTS LISTED ON THE BACK OF THIS PERMIT.
THIS FORM MUST BE DISPLAYED CONSPICUOUSLY ON THE PREMISES.**

CUPA PERMIT CONDITIONS

As a condition of the Certified Unified Program Agency (CUPA) permit to operate, the owner, operator, and permit holder shall comply with the following:

- a. **Hazardous Materials Release Response Plans and Inventories Program (HMRRP):** California Health and Safety Code (CHSC) Division 20, Chapter 6.95, Article 1 and Title 19 California Code of Regulations (CCR).
- b. **California Accidental Release Prevention Program (CalARP):** CHSC Division 20, Chapter 6.95, Article 2 and Title 19 CCR.
- c. **Underground Storage Tanks (USTs):** CHSC Division 20, Chapters 6.5, 6.7 and Title 23 CCR, Chapter 16.
 - (1) Monitoring, Response and Plot Plans shall be approved by the San Bernardino County CUPA.
 - (2) The owner and operator are subject to all applicable requirements of Chapter 6.7 of the CHSC and the applicable regulations.
 - (3) This permit and permit conditions including the Monitoring, Response and Plot Plans shall be maintained on site.
 - (4) Monitoring or programming for monitoring shall be conducted at the locations of the following UST equipment, if installed: monitoring system control panels; sensors monitoring tank annular spaces, sumps, dispenser pans, spill containers, or other secondary containment areas (e.g. double-walled piping); mechanical or electronic line leak detectors; and in-tank liquid level probes used for leak detection.
Note: The UST ID Number is listed on the front of the permit for each UST.
- d. **Aboveground Petroleum Storage Act SPCC Plans:** CHSC Division 20, Chapter 6.67 and 40 CFR 112.
- e. **Hazardous Waste Generator and Hazardous Waste Onsite Treatment:** CHSC Division 20, Chapter 6.5 and Title 22 CCR, Division 4.5, Chapters 10, 11, 12, 20 and 31.
- f. **San Bernardino County Fire Protection District Code (SBCFPD FC), Hazardous Materials Management Plans and Inventories:** CHSC Division 12, Part 2, Chapter 1, Article 2, Section 13143.9, CHSC Division 20, Chapter 6.95, Article 1, Section 25504, SBCFPD FC Chapter 4, Section 407.5, Section 407.6, Chapter 50, Section 5001.5.1 and Section 5001.5.2.
- g. **Unified Program Forms and Electronic Reporting:** CHSC Division 20, Chapter 6.11, Section 25404(e)(4) and Title 27 CCR.

SAN BERNARDINO COUNTY FIRE PROTECTION DISTRICT CERTIFIED UNIFIED PROGRAM AGENCY ANNUAL PERMIT

EP: AP-2 AR0001

E.J. MEYER COMPANY
P.O. BOX 277
HIGHLAND, CA 92346

This Unified Permit is hereby issued to:
E.J. MEYER COMPANY
26889 E 5TH ST
HIGHLAND, CA 92346

Permit is issued to Facility: FA0012324 for a period not to exceed one year from effective date.

Effective Date: 6/1/2013

Expiration Date: 5/31/2014

<u>Permit Number</u>	<u>Program Element</u>	<u>Related ID</u>
PT0021617	4210 SPECIAL HANDLER	PR0021023
PT0021618	4420 SPECIAL GENERATOR	PR0021024

Permitted by:
San Bernardino County Fire Protection District
Hazardous Materials Division
620 South "E" Street
San Bernardino, CA 92415-0159
(909) 385-8401


Mark A. Hartwig, Fire Chief

THIS PERMIT IS NOT TRANSFERABLE AND IS ISSUED CONDITIONALLY
UPON ADHERENCE TO THE REQUIREMENTS LISTED ON THE BACK OF THIS PERMIT.
THIS FORM MUST BE DISPLAYED CONSPICUOUSLY ON THE PREMISES.

PERMIT CONDITIONS

As a condition of the permit to operate, the owner, operator, and permit holder shall comply with the following:

- a. **Hazardous Materials Release Response Plans and Inventories Program (HMRRP):** California Health and Safety Code (CHSC) Division 20, Chapter 6.95, Article 1 and Title 19 California Code of Regulations (CCR).
- b. **California Accidental Release Prevention Program (CalARP):** CHSC Division 20, Chapter 6.95, Article 2 and Title 19 CCR.
- c. **Underground Storage Tanks (USTs):** CHSC Division 20, Chapters 6.5, 6.7, 6.75, and Title 23 CCR, Chapters 16 & 18.
 - (1) Monitoring, Response and Plot Plans shall be approved by the San Bernardino County CUPA.
 - (2) The owner and operator are subject to all applicable requirements of Chapter 6.7 and 6.75 of the CHSC and the applicable regulations.
 - (3) This permit and permit conditions including the Monitoring, Response and Plot Plans shall be maintained on site.
 - (4) Monitoring or programming for monitoring shall be conducted at the locations of the following UST equipment, if installed: monitoring system control panels; sensors monitoring tank annular spaces, sumps, dispenser pans, spill containers, or other secondary containment areas (e.g. double-walled piping); mechanical or electronic line leak detectors; and in-tank liquid level probes used for leak detection.
Note: The UST ID Number is listed on the front of the permit for each UST.
- d. **Aboveground Petroleum Storage Act SPCC Plans:** CHSC Division 20, Chapter 6.67 and 40 CFR 112.
- e. **Hazardous Waste Generator and Hazardous Waste Onsite Treatment:** CHSC Division 20, Chapter 6.5 and Title 22 CCR, Division 4.5, Chapters 10, 11, 12, 20 and 31.
- f. **Uniform Fire Code, Hazardous Materials Management Plans and Inventories:** CHSC Division 12, Part 2, Chapter 1, Article 2, Section 13143.9, CHSC Division 20, Chapter 6.95, Article 1, Section 25509.2, California Fire Code Chapter 27, Section 2701.5.1 and Section 2701.5.2, formerly referred to as UFC Section 80.103.
- g. **Unified Program Forms and Electronic Reporting:** CHSC Division 20, Chapter 6.11, Section 25404(e)(4) and Title 27 CCR.

SAN BERNARDINO COUNTY FIRE PROTECTION DISTRICT CERTIFIED UNIFIED PROGRAM AGENCY ANNUAL PERMIT

EP: AP2 AR:000

E.J. MEYER COMPANY
P.O. BOX 277
HIGHLAND, CA 92346

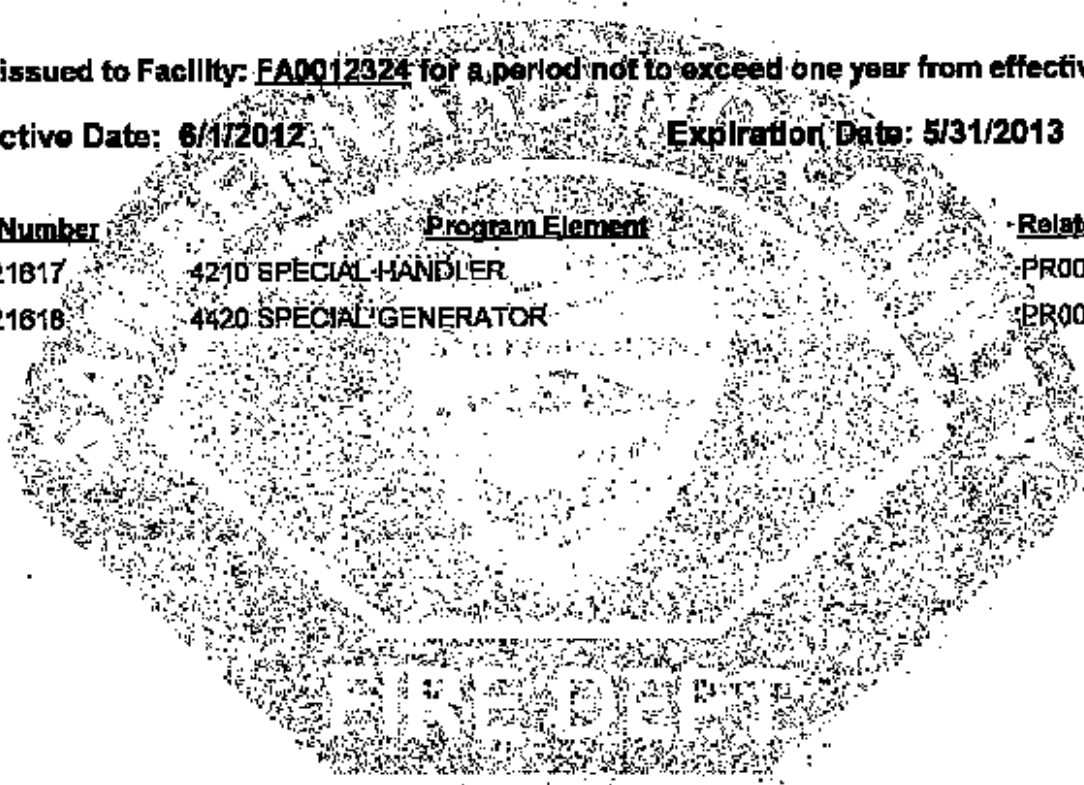
This Unified Permit is hereby issued to:
E.J. MEYER COMPANY
28599 E 5TH ST
HIGHLAND, CA 92346

Permit is issued to Facility: FA0012324 for a period not to exceed one year from effective date.

Effective Date: 6/1/2012

Expiration Date: 5/31/2013

<u>Permit Number</u>	<u>Program Element</u>	<u>Related ID</u>
PT0021617	4210 SPECIAL HANDLER	PR0021023
PT0021618	4420 SPECIAL GENERATOR	PR0021024




Mark A. Hartwig, Fire Chief

THIS PERMIT IS NOT TRANSFERABLE AND IS ISSUED CONDITIONALLY
UPON ADHERENCE TO THE REQUIREMENTS LISTED ON THE BACK OF THIS PERMIT.
THIS FORM MUST BE DISPLAYED CONSPICUOUSLY ON THE PREMISES.

PERMIT CONDITIONS

As a condition of the permit to operate, the owner, operator, and permit holder shall comply with the following:

- a. **Hazardous Materials Release Response Plans and Inventories Program (HMRRP):** California Health and Safety Code (CHSC) Division 20, Chapter 6.95, Article 1 and Title 19 California Code of Regulations (CCR).
- b. **California Accidental Release Prevention Program (CalARP):** CHSC Division 20, Chapter 6.95, Article 2 and Title 19 CCR.
- c. **Underground Storage Tanks (USTs):** CHSC Division 20, Chapters 6.5, 6.7, 6.75, and Title 23 CCR, Chapters 16 & 18.
 - (1) Monitoring, Response and Plot Plans shall be approved by the San Bernardino County CUPA.
 - (2) The owner and operator are subject to all applicable requirements of Chapter 6.7 and 6.75 of the CHSC and the applicable regulations.
 - (3) This permit and permit conditions including the Monitoring, Response and Plot Plans shall be maintained on site.
 - (4) Monitoring or programming for monitoring shall be conducted at the locations of the following UST equipment, if installed: monitoring system control panels; sensors monitoring tank annular spaces, sumps, dispenser pans, spill containers, or other secondary containment areas (e.g. double-walled piping); mechanical or electronic line leak detectors; and in-tank liquid level probes used for leak detection.
Note: The UST ID Number is listed on the front of the permit for each UST.
- d. **Aboveground Petroleum Storage Act SPCC Plans:** CHSC Division 20, Chapter 6.67 and 40 CFR 112.
- e. **Hazardous Waste Generator and Hazardous Waste Onsite Treatment:** CHSC Division 20, Chapter 6.5 and Title 22 CCR, Division 4.5, Chapters 10, 11, 12, 20 and 31.
- f. **Uniform Fire Code, Hazardous Materials Management Plans and Inventories:** CHSC Division 12, Part 2, Chapter 1, Article 2, Section 13143.9, CHSC Division 20, Chapter 6.95, Article 1, Section 25509.2, California Fire Code Chapter 27, Section 2701.5.1 and Section 2701.5.2, formerly referred to as UFC Section 80.103.
- g. **Unified Program Forms and Electronic Reporting:** CHSC Division 20, Chapter 6.11, Section 25404(e)(4) and Title 27 CCR.

SAN BERNARDINO COUNTY FIRE PROTECTION DISTRICT CERTIFIED UNIFIED PROGRAM AGENCY ANNUAL PERMIT

AP2 APR0.00

E.J. MEYER COMPANY
P.O. BOX 277
HIGHLAND, CA 92346

This Unified Permit is hereby issued to:
E.J. MEYER COMPANY
26999 E 6TH ST
HIGHLAND, CA 92346

Permit is issued to Facility: EA0012324 for a period not to exceed one year from effective date.

Effective Date: 6/1/2011

Expiration Date: 5/31/2012

<u>Permit Number</u>	<u>Program Element</u>	<u>Related ID</u>
PT0021617	4210 SPECIAL HANDLER	PR0021023
PT0021618	4420 SPECIAL GENERATOR(B)	PR0021024


Daniel A. Odom, Interim Fire Chief

THIS PERMIT IS NOT TRANSFERABLE AND IS ISSUED CONDITIONALLY
UPON ADHERENCE TO THE REQUIREMENTS LISTED ON THE BACK OF THIS PERMIT.
THIS FORM MUST BE DISPLAYED CONSPICUOUSLY ON THE PREMISES.

SAN BERNARDINO COUNTY FIRE PROTECTION DISTRICT CERTIFIED UNIFIED PROGRAM AGENCY ANNUAL PERMIT

AP:2 APO:00

E.J. MEYER COMPANY
P.O. BOX 277
HIGHLAND, CA 92348

This Unified Permit is hereby issued to:
E.J. MEYER COMPANY
26999 E 5TH ST
HIGHLAND, CA 92348

Permit is issued to Facility: FA0012324 for a period not to exceed one year from effective date.

Effective Date: 6/1/2010

Expiration Date: 5/31/2011

<u>Permit Number</u>	<u>Program Element</u>	<u>Related ID</u>
PT0021818	4420 SPECIAL GENERATOR(B)	PR0021024
PT0021817	4210 SPECIAL HANDLER	PR0021023


Pat A. Dennen, Fire Chief/Fire Warden

THIS PERMIT IS NOT TRANSFERABLE AND IS ISSUED CONDITIONALLY
UPON ADHERENCE TO THE REQUIREMENTS LISTED ON THE BACK OF THIS PERMIT.
THIS FORM MUST BE DISPLAYED CONSPICUOUSLY ON THE PREMISES.

COUNTY OF SAN BERNARDINO CERTIFIED UNIFIED PROGRAM AGENCY ANNUAL PERMIT

AP-2 AR0.00

E.J. MEYER COMPANY
26999 E 5TH ST
HIGHLAND, CA 92346

This Unified Permit is hereby issued to:
E.J. MEYER COMPANY
26999 E 5TH ST
HIGHLAND, CA 92346

Permit is issued to Facility: FA0012324 for a period of 1002 days one year from effective date.

Effective Date: 6/1/2009

Expiration Date: 5/31/2010

<u>Permit Number</u>	<u>Program Element</u>	<u>Related ID</u>
PT0021618	427 SPECIAL GENERATOR(S)	FR0021024
PT0021617	210 SPECIAL HANDLER	FR0021023




Pat A. Deanen, Fire Chief/Fire Warden

THIS PERMIT IS NOT TRANSFERABLE AND IS ISSUED CONDITIONALLY
UPON ADHERENCE TO THE REQUIREMENTS LISTED ON THE BACK OF THIS PERMIT.
THIS FORM MUST BE DISPLAYED CONSPICUOUSLY ON THE PREMISES.



HA DOUS MATERIAL FIELD SERV IS
COMPUTER DATABASE UPDATE AUTHORIZATION (5050 Form)

File

Quick Submit-Correct minor information without full verification.

*UPDATE INVOICE MAILING CODE: (CIRCLE ONE) **O F A**

CURRENT INVOICE MAILING CODE: F

O- OWNER INFORMATION

OWNER ID: OW0010230

Legal Owner

*NAME: E.J. MEYER COMPANY
 *ADDRESS 1: 26999 E 5TH ST ADDRESS 2: _____
 *CITY: HIGHLAND *STATE: CA *ZIP CODE: 92346 *COUNTRY: USA
 *PHONE: 909-425-4025 EXT: _____ FAX: _____
 ALT PHONE: _____ EXT: _____ FYI LAST UPDATED: 06/10/2010

OWNER MAILING ADDRESS

Same as Owner

CARE OF: _____ DBA: E.J. MEYER COMPANY
 ADDRESS 1: PO BOX 277 ADDRESS 2: _____
 CITY: HIGHLAND STATE: CA ZIP CODE: 92346 COUNTRY: USA

F- FACILITY INFORMATION

FACILITY ID: FA0012324

*NAME: E.J. MEYER COMPANY CERS ID: 10054540
 *ADDRESS 1: 26999 E 5TH ST ADDRESS 2: _____
 *CITY: HIGHLAND *STATE: CA *ZIP CODE: 92346 *CITY CODE: HIGHLAND
 *PHONE: 909-425-4025 EXT: _____ ALT PHONE: _____ EXT: _____ FAX: 909-425-4020
 CENSUS: MILITARY SCHOOL MEDICAL *SUPERVISORIAL DISTRICT: 003 *INSPECTION DISTRICT: 06 NUMBER OF EMP: 22
 FIRE JURISDICTION: SAN BDNO CO. FIRE SIC CODE: _____
 *BUSINESS CODE: CORPORATION *BUSINESS TYPE: OTHER FYI LAST UPDATED: 04/18/2011

FACILITY MAILING ADDRESS

Same as Facility

Same as Owner Mailing Address

BUSINESS NAME: E.J. MEYER COMPANY
 CARE OF: _____
 ADDRESS 1: P.O. BOX 277 ADDRESS 2: _____
 CITY: HIGHLAND STATE: CA ZIP CODE: 92346 COUNTRY: USA
 *EMAIL: SHAMMOND@EJMEYER.COM NO EMAIL (insert comment 3899 with "NO EMAIL-Inspector Name")

A- A/R INFORMATION

ACCOUNT ID: AR0014598

RESPONSIBLE PARTY: E.J. MEYER COMPANY Same as Owner Mailing Address Same as Facility Mailing Address
 CARE OF: _____
 ADDRESS 1: 26999 E. 5TH ST ADDRESS 2: _____
 CITY: HIGHLAND STATE: CA ZIP CODE: 92346 COUNTRY: USA
 PHONE: 909-425-4025 EXT: _____ ALT PHONE: _____ EXT: _____
 ALT PHONE 2: _____ EXT: _____ FYI EXEMPT FROM BILLING: NO FYI Last Billing: 04/18/2011
 FYI ANNIVERSARY DATE: 05/31/2009 FYI ACCOUNT STATUS: ACTIVE ACCOUNT FYI TOTAL DUE: 0.00

Business Code= 01-Corporation, 02-Individual, 03-Partnership, 04-Local Agency/District, 05-County Agency, 06-State Agency, 07-Federal Agency
 Business Type=01-Gas Station, 02-Distributor, 03-Farm, 04-Processor, 05-Commercial, 06-Other

The fields that are marked with an asterisk must be completed or the form will be returned to the requestor. The requestor is expected to complete all fields on this form to the best of his or her ability. Please use the Quick Submit process reasonably.

PERMIT INFORMATION (CIRCLE THOSE THAT APPLY)

- UPDATE
- INACTIVATE
- ZERO OUT BALANCE

PT0021617
PERMIT NUMBER

ACTIVE
PERMIT STATUS

4210-SPECIAL HANDLER
ORIGINAL P.E.

06/01/2011
EFFECTIVE DATE

05/31/2012
EXPIRATION DATE

PR0021023
GHP OR UST ID

ACTIVE, BILLABLE
CURRENT STATUS(BILLING)

UPDATED P.E.

- UPDATE
- INACTIVATE
- ZERO OUT BALANCE

PT0021618
PERMIT NUMBER

ACTIVE
PERMIT STATUS

4420-SPECIAL GENERATOR
ORIGINAL P.E.

06/01/2011
EFFECTIVE DATE

05/31/2012
EXPIRATION DATE

PR0021024
GHP OR UST ID

ACTIVE, BILLABLE
CURRENT STATUS(BILLING)

UPDATED P.E.

ADD NEW P.E.

NEW P.E.

NEW P.E.

NEW P.E.

NEW P.E.

NEW P.E.

NEW P.E.

NEW P.E.

NEW P.E.

NEW P.E.

NEW P.E.

NEW P.E.

NEW P.E.

NEW P.E.

NEW P.E.

NUMBER OF ACTIVE UST'S **0**

- *Is this an operating facility that does not require permits (keep AR active and add 0202 GHP record)? Yes No
- *Should this facility be inactivated upon verification that there is no balance due? Yes No
- *Is this a new owner (a blue book comment is required if Q is yes and there is not a request for demand bill)? Yes No
- *Does this 5050 have attached documents? Yes No **ENTERED**
- *DATE SUBMITTED: 1/18/12 DATE ENTERED: JAN 18 2012 FISCAL ENTRY DATE/ INITIAL: _____
- *SUBMITTED BY: Jias T ENTERED BY: _____ *Demand bill for updated PEs: Yes No

SPECIAL INSTRUCTIONS: Information in this location will not be entered into EPIS

COMMENTS/REMARKS: Only text in this area will be entered as a blue book comment. Please attach and label additional sheets needed for comments.



HA RDOUS MATERIAL FIELD SERV ES
 COMPUTER DATABASE UPDATE AUTHORIZATION (5050 Form)

Fiscal

Quick Submit-Correct minor information without full verification

*UPDATE INVOICE MAILING CODE: (CIRCLE ONE) O F A

CURRENT INVOICE MAILING CODE:

O- OWNER INFORMATION

OWNER ID: 10230

Legal Owner

*NAME: E.J. Meyer Company
 *ADDRESS 1: 26999 E. 5th St. ADDRESS 2: P.O. Box 277
 *CITY: Highland *STATE: CA *ZIP CODE: 92346 *COUNTRY:
 *PHONE: (909) 425-4025 EXT: FAX:
 ALT PHONE: EXT: ** LAST UPDATED:
 TAX ID: 95-2800602 DRIVER LICENSE:

COMPLETED

OWNER MAILING ADDRESS

Same as Owner

CARE OF: DBA:
 ADDRESS 1: P.O. Box 277 ADDRESS 2:
 CITY: Highland STATE: CA ZIP CODE: 92346 COUNTRY:

F- FACILITY INFORMATION

FACILITY ID: 12324

*NAME: E.J. Meyer Company
 *ADDRESS 1: 26999 E. 5th St. ADDRESS 2:
 *CITY: Highland *STATE: CA *ZIP CODE: 92346 *CITY CODE:
 CENSUS: MILITARY SCHOOL MEDICAL *BUSINESS CODE: 1 *BUSINESS TYPE: 6
 SIC CODE: *SUPERVISORIAL DISTRICT: 3 *INSPECTION DISTRICT: 6
 *PHONE: (909) 425-4025 EXT: FIRE JURISDICTION: Cal Fire
 ALT PHONE: EXT: FAX: ** LAST UPDATED:

FACILITY MAILING ADDRESS

Same as Facility
 Same as Owner Mailing Address

BUSINESS NAME: E.J. Meyer Company
 CARE OF:
 ADDRESS 1: P.O. Box 277 ADDRESS 2:
 CITY: Highland STATE: CA ZIP CODE: 92346 COUNTRY:
 EMAIL:

A- A/R INFORMATION

ACCOUNT ID: 14598

RESPONSIBLE PARTY: Same as Owner Mailing Address Same as Facility Mailing Address
 CARE OF:
 ADDRESS 1: ADDRESS 2:
 CITY: STATE: ZIP CODE: COUNTRY:
 PHONE: EXT: TAX ID: DRIVER LICENSE:
 ALT PHONE: EXT: EXEMPT FROM BILLING: ** LAST UPDATED:
 ALT PHONE: EXT: TOTAL DUE:
 ANNIVERSARY DATE: ACCOUNT STATUS:

Business Code= 01-Corporation, 02-Individual, 03-Partnership, 04-Local Agency/District, 05-County Agency, 06-State Agency, 07-Federal Agency
 Business Type= 01-Gas Station, 02-Distributor, 03-Farm, 04-Processor, 05-Commercial, 06-Other

The fields that are marked with an asterisk must be completed or the form will be returned to the requestor. The requestor is expected to complete all fields on this form to the best of his or her ability. Please use the Quick Submit process reasonably.

PERMIT INFORMATION (CIRCLE THOSE THAT APPLY)

<input type="checkbox"/> UPDATE	<u>N/A</u>	PERMIT NUMBER	PERMIT STATUS	<u>N/A</u>	ORIGINAL P.E.	EFFECTIVE DATE	EXPIRATION DATE
<input type="checkbox"/> INACTIVATE							
<input type="checkbox"/> ZERO OUT BALANCE							
GHP OR UST ID	CURRENT STATUS (BILLING)	GHP FOR UST (PH)		CURRENT STATUS FOR UST (PH)		UPDATED P.E.	
ADD NEW P.E.	4210 <u>4210</u>	4420 <u>4420</u>	NEW P.E.	NEW P.E.	NEW P.E.	NEW P.E.	NEW P.E.
	NEW P.E.	NEW P.E.	NEW P.E.	NEW P.E.	NEW P.E.	NEW P.E.	NEW P.E.
	4210	4420	NEW P.E.	NEW P.E.	NEW P.E.	NEW P.E.	NEW P.E.
	NEW P.E.	NEW P.E.	NEW P.E.	NEW P.E.	NEW P.E.	NEW P.E.	NEW P.E.
NUMBER OF EMP.:	<u>9</u>	NUMBER OF ACTIVE UST'S	<u>0</u>	MFR #			

*Is this an operating facility that does not require permits (keep AR active and add 0202 GHP record)? Yes No

*Should this facility be inactivated upon verification that there is no balance due? Yes No

*Is this a new owner (a blue book comment is required if is yes and there is not a request for demand bill)? Yes No

*Does this 5050 have attached documents? Yes No

*DATE SUBMITTED: 5/12/09 DATE ENTERED: 5/12/09 FISCAL ENTRY DATE/INITIAL: 9/2/09

*SUBMITTED BY: Greg Zeiger ENTERED BY: [Signature] *Demand bill for updated P.E.s: Yes No

SPECIAL INSTRUCTIONS: Information in this location will not be entered into EnviroNet

COMMENTS/REMARKS: Only text in this area will be entered as a blue book comment. Please attach and label additional sheets needed for comments.

*New Owner - New Facility
Special / Special*

RCD 8019 FIRE FISCAL

09 MAY 15 PM 4: 46

BRADLEY

ENVIRONMENTAL SERVICES

CONSULTING • REMEDIATION • MANAGEMENT

Technical Report For:

RECEIVED
SEP 30 1997

COUNTY FIRE DEPARTMENT
HAZARDOUS MATERIALS

UNDERGROUND STORAGE TANK CLOSURE
AT LAIDLAW TRANSIT
26999 5th Street
Highland, California

Submitted to:

E.J. MEYER COMPANY
105 SUMMIT
REDLANDS, CA 92373

Submitted By:



BRADLEY ENVIRONMENTAL SERVICES, INC.
1815 Wright Avenue
La Verne, California 91750

Project No. 7298
September 26, 1997


Kevin Jenkins
Project Manager


Steven Kerchner
Project REA #3221

1.0 INTRODUCTION

This Closure Report has been prepared by Bradley Environmental Services (BRADLEY) for The E.J. Meyer Company, 105 Summit, Redlands, California to describe the removal of six (6) underground storage tanks (UST's) located at Laidlaw Transit, Incorporated, 26999 5th Street, Highland, California.

The UST removal was performed under the following permits and licenses:

- (1) - Permit No. 082997-01 (Job Card 5014), obtained from the County of San Bernardino Fire Department on August 29, 1997;
- (2) - BRADLEY State Contractors License No. 661390, General Engineering "A-HAZ" classification;
- (3) - State of California, Department of Industrial Relations, Division of Occupational Safety and Health (Cal-OSHA) Permit No. 97-902578;
- (4) - United States Environmental Protection Agency (EPA) permanent Identification #CAD981972474;
- (5) - Underground Services Alert Ticket Number 718959.

Copies of permits/licenses #1 through #3 above are contained in Appendix A. Permit numbers for items #4 and #5 were obtained verbally via oral communication.

2.0 SITE DESCRIPTION

2.1 Property Location and Layout

The subject property (site) is located at 26999 5th Street, Highland, California. Please see Figure 1 for tank locations. The subject site had two 10,000-gallon diesel fuel tanks; two 7,500-gallon diesel fuel tanks; one 6,000-gallon gasoline tank; and one 4,000-gallon gasoline fuel tank for a total of six (6) tanks. All 6 of these UST's are single wall steel tanks that were installed in 1978.

3.0 UST Removal and Disposal

Concrete above the 6 UST's was broken and removed on September 19, 1997. Surface soil covering the top of the UST's was excavated and stockpiled the same day. Pumping, rinsing, icing (insertion of dry ice to reduce lower explosive limit), and removal of the UST's was conducted between September 17 and September 23, 1997. BRADLEY using procedures outlined in the San Bernardino Fire Department Closure Permit removed the UST's. All associated product piping was removed with the UST's. Soil and concrete above and along the sides of the UST's was excavated and stockpiled using a John Deere 410D backhoe. The stockpiled soil was covered with 10 mil thick visqueen to prevent the emission of any volatile



organic compounds (VOC's) into the atmosphere. VOC emissions from the soil stockpile were monitored using a Photoionization Detector (PID).

All liquid was removed from the UST's using a vacuum truck provided by Nieto and Sons Trucking, Inc. (Brea). The rinsing process continued until the tank atmosphere reached 0% lower explosive limit (LEL) as monitored using an LEL meter. The residual liquid and rinseate (about 700 gallons) was transported to DeMenno Kerdoon (Compton) under hazardous waste manifest # 96764252 (Appendix C).

Dry ice was placed into all UST's prior to removal. Hazardous Materials Specialist Mr. Curtis Armstrong of the San Bernardino Fire Department gave permission to remove the tank after it tested safe with the LEL meter. The UST was removed from the excavation by use of the backhoe supplied by Bradley. Upon visual inspection it was determined that none of the UST's contained holes, dents, or cracks. The UST's were immediately loaded onto a flatbed trailer and transported by Nieto & Sons to American Metal Recycling (AMR), Inc. (Ontario) for demolition (Appendix C). The dispensers were removed from the site and also hauled to AMR.

4.0 SOIL SAMPLING

4.1 SOIL SAMPLE COLLECTION

Soil sampling was conducted between September 17, and September 23, 1997 under the direction of Hazardous Materials Specialist Mr. Curtis Armstrong of the San Bernardino County Fire Department following removal of the 6 UST's. Two soil samples were collected for each of the UST's at the site. The soil samples were labeled on the chain of custody according to the orientation of each tank (north (N), east (E), south (S) or west (W)) and volume. The samples were taken from underneath the UST's at a depth of between approximately 12 to 18 feet below grade at the bottom of each UST excavation. Groundwater was not encountered at the subject site for any of the tank excavations and no diesel or gasoline product was visible in the soil surrounding the tank excavations.

The soil samples were collected from soil brought to the surface in the bucket of the backhoe. The samples were collected by pushing a 1.5-inch diameter brass sleeve into the soil within a pothole cut into the soil of the bucket. Each end of the sleeve was covered with a teflon sheet and plastic cap and sealed with parafilm tape.

The samples were stored in a chilled condition (approximately 4 degrees C) from the time of collection until analyzed. Chain of Custody records were prepared in the field and accompanied the sample to the analytical laboratory. The samples were delivered to the laboratory within 24 hours of collection.

4.2 SOIL SAMPLE ANALYSIS

The soil samples were analyzed by Enviro-Chem, Inc. (Pomona) using the analytical methods specified by the San Bernardino County Fire Department. The soil samples from the 6 tank excavations were analyzed for Benzene, Toluene, Ethylene, and Xylene (BTEX) using EPA Method 8020, MBTE, and for Total Petroleum Hydrocarbons (TPH) using EPA Method 8015 Modified. Total lead (EPA Method 7240) was completed on the sample with the highest BTEX level or a sample taken at random if all samples were non-detect (ND). All soil samples except four (4) were non-detect and these 4 were below 28 mg/kg indicating trace amounts of petroleum hydrocarbons barely above laboratory detection limits. Complete analytical results and Chain of Custody records are contained in Appendix D.

5.0 BACKFILL AND COMPACTION

The UST excavations were back-filled and compacted in order to leave the site in a safe and secure manner. Native soil was reused at the site to backfill the lower portions of the excavation. A sufficient amount of import soil to compensate for the removed UST was placed above the soil. The back-filled soil was compacted to at least 90% certified compaction using a portable vibratory plate. The portable plate was used due to failure of the plate attached to the backhoe arm.

6.0 FINDINGS

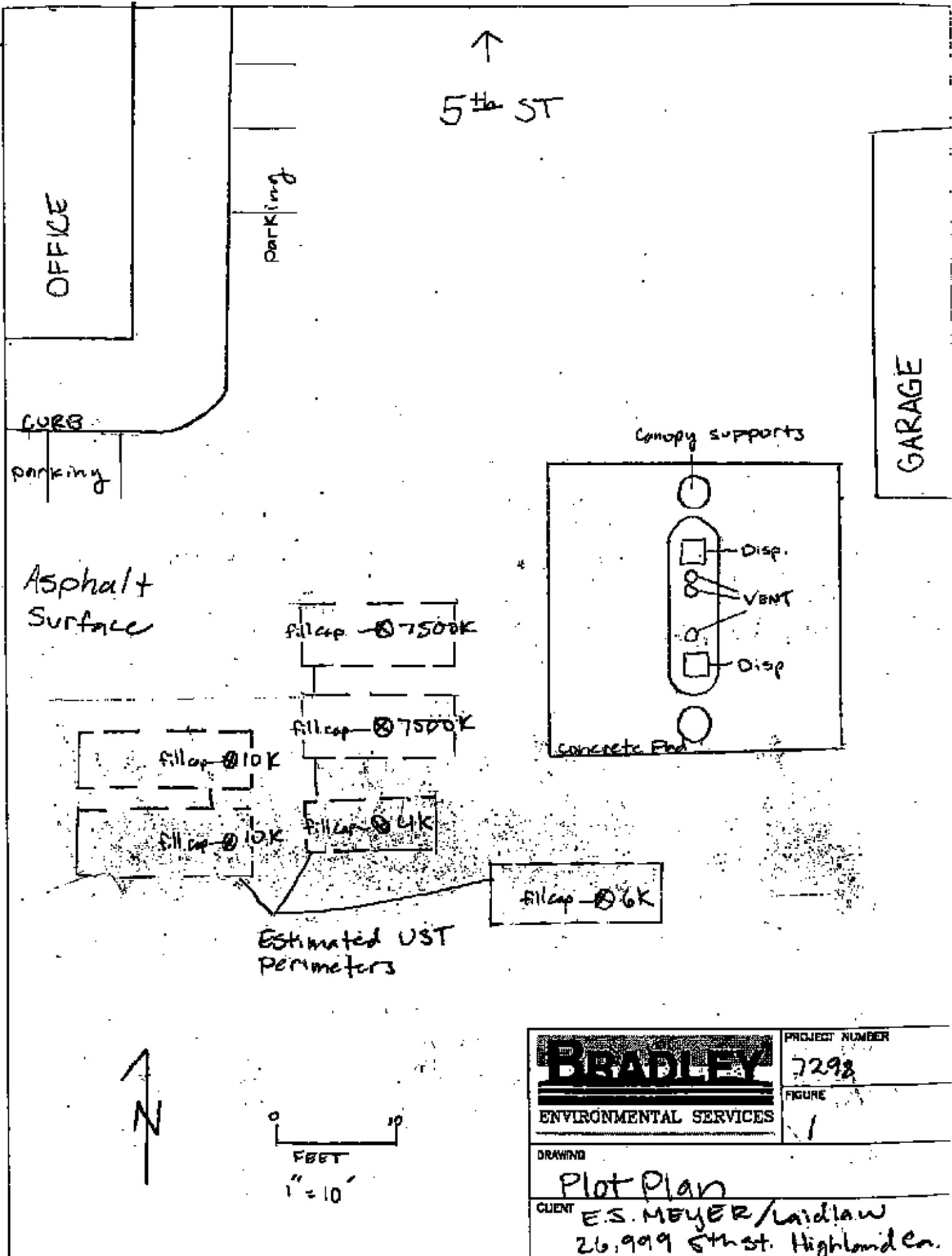
No evidence of staining was observed on the sides of the removed tanks or in the tank excavations. Tank backfill material had no staining or hydrocarbon odors. Samples N10DE@14, N7.5DW@14, N7.5DE@14, and N10DE@18, collected from beneath the UST's showed analytical results barely above laboratory detection limits for TPH (between 14 parts/million (ppm) and 28 ppm). All other soil samples were analyzed and were found to be non-detect showing the tank beds to be clean with no remaining petroleum hydrocarbons in the excavations.

7.0 CONCLUSIONS AND RECOMMENDATIONS

Based on soil sample analysis, the trace levels and non-detectable levels of diesel fuel or petroleum hydrocarbons, MBTE or lead have not impacted the soil above regulatory action levels, beneath the former location of the 6 UST's. BRADLEY recommends site closure for all 6 UST's at the subject site.

8.0 CERTIFICATION

This UST Closure Report has been prepared for E.J. Meyer by BRADLEY in accordance with applicable San Bernardino County Fire Department regulations and customary geologic practice. All work was performed under the supervision of the signatories shown on the title page of this report. No other warranty is either expressed or implied.



	PROJECT NUMBER
	7298
ENVIRONMENTAL SERVICES	FIGURE
	1
DRAWING	
Plot Plan	
CLIENT	
E.S. MEYER/Laidlaw	
26,999 5th St. Highland Ca.	



POST THIS CARD AT JOB SITE
 SAN BERNARDINO COUNTY FIRE DEPARTMENT/CUPA
 HAZARDOUS MATERIALS DIVISION
 FIELD SERVICES/ENVIRONMENTAL PROTECTION
 385 NORTH ARROWHEAD AVENUE, SECOND FLOOR
 SAN BERNARDINO, CA 92415-0153



LOG # 02297-01

JOB CARD **5014**

INSTALL

**CONSTRUCTION AND/OR REMOVAL OF
 UNDERGROUND STORAGE FACILITY**

REL
6

Site Name Laidlaw Transport Inc / Kuyflower (DRI)
 Address 5600 5th St Highway, C. 92346
 Contractor EXPANDED ENVIRONMENTAL
 Address/Phone 15111111 Ave Irvine CA 92614-5316-7780

INSPECTION RECORD		APPROVED	DATE
FIRST INSPECTION	Excavation Clean, Approved Slope		
	Bedding		
	Holiday/Soap Test, Tanks Set X		
	Manufacturer's UL #		
	Additional Requirements		
DO NOT BACKFILL UNTIL ABOVE APPROVED			
SECOND INSPECTION	Tank Air Test 5 PSI/30 Minutes		
	Vent/Vapor Lines		
	Products Lines 75 PSI/30 Minutes		
	Product Line Containment		<u>CCM</u>
	Metal Piping Wrapped		
THIRD INSPECTION	Sumps, Dispenser Pans Water Test		
	Approved Fill Boxes		
	Concrete or AC Paving 12" Beyond		
	Leak Detectors/Monitors		
	Lockable Fluid-Tight Access for Monitoring		
	Precision Test Results		
REQUIRED PRIOR TO OPERATING	Dispenser Containment		
	Emergency Shut-off		
	Additional Requirements		
REQUIRED PRIOR TO OPERATING	Business Plan		
	Monitoring Plan		
	Financial Responsibility		

FINAL APPROVAL AND CURRENT OPERATING PERMITS MUST BE OBTAINED PRIOR TO PLACING THESE TANKS INTO SERVICE (\$5,000.00 FINE FOR NONCOMPLIANCE)

TANK REMOVAL INSPECTION	APPROVED	DATE
Tank(s) Removed X <u>6 - 5012-1651-GE-MK-CA-9-17</u>		
Required Samples <u>8020/8015/MTS2, 418.1</u>		
Lead (pb) 7420 or ICP 8010, Metals EPA PP13		
Additional Test Requirements		
Removals Cannot be Fined Until a Signed Copy of the Sample Results Have Been Received and Approved by this Department.		
Final --- Approved for Backfill		

Remarks:

**FAILURE TO PROTECT AND MAINTAIN THIS CARD MAY RESULT IN JOB DELAY.
 PRESERVE THIS RECORD OF INSPECTIONS.
 FOR INSPECTION CALL 48 HOURS IN ADVANCE AT (909) 387-3082
 THIS PERMIT EXPIRES 9 MONTHS FROM DATE OF ISSUANCE**

PETROLEUM WASTE OIL OTHER



State of California
CONTRACTORS STATE LICENSE BOARD
ACTIVE LICENSE



License Number **661390** City **CORP**

Business Name **OWNS ENTERPRISES INC DBA
BRADLEY ENVIRONMENTAL
SERVICES**

Classification **A HAZ**

Expiration Date **12/31/1998**



State of California

Contractors State License Board

Pursuant to Chapter 9 of Division 3 of the Business and Professions Code
and the Rules and Regulations of the Contractors State License Board,
the Registrar of Contractors does hereby issue this license to:

**DOWNS ENTERPRISES dba BRADLEY
ENVIRONMENTAL SERVICES**



to engage in the business or act in the capacity of a contractor
in the following classification(s):

**A - GENERAL ENGINEERING CONTRACTOR
HAZ - HAZARDOUS SUBSTANCES REMOVAL**



Witness my hand and seal this day,
December 17, 1992

Issued December 17, 1992

Brad Downs

Signature of Licensee

Brad Downs

Signature of License Qualifier

David R. Phillips

Registrar of Contractors

661390

License Number

This license is the property of the Registrar of Contractors, is not transferable, and shall be returned to the Registrar upon demand when suspended, revoked, or invalidated for any reason. It becomes void if not renewed.

PERMIT

Permit Issued To

(Insert Employer's Name, Address and Telephone No.)

Bradley Environmental Services
1815 WRIGHT AVE.
LA VERNE, CA 91750

(909) 596-7780

No. Headquarters
Date 11/12/96
Region 4
District 4
Tel. (818) 966-1166

Type of Permit T1-ANNUAL TRENCH/EXCAVATION

Pursuant to Labor Code Sections 6500 and 6502, this Permit is issued to the above-named employer for the projects described below.

State Contractor's License Number		661390	Permit Valid through		December 31, 1997
Description of Project	Location Address	City and County	Anticipated Dates		
			Starting	Completion	
Various	Statewide		1/1/97	12/31/97	

COPY

This Permit is issued upon the following conditions:

1. That the work is performed by the same employer. If this is an annual permit the appropriate District Office shall be notified, in writing, of dates and location of job site prior to commencement.
2. The employer will comply with all occupational safety and health standards or orders applicable to the above projects, and any other lawful orders of the Division.
3. That if any unforeseen condition causes deviation from the plans or statements contained in the Permit Application Form the employer will notify the Division immediately.
4. Any variation from the specification and assertions of the Permit Application Form or violation of safety orders may be cause to revoke the permit.
5. This permit shall be posted at or near each place of employment as provided in 8 CCR 341.4

Received From Brad Downs	Received By Bob Low	
<input type="checkbox"/> Cash	Amount	Date
<input checked="" type="checkbox"/> Check 8087	\$100.00	11/12/96

Investigated by _____
Safety Engineer
Date _____

Approved by *Bob Low*
Permit Unit
Date 11/13/96

IN CASE OF EMERGENCY OR SPILL, CALL THE NATIONAL RESPONSE CENTER 1-800-424-8802; WITHIN CALIFORNIA, CALL 1-800-852-7550

UNIFORM HAZARDOUS WASTE MANIFEST		1. Generator's US EPA ID No. CA400011A73117	Manifest Document No.	2. Page 1 of 1	Information in the shaded areas is not required by Federal law.		
3. Generator's Name and Mailing Address E. J. Meyer Co. 125 South 4th Ave. Redlands, CA 92373		0676425					
4. Generator's Phone (909) 735-3258							
5. Transporter 1 Company Name NIETO AND SONS TRUCKING, INC.		6. US EPA ID Number CA T 0 8 0 0 1 5 1 1 6					
7. Transporter 2 Company Name		8. US EPA ID Number					
9. Disposal Facility Name and Site Address DEBENO BERDOON 2800 N. ALAMEDA STREET COMPTON, CA 90222		10. US EPA ID Number CA T 0 8 0 0 1 3 3 5 2					
11. US DOT Description (including Proper Shipping Name, Hazard Class, and ID Number)		12. Containers				13. Total Quantity	
a. NON RCRA HAZARDOUS WASTE LIQUID		No. Type				Unit Wt/Vol	
b.							
c.							
d.							
15. Special Handling Instructions and Additional Information NO SMOKING alternate • CROSBY & OVERTON WEAR APPROPRIATE PROTECTIVE CLOTHING disposal • 1630 W. 17th STREET - 310-432-5445 EMERGENCY TELEPHONE # (714) 990-6855 sites • LONG BEACH, CA 90813 CAD028409019							
16. GENERATOR'S CERTIFICATION: I hereby declare that the contents of this assignment are fully and accurately described above by proper shipping name and are classified, packed, marked, and labeled, and are in all respects in proper condition for transport by highway according to applicable international and national government regulations. If I am a large quantity generator, I certify that I have a program in place to reduce the volume and toxicity of waste generated to the degree I have determined to be economically practicable and that I have selected the practicable method of treatment, storage, or disposal currently available to me which minimizes the present and future threat to human health and the environment. Or, if I am a small quantity generator, I have made a good faith effort to minimize my waste generation and select the best waste management method that is available to me and that I can afford.							
Printed/Typed Name		Signature		Month Day Year			
17. Transporter 1 Acknowledgment of Receipt of Materials		Signature		Month Day Year			
Printed/Typed Name		Signature		Month Day Year			
18. Transporter 2 Acknowledgment of Receipt of Materials		Signature		Month Day Year			
Printed/Typed Name		Signature		Month Day Year			
19. Discrepancy Indication Space							
20. Facility Owner or Operator Certification of receipt of hazardous materials covered by this manifest except as noted in Item 19.							
Printed/Typed Name		Signature		Month Day Year			

DO NOT WRITE BELOW THIS LINE.

COPY

No. CA 28 San Bernardino County ORIGINAL
San Bernardino, Cal. 8/29 1997 1229709
 RECEIVED FROM Bradley Environmental Inc. \$ 360.00 PERMIT
Three Hundred Sixty Dollars and No/1000 DOLLARS
 Case Name PERMIT

NATURE OF FEES	
<u>Tank Pull Permit</u>	

CASH CHECK MONEY ORDER

Case No. 9258
Douglas G. Lannon
 SIGNATURE
Battalion Chief
 (TITLE)

Date 8/29/97
Jal Services
Manch, Calif. 92346
Transit Inc. - 6 tanks
5,000 and 1-4000 gal tanks

Special conditions Call Fire Prevention 14 days prior to Pull date
or scheduling an Officer to be on site. 15 lb. of dry Ice Per 1,000 gal
 This permit is subject to all applicable provisions of the San Bernardino County Fire Code and/or State requirements. for each tank.
 Permit valid until 12/31/97

This permit does not take the place of any license required by law and is not transferable. Any change in the use or occupancy of premises shall require a new permit.

San Bernardino County Fire Warden
 By Douglas G. Lannon
 Title Battalion Chief
 Date 8/29/97

THIS PERMIT MUST AT ALL TIMES BE KEPT POSTED ON THE ABOVE PREMISES

County of San Bernardino
FORESTRY AND FIRE WARDEN DEPARTMENT

PERMIT

Permit No. _____

Date 8/29/97

This Permit is granted to Bradley Environmental Services

Location 26999 5TH STREET, Highland, Calif, 92346

Purpose Tank Removal at Laidlaw Transit Inc. - 6 tanks
2 - 10,000 gal, 2 - 7,500 gal, 1 - 6,000, and 1 - 4,000 gal tanks

Special conditions Call Fire Prevention 14 days prior to Pull date
or scheduling an Officer to be on site. 15 lb. of dry Ice per 1,000 gal
for each tank.

This permit is subject to all applicable provisions of the San Bernardino County Fire Code and/or State requirements.

Permit valid until 12/31/97

This permit does not take the place of any license required by law and is not transferable. Any change in the use or occupancy of premises shall require a new permit.

San Bernardino County Fire Warden
By Douglas G. Jamison
Title Battalion Chief
Date 8/29/97

THIS PERMIT MUST AT ALL TIMES BE KEPT POSTED ON THE ABOVE PREMISES

REGFORM 84600

CITY OF HIGHLAND
27216 Base Line
Highland, CA 92346

RECEIPT

Date 8/29 19 97 No. 3525
 Received From Bradley Emission Svcs
 Address Sixty-eight and 700
 For bus fee Dollars \$ 8.00

ACCOUNT		HOW PAID	
AMT. OF ACCOUNT		CASH	
AMT. PAID		CHECK	<u>9259</u>
BALANCE DUE		MONEY ORDER	

By [Signature] 001-1450-1150

6-7780
91750

Employer ID # (or Soc. Sec. #) 95-4298349 State Resale Permit # N/A
 State Contractors Lic. # 661390 A-A42 Health Permit #
 JMV # 9/4/97 Start Date of Business 9/4/97
 Other Applicable Licenses

Type of Business being conducted removal of fuel tanks
 Number of Employees 6

Type of Ownership

Partnership	Corporate	Joint Venture	Charitable
	<u>X</u>		

Owners or Principal Officers (must be completed)

Name	Title	Home Address, State, City, ZIP
<u>Brad Downs</u>	<u>President</u>	<u>280 Chipmunk Drive Lake Arrowhead, CA 92352</u>

I declare under the penalties of perjury that this application has been examined by me and, to the best of knowledge and belief, is true, correct and complete statement of facts. I further certify that the above business will be conducted in compliance with the applicable provisions of the City of Highland municipal code and ordinances and all other State and Federal laws.

Signature [Signature] Kevin Jenkins Title Project Manager Date 8/25/97

For office use only:

Approved _____ Denied _____ Signature _____ Date _____ Business License # _____ Amount Paid _____ MONEY ORDER

City of Highland
 26985 Baseline
 Highland, CA 92346
 (909) 864-6861 FAX (909) 862-3180

Fees: \$68.00 Application Fee (First year fee included),
\$36.00 Yearly Renewal
\$17.00/Mo. \$3.50/Weekly
\$ 2.50/Daily



CITY OF HIGHLAND
APPLICATION FOR BUSINESS LICENSE FOR "OUT OF CITY" BUSINESSSES
(Please print or type)

Business Name Bradley Environmental Services Phone # (909) 596-7780
Business Address 1815 Wright Avenue City La Verne State CA Zip 91750
Billing Address same City La Verne State CA Zip 91750

Employer ID # (or Soc. Sec. #) 95-4298349 State Resale Permit # N/A
State Contractors Lic. # 661390 A-492 Health Permit # _____
DMV # _____ Start Date of Business 9/4/97
Other Applicable Licenses _____

Type of Business being conducted removal of fuel tanks
Number of Employees 6

Type of Ownership

SOLE PROPRIETOR	PARTNERSHIP	CORPORATE	JOINT VENTURE	CHARITABLE
		X		

Owners or Principal Officers
(must be completed)

Name	Title	Home Address, Suite, City, Zip
<u>Brad Downs</u>	<u>President</u>	<u>280 Chipmunk Drive Lake Arrowhead, CA 92352</u>

I declare under the penalties of perjury that this application has been examined by me and, to the best of knowledge and belief, is true, correct and complete statement of facts. I further certify that the above business will be conducted in compliance with the applicable provisions of the City of Highland municipal code and ordinances and all other State and Federal laws.

Signature [Signature] Kevin Jenkins Title Project Manager Date 8/25/97

For office use only:

<p>APPROVED</p> <p>Signature _____</p> <p>Date _____</p> <p>Business License # _____</p> <p>Amount Paid _____</p> <p>DATE _____</p>	<p>Approved - Denied</p> <p>Signature _____</p> <p>Date _____</p> <p>Business License # _____</p> <p>Amount Paid _____</p> <p>DATE _____</p>
---	--

City of Highland
26905 Baseline
Highland, CA 92346
(909) 864-6865 FAX (909) 862-3180

NON-TRANSFERABLE

CITY BUSINESS LICENSE

YEAR

DOCUMENT NUMBER

FILE NUMBER

09/97 - 09/98

9849

9849

954298349

BRADLEY ENVIRONMENTAL SERVICES
1815 WRIGHT AVENUE
LA VERNE CA 91750

City of
HIGHLAND
Inc. 1987



AUTHORIZED SIGNATURE

LOCATION

9849

1815 WRIGHT AVENUE
LA VERNE CA 91750

ISSUE DATE:	09/03/97
EXPIRATION DATE:	09/30/98
LICENSE FEE	35.00
PAYMENTS	- 35.00
DUE 09/03/97	0.00

CATEGORY

DESCRIPTION

182 CONSTRUCTION CONTRACTORS AND MANUFACTURERS AND WHOLESALERS OF BUILDING MATERIAL

EMIT TO:

CITY OF HIGHLAND 27215 BASE LINE, HIGHLAND, CA 92348

TELEPHONE: (909) 864-68

SEP-09-1997 14:28

1 909 862 3180

P.01



City of HIGHLAND
27215 Baseline
Highland, CA 92346
(909) 861-2198

PLAN CHECK # 12438 PERMIT AN

RECEIVED
PLEASE PRINT
SEP 10 1997

Building Address: 27215 Baseline
 Owner: L. L. LINDEN TOWN
 Mailing Address: same
 City: Highland Zip: 92346 Tel: 335-3189
 Contractor: CRACKLEY Environmental Services
 Address: 1315 Wright Ave.
 City: LA BREA Zip: 91150 Tel: 596-7780
 State Lic. & Classif.: 661340 City Lic. #: _____
 Arch. Engr., Designer Address: _____
 City: _____ Zip: _____ State Lic. #: _____

Use of Permit: Removal of structure + driveway
 Type of Const.: _____ Occ. Group: _____ Use Zone: _____ Fire Zone: _____
 Tract No.: _____ Lot No.: _____
 Setbacks: LS: _____ RB: _____ Rear: _____ Statistical Code: 015 Date: 9/10/97

CONSTRUCTION ESTIMATE

1ST FL	SQ. FT. @	\$
2ND FL	SQ. FT. @	
POR.	SQ. FT. @	
GAR.	SQ. FT. @	
CAR P.	SQ. FT. @	
WALL	L.F. @	
A/C	SQ. FT. @	
ROOF	SQ. FT. @	

ESTIMATED CONSTRUCTION VALUATION \$ _____

NOTE: Not to be used as property tax valuation	ISSUANCE	\$
	CONST. FEE	\$
	TOTAL CONST. FEE	\$

LICENSED CONTRACTOR'S DECLARATION
 I hereby affirm under penalty of perjury that I am licensed under provisions of Chapter 6 (commencing with Section 7000) of Division 3 of the Business and Professions Code, and my license is in full force and effect.
 License Class: 661340 Lic. No.: _____
 Date: 9/10/97 Contractor: CRACKLEY Environmental Services

MECHANICAL FEES

VENT SYSTEM	FAN	EVAP. COOL	HOOD
APPLIANCE			DRYER
FURNACE	UNIT	WALL	FLOOR
AIR HANDLING UNIT			SUSPENDED
ABSORPTION SYSTEM			CFM
COMPRESSOR		HP	B.T.U.
HEATING SYSTEM	FORCED		GRAVITY
BOILER		B.T.U.	
MECH. PLAN CHECK FEE			
MAX. HEATER OUTPUT, B.T.U.			
ISSUANCE FEE			
TOTAL MECH. FEE			\$

OWNER-BUILDER DECLARATION
 I hereby affirm under penalty of perjury that I am exempt from the Contractor's License Law for the following reasons: (Sec. 7001.5, Business and Professions Code: Any city or county which requires a permit to construct, alter, improve, demolish, or repair any structure, prior to its issuance, also requires the applicant for such permit to file a signed statement that he or she is licensed pursuant to the provisions of the Contractor's License Law (Chapter 6 Commencing with Section 7000) of Division 3 of the Business and Professions Code, or that he or she is exempt therefrom, and the basis for the alleged exemption. Any violation of Section 7001.5 by any applicant for a permit subjects the applicant to a civil penalty of not more than five hundred dollars (\$500).
 I, as owner of the property, or my employees with wages as their sole compensation, will do the work, and the structure is not intended for sale. (Sec. 7044, Business and Professions Code: The Contractor's License Law does not apply to an owner of property who builds or improves a structure and who does such work himself or herself or through his or her employees, provided that such improvements are not intended or offered for sale. If, however, the building or improvement is sold within one year of completion, the owner-builder will have the burden of proving that he or she did not build or improve for the purpose of sale.)
 I, as owner of the property, am contractually contracting with licensed contractors to construct the project. (Sec. 7044, Business and Professions Code: The Contractor's License Law does not apply to an owner of property who builds or improves a structure, and who contracts for such projects with a contractor(s) licensed pursuant to the Contractor's License Law.)
 I am exempt under Sec. _____ B.S.P.C. for this reason: _____
 Date: _____ Owner: _____

NO.	ELECTRICAL FEES	NO.	PLUMBING FEES		
UNIT			WATER SUPPLY SYSTEM		
MOBILE HOME SVC.			GAS PIPING		
POWER OUTLET			HOUSE SEWER		
MOTOR HP			DRAINAGE PIPING		
POOL/SPA			DRAINING FOLEYTRUK		
FIXTURES			URINAL		
OUTLETS			WATER PIPING		
			FLOOR DRAIN		
			POOL/SPA		
SIGN			WASHER (AUTO) DISH		
			GARBAGE DISPOSAL		
			LAUNDRY TRAY		
TEMP. USE SEW.			KITCHEN SINK		
POLE TEMP/ERM			WATER CLOSET		
AMP/RES/PER/ENT			LAVATORY		
SQ. FT. @ 0			SHOWER		
SQ. FT. @ 0			BATH TUB		
SQ. FT. RESID @			WATER HEATER		
SQ. FT. GAR @			SEWAGE DISPOSAL		
PLAN CHECK			PLAN CHECK		
ISSUANCE FEE	\$		ISSUANCE FEE	\$	
CONST. FEE		MECH. FEE	ELEC. FEE	PLUMB. FEE	FIN

WORKER'S COMPENSATION DECLARATION
 I hereby affirm under penalty of perjury one of the following declarations:
 I have and will maintain a certificate of consent to self-insure for workers' compensation, as provided for by Section 3700 of the Labor Code, for the performance of the work for which this permit is issued.
 I have and will maintain workers' compensation insurance, as required by Section 3700 of the Labor Code, for the performance of the work for which this permit is issued.
 My workers' compensation insurance carrier and policy number are:
 Carrier: _____ Policy Number: _____
 (This section does not be completed if the permit is for one hundred dollars (\$100) or less.)
 I certify that in the performance of the work for which this permit is issued, I shall not employ any person in any manner so as to become subject to workers' compensation laws of California, and agree that if I should become subject to workers' compensation provisions of Section 3700 of the Labor Code, I shall forthwith comply with those provisions.
 Date: _____ Applicant: _____

CONSTRUCTION LENDING AGENCY
 I hereby affirm under penalty of perjury that there is a construction lending agency for the performance of the work for which this permit is issued. (Sec. 3692 Civ. C.)
 Lender's Name: _____
 Lender's Address: _____



APPLICATION FOR REMOVAL OF UNDERGROUND STORAGE TANK

\$ 416 First Tank
 \$ 156 Each Additional Tank
 Number of Tanks this Application 6

JOB LOCATION

Facility Name: Laidlaw Transit, Inc Contact Person: Mr. Mike Corcoran Phone No.: 909-335-3188
 Site Address: 26999 5th st City: Highland Zip Code: 92346
 Fire: _____ Water/Sewer Agency: _____

PROPERTY OWNER

Name: E.S. Meyer Co. Phone No.: 909-335-3188
 Mailing Address: 105 Summit Ave, Redlands City: _____ Zip Code: 92373
 Owner's Representative: _____ Phone No.: _____

CONTRACTOR

Company Name: Bradley Environmental Contact Person: Kevin Jenkins Phone No.: 909-546-0780
 Mailing Address: 1815 Wright Ave City: La Verne Zip Code: 91750
 Worker's Comp Insurance Carrier: State Fund Policy No.: 1446723
 State Contractor's License No.: 661390 Type of License: A HAZ Expiration Date: 12/31/97

NOTE: The State of California has determined that tanks used for the storage of any hazardous or flammable substance shall be considered hazardous even if all contents have been removed.

All storage tanks shall be treated as hazardous waste, accompanied by a state hazardous waste manifest, and taken to a licensed treatment, storage and disposal facility (TSDP); or if the tanks are triple rinsed on site and the rinsate manifested and hauled to a licensed TSDP, the tank may be handled as non hazardous.

For information on licensed TSDPs that can accept nonresid tanks, contact the State of California Department of Health Services, Toxic Substance Control at (800) 258-6942.

Signature: Michael Corcoran, V.P. Phone: 909-335-3188
 Print Name Clearly: _____ Date: 8-29-97

OFFICE USE ONLY

Under Permit: Yes 86011170 Establishment Number
 Number of Tanks: 6
 Fees Current: Yes 5.31.98 Expiration Date
 No _____ Delinquent Amount

Permit Fee Paid THIS Application: 1,196.00 Receipt Number: 1250446
 Check Number: 0257
 Date Paid: 8-29-97
 Taken by: Julie Caldera
 Log Number: 082997-01
 Job Card Number: 5014

Enviro - Chem, Inc.

1214 E. Lexington Avenue, Pomona, CA 91766 Tel (909) 590-5905 Fax (909) 590-5907

Date: September 19, 1997

Mr. Kevin Jenkins
Bradley Environmental Services
1815 Wright Ave
La Verne, CA 91750
Tel (909) 596-7780 Fax (909) 593-8441

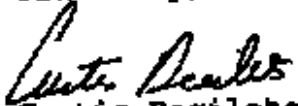
Project: Maver

Dear Mr. Jenkins:

The analytical results for the soil samples, received by our Lab on September 18, 1997, are attached.

Enviro-Chem appreciates the opportunity to provide you and your company this and other services. Please do not hesitate to call Mr. John Ackerman, our Customer Service Specialist, or myself, if you have any questions.

Sincerely,


Curtis Desilets
Lab Director

Chen-Chou Su
Lab Manager

Hon Su
Program Manager

Enviro - Chem, Inc.

1214 E. Lexington Avenue, Pomona, CA 91766 Tel (909) 590-5905 Fax (909) 590-5907

LABORATORY REPORT

CUSTOMER: BRADLEY ENVIRONMENTAL SERVICES
1815 WRIGHT AVE., LA VERNE, CA 91750
TEL (909) 596-7780 FAX (909) 593-8441

PROJECT: MEYER

MATRIX: SOIL
 SAMPLING DATE: 09/17/97
 REPORT TO: MR. KEVIN JENKINS

DATE SAMPLES REC'D: 09/18/97
 DATE ANALYZED: 09/18-19/97
 DATE REPORTED: 09/19/97

SAMPLE I.D.: N10DW @ 14LAB I.D.: 970918-1

<u>PARAMETER</u>	<u>SAMPLE RESULT, MG/KG</u>	<u>D.L. (X1)</u>	<u>EPA METHOD</u>
TPH/DIESEL RANGE (C10-C22)	ND	10	5030/8015M
BENZENE	ND	0.005	5030/8020
TOLUENE	ND	0.005	5030/8020
ETHYLBENZENE	ND	0.005	5030/8020
TOTAL XYLENES	ND	0.01	5030/8020

COMMENTS

MG/KG = PPM

D.L. = DETECTION LIMIT

ND = BELOW THE DETECTION LIMIT OR NON-DETECTED

TPH = TOTAL PETROLEUM HYDROCARBONS

DATA REVIEWED AND APPROVED BY: *Lueta Penick*

CAL-DHS ELAP CERTIFICATE No.: 1555

Enviro - Chem, Inc.

1214 E. Lexington Avenue, Pomona, CA 91766 Tel (909) 590-5905 Fax (909) 590-5907

LABORATORY REPORT

CUSTOMER: BRADLEY ENVIRONMENTAL SERVICES
1815 WRIGHT AVE., LA VERNE, CA 91750
TEL(909)596-7780 FAX(909)593-8441

PROJECT: MEYER

MATRIX: SOIL
 SAMPLING DATE: 09/17/97
 REPORT TO: MR. KEVIN JENKINS

DATE SAMPLES REC'D: 09/18/97
 DATE ANALYZED: 09/18-19/97
 DATE REPORTED: 09/19/97

SAMPLE I.D.: S10DW @ 14

LAB I.D.: 970918-2

<u>PARAMETER</u>	<u>SAMPLE RESULT, MG/KG</u>	<u>D.L. (X1)</u>	<u>EPA METHOD</u>
TPH/DIESEL RANGE (C10-C22)	ND	10	5030/8015M
BENZENE	ND	0.005	5030/8020
TOLUENE	ND	0.005	5030/8020
ETHYLBENZENE	ND	0.005	5030/8020
TOTAL XYLENES	ND	0.01	5030/8020

COMMENTS

MG/KG = PPM
 D.L. = DETECTION LIMIT
 ND = BELOW THE DETECTION LIMIT OR NON-DETECTED
 TPH = TOTAL PETROLEUM HYDROCARBONS

DATA REVIEWED AND APPROVED BY: *Kevin Jenkins*

CAL-DES ELAP CERTIFICATE No.: 1555

Enviro - Chem, Inc.
1214 E. Lexington Avenue, Pomona, CA 91766 Tel (909) 590-5905 Fax (909) 590-5907



LABORATORY REPORT

CUSTOMER: BRADLEY ENVIRONMENTAL SERVICES
1815 WRIGHT AVE., LA VERNE, CA 91750
TEL (909) 596-7780 FAX (909) 593-8441

PROJECT: MEYER

MATRIX: SOIL DATE SAMPLES REC'D: 09/18/97
SAMPLING DATE: 09/17/97 DATE ANALYZED: 09/18-19/97
REPORT TO: MR. KEVIN JENKINS DATE REPORTED: 09/19/97

SAMPLE I.D.: NIODE @ 14 LAB I.D.: 970918-3

PARAMETER	SAMPLE RESULT, MG/KG	D.L. (X1)	EPA METHOD
TPH/DIESEL RANGE (C10-C22)	17	10	5030/8015M
BENZENE	ND	0.005	5030/8020
TOLUENE	ND	0.005	5030/8020
ETHYLBENZENE	ND	0.005	5030/8020
TOTAL XYLENES	ND	0.01	5030/8020

COMMENTS

MG/KG = PPM
D.L. = DETECTION LIMIT
ND = BELOW THE DETECTION LIMIT OR NON-DETECTED
TPH = TOTAL PETROLEUM HYDROCARBONS

DATA REVIEWED AND APPROVED BY: *Kevin Jenkins*

CAL-DES ELAP CERTIFICATE No.: 1555

Enviro - Chem, Inc.
 1214 E. Lexington Avenue, Pomona, CA 91766 Tel (909) 590-5905 Fax (909) 590-5907

LABORATORY REPORT

CUSTOMER: BRADLEY ENVIRONMENTAL SERVICES
1815 WRIGHT AVE., LA VERNE, CA 91750
TEL (909) 596-7780 FAX (909) 593-8441

PROJECT: MEYER

MATRIX: SOIL **DATE SAMPLES REC'D:** 09/18/97
SAMPLING DATE: 09/17/97 **DATE ANALYZED:** 09/18-19/97
REPORT TO: MR. KEVIN JENKINS **DATE REPORTED:** 09/19/97

SAMPLE I.D.: SLODE @ 14

LAB I.D.: 970918-4

<u>PARAMETER</u>	<u>SAMPLE RESULT, MG/KG</u>	<u>D.L. (X1)</u>	<u>EPA METHOD</u>
<u>TPH/DIESEL RANGE (C10-C22)</u>	<u>ND</u>	<u>10</u>	<u>5030/8015M</u>
<u>BENZENE</u>	<u>ND</u>	<u>0.005</u>	<u>5030/8020</u>
<u>TOLUENE</u>	<u>ND</u>	<u>0.005</u>	<u>5030/8020</u>
<u>ETHYLBENZENE</u>	<u>ND</u>	<u>0.005</u>	<u>5030/8020</u>
<u>TOTAL XYLENES</u>	<u>ND</u>	<u>0.01</u>	<u>5030/8020</u>

COMMENTS

MG/KG = PPM
D.L. = DETECTION LIMIT
ND = BELOW THE DETECTION LIMIT OR NON-DETECTED
TPH = TOTAL PETROLEUM HYDROCARBONS

DATA REVIEWED AND APPROVED BY: *Kevin Jenkins*

CAL-DHS ELAP CERTIFICATE No.: 1555

Enviro - Chem, Inc.

1214 E. Lexington Avenue, Pomona, CA 91766 Tel (909) 590-5905 Fax (909) 590-5907

LABORATORY REPORTCUSTOMER: BRADLEY ENVIRONMENTAL SERVICES1815 WRIGHT AVE., LA VERNE, CA 91750TEL(909)596-7780 FAX(909)593-8441PROJECT: MEYERMATRIX: SOILDATE SAMPLES REC'D: 09/18/97SAMPLING DATE: 09/17/97DATE ANALYZED: 09/18-19/97REPORT TO: MR. KEVIN JENKINSDATE REPORTED: 09/19/97SAMPLE I.D.: N7.5DW @ 14LAB I.D.: 970918-5

<u>PARAMETER</u>	<u>SAMPLE RESULT, MG/KG</u>	<u>D.L. (X1)</u>	<u>EPA METHOD</u>
<u>TPH/DIESEL RANGE (C10-C22)</u>	<u>14</u>	<u>10</u>	<u>5030/8015M</u>
<u>BENZENE</u>	<u>ND</u>	<u>0.005</u>	<u>5030/8020</u>
<u>TOLUENE</u>	<u>ND</u>	<u>0.005</u>	<u>5030/8020</u>
<u>ETHYLBENZENE</u>	<u>ND</u>	<u>0.005</u>	<u>5030/8020</u>
<u>TOTAL XYLENES</u>	<u>ND</u>	<u>0.01</u>	<u>5030/8020</u>

COMMENTS

MG/KG = PPM

D.L. = DETECTION LIMIT

ND = BELOW THE DETECTION LIMIT OR NON-DETECTED

TPH = TOTAL PETROLEUM HYDROCARBONS

DATA REVIEWED AND APPROVED BY: *Ante Perillo*

CAL-DHS ELAP CERTIFICATE No.: 1555

Enviro - Chem, Inc.

1214 E. Lexington Avenue, Pomona, CA 91766 Tel (909) 590-5905 Fax (909) 590-5907

LABORATORY REPORTCUSTOMER: BRADLEY ENVIRONMENTAL SERVICES1815 WRIGHT AVE., LA VERNE, CA 91750TEL (909) 596-7780 FAX (909) 593-8441PROJECT: MEYERMATRIX: SOILDATE SAMPLES REC'D: 09/18/97SAMPLING DATE: 09/17/97DATE ANALYZED: 09/18-19/97REPORT TO: MR. KEVIN JENKINSDATE REPORTED: 09/19/97SAMPLE I.D.: N7.5DE @ 14LAB I.D.: 970918-6

<u>PARAMETER</u>	<u>SAMPLE RESULT, MG/KG</u>	<u>D.L. (X1)</u>	<u>EPA METHOD</u>
TPH/DIESEL RANGE (C10-C22)	17	10	5030/8015M
BENZENE	ND	0.005	5030/8020
TOLUENE	ND	0.005	5030/8020
ETHYLBENZENE	ND	0.005	5030/8020
TOTAL XYLENES	ND	0.01	5030/8020

COMMENTS

MG/KG = PPM

D.L. = DETECTION LIMIT

ND = BELOW THE DETECTION LIMIT OR NON-DETECTED

TPH = TOTAL PETROLEUM HYDROCARBONS

DATA REVIEWED AND APPROVED BY: *Kevin Jenkins*

CAL-DHS ELAP CERTIFICATE No.: 1555

Enviro - Chem, Inc.
 1214 E. Lexington Avenue, Pomona, CA 91766 Tel (909) 590-5905 Fax (909) 590-5907

LABORATORY REPORT

CUSTOMER: BRADLEY ENVIRONMENTAL SERVICES
1815 WRIGHT AVE., LA VERNE, CA 91750
TEL(909)596-7780 FAX(909)593-8441

PROJECT: MEYER

MATRIX: SOIL **DATE SAMPLES REC'D: 09/18/97**
SAMPLING DATE: 09/17/97 **DATE ANALYZED: 09/18-19/97**
REPORT TO: MR. KEVIN JENKINS **DATE REPORTED: 09/19/97**

SAMPLE I.D.: S7.5DW @ 14 **LAB I.D.: 970918-7**

<u>PARAMETER</u>	<u>SAMPLE RESULT, MG/KG</u>	<u>D.L. (X1)</u>	<u>EPA METHOD</u>
TPH/DIESEL RANGE (C10-C22)	ND	.10	5030/8015M
BENZENE	ND	0.005	5030/8020
TOLUENE	ND	0.005	5030/8020
ETHYLBENZENE	ND	0.005	5030/8020
TOTAL XYLENES	ND	0.01	5030/8020

COMMENTS

MG/KG = PPM
 D.L. = DETECTION LIMIT
 ND = BELOW THE DETECTION LIMIT OR NON-DETECTED
 TPH = TOTAL PETROLEUM HYDROCARBONS

DATA REVIEWED AND APPROVED BY: *Luca Paulis*

CAL-DHS ELAP CERTIFICATE No.: 1555

Enviro - Chem, Inc.

1214 E. Lexington Avenue, Pomona, CA 91766 Tel (909) 590-5905 Fax (909) 590-5907

LABORATORY REPORTCUSTOMER: BRADLEY ENVIRONMENTAL SERVICES1815 WRIGHT AVE., LA VERNE, CA 91750TEL (909) 596-7780 FAX (909) 593-8441PROJECT: MEYERMATRIX: SOILDATE SAMPLES REC'D: 09/18/97SAMPLING DATE: 09/17/97DATE ANALYZED: 09/18-19/97REPORT TO: MR. KEVIN JENKINSDATE REPORTED: 09/19/97SAMPLE I.D.: S7.5DE @ 14LAB I.D.: 970918-8

PARAMETER	SAMPLE RESULT, MG/KG	D.L. (X1)	EPA METHOD
TPH/DIESEL RANGE (C10-C22)	ND	10	5030/8015M
BENZENE	ND	0.005	5030/8020
TOLUENE	ND	0.005	5030/8020
ETHYLBENZENE	ND	0.005	5030/8020
TOTAL XYLENES	ND	0.01	5030/8020

COMMENTS

MG/KG = PPM

D.L. = DETECTION LIMIT

ND = BELOW THE DETECTION LIMIT OR NON-DETECTED

TPH = TOTAL PETROLEUM HYDROCARBONS

DATA REVIEWED AND APPROVED BY: *Kevin Jenkins*

CAL-DHS ELAP CERTIFICATE No.: 1555

Enviro - Chem, Inc.

1214 E. Lexington Avenue, Pomona, CA 91766 Tel (909) 590-5905 Fax (909) 590-5907

LABORATORY REPORTCUSTOMER: BRADLEY ENVIRONMENTAL SERVICES1815 WRIGHT AVE., LA VERNE, CA 91750TEL (909) 596-7780 FAX (909) 593-8441PROJECT: MEYERMATRIX: SOILSAMPLING DATE: 09/17/97REPORT TO: MR. KEVIN JENKINSDATE SAMPLES REC'D: 09/18/97DATE ANALYZED: 09/18-19/97DATE REPORTED: 09/19/97SAMPLE I.D.: 4GW @ 13LAB I.D.: 970918-9

PARAMETER	SAMPLE RESULT	MG/KG	D.L. (X1)	EPA METHOD
TPH/GASOLINE RANGE (C4-C10)	ND		0.1	5030/8015M
BENZENE	ND		0.005	5030/8020
TOLUENE	ND		0.005	5030/8020
ETHYLBENZENE	ND		0.005	5030/8020
TOTAL XYLENES	ND		0.01	5030/8020
MTBE	ND		0.025	5030/8020

COMMENTS

MG/KG = PPM

D.L. = DETECTION LIMIT

ND = BELOW THE DETECTION LIMIT OR NON-DETECTED

TPH = TOTAL PETROLEUM HYDROCARBONS

MTBE = METHYL tert-BUTYL ETHER

DATA REVIEWED AND APPROVED BY: *Kevin Jenkins*

CAL-DHS ELAP CERTIFICATE No.: 1555

Enviro - Chem, Inc.

1214 E. Lexington Avenue, Pomona, CA 91766 Tel (909) 590-5905 Fax (909) 590-5907

LABORATORY REPORTCUSTOMER: BRADLEY ENVIRONMENTAL SERVICES1815 WRIGHT AVE., LA VERNE, CA 91750TEL(909)596-7780 FAX(909)593-8441PROJECT: MEYERMATRIX: SOILSAMPLING DATE: 09/17/97REPORT TO: MR. KEVIN JENKINSDATE SAMPLES REC'D: 09/18/97DATE ANALYZED: 09/18-19/97DATE REPORTED: 09/19/97SAMPLE I.D.: 4GE @ 12LAB I.D.: 970918-10

<u>PARAMETER</u>	<u>SAMPLE RESULT, MG/KG</u>	<u>D.L. (X1)</u>	<u>EPA METHOD</u>
TPH/GASOLINE RANGE (C4-C10)	ND	0.1	5030/8015M
BENZENE	ND	0.005	5030/8020
TOLUENE	ND	0.005	5030/8020
ETHYLBENZENE	ND	0.005	5030/8020
TOTAL XYLENES	ND	0.01	5030/8020
MTBE	ND	0.025	5030/8020

COMMENTS

MG/KG = PPM

D.L. = DETECTION LIMIT

ND = BELOW THE DETECTION LIMIT OR NON-DETECTED

TPH = TOTAL PETROLEUM HYDROCARBONS

MTBE = METHYL tert-BUTYL ETHER

DATA REVIEWED AND APPROVED BY: *Kevin Jenkins*

CAL-DES ELAP CERTIFICATE No.: 1555

Enviro - Chem, Inc.
 1214 E. Lexington Avenue, Pomona, CA 91766 Tel (909) 590-5905 Fax (909) 590-5907

LABORATORY REPORT

CUSTOMER: BRADLEY ENVIRONMENTAL SERVICES
1815 WRIGHT AVE., LA VERNE, CA 91750
TEL(909)596-7780 FAX(909)593-8441

PROJECT: MEYER

MATRIX: SOIL
 SAMPLING DATE: 09/17/97
 REPORT TO: MR. KEVIN JENKINS

DATE SAMPLES REC'D: 09/18/97
 DATE ANALYZED: 09/18-19/97
 DATE REPORTED: 09/19/97

SAMPLE I.D.: 4GS @ 14

LAB I.D.: 970918-11

<u>PARAMETER</u>	<u>SAMPLE RESULT, MG/KG</u>	<u>D.L. (X1)</u>	<u>EPA METHOD</u>
TPH/GASOLINE RANGE (C4-C10)	ND	0.1	5030/8015M
BENZENE	ND	0.005	5030/8020
TOLUENE	ND	0.005	5030/8020
ETHYLBENZENE	ND	0.005	5030/8020
TOTAL XYLENES	ND	0.01	5030/8020
MTBE	ND	0.025	5030/8020

COMMENTS

MG/KG = PPM

D.L. = DETECTION LIMIT

ND = BELOW THE DETECTION LIMIT OR NON-DETECTED

TPH = TOTAL PETROLEUM HYDROCARBONS

MTBE = METHYL tert-BUTYL ETHER

DATA REVIEWED AND APPROVED BY: *Ante Daults*

CAL-DHS ELAP CERTIFICATE No.: 1555

Enviro - Chem, Inc.

1214 E. Lexington Avenue, Pomona, CA 91766 Tel (909) 590-5905 Fax (909) 590-5907

LABORATORY REPORT

CUSTOMER: BRADLEY ENVIRONMENTAL SERVICES
1815 WRIGHT AVE., LA VERNE, CA 91750
TEL(909) 596-7780 FAX(909) 593-8441

PROJECT: MEYER

MATRIX: SOIL DATE SAMPLES REC'D: 09/18/97
SAMPLING DATE: 09/17/97 DATE ANALYZED: 09/18-19/97
REPORT TO: MR. KEVIN JENKINS DATE REPORTED: 09/19/97

SAMPLE I.D.: 4GN @ 16 LAB I.D.: 970918-12

<u>PARAMETER</u>	<u>SAMPLE RESULT, MG/KG</u>	<u>D.L. (X1)</u>	<u>EPA METHOD</u>
TPH/GASOLINE RANGE (C4-C10)	ND	0.1	5030/8015M
BENZENE	ND	0.005	5030/8020
TOLUENE	ND	0.005	5030/8020
ETHYLBENZENE	ND	0.005	5030/8020
TOTAL XYLENES	ND	0.01	5030/8020
MTBE	ND	0.025	5030/8020

COMMENTS

MG/KG - PPM
D.L. = DETECTION LIMIT
ND = BELOW THE DETECTION LIMIT OR NON-DETECTED
TPH = TOTAL PETROLEUM HYDROCARBONS
MTBE = METHYL tert-BUTYL ETHER

DATA REVIEWED AND APPROVED BY: *Kevin Jenkins*

CAL-DHS ELAP CERTIFICATE No.: 1555

Enviro - Chem, Inc.

1214 E. Lexington Avenue, Pomona, CA 91766 Tel (909) 590-5905 Fax (909) 590-5907

LABORATORY REPORT**CUSTOMER: BRADLEY ENVIRONMENTAL SERVICES****1815 WRIGHT AVE., LA VERNE, CA 91750****TEL(909)596-7780 FAX(909)593-8441****PROJECT: MEYER****MATRIX: SOIL****DATE SAMPLES REC'D: 09/18/97****SAMPLING DATE: 09/17/97****DATE ANALYZED: 09/18-19/97****REPORT TO: MR. KEVIN JENKINS****DATE REPORTED: 09/19/97****SAMPLE I.D.: N10DE @ 18****LAB I.D.: 970918-13**

<u>PARAMETER</u>	<u>SAMPLE RESULT, MG/KG</u>	<u>D.L. (X1)</u>	<u>EPA METHOD</u>
TPH/DIESEL RANGE (C10-C22)	28	10	5030/8015M
BENZENE	ND	0.005	5030/8020
TOLUENE	ND	0.005	5030/8020
ETHYLBENZENE	ND	0.005	5030/8020
TOTAL XYLENES	ND	0.01	5030/8020

COMMENTS**MG/KG = PPM****D.L. = DETECTION LIMIT****ND = BELOW THE DETECTION LIMIT OR NON-DETECTED****TPH = TOTAL PETROLEUM HYDROCARBONS****DATA REVIEWED AND APPROVED BY: [Signature]****CAL-DRS ELAP CERTIFICATE No.: 1555**

Enviro - Chem, Inc.

1214 E. Lexington Avenue, Pomona, CA 91766 Tel (909) 590-5905 Fax (909) 590-5907

LABORATORY REPORT

CUSTOMER: BRADLEY ENVIRONMENTAL SERVICES
1815 WRIGHT AVE., LA VERNE, CA 91750
TEL(909)596-7780 FAX(909)593-8441

PROJECT: MEYER

MATRIX: SOIL DATE SAMPLES REC'D: 09/18/97
 SAMPLING DATE: 09/17/97 DATE ANALYZED: 09/18-19/97
 REPORT TO: MR. KEVIN JENKINS DATE REPORTED: 09/19/97

SAMPLE I.D.: N7.SDW @ 16 LAB I.D.: 970918-14

<u>PARAMETER</u>	<u>SAMPLE RESULT, MG/KG</u>	<u>D.L. (X1)</u>	<u>EPA METHOD</u>
TPH/DIESEL RANGE (C10-C22)	ND	10	5030/8015M
BENZENE	ND	0.005	5030/8020
TOLUENE	ND	0.005	5030/8020
ETHYLBENZENE	ND	0.005	5030/8020
TOTAL XYLENES	ND	0.01	5030/8020

COMMENTS

MG/KG = PPM

D.L. = DETECTION LIMIT

ND = BELOW THE DETECTION LIMIT OR NON-DETECTED

TPH = TOTAL PETROLEUM HYDROCARBONS

DATA REVIEWED AND APPROVED BY: 

CAL-DHS ELAP CERTIFICATE No.: 1555

Enviro - Chem, Inc.

1214 E. Lexington Avenue, Pomona, CA 91766 Tel (909) 590-5905 Fax (909) 590-5907

LABORATORY REPORTCUSTOMER: BRADLEY ENVIRONMENTAL SERVICES1815 WRIGHT AVE., LA VERNE, CA 91750TEL (909) 596-7780 FAX (909) 593-8441PROJECT: MEYERMATRIX: SOILSAMPLING DATE: 09/17/97REPORT TO: MR. KEVIN JENKINSDATE SAMPLES REC'D: 09/18/97DATE ANALYZED: 09/18-19/97DATE REPORTED: 09/19/97SAMPLE I.D.: SP1LAB I.D.: 970918-15

PARAMETER	SAMPLE RESULT, MG/KG	D.L. (X1)	EPA METHOD
TPH/DIESEL RANGE (C10-C22)	ND	10	5030/8015M
TPH/GASOLINE RANGE (C4-C10)	ND	0.1	5030/8015M
BENZENE	ND	0.005	5030/8020
TOLUENE	ND	0.005	5030/8020
ETHYLBENZENE	ND	0.005	5030/8020
TOTAL XYLENES	ND	0.01	5030/8020
MTBE	ND	0.025	5030/8020

COMMENTS

MG/KG = PPM

D.L. = DETECTION LIMIT

ND = BELOW THE DETECTION LIMIT OR NON-DETECTED

TPH = TOTAL PETROLEUM HYDROCARBONS

MTBE = METHYL tert-BUTYL ETHER

DATA REVIEWED AND APPROVED BY: *Kevin Jenkins*

CAL-DHS SLAP CERTIFICATE No.: 1555

Enviro - Chem, Inc.

1214 E. Lexington Avenue, Pomona, CA 91766 Tel (909) 590-5905 Fax (909) 590-5907

LABORATORY REPORTCUSTOMER: BRADLEY ENVIRONMENTAL SERVICES1815 WRIGHT AVE., LA VERNE, CA 91750TEL(909)596-7780 FAX(909)593-8441PROJECT: MEYERMATRIX: SOILDATE SAMPLES REC'D: 09/18/97SAMPLING DATE: 09/17/97DATE ANALYZED: 09/18-19/97REPORT TO: MR. KEVIN JENKINSDATE REPORTED: 09/19/97SAMPLE I.D.: SP2LAB I.D.: 970918-16

<u>PARAMETER</u>	<u>SAMPLE RESULT, MG/KG</u>	<u>D.L. (X1)</u>	<u>EPA METHOD</u>
TPH/DIESEL RANGE (C10-C22)	ND	10	5030/8015M
TPH/GASOLINE RANGE (C4-C10)	ND	0,1	5030/8015M
BENZENE	ND	0.005	5030/8020
TOLUENE	ND	0.005	5030/8020
ETHYLBENZENE	ND	0.005	5030/8020
TOTAL XYLENES	ND	0.01	5030/8020
MTBE	ND	0.025	5030/8020

COMMENTS

MG/KG = PPM

D.L. = DETECTION LIMIT

ND = BELOW THE DETECTION LIMIT OR NON-DETECTED

TPH = TOTAL PETROLEUM HYDROCARBONS

MTBE = METHYL tert-BUTYL ETHER

DATA REVIEWED AND APPROVED BY: *Kevin Jenkins*

CAL-DES ELAP CERTIFICATE No.: 1555

Enviro - Chem, Inc.

1214 E. Lexington Avenue, Pomona, CA 91766 Tel (909) 590-5905 Fax (909) 590-5907

LABORATORY REPORTCUSTOMER: BRADLEY ENVIRONMENTAL SERVICES1815 WRIGHT AVE., LA VERNE, CA 91750TEL(909)596-7780 FAX(909)593-8441PROJECT: MEYERMATRIX: SOILSAMPLING DATE: 09/17/97REPORT TO: MR. KEVIN JENKINSDATE SAMPLES REC'D: 09/18/97DATE ANALYZED: 09/18-19/97DATE REPORTED: 09/19/97SAMPLE I.D.: SP3LAB I.D.: 970918-17

PARAMETER	SAMPLE RESULT, MG/KG	D.L. (KL)	EPA METHOD
TPH/DIESEL RANGE (C10-C22)	ND	10	5030/8015M
TPH/GASOLINE RANGE (C4-C10)	ND	0.1	5030/8015M
BENZENE	ND	0.005	5030/8020
TOLUENE	ND	0.005	5030/8020
ETHYLBENZENE	ND	0.005	5030/8020
TOTAL XYLENES	ND	0.01	5030/8020
MTBE	ND	0.025	5030/8020

COMMENTS

MG/KG = PPM

D.L. = DETECTION LIMIT

ND = BELOW THE DETECTION LIMIT OR NON-DETECTED

TPH = TOTAL PETROLEUM HYDROCARBONS

MTBE = METHYL tert-BUTYL ETHER

DATA REVIEWED AND APPROVED BY: *Kevin Jenkins*

CAL-DHS ELAP CERTIFICATE No.: 1555

Enviro - Chem, Inc.

1214 E. Lexington Avenue, Pomona, CA 91766 Tel (909) 590-5905 Fax (909) 590-5907

METHOD BLANK REPORTCUSTOMER: BRADLEY ENVIRONMENTAL SERVICES1815 WRIGHT AVE., LA VERNE, CA 91750TEL (909) 596-7780 FAX (909) 593-8441PROJECT: MEYERMATRIX: SOILDATE SAMPLES REC'D: 09/18/97SAMPLING DATE: 09/17/97DATE ANALYZED: 09/18-19/97REPORT TO: MR. KEVIN JENKINSDATE REPORTED: 09/19/97-----
METHOD BLANK FOR LAB I.D.: 970918-17 TO -17

PARAMETER	SAMPLE RESULT	MG/KG	D.L. (X1)	EPA METHOD
TPH/DIESEL RANGE (C10-C22)	ND		10	5030/8015M
TPH/GASOLINE RANGE (C4-C10)	ND		0.1	5030/8015M
BENZENE	ND		0.005	5030/8020
TOLUENE	ND		0.005	5030/8020
ETHYLBENZENE	ND		0.005	5030/8020
TOTAL XYLENES	ND		0.01	5030/8020
MTBE	ND		0.025	5030/8020

COMMENTS

MG/KG = PPM

D.L. = DETECTION LIMIT

ND = BELOW THE DETECTION LIMIT OR NON-DETECTED

TPH = TOTAL PETROLEUM HYDROCARBONS

MTBE = METHYL tert-BUTYL ETHER

DATA REVIEWED AND APPROVED BY: Steve Beal

CAL-DHS ELAP CERTIFICATE No.: 1555

**ENVIRO-CHEM, INC.
LABORATORIES**

1214 E. Lexington Ave.
Pomona, CA 91766

(909) 590-5905 • Fax: (909) 580-5807

CHAIN of CUSTODY RECORD

Lab Project # _____

CA-DHS ELAP CERTIFICATE # 1065

DATE: 9/17/97
PAGE: 1 of 2

*7420 on highest
TPH-G result on one at random
if all are ND*

REPORT TO: <u>Bradley Environ. Svcs.</u>			PROJECT NAME: <u>Meyer</u>		TURN AROUND TIME DESIRED <input checked="" type="checkbox"/> Same Day <input type="checkbox"/> 48 Hour <input type="checkbox"/> 72 Hour <input type="checkbox"/> 1 Week <input type="checkbox"/> Standard (2 Weeks) <input type="checkbox"/> Other: RUSH	
STREET: <u>1815 Wright Ave</u>			PROJECT CONTACT: <u>K. Jenkins</u>		By: _____	
CITY: <u>La Verne</u>		STATE: <u>CA</u>	ZIP: <u>91750</u>		SAMPLER(S) SIGNATURE: <u>Wade Cookney</u>	
TEL: <u>909 596-7780</u>	FAX: <u>909 593-8441</u>		AFTER ANALYSES, SAMPLES ARE TO BE: <input type="checkbox"/> DISPOSED OF <input type="checkbox"/> RETURNED TO CLIENT <input type="checkbox"/> STORED (30 days) <input type="checkbox"/> OTHER:			
SHIPPING INFORMATION: <u>PO #97-5136 Proj # 7298</u>			RECEIVED BY: (Signature) <u>[Signature]</u>		DATE: <u>9/18/97</u>	TIME: <u>9 AM</u>
RELINQUISHED BY: (Signature) <u>Wade Cookney</u>			RECEIVED BY: (Signature) _____		DATE: _____	TIME: _____
RELINQUISHED BY: (Signature) _____			RECEIVED BY: (Signature) _____		DATE: _____	TIME: _____

SAMPLE I.D.	LAB I.D.	SAMPLING DATE/TIME	MATRIX	NO of Containers	ANALYSIS REQUESTED	SAMPLE RECEIVED CONDITION	Sample Stored Location
<u>N10 DW @ 14</u>	<u>970918-1</u>	<u>1443</u>	<u>Soil</u>	<u>1</u>	<u>TPH-D, BTEX</u>		<u>R1</u>
<u>S10 DW @ 14</u>	<u>-2</u>	<u>1450</u>					
<u>N10 DE @ 14</u>	<u>-3</u>	<u>1500</u>					
<u>S10 DE @ 14</u>	<u>-4</u>	<u>1500</u>					
<u>N7.5 DW @ 14</u>	<u>-5</u>	<u>1534</u>					
<u>N7.5 DE @ 14</u>	<u>-6</u>	<u>1546</u>					
<u>S7.5 DW @ 14</u>	<u>-7</u>	<u>1550</u>					
<u>S7.5 DE @ 14</u>	<u>-8</u>	<u>1555</u>					
<u>46W @ 14/12</u>	<u>-9</u>	<u>1600</u>			<u>TPH-G, BTEX, MRE</u>		
<u>46E @ 14/12</u>	<u>-10</u>	<u>1605</u>					
<u>66S @ 14</u>	<u>-11</u>	<u>1620</u>					
<u>66N @ 14/16</u>	<u>-12</u>	<u>1615</u>					
<u>N10 DE @ 18</u>							

DISTRIBUTION: WHITE (WITH REPORT) - YELLOW TO COURIER
R 1530

09-19-1997 09:22AM

P.12

**ENVIRO-CHEM, INC.
LABORATORIES**

1214 E. Lexington Ave.
Pomona, CA 91766
(909) 690-5905 • Fax: (909) 590-5907

CHAIN of CUSTODY RECORD

Lab Project # _____

CA-DHS ELAP CERTIFICATE # 1555

DATE: 9/17/97
PAGE: 2 of 2

SDRB

REPORT TO: <u>Bradley Enino, SCS</u>		PROJECT NAME: <u>Meyra</u>		TURN AROUND TIME DESIRED	
STREET: <u>1815 Weyland Ave.</u>		PROJECT CONTACT: <u>K. Jenkins</u>		<input checked="" type="checkbox"/> Same Day <input checked="" type="checkbox"/> 48 Hour <input type="checkbox"/> 1 Week <input type="checkbox"/> Standard (2 Weeks) <input type="checkbox"/> Other: RUSH	
CITY: <u>La Verne</u>	STATE: <u>CA</u>	ZIP: <u>91750</u>	SAMPLES SIGNATURE: <u>Wade Cooper</u>		
TEL: <u>909 596-7780</u>	FAX: <u>909 593-9441</u>	AFTER ANALYSES, SAMPLES ARE TO BE: <input type="checkbox"/> DISPOSED OF <input type="checkbox"/> RETURNED TO CLIENT <input type="checkbox"/> STORED (30 days) <input type="checkbox"/> OTHER			
SHIPPING INFORMATION: <u>Post # 97-5136 Post # 7298</u>		RELINQUISHED BY (Signature): <u>Wade Cooper</u>		RECEIVED BY (Signature): <u>[Signature]</u>	DATE: <u>9/17/97</u> TIME: <u>9:45</u>
RELINQUISHED BY (Signature):		RECEIVED BY (Signature):		DATE:	TIME:
RELINQUISHED BY (Signature):		RECEIVED BY (Signature):		DATE:	TIME:

SAMPLE I.D.	LAB I.D.	SAMPLING DATE/TIME	MATRIX	Container	ANALYSIS REQUESTED	SAMPLE RECEIVED CONDITION	Sample Stored Location
<u>NZ.5 DW @ 16</u>	<u>970918 -14</u>	<u>1540</u>	<u>Soil</u>		<u>TPH-D, BTEX</u>		<u>R1</u>
<u>SP1</u>	<u>-15</u>	<u>1630</u>			<u>TPH-G, TPH-D, BTEX, MINE</u>		
<u>SP2</u>	<u>-16</u>	<u>1632</u>					
<u>SP3</u>	<u>-17</u>	<u>1634</u>					

SEP-10-1997 09:38

96%

TOTAL P.13 P.13

09-19-1997 09:22AM

P.13

Enviro - Chem, Inc.

1214 E. Lexington Avenue, Pomona, CA 91766 Tel (909) 590-5905 Fax (909) 590-5907

Date: September 19, 1997

Mr. Kevin Jenkins
Bradley Environmental Services
1815 Wright Ave
La Verne, CA 91750
Tel(909)596-7780 Fax(909)593-8441

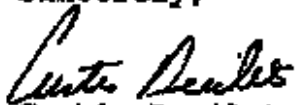
Project: Meyer

Dear Mr. Jenkins:

The analytical results for the soil samples, received by our Lab on September 18, 1997, are attached.

Enviro-Chem appreciates the opportunity to provide you and your company this and other services. Please do not hesitate to call Mr. John Ackerman, our Customer Service Specialist, or myself, if you have any questions.

Sincerely,


Curtis Desilets
Lab Director

Chen-Chou Su
Lab Manager

Hon Su
Program Manager

Enviro - Chem, Inc.
1214 E. Lexington Avenue, Pomona, CA 91766 Tel (909) 590-5905 Fax (909) 590-5907

LABORATORY REPORT

CUSTOMER: BRADLEY ENVIRONMENTAL SERVICES
1815 WRIGHT AVE., LA VERNE, CA 91750
TEL (909) 596-7780 FAX (909) 593-8441

PROJECT: MEYER

MATRIX: SOIL DATE SAMPLES REC'D: 09/18/97
SAMPLING DATE: 09/17/97 DATE ANALYZED: 09/18-19/97
REPORT TO: MR. KEVIN JENKINS DATE REPORTED: 09/19/97

SAMPLE I.D.: 4GE @ 12 LAB I.D.: 970918-10

PARAMETER	SAMPLE RESULT	MG/KG	D.L. (X1)	EPA METHOD
TPH/GASOLINE RANGE (C4-C10)	ND		0.1	5030/8015M
BENZENE	ND		0.005	5030/8020
TOLUENE	ND		0.005	5030/8020
ETHYLBENZENE	ND		0.005	5030/8020
TOTAL XYLENES	ND		0.01	5030/8020
MIBE	ND		0.025	5030/8020
TOTAL LEAD	ND		5.0	3050/6010

COMMENTS

MG/KG = PPM
D.L. = DETECTION LIMIT
ND = BELOW THE DETECTION LIMIT OR NON-DETECTED
TPH = TOTAL PETROLEUM HYDROCARBONS
MIBE = METHYL tert-BUTYL ETHER

DATA REVIEWED AND APPROVED BY: *Kevin Jenkins*

CAL-DHS ELAP CERTIFICATE No.: 1555

ENVIRO-CHEM, INC.
LABORATORIES

1214 E. Lexington Ave.

Pomona, CA 91768

(909) 590-5908 • Fax: (909) 590-5907

CHAIN of CUSTODY RECORD

Lab Project # _____

CA-DHS ELAP CERTIFICATE # 1555

DATE: 9/17/97
PAGE: 2 of 2

5000 package

REPORT TO: <u>Bradley Enjico, Specs.</u>			PROJECT NAME: <u>Weyla</u>			TURN AROUND TIME DESIRED			
STREET: <u>1815 Weyland Ave.</u>			PROJECT CONTACT: <u>K. Jenkins</u>			<input checked="" type="checkbox"/> Same Day <input checked="" type="checkbox"/> 24 Hour <input type="checkbox"/> 48 Hour <input type="checkbox"/> 1 Week <input type="checkbox"/> Standard (2 Weeks) <input type="checkbox"/> Others: RUSH Confirmed By: _____			
CITY: <u>La Verne</u>		STATE: <u>CA</u>	ZIP: <u>91750</u>		SAMPLER'S SIGNATURE: <u>Wade L. Lopez</u>				
TEL: <u>(909) 596-7780</u>		FAX: <u>(909) 593-9441</u>							
SHIPPING INFORMATION: <u>PO# 97-5136 PO# A-7298</u>			AFTER ANALYSES SAMPLES ARE TO BE			<input type="checkbox"/> DISPOSED OF <input type="checkbox"/> STORED (30 days) <input type="checkbox"/> RETURNED TO CLIENT <input type="checkbox"/> OTHER: _____			
RELINQUISHED BY (Signature): <u>Wade L. Lopez</u>			RECEIVED BY (Signature): <u>[Signature]</u>			DATE: <u>9/17/97</u>		TIME: <u>9:07</u>	
RELINQUISHED BY (Signature): _____			RECEIVED BY (Signature): _____			DATE: _____		TIME: _____	
RELINQUISHED BY (Signature): _____			RECEIVED BY (Signature): _____			DATE: _____		TIME: _____	
SAMPLE ID	LAB ID	SAMPLING DATE/TIME	MATRIX	# of Containers	ANALYSIS REQUESTED	SAMPLE RECEIVED CONDITION	Sample Stored Location		
<u>N7.5-DW @ 16</u>	<u>970918-14</u>	<u>1540</u>	<u>Soil</u>	<u>1</u>	<u>TPH-D, BTEX</u>		<u>D1</u>		
<u>SP1</u>	<u>-15</u>	<u>1630</u>	<u>(</u>	<u>(</u>	<u>TPH-G, TPH-D, BTEX, MMSSE</u>		<u> </u>		
<u>SP2</u>	<u>-16</u>	<u>1632</u>							
<u>SP3</u>	<u>-17</u>	<u>1634</u>							

DISTRIBUTION: WHITE WITH REPORT • YELLOW TO CARRIER

909-19-1097 14:30

909-19-1597 02:17PM

TOTAL P.05

P.05

HAZARDOUS MATERIALS FIELD SERVICES
COMPUTER DATA BASE UPDATE AUTHORIZATION

CHANGE

INACTIVATE FACILITY INACTIVATE PERMIT(S)

BILL TO: E A O LOC/DIST NO: _____ EST NO: 86011170
(Circle one)
(Former Est. Name (if applicable))

E - Establishment Information

Name: Laidlaw Transit Services
Street No: 26999 Fraction: _____ Direction: _____
Street Name: 5th St. Apt/Ste/Unit No: _____
City: Highland State: CA Zip Code: 92346
Attn: _____ Telephone: (_____)

A - Applicant Information

Name: _____
Street No: _____ Fraction: _____ Direction: _____
Street Name: _____ Apt/Ste/Unit No: _____
City: _____ State: _____ Zip Code: _____
Attn: _____ Telephone: (_____)

O - Owner Information

Name: _____
Street No: _____ Fraction: _____ Direction: _____
Street Name: _____ Apt/Ste/Unit No: _____
City: _____ State: _____ Zip Code: _____
Attn: _____ Telephone: (_____)

Program Information: _____ MFR Number _____
Number of Employees: _____ Number of UST's: _____

Federal Tax I.D. Number/Social Security Number:

Permit Information: (Circle those that apply)
Change/Inactivate/Z.O.B./Add: 228707 Permit No: 9104260023
Change/Inactivate/Z.O.B./Add: 226001 Permit No: 9105080008
Change/Inactivate/Z.O.B./Add: 227001 Permit No: 9709090504
Change/Inactivate/Z.O.B./Add: _____ Permit No: _____
Change/Inactivate/Z.O.B./Add: _____ Permit No: _____
Change/Inactivate/Z.O.B./Add: _____ Permit No: _____

Date Submitted: 7-20-01 Date Entered: 8/22/01
Submitted By: Carly Hull Entered By: S. Lara Davis

Comments/Remarks: Per inspection, facility is OOB.
Please inactivate facility and zero out
balances.



SAN BERNARDINO COUNTY FIRE DEPARTMENT
 COUNTY OF SAN BERNARDINO, CALIFORNIA



THIS PERMIT EXPIRES:
 05/31/2000

LAI DLAW TRANSIT SVCS
 26999 5TH ST
 HIGHLAND, CA 92346
 EST - 86011170 PERMIT - 9104260023

PERMIT
NON-TRANSFERABLE

This permit may be suspended or revoked by the County Fire Department for cause. This permit is granted on condition that the person named in the permit will comply with the laws, ordinances and regulations that are now or may hereafter be in force by the United States Government, the State of California, the County of San Bernardino, and/or applicable cities pertaining to the above mentioned business. Penalty fees are assessed on permits renewed 30 days after expiration date indicated above, or for failure to obtain new permit in case of transfer of ownership.

TYPE OF PERMIT - SPECIAL GENERATOR

FEE PAID \$247.00

OBA: LAIDLAW TRANSIT SVCS
 26999 5TH ST
 HIGHLAND, CA 92346

NBR EMPLS -

3

Richard J. [Signature]

Director
 COUNTY FIRE CHIEF/FIRE WARDEN



SAN BERNARDINO COUNTY FIRE DEPARTMENT
 COUNTY OF SAN BERNARDINO, CALIFORNIA



THIS PERMIT EXPIRES:
 05/31/2000

LIDLAW TRANSIT SVCS
 26999 5TH ST
 HIGHLAND, CA 92346
 EST - 86011170 PERMIT - 9105080008

PERMIT
NON-TRANSFERABLE

This permit may be suspended or revoked by the County Fire Department for cause. This permit is granted on condition that the person named in the permit will comply with the laws, ordinances and regulations that are now or may hereafter be in force by the United States Government, the State of California, the County of San Bernardino, and/or applicable cities pertaining to the above mentioned business. Penalty fees are assessed on permits renewed 30 days after expiration date indicated above, or for failure to obtain new permit in case of transfer of ownership.

TYPE OF PERMIT - HAZARDOUS MATERIAL HANDLER

FEE PAID \$112.00

DBA: LIDLAW TRANSIT SVCS
 26999 5TH ST
 HIGHLAND, CA 92346

NBR EMPLS - 3

Richard J. Lewis

Director
 COUNTY FIRE CHIEF/FIRE WARDEN



SAN BERNARDINO COUNTY FIRE DEPARTMENT
COUNTY OF SAN BERNARDINO, CALIFORNIA



THIS PERMIT EXPIRES:
05/31/2000

LIDLAW TRANSIT SVCS

26999 5TH ST

HIGHLAND, CA 92346

EST - 06011170 PERMIT - 9709090504

PERMIT

NON-TRANSFERABLE

This permit may be suspended or revoked by the County Fire Department for cause. This permit is granted on condition that the person named in the permit will comply with the laws, ordinances and regulations that are now or may hereafter be in force by the United States Government, the State of California, the County of San Bernardino, and/or applicable cities pertaining to the above mentioned business. Penalty fees are assessed on permits renewed 30 days after expiration date indicated above, or for failure to obtain new permit in case of transfer of ownership.

TYPE OF PERMIT - STATE MANDATED FACILITY SERVICE FEE

FEE PAID

\$10.00

DBA: LIDLAW TRANSIT SVCS

26999 5TH ST

HIGHLAND, CA 92346

Director
COUNTY FIRE CHIEF/FIRE WARDEN

EH012TP
SD015

EHS Permit Billing System
Permit Summary

06/03/99
14:20:02

Estate . . 86011170 LAIDLAW TRANSIT SVCS

Sel	Permit	Catgy	Expire Date	MFR	Sani	Balance	Stat	Size
.	9104260023	228707	05/31/1999		0600	247.00		3
	Last bill: 04/23/1999		Last delq:			Delq cnt: 0		
.	9105080006	222800	05/31/1998		0600	.00	I	6
	Last bill:		Last delq:			Delq cnt: 0		
	9105080007	222801	05/31/1999		0600	.00	I	6
	Last bill:		Last delq:			Delq cnt: 0		
	9105080008	226001	05/31/1999	052091	0600	112.00		3
	Last bill: 04/23/1999		Last delq:			Delq cnt: 0		

[Handwritten Signature]
ENTERED JUN 02 1999

PAID
Amt 369.⁰⁰
Date JUN 02 1999
By *d*

EH012TP
SD015

EHS Permit Billing System
Permit Summary

06/03/99
14:28:07

Estab . . 86011170 LAIDLAW TRANSIT SVCS

Seq	Permit	Catgy	Expire Date	MFR	Sani	Baiaance Stat	Size
.	9709090504	227001	05/31/1999		0600	10.00	0
.	Last bill: 04/23/1999		Last delq:			Delq cnt: 0	
.	Last bill:		Last delq:			Delq cnt:	
.	Last bill:		Last delq:			Delq cnt:	
.	Last bill:		Last delq:			Delq cnt:	

Office SB CO fire San Bernardino County

Call. 6-2 19 79

ORIGINAL

1226427

RECEIVED FROM

Landlady

\$ 369

Three hundred sixty nine

DOLLARS

Court

Case Name

vs.

NATURE OF FEES

SKX-106-1559415 359 -

NH 106-106-9990 10 -

653295

CASH CHECK MONEY ORDER

369 -

Case No.

86011170

Lindy Eckel

(SIGNATURE)

Atty

(TITLE)

805

DATE	05/26/1999	CHECK NUMBER	653295
------	------------	--------------	--------

INVOICE NUMBER	INVOICE DATE	VOUCHER DESCRIPTION	GROSS AMOUNT	DISCOUNT	NET AMOUNT
86011170	04/23/1999		\$ 369.00		\$ 369.00
PRINT BATCH NUMBER	VENDOR CODE	PAY TO NAME	GROSS TOTAL	DISCOUNT TOTAL	NET TOTAL
1447	715361	SAN BERNARDINO COUNTY FIRE AGE	\$ 369.00	\$ 0.00	\$ 369.00

COUNTY FIRE
 HAZARDOUS MATERIALS
 99 JUN -2 AM 11: 18

CALL (909) 587-6414 TO REORDER



SAN BERNARDINO COUNTY FIRE DEPARTMENT
 COUNTY OF SAN BERNARDINO, CALIFORNIA



THIS PERMIT EXPIRES:

05/31/1999

LAICLAW TRANSIT SVCS

26999 5TH ST

HIGHLAND, CA 92346

EST - 86011170 PERMIT - 9104260023

PERMIT

NON-TRANSFERABLE

This permit may be suspended or revoked by the County Fire Department for cause. This permit is granted on condition that the person named in the permit will comply with the laws, ordinances and regulations that are now or may hereafter be in force by the United States Government, the State of California, the County of San Bernardino, and/or applicable cities pertaining to the above mentioned business. Penalty fees are assessed on permits renewed 30 days after expiration date indicated above, or for failure to obtain new permit in case of transfer of ownership.

TYPE OF PERMIT - SPECIAL GENERATOR

FEE PAID

\$229.00

DBA: LAICLAW TRANSIT SVCS

26999 5TH ST

HIGHLAND, CA 92346

NBR EMPLS - 3

*Richard Jewell*³

Director
 COUNTY FIRE CHIEF/FIRE WARDEN



SAN BERNARDINO COUNTY FIRE DEPARTMENT

COUNTY OF SAN BERNARDINO, CALIFORNIA



THIS PERMIT EXPIRES:

05/31/1999

LAIOLAW TRANSIT SVCS

26999 5TH ST

HIGHLAND, CA 92346

EST - 06011176 PERMIT - 9209090504

PERMIT

NON-TRANSFERABLE

This permit may be suspended or revoked by the County Fire Department for cause. This permit is granted on condition that the person named in the permit will comply with the laws, ordinances and regulations that are now or may hereafter be in force by the United States Government, the State of California, the County of San Bernardino, and/or applicable cities pertaining to the above mentioned business. Penalty fees are assessed on permits renewed 30 days after expiration date indicated above, or for failure to obtain new permit in case of transfer of ownership.

TYPE OF PERMIT - STATE MANDATED FACILITY SERVICE FEE

FEE PAID

\$18.50

DBA: LAIOLAW TRANSIT SVCS

26999 5TH ST

HIGHLAND, CA 92346

Richard J. Jurek



SAN BERNARDINO COUNTY FIRE DEPARTMENT
 COUNTY OF SAN BERNARDINO, CALIFORNIA



THIS PERMIT EXPIRES:

05/31/1999

LAICLAW TRANSIT SVCS
 26999 5TH ST
 HIGHLAND, CA 92346
 EST - 86C11170 PERMIT - 9105080008

PERMIT
NON-TRANSFERABLE

This permit may be suspended or revoked by the County Fire Department for cause. This permit is granted on condition that the person named in the permit will comply with the laws, ordinances and regulations that are now or may hereafter be in force by the United States Government, the State of California, the County of San Bernardino, and/or applicable cities pertaining to the above mentioned business. Penalty fees are assessed on permits renewed 30 days after expiration date indicated above, or for failure to obtain new permit in case of transfer of ownership.

TYPE OF PERMIT - HAZARDOUS MATERIAL HANDLER

FEE PAID

\$104.00

DBA: LAICLAW TRANSIT SVCS
 26999 5TH ST
 HIGHLAND, CA 92346

NBR EMPLS - 3

Richard J. Jurek
 Director

COUNTY FIRE CHIEF/FIRE WARDEN

SAN BERNARDINO COUNTY FIRE DEPARTMENT
HAZARDOUS MATERIALS DIVISION
ANNUAL INVOICE FOR PERMIT FEES DUE



ANNUAL
INVOICE

Establishment No. **86011170**

04/28/1998

PAGE 1 OF 1

Element Number	Category	Exp. Date	For the Period of	Amount Due
9105080008	226001	05/31/1998	06/01/1998-05/31/1999	104.00
9709090504	227001	05/31/1998	06/01/1998-05/31/1999	18.50
9104260023	228707	05/31/1998	06/01/1998-05/31/1999	109.00

PAID
Amt. 351.50
MAY 28 1998
Date 2 1998
BY [Signature]

LIDLAW TRANSIT SERVICES
BILL TO: ~~MAYFLOWER CONTRACT SVCS~~
26999 5TH ST
HIGHLAND, CA 92346

~~DBA: MAYFLOWER CONTRACT SVCS~~
LIDLAW TRANSIT SERVICES

TOTAL AMOUNT DUE: **351.50**

ALL FEES ARE DUE AND PAYABLE UPON RECEIPT

SUN 04 1998
oe

COUNTY FIRE
HAZARDOUS MATERIALS

98 MAY 28 PM 3:26

Change

Inactivate Permit/Facility
(circle one)

New Owner

Bill To: E A O Location/
(circle one) District No: _____ Est No: 86011170

Former Est. Name: (if applicable): Mayflower Contract Svc

Name: Laidlaw Transit Services

Street No.: 26999 Fraction: _____ Direction: _____

Street Name: 5th St Apt/Sp No.: _____

City: Highland State: _____ Zip Code: 92346

Telephone No.: (909) 425-8080

C

Name: Laidlaw Transit Services

Street No.: 26999 Fraction: _____ Direction: _____

Street Name: 5th St Apt/Sp No.: _____

City: Highland State: _____ Zip Code: _____

Telephone No.: (909) 425-8080

A

Name: Stay the same - Meyers Constructors

Street No.: PO Box Fraction: _____ Direction: _____

Street Name: 277 Apt/Sp No.: _____

City: Highland State: CA Zip Code: 92346

Telephone No.: () _____

O

Program Information:

Number of Employees: _____ Number of UGST's: _____

Federal Tax I.D. Number/Social Security Number: _____

Permit Information: (Circle those that apply)

Change/Inactivate/Add 228707 Permit No.: _____

Change/Inactivate/Add 226001 Permit No.: _____

Change/Inactivate/Add 227001 Permit No.: _____

Change/Inactivate/Add _____ Permit No.: _____

Date Submitted: 5/28/98 Date Entered: JUN 08 1998

Submitted By: Pat Entered By: OR van

Comments/Remarks: Name change & Owner change - Laidlaw
bought out Mayflower 3 years ago, ~~but~~ could use name
for 3 years. Laidlaw is a new owner - was new

Thanks

Permit numbers in Laidlaw Name

EH011TP
EH002

EHS Permit Billing System
Establishment Summary

05/04/98
09:26:11

Estab . . . 86011170

MAYFLOWER CONTRACT SVCS
26999 5TH ST
HIGHLAND, CA 92346

*Bought by
Laidlaw*

(909) 864-7095

Established: 05/09/1986
Status . . . :
Location . . : 67
Parcel . . . :
Inactive . . :
Federal id :

Bill to: E Attn:
Contact:

Drvr lic:

Exp:

State:

Applicant: MAYFLOWER CONTRACT SVC
26999 5TH ST
HIGHLAND, CA 92346

(909) 864-7095

Owner: MEYER CONSTRUCTORS
P O BOX 277 ST
HIGHLAND, CA 92346

(909) 864-7095

Comment: UPDATED TELE AREA CODE: VAM

F1=Help F3=Exit F5=Refresh

F13=EstbUpd F14=AddrUpd F17=PrmtInq F21=Srch F23=Print

*They will send in written statement about
new owner. They are going to pay fees
as stated on invoices they rec'd and that's
where they will make note of new owner
ship. Mailing address remains the same.
Business to remain the same*

KH012TP
KH002

EHS Permit Billing System
Permit Summary

05/04/98
10:15:20

Estab . . 86011170 MAYFLOWER CONTRACT SVCS

Seq	Permit	Catgy	Expire Date	MFR	Sani	Balance	Stat	Size
	9104260023	228707	05/31/1998		0600	229.00		3
	Last bill: 04/28/1998		Last delq:			Delq cnt: 0		
	9105080006	222800	05/31/1998		0600	.00	I	6
	Last bill:		Last delq:			Delq cnt: 0		
	9105080007	222801	05/31/1999		0600	.00	I	6
	Last bill:		Last delq:			Delq cnt: 0		
	9105080008	226001	05/31/1998	052091	0600	104.00		3
	Last bill: 04/28/1998		Last delq:			Delq cnt: 0		

F1=Help F3=Exit F5=Refresh F7=Bkwd F8=Fwd
F15=PrmtUpd F19=ItemInq F20=FiscInq F21=Srch F22=Smry F23=Print

EH012TP
EH002

EHS Permit Billing System
Permit Summary

05/04/98
10:15:25

Estab . . 86011170 MAYFLOWER CONTRACT SVCS

Sel	Permit	Catgy	Expire Date	MFR	Sani	Balance	Stat	Size
	9709090504	227001	05/31/1998		0600	18.50		0
	Last bill: 04/28/1998		Last delq:			Delq cnt: 0		
	Last bill:		Last delq:			Delq cnt:		
	Last bill:		Last delq:			Delq cnt:		
	Last bill:		Last delq:			Delq cnt:		

F1=Help F3=Exit F5=Refresh F7=Bkwd F8=Pwd
F15=PrmtUpd F19=ItemInq F20=FiscInq F21=Srch F22=Smry F23=Print



SAN BERNARDINO COUNTY FIRE DEPARTMENT
 COUNTY OF SAN BERNARDINO, CALIFORNIA



THIS PERMIT EXPIRES:
 05/31/1998

MAYFLOWER CONTRACT SVCS

26999 5TH ST

HIGHLAND, CA 92346

EST - 86011170 PERMIT - 9105080008

PERMIT

NON-TRANSFERABLE

This permit may be suspended or revoked by the County Fire Department for cause. This permit is granted on condition that the person named in the permit will comply with the laws, ordinances and regulations that are now or may hereafter be in force by the United States Government, the State of California, the County of San Bernardino, and/or applicable cities pertaining to the above mentioned business. Penalty fees are assessed on permits renewed 30 days after expiration date indicated above, or for failure to obtain new permit in case of transfer of ownership.

TYPE OF PERMIT - HAZARDOUS MATERIAL HANDLER

FEE PAID

\$104.00

DBA: MAYFLOWER CONTRACT SVCS

26999 5TH ST

HIGHLAND, CA 92346

NBR EMPLS -

3

Richard J. Wells

Director

COUNTY FIRE CHIEF/FIRE WARDEN



SAN BERNARDINO COUNTY FIRE DEPARTMENT
 COUNTY OF SAN BERNARDINO, CALIFORNIA



THIS PERMIT EXPIRES:
 05/31/1998

MAYFLOWER CONTRACT SVCS

26999 5TH ST

HIGHLAND, CA 92346

EST - 86011170 PERMIT - 9104260023

PERMIT

NON-TRANSFERABLE

This permit may be suspended or revoked by the County Fire Department for cause. This permit is granted on condition that the person named in the permit will comply with the laws, ordinances and regulations that are now or may hereafter be in force by the United States Government, the State of California, the County of San Bernardino, and/or applicable cities pertaining to the above mentioned business. Penalty fees are assessed on permits renewed 30 days after expiration date indicated above, or for failure to obtain new permit in case of transfer of ownership.

TYPE OF PERMIT - SPECIAL GENERATOR

FEE PAID

\$229.00

DBA: MAYFLOWER CONTRACT SVCS

26999 5TH ST

HIGHLAND, CA 92346

NBR EMPLS -

3

Richard J. Wells

Director
 COUNTY FIRE CHIEF/FIRE WARDEN

12TP
SD043

EHS Permit Billing System
Permit Summary

06/02/97
14:52:43

Estab . . 86011170 MAYFLOWER CONTRACT SVCS

Sel	Permit	Catgy	Expire Date	MFR	Sani	Balance	Stat	Size
r	9104260023	228707	05/31/1997		0600	229.00		3
.	Last bill: 04/29/1997		Last delq:			Delq cnt: 0		
.	9105080006	222800	05/31/1997		0600	965.00		6
.	Last bill: 04/29/1997		Last delq:			Delq cnt: 0		
.	9105080007	222801	05/31/1999		0600	.00		6
.	Last bill:		Last delq:			Delq cnt: 0		
.	9105080008	226001	05/31/1997	052091	0600	104.00		3
.	Last bill: 04/29/1997		Last delq:			Delq cnt: 0		

JUN 05 1997

PAID

1,298

MAY 29 1997

Date

By

cl

Office SD CO the San Bernardino County

ORIGINAL
1373673

, Calif., 5-29 19 97

RECEIVED FROM Laidlaw \$ 1298
One thousand two hundred ninety eight DOLLARS

Court _____ Case Name _____ vs. _____

NATURE OF FEES

155-4415	1298	—
E479194		
<input type="checkbox"/> CASH <input type="checkbox"/> CHECK <input type="checkbox"/> MONEY ORDER	1298	—

Case No. 8601170
Lindy Echols
(SIGNATURE)
Act Clerk IV
(TITLE)



SAN BERNARDINO COUNTY FIRE DEPARTMENT
COUNTY OF SAN BERNARDINO, CALIFORNIA



THIS PERMIT EXPIRES:
05/31/1997

MAYFLOWER CONTRACT SVCS

26999 5TH ST

HIGHLAND, CA 92346

EST - 86011170 PERMIT - 9105000008

PERMIT

NON-TRANSFERABLE

This permit may be suspended or revoked by the County Fire Department for cause. This permit is granted on condition that the person named in the permit will comply with the laws, ordinances and regulations that are now or may hereafter be in force by the United States Government, the State of California, the County of San Bernardino, and/or applicable cities pertaining to the above mentioned business. Penalty fees are assessed on permits renewed 30 days after expiration date indicated above, or for failure to obtain new permit in case of transfer of ownership.

TYPE OF PERMIT - HAZARDOUS MATERIAL HANDLER

FEE PAID

\$104.00

DBA: MAYFLOWER CONTRACT SVCS

26999 5TH ST

HIGHLAND, CA 92346

NBR EMPLS -

3

Richard J. Swann

Director
 COUNTY FIRE CHIEF/FIRE WARDEN



SAN BERNARDINO COUNTY FIRE DEPARTMENT
COUNTY OF SAN BERNARDINO, CALIFORNIA



THIS PERMIT EXPIRES:
05/31/1997

MAYFLOWER CONTRACT SVCS

26999 5TH ST

HIGHLAND, CA 92346

EST - 86011170 PERMIT - 9104260023

PERMIT

NON-TRANSFERABLE

This permit may be suspended or revoked by the County Fire Department for cause. This permit is granted on condition that the person named in the permit will comply with the laws, ordinances and regulations that are now or may hereafter be in force by the United States Government, the State of California, the County of San Bernardino, and/or applicable cities pertaining to the above mentioned business. Penalty fees are assessed on permits renewed 30 days after expiration date indicated above, or for failure to obtain new permit in case of transfer of ownership.

TYPE OF PERMIT - SPECIAL GENERATOR

FEE PAID \$229.00

DBA: MAYFLOWER CONTRACT SVCS

26999 5TH ST

HIGHLAND, CA 92346

NBR. EMPLS -

3

Director
COUNTY FIRE CHIEF/FIRE WARDEN

SAN BERNARDINO COUNTY FIRE DEPARTMENT
HAZARDOUS MATERIALS DIVISION
ANNUAL INVOICE FOR PERMIT FEES DUE



ANNUAL
INVOICE

Establishment No. **86011170**

04/30/1996
PAGE 1 OF 1

Permit Number	Category	Exp. Date	For the Period of	Amount Due
9105080006	222800	05/31/1996	06/01/1996-05/31/1997	965.00
9105080008	226001	05/31/1996	06/01/1996-05/31/1997	104.00
9104260023	228707	05/31/1996	06/01/1996-05/31/1997	229.00

MAY 23 1996

PAID
1298.00
MAY 21 1996

Amt.
Date

BILL TO: MAYFLOWER CONTRACT SVCS
26999 5TH ST
HIGHLAND, CA 92346

DBA: MAYFLOWER CONTRACT SVCS
By _____

RECEIVED
MAY 03 1996

TOTAL AMOUNT DUE: **1,298.00**

ALL FEES ARE DUE AND PAYABLE UPON RECEIPT

ENVIRONMENTAL
HEALTH SERVICES

96 MAY 21 AM 9:50

SB Code / Hymet

San Bernardino County

ORIGINAL

1278295

Call. 5-21 19 94

RECEIVED FROM

Laidlaw

\$ 1298⁰⁰

One thousand Two hundred Ninety Eight

DOLLARS

Court

Case Name

vs.

NATURE OF FEES

SKX-101-158 9415	1298	-
418673		
<input type="checkbox"/> CASH	<input checked="" type="checkbox"/> CHECK	<input type="checkbox"/> MONEY ORDER
	1298	-

Case No.

86011170

Cindy Echols

(SIGNATURE)

Fiscal I

(TITLE)



ENVIRONMENTAL HEALTH SERVICES DEPARTMENT
COUNTY OF SAN BERNARDINO, CALIFORNIA

THIS PERMIT EXPIRES:
05/31/1996

H/ LOWER CONTRACT SVCS
26999 5TH ST
HIGHLAND, CA 92346
EST - 86011170 PERMIT - 9104260023

PERMIT

NON-TRANSFERABLE

This permit may be suspended or revoked by Environmental Health Services for cause. This permit is granted on condition that the person named in the permit will comply with the laws, ordinances and regulations that are now or may hereafter be in force by the United States Government, the State of California and the County of San Bernardino pertaining to the above mentioned business. Penalty fees are assessed on permits renewed 30 days after expiration date indicated above, or for failure to obtain new permit in case of transfer of ownership.

TYPE OF PERMIT - SPECIAL GENERATOR

FEE PAID \$229.00

OBA: MAYFLOWER CONTRACT SVCS
26999 5TH ST
HIGHLAND, CA 92346

NBR EMPLS - 3



ENVIRONMENTAL HEALTH SERVICES DEPARTMENT
COUNTY OF SAN BERNARDINO, CALIFORNIA

MAYFLOWER CONTRACT SVCS
26999 5TH ST
HIGHLAND, CA 92346
EST - 86011170 PERMIT - 9105080008

PERMIT
NON-TRANSFERABLE

THIS PERMIT EXPIRES:
05/31/1996

This permit may be suspended or revoked by Environmental Health Services for cause. This permit is granted on condition that the person named in the permit will comply with the laws, ordinances and regulations that are now or may hereafter be in force by the United States Government, the State of California and the County of San Bernardino pertaining to the above mentioned business. Penalty fees are assessed on permits renewed 30 days after expiration date indicated above, or for failure to obtain new permit in case of transfer of ownership.

TYPE OF PERMIT - HAZARDOUS MATERIAL HANDLER

FEE PAID \$104.00

OBA: MAYFLOWER CONTRACT SVCS
26999 5TH ST
HIGHLAND, CA 92346

NBR EMPLS - 3



**ANNUAL
 INVOICE**

04/28/1995
 PAGE 1 OF 1

Establishment No. **86011170**

Permit Number	Category	Exp. Date	For the Period of	Amount Due
9105080006	222800	05/31/1995	06/01/1995-05/31/1996	965.00
9105080008	226001	05/31/1995	06/01/1995-05/31/1996	104.00
9104260023	228707	05/31/1995	06/01/1995-05/31/1996	229.00

PAID

BILL TO: MAYFLOWER CONTRACT SVCS
 26999 5TH ST
 HIGHLAND, CA 92346

DBA: MAYFLOWER CONTRACT SVCS

Amt. 1,298.00
 Date JUN 08 1995
 By [Signature]

TOTAL AMOUNT DUE: **1,298.00**

ALL FEES ARE DUE AND PAYABLE UPON RECEIPT

0600

(Return Top Portion With Payment)

JUN 08 1995

Facility Location:
 MAYFLOWER CONTRACT SVCS
 26999 5TH ST
 HIGHLAND, CA 92346

Please make your check payable to:
 ENVIRONMENTAL HEALTH SERVICES
 Send to:
 385 N. Arrowhead Avenue
 San Bernardino, Ca 92415-0160
 (909) 884-4056

Charges or payments on your account made after the last date shown above are not included in the balance shown. Please keep this for your records.

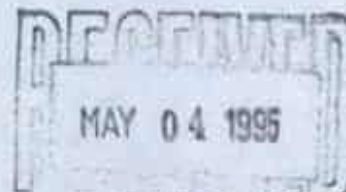
Establishment No. **86011170**

Annual Permits Value
1,298.00

Current Period Totals	
Previous Balance	Payments/Credits
0.00	0.00
Current Charges	Total Due
1,298.00	1,298.00

ALL FEES ARE NOW DUE. FAILURE TO PAY WITHIN 30 DAYS AFTER THE EXPIRATION DATE WILL RESULT IN THE ASSESSMENT OF A DELINQUENT FEE. THANK YOU IN ADVANCE FOR YOUR COOPERATION AND PROMPT PAYMENT.

Permit Number	Category	Description	Amount Due
9105080006	222800	UNDERGROUND STORAGE TANKS NBR TANKS : 6	965.00
9105080008	226001	HAZARDOUS MATERIAL HANDLER NBR EHPLS : 3	104.00
9104260023	228707	SPECIAL GENERATOR NBR EHPLS : 3	229.00



TOTAL AMOUNT DUE: **1,298.00**

PERMITS ARE NOT TRANSFERABLE; YOU MUST CONTACT THIS OFFICE FOR NEW PERMITS

NOTE:

Office DEHS San Bernardino County

DUPLICATE

11 950

1 Cal. 6 19 91RECEIVED FROM Whittaker Contract Assoc \$ 1298.00One Thousand Two hundred and ninety eight DOLLARS

Court _____ Case Name _____ vs. _____

NATURE OF FEES

123 - 228700	965	00
103 - 226001	104	00
102 - 228707	229	00
512901		
<input type="checkbox"/> CASH <input type="checkbox"/> CHECK <input type="checkbox"/> MONEY ORDER	1298	00

Case No. 86011179Lindy E. White
(SIGNATURE)Procurer
(TITLE)



ENVIRONMENTAL HEALTH SERVICES DEPARTMENT
COUNTY OF SAN BERNARDINO, CALIFORNIA

THIS PERMIT EXPIRES:
05/31/1995

MAYFLOWER CONTRACT SVCS
26999 5TH ST
HIGHLAND, CA 92346

EST - 86011170 PERMIT - 9105080008

PERMIT

NON-TRANSFERABLE

This permit may be suspended or revoked by Environmental Health Services for cause. This permit is granted on condition that the person named in the permit will comply with the laws, ordinances and regulations that are now or may hereafter be in force by the United States Government, the State of California and the County of San Bernardino pertaining to the above mentioned business. Penalty fees are assessed on permits renewed 30 days after expiration date indicated above, or for failure to obtain new permit in case of transfer of ownership.

TYPE OF PERMIT - HAZARDOUS MATERIAL HANDLER

FEE PAID

\$104.00

DBA: MAYFLOWER CONTRACT SVCS
26999 5TH ST
HIGHLAND, CA 92346

NBR EMPLS -

3



ENVIRONMENTAL HEALTH SERVICES DEPARTMENT
COUNTY OF SAN BERNARDINO, CALIFORNIA

THIS PERMIT EXPIRES:
05/31/1995

MAYFLOWER CONTRACT SVCS

26999 5TH ST

HIGHLAND, CA 92346

EST - 86011170 PERMIT - 9104260023

PERMIT

NON-TRANSFERABLE

This permit may be suspended or revoked by Environmental Health Services for cause. This permit is granted on condition that the person named in the permit will comply with the laws, ordinances and regulations that are now or may hereafter be in force by the United States Government, the State of California and the County of San Bernardino pertaining to the above mentioned business. Penalty fees are assessed on permits renewed 30 days after expiration date indicated above, or for failure to obtain new permit in case of transfer of ownership.

TYPE OF PERMIT - SPECIAL GENERATOR

FEE PAID

\$229.00

CBA: MAYFLOWER CONTRACT SVCS

26999 5TH ST

HIGHLAND, CA 92346

NBR EMPLS -

3

Estab . . 86011170 MAYFLOWER CONTRACT SVCS

Sel	Permit	Catgy	Expire Date	MFR	Sani	Balance	Stat	Size
-	9104260023	228707	05/31/1994		0600	229.00		3
	Last bill: 04/30/1994		Last delq:			Delq cnt: 0		
-	9105080006	222800	05/31/1994		0600	965.00		6
	Last bill: 04/30/1994		Last delq:			Delq cnt: 0		
-	9105080007	222801	05/31/1994		0600	336.00		6
	Last bill: 04/30/1994		Last delq:			Delq cnt: 0		
-	9105080008	226001	05/31/1994	052091	0600	104.00		3
	Last bill: 04/30/1994		Last delq:			Delq cnt: 0		

F1=Help F3=Exit F5=Refresh F7=Bkwd F8=Fwd
F15=PrmtUpd F19=ItemInq F20=FiscInq F21=Srch F22=Smry F23=Print

PAID
Amt. 1,634.00
Date JUN 15 1994
By Flw


JUN 20 1994

EH011TP
EH079

EHS Permit Billing System
Establishment Summary

06/16/94
09:56:29

Estab . . . 86011170

Established: 05/09/1986

MAYFLOWER CONTRACT SVCS
26999 5TH ST
HIGHLAND, CA 92346

(714) 864-7095

Status . . . :
Location . . : 67
Parcel . . . :
Inactive . . :
Federal id :

Bill to: E Attn:
Contact:

Drvr lic:

Exp:

State:

Applicant: MAYFLOWER CONTRACT SVC
26999 5TH ST
HIGHLAND, CA 92346

(714) 864-7095

Owner: MEYER CONSTRUCTORS
P O BOX 277 ST
HIGHLAND, CA 92346

(714) 864-7095

Comment:

F1=Help F3=Exit F5=Refresh

F13=EstbUpd F14=AddrUpd F17=PrmtInq F21=Srch F23=Print



ENVIRONMENTAL HEALTH SERVICES DEPARTMENT
COUNTY OF SAN BERNARDINO, CALIFORNIA

THIS PERMIT EXPIRES:
05/31/1994

PERMIT

NON-TRANSFERABLE

MAYFLOWER CONTRACT SVCS
26999 5TH ST
HIGHLAND, CA 92346
EST - 86011170 PERMIT - 9104260023

This permit may be suspended or revoked by Environmental Health Services for cause. This permit is granted on condition that the person named in the permit will comply with the laws, ordinances and regulations that are now or may hereafter be in force by the United States Government, the State of California and the County of San Bernardino pertaining to the above mentioned business. Penalty fees are assessed on permits renewed 30 days after expiration date indicated above, or for failure to obtain new permit in case of transfer of ownership.

TYPE OF PERMIT - SPECIAL GENERATOR

FEE PAID \$286.25

DBA: MAYFLOWER CONTRACT SVCS
26999 5TH ST
HIGHLAND, CA 92346

NBR EMPLS - 3



ENVIRONMENTAL HEALTH SERVICES DEPARTMENT
COUNTY OF SAN BERNARDINO, CALIFORNIA

THIS PERMIT EXPIRES:
05/31/1994

PERMIT

NON-TRANSFERABLE

MAYFLOWER CONTRACT SVCS
26999 5TH ST
HIGHLAND, CA 92346
EST - 86011170 PERMIT - 9105080008

This permit may be suspended or revoked by Environmental Health Services for cause. This permit is granted on condition that the person named in the permit will comply with the laws, ordinances and regulations that are now or may hereafter be in force by the United States Government, the State of California and the County of San Bernardino pertaining to the above mentioned business. Penalty fees are assessed on permits renewed 30 days after expiration date indicated above, or for failure to obtain new permit in case of transfer of ownership.

TYPE OF PERMIT - HAZARDOUS MATERIAL HANDLER

FEE PAID \$130.00

DBA: MAYFLOWER CONTRACT SVCS
26999 5TH ST
HIGHLAND, CA 92346

NBR EMPLS - 3

COUNTY OF SAN BERNARDINO
DEPARTMENT OF ENVIRONMENTAL HEALTH SERVICES
DELINQUENT INVOICE FOR PERMIT FEES DUE

DELINQUENT
INVOICE

Establishment No. **86011170**

07/03/1993
PAGE 1 OF 1

Permit Number	Category	Exp. Date	For the Period of	Amount Due
9105080006	222800	05/31/1993	06/01/1993-05/31/1994	1,206.25
9105080008	226001	05/31/1993	06/01/1993-05/31/1994	130.00
9104260023	228707	05/31/1993	06/01/1993-05/31/1994	286.25

PAID
1298.00

Amt. 324.50

Amt. 324.50

Date JUL 30 1993

By CC

Date JUL 30 1993

By CC

BILL TO: MAYFLOWER CONTRACT SVCS
26999 5TH ST
HIGHLAND, CA 92346

DBA: MAYFLOWER CONTRACT SVCS

TOTAL AMOUNT DUE: **1,622.50**

ALL FEES ARE DUE AND PAYABLE UPON RECEIPT

AUG 03 1993
AUG 03 1993
AUG 03 1993

ENVIRONMENTAL
HEALTH SERVICES

93 JUL 30 PM 3:48

93 JUL 30 PM 3:48

Office DEHS San Bernardino County

DUPLICATE

938867

Call 7-30 1993

RECEIVED FROM

Marybender Contract Svcs

\$

1298⁰⁰One thousand two hundred ninety eight

DOLLARS

Court _____ Case Name _____ vs. _____

NATURE OF FEES

<u>B23 - 222800</u>	<u>1206.</u>	<u>25</u>
<u>B21 - 226001</u>	<u>130</u>	<u>00</u>
<u>B23 - 228707</u>	<u>286</u>	<u>25</u>
<u>416237431054</u>		
<input type="checkbox"/> CASH	<input checked="" type="checkbox"/> CHECK	<input type="checkbox"/> MONEY ORDER

Case No. _____

Cody Edwards
(SIGNATURE)Fiscal I
(TITLE)



ENVIRONMENTAL HEALTH SERVICES DEPARTMENT
COUNTY OF SAN BERNARDINO, CALIFORNIA

MAYFLOWER CONTRACT SVCS
26999 5TH ST
HIGHLAND, CA 92346
EST - 86011170 PERMIT - 9104260023

THIS PERMIT EXPIRES:
05/31/93

PERMIT

NON-TRANSFERABLE

This permit may be suspended or revoked by Environmental Health Services for cause. This permit is granted on condition that the person named in the permit will comply with the laws, ordinances and regulations that are now or may hereafter be in force by the United States Government, the State of California and the County of San Bernardino pertaining to the above mentioned business. Penalty fees are assessed on permits renewed 30 days after expiration date indicated above, or for failure to obtain new permit in case of transfer of ownership.

TYPE OF PERMIT - SPECIAL GENERATOR

FEE PAID

\$220.00

DBA: MAYFLOWER CONTRACT SVCS
26999 5TH ST
HIGHLAND, CA 92346



ENVIRONMENTAL HEALTH SERVICES DEPARTMENT
COUNTY OF SAN BERNARDINO, CALIFORNIA

THIS PERMIT EXPIRES:
05/31/93

MAYFLOWER CONTRACT SVCS
26999 5TH ST
HIGHLAND, CA 92346
EST - 86011170 PERMIT - 9105080008

PERMIT

NON-TRANSFERABLE

- This permit may be suspended or revoked by Environmental Health Services for cause. This permit is granted on condition that the person named in the permit will comply with the laws, ordinances and regulations that are now or may hereafter be in force by the United States Government, the State of California and the County of San Bernardino pertaining to the above mentioned business. Penalty fees are assessed on permits renewed 30 days after expiration date indicated above, or for failure to obtain new permit in case of transfer of ownership.

TYPE OF PERMIT - HAZARDOUS MATERIAL HANDLER

FEE PAID

\$100.00

DBA: MAYFLOWER CONTRACT SVCS
26999 5TH ST
HIGHLAND, CA 92346



ENVIRONMENTAL HEALTH SERVICES DEPARTMENT

COUNTY OF SAN BERNARDINO, CALIFORNIA

THIS PERMIT EXPIRES:

05/31/92

MAYFLOWER CONTRACT SVCS
26999 5TH ST
HIGHLAND, CA 92346
EST - 86011170 PERMIT - 9104260023

PERMIT

NON-TRANSFERABLE

This permit may be suspended or revoked by the health officer for cause. This permit is granted on condition that the person named in the permit will comply with the laws, ordinances and regulations that are now or may hereafter be in force by the United States Government, the State of California and the County of San Bernardino pertaining to the above mentioned business. Penalty fees are assessed on permits renewed 30 days after expiration date indicated above, or for failure to obtain new permit in case of transfer of ownership.

TYPE OF PERMIT - SPECIAL GENERATOR

FEE PAID

\$170.00

DBA: MAYFLOWER CONTRACT SVCS
26999 5TH ST
HIGHLAND, CA 92346

MONTHLY

COUNTY OF SAN BERNARDINO, CALIFORNIA
DEPARTMENT OF ENVIRONMENTAL HEALTH SERVICES
I N V O I C E

PAGE 1
BILL DATE 04/29/91
HEALTH PERMIT EXPIRATION DATE 05/31/91

*Change go back to Meyer Constructors
Other changes already made*

*** REMIT COPY ***

ESTABLISHMENT NBR 96011170

MEYER CONSTRUCTORS
DBA: MEYER CONSTRUCTORS
P O BOX 277
HIGHLAND, CA 92346

MAYFLOWER CONTRACT SVCS

MEYER CONSTRUCTORS
26999 5TH ST
HIGHLAND, CA 92346

JUN 17 1991

PP
JUN 17 1991

PERMIT NBR CATEGORY DESCRIPTION
104 23 226707 PREVIOUS BALANCE
SPECIAL GENERATOR

BILL CODE AMOUNT
101 170.00

PERMIT TOTAL 170.00

TOTAL DUE 170.00

JUN 10 1991

ALL FEES ARE NOW DUE AND PAYABLE. FAILURE TO PAY WITHIN 30 DAYS AFTER THE EXPIRATION DATE OF YOUR CURRENT PERMIT WILL RESULT IN THE ASSESSMENT OF A DELINQUENT FEE. DO NOT SEPARATE THESE FORMS. REVIEW, UPDATE, AND SIGN THE ATTACHED RENEWAL APPLICATION(S). RETURN REMIT COPY OF THE INVOICE AND APPLICATION(S) WITH REMITTANCE TO: ENVIRONMENTAL HEALTH SERVICES
385 N. ARROWHEAD AVENUE
SAN BERNARDINO, CA 92415-0160

PAID

Amt. 170.00
Date 5-30-91
By CC
276745

IF YOU HAVE QUESTIONS CONCERNING YOUR BILLING PLEASE CALL:

- FOOD ESTABLISHMENT PERMITS -- 387-4637
- SWIMMING POOL PERMITS -- 387-4637
- MILK & DAIRY ESTABLISHMENTS -- 387-4608
- HAZARDOUS OR INFECTIOUS GENERATORS -- 387-3080
- HAZARDOUS WASTE STORAGE TANK PERMITS -- 387-3080
- HAZARDOUS MATERIAL HANDLER PERMITS -- 387-3044

- MOBILEHOME PARK PERMITS -- 387-6515
- MOTEL, CAMP, MASSAGE PARLOR PERMITS -- 387-6515
- HOME OCCUPATION PERMITS -- 387-6512
- TEMPORARY OFFICES/SIGNS -- 387-6512
- REFUSE HAULERS -- 387-4655
- REFUSE DISPOSAL SITES -- 387-4655
- DESIGNATED MAINTENANCE AREA -- 387-4666
- WATER SYSTEMS -- 387-4666
- WELL DRILLERS -- 387-4666
- SPECIAL USE PERMITS -- 387-6512

MAY 15 1991

THIS FORM MUST BE RETURNED WITH YOUR REMITTANCE

ENVIRONMENTAL
HEALTH SERVICES

91 MAY 31 AM 9:21

YOUR COMPLIANCE
RETURNED WITH
THIS FORM MUST BE

DATE

BY

INITIALS

FORM 1-8-10

MONTHLY

RENEWAL APPLICATION FOR HEALTH PERMIT INSPECTION AND HEALTH SERVICES

SAN BERNARDINO COUNTY DEPARTMENT OF ENVIRONMENTAL HEALTH SERVICES
385 N. ARROWHEAD AVE., SAN BERNARDINO, CA. 92415-0160

PLEASE REVIEW THE FOLLOWING INFORMATION CAREFULLY. MAKE CORRECTIONS DIRECTLY ON THE FORM BY CROSSING OUT THE PRE-PRINTED INFORMATION AND ADDING THE CHANGES. *** PLEASE PRINT. ***

ESTABLISHMENT INFO ~~MEYER CONSTRUCTORS~~
MAYFLOWER CONTRACT SERVICES
26999 5TH ST

HIGHLAND, CA 92346

< > CHECK HERE IF APPLICANT IS SAME AS LEGAL OWNER

APPLICANT INFO ~~MEYER CONSTRUCTORS~~
MAYFLOWER CONTRACT SERVICES
26999 5TH ST

HIGHLAND, CA 92346

LEGAL OWNER INFO MEYER CONSTRUCTORS

P O BOX 277

HIGHLAND, CA 92346

IS THIS A TRANSFER? ~~NO~~ YES

IF YES: FORMER ESTABLISHMENT NAME MEYER CONSTRUCTORS

FORMER OWNER OWNER IS NOT TRANSFERRED

IMPORTANT: ALL CORRESPONDENCE SHOULD BE SENT TO: X ESTABLISHMENT ADDRESS LEGAL OWNER APPLICANT

NUMBER OF EMPLOYEES: 3

OFFICE USE ONLY		10
EST NBR	86011170	
PERMIT NBR	9104260023	
FORMER EST NBR		
PERMIT CATEGORY	228707	
EXPIR DATE	05/31/91	
NEW, TRANS, RENEW	N	
LOC CODE	67	
SANI DIST	0600	
MFR NBR		
APN		
PERMIT FEE		
STATE FEE		
DELINQUENT FEE		
TOTAL FEE REC'D		<u>\$170</u>

I HEREBY MAKE APPLICATION FOR HEALTH SERVICES AND PERMIT TO ESTABLISH AND/OR OPERATE THE ABOVE MENTIONED BUSINESS, USE, OR SERVICE IN ACCORDANCE WITH THE LAWS, ORDINANCES, AND REGULATIONS THAT ARE NOW OR MAY HEREINAFTER BE IN FORCE BY THE UNITED STATES GOVERNMENT, THE STATE OF CALIFORNIA, AND THE COUNTY OF SAN BERNARDINO PERTAINING TO THE ABOVE MENTIONED BUSINESS. I HEREBY CONSENT TO ALL NECESSARY INSPECTIONS INCIDENT TO THE ISSUANCE OF THIS PERMIT AND THE OPERATION OF THE BUSINESS.

THIS FORM MUST BE RETURNED WITH YOUR REMITTANCE

SIGNED Ina Tyson DATED 5-10-91 TITLE Contract Manager 859

NOTICE: ALL FEES ARE DUE AND PAYABLE WITHIN 30 DAYS. FAILURE TO PAY WILL RESULT IN THE ASSESSMENT OF A DELINQUENT FEE. APPLICATION AND FEE MUST BE SUBMITTED PRIOR TO OPERATION BY ANY NEW OWNER, OR A DELINQUENT FEE WILL BE CHARGED.

INSERT AUDIT TRAIL

*** CONTROL NUMBER: 9000601 ESTABLISHMENT NUMBER: 86011170 PERMIT NUMBER: 9104260023 ***

PERMIT NBR	CATEGORY	STATUS	EXPIR DATE	HFR NUMBER	SANITARIAN AREA	DISTRICT EMPLOYEE	EXEMPT FLAG	DELQ FLAG	PRT FLG	BALANCE DUE	BILLED DATE	RENEHAL DATE	RENEHAL CODE	AREA	NBR SVCS
9104260023	228707		05/31/91		06	00				0.00	00/00/00	00/00/00	N		

*** CONTROL NUMBER: 9000601 ESTABLISHMENT NUMBER: 86011170 PERMIT NUMBER: 9104260023 ***

PROGRAM DATA:	NUMBER SEATS	SQUARE FEET	NUMBER GALLONS	SOFT SERVE	DAILY TONS	DAILY CU YDS	NUMBER EMPLOYEES	NUMBER TANKS	NUMBER MACHINES	NUMBER UNITS	NUMBER POOLS	NUMBER BIRDS	NUMBER CONNECTIONS

00003

*Weyer Constructors
20999 5th #119
Highland*

*System
will
be*

90006

HAZARDOUS MATERIALS FIELD SERVICES
COMPUTER DATA BASE UPDATE AUTHORIZATION

BILL TO: _____ SANI/DIST# _____ EST # 86011170

FORMER EST NAME _____
(if applicable)

NAME: Meyer Constructors

E

ST#: 26999 FRAC: _____ DIR: _____ ST NAME: 5th

ST DESIG: _____ APT/SP: _____ CITY: Highland

STATE: _____ ZIP: _____ PH #: (714) 864 - 7095

NAME: _____

A

ST#: _____ FRAC: _____ DIR: _____ ST NAME: _____

ST DESIG: _____ APT/SP: _____ CITY: _____

STATE: _____ ZIP: _____ PH #: () - _____

NAME: _____

O

ST#: _____ FRAC: _____ DIR: _____ ST NAME: _____

ST DESIG: _____ APT/SP: _____ CITY: _____

STATE: _____ ZIP: _____ PH #: () - _____

PERMIT INFO: (CIRCLE ALL THAT APPLY)

CH/DEL/ADD 228707 Permit # _____

CH/DEL/ADD _____ Permit # _____

CH/DEL/ADD _____ Permit # _____

CH/DEL/ADD _____ Permit # _____

PROGRAM INFO:

OF EMPLOYEES: 3 # OF TANKS: 4

DATE ENTERED: _____ CONTROL #: _____

SUBMITTED BY: CB 4-15-91 ENTERED BY: _____

COMMENTS/REMARKS:

* Add generator permit



County of San Bernardino
DEPARTMENT OF ENVIRONMENTAL HEALTH SERVICES

HAZARDOUS WASTE GENERATOR INSPECTION REPORT

Facility Name Mayflower Contract Services Contact Person Ina Tyson
 Situs Address 26999 5th St., Highland Phone Number (714) 864-7095
 Mailing Address _____ Number Employees _____
 Others Present _____ EPA Number CA0982433757

The following violations have been noted and must be corrected as follows:

MATERIALS/WASTE MANAGEMENT	Stored Over 90 Days	1	<p>(3) Waste oil drums must be labeled in with "Hazardous Waste" stickers. (stickers left on-site)</p> <p>(25) A Hazardous Material Business Plan must be submitted in triplicate to this Dept. within 45 days.</p> <p>(26) Current Hazardous Material Handler + Hazardous waste generator permit fees need to be paid within 2 weeks to prevent further legal action. Permits must be posted on-site once received.</p>
	Fenced/Bermed	2	
	Drums Labeled	3	
	Labels Dated	4	
	Containers Sound	5	
	Containers Closed	6	
	Managed to Prevent Leaks	7	
	Incompatibles - Mixed	8	
	Incompatibles - Stored	9	
	Comingling	10	
	Packaged/Placards	11	
	50' from Property Line	12	
	Warning Signs	13	
	Inventory Verification	14	
DISPOSAL	Manifested	15	
	Illegal Disposal	16	
	Discharged to Ground	17	
	Contaminated Soil	18	
	Empty Drums	19	
	Licensed Hauler	20	
	Class I Site	21	
	Waste Minimization	22	
	PERSONNEL RECORDS	Inadequate Records	23
		Manifests Available	24
Business Plan/MSDS		25	
Permit Generator/Handler		26	
Training		27	
Safety/Emergency Equipment		28	
TANKS	Contact Persons	29	
	Business Plan Knowledge	30	
	Leaking	31	
	Monitored	32	
ACTION	Comingling	33	
	Permit - Tanks	34	
	Notice of Violation	35	
	Samples Taken	36	
	cc: DOHS	37	
	38		
	39		

Additional Comments: _____
 Inspector Curt Brundage Received By Ina C Tyson Date 7-10-91

LABORATORY BUSINESS PLAN FORM

Labs which handle hazardous materials must complete this form.

- I. MAY FLOWER CONTRACT
Name _____
26999 E. 5th
Address _____
Highland, California Parcel No. _____
92346
- II. (714) 864 7095
Telephone number of ~~laboratory~~ Highland yard.
- III. TRANSPORTATION - School Buses.
Type of Laboratory (activity/description)
Analytical _____ University/College _____
Clinical _____ Dental _____
Research _____ Other TRANSPORTATION
- IV. Two (2) Emergency Contacts for Laboratory:
Name INA C. TYSON - CONTRACT MANAGER phone (714) 688-1579
Name Raymond Arnold - lead mechanic phone (714) 862-3496
Title _____
- V. Emergency Notification (* Mandatory in case of release of hazardous material)
911 or list other local emergency agency if 911 is not available
* (800) 852-7550 Office of Emergency Services
* (800) 33-TOXIC San Bernardino Co. Department of Environmental Health Services
(800) 424-8802 National Response Center
_____ Other (ie. Main office, insurance company, etc.)

- VI. Briefly explain lab employee emergency notification and evacuation procedures.

9. INVENTORY OF WASTE CATEGORY WITH COMPOSITION OF EVERY HAZARDOUS WASTE HANDLED (INDICATE UNITS USED)

B. HAZARDOUS WASTE

1. Name GASOLINE
 Waste Category No. (See back of manifest) _____
 Hazard Code/s (See Page 10) 1 / 4 / 5 / _____
 Composition _____
 Solid _____ Liquid Gas _____ Mix _____ Pure _____
 Maximum amount at one time on site 10,000
 Average daily amount on site 5000
 Waste generated/month 0
 Number of days on site/year 365
 Container type Below Ground Tanks

2. Name Sulfuric Acid
 Waste Category No. (See back of manifest) _____
 Hazard Code/s (See Page 10) 2 / 3 / 4 / 5 / _____
 Composition _____
 Solid _____ Liquid Gas _____ Mix _____ Pure _____
 Maximum amount at one time on site 6 BATTERIES
 Average daily amount on site 6 BATTERIES
 Waste generated/month 0
 Number of days on site/year 365 Days
 Container type Assemble BATTERIES

3. Name Pets Cleaning Solvent - Safety Klean
 Waste Category No. (See back of manifest) _____
 Hazard Code/s (See Page 10) 1 / 4 / _____
 Composition _____
 Solid _____ Liquid Gas _____ Mix _____ Pure _____
 Maximum amount at one time on site 35 Gallon
 Average daily amount on site 35 Gallon
 Waste generated/month 0 Safety Klean Takes off
 Numbers of days on site/year 365
 Container type Drum

4. Name _____
 Waste Category No. (See back of manifest) _____
 Hazard Code/s (See Page 10) _____ / _____ / _____ / _____
 Composition _____
 Solid _____ Liquid _____ Gas _____ Mix _____ Pure _____
 Maximum amount at one time on site _____
 Average daily amount on site _____
 Waste generated/month _____
 Numbers of days on site/year _____
 Container type _____

MAKE ADDITIONAL COPIES OF INVENTORY FORM AS NEEDED FOR EVERY CHEMICAL.

LABORATORY BUSINESS PLAN FORM (Continued)

VII. Briefly explain the ^{Shop} employee Hazard Communication Program (OSHA) or training program (Ed. Code) currently implemented or proposed. *Shop Advises Manager of Any Spills, Accidents ECT. - Shop/Manager Notifies 911 - And INTEC - Agency Emergency Response Team & DEHS*

VIII. Briefly explain emergency procedures developed for ^{Shop} laboratory personnel in case of emergency (list emergency coordinator and other emergency personnel).

EDUCATE Personnel to Across Street For Head Count. Notify Emergency Departments

IX. Briefly explain preventive measures currently implemented or proposed for the laboratory (to prevent or minimize the potential for accidents). ^{Shop}

Shop Tanks EACH day to be AWARE of possible leaks - Shop & office personnel AWARE of All FIRE Equip. (EXTINGUISHERS) LOCATIONS AND EYE WASH STATION

X. List emergency equipment in ^{Shop & office} laboratory (include fire extinguishers, eyewash stations, breathing apparatus, emergency kits, etc.).

*EYE WASH - SHOP
SHOP - 2 FIRE EXTINGUISHERS INSIDE SHOP
FUEL ISLAND - FIRE EXTINGUISHERS
FIRST AID KIT - SHOP, OFFICE AND EACH BUS
IN LOCATION - FIRE EXTINGUISHERS IN EACH*

XI. Provide Maps - See page 10 of this document. *BUS IN LOCATION*

ATTACHED.

LABORATORY BUSINESS PLAN FORM (Continued)

Hazardous Material Inventory- See attached inventory. Any hazardous materials that are handled by your business which does not appear on the specific inventory page, LIST these substances here. Indicate the quantity (maximum at any one time), the CAS number and submit a Material Safety Data Sheet for those substances.

<u>Chemical</u>	<u>CAS #</u>	<u>Maximum on Site (Include Units)</u>
-----------------	--------------	--

Send forms in triplicate to San Bernardino County Department of
Environmental Health Services
Hazardous Materials Management
385 N. Arrowhead Ave.
San Bernardino, CA 92415-0160

Questions??? Call (714)387-3044
Are there any exemptions?

9. INVENTORY OF HAZARDOUS MATERIALS ON SITE (INDICATE UNITS USED).

A. HAZARDOUS MATERIALS

1. Chemical Name Acetylene
 CAS # (if known) _____
 Composition Liquid stored under pressure Gas when Released
 Hazard Code/s (See Page 10) 2 / 1 / _____ / _____
 Common Name Acetylene
 Solid _____ Liquid Gas Mix Pure _____
 Maximum amount at one time on site 1 TANK
 Average daily amount on site 1 TANK
 Number of days on site/year _____
 Container type Compressed Tank
 Storage Pressure 350 LBS Storage Temp (F) _____

2. Chemical Name Diesel Fuel
 CAS # (if known) _____
 Composition Diesel
 Hazard Code/s (See Page 10) 1 / 4 / 1 / _____
 Common Name Diesel
 Solid _____ Liquid Gas _____ Mix _____ Pure _____
 Maximum amount at one time on site 35,000
 Average daily amount on site 7,500
 Number of days on site/year 365
 Container type 2 (7500 Gallon Underground Tanks) 2 (10,000 Tanks)
 Storage Pressure _____ Storage Temp (F) _____

3. Chemical Name Oxygen
 CAS # (if known) _____
 Composition _____
 Hazard Code/s (See Page 10) 1 / 2 / _____ / _____
 Common Name Oxygen
 Solid _____ Liquid _____ Gas Mix _____ Pure _____
 Maximum amount at one time on site 1 TANK
 Average daily amount on site 1 TANK
 Number of days on site/year 365
 Container type Compressed Tank
 Storage Pressure 350 LBS Storage Temp (F) _____

4. Chemical Name Ethylene Glycol
 CAS # (if known) _____
 Composition _____
 Hazard Code/s (See Page 10) 4
 Common Name Anti-Freeze
 Solid _____ Liquid Gas _____ Mix _____ Pure _____
 Maximum amount at one time on site 55 Gallons
 Average daily amount on site 30 Gallons
 Number of days on site/year 365 Days
 Container type _____
 Storage Pressure _____ Storage Temp (F) _____

MAKE ADDITIONAL COPIES OF INVENTORY FORM AS NEEDED FOR EVERY CHEMICAL.

20. Facility Map

- a) Location of each hazardous material handling area and which materials are handled in each area (including laboratory).
- b) Type of storage, including above and below ground and partially buried (tanks, barrels, drums, etc.)
- c) Location of emergency response equipment such as fire suppression equipment, protective clothing, etc.
- d) Internal and external communications.

Note: The combination of the site map and facility map may be acceptable.

***COMPLETE THE LAST PAGE OF THIS DOCUMENT AND RETURN TO DEHS WITH BUSINESS PLAN.**

Submit Plan within 45 days in triplicate to:

Department of Environmental Health
Services/Hazardous Materials Management
385 N. Arrowhead Avenue
San Bernardino, CA 92415-0160

Please retain a completed copy of your Business Plan at your business.

Check all chemicals located at the laboratory and give the maximum amount on hand of that substance. Substances that are not listed on this inventory page must be included on the laboratories Business Plan form and submitted with a Material Safety Data Sheet.

LABORATORY INVENTORY

PLEASE CHECK	CHEMICAL NAME	MAXIMUM AMOUNT ON HAND (INCLUDING UNITS)
_____	Acetic Acid	_____
_____	Acetone	_____
_____	Acetonitrile	_____
✓	Acetylene (compressed gas)	LTANK
_____	Acrylamide	_____
_____	Aluminum Ammonium Sulfate	_____
_____	Aluminum Chloride	_____
_____	Aluminum Granular	_____
_____	Aluminum Oxide	_____
_____	Aluminum Potassium Sulfate	_____
_____	Aluminum Sodium Sulfate	_____
_____	Aluminum Sulfate	_____
_____	* Ammonia	_____
_____	Ammonium Carbonate	_____
_____	Ammonium Chloride	_____
_____	Ammonium Hydroxide	_____
_____	Ammonium Nibrate	_____
_____	Ammonium Persulfate	_____
_____	Ammonium Phosphate	_____
_____	Ammonium Sulfate	_____
_____	Ammonium Sulfide	_____
_____	Ammonium Tartrate	_____
_____	Ammonium Thiocyanate	_____
_____	Amyl Acetate	_____
_____	Amyl Alcohol	_____
_____	Antimony	_____
_____	Antimony Trichloride	_____
_____	Barium Hydroxide	_____
_____	Barium Chloride	_____
_____	Barium Nitrate	_____
_____	Barium Oxide	_____
_____	Barium Sulfate	_____
_____	* Benzene	_____
_____	Benzoic Acid	_____
_____	Boric Acid	_____
_____	Bromine Water	_____
_____	Bromophenol Blue	_____
_____	Bromothymol Blue	_____

LABORATORY INVENTORY

PLEASE
CHECK

MAXIMUM AMOUNT ON HAND
(INCLUDING UNITS)

PLEASE CHECK	CHEMICAL NAME	MAXIMUM AMOUNT ON HAND (INCLUDING UNITS)
_____	Butanol	_____
_____	Butyl Acetate	_____
_____	Butyl Chloride	_____
_____	Butyric Acid	_____
_____	** Cadmium Chloride	_____
_____	Calcium Acetate	_____
_____	Calcium Carbonate	_____
_____	Calcium Chloride	_____
_____	Calcium Hydroxide	_____
_____	Calcium Hypochlorite	_____
_____	Calcium Metal	_____
_____	Calcium Nitrate	_____
_____	Calcium Oxide	_____
_____	Calcium Phosphate	_____
_____	Calcium Sulfate	_____
_____	Campher	_____
_____	* Carbon Disulfide	_____
_____	Charcoal	_____
_____	* Chloroform	_____
_____	Chromium Acetate	_____
_____	Chromium Chloride	_____
_____	Chromium Oxide	_____
_____	Chromium Potassium Sulfate	_____
_____	Chromium (III) Sulfate	_____
_____	Citric Acid	_____
_____	Cobalt (II) Chloride	_____
_____	Cobalt (II) Nitrate	_____
_____	Cobalt Sulfate	_____
_____	Copper, Metal	_____
_____	Copper (II) Acetate	_____
_____	Copper (I) Chloride	_____
_____	Copper (II) Chloride	_____
_____	Copper (II) Nitrate	_____
_____	Copper (II) Oxide	_____
_____	Copper (II) Sulfate	_____
_____	Cottonseed Oil	_____
_____	Cupric Sulfate	_____
_____	Cyclohexane	_____
_____	Decane	_____
_____	Diesel	35,000 Gallons
_____	Dimethyl Sulfide	_____
_____	Drierite	_____
_____	Ethanol	_____
_____	Ethyl Acetate	_____
_____	Ethyl Alcohol	_____
_____	Ethyl Butyrate	_____
_____	Ethyl Ester	_____

LABORATORY INVENTORY

<u>PLEASE CHECK</u>	<u>CHEMICAL NAME</u>	<u>MAXIMUM AMOUNT ON HAND (INCLUDING UNITS)</u>
	Ethyl Ether	
✓	Ethylene Glycol	55 Gallons
**	Ethylene Oxide	
	Ferric Ammonium Sulfate	
	Ferric Chloride	
	Folin Reagent	
*	Formaldehyde	
	Formic Acid	
✓	Gasoline	10,000 Gallons
	Glycerol	
	Glycine	
	Graphite	
	Helium	
	Hexane	
	Hexadecane	
	Hydrochloric Acid	
	Hydrogen (compressed gas)	
	Hydrogen Peroxide	
	Iodine	
	Iron (III) Ammonium Citrate	
	Iron (II) Ammonium Sulfate	
	Iron (III) Chloride	
	Iron (II) (III) Oxide	
	Iron (III) Nitrate	
	Iron (II) Sulfate	
	Is-Octane	
	Isobutyl Alcohol	
	Isopropanol	
	Kerosene	
	L-Glutamic Acid	
	Lead (II) Nitrate	
	Lead Chloride	
	Lidocaine	
	Linseed Oil	
	Lithium Chloride	
	Lithium Nitrate	
	Lithium Sulfate	
	Manganese Dioxide	
	Manganese (I) Carbonate	
	Manganese (I) Chloride	
	Manganese (II) Sulfate	
	Manganese Dioxide	
	Manganese Nitrate	
	Magnesium	
	Magnesium Chloride	
	Magnesium Nitrate	
	Magnesium Sulfate	

LABORATORY INVENTORY

PLEASE
CHECK

MAXIMUM AMOUNT ON HAND
(INCLUDING UNITS)

PLEASE CHECK	CHEMICAL NAME	MAXIMUM AMOUNT ON HAND (INCLUDING UNITS)
_____	Mercuric Iodide	_____
_____	Mercury (I) Chloride	_____
_____	Mercury (II) Chloride	_____
_____	Mercury (I) Nitrate	_____
_____	Mercury (II) Nitrate	_____
_____	Methyl Alcohol	_____
_____	Methyl Ethyl Ketone	_____
_____	Methyl Methacrylate	_____
_____	Methyl Salicylate	_____
_____	Methanol	_____
_____	Methyl Iso-Butyl Ketone	_____
_____	Methylene Blue 1%	_____
_____	Methylene Chloride	_____
_____	Mineral Oil	_____
_____	Molybdic Acid Sodium Salt	_____
_____	N-Pentane	_____
_____	Nickel (II) Chloride	_____
_____	Nickel (II) Sulfate	_____
_____	Nickel Ammonium Sulfate	_____
_____	* Nitric Acid	_____
_____	Nitrogen (Compressed gas)	_____
_____	Nitrobenzene	_____
_____	Nitrous Oxide	_____
_____	Octyl Alcohol	_____
_____	Oxalic Acid	_____
✓	Oxygen (Compressed gas) 1 TANK	_____
_____	Pentane	_____
_____	Petroleum Ether	_____
_____	Phenyl Arsine Oxide Solution	_____
_____	* Phenol	_____
_____	Phenolphthalein	_____
_____	Phosphoric Acid	_____
_____	Potassium Biphthalate	_____
_____	Potassium Bisulfate	_____
_____	Potassium Bromide	_____
_____	Potassium Carbonate	_____
_____	Potassium Chlorate	_____
_____	Potassium Chloride	_____
_____	Potassium Chromate	_____
_____	Potassium Citrate	_____
_____	* Potassium Cyanide	_____
_____	Potassium Dichromate	_____
_____	Potassium Hexacyanoferrate (II)	_____
_____	Potassium Hexacyanoferrate (III)	_____
_____	Potassium Hydrogen Carbonate	_____
_____	Potassium Hydrogen Tartrate	_____
_____	Potassium Hydroxide	_____

LABORATORY INVENTORY

PLEASE
CHECK

MAXIMUM AMOUNT ON HAND
(INCLUDING UNITS)

CHEMICAL NAME

_____	Potassium Iodide	_____
_____	Potassium Nitrate	_____
_____	Potassium Oxalate	_____
_____	Potassium Permanganate	_____
_____	Potassium Phosphate	_____
_____	Potassium Sodium Tartrate	_____
_____	Potassium Sulfate	_____
_____	Potassium Thiocyanate	_____
_____	Propylene Glycol	_____
_____	Salicylic Acid	_____
_____	Silver Acetate	_____
_____	Silver, Metal Foil	_____
_____	Silver Nitrate	_____
_____	Sodium Acetate	_____
_____	Sodium Ammonium Phosphate	_____
_____	Sodium Benzoate	_____
_____	Sodium Bicarbonate	_____
_____	Sodium Bisulfate	_____
_____	Sodium Borate	_____
_____	Sodium Borohydride	_____
_____	Sodium Bromide	_____
_____	Sodium Carbonate	_____
_____	Sodium Chloride	_____
_____	Sodium Citrate	_____
_____	Sodium Dodecyl Sulfate	_____
_____	Sodium Fluoride	_____
_____	Sodium Hydrogen Carbonate	_____
_____	Sodium Hydroxide	_____
_____	Sodium Iodide	_____
_____	Sodium, Metal	_____
_____	Sodium Nitrate	_____
_____	Sodium Oxalate	_____
_____	Sodium Phosphate	_____
_____	Sodium Potassium Tartrate	_____
_____	Sodium Silicate	_____
_____	Sodium Sulfate	_____
_____	Sodium Sulfide	_____
_____	Sodium Sulfite	_____
_____	Sodium Tetraborate Decahydrate	_____
_____	Sodium Thiosulfate	_____
_____	Squaline	_____
_____	Strontium Chloride	_____
_____	Strontium Nitrate	_____
_____	Styrene	_____
_____	Sucrose	_____
_____	Sulfamic Acid	_____

LABORATORY INVENTORY

<u>PLEASE CHECK</u>	<u>CHEMICAL NAME</u>	<u>MAXIMUM AMOUNT ON HAND (INCLUDING UNITS)</u>
	Sulfur, Roll	
	Sulfur, Sublimed	
✓	* Sulfuric Acid <i>2 used Batteries</i>	
	Tetrachloroethylene	
	Tetramethylammonium Hydroxide	
	Thimerosal	
	Thymidine	
	Tin (II) Chloride	
	Tin, Metal	
	Toluene	
	Toluidine Blue O	
	Trichloroacetic Acid	
	Tris (Hydroxymethyl) Amino-Methane Hydrochloride	
	Tris (Hydroxymethyl) Amino-Methane	
	Tuftsia Acetate	
	Tungstic Acid Sodium	
	Turpentine	
	Urea	
	Xylene	
	Zacita Water Softener	
	Zinc Chloride	
	Zinc, Metal	
	Zinc, Metal Powder	
	Zinc Nitrate	
	Zinc Sulfate	

- * Extremely Hazardous Substance
- ** Listed on Governor's Prop. 65 list of known carcinogens and reproductive toxicants

LABORATORY INVENTORY

HAZARDOUS WASTE
STORED IN
LABORATORY

MAX. STORED
ON SITE
(INCLUDE UNITS)

QUANTITY
GEN./NO.

HOW DISPOSED

Any substance stored or used at the laboratory not listed must be reported on page 15. MSDS's must be submitted with those substances.

*COMPLETE THIS FORM AND ATTACH TO EACH COPY OF THE BUSINESS PLAN

BUSINESS NAME: MAY FLOWER Contracting Services
ADDRESS: 26999 E. 5th ST.
CONTACT PERSON: INA Tyson
PHONE #: (714) 864-7095

I declare, under penalty of perjury, that the information provided herein is true and correct to the best of my knowledge.

Ina Tyson
Signature

5-6-91
Date

Business Plan Prepared By: INA TYSON
Contract Manager.

30x
150 - 100 cm
Water 20g Anti Freeze

0

Check all chemicals located at the laboratory and give the maximum amount on hand of that substance. Substances that are not listed on this inventory page must be included on the laboratories Business Plan form and submitted with a Material Safety Data Sheet.

SHOP
LABORATORY INVENTORY

<u>PLEASE CHECK</u>	<u>CHEMICAL NAME</u>	<u>MAXIMUM AMOUNT ON HAND (INCLUDING UNITS)</u>
	Acetic Acid	
	Acetone	
	Acetonitrile	
✓	Acetylene (compressed gas)	1 TANK
	Acrylamide	
	Aluminum Ammonium Sulfate	
	Aluminum Chloride	
	Aluminum Granular	
	Aluminum Oxide	
	Aluminum Potassium Sulfate	
	Aluminum Sodium Sulfate	
	Aluminum Sulfate	
	* Ammonia	
	Ammonium Carbonate	
	Ammonium Chloride	
	Ammonium Hydroxide	
	Ammonium Nibrate	
	Ammonium Persulfate	
	Ammonium Phosphate	
	Ammonium Sulfate	
	Ammonium Sulfide	
	Ammonium Tartrate	
	Ammonium Thiocyanate	
	Amyl Acetate	
	Amyl Alcohol	
	Antimony	
	Antimony Trichloride	
	Barium Hydroxide	
	Barium Chloride	
	Barium Nitrate	
	Barium Oxide	
	Barium Sulfate	
	* Benzene	
	Benzoic Acid	
	Boric Acid	
	Bromine Water	
	Bromophenol Blue	
	Bromothymol Blue	

LABORATORY INVENTORY

<u>PLEASE CHECK</u>	<u>CHEMICAL NAME</u>	<u>MAXIMUM AMOUNT ON HAND (INCLUDING UNITS)</u>
	Ethyl Ether	
✓	Ethylene Glycol	55 gals
**	Ethylene Oxide	
	Ferric Ammonium Sulfate	
	Ferric Chloride	
	Folin Reagent	
*	Formaldehyde	
	Formic Acid	
✓	Gasoline	6000 gals
	Glycerol	
	Glycine	
	Graphite	
	Helium	
	Hexane	
	Hexadecane	
	Hydrochloric Acid	
	Hydrogen (compressed gas)	
	Hydrogen Peroxide	
	Iodine	
	Iron (III) Ammonium Citrate	
	Iron (II) Ammonium Sulfate	
	Iron (III) Chloride	
	Iron (II) (III) Oxide	
	Iron (III) Nitrate	
	Iron (II) Sulfate	
	Iso-Octane	
	Isobutyl Alcohol	
	Isopropanol	
	Kerosene	
	L-Glutamic Acid	
	Lead (II) Nitrate	
	Lead Chloride	
	Lidocaine	
	Linseed Oil	
	Lithium Chloride	
	Lithium Nitrate	
	Lithium Sulfate	
	Manganese Dioxide	
	Manganese (I) Carbonate	
	Manganese (I) Chloride	
	Manganese (II) Sulfate	
	Manganese Dioxide	
	Manganese Nitrate	
	Magnesium	
	Magnesium Chloride	
	Magnesium Nitrate	
	Magnesium Sulfate	

LABORATORY INVENTORY

PLEASE
CHECK

MAXIMUM AMOUNT ON HAND
(INCLUDING UNITS)

CHEMICAL NAME

Mercuric Iodide _____
Mercury (I) Chloride _____
Mercury (II) Chloride _____
Mercury (I) Nitrate _____
Mercury (II) Nitrate _____
Methyl Alcohol _____
Methyl Ethyl Ketone _____
Methyl Methacrylate _____
Methyl Salicylate _____
Methanol _____
Methyl Iso-Butyl Ketone _____
Methylene Blue 1% _____
Methylene Chloride _____
Mineral Oil _____
Molybdic Acid Sodium Salt _____
N-Pentane _____
Nickel (II) Chloride _____
Nickel (II) Sulfate _____
Nickel Ammonium Sulfate _____
* Nitric Acid _____
Nitrogen (Compressed gas) _____
Nitrobenzene _____
Nitrous Oxide _____
Octyl Alcohol _____
Oxalic Acid _____
✓ Oxygen (Compressed gas) 1 Tank _____
Pentane _____
Petroleum Ether _____
Phenyl Arsine Oxide Solution _____
* Phenol _____
Phenolphthalein _____
Phosphoric Acid _____
Potassium Biphthalate _____
Potassium Bisulfate _____
Potassium Bromide _____
Potassium Carbonate _____
Potassium Chlorate _____
Potassium Chloride _____
Potassium Chromate _____
Potassium Citrate _____
* Potassium Cyanide _____
Potassium Dichromate _____
Potassium Hexacyanoferrate (II) _____
Potassium Hexacyanoferrate (III) _____
Potassium Hydrogen Carbonate _____
Potassium Hydrogen Tartrate _____
Potassium Hydroxide _____

LABORATORY INVENTORY

PLEASE
CHECK

MAXIMUM AMOUNT ON HAND
(INCLUDING UNITS)

CHEMICAL NAME

Potassium Iodide _____
Potassium Nitrate _____
Potassium Oxalate _____
Potassium Permanganate _____
Potassium Phosphate _____
Potassium Sodium Tartrate _____
Potassium Sulfate _____
Potassium Thiocyanate _____
Propylene Glycol _____
Salicylic Acid _____
Silver Acetate _____
Silver, Metal Foil _____
Silver Nitrate _____
Sodium Acetate _____
Sodium Ammonium Phosphate _____
Sodium Benzoate _____
Sodium Bicarbonate _____
Sodium Bisulfate _____
Sodium Borate _____
Sodium Borohydride _____
Sodium Bromide _____
Sodium Carbonate _____
Sodium Chloride _____
Sodium Citrate _____
Sodium Dodecyl Sulfate _____
Sodium Fluoride _____
Sodium Hydrogen Carbonate _____
Sodium Hydroxide _____
Sodium Iodide _____
Sodium, Metal _____
Sodium Nitrate _____
Sodium Oxalate _____
Sodium Phosphate _____
Sodium Potassium Tartrate _____
Sodium Silicate _____
Sodium Sulfate _____
Sodium Sulfide _____
Sodium Sulfite _____
Sodium Tetraborate Decahydrate _____
Sodium Thiosulfate _____
Squaline _____
Strontium Chloride _____
Strontium Nitrate _____
Styrene _____
Sucrose _____
Sulfamic Acid _____

LABORATORY INVENTORY

<u>PLEASE CHECK</u>	<u>CHEMICAL NAME</u>	<u>MAXIMUM AMOUNT ON HAND (INCLUDING UNITS)</u>
	Sulfur, Roll	
	Sulfur, Sublimed	
✓	* Sulfuric Acid	used Batteries (2)
	Tetrachloroethylene	
	Tetramethylammonium Hydroxide	
	Thimerosal	
	Thymidine	
	Tin (II) Chloride	
	Tin, Metal	
	Toluene	
	Toluidine Blue O	
	Trichloroacetic Acid	
	Tris (Hydroxymethyl) Amino-Methane Hydrochloride	
	Tris (Hydroxymethyl) Amino-Methane	
	Tuftsia Acetate	
	Tungstic Acid Sodium	
	Turpentine	
	Urea	
	Xylene	
	Zeolite Water Softener	
	Zinc Chloride	
	Zinc, Metal	
	Zinc, Metal Powder	
	Zinc Nitrate	
	Zinc Sulfate	

- * Extremely Hazardous Substance
- ** Listed on Governor's Prop. 65 list of known carcinogens and reproductive toxicants

ENVIRONMENTAL
HEALTH SERVICES
SI MAY 20 AM 10:01



**DEPARTMENT OF ENVIRONMENTAL
HEALTH SERVICES**
County of San Bernardino

PREPARED BY

**COUNTY OF SAN BERNARDINO
DEPARTMENT OF ENVIRONMENTAL HEALTH SERVICES
HAZARDOUS MATERIALS MANAGEMENT SECTION**

**385 N. Arrowhead Avenue
San Bernardino, CA 92415-0160
Phone: (714) 387-3044**

ENVIRONMENTAL HEALTH SERVICES



COUNTY OF SAN BERNARDINO
ENVIRONMENTAL
PUBLIC WORKS AGENCY

385 North Arrowhead Avenue • San Bernardino, CA 92415-0180 • (714) 387-4648
320 East "D" Street • Ontario, CA 91764 • (714) 391-7870
16506 Chelo Drive • Victorville, CA 92382 • (619) 243-8141

PAUL F. RYAN, A.S., MPPA
Director

Also serving the cities of:

Adelanto	Menifee
Banning	Needles
Big Bear Lake	Ontario
Chino	Rancho Cucamonga
Colton	Redlands
Fountain	Riverside
Grand Terrace	San Bernardino
Hemlock	Twentynine Palms
Hightland	Upland
Laneville	Victorville

PLEASE REPLY TO ADDRESS CHECKED

ATTENTION BUSINESSES - PLEASE READ CAREFULLY

As a business in San Bernardino County that handles, uses, generates or stores hazardous materials, it is required that you comply with the various State and Federal laws. The public concern regarding hazardous materials has resulted in the passage of a hazardous materials disclosure law. The intent of this law is to safeguard public health through disclosure of the potential risks of a hazardous materials release. To accomplish this intent, all businesses are required to submit a "Business Plan" to the County Department of Environmental Health Services. This plan includes an inventory of hazardous materials at each facility and what contingency plan the business has in the event of a release of those materials or other emergency. Your Business Plan will be given to each fire and police jurisdiction in your area for use by emergency personnel and portions will be available for public review on request.

We know how overwhelming and confusing the various new laws can be. We hope to work with you to minimize the confusion while we all strive for a safer community.

The attached guide is to assist you in developing your Business Plan.

Revised 08/01/89

WHAT DO I HAVE TO DO TO COMPLY WITH THE NEW STATE AND FEDERAL LAW?

1. All businesses which handle hazardous materials, big or small, are required to report releases or threatened releases that may endanger the public health or environment to the Department of Environmental Health Services (DEHS) and the Governor's Office of Emergency Services. These phone numbers are listed in the Notification Plan on page 7 of the guide. Fines up to \$25,000 and one year in prison may result if you fail to report a release or a threatened release. Additionally, if a release involves an extremely hazardous substance listed in the Code of Federal Regulations, Title 40, and the release equals or exceeds the reportable quantity as stated, a follow-up notice to OES must be filed within 15 days of the incident. (Special forms can be obtained from DEHS.)
2. Your business must submit a "Business Plan" to DEHS. Basic information on the location, type and quantity of hazardous materials must be provided by businesses to assist emergency responders and planning officials in preventing or mitigating emergencies resulting from hazardous materials releases. Any business subject to SARA, Title III inventory requirements must submit a Business Plan in lieu of Tier II forms.
3. If the facility is a NEW business, a Certificate of Occupancy issued by the City or County Building Department will not be finalized until DEHS reviews a Business Plan. A Risk Management and Prevention Program (RMPP) will be required if extremely hazardous materials are to be used or stored at the new facility.
4. Any business that operates on rented or leased property and is required to submit a Business Plan is required to submit a notice to the owner of the property in writing stating that the business is subject to the Business Plan mandates and has complied with the provisions, and shall provide a copy of the Business Plan to the property owner within five (5) working days after receiving a request for a copy from the owner.

WHAT IS A HAZARDOUS MATERIAL?

A hazardous material is a broad term for all substances that may be hazardous, including hazardous waste. Substances that are flammable, corrosive, reactive, oxidizers, radioactive, combustible, or toxic are considered hazardous. Examples include: oil, paints, thinners, cleaning solvents, compressed gas, radioactive materials and pesticides.

The California Health and Safety Code defines a Hazardous Material as "any material that because of its quantity, concentration, or physical or chemical characteristics poses a significant present or potential hazard to human health and safety or the environment if released into the work-place or the environment."

--- A Hazardous Substance means any substance or chemical product for which one of the following applies:

1. A Material Safety Data Sheet (MSDS) is required of the manufacturer pursuant to the California Labor Code.
2. The Substance is listed as radioactive in Title 10 or the Code of Federal Regulations.
3. The Substance is listed as Hazardous in Title 49 of the Code of Federal Regulations.
4. The Substance is listed in the California Department of Industrial Relations, Director's List of Hazardous Substances (developed pursuant to Chapter 2.5 of the California Labor Code).

--- Hazardous Waste is clearly defined in Chapter 6.5 of the California Health and Safety Code and clarified in Title 22 of the California Administrative Code. Businesses that generate, treat, or store hazardous waste should currently be under regulation by the County of San Bernardino, and a Contingency Plan for accidental release of the waste should be on file with the San Bernardino County Department of Environmental Health Services. The Business Plan satisfies the requirements of a Hazardous Waste Contingency Plan.

WHO MUST SUBMIT A BUSINESS PLAN?

- A Any business that uses, generates, processes, produces, treats, stores, emits, or discharges a hazardous material in quantities ^{per year} exceeding 55 gallons, 500 pounds, or 200 cubic feet of a compressed gas at any one time in the course of a year must submit a Business Plan.
- B All hazardous waste generators, unless the business generates less than 5 gallons or 50 pounds per month, must submit a Business Plan due to mandates by existing hazardous waste laws.
- C Any business that handles, stores, or uses category (I) or (II) pesticides, as defined by FIFRA, regardless of amount, must submit a Business Plan. Indicate on inventory if Category I or II.

- D Any business that handles substances on the Governor's List of Carcinogens or Reproductive Toxicants pursuant to Prop. 65 in any quantity must submit a Business Plan.
- E Any business that handles Class A, B, or C explosives (CFR 49) must submit a Business Plan.
- F Any business which handles extremely hazardous substances in quantities exceeding the Threshold Planning Quantity (T.P.Q.) must submit a Business Plan. Call (714) 387-4631 for a copy of this list.
- G Any business which handles, uses, or stores radioactive substances in any quantity must submit a Plan.
- H Businesses subject to SARA, Title III inventory requirements must submit a Business Plan. Tier II forms need not be submitted to the various State and Federal agencies pursuant to the newest legislation (AB 2189) which merges State and Federal inventory requirements.

LABORATORIES

Laboratories which handle a hazardous material, solid, liquid or compressed gas in any quantity, must submit a modified Business Plan to DEHS (see attached form and specific instructions). These hazardous materials that must be reported include, but are not limited to, extremely hazardous materials, radioactive substances and explosives, organic peroxides, substances listed on the Governor's Prop. 65 list and hazardous wastes generated by the lab.

Please note: If the lab is within a facility which meets any one of the criteria on page 2, attach the Laboratory Business Plan forms to the rest of the Business Plan. Only one set of maps are required. Please identify lab location on map.

Are there any exemptions?

Yes!

- A. Businesses that handle less than 55 gallons, less than 500 pounds of a hazardous material or less than 200 cubic feet of a compressed gas as a maximum amount at any one time in the course of a year are exempt. Please note: Hazardous Waste generators and Businesses that use Category I or II pesticides, explosives, substances on the Governors List, and labs are not exempt.
- B. Any business that has hazardous materials contained solely in a consumer product direct for distribution to and use by the general public in closed containers is exempt.

ARE TRADE SECRETS PROTECTED UNDER THE LAW?

Because one intent of this Law is to disclose to the general public the presence of hazardous materials in the community, the Department of Environmental Health Services is required to make the contents of Business Plans available to the public. If a Hazardous Material handler believes that in order to comply with the law, trade secrets must be disclosed within the Business Plan and those portions of the Plan must be clearly marked as trade secrets and placed on separate pages within the Plan. A Statement should also be attached to the Plan detailing which portions are considered trade secrets. If the Public should request access to trade secret information the Department of Environmental Health Services shall notify the Handler in writing of the request by certified mail, return receipt requested. The Department will then wait 30 days before releasing the information unless during that 30 days the Handler has filed an action in an appropriate court to prevent such a release.

ARE FARMS EXEMPT?

Farms are exempt from some portions of the Business Plan requirements but must submit a special inventory form as developed by the County Agricultural Commissioner's Office before January 1 of each year. This form asks the following:

1. A Hazardous Material Inventory.
2. Maximum amount handled at any one time.
3. How and where the materials are handled.
4. Emergency Contact Person and phone number.
5. Certification that the Hazardous Material Storage Area has been posted with the proper warning signs.

Questions regarding the special form or the handling of hazardous materials on farms should be directed to the County Agricultural Commissioner's Office.

HOW WILL UNDERGROUND STORAGE OF HAZARDOUS MATERIALS BE AFFECTED BY THIS NEW LAW?

If a business that is OPERATED BY THE OWNER stores hazardous materials in underground tanks only, and those tanks are properly registered with the San Bernardino County DEHS, the business should already be in compliance. However, if in addition to the material stored underground your business stores hazardous materials above ground, and meets the criteria on page 2, then a Business Plan is required by DEHS. Any operator of underground storage tanks containing hazardous materials who does not own the tanks must submit a Business Plan to DEHS.

HOW IS THIS PROGRAM FUNDED?

Costs incurred by DEHS in carrying out provisions of this law are to be recovered by the collection of a fee from each business required by law to submit a Business Plan. A Hazardous Materials Handler Permit will be issued upon payment of fee. Businesses will be invoiced.

WHEN IS THE BUSINESS PLAN TO BE SUBMITTED AND WHAT ARE THE PENALTIES FOR NON-COMPLIANCE?

The written portion of the Business Plan shall be updated every other year. The inventory shall be updated every January 1st of the new year. However, the business Plan shall be revised as soon as a change of owner occurs, inventory is increased 100%, a facility moves to a new location, contact persons are reassigned or storage locations for chemicals are moved.

Any business that does not comply with the submission of a Business Plan within 45 days of notice will be civilly liable for a maximum fine of \$2,000 for each day the violation occurs. If non-compliance persists after reasonable notice of the violation, a maximum fine of \$5,000 for each day in violation will be required (Section 25514).

WHAT IS THE LEGAL AUTHORITY FOR THIS PROGRAM?

- California State Health & Safety Code, Division 20, Chapter 6.8, Sections 25360.2, Chapter 6.9, Sections 25500 - 25520; Chapter 4, Sections 42301.6 - 42450.1.
- California Code of Regulations, Title 19, Chapter 2, Sub-chapter 3, Article 4, Sections 2729 - 2734
- Title 40, Code of Federal Regulations, EPA (SARA, Title III)

WHO IS AVAILABLE FOR ASSISTANCE IF FURTHER INFORMATION IS NEEDED?

If you have additional questions, please call DEHS Hazardous Materials Management at (714) 387-3044.

WHAT ARE THE MINIMUM ELEMENTS OF A BUSINESS PLAN?

The following pages contain an outline of 20 numbered items that represent the basic elements of the Business Plan. For the purpose of automated data processing by the Department, the Plan should be submitted in the order shown. Please make all responses brief. A cumbersome document may become useless in an emergency situation due to the complex nature of the Plan. The Plan may not be approved if any one element is not complete.

Notes: Please do not combine facilities at different locations. Since this document will be used for emergency response, the Business Plan must be site-specific.

All Business Plans should be submitted within 45 days of receipt of this guide. If more time is needed, please submit your request for an extension in writing to DEHS.

BUSINESS PLAN

OUTLINE OF ESSENTIAL ELEMENTS

1. Business Name and Address and Assessor's Parcel Number
2. Business Phone
3. Owner and/or operator (designate which)
4. Standard Industrial Classification Code
5. Dun & Bradstreet # (if applicable)
6. Business Description (activity)
7. # of employees (as reported by most recent tax withholding forms).

Is there a school, hospital or extended care facility within 1,000 feet (straight line distance) of your facility? If so, give name and address.
8. Emergency contact person and alternatives (two names and phone numbers)

--- These persons should be knowledgeable in all aspects of the business operation. They should be authorized to commit business resources. (Indicate if phone numbers should be kept confidential from public requestors.)
9. Inventory of hazardous materials on site (including a waste category of every hazardous waste handled). Use attached inventory form. It would be beneficial to note on the inventory if there is retail sale items at location with other bulk substances. All information requested on the form must be completed. Make additional copies of form if more space is needed. The Business Plan Inventory must be updated annually. Please indicate EPA signal words for pesticides.
10. Emergency Notification Plan (*Mandatory Agency Notification in case of release or threatened release of hazardous material).
 - a) 911 or local emergency response agency. Remember, 911 (if available) should be the first phone number called in cases of emergency.

- *b) San Bernardino County Department of Environmental Health
-- (800) 33-TOXIC or (714) 387-3044
- *c) State of California, Office of Emergency Services
-- (800) 852-7550
- d) National Response Center
-- (800) 424-8802 (Spills of certain substances may require federal notification depending upon volume and concentration. Familiarization of the applicable federal statutes is recommended).
- e) Emergency Response Team
-- Own employees or contracted
(List names and phone numbers)
- f) Others: insurance company, hazardous waste hauler, etc., or local emergency response agency.

11. Emergency Procedures

- a) Give name and duties of Emergency Coordinator.
- b) Activation of Facility Emergency Response if specifically equipped to do so.

12. Facility Employee Evacuation Procedures

--- Every business that handles hazardous materials must provide proper notification to employees and make sure employees know how and where to evacuate. (Consider wind direction and chemicals on site.)

13. Preventive Measures

For example,

- a) Reduction of containers on site if not used or needed.
- b) Safe storage and disposal methods.
- c) Use of monitors, alarms, and informational devices (signs, labels, etc.).
- d) Effective land use (berms, structural confinement, control of drainage and safe placement of containers as to not contaminate surface water, wells, residential areas, or traffic).

- e) Proper training of all employees to be able to identify an emergency or potential threat of an emergency.
- f) All containers, even those storing non-hazardous substances, are properly labeled to alert emergency responders.

14. Facility Training Plan

- a) Procedures for local emergency response coordination.
- b) Use of facility emergency equipment.
- c) Provisions for initial and refresher training.
- d) Hazardous materials/waste handling training as required by OSHA.

15. List of Facility Emergency Equipment

(Include test/maintenance plan)

- Fire extinguishers?
- Breathing Apparatus?
- Emergency Kits?

16. List of Arrangements/Agreements (if applicable)

- Hazardous waste hauler/disposal/recycler
- Local hospitals
- Local police or fire jurisdiction
- Emergency equipment suppliers

17. Copies of Material Safety Data Sheets (MSDS) (for each hazardous material listed on inventory form).

Hazard category information can be found on each MSDS.

Please categorize MSDS's according to hazard category, or alphabetically or numerically according to inventory.

- Code** = (Indicate all code numbers that correlate with category on inventory.)
- 1 = Fire hazard i.e. "flammable", "combustible liquids" and "oxidizers".
 - 2 = Sudden release of pressure, i.e. "explosives", "compressed gas".
 - 3 = Reactive, i.e. "unstable reactive", "organic peroxides" and "water reactive".
 - 4 = Immediate Health Hazard, (acute), i.e. "highly toxic" "toxic", "irritant", "corrosive" and other hazardous chemicals that attack a target organ as a result of a short term exposure.
 - 5 = Delayed Health Hazard, (chronic) "carcinogens" and other hazardous chemicals that attack a target organ as a result of a long term exposure.

- 18. Area Map -- Showing entire area around facility and property-- recommend Thomas Brothers Guide or equivalent (map).
- 19. Site Layout Map -- Showing at a minimum:
 - a) Scale of Map
 - b) Site Orientation (north, south, etc.)
 - c) Loading Areas
 - d) Parking
 - e) Roads
 - f) Storm & Sewer Drains
 - g) Property Lines & Adjacent Property Use
 - h) Entry/Exit Routes
 - i) Utility Shut Off Points:
 - Gas
 - Water
 - Electric
 - j) MSDS/Business Plan Storage Location
 - k) School, hospital extended care facility within 1,000 feet

ENVIRONMENTAL HEALTH SERVICES



COUNTY OF SAN BERNARDINO
ENVIRONMENTAL
MANAGEMENT GROUP

- 365 North Arrowhead Avenue • San Bernardino, CA 92415-0180 • (714) 387-4646
- 320 East 'D' Street • Ontario, CA 91784 • (714) 391-7570
- 15505 Civic Drive • Victorville, CA 92382 • (619) 243-5141
- 17830 Arrow Boulevard • Fontana, CA 92335 • (714) 828-6244
- 57407 Twentynine Palms Highway • Yucca Valley, CA 92284 • (618) 228-6410
- San Bernardino County Vector Control Program
2366 East Fifth Street • San Bernardino, CA 92415-0064 • (714) 393-3200
- Environmental Enforcement and Housing
172 West Third Street • San Bernardino, CA 92415-0315 • (714) 387-9512/6516

PAMELLA BENNETT, R.E.H.S.
Director

Also serving the cities of:

Adelanto	Mantoloking
Apple Valley	Needles
Barstow	Ontario
Big Bear Lake	Rancho Cucamonga
Chico	Rialto
Colton	Riverside
Fontana	San Bernardino
Grand Terrace	Twentynine Palms
Hesperia	Upland
Highland	Victorville
Loma Linda	Yucaipa

July 2, 1991

MAYFLOWER CONTRACTING SVCS
26999 E 5TH STREET
HIGHLAND, CA 92346

SUBJECT: BUSINESS PLAN

The Business Plan submitted to the Department of Environmental Health Services (DEHS) was not in the appropriate form and was found to be deficient. In order to help small businesses DEHS has produced a new fill-in-the-blank form to meet the requirements of the Business Plan.

Complete the enclosed Business Plan forms and submit them to this Department within 30 days. If you have any questions, please do not hesitate to call me at (714) 387-3044.

JACQUELYN MEDELLIN, R.E.H.S.
Risk Management & Community Right to Know

JM:lm

Enclosure

HARRY M. MAYS
County Administrative Officer
ALBERT R. REID
Assistant Administrative Officer
Environmental Management Group

Board of Supervisors
MARSHA TURCO First District BARBARA GRAM RICHSON Third District
JON D. NIELS Second District LARRY WALKER Fourth District
ROBERT L. HAYMOCK Fifth District

HAZARDOUS MATERIALS FIELD SERVICES
COMPIER DATA BASE UPDATE AUTHORITY SECTION

Change

Inactivate Permit / Facility
(circle one)

Bill To: E A O Location/
(circle one) District No: _____ Est No: 8601170
Former Est. Name: (if applicable): _____

Name: Mayflower Contract Svcs
Street No.: 26999 Fraction: _____ Direction: _____
Street Name: 5th St Apt/Sp No.: _____
City: Highland State: _____ Zip Code: _____
Telephone No.: (909)

Name: _____
Street No.: _____ Fraction: _____ Direction: _____
Street Name: _____ Apt/Sp No.: _____
City: _____ State: _____ Zip Code: _____
Telephone No.: (909)

Name: _____
Street No.: _____ Fraction: _____ Direction: _____
Street Name: _____ Apt/Sp No.: _____
City: _____ State: _____ Zip Code: _____
Telephone No.: (909)
van

Program Information:

Number of Employees: _____ Number of UGST's: 0
Federal Tax I.D. Number/Social Security Number: _____

Permit Information: (Circle those that apply)

Change/Inactivate/Add 222800 Permit No.: 910508006
Change/Inactivate/Add 222801 Permit No.: 910508007
Change/Inactivate/Add _____ Permit No.: _____
Change/Inactivate/Add _____ Permit No.: _____

Date Submitted: 9-25-97 Date Entered: SEP 29 1997
Submitted By: C. Armstrong Entered By: GR van

Comments/Remarks: 6 USTs removed 9-17-97



POST THIS CARD AT JOB SITE

BERNARDINO COUNTY FIRE DEPARTMENT/CUI
HAZARDOUS MATERIALS DIVISION
FIELD SERVICES/ENVIRONMENTAL PROTECTION
385 NORTH ARROWHEAD AVENUE, SECOND FLOOR
SAN BERNARDINO, CA 92415-0153



LOG # 082997-01

JOB CARD **5014**

INSTALL

REMOVE

CONSTRUCTION AND/OR REMOVAL OF
UNDERGROUND STORAGE FACILITY

6

Site Name Laidlaw Transit Inc./Mayflower Contract
Address 26009 5th St Highland, CA 92346
Contractor Radley Environmental
Address/Phone 1515 Wright Ave La Verne 909-596-7780

INSPECTION RECORD

APPROVED

DATE

FIRST INSPECTION	Excavation Clean, Approved Slope		
	Bedding		
	Holiday/Soap Test, Tanks Set X		
	Manufacturer's UL #		
	Additional Requirements		
DO NOT BACKFILL UNTIL ABOVE APPROVED			
SECOND INSPECTION	Tank Air Test 5 PSI/30 Minutes		
	Vent/Vapor Lines		
	Products Lines 75 PSI/30 Minutes		
	Product Line Containment		
	Metal Piping Wrapped		
	Sumps, Dispenser Pans Water Test		
THIRD INSPECTION	Approved Fill Boxes		
	Concrete or AC Paving 12" Beyond		
	Leak Detectors/Monitors		
	Lockable Fluid-Tight Access for Monitoring		
	Precision Test Results		
	Dispenser Containment		
	Emergency Shut-off		
Additional Requirements			
REQUIRED PRIOR TO OPERATING	Business Plan		
	Monitoring Plan		
	Financial Responsibility		

FINAL APPROVAL AND CURRENT OPERATING PERMITS MUST BE OBTAINED PRIOR TO PLACING THESE TANKS INTO SERVICE (\$5,000.00 FINE FOR NONCOMPLIANCE)

TANK REMOVAL INSPECTION	Tank(s) Removed X		
	Required Samples <u>6</u> <u>8020, 8015</u> MTBE 418.1		<u>C. Armstrong 9-17-91</u>
	<u>Lead (pb) 7420</u> ICP 6010, Metals EPA PP13		
	Additional Test Requirements		
Removals Cannot be Finaied Until a Signed Copy of the Sample Results Have Been Received and Approved by this Department.			
	Final — Approved for Backfill		

Remarks:

FAILURE TO PROTECT AND MAINTAIN THIS CARD MAY RESULT IN JOB DELAY.
PRESERVE THIS RECORD OF INSPECTIONS.

FOR INSPECTION CALL 48 HOURS IN ADVANCE AT (909) 387- 3082

THIS PERMIT EXPIRES 9 MONTHS FROM DATE OF ISSUANCE



PETROLEUM



WASTE OIL



OTHER

DISTRIBUTION: White — County Fire Department
Green — Contractor/Owner



APPLICATION FOR REMOVAL OF UNDERGROUND STORAGE TANK

\$ 416 First Tank

\$ 156 Each Additional Tank

Number of Tanks this Application 6

JOB LOCATION

Facility Name Laidlaw Transit, Inc Contact Person Mr. Mike Corcoran Phone No. 909-335-3188
 Site Address 26999 5th st City Highland Zip Code 92346
 Fire _____ Water/Sewer Agency _____

PROPERTY OWNER

Name E.J. Meyer Co. Phone No. 909-335-3188
 Mailing Address 105 Summit Ave, Redlands City _____ Zip Code 92373
 Owner's Representative _____ Phone No. _____

CONTRACTOR

Company Name Bradley Environmental Contact Person Kevin Jenkins Phone No. 909-546-7780
 Mailing Address 1115 Wright Ave City La Verne Zip Code 91750
 Workman's Comp Insurance Carrier State Fund Policy No. 1446723
 State Contractor's License No. 661390 Types of Licenses A HAZ Expiration Date 12/31/97

NOTE: The State of California has determined that tanks used for the storage of any hazardous or flammable substance shall be considered hazardous even if all contents have been removed.

All storage tanks shall be hauled as hazardous waste, accompanied by a state hazardous waste manifest, and taken to a licensed treatment, storage and disposal facility (TSDf); or if the tanks are triple rinsed on site and the rinseate manifested and hauled to a licensed TSDf, the tank may be handled as non hazardous.

For information on licensed TSDf's that can accept nonrinsed tanks, contact the State of California Department of Health Services, Toxic Substance Control at (800) 258-6942.

Signature Michael Corcoran, V.P. Phone 909-335-3188
 Print Name Clearly _____ Date 8-29-97

OFFICE USE ONLY

Under Permit No Yes 86011170 Establishment Number
 Number of Tanks 6
 Fees Current Yes 5.31.98 Expiration Date
 No _____ Delinquent Amount

Permit Fee Paid THIS Application 1,196.00 /Receipt Number 1350446
 Check Number 9257
 Date Paid 8-29-97
 Taken by Julie Caldera
 Log Number 082997-01
 Job Card Number 5014

STATE OF CALIFORNIA
STATE WATER RESOURCES CONTROL BOARD
UNDERGROUND STORAGE TANK PERMIT APPLICATION - FORM A



COMPLETE THIS FORM FOR EACH FACILITY/SITE

MARK ONLY ONE ITEM	<input type="checkbox"/> 1 NEW PERMIT	<input type="checkbox"/> 3 RENEWAL PERMIT	<input type="checkbox"/> 5 CHANGE OF INFORMATION	<input checked="" type="checkbox"/> 7 PERMANENTLY CLOSED SITE
	<input type="checkbox"/> 2 INTERIM PERMIT	<input type="checkbox"/> 4 AMENDED PERMIT	<input type="checkbox"/> 6 TEMPORARY SITE CLOSURE	

I. FACILITY/SITE INFORMATION & ADDRESS - (MUST BE COMPLETED)

DEA OR FACILITY NAME <i>Laidlaw Transit, Inc.</i>		NAME OF OPERATOR <i>Laidlaw Transit, Inc.</i>		
ADDRESS <i>26999 5th Street</i>		NEAREST CROSS STREET <i>Central Ave.</i>	PARCEL # (OPTIONAL)	
CITY NAME <i>Highland</i>		STATE <i>CA</i>	ZIP CODE <i>92346</i>	SITE PHONE # WITH AREA CODE <i>909-425-8080</i>
<input checked="" type="checkbox"/> BOX TO INDICATE <input checked="" type="checkbox"/> CORPORATION <input type="checkbox"/> INDIVIDUAL <input type="checkbox"/> PARTNERSHIP <input type="checkbox"/> LOCAL AGENCY DISTRICTS* <input type="checkbox"/> COUNTY AGENCY* <input type="checkbox"/> STATE AGENCY* <input type="checkbox"/> FEDERAL AGENCY*				
* If owner of UST is a public agency, complete the following: name of Supervisor of district, sector, or office which operates the UST				
TYPE OF BUSINESS		IF INDIAN RESERVATION OR TRUST LANDS		# OF TANKS AT SITE
<input type="checkbox"/> 1 GAS STATION <input type="checkbox"/> 2 DISTRIBUTOR <input type="checkbox"/> 3 FARM <input type="checkbox"/> 4 PROCESSOR <input checked="" type="checkbox"/> 5 OTHER				<i>6</i>
E.P.A. I.O. # (optional)				

EMERGENCY CONTACT PERSON (PRIMARY) *Handicapped Buses* EMERGENCY CONTACT PERSON (SECONDARY) - optional

DAYTIME NAME (LAST, FIRST) <i>Siefert, Cheryl</i>	PHONE # WITH AREA CODE <i>909-425-8080</i>	DAYTIME NAME (LAST, FIRST)	PHONE # WITH AREA CODE
NIGHTTIME NAME (LAST, FIRST) <i>Siefert, Cheryl</i>	PHONE # WITH AREA CODE <i>909-425-8080</i>	NIGHTTIME NAME (LAST, FIRST)	PHONE # WITH AREA CODE

II. PROPERTY OWNER INFORMATION - (MUST BE COMPLETED)

NAME <i>E. S. Meyer Co.</i>		CARE OF ADDRESS INFORMATION <i>Mark Meyer</i>		
MAILING OR STREET ADDRESS <i>105 Summit Ave.</i>		<input checked="" type="checkbox"/> BOX TO INDICATE <input type="checkbox"/> INDIVIDUAL <input type="checkbox"/> LOCAL AGENCY <input type="checkbox"/> STATE AGENCY <input checked="" type="checkbox"/> CORPORATION <input type="checkbox"/> PARTNERSHIP <input type="checkbox"/> COUNTY AGENCY <input type="checkbox"/> FEDERAL AGENCY		
CITY NAME <i>Redlands</i>		STATE <i>CA</i>	ZIP CODE <i>92373</i>	PHONE # WITH AREA CODE <i>909-335-3188</i>

III. TANK OWNER INFORMATION - (MUST BE COMPLETED)

NAME OF OWNER <i>E. S. Meyer Co.</i>		CARE OF ADDRESS INFORMATION <i>Mark Meyer</i>		
MAILING OR STREET ADDRESS <i>105 Summit Ave.</i>		<input checked="" type="checkbox"/> BOX TO INDICATE <input type="checkbox"/> INDIVIDUAL <input type="checkbox"/> LOCAL AGENCY <input type="checkbox"/> STATE AGENCY <input checked="" type="checkbox"/> CORPORATION <input type="checkbox"/> PARTNERSHIP <input type="checkbox"/> COUNTY AGENCY <input type="checkbox"/> FEDERAL AGENCY		
CITY NAME <i>Redlands</i>		STATE <i>CA</i>	ZIP CODE <i>92373</i>	PHONE # WITH AREA CODE <i>909-335-3188</i>

IV. BOARD OF EQUALIZATION UST STORAGE FEE ACCOUNT NUMBER - Call (916) 322-9669 if questions arise.

TY (TK) HQ *44* -

V. PETROLEUM UST FINANCIAL RESPONSIBILITY - (MUST BE COMPLETED) - IDENTIFY THE METHOD(S) USED

<input checked="" type="checkbox"/> BOX TO INDICATE	<input checked="" type="checkbox"/> 1 SELF-INSURED	<input type="checkbox"/> 2 GUARANTEE	<input type="checkbox"/> 3 INSURANCE	<input type="checkbox"/> 4 SURETY BOND
	<input type="checkbox"/> 5 LETTER OF CREDIT	<input type="checkbox"/> 6 EXEMPTION	<input type="checkbox"/> 99 OTHER	

VI. LEGAL NOTIFICATION AND BILLING ADDRESS Legal notification and billing will be sent to the tank owner unless box I or II is checked.

CHECK ONE BOX INDICATING WHICH ABOVE ADDRESS SHOULD BE USED FOR LEGAL NOTIFICATIONS AND BILLING: I II III

THIS FORM HAS BEEN COMPLETED UNDER PENALTY OF PERJURY, AND TO THE BEST OF MY KNOWLEDGE, IS TRUE AND CORRECT

OWNER'S NAME (PRINTED & SIGNED) <i>Michael Corcoran</i>	OWNER'S TITLE <i>Vice President</i>	DATE MONTH/DAY/YEAR <i>8-29-97</i>
--	--	---------------------------------------

LOCAL AGENCY USE ONLY

COUNTY # <input type="checkbox"/> <input type="checkbox"/>	JURISDICTION # <input type="checkbox"/> <input type="checkbox"/> <input type="checkbox"/>	FACILITY # <input type="checkbox"/> <input type="checkbox"/> <input type="checkbox"/> <input type="checkbox"/> <input type="checkbox"/>
LOCATION CODE - OPTIONAL	CENSUS TRACT # - OPTIONAL	SUPERIOR - DISTRICT CODE - OPTIONAL

THIS FORM MUST BE ACCOMPANIED BY AT LEAST (1) OR MORE PERMIT APPLICATION - FORM B, UNLESS THIS IS A CHANGE OF SITE INFORMATION ONLY.
OWNER MUST FILE THIS FORM WITH THE LOCAL AGENCY IMPLEMENTING THE UNDERGROUND STORAGE TANK REGULATIONS

INSTRUCTIONS FOR COMPLETING FORM "A"

GENERAL INSTRUCTIONS:

SECTION 2711 OF TITLE 25, CHAPTER 16, CALIFORNIA CODE OF REGULATIONS AND SECTIONS 25286, 25287, AND 25289 OF CHAPTER 6.7, DIVISION 20, CALIFORNIA HEALTH AND SAFETY CODE REQUIRE OWNERS TO APPLY FOR AN UST OPERATING PERMIT.

1. One FORM "A" shall be completed for all NEW PERMIT CHANGES or any FACILITY/SITE INFORMATION CHANGES.
2. **SUBMIT ONLY ONE (1) FORM "A"** for a Facility/Site, regardless of the number of tanks located at the site.
3. This form should be completed by either the PERMIT APPLICANT or the LOCAL AGENCY UNDERGROUND TANK INSPECTOR.
4. Please type or print clearly all requested information.
5. Use a hard point writing instrument, you are making 3 copies.
6. Tank owner must submit a facility plot plan to the local agency as part of the application showing the location of the UST's with respect to buildings and landmarks (Section 2711 (a)(5), CCR).
7. Tank owner must submit documentation showing compliance with state financial responsibility requirements to the local agency as part of the application for petroleum UST's (Section 2711 (2)(11), CCR).

TOP OF FORM: "MARK ONLY ONE ITEM"

Mark an (X) in the box next to the item that best describes the reason the form is being completed.

I. FACILITY/SITE INFORMATION & ADDRESS (MUST BE COMPLETED)

1. Record name and address (physical location) of the underground tank(s).
NOTE: Address MUST have a valid physical location including city, state, and zip code.
P.O. BOX NUMBERS ARE NOT ACCEPTABLE.
Include nearest cross street and name of the operator.
2. Phone number must have an area code. If the night number is the same, write "SAME" in proper location.
3. Check the appropriate box for TYPE OF BUSINESS OWNERSHIP (ex. CORPORATION, INDIVIDUAL, etc.).
4. Check the appropriate box for TYPE OF BUSINESS.
5. If Facility/Site is located within an Indian reservation or other Indian trust lands, check the box marked "YES".
6. Indicate the NUMBER of TANKS at this SITE.
7. Record the E.P.A. ID # or write "NONE" in the space provided.

II. PROPERTY OWNER INFORMATION & ADDRESS (MUST BE COMPLETED)

Complete all items in this section, unless all items are the same as SECTION I; If the same, write "SAME AS SITE" across this section. Be sure to check PROPERTY OWNERSHIP TYPE box.

III. TANK OWNER INFORMATION & ADDRESS (MUST BE COMPLETED)

Complete all items in this section, unless all items are the same as SECTION I; If the same, write "SAME AS SITE" across this section. Be sure to check TANK OWNERS TYPE box.

IV. BOARD OF EQUALIZATION UST STORAGE FEE ACCOUNT NUMBER (MUST BE COMPLETED PER ARTICLE 5, CHAPTER 6.05, DIVISION 20, CALIFORNIA HEALTH AND SAFETY CODE.)

Every owner of a facility with UST storage fee account number which is required before your permit application can be processed. Register with the BOE so that you will receive a quarterly storage fee return in reporting the Storage (monthly) per us that fee due on the number of gallons placed at your UST's. The BOE will credit percent exempt from paying the storage fee so returns will not be zero. If you do not have an account number with the BOE or if you have any questions regarding the fee or exemptions, please call the BOE at 916-227-0900 or write to the BOE at the following address: Board of Equalization, Fuel Taxes Division, P.O. Box 942679, Sacramento, CA 95826-2679.

V. PETROLEUM UST FINANCIAL RESPONSIBILITY (MUST BE COMPLETED FOR PETROLEUM UST'S ONLY, SEE SECTIONS 2711 (2)(5) OF TITLE 25, CHAPTER 16, CALIFORNIA CODE OF REGULATIONS.)

Identify the method(s) used by the owner and/or operator, in meeting the Federal and State financial responsibility requirements. UST's owned by any Federal or State agency as well as non-petroleum UST's are exempt from this requirement.

VI. LEGAL NOTIFICATION AND BILLING ADDRESS

Check (X) in box for the address that will be used for BOTH LEGAL AND BILLING NOTIFICATIONS.

TANK OWNER OR AUTHORIZED REPRESENTATIVE MUST SIGN AND DATE THE FORM AS INDICATED. (SEE SECTIONS 2711 (2)(9) OF TITLE 25, CHAPTER 16, CALIFORNIA CODE OF REGULATIONS.)

INSTRUCTION FOR THE LOCAL AGENCIES

The county jurisdictional number is predetermined and can be obtained by calling the State Board (916) 227-1300. The facility number may be assigned by the local agency; however, this number must be numerical and cannot contain any alphabetical characters. If the local agency prefers the State Board to assign the facility number, please leave it blank.

IT IS THE RESPONSIBILITY OF THE LOCAL AGENCY THAT INSPECTS THE FACILITY TO VERIFY THE ACCURACY OF THE INFORMATION. THIS APPLICATION CANNOT BE PROCESSED IF THE BOE ACCOUNT NUMBER IS NOT FILLED IN. THE LOCAL AGENCY IS RESPONSIBLE FOR THE COMPLETION OF THE "LOCAL AGENCY USE ONLY" INFORMATION BOX AND FOR FORWARDING ONE FORM "A" AND ASSOCIATED FORM "B"(s) TO THE FOLLOWING ADDRESS. THE LOCAL AGENCY SHOULD RETAIN THE ORIGINALS AND FORWARD THE YELLOW COPIES TO THE FOLLOWING ADDRESS. THE PINK COPY SHOULD BE RETAINED BY THE TANK OWNER.

STATE OF CALIFORNIA
STATE WATER RESOURCES CONTROL BOARD
UNDERGROUND STORAGE TANK PERMIT APPLICATION - FORM B



COMPLETE A SEPARATE FORM FOR EACH TANK SYSTEM.

MARK ONLY ONE ITEM

<input type="checkbox"/> 1 NEW PERMIT	<input type="checkbox"/> 3 RENEWAL PERMIT	<input type="checkbox"/> 5 CHANGE OF INFORMATION	<input type="checkbox"/> 7 PERMANENTLY CLOSED ON SITE
<input type="checkbox"/> 2 INTERIM PERMIT	<input type="checkbox"/> 4 AMENDED PERMIT	<input checked="" type="checkbox"/> 6 TEMPORARY TANK CLOSURE	<input checked="" type="checkbox"/> 8 TANK REMOVED

DBA OR FACILITY NAME WHERE TANK IS INSTALLED:

I. TANK DESCRIPTION COMPLETE ALL ITEMS - SPECIFY IF UNKNOWN

A. OWNER'S TANK I.D.# <u>Unknown</u>	B. MANUFACTURED BY: <u>Unknown</u>
C. DATE INSTALLED (MO/DAY/YEAR) <u>~1978</u>	D. TANK CAPACITY IN GALLONS: <u>10,000</u>

II. TANK CONTENTS IF A-1 IS MARKED, COMPLETE ITEM C.

A. <input checked="" type="checkbox"/> 1 MOTOR VEHICLE FUEL	<input type="checkbox"/> 4 OIL	B. <input checked="" type="checkbox"/> 1 PRODUCT	C. <input type="checkbox"/> 1a REGULAR UNLEADED	<input checked="" type="checkbox"/> 3 DIESEL	<input type="checkbox"/> 6 AVIATION GAS
<input type="checkbox"/> 2 PETROLEUM	<input type="checkbox"/> 80 EMPTY	<input type="checkbox"/> 2 WASTE	<input type="checkbox"/> 1b PREMIUM UNLEADED	<input type="checkbox"/> 4 GASAHOL	<input type="checkbox"/> 7 METHANOL
<input type="checkbox"/> 3 CHEMICAL PRODUCT	<input type="checkbox"/> 95 UNKNOWN		<input type="checkbox"/> 2 LEADED	<input type="checkbox"/> 5 JET FUEL	<input type="checkbox"/> 88 OTHER (DESCRIBE IN ITEM D. BELOW)

D. IF A.1 IS NOT MARKED, ENTER NAME OF SUBSTANCE STORED

C.A.S.#:

III. TANK CONSTRUCTION MARK ONE ITEM ONLY IN BOXES A, B, AND C, AND ALL THAT APPLIES IN BOX D AND E

A. TYPE OF SYSTEM	<input type="checkbox"/> 1 DOUBLE WALL	<input type="checkbox"/> 3 SINGLE WALL WITH EXTERIOR LINER	<input type="checkbox"/> 5b UNKNOWN
	<input checked="" type="checkbox"/> 2 SINGLE WALL	<input type="checkbox"/> 4 SECONDARY CONTAINMENT (VAULTED TANK)	<input type="checkbox"/> 5c OTHER
B. TANK MATERIAL (Primary Tank)	<input checked="" type="checkbox"/> 1 BARE STEEL	<input type="checkbox"/> 2 STAINLESS STEEL	<input type="checkbox"/> 3 FIBERGLASS
	<input type="checkbox"/> 5 CONCRETE	<input type="checkbox"/> 6 POLYVINYL CHLORIDE	<input type="checkbox"/> 4 STEEL CLAD W/ FIBERGLASS REINFORCED PLASTIC
	<input type="checkbox"/> 9 BRONZE	<input type="checkbox"/> 10 GALVANIZED STEEL	<input type="checkbox"/> 7 ALUMINUM
			<input type="checkbox"/> 8 100% METHANOL COMPATIBLE WRAP
			<input type="checkbox"/> 95 UNKNOWN
			<input type="checkbox"/> 99 OTHER
C. INTERIOR LINING	<input type="checkbox"/> 1 RUBBER LINED	<input type="checkbox"/> 2 ALKYL LINING	<input type="checkbox"/> 3 EPOXY LINING
	<input type="checkbox"/> 5 GLASS LINING	<input type="checkbox"/> 6 UNLINED	<input type="checkbox"/> 4 PHENOLIC LINING
			<input checked="" type="checkbox"/> 95 UNKNOWN
			<input type="checkbox"/> 99 OTHER
	IS LINING MATERIAL COMPATIBLE WITH 100% METHANOL? YES <input type="checkbox"/> NO <input type="checkbox"/>		
D. CORROSION PROTECTION	<input type="checkbox"/> 1 POLYETHYLENE WRAP	<input checked="" type="checkbox"/> 2 COATING (Asphalt)	<input type="checkbox"/> 3 VINYL WRAP
	<input type="checkbox"/> 5 CATHODIC PROTECTION	<input type="checkbox"/> 95 NONE	<input type="checkbox"/> 4 FIBERGLASS REINFORCED PLASTIC
			<input type="checkbox"/> 95 UNKNOWN
			<input type="checkbox"/> 99 OTHER
E. SPILL AND OVERFILL	SPILL CONTAINMENT INSTALLED (YEAR) <u>None</u>		OVERFILL PREVENTION EQUIPMENT INSTALLED (YEAR) <u>None</u>

IV. PIPING INFORMATION CIRCLE A IF ABOVE GROUND OR U IF UNDERGROUND - BOTH IF APPLICABLE No Piping / Storage Only

A. SYSTEM TYPE	A U 1 Suction	A U 2 Pressure	A U 3 Gravity	A U 95 OTHER
B. CONSTRUCTION	A U 1 SINGLE WALL	A U 2 DOUBLE WALL	A U 3 LINED TRENCH	A U 95 UNKNOWN
C. MATERIAL AND CORROSION PROTECTION	A U 1 BARE STEEL	A U 2 STAINLESS STEEL	A U 3 POLYVINYL CHLORIDE (PVC)	A U 4 FIBERGLASS PIPE
	A U 5 ALUMINUM	A U 6 CONCRETE	A U 7 STEEL W/ COATING	A U 8 100% METHANOL COMPATIBLE WRAP
	A U 9 GALVANIZED STEEL	A U 10 CATHODIC PROTECTION	A U 95 UNKNOWN	A U 99 OTHER
D. LEAK DETECTION	<input type="checkbox"/> 1 AUTOMATIC LINE LEAK DETECTOR	<input type="checkbox"/> 2 LINE TIGHTNESS TESTING	<input type="checkbox"/> 3 INTERSTITIAL MONITORING	<input type="checkbox"/> 99 OTHER

V. TANK LEAK DETECTION

<input type="checkbox"/> 1 VISUAL CHECK	<input checked="" type="checkbox"/> 2 INVENTORY RECONCILIATION	<input type="checkbox"/> 3 VADGZE MONITORING	<input type="checkbox"/> 4 AUTOMATIC TANK GAUGING	<input type="checkbox"/> 5 GROUND WATER MONITORING
<input checked="" type="checkbox"/> 6 TANK TESTING	<input type="checkbox"/> 7 INTERSTITIAL MONITORING	<input type="checkbox"/> 91 NONE	<input type="checkbox"/> 95 UNKNOWN	<input type="checkbox"/> 99 OTHER

VI. TANK CLOSURE INFORMATION

1. ESTIMATED DATE LAST USED (MO/DAY/YR) <u>8/25/97</u>	2. ESTIMATED QUANTITY OF SUBSTANCE REMAINING <u>0</u> GALLONS	3. WAS TANK FILLED WITH HAZARDOUS MATERIAL? YES <input type="checkbox"/> NO <input checked="" type="checkbox"/>
--	---	---

THIS FORM HAS BEEN COMPLETED UNDER PENALTY OF PERJURY, AND TO THE BEST OF MY KNOWLEDGE, IS TRUE AND CORRECT

APPLICANT'S NAME (PRINTED & SIGNATURE) Michael Corcoran, V.P. DATE 8-29-97

LOCAL AGENCY USE ONLY THE STATE I.D. NUMBER IS COMPOSED OF THE FOUR NUMBERS BELOW

STATE I.D.#	COUNTY #	JURISDICTION #	FACILITY #	TANK #
<input type="text"/>	<input type="text"/>	<input type="text"/>	<input type="text"/>	<input type="text"/>
PERMIT NUMBER	PERMIT APPROVED BY/DATE		PERMIT EXPIRATION DATE	

THIS FORM MUST BE ACCOMPANIED BY A PERMIT APPLICATION - FORM A, UNLESS A CURRENT FORM A HAS BEEN FILED.
FILE THIS FORM WITH THE LOCAL AGENCY IMPLEMENTING THE UNDERGROUND STORAGE TANK REGULATIONS

INSTRUCTIONS FOR COMPLETING FORM

GENERAL INSTRUCTIONS:

1. One FORM "B" shall be completed for each tank for all NEW PERMITS, PERMIT CHANGES, REMOVALS and/or any other TANK INFORMATION CHANGE.
2. This form should be completed by either the PERMIT APPLICANT or the LOCAL AGENCY UNDERGROUND TANK INSPECTOR.
3. Please type or print clearly all requested information.
4. Use a hard point writing instrument; you are making 3 copies.

TOP OF FORM: MARK ONLY ONE ITEM

1. Mark an (X) in the box next to the item that best describes the reason the form is being completed.
2. Indicate the DBA or Facility name where the tank is installed.

I. TANK DESCRIPTION - COMPLETE ALL ITEMS - IF UNKNOWN - SO SPECIFY

- A. Indicate owners tank ID.# - If there is a tank number that is used by the owner to identify the tank (ex. AB70789).
- B. Indicate the name of the company that manufactured the tank (ex. ACME TANK MFG.).
- C. Indicate the year the tank was installed (ex. 1987).
- D. Indicate the tank capacity in gallons (ex. 25,000 or 10,000 etc.).

II. TANK CONTENTS

- A. 1. If MOTOR VEHICLE FUEL, check box 1 and complete items B & C.
2. If not MOTOR VEHICLE FUEL, check the appropriate box in section A and complete items B & D.
- B. Check the appropriate box.
- C. Check the type of MOTOR VEHICLE FUEL (if box 1 is checked in A).
- D. Print the chemical name of the hazardous substance stored in the tank and the C.A.S.#. (Chemical Abstract Service number); if box 1 is NOT checked in A.

III. TANK CONSTRUCTION - MARK ONE ITEM ONLY IN BOX A, B, C & D

1. Check only one item in TYPE OF SYSTEM, TANK MATERIAL, INTERIOR LINING and CORROSION PROTECTION.
2. If OTHER, print in the space provided.

IV. PIPING INFORMATION

1. Circle A if above ground; circle U if underground; and circle both if applicable.
2. If UNKNOWN, circle; or if OTHER, print in space provided.
3. Indicate the LEAK DETECTION system(s) used to comply with the monitoring requirement for the piping.

V. TANK LEAK DETECTION

1. Indicate the LEAK DETECTION system(s) used to comply with the monitoring requirements for the tank.

VI. INFORMATION ON TANK PERMANENTLY CLOSED IN PLACE

1. ESTIMATED DATE LAST USED - MONTH/YEAR (January, 1988 or 01/88).
2. ESTIMATED QUANTITY of HAZARDOUS SUBSTANCE remaining in the tank (in Gallons).
3. WAS TANK FILLED WITH INERT MATERIAL? Check 'Yes' or 'NO'.

APPLICANT MUST SIGN AND DATE THE FORM AS INDICATED

INSTRUCTION FOR THE LOCAL AGENCIES

The state underground storage tank identification number is composed of the two digit county number, the three digit jurisdiction number, the six digit facility number and the six digit tank number. The county and jurisdiction numbers are predetermined and can be obtained by calling the State Board (916)739-3421. The facility number must be the same as shown in form "A". The tank number may be assigned by the local agency; however, this number must be numerical and cannot contain an alphabet. If the local agency prefers the State Board to assign the tank number, please leave it blank.

IT IS THE RESPONSIBILITY OF THE LOCAL AGENCY THAT INSPECTS THE FACILITY TO VERIFY THE ACCURACY OF THE INFORMATION. THE LOCAL AGENCY IS RESPONSIBLE FOR THE COMPLETION OF THE "LOCAL AGENCY USE ONLY" INFORMATION BOX AND FOR FORWARDING ONE FORM "A" AND ASSOCIATED FORM "B" TO THE FOLLOWING ADDRESS.

STATE OF CALIFORNIA
STATE WATER RESOURCES CONTROL BOARD
C/O S.W.E.E.P.S.
DATA PROCESSING CENTER
P.O. BOX 527
PARAMOUNT, CA 90765

STATE OF CALIFORNIA
STATE WATER RESOURCES CONTROL BOARD
UNDERGROUND STORAGE TANK PERMIT APPLICATION - FORM B



COMPLETE A SEPARATE FORM FOR EACH TANK SYSTEM.

MARK ONLY ONE ITEM	<input type="checkbox"/> 1 NEW PERMIT	<input type="checkbox"/> 3 RENEWAL PERMIT	<input type="checkbox"/> 5 CHANGE OF INFORMATION	<input type="checkbox"/> 7 PERMANENTLY CLOSED ON SITE
	<input type="checkbox"/> 2 INTERIM PERMIT	<input type="checkbox"/> 4 AMENDED PERMIT	<input type="checkbox"/> 6 TEMPORARY TANK CLOSURE	<input checked="" type="checkbox"/> 8 TANK REMOVED

DBA OR FACILITY NAME WHERE TANK IS INSTALLED: _____

I. TANK DESCRIPTION COMPLETE ALL ITEMS - SPECIFY IF UNKNOWN

A. OWNER'S TANK I.D. # <u>Unknown</u>	B. MANUFACTURED BY: <u>Unknown</u>
C. DATE INSTALLED (MO./DAY/YEAR) <u>~1978</u>	D. TANK CAPACITY IN GALLONS: <u>10,000</u>

II. TANK CONTENTS IF A-1 IS MARKED, COMPLETE ITEM C.

A. <input checked="" type="checkbox"/> 1 MOTOR VEHICLE FUEL	<input type="checkbox"/> 4 OIL	B. <input checked="" type="checkbox"/> 1 PRODUCT	C. <input type="checkbox"/> 1a REGULAR UNLEADED
<input type="checkbox"/> 2 PETROLEUM	<input type="checkbox"/> 80 EMPTY	<input type="checkbox"/> 2 WASTE	<input type="checkbox"/> 1b PREMIUM UNLEADED
<input type="checkbox"/> 3 CHEMICAL PRODUCT	<input type="checkbox"/> 99 UNKNOWN		<input type="checkbox"/> 2 LEADED

D. IF (A.1) IS NOT MARKED, ENTER NAME OF SUBSTANCE STORED: _____

G. A. S. #:

III. TANK CONSTRUCTION MARK ONE ITEM ONLY IN BOXES A, B, AND C, AND ALL THAT APPLY IN BOX D AND E

A. TYPE OF SYSTEM	B. TANK MATERIAL (Primary Tank)	C. INTERIOR LINING
<input type="checkbox"/> 1 DOUBLE WALL	<input checked="" type="checkbox"/> 1 BARE STEEL	<input type="checkbox"/> 1 RUBBER LINED
<input checked="" type="checkbox"/> 2 SINGLE WALL	<input type="checkbox"/> 2 STAINLESS STEEL	<input type="checkbox"/> 2 ALKYD LINING
<input type="checkbox"/> 3 SINGLE WALL WITH EXTERIOR LINER	<input type="checkbox"/> 3 FIBERGLASS	<input type="checkbox"/> 3 EPOXY LINING
<input type="checkbox"/> 4 SECONDARY CONTAINMENT (VAULTED TANK)	<input type="checkbox"/> 4 STEEL CLAD W/ FIBERGLASS REINFORCED PLASTIC	<input checked="" type="checkbox"/> 99 UNKNOWN
<input type="checkbox"/> 85 UNKNOWN	<input type="checkbox"/> 5 CONCRETE	<input type="checkbox"/> 4 PHENOLIC LINING
<input type="checkbox"/> 99 OTHER	<input type="checkbox"/> 6 POLYVINYL CHLORIDE	<input type="checkbox"/> 99 OTHER
	<input type="checkbox"/> 7 ALUMINUM	
	<input type="checkbox"/> 8 100% METHANOL COMPATIBLE W/WRP	
	<input type="checkbox"/> 9 BRONZE	
	<input type="checkbox"/> 10 GALVANIZED STEEL	
	<input type="checkbox"/> 88 UNKNOWN	
	<input type="checkbox"/> 99 OTHER	
		<input type="checkbox"/> 2 UNLINED
		<input type="checkbox"/> 99 OTHER
		<input type="checkbox"/> 99 OTHER

D. CORROSION PROTECTION

<input type="checkbox"/> 1 POLYETHYLENE WRAP	<input checked="" type="checkbox"/> 2 COATING <u>Asphalt</u>	<input type="checkbox"/> 3 VINYL WRAP	<input type="checkbox"/> 4 FIBERGLASS REINFORCED PLASTIC
<input type="checkbox"/> 5 CATHODIC PROTECTION	<input type="checkbox"/> 99 NONE	<input type="checkbox"/> 99 UNKNOWN	<input type="checkbox"/> 99 OTHER

E. SPILL AND OVERFILL

SPILL CONTAINMENT INSTALLED (YEAR) <u>None</u>	OVERFILL PREVENTION EQUIPMENT INSTALLED (YEAR) <u>None</u>
--	--

IV. PIPING INFORMATION CIRCLE A IF ABOVE GROUND OR U IF UNDERGROUND, BOTH IF APPLICABLE

A. SYSTEM TYPE	B. CONSTRUCTION	C. MATERIAL AND CORROSION PROTECTION
<input type="checkbox"/> A U 1 SUCTION	<input type="checkbox"/> A U 1 SINGLE WALL	<input type="checkbox"/> A U 1 BARE STEEL
<input type="checkbox"/> A U 2 PRESSURE	<input type="checkbox"/> A U 2 DOUBLE WALL	<input type="checkbox"/> A U 2 STAINLESS STEEL
<input type="checkbox"/> A U 3 GRAVITY	<input type="checkbox"/> A U 3 LINED TRENCH	<input type="checkbox"/> A U 3 POLYVINYL CHLORIDE (PVC)
<input type="checkbox"/> A U 99 OTHER	<input type="checkbox"/> A U 99 UNKNOWN	<input type="checkbox"/> A U 4 FIBERGLASS PIPE
		<input type="checkbox"/> A U 5 ALUMINUM
		<input type="checkbox"/> A U 6 CONCRETE
		<input type="checkbox"/> A U 7 STEEL W/ COATING
		<input type="checkbox"/> A U 8 100% METHANOL COMPATIBLE W/WRP
		<input type="checkbox"/> A U 99 OTHER
		<input type="checkbox"/> A U 9 GALVANIZED STEEL
		<input type="checkbox"/> A U 10 CATHODIC PROTECTION
		<input type="checkbox"/> A U 99 UNKNOWN
		<input type="checkbox"/> A U 99 OTHER

D. LEAK DETECTION

<input type="checkbox"/> 1 AUTOMATIC LINE LEAK DETECTOR	<input type="checkbox"/> 2 LINE TIGHTNESS TESTING	<input type="checkbox"/> 3 INTERSTITIAL MONITORING	<input type="checkbox"/> 99 OTHER
---	---	--	-----------------------------------

V. TANK LEAK DETECTION

<input type="checkbox"/> 1 VISUAL CHECK	<input checked="" type="checkbox"/> 2 INVENTORY RECONCILIATION	<input type="checkbox"/> 3 VAPORE MONITORING	<input type="checkbox"/> 4 AUTOMATIC TANK GAUGING	<input type="checkbox"/> 5 GROUND WATER MONITORING
<input checked="" type="checkbox"/> 6 TANK TESTING	<input type="checkbox"/> 7 INTERSTITIAL MONITORING	<input type="checkbox"/> 99 NONE	<input type="checkbox"/> 99 UNKNOWN	<input type="checkbox"/> 99 OTHER

VI. TANK CLOSURE INFORMATION

1. ESTIMATED DATE LAST USED (MO./DAY/YR) <u>8/25/97</u>	2. ESTIMATED QUANTITY OF SUBSTANCE REMAINING <u>0</u> GALLONS	3. WAS TANK FILLED WITH INERT MATERIAL? YES <input type="checkbox"/> NO <input checked="" type="checkbox"/>
---	---	---

THIS FORM HAS BEEN COMPLETED UNDER PENALTY OF PERJURY, AND TO THE BEST OF MY KNOWLEDGE, IS TRUE AND CORRECT

APPLICANT'S NAME (PRINTED & SIGNATURE) <u>Michael Corcoran, Vice President</u>	DATE <u>8-29-97</u>
--	---------------------

LOCAL AGENCY USE ONLY THE STATE I.D. NUMBER IS COMPOSED OF THE FOUR NUMBERS BELOW

STATE I.D.#	COUNTY #	JURISDICTION #	FACILITY #

PERMIT NUMBER	PERMIT APPROVED BY/DATE	PERMIT EXPIRATION DATE
---------------	-------------------------	------------------------

THIS FORM MUST BE ACCOMPANIED BY A PERMIT APPLICATION - FORM A, UNLESS A CURRENT FORM A HAS BEEN FILED.
FILE THIS FORM WITH THE LOCAL AGENCY IMPLEMENTING THE UNDERGROUND STORAGE TANK REGULATIONS

INSTRUCTIONS FOR COMPLETING FORM

GENERAL INSTRUCTIONS:

1. One FORM "B" shall be completed for each tank for all NEW PERMITS, PERMIT CHANGES, REMOVALS and/or any other TANK INFORMATION CHANGE.
2. This form should be completed by either the PERMIT APPLICANT or the LOCAL AGENCY UNDERGROUND TANK INSPECTOR.
3. Please type or print clearly all requested information.
4. Use a hard point writing instrument. you are making 3 copies.

TOP OF FORM: "MARK ONLY ONE ITEM"

1. Mark an (X) in the box next to the item that best describes the reason the form is being completed.
2. Indicate the DBA or Facility name where the tank is installed.

I. TANK DESCRIPTION - COMPLETE ALL ITEMS - IF UNKNOWN - SO SPECIFY

- A. Indicate owners tank ID, # - If there is a tank number that is used by the owner to identify the tank (ex. AB7D785).
- B. Indicate the name of the company that manufactured the tank (ex. ACME TANK MFG.).
- C. Indicate the year the tank was installed (ex. 1987).
- D. Indicate the tank capacity in gallons (ex. 25,000 or 10,000 etc.).

II. TANK CONTENTS

- A. 1. IF MOTOR VEHICLE FUEL, check box 1 and complete items B & C.
2. If not MOTOR VEHICLE FUEL, check the appropriate box in section A and complete items B & D.
- B. Check the appropriate box.
- C. Check the type of MOTOR VEHICLE FUEL (if box 1 is checked in A).
- D. Print the chemical name of the hazardous substance stored in the tank and the C.A.S.#. (Chemical Abstract Service number), if box 1 is NOT checked in A.

III. TANK CONSTRUCTION - MARK ONE ITEM ONLY IN BOX A, B, C & D

1. Check only one item in TYPE OF SYSTEM, TANK MATERIAL, INTERIOR LINING and CORROSION PROTECTION.
2. IF OTHER, print in the space provided.

IV. PIPING INFORMATION

1. Circle A if above ground; circle U if underground; and circle both if applicable.
2. IF UNKNOWN, circle; or IF OTHER, print in space provided.
3. Indicate the LEAK DETECTION system(s) used to comply with the monitoring requirement for the piping.

V. TANK LEAK DETECTION

1. Indicate the LEAK DETECTION system(s) used to comply with the monitoring requirements for the tank.

VI. INFORMATION ON TANK PERMANENTLY CLOSED IN PLACE

1. ESTIMATED DATE LAST USED - MONTH/YEAR (January, 1988 or 01/88).
2. ESTIMATED QUANTITY of HAZARDOUS SUBSTANCE remaining in the tank (in Gallons).
3. WAS TANK FILLED WITH INERT MATERIAL? Check 'Yes' or 'NO'.

APPLICANT MUST SIGN AND DATE THE FORM AS INDICATED.

INSTRUCTION FOR THE LOCAL AGENCIES

The state underground storage tank identification number is composed of the two digit county number, the three digit jurisdiction number, the six digit facility number and the six digit tank number. The county and jurisdiction numbers are predetermined and can be obtained by calling the State Board (916)739-2421. The facility number must be the same as shown in form "A". The tank number may be assigned by the local agency; however, this number must be numerical and cannot contain an alphabet. If the local agency prefers the State Board to assign the tank number, please leave it blank.

IT IS THE RESPONSIBILITY OF THE LOCAL AGENCY THAT INSPECTS THE FACILITY TO VERIFY THE ACCURACY OF THE INFORMATION. THE LOCAL AGENCY IS RESPONSIBLE FOR THE COMPLETION OF THE LOCAL AGENCY USE ONLY INFORMATION BOX AND FOR FORWARDING ONE FORM "A" AND ASSOCIATED FORM "B" TO THE FOLLOWING ADDRESS.

STATE OF CALIFORNIA
STATE WATER RESOURCES CONTROL BOARD
C/O S.W.E.P.S.
DATA PROCESSING CENTER
P.O. BOX 527
PARAMOUNT, CA 91765

STATE OF CALIFORNIA
STATE WATER RESOURCES CONTROL BOARD
UNDERGROUND STORAGE TANK PERMIT APPLICATION - FORM B



COMPLETE A SEPARATE FORM FOR EACH TANK SYSTEM

MARK ONLY ONE ITEM

<input type="checkbox"/> 1 NEW PERMIT	<input type="checkbox"/> 3 RENEWAL PERMIT	<input type="checkbox"/> 5 CHANGE OF INFORMATION	<input type="checkbox"/> 7 PERMANENTLY CLOSED ON SITE
<input type="checkbox"/> 2 INTERIM PERMIT	<input type="checkbox"/> 4 AMENDED PERMIT	<input type="checkbox"/> 6 TEMPORARY TANK CLOSURE	<input checked="" type="checkbox"/> 8 TANK REMOVED

DBA OR FACILITY NAME WHERE TANK IS INSTALLED:

I. TANK DESCRIPTION COMPLETE ALL ITEMS - SPECIFY IF UNKNOWN

A. OWNER'S TANK I.D. # <u>Unknown</u>	B. MANUFACTURED BY: <u>Unknown</u>
C. DATE INSTALLED (MO/DAY/YEAR) <u>~1978</u>	D. TANK CAPACITY IN GALLONS: <u>7,500</u>

II. TANK CONTENTS IF A-1 IS MARKED, COMPLETE ITEMS C.

A. <input checked="" type="checkbox"/> 1 MOTOR VEHICLE FUEL	<input type="checkbox"/> 4 OIL	B. <input checked="" type="checkbox"/> 1 PRODUCT	C. <input type="checkbox"/> 1a REGULAR UNLEADED	<input checked="" type="checkbox"/> 3 DIESEL	<input type="checkbox"/> 5 AVIATION GAS
<input type="checkbox"/> 2 PETROLEUM	<input type="checkbox"/> 80 EMPTY	<input type="checkbox"/> 2 WASTE	<input type="checkbox"/> 1b PREMIUM UNLEADED	<input type="checkbox"/> 4 GASANOL	<input type="checkbox"/> 7 METHANOL
<input type="checkbox"/> 3 CHEMICAL PRODUCT	<input type="checkbox"/> 99 UNKNOWN		<input type="checkbox"/> 2 LEADED	<input type="checkbox"/> 5 JET FUEL	<input type="checkbox"/> 99 OTHER (DESCRIBE IN ITEM D. BELOW)

D. IF (A-1) IS NOT MARKED, ENTER NAME OF SUBSTANCE STORED

C.A.S.#:

III. TANK CONSTRUCTION MARK ONE ITEM ONLY IN BOXES A, B, AND C, AND ALL THAT APPLIES IN BOX D AND E

A. TYPE OF SYSTEM	<input type="checkbox"/> 1 DOUBLE WALL	<input type="checkbox"/> 3 SINGLE WALL WITH EXTERIOR LINER	<input type="checkbox"/> 95 UNKNOWN
	<input checked="" type="checkbox"/> 2 SINGLE WALL	<input type="checkbox"/> 4 SECONDARY CONTAINMENT (VAULTED TANK)	<input type="checkbox"/> 99 OTHER
B. TANK MATERIAL (Primary Tank)	<input checked="" type="checkbox"/> 1 BARE STEEL	<input type="checkbox"/> 2 STAINLESS STEEL	<input type="checkbox"/> 3 FIBERGLASS
	<input type="checkbox"/> 6 CONCRETE	<input type="checkbox"/> 8 POLYVINYL CHLORIDE	<input type="checkbox"/> 7 ALUMINUM
	<input type="checkbox"/> 9 BRONZE	<input type="checkbox"/> 10 GALVANIZED STEEL	<input type="checkbox"/> 96 UNKNOWN
C. INTERIOR LINING	<input type="checkbox"/> 1 RUBBER LINED	<input type="checkbox"/> 2 ALKYL LIVING	<input type="checkbox"/> 3 EPOXY LINING
	<input type="checkbox"/> 5 GLASS LINING	<input type="checkbox"/> 8 UNLINED	<input checked="" type="checkbox"/> 95 UNKNOWN
	9 LINING MATERIAL COMPATIBLE WITH 100% METHANOL? YES <input type="checkbox"/> NO <input type="checkbox"/>		<input type="checkbox"/> 4 PHENOLIC LINING
D. CORROSION PROTECTION	<input type="checkbox"/> 1 POLYETHYLENE WRAP	<input checked="" type="checkbox"/> 2 COATING (<u>Asphalt</u>)	<input type="checkbox"/> 3 VINYL WRAP
	<input type="checkbox"/> 5 CATHODIC PROTECTION	<input type="checkbox"/> 91 NONE	<input type="checkbox"/> 4 FIBERGLASS REINFORCED PLASTIC
			<input type="checkbox"/> 96 UNKNOWN
E. SPILL AND OVERFILL	SPILL CONTAINMENT INSTALLED (YEAR) <u>None</u>		OVERFILL PREVENTION EQUIPMENT INSTALLED (YEAR) <u>None</u>

IV. PIPING INFORMATION CIRCLE A IF ABOVE GROUND OR U IF UNDERGROUND, BOTH IF APPLICABLE

A. SYSTEM TYPE	A U 1 SUCTION	A U 2 PRESSURE	<u>A U</u> 3 GRAVITY	A U 99 OTHER
B. CONSTRUCTION	<u>A U</u> 1 SINGLE WALL	A U 2 DOUBLE WALL	A U 3 LINED TRENCH	A U 91 UNKNOWN
C. MATERIAL AND CORROSION PROTECTION	A U 1 BARE STEEL	A U 2 STAINLESS STEEL	A U 3 POLYVINYL CHLORIDE (PVC)	A U 4 FIBERGLASS PIPE
	A U 5 ALUMINUM	A U 6 CONCRETE	A U 7 STEEL W/ COATING	A U 8 100% METHANOL COMPATIBLE W/FRP
	A U 9 GALVANIZED STEEL	A U 10 CATHODIC PROTECTION	<u>A U</u> 95 UNKNOWN	A U 99 OTHER
D. LEAK DETECTION	<input type="checkbox"/> 1 AUTOMATIC LINE LEAK DETECTOR	<input checked="" type="checkbox"/> 2 LINE TIGHTNESS TESTING	<input type="checkbox"/> 3 INTERSTITIAL MONITORING	<input type="checkbox"/> 91 OTHER

V. TANK LEAK DETECTION

<input type="checkbox"/> 1 VISUAL CHECK	<input checked="" type="checkbox"/> 2 INVENTORY RECONCILIATION	<input type="checkbox"/> 3 MDOZE MONITORING	<input type="checkbox"/> 4 AUTOMATIC TANK GALVING	<input type="checkbox"/> 5 GROUND WATER MONITORING
<input checked="" type="checkbox"/> 6 TANK TESTING	<input type="checkbox"/> 7 INTERSTITIAL MONITORING	<input type="checkbox"/> 91 NONE	<input type="checkbox"/> 95 UNKNOWN	<input type="checkbox"/> 99 OTHER

VI. TANK CLOSURE INFORMATION

1. ESTIMATED DATE LAST USED (MO/DAY/YR) <u>8/25/97</u>	2. ESTIMATED QUANTITY OF SUBSTANCE REMAINING <u>-0-</u> GALLONS	3. WAS TANK FILLED WITH INERT MATERIAL? YES <input type="checkbox"/> NO <input checked="" type="checkbox"/>
--	---	---

THIS FORM HAS BEEN COMPLETED UNDER PENALTY OF PERJURY, AND TO THE BEST OF MY KNOWLEDGE, IS TRUE AND CORRECT

APPLICANT'S NAME (PRINTED & SIGNATURE) Michael Corcoran, Vice President DATE 8-29-97

LOCAL AGENCY USE ONLY THE STATE I.D. NUMBER IS COMPOSED OF THE FOUR NUMBERS BELOW

STATE I.D.#	COUNTY #	JURISDICTION #	FACILITY #	TANK #
PERMIT NUMBER	PERMIT APPROVED BY/DATE		PERMIT EXPIRATION DATE	

THIS FORM MUST BE ACCOMPANIED BY A PERMIT APPLICATION - FORM A, UNLESS A CURRENT FORM A HAS BEEN FILED.
FILE THIS FORM WITH THE LOCAL AGENCY IMPLEMENTING THE UNDERGROUND STORAGE TANK REGULATIONS

INSTRUCTIONS FOR COMPLETING FORM

GENERAL INSTRUCTIONS:

1. One FORM "B" shall be completed for each tank for all NEW PERMITS, PERMIT CHANGES, REMOVALS and/or any other TANK INFORMATION CHANGE.
2. This form should be completed by either the PERMIT APPLICANT or the LOCAL AGENCY UNDERGROUND TANK INSPECTOR.
3. Please type or print clearly all requested information.
4. Use a hard point writing instrument. you are making 3 copies.

TOP OF FORM: "MARK ONLY ONE ITEM"

1. Mark an (X) in the box next to the item that best describes the reason the form is being completed.
2. Indicate the DBA or Facility name where the tank is installed.

I. TANK DESCRIPTION - COMPLETE ALL ITEMS - IF UNKNOWN - SO SPECIFY

- A. Indicate owners tank ID.# - If there is a tank number that is used by the owner to identify the tank (ex. AB70789).
- B. Indicate the name of the company that manufactured the tank (ex. ACME TANK MFG.).
- C. Indicate the year the tank was installed (ex. 1987).
- D. Indicate the tank capacity in gallons (ex. 25,000 or 10,000 etc.).

II. TANK CONTENTS

- A. 1. If MOTOR VEHICLE FUEL check box 1 and complete items B & C.
2. If not MOTOR VEHICLE FUEL check the appropriate box in section A and complete items B & D.
- B. Check the appropriate box.
- C. Check the type of MOTOR VEHICLE FUEL (if box 1 is checked in A).
- D. Print the chemical name of the hazardous substance stored in the tank and the C.A.S.#. (Chemical Abstract Service number). If box 1 is NOT checked in A.

III. TANK CONSTRUCTION - MARK ONE ITEM ONLY IN BOX A, B, C & D

1. Check only one item in TYPE OF SYSTEM, TANK MATERIAL, INTERIOR LINING and CORROSION PROTECTION.
2. IF OTHER, print in the space provided.

IV. PIPING INFORMATION

1. Circle A if above ground; circle U if underground; and circle both if applicable.
2. IF UNKNOWN, circle or if OTHER, print in space provided.
3. Indicate the LEAK DETECTION system(s) used to comply with the monitoring requirement for the piping.

V. TANK LEAK DETECTION

1. Indicate the LEAK DETECTION system(s) used to comply with the monitoring requirements for the tank.

VI. INFORMATION ON TANK PERMANENTLY CLOSED IN PLACE

1. ESTIMATED DATE LAST USED - MONTH/YEAR (January, 1988 or 01/88).
2. ESTIMATED QUANTITY of HAZARDOUS SUBSTANCE remaining in the tank (in Gallons).
3. WAS TANK FILLED WITH INERT MATERIAL? Check "Yes" or "NO".

APPLICANT MUST SIGN AND DATE THE FORM AS INDICATED.

INSTRUCTION FOR THE LOCAL AGENCIES

The state underground storage tank identification number is composed of the two digit county number, the three digit jurisdiction number, the six digit facility number and the six digit tank number. The county and jurisdiction numbers are predetermined and can be obtained by calling the State Board (916)739-2421. The facility number must be the same as shown in form "A". The tank number may be assigned by the local agency; however, this number must be numerical and cannot contain an alphabet. If the local agency prefers the State Board to assign the tank number, please leave it blank.

IT IS THE RESPONSIBILITY OF THE LOCAL AGENCY THAT INSPECTS THE FACILITY TO VERIFY THE ACCURACY OF THE INFORMATION. THE LOCAL AGENCY IS RESPONSIBLE FOR THE COMPLETION OF THE "LOCAL AGENCY USE ONLY" INFORMATION BOX AND FOR FORWARDING ONE FORM "A" AND ASSOCIATED FORM "B"(s) TO THE FOLLOWING ADDRESS.

STATE OF CALIFORNIA
STATE WATER RESOURCES CONTROL BOARD
C/O S.W.E.R.P.S.
DATA PROCESSING CENTER
P.O. BOX 527
PARAMOUNT, CA 90765

STATE OF CALIFORNIA
STATE WATER RESOURCES CONTROL BOARD
UNDERGROUND STORAGE TANK PERMIT APPLICATION - FORM B



COMPLETE A SEPARATE FORM FOR EACH TANK SYSTEM.

MARK ONLY ONE ITEM	<input type="checkbox"/> 1 NEW PERMIT	<input type="checkbox"/> 3 RENEWAL PERMIT	<input type="checkbox"/> 5 CHANGE OF INFORMATION	<input type="checkbox"/> 7 PERMANENTLY CLOSED ON SITE
	<input type="checkbox"/> 2 INTERIM PERMIT	<input type="checkbox"/> 4 AMENDED PERMIT	<input type="checkbox"/> 6 TEMPORARY TANK CLOSURE	<input checked="" type="checkbox"/> 8 TANK REMOVED

DEA OR FACILITY NAME WHERE TANK IS INSTALLED:

I. TANK DESCRIPTION COMPLETE ALL ITEMS - SPECIFY IF UNKNOWN

A. OWNER'S TANK I.D. # <u>Unknown</u>	B. MANUFACTURED BY: <u>Unknown</u>
C. DATE INSTALLED (MO/DAY/YEAR) <u>2/1978</u>	D. TANK CAPACITY IN GALLONS: <u>7,500</u>

II. TANK CONTENTS IF A-1 IS MARKED, COMPLETE ITEM C.

A. <input checked="" type="checkbox"/> 1 MOTOR VEHICLE FUEL	<input type="checkbox"/> 4 OIL	B. <input checked="" type="checkbox"/> 1 PRODUCT	C. <input type="checkbox"/> 1a REGULAR UNLEADED	<input checked="" type="checkbox"/> 3 DIESEL	<input type="checkbox"/> 6 AVIATION GAS
<input type="checkbox"/> 2 PETROLEUM	<input type="checkbox"/> 80 EMPTY	<input type="checkbox"/> 2 WASTE	<input type="checkbox"/> 1b PREMIUM UNLEADED	<input type="checkbox"/> 4 GASAHOL	<input type="checkbox"/> 7 METHANOL
<input type="checkbox"/> 3 CHEMICAL PRODUCT	<input type="checkbox"/> 99 UNKNOWN		<input type="checkbox"/> 2 LEADED	<input type="checkbox"/> 8 JET FUEL	<input type="checkbox"/> 99 OTHER (DESCRIBE IN ITEM D. BELOW)

D. IF (A, B) IS NOT MARKED, ENTER NAME OF SUBSTANCE STORED _____ C.A.S.#: _____

III. TANK CONSTRUCTION MARK ONE ITEM ONLY IN BOXES A, B, AND C, AND ALL THAT APPLIES IN BOX D AND E

A. TYPE OF SYSTEM	<input type="checkbox"/> 1 DOUBLE WALL	<input type="checkbox"/> 3 SINGLE WALL WITH EXTERIOR LINER	<input type="checkbox"/> 98 UNKNOWN
	<input checked="" type="checkbox"/> 2 SINGLE WALL	<input type="checkbox"/> 4 SECONDARY CONTAINMENT (VAULTED TANK)	<input type="checkbox"/> 99 OTHER
B. TANK MATERIAL (Primary Tank)	<input checked="" type="checkbox"/> 1 BARE STEEL	<input type="checkbox"/> 2 STAINLESS STEEL	<input type="checkbox"/> 3 FIBERGLASS
	<input type="checkbox"/> 5 CONCRETE	<input type="checkbox"/> 6 POLYVINYL CHLORIDE	<input type="checkbox"/> 7 ALUMINUM
	<input type="checkbox"/> 8 BRONZE	<input type="checkbox"/> 10 GALVANIZED STEEL	<input type="checkbox"/> 98 UNKNOWN
C. INTERIOR LINING	<input type="checkbox"/> 1 RUBBER LINING	<input type="checkbox"/> 2 ALKYD LINING	<input type="checkbox"/> 3 EPOXY LINING
	<input type="checkbox"/> 8 GLASS LINING	<input type="checkbox"/> 5 UNLINED	<input checked="" type="checkbox"/> 98 UNKNOWN
	IS LINING MATERIAL COMPATIBLE WITH 100% METHANOL? YES ___ NO ___		<input type="checkbox"/> 4 PHENOLIC LINING
D. CORROSION PROTECTION	<input type="checkbox"/> 1 POLYETHYLENE WRAP	<input checked="" type="checkbox"/> 2 COATING (<u>Asphalt</u>)	<input type="checkbox"/> 3 VINYL WRAP
	<input type="checkbox"/> 3 CATHODIC PROTECTION	<input type="checkbox"/> 81 NONE	<input type="checkbox"/> 4 FIBERGLASS REINFORCED PLASTIC
			<input type="checkbox"/> 98 UNKNOWN
E. SPILL AND OVERFILL	SPILL CONTAINMENT INSTALLED (YEAR) <u>None</u>		OVERFILL PREVENTION EQUIPMENT INSTALLED (YEAR) <u>None</u>

IV. PIPING INFORMATION CIRCLE A IF ABOVE GROUND OR U IF UNDERGROUND, BOTH IF APPLICABLE

A. SYSTEM TYPE	A U 1 SUCTION	A U 2 PRESSURE	A <u>D</u> 3 GRAVITY	A U 99 OTHER
B. CONSTRUCTION	A <u>U</u> 1 SINGLE WALL	A U 2 DOUBLE WALL	A U 3 LINED TRENCH	A U 98 UNKNOWN
C. MATERIAL AND CORROSION PROTECTION	A U 1 BARE STEEL	A U 2 STAINLESS STEEL	A U 3 POLYVINYL CHLORIDE (PVC)	A U 4 FIBERGLASS PIPE
	A U 5 ALUMINUM	A U 6 CONCRETE	A U 7 STEEL W/ COATING	A U 8 100% METHANOL COMPATIBLE W/WRAP
	A U 9 GALVANIZED STEEL	A U 10 CATHODIC PROTECTION	A <u>U</u> 98 UNKNOWN	A U 99 OTHER
D. LEAK DETECTION	<input type="checkbox"/> 1 AUTOMATIC LINE LEAK DETECTOR	<input checked="" type="checkbox"/> 2 LINE TIGHTNESS TESTING	<input type="checkbox"/> 3 INTERSTITIAL MONITORING	<input type="checkbox"/> 99 OTHER

V. TANK LEAK DETECTION

<input type="checkbox"/> 1 VISUAL CHECK	<input checked="" type="checkbox"/> 2 INVENTORY RECONCILIATION	<input type="checkbox"/> 3 VAPOUR MONITORING	<input type="checkbox"/> 4 AUTOMATIC TANK GAGING	<input type="checkbox"/> 5 GROUND WATER MONITORING
<input checked="" type="checkbox"/> 6 TANK TESTING	<input type="checkbox"/> 7 INTERSTITIAL MONITORING	<input type="checkbox"/> 81 NONE	<input type="checkbox"/> 98 UNKNOWN	<input type="checkbox"/> 99 OTHER

VI. TANK CLOSURE INFORMATION

1. ESTIMATED DATE LAST USED (MO/DAY/YR) <u>8/25/97</u>	2. ESTIMATED QUANTITY OF SUBSTANCE REMAINING <u>0</u> GALLONS	3. WAS TANK FILLED WITH INERT MATERIAL? YES <input type="checkbox"/> NO <input checked="" type="checkbox"/>
THIS FORM HAS BEEN COMPLETED UNDER PENALTY OF PERJURY, AND TO THE BEST OF MY KNOWLEDGE, IS TRUE AND CORRECT		
APPLICANT'S NAME (PRINTED & SIGNATURE) <u>Michael Corcoran, Vice President</u>		DATE <u>8-29-97</u>

LOCAL AGENCY USE ONLY THE STATE I.D. NUMBER IS COMPOSED OF THE FOUR NUMBERS BELOW

STATE I.D.#	COUNTY #	JURISDICTION #	FACILITY #	TANK #
PERMIT NUMBER	PERMIT APPROVED BY/DATE		PERMIT EXPIRATION DATE	

THIS FORM MUST BE ACCOMPANIED BY A PERMIT APPLICATION - FORM A, UNLESS A CURRENT FORM A HAS BEEN FILED.
FILE THIS FORM WITH THE LOCAL AGENCY IMPLEMENTING THE UNDERGROUND STORAGE TANK REGULATIONS

INSTRUCTIONS FOR COMPLETING FORM

GENERAL INSTRUCTIONS:

1. One FORM "B" shall be completed for each tank for all NEW PERMITS, PERMIT CHANGES, REMOVALS and/or any other TANK INFORMATION CHANGE.
2. This form should be completed by either the PERMIT APPLICANT or the LOCAL AGENCY UNDERGROUND TANK INSPECTOR.
3. Please type or print clearly all requested information.
4. Use a hard point writing instrument, you are making 3 copies.

TOP OF FORM: "MARK ONLY ONE ITEM"

1. Mark an (X) in the box next to the item that best describes the reason the form is being completed.
2. Indicate the DBA or Facility name where the tank is installed.

I. TANK DESCRIPTION - COMPLETE ALL ITEMS - IF UNKNOWN - SO SPECIFY

- A. Indicate owners tank ID # - If there is a tank number that is used by the owner to identify the tank (ex. AB70789).
- B. Indicate the name of the company that manufactured the tank (ex. ACME TANK MFG.).
- C. Indicate the year the tank was installed (ex. 1987).
- D. Indicate the tank capacity in gallons (ex. 25,000 or 10,000 etc.).

II. TANK CONTENTS

- A. 1. IF MOTOR VEHICLE FUEL, check box 1 and complete items B & C.
2. IF NOT MOTOR VEHICLE FUEL, check the appropriate box in section A and complete items B & D.
- B. Check the appropriate box.
- C. Check the type of MOTOR VEHICLE FUEL (if box 1 is checked in A).
- D. Print the chemical name of the hazardous substance stored in the tank and the C.A.S.#. (Chemical Abstract Service number), if box 1 is NOT checked in A.

III. TANK CONSTRUCTION - MARK ONE ITEM ONLY IN BOX A, B, C & D

1. Check only one item in TYPE OF SYSTEM, TANK MATERIAL, INTERIOR LINING and CORROSION PROTECTION.
2. If OTHER, print in the space provided.

IV. PIPING INFORMATION

1. Circle A if above ground; circle U if underground; and circle both if applicable.
2. If UNKNOWN, circle: or If OTHER, print in space provided.
3. Indicate the LEAK DETECTION system(s) used to comply with the monitoring requirement for the piping.

V. TANK LEAK DETECTION

1. Indicate the LEAK DETECTION system(s) used to comply with the monitoring requirements for the tank.

VI. INFORMATION ON TANK PERMANENTLY CLOSED IN PLACE

1. ESTIMATED DATE LAST USED - MONTH/YEAR (January, 1988 or 01/88).
2. ESTIMATED QUANTITY of HAZARDOUS SUBSTANCE remaining in the tank (in Gallons).
3. WAS TANK FILLED WITH INERT MATERIAL? Check "Yes" or "NO".

APPLICANT MUST SIGN AND DATE THE FORM AS INDICATED.

INSTRUCTION FOR THE LOCAL AGENCIES

The state underground storage tank identification number is composed of the two digit county number, the three digit jurisdiction number, the six digit facility number and the six digit tank number. The county and jurisdiction numbers are predetermined and can be obtained by calling the State Board (916)735-2421. The facility number must be the same as shown in form "A". The tank number may be assigned by the local agency; however, this number must be numerical and cannot contain an alphabet. If the local agency prefers the State Board to assign the tank number, please leave it blank.

IT IS THE RESPONSIBILITY OF THE LOCAL AGENCY THAT INSPECTS THE FACILITY TO VERIFY THE ACCURACY OF THE INFORMATION. THE LOCAL AGENCY IS RESPONSIBLE FOR THE COMPLETION OF THE "LOCAL AGENCY USE ONLY" INFORMATION BOX AND FOR FORWARDING ONE FORM "A" AND ASSOCIATED FORM "B"(s) TO THE FOLLOWING ADDRESS.

STATE OF CALIFORNIA
STATE WATER RESOURCES CONTROL BOARD
C/O S.W.R.C.B.
DATA PROCESSING CENTER
P.O. BOX 527
PARAMOUNT, CA 90765

STATE OF CALIFORNIA
STATE WATER RESOURCES CONTROL BOARD
UNDERGROUND STORAGE TANK PERMIT APPLICATION - FORM B



COMPLETE A SEPARATE FORM FOR EACH TANK SYSTEM.

MARK ONLY ONE ITEM

<input type="checkbox"/> 1 NEW PERMIT	<input type="checkbox"/> 3 RENEWAL PERMIT	<input type="checkbox"/> 5 CHANGE OF INFORMATION	<input type="checkbox"/> 7 PERMANENTLY CLOSED ON SITE
<input type="checkbox"/> 2 INTERIM PERMIT	<input type="checkbox"/> 4 AMENDED PERMIT	<input type="checkbox"/> 6 TEMPORARY TANK CLOSURE	<input checked="" type="checkbox"/> 8 TANK REMOVED

DBA OR FACILITY NAME WHERE TANK IS INSTALLED:

I. TANK DESCRIPTION COMPLETE ALL ITEMS - SPECIFY IF UNKNOWN

A. OWNER'S TANK I.D. # <u>Unknown</u>	B. MANUFACTURED BY: <u>Unknown</u>
C. DATE INSTALLED (MO/DAY/YEAR) <u>~1978</u>	D. TANK CAPACITY IN GALLONS: <u>6,000</u>

II. TANK CONTENTS IF A-1 IS MARKED, COMPLETE ITEM C.

A. <input checked="" type="checkbox"/> 1 MOTOR VEHICLE FUEL	<input type="checkbox"/> 4 OIL	B. <input type="checkbox"/> 1 PRODUCT	C. <input checked="" type="checkbox"/> 1a REGULAR UNLEADED	<input type="checkbox"/> 3 DIESEL	<input type="checkbox"/> 8 AVIATION GAS
<input type="checkbox"/> 2 PETROLEUM	<input type="checkbox"/> 50 EMPTY	<input type="checkbox"/> 2 WASTE	<input type="checkbox"/> 1b PREMIUM UNLEADED	<input type="checkbox"/> 4 GASOLIN	<input type="checkbox"/> 7 METHANOL
<input type="checkbox"/> 3 CHEMICAL PRODUCT	<input type="checkbox"/> 99 UNKNOWN		<input type="checkbox"/> 2 LEADED	<input type="checkbox"/> 6 JET FUEL	<input type="checkbox"/> 99 OTHER (DESCRIBE IN ITEM D. BELOW)

D. IF (A-1) IS NOT MARKED, ENTER NAME OF SUBSTANCE STORED

G. A. S. #:

III. TANK CONSTRUCTION MARK ONE ITEM ONLY IN BOXES A, B, AND C. AND ALL THAT APPLIES IN BOX D AND E

A. TYPE OF SYSTEM	<input type="checkbox"/> 1 DOUBLE WALL	<input type="checkbox"/> 3 SINGLE WALL WITH EXTERIOR LINER	<input type="checkbox"/> 95 UNKNOWN
	<input checked="" type="checkbox"/> 2 SINGLE WALL	<input type="checkbox"/> 4 SECONDARY CONTAINMENT (VALUED TANK)	<input type="checkbox"/> 99 OTHER
B. TANK MATERIAL (Primary Tank)	<input checked="" type="checkbox"/> 1 BARE STEEL	<input type="checkbox"/> 2 STAINLESS STEEL	<input type="checkbox"/> 3 FIBERGLASS
	<input type="checkbox"/> 5 CONCRETE	<input type="checkbox"/> 6 POLYVINYL CHLORIDE	<input type="checkbox"/> 7 ALUMINUM
	<input type="checkbox"/> 8 BRONZE	<input type="checkbox"/> 10 GALVANIZED STEEL	<input type="checkbox"/> 95 UNKNOWN
C. INTERIOR LINING	<input type="checkbox"/> 1 RUBBER LINED	<input type="checkbox"/> 2 ALKYD LINING	<input type="checkbox"/> 3 EPOXY LINING
	<input type="checkbox"/> 5 GLASS LINING	<input type="checkbox"/> 6 UNLINED	<input checked="" type="checkbox"/> 95 UNKNOWN
	IS LINING MATERIAL COMPATIBLE WITH 100% METHANOL? YES ___ NO ___		
D. CORROSION PROTECTION	<input type="checkbox"/> 1 POLYETHYLENE WRAP	<input checked="" type="checkbox"/> 2 COATING (<u>Asphalt</u>)	<input type="checkbox"/> 3 VINYL WRAP
	<input type="checkbox"/> 5 CATHODIC PROTECTION	<input type="checkbox"/> 91 NONE	<input type="checkbox"/> 4 FIBERGLASS REINFORCED PLASTIC
		<input type="checkbox"/> 95 UNKNOWN	<input type="checkbox"/> 99 OTHER
E. SPILL AND OVERFILL	SPILL CONTAINMENT INSTALLED (YEAR) <u>None</u>		OVERFILL PREVENTION EQUIPMENT INSTALLED (YEAR) <u>None</u>

IV. PIPING INFORMATION CIRCLE A IF ABOVE GROUND OR U IF UNDERGROUND, BOTH IF APPLICABLE

A. SYSTEM TYPE	A U 1 SUCTION	A U 2 PRESSURE	A (U) 3 GRAVITY	A U 99 OTHER
B. CONSTRUCTION	A (U) 1 SINGLE WALL	A U 2 DOUBLE WALL	A U 3 LINED TRENCH	A U 95 UNKNOWN
C. MATERIAL AND CORROSION PROTECTION	A U 1 BARE STEEL	A U 2 STAINLESS STEEL	A U 3 POLYVINYL CHLORIDE (PVC)	A U 4 FIBERGLASS PIPE
	A U 5 ALUMINUM	A U 6 CONCRETE	A U 7 STEEL W/ COATING	A U 8 100% METHANOL COMPATIBLE WFRP
	A U 9 GALVANIZED STEEL	A U 10 CATHODIC PROTECTION	A (U) 95 UNKNOWN	A U 99 OTHER
D. LEAK DETECTION	<input type="checkbox"/> 1 AUTOMATIC LINE LEAK DETECTOR	<input checked="" type="checkbox"/> 2 LINE TIGHTNESS TESTING	<input type="checkbox"/> 3 INTERSTITIAL MONITORING	<input type="checkbox"/> 99 OTHER

V. TANK LEAK DETECTION

<input type="checkbox"/> 1 VISUAL CHECK	<input checked="" type="checkbox"/> 2 INVENTORY RECONCILIATION	<input type="checkbox"/> 3 VAPOUR MONITORING	<input type="checkbox"/> 4 AUTOMATIC TANK GAUGING	<input type="checkbox"/> 5 GROUND WATER MONITORING
<input checked="" type="checkbox"/> 6 TANK TESTING	<input type="checkbox"/> 7 INTERSTITIAL MONITORING	<input type="checkbox"/> 91 NONE	<input type="checkbox"/> 95 UNKNOWN	<input type="checkbox"/> 99 OTHER

VI. TANK CLOSURE INFORMATION

1. ESTIMATED DATE LAST USED (MO/DAY/YR) <u>8/25/97</u>	2. ESTIMATED QUANTITY OF SUBSTANCE REMAINING <u>- 0 -</u> GALLONS	3. WAS TANK FILLED WITH HAZARDOUS MATERIAL? YES <input type="checkbox"/> NO <input checked="" type="checkbox"/>
--	---	---

THIS FORM HAS BEEN COMPLETED UNDER PENALTY OF PERJURY, AND TO THE BEST OF MY KNOWLEDGE, IS TRUE AND CORRECT

APPLICANT'S NAME (PRINTED & SIGNATURE) Michael Corcoran, Vice President DATE 8-29-97

LOCAL AGENCY USE ONLY THE STATE I.D. NUMBER IS COMPOSED OF THE FOUR NUMBERS BELOW

STATE I.D.#	COUNTY #	JURISDICTION #	FACILITY #	TANK #
PERMIT NUMBER	PERMIT APPROVED BY/DATE	PERMIT EXPIRATION DATE		

THIS FORM MUST BE ACCOMPANIED BY A PERMIT APPLICATION - FORM A, UNLESS A CURRENT FORM A HAS BEEN FILED.
FILE THIS FORM WITH THE LOCAL AGENCY IMPLEMENTING THE UNDERGROUND STORAGE TANK REGULATIONS

INSTRUCTIONS FOR COMPLETING FORM

GENERAL INSTRUCTIONS:

1. One FORM "B" shall be completed for each tank for all NEW PERMITS, PERMIT CHANGES, REMOVALS and/or any other TANK INFORMATION CHANGE.
2. This form should be completed by either the PERMIT APPLICANT or the LOCAL AGENCY UNDERGROUND TANK INSPECTOR.
3. Please type or print clearly all requested information.
4. Use a hard point writing instrument. you are making 3 copies.

TOP OF FORM: "MARK ONLY ONE ITEM"

1. Mark an (X) in the box next to the item that best describes the reason the form is being completed.
2. Indicate the DBA or Facility name where the tank is installed.

I. TANK DESCRIPTION - COMPLETE ALL ITEMS - IF UNKNOWN - SO SPECIFY

- A. Indicate owners tank ID.# - If there is a tank number that is used by the owner to identify the tank (ex. AB70789).
- B. Indicate the name of the company that manufactured the tank (ex. ACME TANK MFG.).
- C. Indicate the year the tank was installed (ex. 1987).
- D. Indicate the tank capacity in gallons (ex. 25,000 or 10,000 etc.).

II. TANK CONTENTS

- A. 1. If MOTOR VEHICLE FUEL, check box 1 and complete items B & C.
2. If not MOTOR VEHICLE FUEL, check the appropriate box in section A and complete items B & D.
- B. Check the appropriate box.
- C. Check the type of MOTOR VEHICLE FUEL (if box 1 is checked in A).
- D. Print the chemical name of the hazardous substance stored in the tank and the C.A.S.#. (Chemical Abstract Service number), if box 1 is NOT checked in A.

III. TANK CONSTRUCTION - MARK ONE ITEM ONLY IN BOX A, B, C & D

1. Check only one item in TYPE OF SYSTEM, TANK MATERIAL, INTERIOR LINING and CORROSION PROTECTION.
2. If OTHER, print in the space provided.

IV. PIPING INFORMATION

1. Circle A if above ground; circle U if underground; and circle both if applicable.
2. If UNKNOWN, circle: or if OTHER, print in space provided.
3. Indicate the LEAK DETECTION system(s) used to comply with the monitoring requirement for the piping.

V. TANK LEAK DETECTION

1. Indicate the LEAK DETECTION system(s) used to comply with the monitoring requirements for the tank.

VI. INFORMATION ON TANK PERMANENTLY CLOSED IN PLACE

1. ESTIMATED DATE LAST USED - MONTH/YEAR (January, 1988 or 01/88).
2. ESTIMATED QUANTITY of HAZARDOUS SUBSTANCE remaining in the tank (in Gallons).
3. WAS TANK FILLED WITH INERT MATERIAL? Check "Yes" or "NO".

APPLICANT MUST SIGN AND DATE THE FORM AS INDICATED.

INSTRUCTION FOR THE LOCAL AGENCIES

The state underground storage tank identification number is composed of the two digit county number, the three digit jurisdiction number, the six digit facility number and the six digit tank number. The county and jurisdiction numbers are predetermined and can be obtained by calling the State Board (916)739-2421. The facility number must be the same as shown in form "A". The tank number may be assigned by the local agency; however, this number must be numerical and cannot contain an alphabet. If the local agency prefers the State Board to assign the tank number, please leave it blank.

IT IS THE RESPONSIBILITY OF THE LOCAL AGENCY THAT INSPECTS THE FACILITY TO VERIFY THE ACCURACY OF THE INFORMATION. THE LOCAL AGENCY IS RESPONSIBLE FOR THE COMPLETION OF THE "LOCAL AGENCY USE ONLY" INFORMATION BOX AND FOR FORWARDING ONE FORM "A" AND ASSOCIATED FORM "B"(s) TO THE FOLLOWING ADDRESS.

STATE OF CALIFORNIA
STATE WATER RESOURCES CONTROL BOARD
C/O SWREPS
DATA PROCESSING CENTER
P.O. BOX 527
PARAMOUNT, CA 90723

STATE OF CALIFORNIA
STATE WATER RESOURCES CONTROL BOARD
UNDERGROUND STORAGE TANK PERMIT APPLICATION - FORM B



COMPLETE A SEPARATE FORM FOR EACH TANK SYSTEM.

MARK ONLY ONE ITEM

<input type="checkbox"/> 1 NEW PERMIT	<input type="checkbox"/> 3 RENEWAL PERMIT	<input type="checkbox"/> 5 CHANGE OF INFORMATION	<input type="checkbox"/> 7 PERMANENTLY CLOSED ON SITE
<input type="checkbox"/> 2 INTERIM PERMIT	<input type="checkbox"/> 4 AMENDED PERMIT	<input type="checkbox"/> 6 TEMPORARY TANK CLOSURE	<input type="checkbox"/> 8 TANK REMOVED

DBA OR FACILITY NAME WHERE TANK IS INSTALLED:

I. TANK DESCRIPTION COMPLETE ALL ITEMS - SPECIFY IF UNKNOWN

A. OWNER'S TANK I.D.# <u>Unknown</u>	B. MANUFACTURED BY: <u>Unknown</u>
C. DATE INSTALLED (MO/DAY/YEAR) <u>~1978</u>	D. TANK CAPACITY IN GALLONS: <u>4,000</u>

II. TANK CONTENTS IF A-1 IS MARKED, COMPLETE ITEM C.

A. <input checked="" type="checkbox"/> 1 MOTOR VEHICLE FUEL <input type="checkbox"/> 2 PETROLEUM <input type="checkbox"/> 3 CHEMICAL PRODUCT	<input type="checkbox"/> 4 OIL <input type="checkbox"/> 50 EMPTY <input type="checkbox"/> 98 UNKNOWN	B. <input checked="" type="checkbox"/> 1 PRODUCT <input type="checkbox"/> 2 WASTE	C. <input checked="" type="checkbox"/> 1a REGULAR UNLEADED <input type="checkbox"/> 1b PREMIUM UNLEADED <input type="checkbox"/> 2 LEADED	<input type="checkbox"/> 3 DIESEL <input type="checkbox"/> 4 GASAHOL <input type="checkbox"/> 5 JET FUEL <input type="checkbox"/> 99 OTHER (DESCRIBE IN ITEM D. BELOW)	<input type="checkbox"/> 6 AVIATION GAS <input type="checkbox"/> 7 METHANOL
D. IF (A.1) IS NOT MARKED, ENTER NAME OF SUBSTANCE STORED					

III. TANK CONSTRUCTION MARK ONE ITEM ONLY IN BOXES A, B, AND C, AND ALL THAT APPLIES IN BOX D AND E

A. TYPE OF SYSTEM <input checked="" type="checkbox"/> 1 DOUBLE WALL <input checked="" type="checkbox"/> 2 SINGLE WALL	<input type="checkbox"/> 3 SINGLE WALL WITH EXTERIOR LINER <input type="checkbox"/> 4 SECONDARY CONTAINMENT (VAULTED TANK)	<input type="checkbox"/> 85 UNKNOWN <input type="checkbox"/> 99 OTHER
B. TANK MATERIAL (Primary Tank) <input checked="" type="checkbox"/> 1 BARE STEEL <input type="checkbox"/> 5 CONCRETE <input type="checkbox"/> 9 BRONZE	<input type="checkbox"/> 2 STAINLESS STEEL <input type="checkbox"/> 6 POLYVINYL CHLORIDE <input type="checkbox"/> 10 GALVANIZED STEEL	<input type="checkbox"/> 3 FIBERGLASS <input type="checkbox"/> 7 ALUMINUM <input type="checkbox"/> 95 UNKNOWN <input type="checkbox"/> 99 OTHER
C. INTERIOR LINING <input type="checkbox"/> 1 RUBBER LINED <input type="checkbox"/> 5 GLASS LINING	<input type="checkbox"/> 2 ALKYO LINING <input type="checkbox"/> 6 UNLINED	<input checked="" type="checkbox"/> 3 EPOXY LINING <input type="checkbox"/> 4 PHENOLIC LINING <input type="checkbox"/> 99 OTHER
IS LINING MATERIAL COMPATIBLE WITH 100% METHANOL? YES <input type="checkbox"/> NO <input type="checkbox"/>		
D. CORROSION PROTECTION <input type="checkbox"/> 1 POLYETHYLENE WRAP <input type="checkbox"/> 5 CATHODIC PROTECTION	<input checked="" type="checkbox"/> 2 COATING (Alpha H) <input type="checkbox"/> 91 NONE	<input type="checkbox"/> 3 VINYL WRAP <input type="checkbox"/> 95 UNKNOWN <input type="checkbox"/> 99 OTHER
E. SPILL AND OVERFILL SPILL CONTAINMENT INSTALLED (YEAR) <u>None</u> OVERFILL PREVENTION EQUIPMENT INSTALLED (YEAR) <u>None</u>		

IV. PIPING INFORMATION CIRCLE A IF ABOVE GROUND OR U IF UNDERGROUND, BOTH IF APPLICABLE

A. SYSTEM TYPE	A U 1 SUCTION	A U 2 PRESSURE	A U 3 GRAVITY	A U 99 OTHER
B. CONSTRUCTION	A U 1 SINGLE WALL	A U 2 DOUBLE WALL	A U 3 LINED TRENCH	A U 95 UNKNOWN A U 99 OTHER
C. MATERIAL AND CORROSION PROTECTION	A U 1 BARE STEEL A U 5 ALUMINUM A U 9 GALVANIZED STEEL	A U 2 STAINLESS STEEL A U 6 CONCRETE A U 10 CATHODIC PROTECTION	A U 3 POLYVINYL CHLORIDE (PVC) A U 7 STEEL W/ COATING A U 95 UNKNOWN	A U 4 FIBERGLASS PIPE A U 8 100% METHANOL COMPATIBLE W/FRP A U 99 OTHER
D. LEAK DETECTION	<input type="checkbox"/> 1 AUTOMATIC LINE LEAK DETECTOR	<input checked="" type="checkbox"/> 2 LINE TIGHTNESS TESTING	<input type="checkbox"/> 3 INTERSTITIAL MONITORING	<input type="checkbox"/> 99 OTHER

V. TANK LEAK DETECTION

<input type="checkbox"/> 1 VISUAL CHECK	<input checked="" type="checkbox"/> 2 INVENTORY RECONCILIATION	<input type="checkbox"/> 3 VADOZE MONITORING	<input type="checkbox"/> 4 AUTOMATIC TANK GAGING	<input type="checkbox"/> 5 GROUND WATER MONITORING
<input checked="" type="checkbox"/> 6 TANK TESTING	<input type="checkbox"/> 7 INTERSTITIAL MONITORING	<input type="checkbox"/> 91 NONE	<input type="checkbox"/> 95 UNKNOWN	<input type="checkbox"/> 99 OTHER

VI. TANK CLOSURE INFORMATION

1. ESTIMATED DATE LAST USED (MO/DAY/YEAR) <u>8/25/97</u>	2. ESTIMATED QUANTITY OF SUBSTANCE REMAINING <u>- 0 -</u> GALLONS	3. WAS TANK FILLED WITH INERT MATERIAL? YES <input type="checkbox"/> NO <input checked="" type="checkbox"/>
--	---	---

THIS FORM HAS BEEN COMPLETED UNDER PENALTY OF PERJURY, AND TO THE BEST OF MY KNOWLEDGE, IS TRUE AND CORRECT

APPLICANT'S NAME (PRINTED & SIGNATURE) Michael Corcoran, Vice President DATE 8-27-97

LOCAL AGENCY USE ONLY THE STATE I.D. NUMBER IS COMPOSED OF THE FOUR NUMBERS BELOW

STATE I.D.#	COUNTY #	JURISDICTION #	FACILITY #	TANK #
PERMIT NUMBER	PERMIT APPROVED BY/DATE	PERMIT EXPIRATION DATE		

THIS FORM MUST BE ACCOMPANIED BY A PERMIT APPLICATION - FORM A, UNLESS A CURRENT FORM A HAS BEEN FILED.
FILE THIS FORM WITH THE LOCAL AGENCY IMPLEMENTING THE UNDERGROUND STORAGE TANK REGULATIONS

INSTRUCTIONS FOR COMPLETING FORM

GENERAL INSTRUCTIONS:

1. One FORM "B" shall be completed for each tank for all NEW PERMITS, PERMIT CHANGES, REMOVALS and/or any other TANK INFORMATION CHANGE.
2. This form should be completed by either the PERMIT APPLICANT or the LOCAL AGENCY UNDERGROUND TANK INSPECTOR.
3. Please type or print clearly all requested information.
4. Use a hard point writing instrument, you are making 3 copies.

TOP OF FORM: MARK ONLY ONE ITEM*

1. Mark an (X) in the box next to the item that best describes the reason the form is being completed.
2. Indicate the DBA or Facility name where the tank is installed.

I. TANK DESCRIPTION - COMPLETE ALL ITEMS - IF UNKNOWN - SO SPECIFY

- A. Indicate owners tank ID # - If there is a tank number that is used by the owner to identify the tank (ex. AB7D789).
- B. Indicate the name of the company that manufactured the tank (ex. ACME TANK MFG.).
- C. Indicate the year the tank was installed (ex. 1987).
- D. Indicate the tank capacity in gallons (ex. 25,000 or 10,000 etc.).

II. TANK CONTENTS

- A. 1. If MOTOR VEHICLE FUEL, check box 1 and complete items B & C.
2. If not MOTOR VEHICLE FUEL, check the appropriate box in section A and complete items B & D.
- B. Check the appropriate box.
- C. Check the type of MOTOR VEHICLE FUEL (if box 1 is checked in A).
- D. Print the chemical name of the hazardous substance stored in the tank and the C.A.S.#. (Chemical Abstract Service number), if box 1 is NOT checked in A.

III. TANK CONSTRUCTION - MARK ONE ITEM ONLY IN BOX A, B, C & D

1. Check only one item in TYPE OF SYSTEM, TANK MATERIAL, INTERIOR LINING and CORROSION PROTECTION.
2. If OTHER, print in the space provided.

IV. PIPING INFORMATION

1. Circle A if above ground; circle U if underground; and circle both if applicable.
2. If UNKNOWN, circle or if OTHER, print in space provided.
3. Indicate the LEAK DETECTION system(s) used to comply with the monitoring requirement for the piping.

V. TANK LEAK DETECTION

1. Indicate the LEAK DETECTION system(s) used to comply with the monitoring requirements for the tank.

VI. INFORMATION ON TANK PERMANENTLY CLOSED IN PLACE

1. ESTIMATED DATE LAST USED - MONTH/YEAR (January, 1988 or 01/88).
2. ESTIMATED QUANTITY of HAZARDOUS SUBSTANCE remaining in the tank (in Gallons).
3. WAS TANK FILLED WITH INERT MATERIAL? Check 'Yes' or 'NO'.

APPLICANT MUST SIGN AND DATE THE FORM AS INDICATED.

INSTRUCTION FOR THE LOCAL AGENCIES

The state underground storage tank identification number is composed of the two digit county number, the three digit jurisdiction number, the six digit facility number and the six digit tank number. The county and jurisdiction numbers are predetermined and can be obtained by calling the State Board (916)739-2421. The facility number must be the same as shown in form "A". The tank number may be assigned by the local agency; however, this number must be numerical and cannot contain an alphabet. If the local agency prefers the State Board to assign the tank number, please leave it blank.

IT IS THE RESPONSIBILITY OF THE LOCAL AGENCY THAT INSPECTS THE FACILITY TO VERIFY THE ACCURACY OF THE INFORMATION. THE LOCAL AGENCY IS RESPONSIBLE FOR THE COMPLETION OF THE "LOCAL AGENCY USE ONLY" INFORMATION BOX AND FOR FORWARDING ONE FORM "A" AND ASSOCIATED FORM "B" (c) TO THE FOLLOWING ADDRESS.

STATE OF CALIFORNIA
STATE WATER RESOURCES CONTROL BOARD
C/O S.W.E.E.P.S.
DATA PROCESSING CENTER
P.O. BOX 527
PARAMOUNT, CA 90723

↑
5th ST

OFFICE

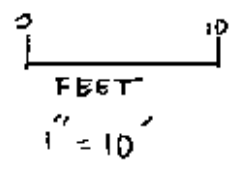
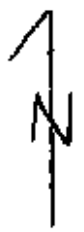
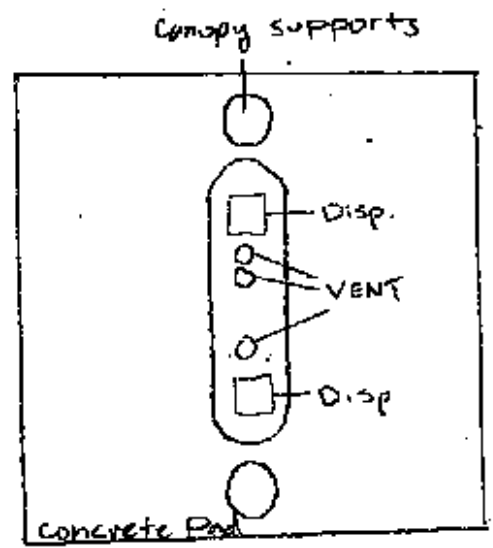
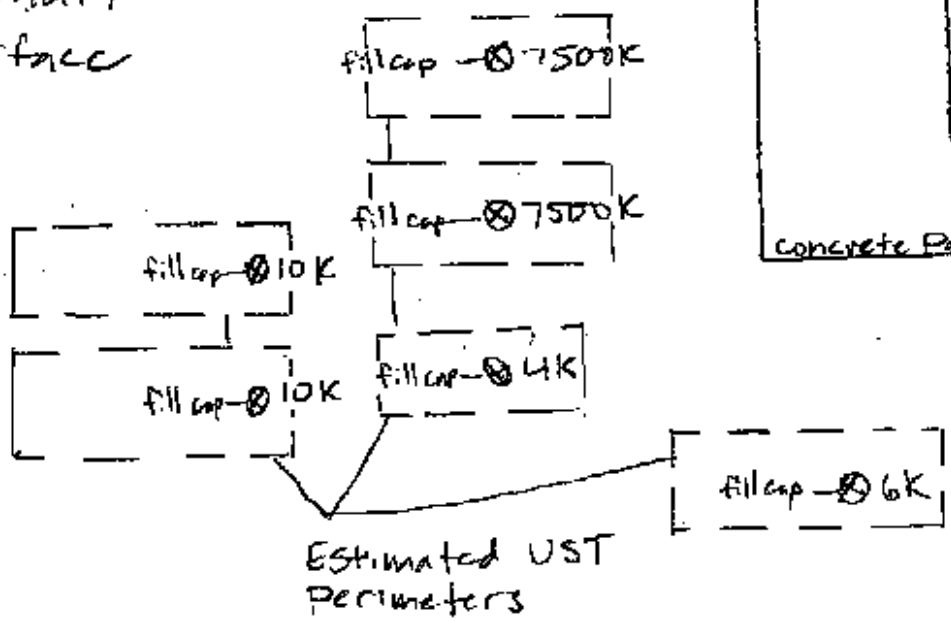
parking

GARAGE

CURB

parking

Asphalt Surface



 BRADLEY ENVIRONMENTAL SERVICES	PROJECT NUMBER
	7298
	FIGURE
	1
DRAWING	
Plot Plan	
CLIENT E.S. MEYER/Laidlaw 26,999 5th St. Highland Ca.	



SAN BERNARDINO COUNTY FIRE DEPARTMENT
COUNTY OF SAN BERNARDINO, CALIFORNIA



THIS PERMIT EXPIRES:
05/31/1998

MAYFLOWER CONTRACT SVCS

26999 5TH ST

HIGHLAND, CA 92346

EST - 86011170 PERMIT - 9105080006

PERMIT

NON-TRANSFERABLE

This permit may be suspended or revoked by the County Fire Department for cause. This permit is granted on condition that the person named in the permit will comply with the laws, ordinances and regulations that are now or may hereafter be in force by the United States Government, the State of California, the County of San Bernardino, and/or applicable cities pertaining to the above mentioned business. Penalty fees are assessed on permits renewed 30 days after expiration date indicated above, or for failure to obtain new permit in case of transfer of ownership.

TYPE OF PERMIT - UNDERGROUND STORAGE TANKS

FEE PAID

\$965.00

DBA: MAYFLOWER CONTRACT SVCS

26999 5TH ST

HIGHLAND, CA 92346

NBR TANKS -

6

Richard J. [Signature]

Director
 COUNTY FIRE CHIEF/FIRE WARDEN



SAN BERNARDINO COUNTY FIRE DEPARTMENT
COUNTY OF SAN BERNARDINO, CALIFORNIA



THIS PERMIT EXPIRES:
 05/31/1997

HAYFLOWER CONTRACT SVCS

26999 5TH ST

HIGHLAND, CA 92346

EST - 86011170 PERMIT - 9105080006

PERMIT

NON-TRANSFERABLE

This permit may be suspended or revoked by the County Fire Department for cause. This permit is granted on condition that the person named in the permit will comply with the laws, ordinances and regulations that are now or may hereafter be in force by the United States Government, the State of California, the County of San Bernardino, and/or applicable cities pertaining to the above mentioned business. Penalty fees are assessed on permits renewed 30 days after expiration date indicated above, or for failure to obtain new permit in case of transfer of ownership.

TYPE OF PERMIT - UNDERGROUND STORAGE TANKS

FEE PAID

\$965.00

OBA: MAYFLOWER CONTRACT SVCS

26999 5TH ST

HIGHLAND, CA 92346

NBR TANKS -

6

Richard J. Lawrence

Director
 COUNTY FIRE CHIEF/FIRE WARDEN



ENVIRONMENTAL HEALTH SERVICES DEPARTMENT
COUNTY OF SAN BERNARDINO, CALIFORNIA

THIS PERMIT EXPIRES:
05/31/1996

FLOWER CONTRACT SVCS
199 5TH ST
HIGHLAND, CA 92346
EST - 86011170 PERMIT - 9105080006

PERMIT
NON-TRANSFERABLE

This permit may be suspended or revoked by Environmental Health Services for cause. This permit is granted on condition that the person named in the permit will comply with the laws, ordinances and regulations that are now or may hereafter be in force by the United States Government, the State of California and the County of San Bernardino pertaining to the above mentioned business. Penalty fees are assessed on permits renewed 30 days after expiration date indicated above, or for failure to obtain new permit in case of transfer of ownership.

TYPE OF PERMIT - UNDERGROUND STORAGE TANKS

FEE PAID \$965.00

OBA: MAYFLOWER CONTRACT SVCS
26999 5TH ST
HIGHLAND, CA 92346

NBR TANKS - 6



ENVIRONMENTAL HEALTH SERVICES DEPARTMENT
COUNTY OF SAN BERNARDINO, CALIFORNIA

THIS PERMIT EXPIRES:
05/31/1995

MAYFLOWER CONTRACT SVCS

26999 5TH ST

HIGHLAND, CA 92346

EST - 86C11170 PERMIT - 9105080006

PERMIT

NON-TRANSFERABLE

This permit may be suspended or revoked by Environmental Health Services for cause. This permit is granted on condition that the person named in the permit will comply with the laws, ordinances and regulations that are now or may hereafter be in force by the United States Government, the State of California and the County of San Bernardino pertaining to the above mentioned business. Penalty fees are assessed on permits renewed 30 days after expiration date indicated above, or for failure to obtain new permit in case of transfer of ownership.

TYPE OF PERMIT - UNDERGROUND STORAGE TANKS

FEE PAID

\$965.00

OBA: MAYFLOWER CONTRACT SVCS

26999 5TH ST

HIGHLAND, CA 92346

NBR TANKS -

6



ENVIRONMENTAL HEALTH SERVICES DEPARTMENT
COUNTY OF SAN BERNARDINO, CALIFORNIA

THIS PERMIT EXPIRES:
05/31/1999

MAYFLOWER CONTRACT SVCS

26999 5TH ST

HIGHLAND, CA 92346

EST - 86011170 PERMIT - 9105080007

PERMIT

NON-TRANSFERABLE

This permit may be suspended or revoked by Environmental Health Services for cause. This permit is granted on condition that the person named in the permit will comply with the laws, ordinances and regulations that are now or may hereafter be in force by the United States Government, the State of California and the County of San Bernardino pertaining to the above mentioned business. Penalty fees are assessed on permits renewed 30 days after expiration date indicated above, or for failure to obtain new permit in case of transfer of ownership.

TYPE OF PERMIT - UNDERGROUND STORAGE TANK STATE FEE

FEE PAID \$336.00

DBA: MAYFLOWER CONTRACT SVCS

26999 5TH ST

HIGHLAND, CA 92346

NBR TANKS -

6



ENVIRONMENTAL HEALTH SERVICES DEPARTMENT
COUNTY OF SAN BERNARDINO, CALIFORNIA

THIS PERMIT EXPIRES
05/31/1994

PERMIT

NON-TRANSFERABLE

MAYFLOWER CONTRACT SVCS
26999 5TH ST
HIGHLAND, CA 92346
EST - 86011170 PERMIT - 9105080006

This permit may be suspended or revoked by Environmental Health Services for cause. This permit is granted on condition that the person named in the permit will comply with the laws, ordinances and regulations that are now or may hereafter be in force by the United States Government, the State of California and the County of San Bernardino pertaining to the above mentioned business. Penalty fees are assessed on permits renewed 30 days after expiration date indicated above, or for failure to obtain new permit in case of transfer of ownership.

TYPE OF PERMIT - UNDERGROUND STORAGE TANKS

FEE PAID \$1,206.25

OBA: MAYFLOWER CONTRACT SVCS
26999 5TH ST
HIGHLAND, CA 92346

NBR TANKS - 6

County of San Bernardino - Environmental Management Group
DEPARTMENT OF ENVIRONMENTAL HEALTH SERVICES
AUTOMATED SYSTEM SUPPORT

PERMIT BILLING REFUND REQUEST

ESTABLISHMENT INFORMATION

Establishment No. 86011170 Permit No. 9104260023
9105080006
9105080008
Business Name Mayflower Contract Svc
Owner's Name Meyer Constructors
Business Address 26999 5th Street
City, State, Zip Code Highland Ca 92346

A REFUND CAN NOT BE PROCESSED WITHOUT THE FOLLOWING INFORMATION:

Business Phone (714) 864-7095 Owner's Phone () _____
Business Federal ID No. 35-1692928 (if refund paid to company)
Owner's Social Security No. _____ (if refund paid to owner)

REFUND INFORMATION

Justification Sent in 2 checks for 92-93 permits

Refund Amount \$ \$1,070.00 Revenue Org. Code _____
Cat. No. 228707 - \$220.00 Reg. Key Codes B23 - 570
222800 - \$750.00 B23 - 570
226001 - \$100.00 B21 - 572
Requested By Patricia Susan Approved By Bmt

ACCOUNTS RECEIVABLE INFORMATION

Billing System Patricia Susan Date JUL 08 1992
Adjusted By _____
Fiscal Unit Cindy Echob Date 7-13-92
Work Done By _____

DISTRIBUTION: White - Establishment File
Canary - Fiscal
Pink - Billing



ENVIRONMENTAL HEALTH SERVICES DEPARTMENT
 COUNTY OF SAN BERNARDINO, CALIFORNIA

THIS PERMIT EXPIRES:
 05/31/93

MAYFLOWER CONTRACT SVCS
 26999 5TH ST
 HIGHLAND, CA 92346
 EST - 86011170 PERMIT - 9105080006

PERMIT
 NON-TRANSFERABLE

This permit may be suspended or revoked by Environmental Health Services for cause. This permit is granted on condition that the person named in the permit will comply with the laws, ordinances and regulations that are now or may hereafter be in force by the United States Government, the State of California and the County of San Bernardino pertaining to the above mentioned business. Penalty fees are assessed on permits renewed 30 days after expiration date indicated above, or for failure to obtain new permit in case of transfer of ownership.

TYPE OF PERMIT - UNDERGROUND STORAGE TANKS

FEE PAID \$750.00

NBR TANKS - 6

DBA: MAYFLOWER CONTRACT SVCS
 26999 5TH ST
 HIGHLAND, CA 92346

Pamella V. Bennett
 Director
 ENVIRONMENTAL HEALTH SERVICES

LTERM:
EH004
RETRIEVE
OPTION:

EHS RENEWABLE PERMIT SYSTEM
ESTABLISHMENT INFORMATION

06/10/92
08:51:19

TRAN: 6ES KEY: 86011170

ESTAB NUMBER: 86011170
ESTAB DATE : 05/09/86
INACT DATE : 00/00/00

LOCATION: 67 STATUS: BILL TO: E
PROBLEM PROGRAM:

***** ESTABLISHMENT *****

MAYFLOWER CONTRACT SVCS

26999 0/0 5TH ST
HIGHLAND CA 92346 - 0000 714 - 864 - 7095

***** OWNER *****

MEYER CONSTRUCTORS

0/0 P O BOX 277 ST
HIGHLAND CA 92346 - 0000 714 - 864 - 7095

***** APPLICANT *****

MAYFLOWER CONTRACT SVC

26999 0/0 5TH ST
HIGHLAND CA 92346 - 0000 714 - 864 - 7095

* PFK1 FOR PERMIT INFORMATION *

LTTERM: EHS RENEWABLE PERMIT SYSTEM
EH004 PERMIT INFORMATION
RETRIEVE
OPTION: TRAN: 6PM KEY: 860111709104260023

06/10/92
08:51:53

ESTAB NUMBER: 86011170 PERMIT NUMBER: 9104260023

CATEGORY: 228707
DESCRIPTION: SPECIAL GENERATOR

STATUS:
EXPIRE DATE: 05/31/92
HFR NUMBER:
SANITARIAN DIST: 0600
LAST RENEWAL DATE: 06/11/91
EXEMPT FLAG:
DELINQUENT FLAG:
BALANCE DUE: 220.00

JUN 10 1992

* PFK1 FOR PROGRAM INFORMATION *

* PFK3 FOR ESTABLISHMENT INFORMATION *

LTERRM:
EH004
RETRIEVE
OPTION:

EHS RENEWABLE PERMIT SYSTEM
PERMIT INFORMATION

06/10/92
08:51:59

TRAN: 6PM KEY: 860111709105080006

ESTAB NUMBER: 86011170 PERMIT NUMBER: 9105080006

CATEGORY: 222800
DESCRIPTION: UNDERGROUND STORAGE TANKS

STATUS:
EXPIRE DATE: 05/31/92
MFR NUMBER:
SANITARIAN DIST: 0600
LAST RENEWAL DATE: 07/02/91
EXEMPT FLAG:
DELINQUENT FLAG:
BALANCE DUE: 750.00 **JUN 10 1992**

- * PFK1 FOR PROGRAM INFORMATION *
- * PFK3 FOR ESTABLISHMENT INFORMATION *

LTERM:
EH004
RETRIEVE
OPTION:

EHS RENEWABLE PERMIT SYSTEM
PERMIT INFORMATION

06/10/92
08:52:04

TRAN: 6PH KEY: S60111709105080008

ESTAB NUMBER: 86011170 PERMIT NUMBER: 9105080008

CATEGORY: 226001
DESCRIPTION: HAZARDOUS MATERIAL HANDLER

STATUS:

EXPIRE DATE: 05/31/92
HFR NUMBER: 052091
SANITARIAN DIST: 0600
LAST RENEWAL DATE: 07/09/91
EXEMPT FLAG:
DELINQUENT FLAG:
BALANCE DUE: 100.00

JUN 10 1992

* PFK1 FOR PROGRAM INFORMATION *

* PFK3 FOR ESTABLISHMENT INFORMATION *

RIGINAL

Office

DEHS

San Bernardino County

No. 750764

RECEIVED FROM

mayflower Contract Svc

6-1 1992

1070⁰⁰

One Thousand Seventy

DOLLARS

Court

Case Name

vs.

NATURE OF FEES

D23 - 228707	220	-
B23 - 222800	750	-
D21 - 226001	100	-
349637		
<input type="checkbox"/> CASH	<input checked="" type="checkbox"/> CHECK	<input type="checkbox"/> MONEY ORDER

Case No.

Linda Echols

(SIGNATURE)

Fiscal I

(TITLE)

HISC
VENDOR NO.

349637

DATE	INVOICE	AMOUNT	DISCOUNT	NET AMOUNT
4/29/92	CBS042992	1,070.00	.00	1,070.00




MAYFLOWER
CONTRACT SERVICES, INC.

Mayflower Contract Services, Inc.
P.O. Box 7941
Shawnee Mission, KS 66207-0941

ENVIRONMENTAL
HEALTH SERVICES

92 JUN -1 PM 2:01





ENVIRONMENTAL HEALTH SERVICES DEPARTMENT

COUNTY OF SAN BERNARDINO, CALIFORNIA

THIS PERMIT EXPIRES:
05/31/94MAYFLOWER CONTRACT SVCS
26999 5TH ST
HIGHLAND, CA 92346
EST - 86011170 PERMIT - 9105080007**PERMIT**
NON-TRANSFERABLE

This permit may be suspended or revoked by the health officer for cause. This permit is granted on condition that the person named in the permit will comply with the laws, ordinances and regulations that are now or may hereafter be in force by the United States Government, the State of California and the County of San Bernardino pertaining to the above mentioned business. Penalty fees are assessed on permits renewed 30 days after expiration date indicated above, or for failure to obtain new permit in case of transfer of ownership.

TYPE OF PERMIT - UNDERGROUND STORAGE TANK STATE FEE

FEE PAID \$224.00

DBA: MAYFLOWER CONTRACT SVCS
26999 5TH ST
HIGHLAND, CA 92346

NBR TANKS - 4

LTERM: EHS RENEWABLE PERMIT SYSTEM
EH003 PERMIT INFORMATION
RETRIEVE
OPTION: TRAN: 6PM KEY: 860111709105080007

05/15/91
08:35:58

ESTAB NUMBER: 86011170 PERMIT NUMBER: 9105080007

CATEGORY: 222801
DESCRIPTION: UNDERGROUND STORAGE TANK STATE FEE

STATUS:
EXPIRE DATE: 05/31/94
MPR NUMBER:
SANITARIAN DIST: 0600
LAST RENEWAL DATE: 00/00/00
EXEMPT FLAG:
DELINQUENT FLAG:
BALANCE DUE: .00

MAY 15 1991
101/200
\$224.00
MAY 15 1991
G.P.

* PFK1 FOR PROGRAM INFORMATION *

Mayflower Contract Inc.



ENVIRONMENTAL HEALTH SERVICES DEPARTMENT

COUNTY OF SAN BERNARDINO, CALIFORNIA

THIS PERMIT EXPIRES:
05/31/94

MAYFLOWER CONTRACT SVCS

26999 5TH ST

HIGHLAND, CA 92346

EST - 86011170 PERMIT - 9105060007

PERMIT

NON-TRANSFERABLE

This permit may be suspended or revoked by the health officer for cause. This permit is granted on condition that the person named in the permit will comply with the laws, ordinances and regulations that are now or may hereafter be in force by the United States Government, the State of California and the County of San Bernardino pertaining to the above mentioned business. Penalty fees are assessed on permits renewed 30 days after expiration date indicated above, or for failure to obtain new permit in case of transfer of ownership.

TYPE OF PERMIT - UNDERGROUND STORAGE TANK STATE FEE

FEE PAID \$336.00

NBR TANKS - 6

DBA: MAYFLOWER CONTRACT SVCS

26999 5TH ST

HIGHLAND, CA 92346

Richard L. Roberts

Director

ENVIRONMENTAL HEALTH SERVICES



COUNTY OF SAN BERNARDINO, CALIFORNIA

THIS PERMIT EXPIRES:

05/31/92

MAYFLOWER CONTRACT SVCS

26999 5TH ST

HIGHLAND, CA 92346

EST - 86011170 PERMIT - 9105080006

PERMIT**NON-TRANSFERABLE**

This permit may be suspended or revoked by the health officer for cause. This permit is granted on condition that the person named in the permit will comply with the laws, ordinances and regulations that are now or may hereafter be in force by the United States Government, the State of California and the County of San Bernardino pertaining to the above mentioned business. Penalty fees are assessed on permits renewed 30 days after expiration date indicated above, or for failure to obtain new permit in case of transfer of ownership.

TYPE OF PERMIT - UNDERGROUND STORAGE TANKS

FEE PAID

\$667.00

DBA: MAYFLOWER CONTRACT SVCS

26999 5TH ST

HIGHLAND, CA 92346

NBR TANKS -

6

Richard L. Roberts



COUNTY OF SAN BERNARDINO, CALIFORNIA

THIS PERMIT EXPIRES:

05/31/92

MAYFLOWER CONTRACT SVCS

26999 5TH ST

HIGHLAND, CA 92346

EST - 86011170 PERMIT - 9105080008

PERMIT**NON-TRANSFERABLE**

This permit may be suspended or revoked by the health officer for cause. This permit is granted on condition that the person named in the permit will comply with the laws, ordinances and regulations that are now or may hereafter be in force by the United States Government, the State of California and the County of San Bernardino pertaining to the above mentioned business. Penalty fees are assessed on permits renewed 30 days after expiration date indicated above, or for failure to obtain new permit in case of transfer of ownership.

TYPE OF PERMIT - HAZARDOUS MATERIAL HANDLER

FEE PAID

\$100.00

DBA: MAYFLOWER CONTRACT SVCS

26999 5TH ST

HIGHLAND, CA 92346

Richard S. Roberts

MONTHLY

COUNTY OF SAN BERNARDINO, CALIFORNIA
DEPARTMENT OF ENVIRONMENTAL HEALTH SERVICES
I N V O I C E

PAGE 1
BILL DATE 05/29/91
HEALTH PERMIT EXPIRATION DATE 05/31/91

*change JUL 03 1991 tanks
Ram*

*** REMIT COPY ***

ESTABLISHMENT NBR 86011170

DBA: MAYFLOWER CONTRACT SVCS
26999 5TH ST
HIGHLAND, CA 92346

*9 105-08000 ?
apply extra
55.00 to state fee.
Demand pool 0.8
for 1 extra tank.*

PERMIT NBR	CATEGORY	DESCRIPTION	BILL CODE	AMOUNT
91	1006	PREVIOUS BALANCE UNDERGROUND STORAGE TANKS	301	0.00 55.00 722.00
			PERMIT TOTAL	530.00 722.00
9105080008	226001	PREVIOUS BALANCE HAZARDOUS MATERIAL HANDLER	101	0.00 100.00 100.00
			PERMIT TOTAL	100.00
			TOTAL DUE	630.00 822.00

*501 500 667
JUL 08 1991
6 tanks
PAID
822
Date 6/28/91
By 8*

ALL FEES ARE NOW DUE AND PAYABLE. FAILURE TO PAY WITHIN 30 DAYS AFTER THE EXPIRATION DATE OF YOUR CURRENT PERMIT WILL RESULT IN THE ASSESSMENT OF A DELINQUENT FEE. DO NOT SEPARATE THESE FORMS. REVIEW, UPDATE, AND SIGN THE ATTACHED RENEWAL APPLICATION(S). RETURN REMIT COPY OF THE INVOICE AND APPLICATION(S) WITH REMITTANCE TO: ENVIRONMENTAL HEALTH SERVICES
385 N. ARROWHEAD AVENUE
SAN BERNARDINO, CA 92415-0160

- IF YOU HAVE QUESTIONS CONCERNING YOUR BILLING PLEASE CALL:
- ESTABLISHMENT PERMITS -- 387-4637
 - SPLASHING POOL PERMITS -- 387-4637
 - MILK & DAIRY ESTABLISHMENTS -- 387-4608
 - HAZARDOUS OR INFECTIOUS WASTE GENERATORS -- 387-3080
 - UNDERGROUND STORAGE TANK PERMITS -- 387-3080
 - HAZARDOUS MATERIAL HANDLER PERMITS -- 387-3044
 - MOBILEHOME PARK PERMITS -- 387-6515
 - MOTEL, CAMP, MASSAGE PARLOR PERMITS -- 387-6515
 - HOME OCCUPATION PERMITS -- 387-6512
 - TEMPORARY OFFICES/SIGNS -- 387-6512
 - REFUSE HAULERS -- 387-4655
 - REFUSE DISPOSAL SITES -- 387-4655
 - DESIGNATED MAINTENANCE AREA -- 387-4666
 - WATER SYSTEMS -- 387-4666
 - WELL DRILLERS -- 387-4666
 - SPECIAL USE PERMITS -- 387-6512

** We have 2 additional tanks, making a total of 6. All have been tested -*

THIS FORM MUST BE RETURNED WITH YOUR REMITTANCE

APPLICATION RECEIVED WITHOUT SIGNATURE

MONTHLY

RENEWAL APPLICATION FOR HEALTH PERMIT INSPECTION AND HEALTH SERVICES

SAN BERNARDINO COUNTY DEPARTMENT OF ENVIRONMENTAL HEALTH SERVICES
385 N. ARROWHEAD AVE., SAN BERNARDINO, CA. 92415-0160

PLEASE REVIEW THE FOLLOWING INFORMATION CAREFULLY. MAKE CORRECTIONS DIRECTLY ON THE FORM BY CROSSING OUT THE PRE-PRINTED INFORMATION AND ADDING THE CHANGES. *** PLEASE PRINT. ***

ESTABLISHMENT INFO MAYFLOWER CONTRACT SVCS
(714) 864-7095 26999 5TH ST
HIGHLAND, CA 92346

< > CHECK HERE IF APPLICANT IS SAME AS LEGAL OWNER

APPLICANT INFO MAYFLOWER CONTRACT SVC
(714) 864-7095 26999 5TH ST
HIGHLAND, CA 92346

LEGAL OWNER INFO MAYFLOWER CONTRACT SVCS
(714) 864-7095 26999 5TH ST
HIGHLAND, CA 92346

IS THIS A TRANSFER? _____

IF YES: FORMER ESTABLISHMENT NAME _____

FORMER OWNER _____

IMPORTANT: ALL CORRESPONDENCE SHOULD BE SENT TO: _____ ESTABLISHMENT ADDRESS _____ LEGAL OWNER _____ APPLICANT

NUMBER OF UNDERGROUND STORAGE TANKS: *4*

EMERGENCY CONTACT: _____ POSITION: _____ WORK PHONE: _____ 24-HR PHONE: _____

OFFICE USE ONLY 09	
EST NBR	86011170
PERMIT NBR	9105080006
FORMER EST NBR	_____
PERMIT CATEGORY	222000
EXPIR DATE	05/31/91
NEH, TRANS, RENEW T	
LOC CODE	67
SANI DIST	0600
MFR NBR	
APH	
PERMIT FEE	<i>667.00</i>
STATE FEE	<i>55.00</i>
DELINQUENT FEE	
TOTAL FEE REC'D	<i>722.00</i>

I HEREBY MAKE APPLICATION FOR HEALTH SERVICES AND PERMIT TO ESTABLISH AND/OR OPERATE THE ABOVE MENTIONED BUSINESS, USE, OR SERVICE IN ACCORDANCE WITH THE LAWS, ORDINANCES, AND REGULATIONS THAT ARE NOW OR MAY HEREINAFTER BE IN FORCE BY THE UNITED STATES GOVERNMENT, THE STATE OF CALIFORNIA, AND THE COUNTY OF SAN BERNARDINO PERTAINING TO THE ABOVE MENTIONED BUSINESS. I HEREBY CONSENT TO ALL NECESSARY INSPECTIONS INCIDENT TO THE ISSUANCE OF THIS PERMIT AND THE OPERATION OF THE BUSINESS.

SIGNED _____ DATED _____ TITLE _____

NOTICE: ALL FEES ARE DUE AND PAYABLE WITHIN 30 DAYS. FAILURE TO PAY WILL RESULT IN THE ASSESSMENT OF A DELINQUENT FEE. APPLICATION AND FEE MUST BE SUBMITTED PRIOR TO OPERATION BY ANY NEW OWNER, OR A DELINQUENT FEE WILL BE CHARGED.

** we have 2 additional tanks making a total of 6 - All have been tested.*
THIS FORM MUST BE RETURNED WITH YOUR REMITTANCE

ENVIRONMENTAL
HEALTH SERVICES

.91 JUN 28 PM 1:36

RECEIVED
JUN 28 1991
FBI LABORATORY

COUNTY OF SAN BERNARDINO, CALIFORNIA
DEPARTMENT OF ENVIRONMENTAL HEALTH SERVICES
I N V O I C E

PAGE 1
BILL DATE 07/16/91
HEALTH PERMIT EXPIRATION DATE 05/31/94

*** REMIT COPY ***

ESTABLISHMENT NBR 86011170

DBA: MAYFLOWER CONTRACT SVCS
26999 5TH ST
HIGHLAND, CA 92346

ERMIT NBR	CATEGORY	DESCRIPTION	BILL CODE	AMOUNT
1050	7	222801		
		PREVIOUS BALANCE		55.00 CR
			PERMIT TOTAL	55.00 CR
			TOTAL DUE	55.00 CR

ALL FEES ARE NOW DUE AND PAYABLE. FAILURE TO PAY WITHIN 30 DAYS AFTER THE EXPIRATION DATE OF YOUR CURRENT PERMIT WILL RESULT IN THE ASSESSMENT OF A DELINQUENT FEE. DO NOT SEPARATE THESE FORMS. REVIEW, UPDATE, AND SIGN THE ATTACHED RENEWAL APPLICATION(S). RETURN REMIT COPY OF THE INVOICE AND APPLICATION(S) WITH REMITTANCE TO: ENVIRONMENTAL HEALTH SERVICES
385 N. ARRONHEAD AVENUE
SAN BERNARDINO, CA 92415-0160

IF YOU HAVE QUESTIONS CONCERNING YOUR BILLING PLEASE CALL:

ODD ESTABLISHMENT PERMITS -- 387-4637	MOBILEHOME PARK PERMITS -- 387-6515
WIMMING POOL PERMITS -- 387-4637	MOTEL, CAMP, MASSAGE PARLOR PERMITS -- 387-6515
ILK & DAIRY ESTABLISHMENTS -- 387-4608	HOME OCCUPATION PERMITS -- 387-6512
HAZARDOUS OR INFECTIOUS	TEMPORARY OFFICES/SIGNS -- 387-6512
H GENERATORS -- 387-3080	REFUSE HAULERS -- 387-4655
NO OIL AND STORAGE	REFUSE DISPOSAL SITES -- 387-4655
TANK PERMITS -- 387-3080	DESIGNATED MAINTENANCE AREA -- 387-4666
HAZARDOUS MATERIAL HANDLER	WATER SYSTEMS -- 387-4666
PERMITS -- 387-3044	WELL DRILLERS -- 387-4666
	SPECIAL USE PERMITS -- 387-6512

COUNTY OF SAN BERNARDINO, CALIFORNIA
DEPARTMENT OF ENVIRONMENTAL HEALTH SERVICES
I N V O I C E

PAGE 1
BILL DATE 07/16/91
HEALTH PERMIT EXPIRATION DATE 05/31/94

*** CUSTOMER COPY ***

ESTABLISHMENT NBR 86011170

DBA: MAYFLOWER CONTRACT SVCS
26999 5TH ST
HIGHLAND, CA 92346

JUL 22 1991 301 224.00 5/15/91
done 105 336.00 - y

JUL 22 1991

AUG 20 1991
PP. 336 AUG 20 1991

BILL CODE	AMOUNT
	55.00 CR
	55.00 CR
	55.00 CR
	\$57.00
	55.00 CR

Pool sent
7/30/91
PP

ERMIT NBR	CATEGORY	DESCRIPTION
105	222801	PREVIOUS BALANCE

PERMIT TOTAL

TOTAL DUE

ALL FEES ARE NOW DUE AND PAYABLE. FAILURE TO PAY WITHIN 30 DAYS AFTER THE EXPIRATION DATE OF YOUR CURRENT PERMIT WILL RESULT IN THE ASSESSMENT OF A DELINQUENT FEE. REVIEW, UPDATE, AND SIGN THE ATTACHED RENEWAL APPLICATION(S). RETURN PERMIT COPY OF THE INVOICE AND APPLICATION(S) WITH SUBMITTANCE TO: ENVIRONMENTAL HEALTH SERVICES
385 N. ARROWHEAD AVENUE
SAN BERNARDINO, CA. 92415-0160

- IF YOU HAVE QUESTIONS CONCERNING YOUR BILLING PLEASE CALL:
- MOBILE HOME PARK PERMITS -- 387-4637
 - SWIMMING POOL PERMITS -- 387-4637
 - MILK & DAIRY ESTABLISHMENTS -- 387-4608
 - HAZARDOUS OR INFECTIOUS WASTE GENERATORS -- 387-3080
 - HAZARDOUS WASTE STORAGE TANK PERMITS -- 387-3080
 - HAZARDOUS MATERIAL HANDLER PERMITS -- 387-3044
 - MOBILE HOME PARK PERMITS -- 387-6515
 - MOTEL, CAMP, MASSAGE PARLOR PERMITS -- 387-6515
 - HOME OCCUPATION PERMITS -- 387-6512
 - TEMPORARY OFFICES/SIGNS -- 387-6512
 - REFUSE HAULERS -- 387-4655
 - REFUSE DISPOSAL SITES -- 387-4655
 - DESIGNATED MAINTENANCE AREA -- 387-4666
 - WATER SYSTEMS -- 387-4666
 - WELL DRILLERS -- 387-4666
 - SPECIAL USE PERMITS -- 387-6512

PAID
57.00
Am
Date 8-16-91
By CE

*Fees Paid
By Mayflower, had
Been in business.
System will
Bill you 91-92 fees.*

0

LTERM: EHS RENEWABLE PERMIT SYSTEM 05/15/91
EH003 ESTABLISHMENT INFORMATION 08:24:43
RETRIEVE
OPTION: TRAN: 6ES KEY: 86011170

ESTAB NUMBER: 86011170
ESTAB DATE : 05/09/86 LOCATION: 67 STATUS: BILL TO: E
INACT DATE : 00/00/00 PROBLEM PROGRAM:

***** ESTABLISHMENT *****

MAYFLOWER CONTRACT SVCS
26999 0/0 5TH ST
HIGHLAND CA 92346 - 0000 714 - 864 - 7095

***** OWNER *****

MAYFLOWER CONTRACT SVCS
26999 0/0 5TH ST
HIGHLAND CA 92346 - 0000 714 - 864 - 7095

***** APPLICANT *****

MAYFLOWER CONTRACT SVC
26999 0/0 5TH ST
HIGHLAND CA 92346 - 0000 714 - 864 - 7095

* PFK1 FOR PERMIT INFORMATION *



COUNTY OF SAN BERNARDINO, CALIFORNIA

THIS PERMIT EXPIRES:
05/31/90MEYER CONSTRUCTORS
26999 5TH ST
HIGHLAND, CA 92346
EST - 86011170 PERMIT - 8904040125**PERMIT**
NON-TRANSFERABLE

This permit may be suspended or revoked by the health officer for cause. This permit is granted on condition that the person named in the permit will comply with the laws, ordinances and regulations that are now or may hereafter be in force by the United States Government, the State of California and the County of San Bernardino pertaining to the above mentioned business. Penalty fees are assessed on permits renewed 30 days after expiration date indicated above, or for failure to obtain new permit in case of transfer of ownership.

TYPE OF PERMIT - UNDERGROUND STORAGE TANKS

FEE PAID \$768.42

MEYER CONSTRUCTORS
DBA: MEYER CONSTRUCTORS
P O BOX 277
HIGHLAND, CA 92346

NBR TANKS - 4



COUNTY OF SAN BERNARDINO, CALIFORNIA

THIS PERMIT EXPIRES:
05/31/90MEYER CONSTRUCTORS
26999 5TH ST
HIGHLAND, CA 92346
EST - 86011170 PERMIT - 8904040127**PERMIT**
NON-TRANSFERABLE

This permit may be suspended or revoked by the health officer for cause. This permit is granted on condition that the person named in the permit will comply with the laws, ordinances and regulations that are now or may hereafter be in force by the United States Government, the State of California and the County of San Bernardino pertaining to the above mentioned business. Penalty fees are assessed on permits renewed 30 days after expiration date indicated above, or for failure to obtain new permit in case of transfer of ownership.

TYPE OF PERMIT - HAZARDOUS MATERIAL HANDLER, UNDERGROUND TANK ONLY

FEE PAID

\$110.73

MEYER CONSTRUCTORS
DBA: MEYER CONSTRUCTORS
P O BOX 277
HIGHLAND, CA 92346



COUNTY OF SAN BERNARDINO, CALIFORNIA

THIS PERMIT EXPIRES:

05/31/94

MEYER CONSTRUCTORS

26999 5TH ST

HIGHLAND, CA 92346

EST - 86011170 PERMIT - 8904040126

PERMIT**NON-TRANSFERABLE**

This permit may be suspended or revoked by the health officer for cause. This permit is granted on condition that the person named in the permit will comply with the laws, ordinances and regulations that are now or may hereafter be in force by the United States Government, the State of California and the County of San Bernardino pertaining to the above mentioned business. Penalty fees are assessed on permits renewed 30 days after expiration date indicated above, or for failure to obtain new permit in case of transfer of ownership.

TYPE OF PERMIT - UNDERGROUND STORAGE TANK STATE FEE

FEE PAID

\$224.00

MEYER CONSTRUCTORS

DBA: MEYER CONSTRUCTORS

P O BOX 277

HIGHLAND, CA 92346

NBR TANKS -

4

Richard S. Roberts

PAID

H ARDWARE MATERIALS FIELD SEI CES
COMPUTER DATA BASE UPDATE AUTHORIZATION

Amt 1103.15

Date 4-24-91

By CE

BILL TO: E SANI/DIST# 0600 EST # 86011170

FORMER EST NAME Meyer Constructors
(if applicable)

NAME: MAYFLOWER CONTRACT SERVICES

ST#: 26999 FRAC: DIR: ST NAME: 5TH

ST DESIG: ST APT/SP: CITY: HIGHLAND

STATE: CA ZIP: 92346 PH #: (714) 864-7095

NAME: MAYFLOWER CONTRACT SERVICES

ST#: 26999 FRAC: DIR: ST NAME: 5TH

ST DESIG: ST APT/SP: CITY: HIGHLAND

STATE: CA ZIP: 92346 PH #: (714) 864-7095

NAME: ~~XXXXXX~~ MAYFLOWER CONTRACT SERVICES

ST#: 26999 FRAC: DIR: ST NAME: 5TH

ST DESIG: ST APT/SP: CITY: HIGHLAND

STATE: CA ZIP: 92346 PH #: (714) 864-7095

PERMIT INFO: (CIRCLE ALL THAT APPLY)

CH/DEL/ADD 222800 Permit # 8904040125

CH/DEL/ADD 222801 Permit # 8904040126

CH/DEL/ADD 226000 Permit # 8904040127

CH/DEL/ADD 228700 Permit #

PROGRAM INFO:

OF EMPLOYEES: 3 # OF TANKS: 4

DATE ENTERED: CONTROL #:

SUBMITTED BY: Pat ENTERED BY:

COMMENTS/REMARKS:

*Paid \$1103.15 - delinquent fees - please
bill remainder Handler fee + Gen. fee
226001 228700
Check #271639*

Loans

E

A

O

*Paid
MAY 06 1991
700.40
MAY 06 1991
224.00
MAY 06 1991
10.75
\$1103.15*

Setup new 22800, 22600, 22600! 5/31/91

LTERM:
EH001
RETRIEVE
OPTION:

EHS RENEWABLE PERMIT SYSTEM
ESTABLISHMENT INFORMATION

04/26/9:
14:18:4:

TRAN: 6ES KEY: 8601170

ESTAB NUMBER: 8601170 LOCATION: 67 STATUS: BILL TO: 0
ESTAB DATE : 05/09/86 PROBLEM PROGRAM:
INACT DATE : 00/00/00

***** ESTABLISHMENT *****

MEYER CONSTRUCTORS
26999 0/0 5TH ST
HIGHLAND CA 92346 - 0000 000 - 000 - 0000

***** OWNER *****

MEYER CONSTRUCTORS
0/0 P O BOX 277
HIGHLAND CA 92346 - 0000 000 - 000 - 0000

***** APPLICANT *****

MEYER CONSTRUCTORS
26998 0/0 5TH ST
HIGHLAND CA 92346 - 0000 000 - 000 - 0000

* PFK1 FOR PERMIT INFORMATION *

LTERM: EHS RENEWABLE PERMIT SYSTEM
EH001 PERMIT INFORMATION
RETRIEVE
OPTION: TRAN: GPM KEY: 860111708904040125

05/08/91
14:52:23

ESTAB NUMBER: 86011170 PERMIT NUMBER: 8904040125

CATEGORY: 222800
DESCRIPTION: UNDERGROUND STORAGE TANKS

STATUS:
EXPIRE DATE: 05/31/90
MFE NUMBER:
SANITARIAN DIST: 0600
LAST RENEWAL DATE: 05/07/91
EXEMPT FLAG:
DELINQUENT FLAG: Y
BALANCE DUE: .00

* PFK1 FOR PROGRAM INFORMATION *

LTERM: EHS RENEWABLE PERMIT SYSTEM 05/08/91
 EH001 FISCAL INFORMATION 14:52:54
 RETRIEVE
 OPTION: TRAN: GFS KEY: 860111708904040125

ESTAB NUMBER: 86011170 PERMIT NUMBER: 8904040125
 ***** FISCAL *****

DATE	TYPE	SEQ	AMOUNT	AMOUNT APPLIED	REVERSAL
04/24/89	101	01	347.00	347.00	
07/24/89	102	01	86.75	86.75	
08/24/89	102	01	43.38	43.38	
09/25/89	102	01	47.71	47.71	
10/16/89	102	01	52.48	52.48	
11/15/89	102	01	57.73	57.73	
12/15/89	102	01	63.51	63.51	
01/15/90	102	01	69.86	69.86	
05/06/91	200	01	768.42		.00

BALANCE DUE: .00

LTERM: EHS RENEWABLE PERMIT SYSTEM
EH001 PERMIT INFORMATION
RETRIEVE
OPTION: TRAN: 6PM KEY: 860111708904040126

05/08/91
14:53:06

ESTAB NUMBER: 96011170 PERMIT NUMBER: 8904040126

CATEGORY: 222801
DESCRIPTION: UNDERGROUND STORAGE TANK STATE FEE

STATUS:
EXPIRE DATE: 05/31/94
MFR NUMBER:
SANITARIAN DIST: 0600
LAST RENEWAL DATE: 05/07/91
EXEMPT FLAG:
DELINQUENT FLAG:
BALANCE DUE: .00

* PFK1 FOR PROGRAM INFORMATION *

LTERM:
EH001
RETRIEVE
OPTION:

EHS RENEWABLE PERMIT SYSTEM
FISCAL INFORMATION

05/08/91
14:53:24

TRAN: 6FS KEY: 860111708904040126

ESTAB NUMBER: 86011170

PERMIT NUMBER: 8904040126

FISCAL *****

DATE	TYPE	SEQ	AMOUNT	AMOUNT APPLIED	REVERSAL
04/24/89	101	01	.00	.00	
04/24/89	105	01	224.00	224.00	
05/06/91	200	01	224.00		.00

BALANCE DUE: .00

LTERM: EHS RENEWABLE PERMIT SYSTEM 05/08/91
EH001 PERMIT INFORMATION 14:53:09
RETRIEVE
OPTIDN: TRAN: 6PM KEY: 860111708904040127

ESTAB NUMBER: 86011170 PERMIT NUMBER: 8904040127

CATEGORY: 226000
DESCRIPTION: HAZARDOUS MATERIAL HANDLER, UNDERGROUND TANK ONLY

STATUS:
EXPIRE DATE: 05/31/90
MFR NUMBER:
SANITARIAN DIST: 0600
LAST RENEWAL DATE: 05/07/91
EXEMPT FLAG:
DELINQUENT FLAG: Y
BALANCE DUE: .00

* PFK1 FOR PROGRAM INFORMATION *

LTERM: EHS RENEWABLE PERMIT SYSTEM 05/08/91
 EHQ01 FISCAL INFORMATION 14:53:32
 RETRIEVE
 OPTION: TRAN: GFS KEY: 86011170E904040127

ESTAB NUMBER: 86011170 PERMIT NUMBER: 8904040127
 ***** FISCAL *****

DATE	TYPE	SEQ	AMOUNT	AMOUNT APPLIED	REVERSAL
04/24/89	101	01	50.00	50.00	
07/24/89	102	01	12.50	12.50	
08/24/89	102	01	6.25	6.25	
09/25/89	102	01	6.88	6.88	
10/16/89	102	01	7.56	7.56	
11/15/89	102	01	8.32	8.32	
12/15/89	102	01	9.15	9.15	
01/15/90	102	01	10.07	10.07	
05/06/91	200	01	110.73		.00

BALANCE DUE: .00

LTERM: EHS RENEWABLE PERMIT SYSTEM 05/08/91
EH001 PERMIT INFORMATION 14:53:12
RETRIEVE
OPTION: TRAN: 6PM KEY: 860111709104260023

ESTAB NUMBER: 86011170 PERMIT NUMBER: 9104260023

CATEGORY: ~~228707~~ 228700
DESCRIPTION: SPECIAL GENERATOR

STATUS:
EXPIRE DATE: 05/31/91
MFR NUMBER:
SANITARIAN DIST: 0600
LAST RENEWAL DATE: 00/00/00
EXEMPT FLAG:
DELINQUENT FLAG:
BALANCE DUE: 170.00

* PFK1 FOR PROGRAM INFORMATION *

LTERM: EHS RENEWABLE PERMIT SYSTEM 05/08/91
EHO01 FISCAL INFORMATION 14:53:42
RETRIEVE
OPTION: TRAN: 6FS KEY: 880111709104260023

ESTAB NUMBER: 86011170 PERMIT NUMBER: 9104260023
***** FISCAL *****
DATE TYPE SEQ AMOUNT AMOUNT APPLIED REVERSAL
04/29/91 101 01 170.00 .00

BALANCE DUE: 170.00

COUNTY OF SAN BERNARDINO, CALIFORNIA

THIS PERMIT EXPIRES:

06/30/87

MEYER CONSTRUCTORS
 20797 FIFTH ST.
 HIGHLAND, CA 92346
 EST - 86011170 PERMIT - 8605100003

PERMIT

NON-TRANSFERABLE

This permit may be suspended or revoked by the health officer for cause. This permit is granted on condition that the person named in the permit will comply with the laws, ordinances and regulations that are now or may hereafter be in force by the United States Government, the State of California and the County of San Bernardino pertaining to the above mentioned business. Penalty fees are assessed on permits renewed 30 days after expiration date indicated above, or for failure to obtain new permit in case of transfer of ownership.

TYPE OF PERMIT - UNDERGROUND STORAGE TANKS

FEE PAID

\$460.30

MEYER CONSTRUCTORS
 OBA: MEYER CONSTRUCTORS
 P. O. BOX 277
 HIGHLAND, CA 92346

NBR TANKS -

POST IN A

CONSPICUOUS PLACE

pmw
11/7/86
LS
 Richard L. Roberts

Director

ENVIRONMENTAL HEALTH SERVICES

* Please show est. address as (26999) Fifth St.

COMPUTER DATA BASE UPDATE AUTHORIZATION

**ACTION REQUESTED (Circle One)

Add Change Inactivate Delete

**ESTABLISHMENT INFORMATION:

(Name) Meyer Construction
(Number/Street) 26999 (City) Fifth St. Highland

**PERMIT CATEGORY 222800

CHANGE PERMIT CATEGORY FROM _____ TO _____

LEGAL OWNER INFORMATION:

(Name) same
(Mailing Address) PO Box 277 (City) _____ (Zip) _____

THIS IS A NEW ESTABLISHMENT: _____

THIS IS A TRANSFER: _____

Former Establishment Name: _____

PERMIT SECTION SHOULD SEND NEW APPLICATION: _____

if APPLICATION HAS BEEN GIVEN TO NEW OWNER: _____

ESTABLISHMENT NAME CHANGE ONLY (no change in ownership):

(Old Name) _____

(New Name) _____

MARK DESIRED BOX(ES):

Make Change To	Date	Initial
EH PERMIT BILLING SYSTEM	OCT 27 1986	<input checked="" type="checkbox"/>
SWEEPS		<input type="checkbox"/>
ESTABLISHMENT FILE		<input type="checkbox"/>

**EHS PERMIT BILLING SYSTEM:

86011170
(Establishment Number)
8605100003
(Permit Number - Mandatory except for new establishment)

**SWEEPS MFR NUMBER _____ **DIST/SANI NUMBER _____

CHANGE DIST/SANI FROM _____ TO _____

**PROGRAM _____ LOCATION _____

PROGRAM SPECIFIC INFORMATION

FOOD: Seating Capacity _____

Square Footage _____

RECREATIONAL BATHING: # of Pools _____

MILK AND DAIRY: Gallons _____

HAZARDOUS MATERIALS: # of Tanks _____

of Employees _____

HOUSING: # of Units _____

VECTOR: # of Birds _____

WASTE: Daily Tons _____

Cubic Yards _____

WATER: # of Connections _____

License Number/Expiration Date _____

License Class 1 _____ 2 _____

* = Mandatory for Food Program Only
** = Mandatory for ALL Programs

Wick

COUNTY OF SAN BERNARDINO, CALIFORNIA
DEPARTMENT OF ENVIRONMENTAL HEALTH SERVICES

PAGE 1
BILL DATE 08/13/86

*** DELINQUENT NOTICE ***

*** REMIT COPY ***

ESTABLISHMENT NBR 86011170

MEYER CONSTRUCTORS
DBA: MEYER CONSTRUCTORS
P. O. BOX 277
HIGHLAND, CA 92346

MEYER CONSTRUCTORS
2699 FIFTH ST.
HIGHLAND, CA 92346

PERMIT NBR	CATEGORY	DESCRIPTION	BILL CODE	AMOUNT
005100003	222000	PREVIOUS BALANCE		321.80
		DELINQUENT FEE	102	138.50
		PERMIT TOTAL		460.30
		TOTAL DUE		460.30

OCT 3 1986

THE ABOVE PERMIT(S) ARE NOW DELINQUENT AND A DELINQUENT FEE HAS BEEN ADDED TO YOUR BILL. PLEASE REMIT THE BALANCE DUE IN FULL IMMEDIATELY. MAKE CHECK PAYABLE TO ENVIRONMENTAL HEALTH SERVICES AND RETURN WITH THE REMIT COPY TO:

ENVIRONMENTAL HEALTH SERVICES
365 N. ARROWHEAD AVENUE
SAN BERNARDINO, CA. 92415-0160

PAID

Amt 460.30
Date OCT 3 1986
By TK

IF YOU HAVE QUESTIONS CONCERNING YOUR BILLING PLEASE CALL:

FOOD ESTABLISHMENT PERMITS -- 383-2760

SWIMMING POOL PERMITS -- 383-2760

MILK & DAIRY ESTABLISHMENTS -- 383-3448

HAZARDOUS OR INFECTIOUS

WASTE GENERATORS -- 383-7170

UNDERGROUND STORAGE

TANK PERMITS -- 383-7170

MOBILEHOME PARK PERMITS -- 383-1343

MOTEL, CAMP, MASSAGE PARLOR PERMITS -- 383-1343

HOME OCCUPATION PERMITS -- 383-2146

TEMPORARY OFFICES/SIGNS -- 383-2146

REFUSE HAULERS -- 383-2543

REFUSE DISPOSAL SITES -- 383-2543

WATER SYSTEMS -- 383-3498

WELL DRILLERS -- 383-3498

THIS FORM MUST BE
RETURNED WITH
YOUR REMITTANCE

RENEWAL APPLICATION FOR HEALTH PERMIT INSPECTION AND HEALTH SERVICES

SAN BERNARDINO COUNTY DEPARTMENT OF ENVIRONMENTAL HEALTH SERVICES
385 N. ARROWHEAD AVE., SAN BERNARDINO, CA. 92415-0160

PLEASE REVIEW THE FOLLOWING INFORMATION CAREFULLY. MAKE CORRECTIONS DIRECTLY ON THE FORM BY CROSSING OUT THE PRE-PRINTED INFORMATION AND ADDING THE CHANGES. *** PLEASE PRINT. ***

ESTABLISHMENT INFO MEYER CONSTRUCTORS
2699 FIFTH ST.
HIGHLAND, CA 92346

CHECK HERE IF APPLICANT IS SAME AS LEGAL OWNER

APPLICANT INFO MEYER CONSTRUCTORS
2699 FIFTH ST.
HIGHLAND, CA 92346

LEGAL OWNER INFO MEYER CONSTRUCTORS
P. O. BOX 277
HIGHLAND, CA 92346

IS THIS A TRANSFER? NO

IF YES: FORMER ESTABLISHMENT NAME _____
FORMER OWNER _____

IMPORTANT: ALL CORRESPONDENCE SHOULD BE SENT TO: _____ ESTABLISHMENT ADDRESS LEGAL OWNER APPLICANT

NUMBER OF UNDERGROUND STORAGE TANKS: 004

EMERGENCY CONTACT: MARK MEYER POSITION: OFF. MANAGER WORK PHONE: 714-862-1267 24-HR PHONE: 864-1515

OFFICE USE ONLY	
EST NBR	86011170
PERMIT NBR	0505100003
FORMER EST NBR	_____
PERMIT CATEGORY	222800
EXPIR DATE	06/30/86
NEW, TRANS, RENEW	R
LOC CODE	73
SANI DIST	2200
MFR NBR	_____
APH	_____
PERMIT FEE	<u>277.00</u>
STATE FEE	<u>44.80</u>
DELINQUENT FEE	<u>138.50</u>
TOTAL FEE REC'D	<u>460.30</u>

**THIS FORM MUST BE
RETURNED WITH
YOUR REMITTANCE**

I HEREBY MAKE APPLICATION FOR HEALTH SERVICES AND PERMIT TO ESTABLISH AND/OR OPERATE THE ABOVE MENTIONED BUSINESS, USE, OR SERVICE IN ACCORDANCE WITH THE LAWS, ORDINANCES, AND REGULATIONS THAT ARE NOW OR MAY HEREINAFTER BE IN FORCE BY THE UNITED STATES GOVERNMENT, THE STATE OF CALIFORNIA, AND THE COUNTY OF SAN BERNARDINO PERTAINING TO THE ABOVE MENTIONED BUSINESS. I HEREBY CONSENT TO ALL NECESSARY INSPECTIONS INCIDENT TO THE ISSUANCE OF THIS PERMIT AND THE OPERATION OF THE BUSINESS.

SIGNED [Signature] DATED 9/30/86 TITLE OFFICE MANAGER

NOTICE: ALL FEES ARE DUE AND PAYABLE WITHIN 30 DAYS. FAILURE TO PAY WILL RESULT IN THE ASSESSMENT OF A DELINQUENT FEE. APPLICATION AND FEE MUST BE SUBMITTED PRIOR TO OPERATION BY ANY NEW OWNER, OR A DELINQUENT FEE WILL BE CHARGED.

THIS FORM MUST BE
RETURNED WITH
YOUR RESPONSE



INSERT AUDIT TRAIL

*** CONTROL NUMBER: 7002700 ESTABLISHMENT NUMBER: 86011170 PERMIT NUMBER: 0000000000 ***

ESTAB NBR: 86011170 BILL FLAG: 0 LOC: 73 PARCEL NBR: PROBLEM PGM: STATUS: ESTAB DATE: 050986 INACTIVE DATE: 000000

*** CONTROL NUMBER: 7002701 ESTABLISHMENT NUMBER: 86011170 PERMIT NUMBER: 8605100003 ***

PERMIT NBR	CATEGORY	STATUS	EXPIR DATE	MFR NUMBER	SANITARIAN AREA	DISTRICT EMPLOYEE	EXEMPT FLAG	DELQ FLAG	PRT FLAG	BALANCE DUE	BILLED DATE	RENEWAL DATE	RENEWAL AREA CODE	NBR SVCS
8605100003	222600		06/30/86		22	00				0.00	00/00/00	00/00/00	R	

*** CONTROL NUMBER: 7002701 ESTABLISHMENT NUMBER: 86011170 PERMIT NUMBER: 8605100003 ***

PROGRAM DATA:	NUMBER SEATS	SQUARE FEET	NUMBER GALLONS	SOFT SERVE	DAILY TONS	DAILY CU YDS	NUMBER EMPLOYEES	NUMBER TANKS	SEWER ENTITY	NUMBER UNITS	NUMBER POOLS	NUMBER BIRDS	NUMBER CONNECTIONS
							004						

*** CONTROL NUMBER: 7002799 ESTABLISHMENT NUMBER: 86011170 PERMIT NUMBER: A ***

*** CONTROL NUMBER: 7002799 ESTABLISHMENT NUMBER: 86011170 PERMIT NUMBER: E ***

*** CONTROL NUMBER: 7002799 ESTABLISHMENT NUMBER: 86011170 PERMIT NUMBER: O ***

ESTAB: MEYER CONSTRUCTORS
2699 0/0 FIFTH
00000
HIGHLAND
(000) 000-0000

CA 92346-0000

APPL: MEYER CONSTRUCTORS
ST. 2699 0/0 FIFTH
00000
HIGHLAND
(000) 000-0000

CA 92346-0000

OWNR: MEYER CONSTRUCTORS
ST. 0/0 P. O. BOX 277
00000
HIGHLAND
(000) 000-0000

CA 92346-0000

COUNTY FIRE DEPARTMENT



COUNTY OF SAN BERNARDINO

HAZARDOUS MATERIALS DIVISION
385 North Arrowhead Avenue, Second Floor • San Bernardino, CA 92415-0153

RICHARD W. SEWELL
Fire Chief
County Fire Warden

December 19, 1997

E.J MEYER COMPANY
105 SUMMIT AVE
REDLANDS, CA 92373

**SUBJECT: REMOVAL OF SIX UNDERGROUND STORAGE TANKS AT
26999 5TH STREET, HIGHLAND**

The Department has reviewed the report dated September 26, 1997, submitted by Bradley Environmental for the facility at the subject address. The results indicate that contamination remaining in the excavation is below that which is generally considered a problem and further investigation is not warranted at this time.

It is important to note that this does not constitute a release of liability for contamination remaining on site or contamination not detected. Should site conditions change, the Department may require further investigation and remedial action.

If you have any questions, please call (909) 387-3082.

CURTIS ARMSTRONG, ESIII
Hazardous Materials Field Services

CA/jc



UNDERGROUND STORAGE TANK REMOVAL INSPECTION FORM

DATE: 9-17-97 TIME: 1pm LOG # 082997-01

CITY NAME: Laidlaw Transit, Inc. / Mayflower Contract Services

LOCATION: 26999 5th St. Highland

CONTACTOR: Bradley Env. / Kevin (909) 596-7780

INSPECTORS: HAZMAT C. Armstrong FIRE CDF / Bob Taylor
 REPRESENT: AQMD _____ OTHER _____

	QUANTITY	HAULER	DESTINATION
WATER RINSEATE	<u>700 gal</u>	<u>Nieto + Sons</u>	<u>De Memo Kerdoon</u>
TANKS	<u>6</u>	<u>"</u>	<u>Amr / Ontario</u>
DEGASSING CONTRACTOR	<u>Nieto + Sons</u>		

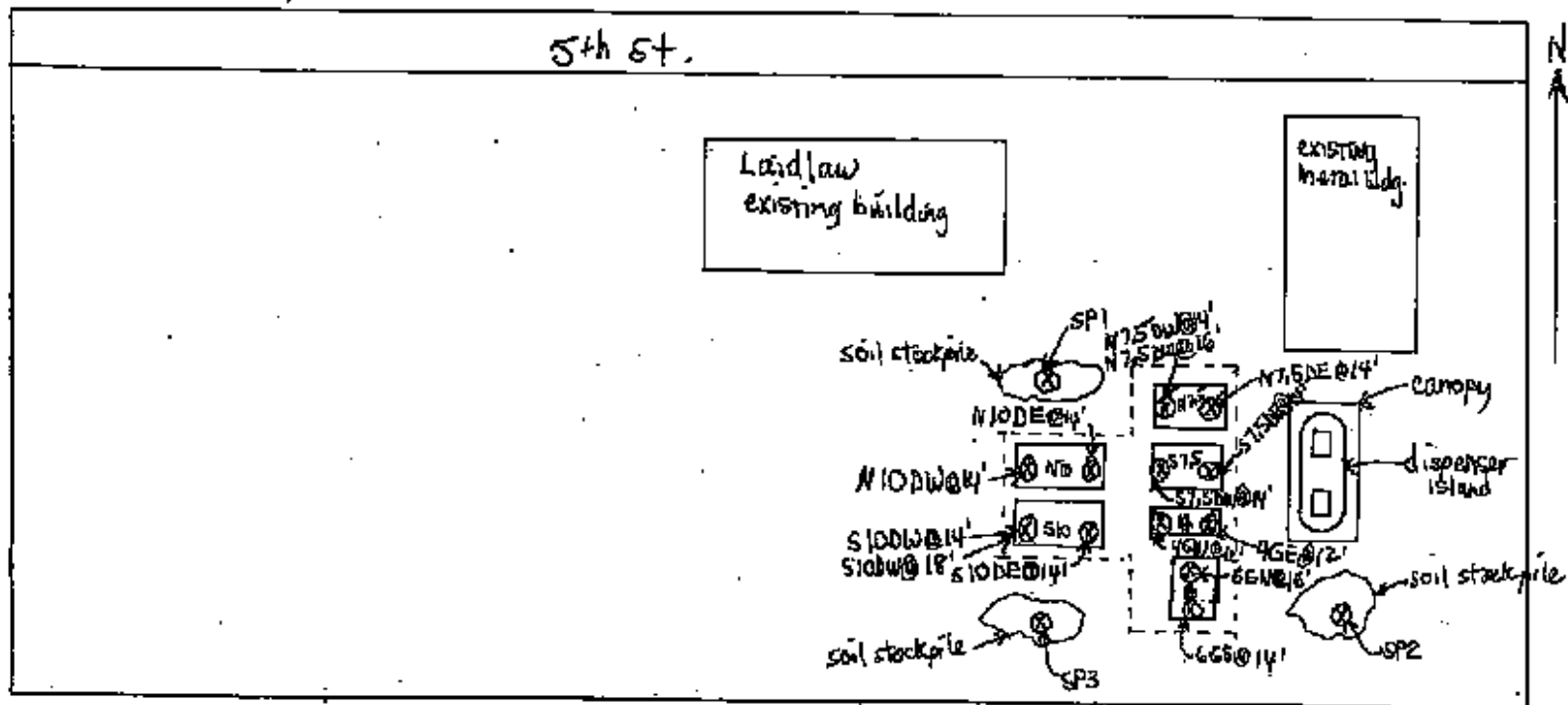
MANIFEST # 96764252 SCAQMD REFERENCE # _____ DRY ICE USED (10-15 # / 1000 g) 900 lbs

NOTES:
 Removed six single wall steel USTs, fuel dispensers and related piping. Soil samples were collected under all USTs and from the excavated soil stock piles. Laboratory analytical results to follow.
 Note: Soil samples were not collected under the fuel dispensers due to undermining of the dispenser island and canopy. Sample will be collected at a later time.

C. Armstrong ESTI
 INSPECTOR

TANK #	SIZE	MATERIAL HELD	UL #	APPEARANCE (RUSTY, HOLED, SOUND, ETC.)
N 10	10,000 gal	diesel		rusty / no rust holes observed
S 10	10,000 gal	"		"
N 7.5	7,500	"		"
S 7.5	7,500	"		"
4	4,000	gasoline		"
6	6,000	"		"

FACILITY MAP:



SAMPLE #	DATE/TIME	DESCRIPTION (color / soil / odor)	LOCATION	DEPTH	EPA TEST #'S
1) N 10 DE @ 14'	9-17-97	med tan sandy soil /	no hc odor	14'	8020, 8015 (diesel)
2) S 10 DE @ 14'	"		"	14'	" "
3) N 10 DE @ 14'	"		faint hc odor	14'	" "
4) S 10 DE @ 14'	"		mod. hc odor	14'	" "
5) S 10 DE @ 18'	"		mod hc odor	18'	" "
6) N 7.5 DW @ 14'	"		faint hc odor	14'	" "
7) N 7.5 DW @ 16'	"		no hc odor	16'	" "
8) N 7.5 DE @ 14'	"		"	14'	" "
9) S 7.5 DW @ 14'	"		"	14'	" "
10) S 7.5 DE @ 14'	"		"	14'	" "

SAMPLES TAKEN BY Wade Cooksey / Bradley Env. LABORATORY Envirochem / Panama
CONTAINER Brass sleeves LABELS yes SPLITS no HEADSPACE 0 SEALS Teflon
REFRIGERATED yes CHAIN OF CUSTODY yes OTHER _____

REQUIRED EPA TESTS:
Gasoline: 8020 (BTEX) & 8015 (TRPH - modified for gas)
Diesel: 8015 (modified for diesel) or 418.1
Solvents/HVO's: 8010
Waste Oil: 418.1 (with 8010 if solvents contamination is
Metals: 7030 (Cd), 7190 (Cr), 7950 (Cu), 7420 (Pb), 7080 (Zn)
Pesticides: 8080 (organo-Cl's), 8140 (N & P containing)

NOTE:
LUST'S: >1000 g require a minimum of 2 samples. One from the fill end and one from the turbine end. Also, a sample from the dispenser should be taken. Samples should be taken from at least 2' below native soil (not fill). If discoloration is noted in walls, take samples there. And sample stockpiles if contamination is suspected. For piping, samples should be taken ± every 20' & at major connections.

EARTH SCIENCE TECHNOLOGY INC.

CORPORATE HEADQUARTERS

County of San Bernardino
Environmental Health Services
385 N. Arrowhead Ave
San Bernardino, CA 92415-0160

ENVIRONMENTAL
HEALTH SERVICES
96 AUG 28 PM 2:44

July 24, 1996

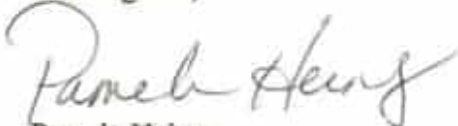
Dear Sir/Madam,

On behalf of our customers, please find the enclosed precision tank test results for:

Indlaw/ Mayflower Contract Services
26999 5th Street
Highland, CA 92347

Tanks and Piping passed. Should you have any questions, please do not hesitate to call us at 909-931-2745.

Best regards,



Pamela Heintz
Earth Science Technology

ATH SCIENCE TECHNOLOGY INC.

CORPORATE HEADQUARTERS

TEST CERTIFICATE

Tank Owner: Laidlaw/ Mayflower Contract Services
Address: 26999 5th Street
City, State: Highland, CA 92347
Contact Person: Sheryl Seifert
Telephone: 909 425-8080
Tank Address: 26999 5th Street
City, State: Highland, CA 92347
Test Method: Horner EZY -Chek 1
Test Date: 7/20/96

Tank	Capacity	Product	Tank Result	Line Result	Leak Det Result
#1	7,500	Diesel	Passed -.00027	Passed	Passed
#2	7,500	Diesel	Passed -.00027	Passed	Passed
#3	6,000	Gasoline	Passed	Passed	Passed
#4	4,000	Gasoline	+0.00017 Passed +0.00017	Passed	Passed

Remarks: This is to certify that the above tanks and associated piping systems are tight and meet the criteria established by the NFPA pamphlet 329.

Approval Shannon L. Fry CA 93-1406

Signature 

1306 Monte Vista Ave., Suite 9, Upland, CA 91786 □ 909-931-2745 □ 800-362-3388 □ Fax 909-931-2491

Upland, California

Albuquerque, New Mexico
Ocean Isle, North Carolina

Dallas, Texas

CLIENT/SITE Ladell Mayflow
 ADDRESS 24999 5th St Highland

PRODUCT LINE TESTING

Time (Min)	Start	End	Product Monitoring on LL		Product + Gain - Loss	X Factor A	Product - Gain - Loss	Temperature Comparison A	X Factor B	Temperature Comparison B	Net Vol. Change
			+ Gain - Loss	X Factor A							
021	61	61	0	0	0	100%	0	209	210	0	100%
30	61	61	0	0	0	100%	0	210	210	0	0
40	61	61	0	0	0	100%	0	210	210	0	0
50	61	61	0	0	0	100%	0	210	210	0	0
55	61	62	+	1	0	100%	0	210	211	0	100%
40	62	62	0	0	0	100%	0	211	211	0	0
45	62	63	0	0	0	100%	0	211	211	0	0

TEST

PRODUCT LINE TESTING

Time (Min)	Start	End	Product Monitoring on LL		Product + Gain - Loss	X Factor A	Product - Gain - Loss	Temperature Comparison A	X Factor B	Temperature Comparison B	Net Vol. Change
			+ Gain - Loss	X Factor A							
50	61	62	0	0	0	100%	0	211	211	0	0
55	62	62	0	0	0	100%	0	211	211	0	0
100	62	62	0	0	0	100%	0	211	211	0	0
05	62	62	0	0	0	100%	0	211	211	0	0
10	62	62	0	0	0	100%	0	211	211	0	0
15	62	62	0	0	0	100%	0	211	211	0	0
20	62	62	+	1	0	100%	0	211	211	0	100%
25	62	63	0	0	0	100%	0	211	211	0	0
30	63	63	0	0	0	100%	0	211	211	0	0
35	63	63	0	0	0	100%	0	211	212	0	100%
40	63	63	0	0	0	100%	0	212	212	0	0
45	63	63	0	0	0	100%	0	212	212	0	0

MONITOR

EARTH SCIENCE TECHNOLOGY
 DATA CHART FOR TANK SYSTEM TIGHTNESS TEST

021

Time (Min)	Product Monitoring on LL					Temperature Comparison A					Temperature Comparison B					Net Vol. Change
	Start	End	+ Gain - Loss	X Factor A	Product - Gain - Loss	Start	End	+ Gain - Loss	X Factor B	Temperature Comparison	Start	End	+ Gain - Loss	X Factor B	Temperature Comparison	
021	61	61	0	100%	0	209	210	0	100%	100%						100%
30	61	61	0	100%	0	210	210	0	100%	0						0
40	61	61	0	100%	0	210	210	0	100%	0						0
50	61	61	0	100%	0	210	210	0	100%	0						0
55	61	62	+	100%	0	210	211	0	100%	100%						100%
40	62	62	0	100%	0	211	211	0	100%	0						0
45	62	63	0	100%	0	211	211	0	100%	0						0

MONITOR RESULTS

Leakage Indicated	Standard Deviation
0.0054	0.001

Time (Min)	Product Monitoring on LL					Temperature Comparison A					Temperature Comparison B					Net Vol. Change
	Start	End	+ Gain - Loss	X Factor A	Product - Gain - Loss	Start	End	+ Gain - Loss	X Factor B	Temperature Comparison	Start	End	+ Gain - Loss	X Factor B	Temperature Comparison	
50	61	62	0	100%	0	211	211	0	100%	0						0
55	62	62	0	100%	0	211	211	0	100%	0						0
100	62	62	0	100%	0	211	211	0	100%	0						0
05	62	62	0	100%	0	211	211	0	100%	0						0
10	62	62	0	100%	0	211	211	0	100%	0						0
15	62	62	0	100%	0	211	211	0	100%	0						0
20	62	62	+	100%	0	211	211	0	100%	0						100%
25	63	63	0	100%	0	211	211	0	100%	0						0
30	63	63	0	100%	0	211	211	0	100%	0						0
35	63	63	0	100%	0	211	212	0	100%	100%						100%
40	63	63	0	100%	0	212	212	0	100%	0						0
45	63	63	0	100%	0	212	212	0	100%	0						0

TEST CALCULATION

BEHIN	61	TO	69	=	8
	61	TO	63	=	2
	61	TO	63	=	2

TEST RESULTS

Leakage Indicated	Standard Deviation
0.0027	0.0033

MEASURED SPECIFIC GRAVITY 32.0
 PRODUCT TEMPERATURE 71.0
 API SPECIFIC GRAVITY @ 60°F 51.7
 COEFFICIENT OF EXPANSION 0.00065

Task No. 1
 Type o.k. 52g 126 #97-09d
 Leakage Indicated 0.0027 GPH
 Technician Shane LB
 Date Tested 7-20-96

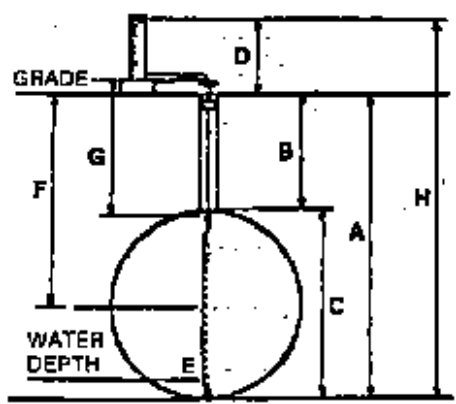
Calibration File 1001 Factor A 1001

Size of Tank 1.500 Coefficient of Expansion 0.00065 Factor B 1.9

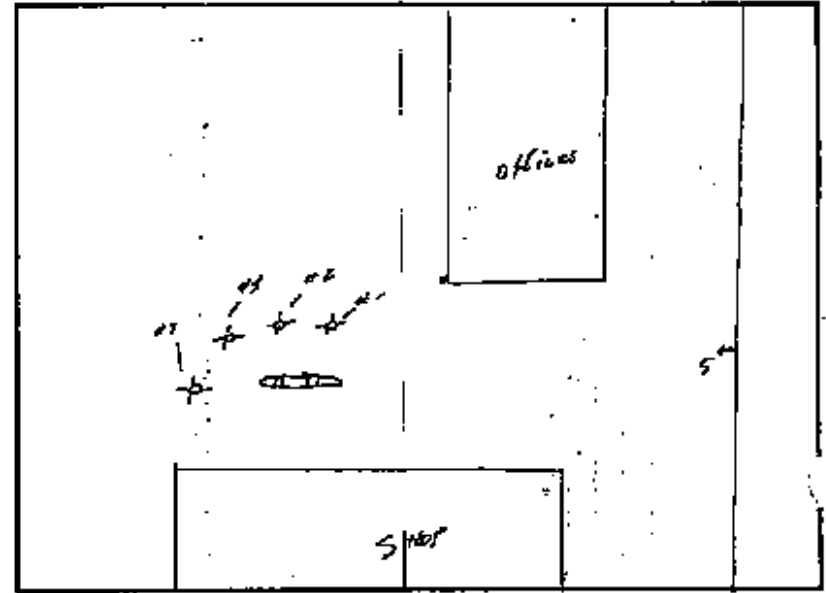
CLIENT: _____
 OWNER OR DEALER My Home Comfort Services
 ADDRESS (NO. & STREET) 26999 5th St
 CITY AND STATE Highland Co 92247

DATE OF TEST 7-20-96
 WEATHER 86/42
 TEMPERATURE 79°

TANK INFORMATION: TANK NO. 102 OF 4
 CAPACITY (NOMINAL) 2.000 GALS. SIZE OF TEST OPENING 4"
 CAPACITY (CHART) 2.500 GALS. TOP OFF TIME 7-19-96
 DIMENSIONS: DIAMETER 96 IN. GALLONS _____
 GALLONS TO START TEST _____
 CONTENTS Diesel
 TANK MATERIALS Steel
 APPROXIMATE AGE unk
 PUMP SYSTEM (TYPE) Swisher



A. Tank Bot. to Grade	<u>120</u> "
B. Tank Top to Grade	<u>24</u> "
C. Tank Diameter	<u>96</u> "
D. Test Level Above Grade	<u>20</u> "
E. Depth of Water in Tank	<u>6</u> "
F. Depth for Taking Sample	<u>72</u> "
G. Temp. Probe Depth (connector)	<u>28</u> "
H. Test Level to Tank Bottom	<u>140</u> "
I. Ground Water (height on tank)	<u>6</u> "
J. Product Pressure per 1" Height	<u>-.031</u> "
$\frac{140}{H} \times \frac{.031}{J} - (\frac{6}{I} \times .036) =$	<u>4.34</u>
	NET TEST PRESSURE



NOTES: _____

LAYOUT CHART SYMBOLS:

- | | | |
|-----------------|-----------------------|---------------------|
| T- TANK NUMBER | X- LINE TEST ATTACHED | U - UNLEADED |
| ⊕- TEST OPENING | M- MANIFOLD | S - PREMIUM |
| □- DISPENSER | ☀- EMERGENCY SHUT-OFF | R - REGULAR |
| ⊓- TURBINE | ⊕- VENT PIPE | D - DIESEL |
| | | WO - WASTE OIL |
| | | N - NEW OIL |
| | | X - OTHER (SPECIFY) |

CLIENT/SITE Landline Marflow
 ADDRESS 26999 5th St - Highland

PRODUCT LINE TESTING

Time (Military)	Reading No.	PRODUCT MONITORING ON LL		Product + Gain - Loss
		Start	End	

TEST

PRODUCT LINE TESTING

Time (Military)	Reading No.	PRODUCT MONITORING ON LL		Product + Gain - Loss
		Start	End	

MONITOR

EARTH SCIENCE TECHNOLOGY
 DATA CHART FOR TANK SYSTEM TIGHTNESS TEST

090

Time (Military)	Product Monitoring on LL				Product + Gain - Loss	Temperature Compensation A				Expansion Correction	Temperature Compensation B				Net Vn. Change	
	Start	End	+ Gain - Loss	% Factor A		Start	End	+ Gain - Loss	% Factor B		Start	End	+ Gain - Loss	% Factor B	Expansion Correction	LLR
0910	21	21	0	100%	0	110	110	0	3%	0					0	
2	21	21	0		0	110	110	0		0					0	
4	21	21	0		0	110	110	0		0					0	
6	21	21	0		0	110	110	0		0					0	
8	21	22	+1		100%	110	111	0		0					100%	
10	22	22	0		0	110	110	0		0					0	
12	22	22	0		0	110	110	0		0					0	

MONITOR RESULTS

Leakage Indicated 0.002% Standard Deviation 0.001%

Time (Military)	Product Monitoring on LL				Product + Gain - Loss	Temperature Compensation A				Expansion Correction	Temperature Compensation B				Net Vn. Change	
	Start	End	+ Gain - Loss	% Factor A		Start	End	+ Gain - Loss	% Factor B		Start	End	+ Gain - Loss	% Factor B	Expansion Correction	LLR
13	21	21	0	100%	0	110	110	0	3%	0					0	
15	21	21	0		0	110	110	0		0					0	
17	21	21	0		0	110	110	0		0					0	
19	21	21	0		0	110	110	0		0					0	
21	21	21	0		0	110	110	0		0					0	
23	21	22	+1		100%	110	111	0		0					100%	
25	22	22	0		0	110	110	0		0					0	
27	22	22	0		0	110	110	0		0					0	
29	22	22	0		0	110	110	0		0					0	
31	22	22	0		0	110	110	0		0					0	

TEST RESULTS

Leakage Indicated 0.002% Standard Deviation 0.001%

TEST CALIBRATION

BEGIN	21	TO	22	=	0
	22	TO	23	=	0
	23	TO	24	=	0

MEASURED SPECIFIC GRAVITY 32.0
 PRODUCT TEMPERATURE 71.0
 API SPECIFIC GRAVITY @ 60°F 71.7
 COEFFICIENT OF EXPANSION 0.0005

Tank No. 2
 Tight R.F. 5th St 13th 23-1006
 Leakage Indicated 0.002% G.P.H.
 Technician Shannon L. B.
 Date Tested 7-29-81

Calibration Rod 0.21 FACTOR A 9 Line 0.0025

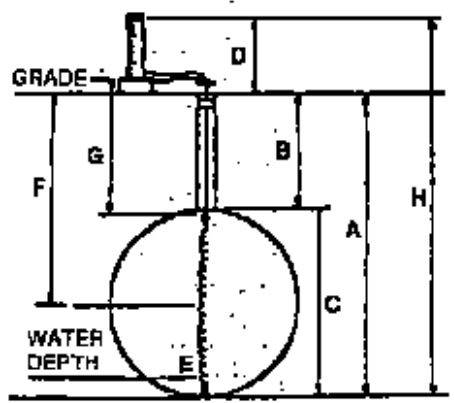
Site of Tank TP 500 Coefficient of Expansion 0.0005 FACTOR B 5.0

CLIENT:
 OWNER OR DEALER May Place Contract Services
 ADDRESS (NO. & STREET) 2899 5th
 CITY AND STATE Highland Ca 92342

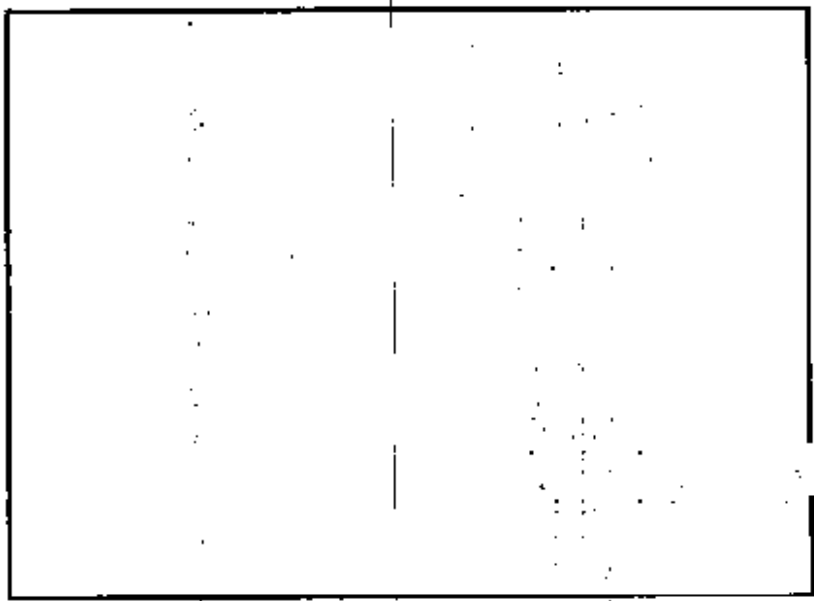
DATE OF TEST 7-20-96
 WEATHER Clear
 TEMPERATURE 79°

TANK INFORMATION:
 CAPACITY (NOMINAL) 7.500 GALS. SIZE OF TEST OPENING 4"
 CAPACITY (CHART) 7.500 GALS. TOP OFF TIME 7-13-96
 DIMENSIONS: DIAMETER 76 IN. GALLONS _____
 GALLONS TO START TEST _____

CONTENTS Diesel
 TANK MATERIALS Steel
 APPROXIMATE AGE 10yr
 PUMP SYSTEM (TYPE) Subdi



A. Tank Bot. to Grade	<u>125</u> "
B. Tank Top to Grade	<u>29</u> "
C. Tank Diameter	<u>96</u> "
D. Test Level Above Grade	<u>8</u> "
E. Depth of Water in Tank	<u>6</u> "
F. Depth for Taking Sample	<u>77</u> "
G. Temp. Probe Depth (connector)	<u>21</u> "
H. Test Level to Tank Bottom	<u>133</u> "
I. Ground Water (height on tank)	<u>0</u> "
J. Product Pressure per 1" Height	<u>10.51</u> "
$\frac{.37 \times .021}{H} - \left(\frac{6 \times .038}{H} \right) =$	<u>4.150</u>
	NET TEST PRESSURE



NOTES:

LAYOUT CHART SYMBOLS:

- T- TANK NUMBER
- ◆ TEST OPENING
- DISPENSER
- T TURBINE
- ✕ LINE TEST ATTACHED
- M MANIFOLD
- ⚡ EMERGENCY SHUT-OFF
- ⚙ VENT PIPE

- U - UNLEADED
- S - PREMIUM
- R - REGULAR
- D - DIESEL
- WO - WASTE OIL
- N - NEW OIL
- X - OTHER (SPECIFY)

CLIENT/SITE Gasland Mayflower
 ADDRESS 6999 5th St Highland

PRODUCT LINE TESTING

Tank ID/Temp	Product No.	Product Monitoring on LL		Product + Gain - Loss
		Start	End	

TEST

PRODUCT LINE TESTING

Tank ID/Temp	Product No.	Product Monitoring on LL		Product + Gain - Loss
		Start	End	

MONITOR

**EARTH SCIENCE TECHNOLOGY
 DATA CHART FOR TANK SYSTEM TIGHTNESS TEST**

0900

Tank ID/Temp	Product Monitoring on LL				Product + Gain - Loss	Temperature Comparison A				Expansion Coefficient	Temperature Comparison B				Net Vol Change	
	Start	End	+ Gain - Loss	X Factor A		Start	End	+ Gain - Loss	X Factor B		Start	End	+ Gain - Loss	X Factor B	+ Expansion Coefficient	LL
0911	35	36	0	0.0037	0	101	102	Temp 1	4.1	Temp 1	209	210	Temp 1	2.9	Temp 1	Temp 1
20	76	76	0		0	101	102	0		0	210	210	0		0	0
21	76	76	0		0	102	102	0		0	210	210	0		0	0
30	76	76	0		0	102	102	0		0	210	210	0		0	0
31	76	77	0		Temp 1	101	102	0		0	210	210	0		0	Temp 1
40	77	77	0		0	102	103	Temp 1		Temp 1	210	210	0		0	Temp 1
41	77	77	0		0	102	103	0		0	210	210	0		0	0

Tank ID/Temp	Product Monitoring on LL				Product + Gain - Loss	Temperature Comparison A				Expansion Coefficient	Temperature Comparison B				Net Vol Change	
	Start	End	+ Gain - Loss	X Factor A		Start	End	+ Gain - Loss	X Factor B		Start	End	+ Gain - Loss	X Factor B	+ Expansion Coefficient	LL
50	77	77	0	0.0037	0	103	103	0	4.1	0	210	210	0	2.9	0	0
51	77	77	0		0	103	103	0		0	210	210	0		0	0
60	77	77	0		0	103	103	0		0	210	210	0		0	0
61	77	78	0		Temp 1	103	103	0		0	210	211	Temp 1		Temp 1	Temp 1
10	78	78	0		0	103	103	0		0	211	211	0		0	0
20	78	78	0		0	103	103	0		0	211	211	0		0	0
31	78	79	0		Temp 1	103	103	0		0	211	211	0		0	Temp 1
32	78	78	0		0	103	103	0		0	211	211	0		0	0
33	78	78	0		0	103	104	Temp 1		Temp 1	211	211	0		0	Temp 1
40	78	78	0		0	104	104	0		0	211	211	0		0	0
41	78	78	0		0	104	104	0		0	211	211	0		0	0

TEST CALIBRATION

BEGIN	36	TO	43	=	7
	26	TO	42	=	3
	11	TO	43	=	7

MEASURED SPECIFIC GRAVITY 62.0
 PRODUCT TEMPERATURE 71.0
 API SPECIFIC GRAVITY @ 60°F 61.7
 COEFFICIENT OF EXPANSION 0.00068

Calibration Rod 0.45 57 Factor A 0.0037

Size of Tank 5.000 Coefficient of Expansion 0.00068 Factor B 4.1

TEST RESULTS

Tank No. 1-7
 Type 0.2 57 in LCC # 931406
 Leakage Indicated Temp 1
 Technician Shawn R
 Date Tested 9-20-99

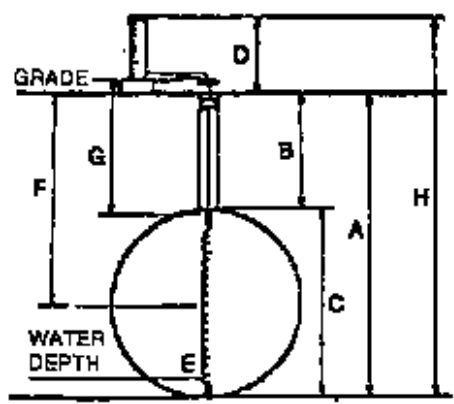
AUG 26 1996

CLIENT: _____
 OWNER OR DEALER May Flow Lubricant Services
 ADDRESS (NO. & STREET) 25995 5th
 CITY AND STATE Highland Ca 92347


DATE OF TEST 7-20-96
 WEATHER CLEAR
 TEMPERATURE 70°

TANK INFORMATION: # 5 61000 TANK NO. 317 OF 4
 CAPACITY (NOMINAL) # 4 4000 GALS. SIZE OF TEST OPENING 4"
 CAPACITY (CHART) # 11 2000 GALB. TOP OFF TIME 1000 7-19-96
 DIMENSIONS: DIAMETER # 1 72 IN. GALLONS _____
 GALLONS TO START TEST _____

CONTENTS Gasoline
 TANK MATERIALS Steel
 APPROXIMATE AGE unk
 PUMP SYSTEM (TYPE) Swivel



- A. Tank Bot. to Grade 115"
 - B. Tank Top to Grade 57"
 - C. Tank Diameter 72"
 - D. Test Level Above Grade 40"
 - E. Depth of Water in Tank 0"
 - F. Depth for Taking Sample 87"
 - G. Temp. Probe Depth (connector) 65"
 - H. Test Level to Tank Bottom 155"
 - I. Ground Water (height on tank) 0"
 - J. Product Pressure per 1" Height .086"
- $\frac{155}{H} \times .026 - (\frac{0}{I} \times .036) = \frac{4.07}{\text{NET TEST PRESSURE}}$



NOTES: _____

LAYOUT CHART SYMBOLS:

- T- TANK NUMBER
- ⊕ TEST OPENING
- DISPENSER
- T TURBINE
- ✱ LINE TEST ATTACHED
- M MANIFOLD
- ☀ EMERGENCY SHUT-OFF
- ⊕ V VENT PIPE
- U - UNLEADED
- S - PREMIUM
- R - REGULAR
- D - DIESEL
- WO - WASTE OIL
- N - NEW OIL
- X - OTHER (SPECIFY)

MAYFLOWER
CONTRACT SERVICES, INC.

Mayflower Contract Services, Inc.

26999 East 5th Street

Highland, California 92346-4207



HEALTH SERVICES

56 AUG 28 PM 2:43

*County of San Bernardino
Environmental Health Services
385 N. Arrowhead Avenue
San Bernardino, CA 92415-0160*

32915/0160



EA TH SCIENCE TECHNOLOGY

PRECISION TANK TESTING

CA LICENSE NUMBER 92-1036
NV CERTIFICATION UIT-1007

94 AUG 18 AM 11:15

County of San Bernardino
Environmental Health Services
385 North Arrowhead Ave.
San Bernardino, Ca. 92415-0160

August 17, 1994

Dear Sir/Madam,

On the behalf of our customers, please find enclosed the precision tank test results for:

Mayflower Contract Services
26999 Fifth Street
Highland, California 92347

Tanks and piping passed. Should you have any questions, please do not hesitate to call us at (619) 949-4638.

Best Regards,



Ed McKee
Earth Science Technology

EARTH SCIENCE TECHNOLOGY

TEST CERTIFICATE

Mayflower Contract Services

TANK OWNER _____
Sheryl Seifert

CONTACT PERSON _____
26999 Fifth St.

ADDRESS _____
Highland, Ca. 92347

CITY, STATE _____
909/425-8080

TELEPHONE _____
26999 Fifth St.

TANK ADDRESS _____
Highland, Ca. 92347


CITY, STATE _____
Horner EZY-Chek Method I

TEST METHOD _____
August 6, 1994

TEST DATE _____

TANK	CAPACITY	PRODUCT	PASS/FAIL	TEST RESULTS
1	7,500	Diesel	Pass	-.0034
2	7,500	Diesel	Pass	-.0136
3	6,000	Gasoline	Pass	-.00336
4	4,000	Gasoline	Pass	-.00336

REMARKS This is to certify that the above tank(s) and product lines are certified product tight and meet the criteria established by the N.F.P.A. pamphlet 329. Tanks 3 & 4 are manifolded.

APPROVAL  LICENSE # CA. LIC. # 92-1036

ACURITE[®]

SINGLE LINE TEST DATA SHEET

Date: 3-6-91

Location:

Marble Contact Springs
Highland Pt.
26999 5th St

Test Number

CA92-1036

Operator

Harold L. [Signature]

PRODUCT	<u>Dura</u>	<u>Coastline</u>		
PUMP MANUFACTURER	<u>Turbine</u>	<u>Turbine</u>		
ISOLATION MECHANISM (PUMP)	<u>check</u>	<u>check</u>		
ISOLATION MECHANISM (DISPENSER)	<u>Tap-off</u>	<u>Tap-off</u>		
TEST PRESSURE - (1 1/2 TIMES WORKING PRESSURE)	<u>50 PSI</u>	<u>50 PSI</u>		
INITIAL CYLINDER LEVEL	<u>.0425</u>	<u>.0800</u>		
FINAL CYLINDER LEVEL	<u>.0415</u>	<u>.0790</u>		
LEAK RATE = ICL - FCL	<u>0</u>	<u>0</u>		
TIME COMPLETED	<u>090</u>	<u>0945</u>		
TIME STARTED	<u>0830</u>	<u>0915</u>		
TOTAL TEST TIME - 30 MINUTE MINIMUM	<u>30</u>	<u>30</u>		
CONCLUSION (PASS OR FAIL)	<u>Pass</u>	<u>Pass</u>		
TANK LEAK RATE AT START OF TEST (IF AVAILABLE)	<u>/</u>	<u>/</u>		
TANK LEAK RATE AT END OF TEST (IF AVAILABLE)	<u>/</u>	<u>/</u>		

COMMENTS:

EARTH SCIENCE TECHNOLOGY DATA CHART FOR TANK SYSTEM TIGHTNESS TEST

0800

Time (Military)	Product Monitoring on LLR				Product + Gain - Loss	Temperature Compensation A				Expansion Contraction	Temperature Compensation B				Net Vol. Change	
	Start	End	+ Gain - Loss	X Factor A		Start	End	+ Gain - Loss	X Factor B		Start	End	+ Gain - Loss	X Factor B	Expansion Contraction	
095	72	72	0	0.0024	0	360	361	+0.1	3.4	0.0034						0.0034
10	72	72	0		0	361	361	0		0						0
15	72	72	0		0	361	361	0		0						0
20	72	73	11		0.0033	361	361	0		0						+0.0033
25	73	73	0		0	361	361	0		0						0
30	73	73	0		0	361	362	+0.1		0.0034						0.0034
35	73	73	0		0	362	362	0		0						0

MONITOR RESULTS

Leakage Indicated	Standard Deviation
0.0033	0.0056

Time (Military)	Product Monitoring on LLR				Product + Gain - Loss	Temperature Compensation A				Expansion Contraction	Temperature Compensation B				Net Vol. Change	
	Start	End	+ Gain - Loss	X Factor A		Start	End	+ Gain - Loss	X Factor B		Start	End	+ Gain - Loss	X Factor B	Expansion Contraction	
50	73	73	0	0.0033	0	361	362	0	3.4	0						0
55	73	73	0		0	362	362	0		0						0
0000	73	73	0		0	362	362	0		0						0
05	73	73	0		0	362	363	+0.1		0.0034						0.0034
10	73	73	0		0	363	363	0		0						0
15	73	73	0		0	363	363	0		0						0
20	73	73	0		0	363	363	0		0						0
25	73	73	0		0	363	363	0		0						0
30	73	73	0		0	363	363	0		0						0
35	73	73	0		0	363	363	0		0						0
40	73	73	0		0	363	363	0		0						0
45	73	73	0		0	363	363	0		0						0

TEST RESULTS

Leakage Indicated	Standard Deviation
0.0034	0.0094

TEST CALIBRATION			
BEGIN	TO	=	
72	73	=	0
72	73	=	1
72	73	=	1

MEASURED SPECIFIC GRAVITY 32.0
 PRODUCT TEMPERATURE 77.0
 API SPECIFIC GRAVITY @ 60°F 21.9
 COEFFICIENT OF EXPANSION 0.00245

Tank No. 1
 Trough O.F. 5.7.3 L2C #92-1006
 Leakage Indicated 0.0034 G.P.L.
 Technician [Signature]
8-1-50

Calibration Rod 0.5 1 FACTOR A lines = 0.0033

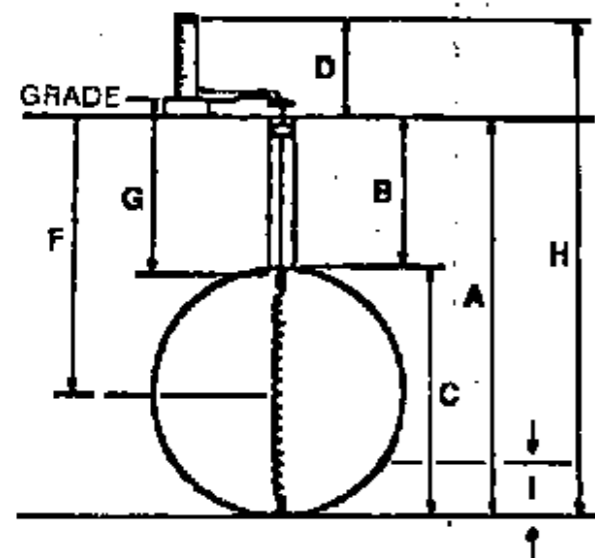
Size of Tank 7.500 × Coefficient of Expansion 0.00245 = 3.4 FACTOR B

CLIENT: Mathematical Contract Services
 OWNER OR DEALER _____
 ADDRESS (NO. & STREET) 76299 5th
 CITY AND STATE Highland Co.

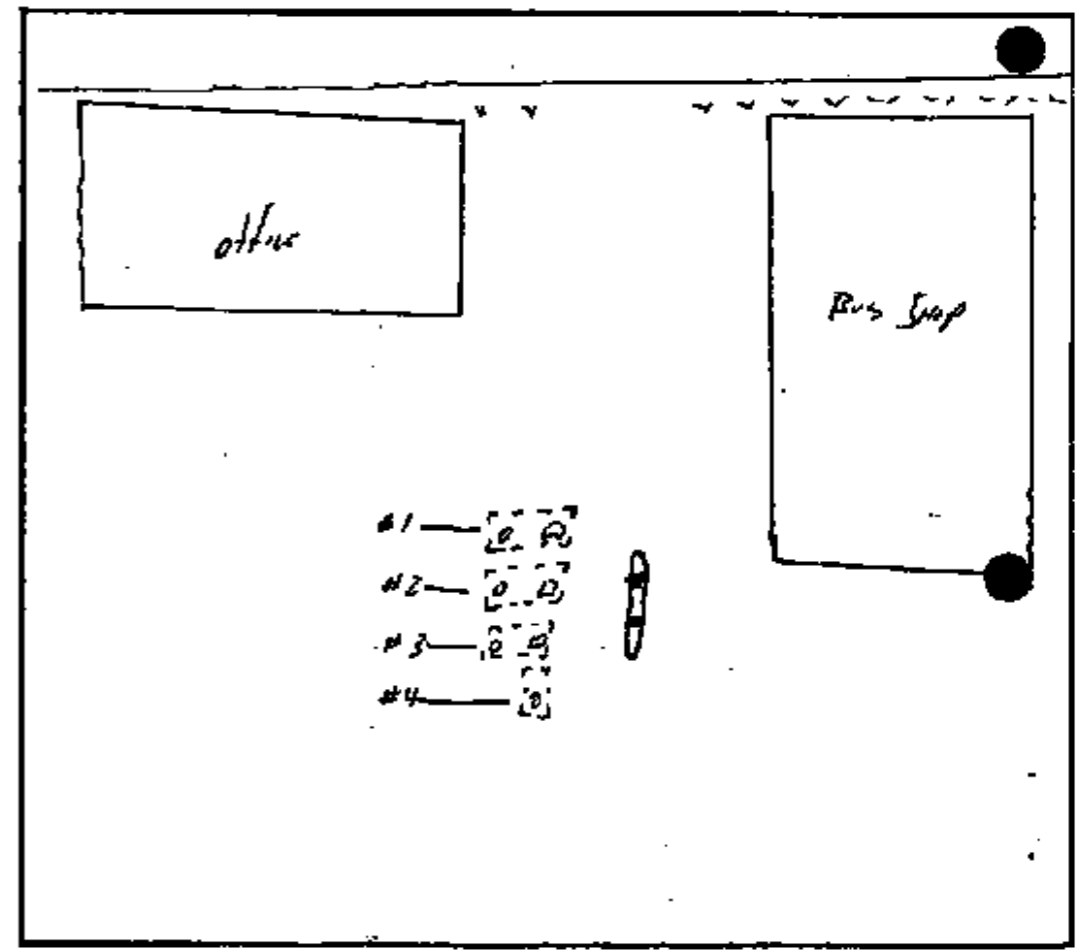
DATE OF TEST 8-8-94
 WEATHER Clear
 TEMPERATURE 87°

TANK INFORMATION: TANK NO. 1 OF 2
 CAPACITY (NOMINAL) 7,500 GALS. SIZE OF TEST OPENING 4"
 CAPACITY (CHART) 7,500 GALS. TOP OFF TIME 8-5-94
 DIMENSIONS: DIAMETER 96 IN.

CONTENTS Diesel
 TANK MATERIALS Steel
 APPROXIMATE AGE 10 Y
 PUMP SYSTEM (TYPE) Turbine



A. Tank Bot. to Grade	<u>161</u>	"
B. Tank Top to Grade	<u>65</u>	"
C. Tank Diameter	<u>96</u>	"
D. Test Level Above Grade	<u>0</u>	"
E. Depth of Water in Tank	<u>0</u>	"
F. Depth for Taking Sample	<u>113</u>	"
G. Temp. Probe Depth (connector)	<u>68</u>	"
H. Test Level to Tank Bottom	<u>161</u>	"
I. Ground Water (height on tank)	<u>0</u>	"
J. Product Pressure per 1" Height	<u>10.1</u>	"
$\frac{161}{H} \times \frac{10.1}{J} - (\frac{0}{I} \times .036) =$	<u>4.991</u>	
	NET TEST PRESSURE	



- #1 — [0.2] [0.2]
- #2 — [0.2] [0.2]
- #3 — [0.2] [0.2]
- #4 — [0.2]

NOTES:

EARTH SCIENCE TECHNOLOGY DATA CHART FOR TANK SYSTEM TIGHTNESS TEST

Time (Military)	Product Monitoring on LLR				Product + Gain - Loss	Temperature Compensation A				+ Expansion - Contraction	Temperature Compensation B				Net Vol. Change	
	Start	End	+ Gain - Loss	X Factor A		Start	End	+ Gain - Loss	X Factor B		Start	End	+ Gain - Loss	X Factor B	+ Expansion - Contraction	LLR
0005	78	78	0	0.0023	0	309	309	0	3.4	0					0	
10	78	78	0		0	309	309	0		0					0	
20	78	78	0		0	309	310	0.01		0.034					0.034	
30	78	78	0		0	310	310	0		0					0	
40	78	78	0		0	310	310	0		0					0	
50	78	78	0		0	310	310	0		0					0	
60	78	78	0		0	310	310	0		0					0	
70	78	78	0		0	310	310	0		0					0	
80	78	78	0		0	310	310	0		0					0	
90	78	78	0		0	310	310	0		0					0	

MONITOR RESULTS -----
 Leakage Indicated: 0.0068
 Standard Deviation: 0.0127

Time (Military)	Product Monitoring on LLR				Product + Gain - Loss	Temperature Compensation A				+ Expansion - Contraction	Temperature Compensation B				Net Vol. Change	
	Start	End	+ Gain - Loss	X Factor A		Start	End	+ Gain - Loss	X Factor B		Start	End	+ Gain - Loss	X Factor B	+ Expansion - Contraction	LLR
50	78	78	0	0.0033	0	312	312	0	3.4	0					0	
55	78	78	0		0	310	310	0		0					0	
0900	78	78	0		0	310	310	0		0					0	
05	78	78	0		0	310	311	0.01		0.034					0.034	
10	78	78	0		0	311	311	0		0					0	
15	78	78	0		0	311	311	0		0					0	
20	78	78	0		0	311	312	0.01		0.034					0.034	
25	78	78	0		0	312	312	0		0					0	
30	78	78	0		0	312	313	0.01		0.034					0.034	
35	78	78	0		0	312	313	0		0					0	
40	78	78	0		0	312	313	0		0					0	
45	78	78	0		0	312	313	0.01		0.034					0.034	

TEST RESULTS -----
 Leakage Indicated: 0.0116
 Standard Deviation: 0.02402

TEST CALIBRATION	
BEGIN <u>78</u> TO <u>84</u> = <u>6</u>	
<u>78</u> TO <u>84</u> = <u>6</u>	
<u>78</u> TO <u>84</u> = <u>6</u>	

MEASURED SPECIFIC GRAVITY 32.0
 PRODUCT TEMPERATURE 78°
 API SPECIFIC GRAVITY @ 60°F 31.7
 COEFFICIENT OF EXPANSION 0.0045

Tank No. 2
 Tgt. 0.1
 Leakage Indicated 0.0116
 Technician S. J. ...

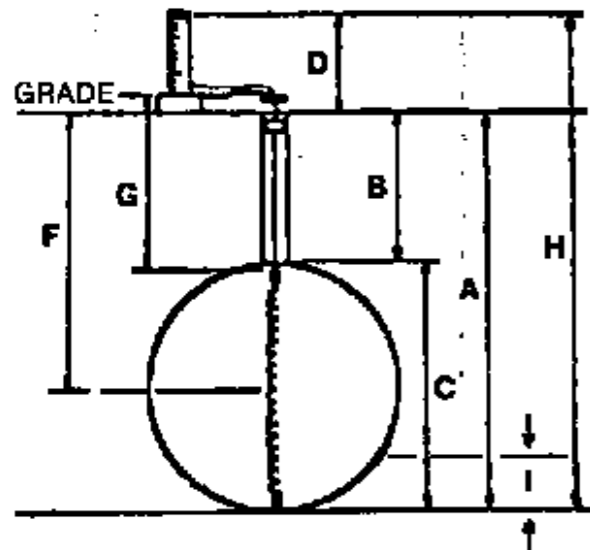
Calibration Rod 0.5 6 inches = 0.0233 FACTOR A

Size of Tank 7500 Coefficient of Expansion 0.0045 = 2.9 FACTOR B

CLIENT _____
 OWNER OR DEALER Mr. Steve Lambert Services
 ADDRESS (NO. & STREET) 2699 E 14
 CITY AND STATE Highland Co. 91847


DATE OF TEST 8-6-04
 WEATHER Clear
 TEMPERATURE 75°

TANK INFORMATION: TANK NO. 2 OF 4
 CAPACITY (NOMINAL) 2500 GALS. SIZE OF TEST OPENING 4"
 CAPACITY (CHART) 2500 GALS. TOP OFF TIME 8:55u
 DIMENSIONS: DIAMETER 96 IN. CONTENTS Disc
 TANK MATERIALS Steel
 APPROXIMATE AGE unk
 PUMP SYSTEM (TYPE) Turbine



- A. Tank Bot. to Grade 160"
 - B. Tank Top to Grade 64"
 - C. Tank Diameter 96"
 - D. Test Level Above Grade 0"
 - E. Depth of Water In Tank 0"
 - F. Depth for Taking Sample 112"
 - G. Temp. Probe Depth (connector) 68"
 - H. Test Level to Tank Bottom 160"
 - I. Ground Water (height on tank) 0"
 - J. Product Pressure per 1" Height 0.38"
- $\frac{160}{H} \times \frac{10.1}{J} - (\frac{0}{I} \times .038) = 4.96$
- NET TEST PRESSURE

NOTES:



EARTH SCIENCE TECHNOLOGY DATA CHART FOR TANK SYSTEM TIGHTNESS TEST

Time (Military)	Product Monitoring on LLR				Product + Gain - Loss	Temperature Compensation A				+ Expansion - Contraction	Temperature Compensation B				Net Vol. Change	
	Start	End	+ Gain - Loss	X Factor A		Start	End	+ Gain - Loss	X Factor B		Start	End	+ Gain - Loss	X Factor B	+ Expansion - Contraction	LLR
0005	46	45	-1	1.0029	0.079	301	301	0	4.14	0	210	211	1.001	2.8	1.0028	0.00459
10	45	45	0		0	301	301	0		0	211	211			0	0
25	45	45	0		0	301	301	0		0	211	211			0	0
30	45	45	0		0	301	301	0		0	211	212	1.001		1.0029	1.0029
35	45	45	0		0	301	301	0		0	212	212			0	0
40	45	45	0		0	301	301	0		0	212	212			0	0
45	45	45	0		0	301	301	0		0	212	212			0	0

MONITOR RESULTS

Leakage Indicated	Standard Deviation
.0036	.00104

Time (Military)	Product Monitoring on LLR				Product + Gain - Loss	Temperature Compensation A				+ Expansion - Contraction	Temperature Compensation B				Net Vol. Change	
	Start	End	+ Gain - Loss	X Factor A		Start	End	+ Gain - Loss	X Factor B		Start	End	+ Gain - Loss	X Factor B	+ Expansion - Contraction	LLR
50	45	45	0	1.0028	0	301	302	0	4.14	0	212	212	0	2.8	0	0
55	45	45	0		0	301	302	0		0	212	212			0	0
0900	45	45	0		0	301	301	0		0	212	212			0	0
05	45	45	0		0	301	301	0		0	212	212			0	0
10	45	45	0		0	301	312	1.001		1.0004	217	212	0		1.0004	1.00114
15	45	45	0		0	302	302	0		0	212	212			0	0
20	45	45	0		0	302	302	0		0	212	212			0	0
25	45	46	1		1.0029	302	302	0		0	212	212			0	1.0029
30	46	46	0		0	302	302	0		0	212	212			0	0
35	46	46	0		0	302	302	0		0	212	213	1.001		1.0029	1.0029
40	46	46	0		0	302	302	0		0	213	213			0	0
45	46	49	3		1.0029	302	302	0		0	213	47	0		0	1.0029

TEST RESULTS

Leakage Indicated	Standard Deviation
1.0036	.00159

TEST CALIBRATION		
REGIN	45 TO 55	= 14
	45 TO 59	= 14
	45 TO 59	= 14

MEASURED SPECIFIC GRAVITY 62.0 62.0
 PRODUCT TEMPERATURE 71° 70°
 API SPECIFIC GRAVITY @ 60°F 61.5 61.5
 COEFFICIENT OF EXPANSION .00069 .00069

Tank No. 634 Monitored System
 Tight O.K. 57g Lot # 93-1408
 Leakage Indicated 1.0036 g/gal
 Technician Norman L. T. J.
2-8-94

Calibrator Rod 2015 Size = 2015 FACTOR A

Size of Tank 2015 Coefficient of Expansion .00069 FACTOR B 4.14

CLIENT:

OWNER OR DEALER Marline Contract Services
ADDRESS (NO. & STREET) 26999 7th St
CITY AND STATE Highland Co. 92347

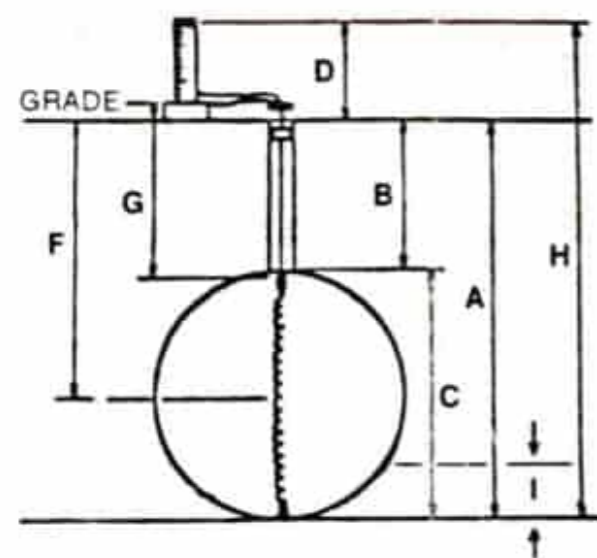
DATE OF TEST 8-6-90
WEATHER Clear
TEMPERATURE 89°

TANK INFORMATION:

CAPACITY (NOMINAL) 6,000 GALS. SIZE OF TEST OPENING 4"
4,800
CAPACITY (CHART) 8,000 GALS. TOP OFF TIME 8'
9,000
DIMENSIONS: DIAMETER 96 IN.


TANK NO. 314 OF 4

CONTENTS Gasoline
TANK MATERIALS Steel
APPROXIMATE AGE v.k.
PUMP SYSTEM (TYPE) Turbine



A. Tank Bot. to Grade	<u>160</u> "
B. Tank Top to Grade	<u>64</u> "
C. Tank Diameter	<u>96</u> "
D. Test Level Above Grade	<u>0</u> "
E. Depth of Water in Tank	<u>0</u> "
F. Depth for Taking Sample	<u>182</u> "
G. Temp. Probe Depth (connector)	<u>60</u> "
H. Test Level to Tank Bottom	<u>160</u> "
I. Ground Water (height on tank)	<u>0</u> "
J. Product Pressure per 1" Height	<u>.026</u> "
$\frac{160}{H} \times \frac{.026}{J} - (\frac{0}{I} \times .036) =$	<u>4.16</u>
	NET TEST PRESSURE

NOTES:



26999 - 5th St
Highland

LTERM:
EH006
RETRIEVE
OPTION:

EHS RENEWABLE PERMIT SYSTEM
ESTABLISHMENT INFORMATION

06/16/92
14:34:02

TRAN: 6ES KEY: 86011170

ESTAB NUMBER: 86011170
ESTAB DATE : 05/09/86
INACT DATE : 00/00/00

LOCATION: 67 STATUS: BILL TO: E
PROBLEM PROGRAM:

***** ESTABLISHMENT *****

MAYFLOWER CONTRACT SVCS
26999 0/0 5TH ST
HIGHLAND CA 92346 - 0000 714 - 864 - 7095

***** OWNER *****

MEYER CONSTRUCTORS
0/0 P O BOX 277 ST
HIGHLAND CA 92346 - 0000 714 - 864 - 7095

***** APPLICANT *****

MAYFLOWER CONTRACT SVC
26999 0/0 5TH ST
HIGHLAND CA 92346 - 0000 714 - 864 - 7095

* PFK1 FOR PERMIT INFORMATION *

Do refund
request

Tax ID Memo
sent 6/19/92
P.D.

EHS RENEWABLE PERMIT SYSTEM
PERMIT INFORMATION

06/16/92
14:50:54

LTERM: EH006
RETRIEVE
OPTION: TRAN: 6PM KEY: 860111709104260023

ESTAB NUMBER: 86011170 PERMIT NUMBER: 9104260023

CATEGORY: 228707
DESCRIPTION: SPECIAL GENERATOR

STATUS:
EXPIRE DATE: 05/31/92
MFR NUMBER:
SANITARIAN DIST: 0600
LAST RENEWAL DATE: 06/11/91
EXEMPT FLAG:
DELINQUENT FLAG:
BALANCE DUE: .00

* PFK1 FOR PROGRAM INFORMATION *

* PFK3 FOR ESTABLISHMENT INFORMATION *

LTERM: EHS RENEWABLE PERMIT SYSTEM
EH006 PERMIT INFORMATION
RETRIEVE
OPTION: TRAN: 6PM KEY: 860111709105080006

06/16/92
14:51:08

ESTAB NUMBER: 86011170 PERMIT NUMBER: 9105080006

CATEGORY: 222800
DESCRIPTION: UNDERGROUND STORAGE TANKS

STATUS:
EXPIRE DATE: 05/31/92
MFR NUMBER:
SANITARIAN DIST: 0800
LAST RENEWAL DATE: 07/09/91
EXEMPT FLAG:
DELINQUENT FLAG:
BALANCE DUE: .00

* PFK1 FOR PROGRAM INFORMATION *

* PFK3 FOR ESTABLISHMENT INFORMATION *

LTERM: EHS RENEWABLE PERMIT SYSTEM
EH006 PERMIT INFORMATION
RETRIEVE
OPTION: TRAN: 6PM KEY: 860111709105080008

06/16/92
14:51:13

ESTAB NUMBER: 86011170 PERMIT NUMBER: 9105080008

CATEGORY: 226001
DESCRIPTION: HAZARDOUS MATERIAL HANDLER

STATUS:
EXPIRE DATE: 05/31/92
MFR NUMBER: 062091
SANITARIAN DIST: 0600
LAST RENEWAL DATE: 07/09/91
EXEMPT FLAG:
DELINQUENT FLAG:
BALANCE DUE: .00

* PFK1 FOR PROGRAM INFORMATION *

* PFK3 FOR ESTABLISHMENT INFORMATION *

ORIGINAL

Office DEHS

San Bernardino County

No. 7-3823

Calif. 69 19 92

RECEIVED FROM mayflower Contract Sres 1070⁰⁰

One thousand Seventy DOLLARS

Court 86011120 Case Name _____ vs. _____

NATURE OF FEES

B23 - 228707	220	-
B23 - 222800	750	-
B21 - 226001	100	-
349816		
<input type="checkbox"/> CASH	<input checked="" type="checkbox"/> CHECK	<input type="checkbox"/> MONEY ORDER

JUN 17 1992

Case No. JUN 17 1992
Cindy Echals
(SIGNATURE)

JUN 17 1992

fiscal I
(TITLE)

duplicate Payment 40 refund.

MISC
VENDOR NO.

349816


DATE	INVOICE	AMOUNT	DISCOUNT	NET AMOUNT
4/29/92	E86011170	1,070.00	.00	1,070.00



MAYFLOWER
CONTRACT SERVICES, INC.

Mayflower Contract Services, Inc.
P.O. Box 7941
Shawnee Mission, KS 66207-0941

ENVIRONMENTAL
HEALTH SERVICES
92 JUN -9 PM 3:32



Office DEHS San Bernardino County

ORIGINAL

No. 885339

Calif. 4-24 19 91

RECEIVED FROM Mayflower Contract Svc 1,103.¹⁵
One thousand one hundred three ¹⁵/₁₀₀ DOLLARS

Court _____ Case Name _____ vs. _____

NATURE OF FEES			
570 - 222800	708	42	
572 - 226001	110	73	
575 - 222801	284	00	
271639			
<input type="checkbox"/> CASH	<input checked="" type="checkbox"/> CHECK	<input type="checkbox"/> MONEY ORDER	1103 15

Case No. 8601170

Cindy Eshel
(SIGNATURE)

Fiscal Jr
(TITLE)



UNDERGROUND STORAGE TANK INSPECTION FORM

FACILITY NAME Max Flores Contract Services CONTACT PERSON Jim Tyson
 SITE ADDRESS 2699 5th St, Highland OTHERS PRESENT _____
 MAILING ADDRESS _____ PHONE NUMBER (714) 864-7095
 LEAK DETECTION/MONITORING METHOD inventory reconciliation NUMBER OF TANKS 4

ALL VIOLATIONS ARE INDICATED BY A CHECKED BOX AND MUST BE CORRECTED IMMEDIATELY, UNLESS NOTED OTHERWISE.

Violation	GENERAL REQUIREMENTS (All Tanks)	Sweeps
<input checked="" type="checkbox"/>	1. TANK/HANDLER PERMITS CURRENT?	1
<input type="checkbox"/>	2. VISUAL SIGNS OF LEAKAGE? (FILL BOX/TURBINE/DISPENSER)	
<input type="checkbox"/>	3. PRODUCT CHANGES? (TANK COMPATIBILITY/BUSINESS PLAN?)	3
<input type="checkbox"/>	4. CORROSION PROTEC. MAINT. CERT. AVAILABLE?	
<input type="checkbox"/>	5. PRECISION TEST RECORDS AVAILABLE?	13
<input type="checkbox"/>	6. FUEL DISPENSERS CALIBRATED? (EVERY 6 MONTHS)	
<input type="checkbox"/>	7. NOTIFICATION PROCEDURE SIGNS POSTED?	26
<input type="checkbox"/>	8. BUSINESS PLAN SUBMITTED/APPROVED/CURRENT?	
TANKS INSTALLED PRIOR TO 1/1/84		
<input type="checkbox"/>	9. MONITORING PROPOSAL SUBMITTED AND APPROVED?	8
<input checked="" type="checkbox"/>	10. QTLY. REPORTS SUBMITTED AND AVAILABLE?	
<input checked="" type="checkbox"/>	11. INVENTORY REC. RECORDS COMPLETE/TAKEN DAILY/AVAILABLE?	18
<input type="checkbox"/>	12. INVENTORY RECORDS CORRECTLY RECONCILED?	21
<input type="checkbox"/>	13. PRODUCT LOSS EXCEEDS LIMITS?	27
<input type="checkbox"/>	14. DIPSTICK IN GOOD CONDITION? INDICATOR PASTE USED?	23

Violation	TANKS INSTALLED AFTER 1/1/84	Sweeps
<input type="checkbox"/>	15. TANK AND PIPING ANNULAR SPACE MONITORED?	
<input type="checkbox"/>	16. ELECTRONIC INVENTORY PRINTOUTS AVAILABLE?	
<input type="checkbox"/>	17. AUDIBLE/VISUAL ALARMS OPERATIONAL?	11
<input type="checkbox"/>	18. IN ALARM? PIPELINE LEAK DETECTOR? PRESENT/OPERATIONAL?	
<input type="checkbox"/>	19. MON. FREQ. APPROPRIATE? ANNUAL MAINT. CERT. AVAILABLE?	
<input type="checkbox"/>	20. LEAK DETECTION MODE RUN?	
MONITORING WELLS		
<input type="checkbox"/>	21. MON. WELLS PROPERLY SEALED/LIDS LABELED?	17
<input type="checkbox"/>	22. WATER SAMPLE ANALYSIS AVAIL. OR CONT. ELEC. MON. FUNCTIONAL?	28
<input type="checkbox"/>	23. VADOSE WELLS PROBES PRESENT? 6 MO. MAINT. CERT. AVAILABLE?	
WASTE TANKS ONLY		
<input type="checkbox"/>	24. CONTENTS VERIFIED? MANIFESTS AVAILABLE?	
<input type="checkbox"/>	25. MEASUREMENTS TAKEN AT BEGINNING AND END OF WORKDAY?	

① Current fees for the underground storage tanks must be paid within 2 weeks to prevent further legal action.
 Permits must be posted on site once received from this Dept.

② Stick readings must be kept on a log sheet and made available for inspection.

③ Quarterly reports regarding inventory reconciliation will need to be submitted every quarter.

Carl Brundage
 Inspector

Jim C. Tyson
 Received By

4.10.91
 Date



County of San Bernardino
DEPARTMENT OF ENVIRONMENTAL HEALTH SERVICES

HAZARDOUS WASTE GENERATOR INSPECTION REPORT

Facility Name Mayflower Contract Services Contact Person Ira Tyson
 Situs Address 26999 5th St, Highland Phone Number 714 864-7095
 Mailing Address _____ Number Employees _____
 Others Present _____ EPA Number CA0982433757

The following violations have been noted and must be corrected as follows:

MATERIALS/WASTE MANAGEMENT	Stored Over 90 Days	1	<p>③ Waste oil drums must be labeled in with "Hazardous Waste" stickers. (stickers left on-site)</p> <p>②5 A Hazardous Material Business Plan must be submitted in triplicate to this Dept. within 45 days.</p> <p>②6 Current Hazardous Material Handler + Hazardous waste generator permit fees need to be paid within 2 weeks to prevent further legal action. Permits must be posted on-site once received.</p>
	Fenced/Barred	2	
	Drums Labeled	3	
	Labels Dated	4	
	Containers Sealed	5	
	Containers Closed	6	
	Managed to Prevent Leaks	7	
	Incompatibles - Mixed	8	
	Incompatibles - Stored	9	
	Comingling	10	
	Packaged/Pleacards	11	
	60' from Property Line	12	
	Warning Signs	13	
	Inventory Verification	14	
DISPOSAL	Manifested	15	
	Illegal Disposal	16	
	Discharged to Ground	17	
	Contaminated Soil	18	
	Empty Drums	19	
	Licensed Hauler	20	
	Clean Site	21	
	Waste Minimization	22	
	RECORDS	Inadequate Records	23
		Manifests Available	24
Business Plan/MSDS		25	
Permit Generator/Handler		26	
PERSONNEL	Training	27	
	Safety/Emergency Equipment	28	
	Contact Persons	29	
	Business Plan Knowledge	30	
	Leaking	31	
TANKS	Monitored	32	
	Comingling	33	
	Permit - Tanks	34	
	Notice of Violation	35	
ACTION	Samples Taken	36	
	op: DQHS	37	
	HWGCB	38	
	ACMD	39	

Additional Comments: _____

Inspector Curt Brumage Received By Ira C. Tyson Date 7-10-91

County of San Bernardino - Environmental Public Health Agency
DEPARTMENT OF ENVIRONMENTAL HEALTH SERVICES



UNDERGROUND STORAGE TANK INSPECTION FORM

FACILITY NAME Maintenance Contract Services CONTACT PERSON L.P. TYSON
 SITE ADDRESS 126799 5th St, Highland OTHERS PRESENT _____
 MAILING ADDRESS _____ PHONE NUMBER (914) 864-7075
 LEAK DETECTION/MONITORING METHOD _____ NUMBER OF TANKS _____

ALL VIOLATIONS ARE INDICATED BY A CHECKED BOX AND MUST BE CORRECTED IMMEDIATELY, UNLESS NOTED OTHERWISE.

Violation	GENERAL REQUIREMENTS (All Tanks)	Sweeps
1.	TANK/HANDLER PERMITS CURRENT?	1
2.	VISUAL SIGNS OF LEAKAGE? (FILL BOX/TURBINE/DISPENSERS)	
3.	PRODUCT CHANGES (TANK COMPATIBILITY/ BUSINESS PLAN)?	3
4.	CORROSION PROTEC. MAINT. CERT. AVAILABLE?	
5.	PRECISION TEST RECORDS AVAILABLE?	13
6.	FUEL DISPENSERS CALIBRATED? (EVERY 6 MONTHS)	
7.	NOTIFICATION PROCEDURE SIGNS POSTED?	26
8.	BUSINESS PLAN SUBMITTED/APPROVED/CURRENT?	
TANKS INSTALLED PRIOR TO 1/1/84		
9.	MONITORING PROPOSAL SUBMITTED AND APPROVED?	9
10.	OTLY. REPORTS SUBMITTED AND AVAILABLE?	
11.	INVENTORY REC. RECORDS COMPLETE/TAKEN DAILY/ AVAILABLE?	16
12.	INVENTORY RECORDS CORRECTLY RECONCILED?	21
13.	PRODUCT LOSS EXCEEDS LIMITS?	27
14.	DIPSTICK IN GOOD CONDITION? INDICATOR PASTE USED?	23

Violation	TANKS INSTALLED AFTER 1/1/84	Sweeps
15.	TANK AND PIPING ANNULAR SPACE MONITORED?	
16.	ELECTRONIC INVENTORY PRINTOUTS AVAILABLE?	
17.	AUDIBLE/VISUAL ALARMS OPERATIONAL?	11
18.	IN ALARM? PIPELINE LEAK DETECTORS PRESENT/OPERATIONAL?	
19.	MON. FREQ. APPROPRIATE? ANNUAL MAINT. CERT. AVAILABLE?	
20.	LEAK DETECTION MODE RUN?	
MONITORING WELLS		
21.	MON. WELLS PROPERLY SEALED/LIDS LABELED?	17
22.	WATER SAMPLE ANALYSIS AVAIL./OR CONT. ELEC. MON. FUNCTIONAL?	29
23.	VADOSE WELLS-PROBES PRESENT? 5 MO. MAINT. CERT. AVAILABLE?	
WASTE TANKS ONLY		
24.	CONTENTS VERIFIED? MANIFESTS AVAILABLE?	
25.	MEASUREMENTS TAKEN AT BEGINNING AND END OF WORKDAY?	

** Our records show there are underground storage tanks at this location. Please contact asap so we can determine the status of these tanks.*

Chris K. Burdage
Inspector

left on-site
Received By

4.9.91
Date

EA...H SCIENCE TECHNOLOGY

PRECISION TANK TESTING

CA LICENSE NUMBER 92-1036
NV CERTIFICATION UTT-1007

ENVIRONMENTAL
HEALTH SERVICES

93 AUG 24 PM 1:40

26999 5th St

County of San Bernardino
Environmental Health Services
385 North Arrowhead Ave.
San Bernardino, California 92415-0160

HIGHLAND

August 18, 1993

Dear Sir/Madam,

On the behalf of our customers, please find enclosed the precision tank test results for:

Mayflower Contract Services
Highland, California

Tanks and piping passed. Should you have any questions, please do not hesitate to call us at (619) 949-4638.

Best Regards,

Sheri Fry

Sheri Fry
Earth Science Technology

E...TH SCIENCE TECHNOI GY

TEST CERTIFICATE

Mayflower Contract Services

TANK OWNER

Sheryl Seeifert

CONTACT PERSON

26999 Fifth Street

ADDRESS

Highland, California 92347

CITY, STATE

909/425-8080

TELEPHONE

26999 Fifth Street

TANK ADDRESS

Highland, California 92347

CITY, STATE

Horner EYZ-Chek

TEST METHOD

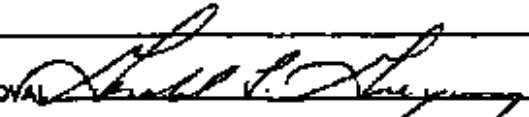
August 14, 1993

TEST DATE

TANK	CAPACITY	PRODUCT	PASS/FAIL	TEST RESULTS
1	7,500	Diesel	Pass	+ .0140
2	7,500	Diesel	Pass	+ .0116
3	4,000	Gasoline	Pass	- .0041
4	6,000	Gasoline	Pass	- .0034

REMARKS This is to certify that the above tank(s) are certified product tight and meet the criteria established by the N.F.P.A. pamphlet 329.

APPROVAL



LICENSE #

92-1836

ACURITE™ SINGLE LINE TEST DATA SHEET

Date: 8-15-93

Location:

Mayflower Contract Services
26999 Fifth St.
Highland, CA

Test Number

CA 92-1036

Operator

David R. Ferguson

	T-1+2	T-304		
PRODUCT	Diesel	Gasoline		
PUMP MANUFACTURER	Turbine	Turbine		
ISOLATION MECHANISM (PUMP)	Ch Valve	Ch Valve		
ISOLATION MECHANISM (DISPENSER)	Temp Valve	Temp Valve		
TEST PRESSURE - (1 1/2 TIMES WORKING PRESSURE)	50	50		
INITIAL CYLINDER LEVEL	0.575	0.620		
FINAL CYLINDER LEVEL	0.575	0.620		
LEAK RATE = ICL - FCL	0	0		
TIME COMPLETED	1246	1440		
TIME STARTED	1216	1410		
TOTAL TEST TIME - 30 MINUTE MINIMUM	30	30		
CONCLUSION (PASS OR FAIL)	pass	pass		
TANK LEAK RATE AT START OF TEST (IF AVAILABLE)	/	/		
TANK LEAK RATE AT END OF TEST (IF AVAILABLE)	/	/		

COMMENTS:

0952 Blue

DATA CHART FOR TANK SYSTEM TIGHTNESS TEST Diesel

Time (Military)	Product Monitoring on LLR				Product + Gain - Loss	Temperature Compensation A				Expansion - Contraction	Temperature Compensation B				Net Vol Change	
	Start	End	+ Gain - Loss			Start	End	+ Gain - Loss			Start	End	+ Gain - Loss		Expansion - Contraction	
1007	42	30	-12		.0229	.753	.748	.005		.0179						.0055
12	30	29	-1		.0019	.748	.747	.001		.0035						.0016
17	29	28	-1		.0019	.747	.747	0		0						.0019
22	28	27	-1		.0019	.747	.746	.001		.0035						.0016
27	27	26	-1		.0019	.746	.746	0		0						.0019
32	26	25	-1		.0019	.746	.745	.001		.0035						.0016
37	25	24	-1		.0019	.745	.745	0		0						.0019
42	24	23	-1		.0019	.745	.744	.001		.0035						.0016
47	23	22	-1		.0019	.744	.744	0		0						.0019
52	22	21	-1		.0019	.744	.743	.001		.0035						.0016

Leakage Indicated: .0051
Standard Deviation: .0023

* Adjust Bubbler

MONITOR RESULTS

Time (Military)	Product Monitoring on LLR				Product + Gain - Loss	Temperature Compensation A				Expansion - Contraction	Temperature Compensation B				Net Vol Change	
	Start	End	+ Gain - Loss			Start	End	+ Gain - Loss			Start	End	+ Gain - Loss		Expansion - Contraction	
57	75	75	0		0	.743	.743	0		0						0
1102	75	75	0		0	.743	.742	.001		.0035						.0035
07	75	75	0		0	.742	.742	0		0						0
12	75	75	0		0	.742	.742	0		0						0
17	75	75	0		0	.742	.741	.001		.0035						.0035
22	75	75	0		0	.741	.741	0		0						0
27	75	75	0		0	.741	.741	0		0						0
32	75	75	0		0	.741	.740	.001		.0035						.0035
37	75	75	0		0	.740	.740	0		0						0
42	75	75	0		0	.740	.740	0		0						0
47	75	75	0		0	.740	.739	.001		.0035						.0035
52	75	75	0		0	.739	.739	0		0						0

Leakage Indicated: .0140
Standard Deviation: 0

TEST RESULTS

TEST CALIBRATION			
BEGIN	TO		
35	TO	63	- 28
34	TO	60	- 26
32	TO	58	- 26

MEASURED SPECIFIC GRAVITY 36.2
 PRODUCT TEMPERATURE 71°
 API SPECIFIC GRAVITY @ 60°F 34.6
 COEFFICIENT OF EXPANSION .00046077

Tank No. 1
 Tight yes
 Leakage Indicated .0140
 Technician Ben Woodhouse 94-1496
 Date Tested 8-15-93

Calibration Rod .050 ; .2667 Area = .0019 FACTOR A

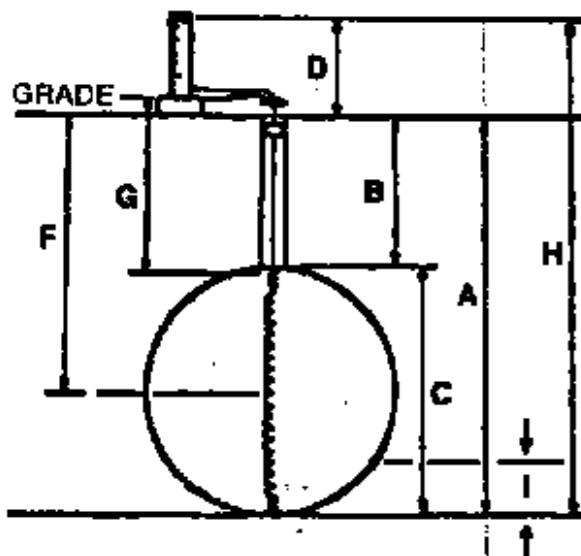
Size of Tank 3,500 x Coefficient of Expansion 3.456 FACTOR B

OWNER OR DEALER May Flower Contract Services
 ADDRESS (NO. & STREET) 26999 Fifth St.
 CITY AND STATE Highland, CA

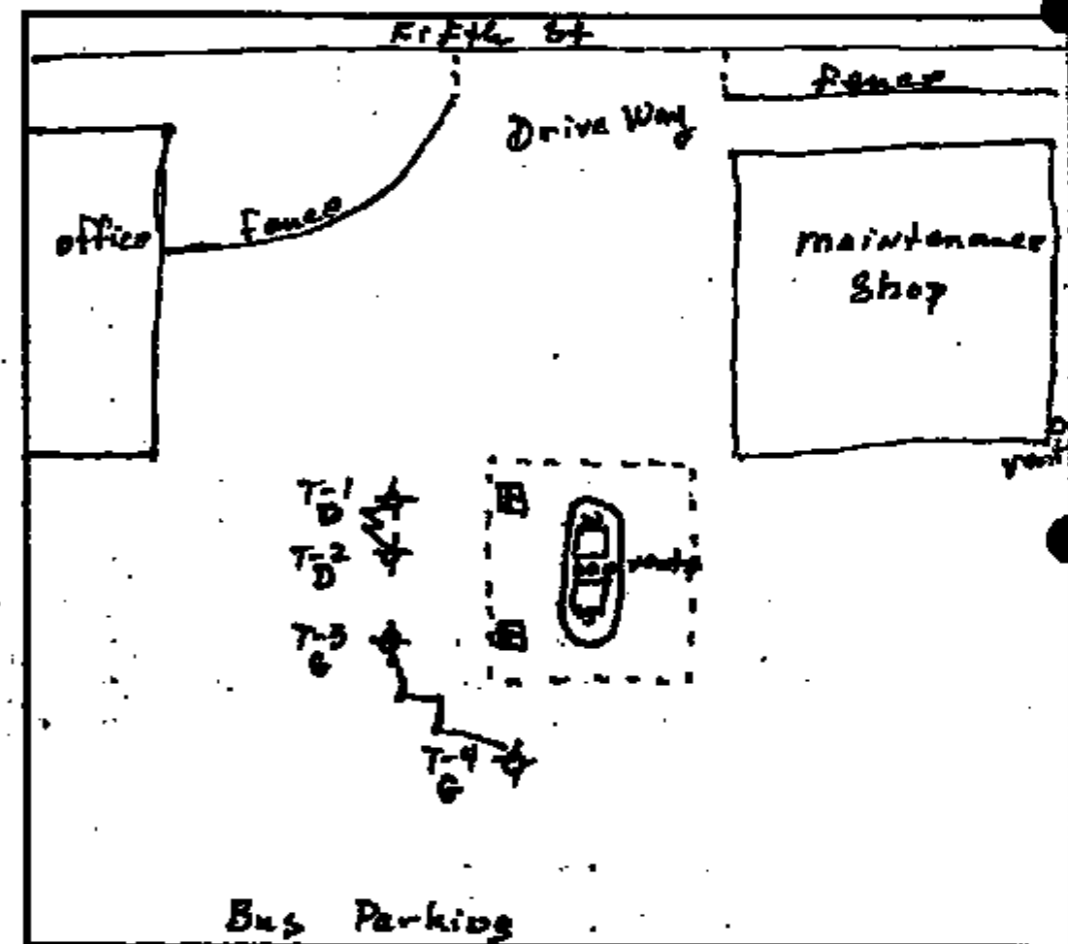
DATE OF TEST 8-15-93
 WEATHER cloudy
 TEMPERATURE 75°

TANK INFORMATION: TANK NO. 1 OF 4
 CAPACITY (NOMINAL) 7,500 GALS. SIZE OF TEST OPENING 4"
 CAPACITY (CHART) 2,364 GALS. TOP OFF TIME 8-14-93
 DIMENSIONS: DIAMETER 95 IN.

CONTENTS Diesel
 TANK MATERIALS steel
 APPROXIMATE AGE +15 yrs
 PUMP SYSTEM (TYPE) turbine



A. Tank Bot. to Grade	<u>146</u> "
B. Tank Top to Grade	<u>51</u> "
C. Tank Diameter	<u>95</u> "
D. Test Level Above Grade	<u>0</u> "
E. Depth of Water in Tank	<u>0</u> "
F. Depth for Taking Sample	<u>84</u> "
G. Temp. Probe Depth (connector)	<u>56</u> "
H. Test Level to Tank Bottom	<u>136</u> "
I. Ground Water (height on tank)	<u>0</u> "
J. Product Pressure per 1" Height	<u>.031</u> "
$\frac{136}{H} \times \frac{.031}{J} - (\frac{0}{I} \times .036) =$	<u>4.2</u>
	NET TEST PRESSURE



NOTES:

**EARTH SCIENCE TECHNOLOGY
DATA CHART FOR TANK SYSTEM TIGHTNESS TEST**

0957 Red

Diesel

Time (M:SS)	Product Monitoring on LLR			Product + Gain - Loss	Temperature Compensation A			+ Expansion - Contraction	Temperature Compensation B			+ Expansion - Contraction	Net Vol. Change	
	Start	End	+ Gain - Loss		Start	End	+ Gain - Loss		Start	End	+ Gain - Loss		LLR	LLR
1:07	51	42	-9	T.0216	.922	.917	T.005	T.0173						T.0043
12	42	41	-1	T.0024	.917	.916	T.001	T.0035						T.0011
17	41	40	-1	T.0024	.916	.915	T.001	T.0035						T.0011
22	40	39	-1	T.0024	.915	.914	T.001	T.0035						T.0011
27	39	38	-1	T.0024	.914	.913	T.001	T.0035						T.0011
32	38	37	-1	T.0024	.913	.913	0	0						T.0024
37	37	36	-1	T.0024	.913	.912	T.001	T.0035						T.0011
42	36	36	0	0	.912	.912	0	0						0
47	36	35	-1	T.0024	.912	.911	T.001	T.0035						T.0011
52	35	34	-1	T.0024	.911	.911	0	0						T.0024

* Adjust Bubbler

MONITOR RESULTS

Leakage Indicated T.0025
Standard Deviation T.0020

Time (M:SS)	Product Monitoring on LLR			Product + Gain - Loss	Temperature Compensation A			+ Expansion - Contraction	Temperature Compensation B			+ Expansion - Contraction	Net Vol. Change	
	Start	End	+ Gain - Loss		Start	End	+ Gain - Loss		Start	End	+ Gain - Loss		LLR	LLR
57	78	78	0	0	.911	.910	T.001	T.0035						T.0035
1:02	78	78	0	0	.910	.910	0	0						0
07	78	77	-1	T.0024	.910	.910	0	0						T.0024
12	77	77	0	0	.910	.909	T.001	T.0035						T.0035
17	77	77	0	0	.909	.909	0	0						0
22	77	77	0	0	.909	.909	0	0						0
27	77	77	0	0	.909	.908	T.001	T.0035						T.0025
32	77	77	0	0	.908	.908	0	0						0
37	77	77	0	0	.908	.908	0	0						0
42	77	77	0	0	.908	.907	T.001	T.0035						T.0035
47	77	77	0	0	.907	.907	0	0						0
52	77	77	0	0	.907	.907	0	0						0

TEST RESULTS

Leakage Indicated T.0116
Standard Deviation T.0024

TEST CALIBRATION		
BEGIN	TO	Result
49	69	20
46	67	21
44	65	21

MEASURED SPECIFIC GRAVITY 36.2
 PRODUCT TEMPERATURE 80
 API SPECIFIC GRAVITY @ 80°F 347
 COEFFICIENT OF EXPANSION .00046114

Tank No. 2
 Tight yes
 Leakage Indicated T.0116
 Technician Ron Woodhouse 94-1486
 Date Tested R-15-99

Calibration Rod .050 : 20.67 Ings = .0024 FACTOR A

Size of Tank 7,500 x Coefficient of Expansion ↓ .3459 FACTOR B

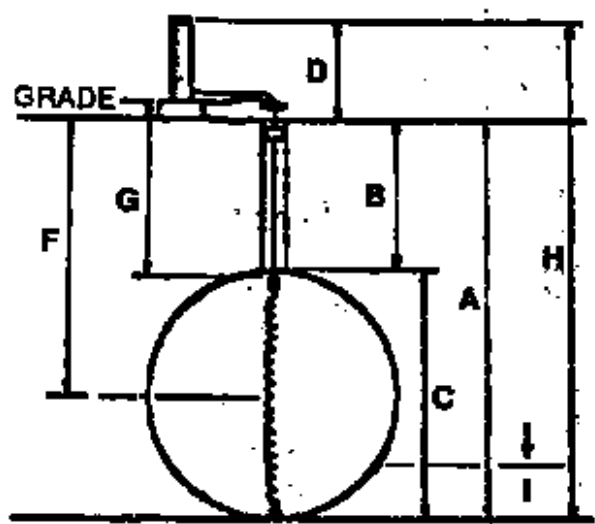
CLIENT:

OWNER OR DEALER Mayflower Contract Services
ADDRESS (NO. & STREET) 2199 Fifth St.
CITY AND STATE Highland, CA

DATE OF TEST 8-15-93
WEATHER cloudy
TEMPERATURE 75°

TANK INFORMATION: TANK NO. 2 OF 4
CAPACITY (NOMINAL) 7,500 GALS. SIZE OF TEST OPENING 4"
CAPACITY (CHART) 7,864 GALS. TOP OFF TIME 8-14-93
DIMENSIONS: DIAMETER 95 IN.

CONTENTS Diesel
TANK MATERIALS steel
APPROXIMATE AGE +15 yrs
PUMP SYSTEM (TYPE) turbine



A. Tank Bot. to Grade	<u>147</u> "
B. Tank Top to Grade	<u>52</u> "
C. Tank Diameter	<u>95</u> "
D. Test Level Above Grade	<u>0</u> "
E. Depth of Water in Tank	<u>0</u> "
F. Depth for Taking Sample	<u>84</u> "
G. Temp. Probe Depth (connector)	<u>58</u> "
H. Test Level to Tank Bottom	<u>139</u> "
I. Ground Water (height on tank)	<u>0</u> "
J. Product Pressure per 1" Height	<u>.031</u> "
$\frac{139}{H} \times \frac{.031}{J} - (\frac{0}{I} \times .038) =$	<u>4.3</u>
	NET TEST PRESSURE

see T-1 Drawing

NOTES:

1158 Blue

EARTH SCIENCE TECHNOLOGY
DATA CHART FOR TANK SYSTEM TIGHTNESS TEST

Gasoline

Time (min)	Product Monitoring on LLR			Product + Gain - Loss	Temperature Compensation A			+ Expansion - Contraction	Temperature Compensation B			+ Expansion - Contraction	Net Vol. Change	
	Start	End	+ Gain - Loss		Start	End	+ Gain - Loss		Start	End	+ Gain - Loss		LLR	LR
12/19	52	50	-2	7.0057	9.62	9.57	7.000	7.0052						7.0006
18	50	50	0	0	9.57	9.57	7.001	7.0026						7.0026
23	50	50	0	0	9.57	9.57	0	0						0
28	50	49	-1	7.0029	9.57	9.56	7.001	7.0026						7.0003
33	49	49	0	0	9.56	9.56	0	0						0
38	49	48	-1	7.0029	9.56	9.56	0	0						7.0029
43	48	48	0	0	9.56	9.55	7.001	7.0026						7.0026
48	48	47	-1	7.0029	9.55	9.55	0	0						7.0029
53	47	46	-1	7.0029	9.55	9.54	7.001	7.0026						7.0003
58	46	44	-2	7.0058	9.54	9.53	7.001	7.0026						7.0032

MONITOR RESULTS

Leakage Indicated	Standard Deviation
7.0050	±.0022

Time (min)	Product Monitoring on LLR			Product + Gain - Loss	Temperature Compensation A			+ Expansion - Contraction	Temperature Compensation B			+ Expansion - Contraction	Net Vol. Change	
	Start	End	+ Gain - Loss		Start	End	+ Gain - Loss		Start	End	+ Gain - Loss		LLR	LR
12/23	44	43	-1	7.0029	9.53	9.53	0	0						7.0029
08	43	43	0	0	9.53	9.52	7.001	7.0026						7.0026
13	43	42	-1	7.0029	9.52	9.52	0	0						7.0029
18	42	42	0	0	9.52	9.51	7.001	7.0026						7.0026
23	42	41	-1	7.0029	9.51	9.51	0	0						7.0029
28	41	41	0	0	9.51	9.51	0	0						0
33	41	41	0	0	9.51	9.50	7.001	7.0026						7.0026
38	41	40	-1	7.0029	9.50	9.50	0	0						7.0029
43	40	40	0	0	9.50	9.50	0	0						0
48	40	40	0	0	9.50	9.49	7.001	7.0026						7.0026
53	40	39	-1	7.0029	9.49	9.49	0	0						7.0029
58	39	39	0	0	9.49	9.49	0	0						0

TEST RESULTS

Leakage Indicated	Standard Deviation
7.0041	±.0027

TEST CALIBRATION			
BEGIN	49	TO	67 - 18
	50	TO	67 - 17
	50	TO	67 - 17

MEASURED SPECIFIC GRAVITY 57.6
 PRODUCT TEMPERATURE 26°
 API SPECIFIC GRAVITY @ 60°F 54.4
 COEFFICIENT OF EXPANSION .00065344

Tank No. 3
 Tight yes
 Leakage Indicated 7.0041
 Technician Ron Woodhouse 94-1486
 Date Tested 2-15-99

Calibration Rod .050 : 17.3 Inad = .0029 FACTOR A

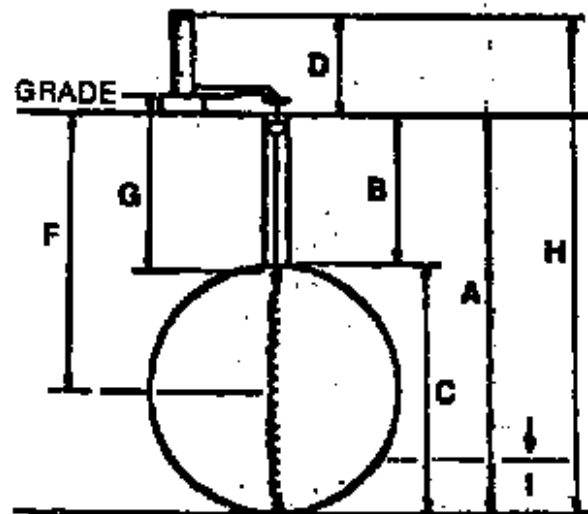
Size of Tank 4,000 x Coefficient of Expansion ↓ = 2.614 FACTOR B

OWNER OR DEALER Mapleflower Contract Services
 ADDRESS (NO. & STREET) 2299 Fifth St
 CITY AND STATE Highland, CA


DATE OF TEST 8-15-93
 WEATHER partly cloudy
 TEMPERATURE 80°

TANK INFORMATION: TANK NO. 3 OF 4
 CAPACITY (NOMINAL) 4,000 GALS. SIZE OF TEST OPENING 4"
 CAPACITY (CHART) 4,006 GALS. TOP OFF TIME 8-14-93
 DIMENSIONS: DIAMETER 76 IN.

CONTENTS Gasoline
 TANK MATERIALS steel
 APPROXIMATE AGE +15 yrs
 PUMP SYSTEM (TYPE) turbine



A. Tank Bot. to Grade	<u>147</u> "
B. Tank Top to Grade	<u>71</u> "
C. Tank Diameter	<u>76</u> "
D. Test Level Above Grade	<u>0</u> "
E. Depth of Water in Tank	<u>0</u> "
F. Depth for Taking Sample	<u>24</u> "
G. Temp. Probe Depth (connector)	<u>74</u> "
H. Test Level to Tank Bottom	<u>135</u> "
I. Ground Water (height on tank)	<u>0</u> "
J. Product Pressure per 1" Height	<u>.026</u> "
$\frac{135}{H} \times .026 - (\frac{0}{I} \times .030) =$	<u>3.5</u>
	NET TEST PRESSURE



NOTES:

**EARTH SCIENCE TECHNOLOGY
DATA CHART FOR TANK SYSTEM TIGHTNESS TEST**

1158 Rad

Gasoline

Time (MM:SS)	Product Monitoring on LLR			Product + Gain - Loss	Temperature Compensation A			+ Expansion - Contraction	Temperature Compensation B			Net Vol. Change	
	Start	End	+ Gain - Loss		Start	End	+ Gain - Loss		Start	End	+ Gain - Loss	+ Expansion - Contraction	LLR
1215	41	40	-1	.0028	.774	.773	-.001	.0039					+.0011
18	40	40	0	0	.773	.773	0	0					0
23	40	40	0	0	.773	.773	0	0					0
28	40	40	0	0	.773	.772	-.001	.0039					+.0039
33	40	39	-1	.0028	.772	.772	0	0					.0028
38	39	38	-1	.0028	.772	.772	0	0					.0028
43	38	38	0	0	.772	.771	-.001	.0039					+.0039
48	38	37	-1	.0028	.771	.771	0	0					.0028
53	37	36	-1	.0028	.771	.770	-.001	.0039					+.0011
58	36	35	-1	.0028	.770	.770	0	0					.0028

MONITOR RESULTS

Leakage Indicated	Standard Deviation
.0012	±.0028

Time (MM:SS)	Product Monitoring on LLR			Product + Gain - Loss	Temperature Compensation A			+ Expansion - Contraction	Temperature Compensation B			Net Vol. Change	
	Start	End	+ Gain - Loss		Start	End	+ Gain - Loss		Start	End	+ Gain - Loss	+ Expansion - Contraction	LLR
1303	35	35	0	.0028	.770	.770	0	.0039					0
08	35	34	-1	.0028	.770	.770	0	0					.0028
13	34	34	0	0	.770	.770	0	0					0
18	34	33	-1	.0028	.770	.770	0	0					.0028
23	33	33	0	0	.770	.770	0	0					0
28	33	33	0	0	.770	.769	-.001	.0039					+.0039
33	33	32	-1	.0028	.769	.769	0	0					.0028
38	32	32	0	0	.769	.769	0	0					0
43	32	32	0	0	.769	.769	0	0					0
48	32	31	-1	.0028	.769	.768	-.001	.0039					+.0011
53	31	31	0	0	.768	.768	0	0					0
58	31	31	0	0	.768	.768	0	0					0

TEST RESULTS

Leakage Indicated	Standard Deviation
.0034	±.0027

TEST CALIBRATION			
BEGIN	40	TO	58 = 18
	40	TO	58 = 18
	40	TO	58 = 18

MEASURED SPECIFIC GRAVITY 57.4
 PRODUCT TEMPERATURE 84°
 API SPECIFIC GRAVITY @ 60°F 54.5
 COEFFICIENT OF EXPANSION .00065397

Tank No. 4
 Tight yes
 Leakage Indicated .0034
 Technician Ron Woodhams 94-1486
 Date Tested 8-15-93

Calibration Rod .050 ? 18 lines = .0028 FACTOR A

Size of Tank 6,000 Coefficient of Expansion 3.924 FACTOR B

CLIENT:

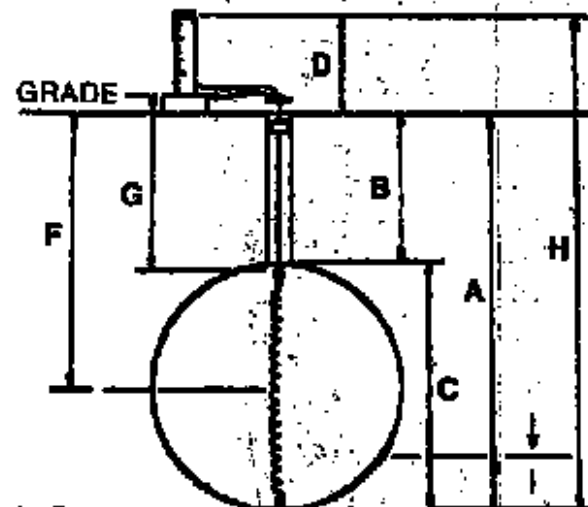
OWNER OR DEALER Mayflower Contract Services
ADDRESS (NO. & STREET) 026999 Fifth St.
CITY AND STATE Highland, CA

DATE OF TEST 8-15-93
WEATHER partly cloudy
TEMPERATURE 80°

TANK INFORMATION:

TANK NO. 4 OF 4
CAPACITY (NOMINAL) 6,000 GALS. SIZE OF TEST OPENING 4"
CAPACITY (CHART) 6,260 GALS. TOP OFF TIME 8-14-93
DIMENSIONS: DIAMETER 95 IN.

CONTENTS Gasoline
TANK MATERIALS Steel
APPROXIMATE AGE + 15 yrs
PUMP SYSTEM (TYPE) turbine



A. Tank Bot. to Grade	<u>143</u>
B. Tank Top to Grade	<u>48</u>
C. Tank Diameter	<u>95</u>
D. Test Level Above Grade	<u>0</u>
E. Depth of Water in Tank	<u>0</u>
F. Depth for Taking Sample	<u>84</u>
G. Temp. Probe Depth (connector)	<u>54</u>
H. Test Level to Tank Bottom	<u>183</u>
I. Ground Water (height on tank)	<u>0</u>
J. Product Pressure per 1" Height	<u>.026</u>
$183 \times .026 - (0 \times .036) = 3.5$	
NET TEST PRESSURE	

See T-1 Drawing

NOTES:



UNDERGROUND STORAGE TANK INSPECTION FORM

FACILITY NAME: Mayflower Contract Services CONTACT PERSON: LRA TYSON
 SITE ADDRESS: 26999 5th St., Highland OTHERS PRESENT: _____
 MAILING ADDRESS: _____ PHONE NUMBER: (714) 864-7095
 LEAK DETECTION/MONITORING METHOD: _____ NUMBER OF TANKS: _____

ALL VIOLATIONS ARE INDICATED BY A CHECKED BOX AND MUST BE CORRECTED IMMEDIATELY, UNLESS NOTED OTHERWISE.

Violation	GENERAL REQUIREMENTS (All Tanks)	Sweeps
1.	TANK/HANDLER PERMITS CURRENT?	1
2.	VISUAL SIGNS OF LEAKAGE? (FILL BOX/TURBINE/DISPENSERS)	
3.	PRODUCT CHANGES? (TANK COMPATIBILITY/ BUSINESS PLAN)?	3
4.	CORROSION PROTECT./MAINT. CERT. AVAILABLE?	
5.	PRECISION TEST RECORDS AVAILABLE?	13
6.	FUEL DISPENSERS CALIBRATED? (EVERY 6 MONTHS)	
7.	NOTIFICATION PROCEDURE SIGNS POSTED?	25
8.	BUSINESS PLAN SUBMITTED/APPROVED/CURRENT?	
TANKS INSTALLED PRIOR TO 1/1/84		
9.	MONITORING PROPOSAL SUBMITTED AND APPROVED?	9
10.	QTLY. REPORTS SUBMITTED AND AVAILABLE?	
11.	INVENTORY REC. RECORDS COMPLETE/TAKEN DAILY/ AVAILABLE?	15
12.	INVENTORY RECORDS CORRECTLY RECONCILED?	21
13.	PRODUCT LOSS EXCEEDS LIMITS?	27
14.	DIPSTICK IN GOOD CONDITION? INDICATOR PASTE USED?	23

Violation	TANKS INSTALLED AFTER 1/1/84	Sweeps
15.	TANK AND PIPING ANNULAR SPACE MONITORED?	
16.	ELECTRONIC INVENTORY PRINTOUTS AVAILABLE?	
17.	AUDIBLE/VISUAL ALARMS OPERATIONAL?	11
18.	IN ALARM? PIPELINE LEAK DETECTORS PRESENT/OPERATIONAL?	
19.	MON. FREQ. APPROPRIATE? ANNUAL MAINT. CERT. AVAILABLE?	
20.	LEAK DETECTION MODE RUN?	
MONITORING WELLS		
21.	MON. WELLS PROPERLY SEALED/LIDS LABELED?	17
22.	WATER SAMPLE ANALYSIS AVAILABLE/ OR CONT. ELEC. MON. FUNCTIONAL?	29
23.	VADOSE WELLS-PROBES PRESENT? 6 MO. MAINT. CERT. AVAILABLE?	
WASTE TANKS ONLY		
24.	CONTENTS VERIFIED? MANIFESTS AVAILABLE?	
25.	MEASUREMENTS TAKEN AT BEGINNING AND END OF WORKDAY?	

** Our records show there are underground storage tanks at this location. Please contact asap so we can determine the status of these tanks.*

Curt K. Burdage
 Inspector

left on-site
 Received By

4.9.91
 Date

TELEPHONE CONVERSATION DOCUMENTATION SHEET
Generator Program
COUNTY OF SAN BERNARDINO

MacFlower Contract Services Highland
COMPANY NAME CITY

Ina Tyson Contract Mgr.
PERSON CONTACTED POSITION

DISCUSSION:

4-15-91 spoke with Mrs. Tyson. Advised that \$1103.15 would bring permits existing up to date for 1989. She would then be billed for 1990. I also advised that no generator permit existed and that I would do the paperwork necessary to obtain the permit and then bill for the permit.

Arthur Bundy 4/15-91
INSPECTOR DATE



UNDERGROUND STORAGE TANK INSPECTION FORM

FACILITY NAME Maryflower Contract Services CONTACT PERSON Joe Tyson
 SITUS ADDRESS 26499 5th St., Highland OTHERS PRESENT _____
 MAILING ADDRESS _____ PHONE NUMBER (714) 864-7095
 LEAK DETECTION/MONITORING METHOD inventory reconciliation NUMBER OF TANKS 4

ALL VIOLATIONS ARE INDICATED BY A CHECKED BOX AND MUST BE CORRECTED IMMEDIATELY, UNLESS NOTED OTHERWISE.

Violation	GENERAL REQUIREMENTS (All Tanks)	Sweeps
<input checked="" type="checkbox"/>	1. TANK/HANDLER PERMITS CURRENT?	1
<input type="checkbox"/>	2. VISUAL SIGNS OF LEAKAGE? (FILL BOX/TURBINE/DISPENSERS)	
<input type="checkbox"/>	3. PRODUCT CHANGES? (TANK COMPATIBILITY/BUSINESS PLAN)?	3
<input type="checkbox"/>	4. CORROSION PROTECT./MAINT. CERT. AVAILABLE?	
<input type="checkbox"/>	5. PRECISION TEST RECORDS AVAILABLE?	13
<input type="checkbox"/>	6. FUEL DISPENSERS CALIBRATED? (EVERY 6 MONTHS)	
<input type="checkbox"/>	7. NOTIFICATION PROCEDURE SIGNS POSTED?	25
<input type="checkbox"/>	8. BUSINESS PLAN SUBMITTED/APPROVED/CURRENT?	
TANKS INSTALLED PRIOR TO 1/1/84		
<input type="checkbox"/>	9. MONITORING PROPOSAL SUBMITTED AND APPROVED?	9
<input type="checkbox"/>	10. QTLY. REPORTS SUBMITTED AND AVAILABLE?	
<input checked="" type="checkbox"/>	11. INVENTORY REC. RECORDS COMPLETE/TAKEN DAILY/AVAILABLE?	15
<input type="checkbox"/>	12. INVENTORY RECORDS CORRECTLY RECONCILED?	21
<input type="checkbox"/>	13. PRODUCT LOSS EXCEEDS LIMITS?	27
<input type="checkbox"/>	14. DIPSTICK IN GOOD CONDITION? INDICATOR PASTE USED?	23

Violation	TANKS INSTALLED AFTER 1/1/84	Sweeps
<input type="checkbox"/>	15. TANK AND PIPING ANNULAR SPACE MONITORED?	
<input type="checkbox"/>	16. ELECTRONIC INVENTORY PRINTOUTS AVAILABLE?	
<input type="checkbox"/>	17. AUDIBLE/VISUAL ALARMS OPERATIONAL?	11
<input type="checkbox"/>	18. IN ALARM? PIPELINE LEAK DETECTORS PRESENT/OPERATIONAL?	
<input type="checkbox"/>	19. MON. FREQ. APPROPRIATE? ANNUAL MAINT. CERT. AVAILABLE?	
<input type="checkbox"/>	20. LEAK DETECTION MODE RUN?	
MONITORING WELLS		
<input type="checkbox"/>	21. MON. WELLS PROPERLY SEALED/LIDS LABELED?	17
<input type="checkbox"/>	22. WATER SAMPLE ANALYSIS AVAILABLE/OR CONT. ELEC. MON. FUNCTIONAL?	29
<input type="checkbox"/>	23. VADOSE WELLS-PROBES PRESENT? 6 MO. MAINT. CERT. AVAILABLE?	
WASTE TANKS ONLY		
<input type="checkbox"/>	24. CONTENTS VERIFIED? MANIFESTS AVAILABLE?	
<input type="checkbox"/>	25. MEASUREMENTS TAKEN AT BEGINNING AND END OF WORKDAY?	

① Current fees for the underground storage tanks must be paid within 2 weeks to prevent further legal action.
 Permits must be posted on site once received from this Dept.

② Stick readings must be kept in a log sheet and made available for inspection.

③ Quarterly reports regarding inventory reconciliation will need to be submitted every quarter.

Luigi Brundage
 Inspector

Joe C. Tyson
 Received By

4.10.91
 Date

EARTH SCIENCE TECHNOLOGY

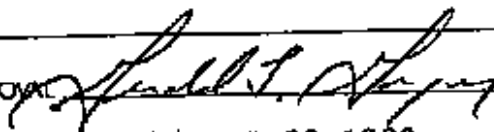
TEST CERTIFICATE

TANK OWNER Mayflower Contract Service
CONTACT PERSON Ina Tyson
ADDRESS 26999 Fifth St.
CITY, STATE Highland, California 92347
TELEPHONE 714/864-7095
TANK ADDRESS 26999 Fifth St.
CITY, STATE Highland, California 92347
TEST METHOD Horner EZY-Chek
TEST DATE January 15, 1991

TANK	CAPACITY	PRODUCT	HIGH TEST	LOW TEST
<u>5</u>	<u>10,000</u>	<u>Diesel</u>	<u>+.008</u>	<u></u>
<u>6</u>	<u>10,000</u>	<u>Diesel</u>	<u>-.00865</u>	<u></u>
<u></u>	<u></u>	<u></u>	<u></u>	<u></u>
<u></u>	<u></u>	<u></u>	<u></u>	<u></u>
<u></u>	<u></u>	<u></u>	<u></u>	<u></u>
<u></u>	<u></u>	<u></u>	<u></u>	<u></u>
<u></u>	<u></u>	<u></u>	<u></u>	<u></u>

REMARKS This is to certify that the above tanks and its
associated piping system was certified product tight and meets
the criteria established by the N.F.P.A. Pamphlet 329.

APPROVAL



Lic. # 92-1038

SIGNATURE

HORNER EZY-CHEK

EARTH SCIENCE TECHNOLOGY

PRECISION TANK TESTING

LICENSE NUMBER 92-1036 & 93-1406

January 16, 1991

Mayflower Contract Service
26999 Fifth St.
Highland, California 92347
Attn: Ina Tyson

Dear Ms. Tyson,

Thank you for this opportunity to serve you. Should you have any questions concerning the test data, test certificates, or test procedures, please do not hesitate to give me a call at the Hesperia office (819) 949-4638.

Best Regards,



Sheri Gregory
Earth Science Technology

TANK # 2 ^{R60}
 CONTENTS CONDENSATE
W/LEAD
 CAPACITY 6,000
 DATE OF TEST 7/21/90
 PRODUCT TEMP 85°
 SIZE OF FILL OR TEST OPENING 4"
 WEATHER CLEAR
 OUTSIDE TEMP 75°
 TOP OFF DATE 7/20/90
 TOP OFF TIME 1700
 TANK MATERIAL STEEL
 PUMP TYPE TURBINE

Muller's Contract Services
 Tank Site
26994 Bell St
 Address
Highland CO 80546
 City, State
Bill Wadley
 Contact
(714) 864-2095
 Phone

TEST CALIBRATION			
BEGIN	<u>46</u>	TO	<u>57</u> = <u>11</u>
	<u>47</u>	TO	<u>58</u> = <u>11</u>
	<u>48</u>	TO	<u>59</u> = <u>11</u>
END	TO		
	TO		
	TO		

EARTH SCIENCE TECHNOLOGY DATA CHART FOR TANK SYSTEM TIGHTNESS TEST

HORNER EZY-CHEK

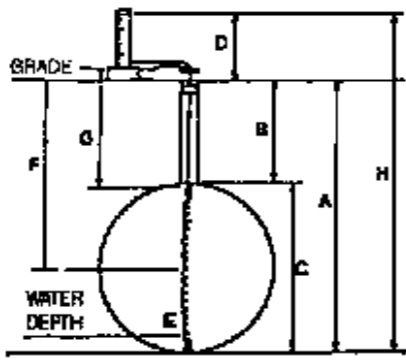
CERTIFICATION This is to certify that the tank system was tested on date shown. Those indicated "Tight" meet the criteria established by the National Fire Protection Association Pamphlet 405.

FACTOR A
 Calibration Rod .035 : 11 lines = .00227

FACTOR B
 Size of Tank 6,000 × Coefficient of Expansion .00069 = 414

LT# 92-1086

Tank (id/ht)	Product Monitoring on LLR				X Factor A	Temperature Compensation A				X Factor B	Temperature Compensation B				Net Vol Change
	Start	End	+ Gain - Loss			Start	End	+ Gain - Loss			Start	End	+ Gain - Loss		
<u>0615</u>	<u>44</u>	<u>59</u>	<u>+15</u>		<u>.00227</u>	<u>.860</u>	<u>.865</u>	<u>+005</u>	<u>4.14</u>	<u>+0207</u>					<u>+01557</u>
<u>0639</u>	<u>50</u>	<u>70</u>	<u>+15</u>		<u>.00227</u>	<u>.865</u>	<u>.870</u>	<u>+005</u>		<u>.0207</u>					<u>+01585</u>
<u>0645</u>	<u>20</u>	<u>30</u>	<u>+10</u>		<u>.00227</u>	<u>.870</u>	<u>.875</u>	<u>+005</u>		<u>.0207</u>					<u>+0207</u>
<u>06</u>	<u>30</u>	<u>32</u>	<u>+2</u>		<u>.00227</u>	<u>.875</u>	<u>.876</u>	<u>+001</u>		<u>.00414</u>					<u>+0024</u>
<u>12</u>	<u>32</u>	<u>34</u>	<u>+2</u>		<u>.00227</u>	<u>.876</u>	<u>.877</u>	<u>+001</u>		<u>.00414</u>					<u>+0004</u>
<u>18</u>	<u>34</u>	<u>37</u>	<u>+3</u>		<u>.00227</u>	<u>.877</u>	<u>.879</u>	<u>+002</u>		<u>.00828</u>					<u>+00147</u>
<u>24</u>	<u>37</u>	<u>39</u>	<u>+2</u>		<u>.00227</u>	<u>.879</u>	<u>.880</u>	<u>+001</u>		<u>.00414</u>					<u>+0004</u>
<u>30</u>	<u>39</u>	<u>41</u>	<u>+2</u>		<u>.00227</u>	<u>.881</u>	<u>.882</u>	<u>+001</u>		<u>.00414</u>					<u>+0004</u>
<u>36</u>	<u>41</u>	<u>45</u>	<u>+4</u>		<u>.00227</u>	<u>.882</u>	<u>.885</u>	<u>+003</u>		<u>.00828</u>					<u>+0004</u>
<u>42</u>	<u>43</u>	<u>45</u>	<u>+2</u>		<u>.00227</u>	<u>.883</u>	<u>.884</u>	<u>+001</u>		<u>.00414</u>					<u>+0004</u>
<u>49</u>	<u>47</u>	<u>49</u>	<u>+2</u>		<u>.00227</u>	<u>.884</u>	<u>.885</u>	<u>+001</u>		<u>.00414</u>					<u>+0004</u>
<u>54</u>	<u>49</u>	<u>49</u>	<u>0</u>		<u>.00227</u>	<u>.885</u>	<u>.885</u>	<u>0</u>		<u>0</u>					<u>0</u>
<u>60</u>	<u>49</u>	<u>49</u>	<u>0</u>		<u>.00227</u>	<u>.885</u>	<u>.885</u>	<u>0</u>		<u>0</u>					<u>0</u>



- A. Tank Bot. to Grade _____"
 - B. Tank Top to Grade _____"
 - C. Tank Diameter _____"
 - D. Test Level above grade _____"
 - E. Depth of water in tank _____"
 - F. Depth for taking sample _____"
 - G. Temp. Probe depth (connector) _____"
 - H. Test Level to tank bottom _____"
- Product Pressure per 1" height _____ PSI
 Test Pressure Formula
 _____ x _____ - (_____ x .036) = _____

Tank No. 2
 Tight OK
 Leakage Indicated +00133 gal/min
 Technician Gregory L. Grayson

Leak Rate +0007 / Hour
 Standard Deviation .00256

TANK # 4 AND 3

CONTENTS DIESEL

CAPACITY 7,500 GA

DATE OF TEST 7/21/90

PRODUCT TEMP 83 86 87

SIZE OF FILL OR TEST OPENING 4" 4A

WEATHER CLEAR

OUTSIDE TEMP 75°

TOP OFF DATE 7/20/90

TOP OFF TIME 1700

TANK MATERIAL STEEL

PUMP TYPE TURBINE

BEGIN <u>34</u>	TO <u>44</u>	<u>10</u>
<u>25</u>	TO <u>35</u>	<u>10</u>
<u>20</u>	TO <u>30</u>	<u>10</u>
END	TO	
	TO	
	TO	

DATA CHART FOR TANK SYSTEM TIGHTNESS TEST

HORNER EZY-CHEK

CERTIFICATION This is to certify that this tank system was tested on date shown. Those indicated "Tight" meet the criteria established by the National Fire Protection Association Pamphlet 329

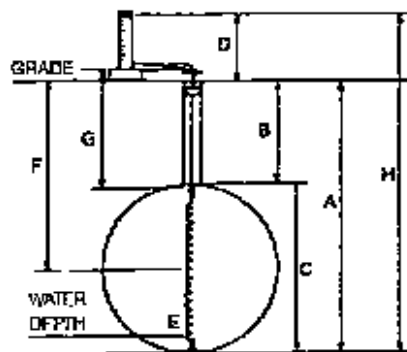
LIC # 92-1086

FACTOR A
Calibration Rod .50 = 10 lines = .005

FACTOR B
Size of Tank 7,500 x Expansion .00045 = 3.375

Time (M:Sec)	Product Monitoring on LLR				Product Gain Loss	Temperature Compensation A # 3				Temperature Compensation B # 4				Net Vol Change			
	Start	End	+ Gain - Loss	X Factor A		Start	End	+ Gain - Loss	X Factor B	+ Expansion - Contraction	Start	End	+ Gain - Loss	X Factor A	+ Expansion - Contraction	U.S.	
0615	37	20	-17	.005	.085	.456	.445	.011	3.375	.05713	.078	.066	.012	3.375	.0405	.09768	.00757
0630	24	58	-16		.080	.445	.435	.010		.05375	.066	.053	.013		.04788	.07763	.00237
0645	58	42	-16		.080	.435	.425	.010		.05375	.053	.041	.012		.0405	.07425	.00575
06	42	34	-8		.040	.425	.421	.004		.0135	.041	.034	.007		.0263	.03213	.00287
12	89	83	-6		.030	.421	.416	.005		.0188	.037	.029	.005		.0188	.03376	.00376
18	83	76	-7		.035	.416	.412	.004		.015	.029	.027	.004		.02025	.03525	.00025
24	76	70	-6		.030	.412	.408	.004		.015	.023	.017	.006		.02025	.03525	.00025
30	70	63	-7		.035	.408	.404	.004		.015	.017	.011	.006		.02025	.03525	.00025
36	63	57	-6		.030	.404	.401	.003		.01013	.011	.005	.006		.02025	.03038	.00038
42	57	50	-7		.035	.401	.395	.003		.01013	.008	.00998	.007		.02363	.03376	.00124
48	50	44	-6		.030	.398	.395	.003		.01013	.998	.992	.006		.02025	.03038	.00038
54	44	37	-7		.035	.395	.392	.003		.01013	.992	.985	.007		.02363	.03376	.00124
60	37	31	-6		.030	.392	.389	.003		.01013	.985	.978	.007		.02363	.03376	.00076

Mayflower Cont. Serv.
 Tank Site
26999 Fifth St.
 Address
Highland, CA. 92346
 City, State
Jim Dudley
 Contact
(714) 864-7095
 Phone



- A. Tank Bot. to Grade _____"
- B. Tank Top to Grade _____"
- C. Tank Diameter _____"
- D. Test Level above grade _____"
- E. Depth of water in tank _____"
- F. Depth for taking sample _____"
- G. Temp. Probe depth (connector) _____"
- H. Test Level to tank bottom _____"
- Product Pressure per 1" height _____ PSI
- Test Pressure Formula

$$H \times \frac{1}{J} - \left(\frac{1}{I} \times .036 \right) = \text{NET TEST PRESSURE}$$

TANKS ARE MANIFOLDED

Leak Rate + .00868 / Hour

Standard Deviation .00245

Tank No. 3 + 4

Tight OK

Leakage Indicated + .00868 GAL/HOUR

Technician George L. Gregory

Date Tested 7/21/90

TANK # 2
 CONTENTS Gasoline
 CAPACITY 4,000
 DATE OF TEST 7/21/40
 PRODUCT TEMP 84°
 SIZE OF FILL OR TEST OPENING 4"
 WEATHER Clear
 OUTSIDE TEMP 75°
 TOP OFF DATE 7/20/40
 TOP OFF TIME 7:00
 TANK MATERIAL Steel
 PUMP TYPE Hand

BEGIN	<u>46</u>	TO	<u>60</u>	-	<u>14</u>
	<u>46</u>	TO	<u>60</u>	-	<u>14</u>
	<u>45</u>	TO	<u>59</u>	-	<u>14</u>
END		TO			
		TO			
		TO			

DATA CHART FOR TANK SYSTEM TIGHTNESS TEST
 HORNER EZY-CHEK

FACTOR A
 Calibration Rod .025 + 14 lines = .00175

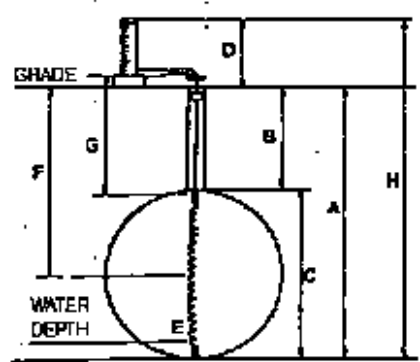
CLERIFICATION This is to certify that this tank system was tested on date shown. Those indicated "Tight" meet the criteria established by the National Fire Protection Association Pamphlet 323.

FACTOR B
 Size of Tank 4000 x Coefficient of Expansion .00069 = 2.76

LTC # 92-1086

Time Start	Product Monitoring on LLF				Temperature Compensation A				Temperature Compensation B				Net Vol. Change		
	Start	End	+ Gain - Loss	X Factor A	Start	End	+ Gain - Loss	X Factor B	+ Expansion - Contraction	Start	End	+ Gain - Loss	X Factor B	+ Expansion - Contraction	U.R.
0015	46	43	-3	.00179	.00534	444	442	.002	2.76	.00552					+ .0016
0040	47	49	-4		.00716	442	440	.002		.00552					+ .0016
0045	39	35	-4		.00716	440	437	.003		.00578					+ .0012
06	35	33	-2		.00358	437	436	.001		.00276					+ .0008
12	33	32	-1		.00179	436	436	0		0					+ .00179
18	32	31	-1		.00179	436	435	.001		.00276					+ .00097
24	31	30	-1		.00179	435	434	.001		.00276					+ .00097
50	30	29	-1		.00179	434	433	.001		.00276					+ .00097
30	29	29	0		0	433	433	0		0					0
42	29	28	-1		.00179	433	432	.001		.00276					+ .00097
44	28	28	0		0	432	432	0		0					0
54	28	28	0		0	432	432	0		0					0
60	28	28	0		0	432	432	0		0					0

McHenry Contract Services
 Tank Site
26447 7th St.
 Address
Highland Co. 43347
 City, State
Jim Dudley
 Contact
(714) 864-7045
 Phone



- A. Tank Bot. to Grade _____"
 - B. Tank Top to Grade _____"
 - C. Tank Diameter _____"
 - D. Test Level above grade _____"
 - E. Depth of water in tank _____"
 - F. Depth for taking sample _____"
 - G. Temp. Probe depth (connector) _____"
 - H. Test Level to tank bottom _____"
- Product Pressure per 1" height _____ PSI
 Test Pressure Formula

$$\frac{K}{H} \times \frac{J}{I} - (\frac{L}{I} \times .036) = \text{NET TEST PRESSURE}$$

Leak Rate + .00127 / Hour
 Standard Deviation .00086

Tank No. 1
 Tight O.K. M.M.
 Leakage Indicated .00127 gal/Hour
 Technician George L. Gansary
 Date Tested 7/21/40



UNDERGROUND STORAGE TANK INSPECTION FORM

FACILITY NAME Meyer Constructor CONTACT PERSON _____
 SITUS ADDRESS 26999 5th st, Highland OTHERS PRESENT _____
 MAILING ADDRESS P.O. Box 928 PHONE NUMBER (____) _____
 LEAK DETECTION/MONITORING METHOD _____ NUMBER OF TANKS _____

ALL VIOLATIONS ARE INDICATED BY A CHECKED BOX AND MUST BE CORRECTED IMMEDIATELY, UNLESS NOTED OTHERWISE.

Violation	GENERAL REQUIREMENTS (All Tanks)	Sweeps
1.	TANK/HANDLER PERMITS CURRENT?	1
2.	VISUAL SIGNS OF LEAKAGE? (FILL BOX/TURBINE/DISPENSERS)	
3.	PRODUCT CHANGES? (TANK COMPATIBILITY/ BUSINESS PLAN)?	3
4.	CORROSION PROTEC./MAINT. CERT. AVAILABLE?	
5.	PRECISION TEST RECORDS AVAILABLE?	13
6.	FUEL DISPENSERS CALIBRATED? (EVERY 6 MONTHS)	
7.	NOTIFICATION PROCEDURE SIGNS POSTED?	25
8.	BUSINESS PLAN SUBMITTED/APPROVED/CURRENT?	
TANKS INSTALLED PRIOR TO 1/1/84		
9.	MONITORING PROPOSAL SUBMITTED AND APPROVED?	9
10.	QTLY. REPORTS SUBMITTED AND AVAILABLE?	
11.	INVENTORY REC. RECORDS COMPLETE/TAKEN DAILY/ AVAILABLE?	15
12.	INVENTORY RECORDS CORRECTLY RECONCILED?	21
13.	PRODUCT LOSS EXCEEDS LIMITS?	27
14.	DIPSTICK IN GOOD CONDITION? INDICATOR PASTE USED?	23

Violation	TANKS INSTALLED AFTER 1/1/84	Sweeps
15.	TANK AND PIPING ANNULAR SPACE MONITORED?	
16.	ELECTRONIC INVENTORY PRINTOUTS AVAILABLE?	
17.	AUDIBLE/VISUAL ALARMS OPERATIONAL?	11
18.	IN ALARM? PIPELINE LEAK DETECTORS PRESENT/OPERATIONAL?	
19.	MON. FREQ. APPROPRIATE? ANNUAL MAINT. CERT. AVAILABLE?	
20.	LEAK DETECTION MODE RUN?	
MONITORING WELLS		
21.	MON. WELLS PROPERLY SEALED/LIDS LABELED?	17
22.	WATER SAMPLE ANALYSIS AVAIL./OR CONT. ELEC. MON. FUNCTIONAL?	29
23.	VADOSE WELLS-PROBES PRESENT? 6 MO. MAINT. CERT. AVAILABLE?	
WASTE TANKS ONLY		
24.	CONTENTS VERIFIED? MANIFESTS AVAILABLE?	
25.	MEASUREMENTS TAKEN AT BEGINNING AND END OF WORKDAY?	

Problem File

* This file should be listed under Mayflowers Contract Services. This company is using and testing the tanks. Will find other file.

Central Burdage
 Inspector

Received By _____

Date _____

August 2, 1988

To: San Bernardino County
Department of Environmental
Hazardous Waste & Toxic Control
385 North Arrowhead Avenue
San Bernardino, California 92415-0160

From: Meyer Constructor
P.O. Box 928
Azusa, California 91702

Subject: To place the site located at: 26999 5th Street,
Highland, Ca., in full compliance with all state
and county underground storage container rules and
regulations.

Tank Data

Tank Number 1: 4,000 gallon

Product: Gasoline

Manufacturer: Unknown

Date Manufactured: 1978

Date Installed: 1980

Construction: Single wall, 5/16 inch, steel, coated with
Koppers Super Tank

Secondary Containment: None

Dispensing Method: Turbine Pump

Present Leak Detection: Manual inventory and annual precision

Tank History: No known leak history or history of spillage

Piping: Pressurized, no known leakage or repairs. Tanks 1 &
2 are siphoned together

Tank Number 2: 6,000 gallon

Product: Gasoline

Manufacturer: Unknown

Date Manufactured: 1978

Date Installed: 1980

Construction: Single wall, 5/16 inch, steel, coated with
Koppers Super Tank

Secondary Containment: None

Dispensing Method: Turbine Pump

Present Leak Detection: Manual inventory System and annual
precision tank test

Tank History: No known leak history or history of spillage

Piping: Pressurized, no known leakage or repair. Tanks 1 & 2
are siphoned together

Tank Number 3: 7,500 gallon

Product: Diesel

Manufacturer: Unknown

Date Manufactured: 1978

Date Installed: 1980

Construction: Single wall, 5/16, steel, coated with Koppers
Super Tank

Secondary Containment: None

Dispensing Method: Turbine pump

Present Leak Detection: Manual inventory and annual precision
tank test

Tank History: No known leak history or history of spillage

Piping: Pressurized, no known leakage or repair. Tanks 3 & 4
are manifolded

Tank Number 4: 7,500 gallon

Product: Diesel

Manufacturer: Unknown

Date Manufactured: 1978

Date Installed: 1980

Construction: Single wall, 5/16, steel, coated with Koppers
Super Tank

Secondary Containment: None

Dispensing Method: Turbine pump

Present Leak Detection: Manual inventory and annual precision tank test

Tank History: No known leak history or history of spillage

Piping: Pressurized, no known leakage or repair. Tanks 3 & 4 are manifolded

Tank Number 5: 10,000 gallon

Product: Diesel

Manufacturer: Unknown

Date Manufactured: 1978

Date Installed: 1980

Construction: Single wall, 5/16, steel, coated with Koppers Super Tank

Secondary Containment: None

Dispensing Method: None

Present Leak Detection: Manual inventory and annual precision tank test

Tank History: No known leak history or history of spillage

Piping: N/A, tank is reserve storage only, fuel is transferred to tanks 3 & 4 by portable transfer pump

Tank Number 6: 10,000 gallon

Product: Diesel

Manufacturer: Unknown

Date Manufactured: 1978

Date Installed: 1980

Construction: Single wall, 5/16, steel, coated with Koppers Super Tank

Secondary Containment: None

Dispensing Method: None

Present Leak Detection: Manual inventory and annual precision tank test

Tank History: No known leak history or history of spillage

Piping: N/A, tank is reserve storage only, fuel is transferred to tanks 3 & 4 by portable transfer pump

Hydrology

Underground Water Level: 110 feet

Site Elevation: 1,100 feet

Nearest Well: 500 feet east of Palm and 3rd Street, approximately 3/4 mile from this site. Water level at well is 103 feet

Well Usage: Not used

Water Quality: Bad

Soil at Site: Soil consists of holocene and earlier sands and gravels

Proposed Monitoring Option

1. Daily inventory reconciliation: To be performed by shop foreman of Mayflower Contract Services (Leasee of property).
2. Annual precision tank test: To be conducted yearly in the monthly of July.
3. The two pressurized lines will be retrofited with pipeline leak detectors.

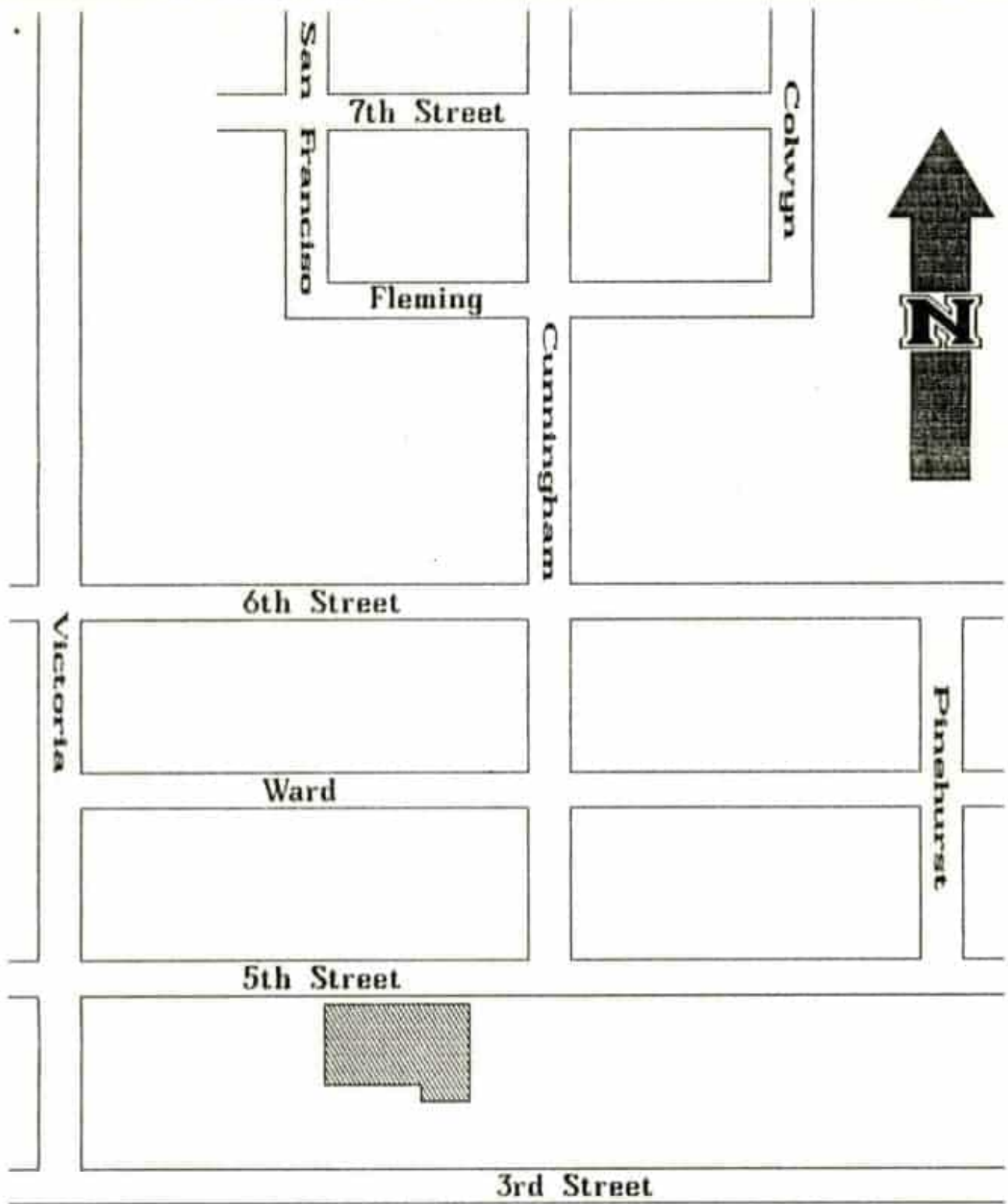
The two pipelines shall be monitored continuously using an automatic on-line pressure loss detector and flow restrictor device.

The gasoline system will be retrofited with a flow restrictor.

MEYER CONSTRUCTORS

Ed Meyer





VICINITY MAP

26999 5th Street
Highland, Ca. 92346



EARTH SCIENCE TECHNOLOGY

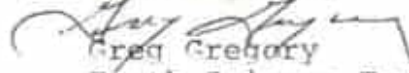
August 2, 1988

San Bernardino County
Department of Environmental
Hazardous Waste and Control
385 N. Arrowhead Ave.
San Bernardino, Ca. 92415-0160

Dear Sir,

Enclosed for your records, the results of the precision
tank tests performed for Meyer Constructors, located at
26999 5th Street, Highland, Ca. 92346.

Best Regards,


Greg Gregory
Earth Science Technology

cc: Mark Meyer



EARTH SCIENCE TECHNOLOGY

Date 2/27/86

1219 W. IMPERIAL HWY., SUITE 104, BREA, CA 92621 ☐ 714-680-8318

Tank # 1 Test level FULL Product Gasoline Capacity 4,000 Chart cal. .025 + 3.333 = .025 (A)

Sp.Gr. _____ Product temp. 83 Coefficient .00068 Temp. cal .00068 x 4,000 = 2.72 (B)

No.	level start	level end	gain + loss -	x(A) x(A)	level : result	temp. start	temp. end	gain + loss -	x(B) x(B)	temp. result	final result	time
	43	46	= 73	x .0025	= +.0225	.594	.592	= .002	x 2.72	= .00544	+ .02794	0824
	46	47	= 41	x /	= +.0075	.592	.594	= +.002	x /	= +.00544	+ .00206	0800
	47	46	= -1	x	= -.0075	.594	.594	= 0	x	= 0	= -.0075	0815
	46	46	= 0	x	= 0	.594	.593	= .001	x	= .00272	+ .00272	0830
	46	44	= -2	x	= -.015	.593	.590	= .003	x	= .00816	= -.00816	0845
	44	44	= 0	x	= 0	.590	.587	= .003	x	= .00816	+ .00816	0900
	44	43	= -1	x	= -.0075	.587	.584	= .003	x	= .00816	+ .00060	0915
	-	=	x	=	=	-	=	x	=	=	=	

Tank location MAY FLOWER CONTRACT SERVICE
 Address 26999 5th Street
 State Highland, CA Zip 92346
 Contact ED MEYER
 Owner MEYER CONSTRUCTORS

Average + .00118

Certified tight Shirley J. Simpson
 Leak rate per hour + .0047 GAL/HOUR
 Operator Shirley J. Simpson

BLU 0

EARTH SCIENCE TECHNOLOGY

Date 7/22/88

1219 W. IMPERIAL HWY., SUITE 104, BREA, CA 92621 ☐ 714-680-8316

Tank# 2 Testlevel Full Product Gasoline Capacity 6,000 Chertcal. .025 + 5.333 = .00469 (A)

Sp.Gr. _____ Producttemp. 82 Coefficient .0068 Temp.cal .0068 x 6,000 = 4.08 (B)

No.	level start	level end	gain + loss -	x(A) x(A)	level result	temp. start	temp. end	gain + loss -	x(B) x(B)	temp. result	final result	0750 time
	35	29	= -6	x .00469	= .02814	.647	.637	= .010	x 4.08	= .0408	+ .01266	074
	29	23	= -6	x	= .02814	.637	.629	= .008	x	= .03264	+ .0045	0700
	23	16	= -7	x	= .03283	.629	.621	= .008	x	= .03264	= .00019	0815
	58	52	= -6	x	= .02814	.621	.613	= .008	x	= .03264	+ .0045	0830
	52	46	= -6	x	= .02814	.613	.606	= .007	x	= .02856	+ .00042	0845
	46	40	= -6	x	= .02814	.606	.599	= .007	x	= .02856	+ .00042	0700
	40	35	= -5	x	= .02345	.599	.593	= .006	x	= .02448	+ .00063	0915
	-	=	x	=	=	-	=	x	=	=	=	

Tank location MAYFLOWER CONTRACT SERVICE

Average + .0016

Address 26999 5th Street

State Highland, CA Zip 92316

Contact ED MEYER

Owner MEYER CONSTRUCTORS

Certified tight [Signature]

Leak rate per hour + .00637 GAL/HR

Operator [Signature]

EARTH SCIENCE TECHNOLOGY

July

Date 7/22/88

1219 W. IMPERIAL HWY., SUITE 104, BREA, CA 92621 ☐ 714-680-8318

Tank # 3 / 4 Testlevel Full / Full Product Double Capacity 7,500 Chart cal. .025 + 3 = .00833 (A)

Sp. Gr. 3 / 83 Product temp. 4 / 84 Coefficient .00045 Temp. cal .00045 x 7,500 = 3.375 (B)

No.	level start	level end	gain + loss -	x(A) x(A)	level result	temp. start	temp. end	gain + loss -	x(B) x(B)	temp. result	final result	0915 time
	55	45	= -10	x .00833	= .0833	3 .345	4 .322	= .003		-	-	
	40	33	= -7	x	= .05831	4 .065	3 .055	= .010	x 3.375	= .04388	= .05943	0930
	76	67	= -9	x	= .07497	3 .322	4 .314	= .008		-	-	
	67	58	= -9	x	= .07497	4 .055	3 .042	= .013	x	= .07688	+ .01257	0941
	58	49	= -9	x	= .07497	3 .314	4 .306	= .008		-	-	
	62	54	= -8	x	= .06664	4 .042	3 .031	= .011	x	= .06413	= .01084	1000
	-	-	=	x	=	3 .306	4 .296	= .010		-	-	
	-	-	=	x	=	4 .103	3 .022	= .009	x	= .06413	= .01084	1015
	-	-	=	x	=	3 .296	4 .286	= .010		-	-	
	-	-	=	x	=	4 .102	3 .011	= .011	x	= .07088	= .0040	1030
	-	-	=	x	=	3 .286	4 .275	= .011		-	-	
	-	-	=	x	=	4 .011	3 .000	= .011	x	= .07425	+ .00781	1045
	-	-	=	x	=	-	-	=	x	=	=	
	-	-	=	x	=	-	-	=	x	=	=	

Tank location MAYFLOWER CONTRACT SERVICE
 Address 26999 5th ST
 State HIGHLAND, CA Zip 92346
 Contact ED MEYER
 Owner MEYER CONSTRUCTORS

Average .00454

Certified tight [Signature]
 Leak rate per hour .01817 GAL/HOUR
 Operator [Signature]

EARTH SCIENCE TECHNOLOGY

30
30

Date 7/25/88

1219 W. IMPERIAL HWY., SUITE 104, BREA, CA 92621 ☐ 714-680-8318

Tank # 5 Test level FULL Product Acid Capacity 10,000 Chart cal. .050 + 30 = .00167 (A)

Sp. Gr. _____ Product temp. 83 Coefficient .00045 Temp. cal .00045 x 10,000 = 4.5 (B)

No.	level start	level end	gain + loss -	x(A) x(A)	level result	temp. start	temp. end	gain + loss -	x(B) x(B)	temp. result	final result	OST time
	20	25	= +5	x .00167	= +.00835	641	642	= +.0015	x 4.5	= +.0045	= +.00385	0836
	25	29	= +4	x	= +.00668	642	643	= +.0005	x	= +.0025	= +.00218	084
	41	43	= +2	x	= +.00334	643	643	= 0	x	= 0	= +.00334	0900
	43	43	= 0	x	= 0	643	642	= -.001	x	= -.0045	= +.0045	0913
	43	43	= 0	x	= 0	642	642	= 0	x	= 0	= 0	093
	43	43	= 0	x	= 0	642	643	= +.001	x	= +.0045	= -.0045	094
	-	=	=	x	=	-	=	=	x	=	=	
	-	=	=	x	=	-	=	=	x	=	=	

Tank location MAYFLOWER CONTRACT SERVICE

Average + .00084

Address 26999 5TH STREET

State Highland, CA Zip 92346

Contact KEN MEYER

Owner MEYERS CONSTRUCTORS

Certified tight [Signature]
 Leak rate per hour + .00334 GAL/HOUR
 Operator [Signature]

EARTH SCIENCE TECHNOLOGY

23
23

Date 7/27/88

1219 W. IMPERIAL HWY., SUITE 104, BREA, CA 92621 ☐ 714-660-8318

Tank# 6 Test level Full Product Diesel Capacity 10,000 Chartcal. .050 + 23 = .00217 (A)

Sp. Gr. _____ Product temp. 84 Coefficient .00045 Temp. cal .00045 x 19,000 = 4.5 (B)

No.	level start	level end	gain + loss -	x(A) x(A)	level result	temp. start	temp. end	gain + loss -	x(B) x(B)	temp. result	final result	0730 time
	34	15	= 19	x .06217	= .04123	.845	.844	= .002	x 4.5	= .009	= .03223	0740
	72	57	= 15	x	= .03255	.844	.843	= .001	x	= .0045	= .02805	0800
	57	42	= -15	x	= .03255	.843	.840	= .003	x	= .0135	= .01905	0815
	42	28	= -14	x	= .03038	.840	.838	= .002	x	= .0089	= .02798	0830
	79	76	= -3	x	= .00651	.838	.837	= .001	x	= .0045	= .00201	0840
	76	73	= -3	x	= .00651	.837	.836	= .001	x	= .0045	= .00201	0900
	70	64	= -6	x	= .01302	.836	.834	= .002	x	= .009	= .00402	0910
	64	60	= -4	x	= .00868	.834	.833	= .001	x	= .0045	= .00418	0930

Tank location MAYFLOWER CONTRACT SERVICE
 Address 26999 5TH Street
 State HIGHLAND CA Zip _____
 Contact KEO MEYER
 Owner MEYER CONSTRUCTORS

Average .003055

Certified tight [Signature]
 Leak rate per hour .01222 GAL/HOUR
 Operator [Signature]

UGST PERMIT(S) CANNOT BE PROCESSED WITHOUT A COMPLETED APPLICATION
FOR EACH TANK.

THIS FORM MUST BE
RETURNED WITH
YOUR REMITTANCE

Department of Environmental Health Services
Hazardous Waste & Toxics Control
385 N. Arrowhead Avenue
San Bernardino, CA 92415-0160

STATE ID NUMBER

APPLICATION FOR PERMIT TO OPERATE UNDERGROUND STORAGE TANK

<input type="checkbox"/> 01 NEW PERMIT	<input checked="" type="checkbox"/> 03 RENEWED PERMIT	<input type="checkbox"/> 07 TANK CLOSED	<input type="checkbox"/> 09 DELETE FROM FILE (NO FEE)
<input type="checkbox"/> 02 CONDITIONAL PERMIT	<input type="checkbox"/> 04 AMENDED PERMIT	<input type="checkbox"/> 08 MINOR CHANGE (NO SURCHARGE)	

I OWNER

NAME (CORPORATION, INDIVIDUAL OR PUBLIC AGENCY) MEYER CONSTRUCTORS		PUBLIC AGENCY ONLY <input type="checkbox"/> 01 FED <input type="checkbox"/> 02 STATE <input type="checkbox"/> 03 LOCAL	
STREET ADDRESS 26999 5TH STREET	CITY HIGHLAND	STATE CA	ZIP 92346

II FACILITY

FACILITY NAME SAME		DEALER/FOREMAN/SUPERVISOR MARK MEYER	
STREET ADDRESS SAME		NEAREST CROSS STREET VICTORIA AVE	
CITY SAME		COUNTY SAN. BERNARDINO	ZIP 92346
MAILING ADDRESS P.O. BOX 277		CITY HIGHLAND	STATE CA
PHONE N/AREA CODE 714) 862-1267	TYPE OF BUSINESS <input type="checkbox"/> 01 GASOLINE STATION <input checked="" type="checkbox"/> 02 OTHER PIPELINE CONTRACTORS		
NUMBER OF CONTAINERS 4	RURAL AREAS ONLY:	TOWNSHIP	RANGE
			SECTION

III 24 HOUR EMERGENCY CONTACT PERSON

DAY: NAME (LAST NAME FIRST) AND PHONE N/AREA CODE MEYER, MARK 714) 862-1267	NIGHT: NAME (LAST NAME FIRST) AND PHONE N/AREA CODE SAME 714) 864-1515
--	---

COMPLETE THE FOLLOWING ON A SEPARATE FORM FOR EACH CONTAINER

IV DESCRIPTION

A. <input checked="" type="checkbox"/> 01 TANK <input type="checkbox"/> 04 OTHER:	CONTAINER NUMBER D1
B. MANUFACTURER (IF APPROPRIATE): KESSEE TANK CO.	YEAR MFG: N/A
C. YEAR INSTALLED 1978	<input type="checkbox"/> UNKNOWN
D. CONTAINER CAPACITY: 7500 GALLONS	<input type="checkbox"/> UNKNOWN
E. DOES THE CONTAINER STORE:	<input type="checkbox"/> 01 WASTE <input checked="" type="checkbox"/> 02 PRODUCT
F. DOES THE CONTAINER STORE MOTOR VEHICLE FUEL OR WASTE OIL? <input checked="" type="checkbox"/> 01 YES <input type="checkbox"/> 02 NO IF YES CHECK APPROPRIATE BOXES: <input type="checkbox"/> 01 UNLEADED <input type="checkbox"/> 02 REGULAR <input type="checkbox"/> 03 PREMIUM <input checked="" type="checkbox"/> 04 DIESEL <input type="checkbox"/> 05 WASTE OIL <input type="checkbox"/> 06 OTHER	

V CONTAINER CONSTRUCTION

A. THICKNESS OF PRIMARY CONTAINMENT:	<input type="checkbox"/> 01 GAUGE <input type="checkbox"/> 02 INCHES <input type="checkbox"/> 03 CM <input checked="" type="checkbox"/> UNKNOWN
B. <input type="checkbox"/> 01 VAULTED (LOCATED IN AN UNDERGROUND VAULT)	<input type="checkbox"/> 02 NON-VAULTED <input checked="" type="checkbox"/> 03 UNKNOWN
C. <input type="checkbox"/> 01 DOUBLE WALLED	<input checked="" type="checkbox"/> 02 SINGLE WALLED <input type="checkbox"/> 03 LINED
D. <input type="checkbox"/> 01 CARBON STEEL <input type="checkbox"/> 02 STAINLESS STEEL <input type="checkbox"/> 03 FIBERGLASS <input type="checkbox"/> 04 POLYVINYL CHLORIDE <input type="checkbox"/> 05 CONCRETE <input type="checkbox"/> 06 ALUMINUM <input type="checkbox"/> 07 STEEL CLAD <input type="checkbox"/> 08 BRONZE <input type="checkbox"/> 09 COMPOSITE <input type="checkbox"/> 10 NON-METALLIC <input checked="" type="checkbox"/> 11 UNKNOWN <input type="checkbox"/> 12 OTHER	

CONTAINER CONSTRUCTION

E. 01 RUBBER LINING 02 ALKYL LINING 03 EPOXY LINING 04 PHENOLIC LINING 05 GLASS LINING
 07 UNLINED 08 UNKNOWN 09 OTHER:

F. 01 POLYETHYLENE WRAP 02 VINYL WRAPPING 03 CATHODIC PROTECTION 04 UNKNOWN 05 NONE
 06 TAR OR ASPHALT 09 OTHER:

VI PIPING

A. ABOVEGROUND PIPING: 01 DOUBLE-WALLED PIPE 02 CONCRETE-LINED TRENCH 03 GRAVITY
 (CHECK APPROPRIATE BOX(ES)) 04 PRESSURE 05 SUCTION 06 UNKNOWN 07 NONE

B. UNDERGROUND PIPING: 01 DOUBLE-WALLED PIPE 02 CONCRETE-LINED TRENCH 03 GRAVITY
 (CHECK APPROPRIATE BOX(ES)) 04 PRESSURE 05 SUCTION 06 UNKNOWN 07 NONE

VII LEAK DETECTION

01 VISUAL 02 STOCK INVENTORY 04 VAPOR SWIFF WELLS 05 SENSOR INSTRUMENT
 06 GROUND WATER MONITORING WELLS 07 PRESSURE TEST 09 NONE 10 OTHER:

VIII CHEMICAL COMPOSITION OF MATERIALS STORED IN UNDERGROUND CONTAINERS

IF YOU CHECKED YES TO IV-A-F YOU ARE NOT REQUIRED TO COMPLETE THIS SECTION

CURRENTLY STORED	PREVIOUSLY STORED	DELETE	CASE# (IF KNOWN)	CHEMICAL (DO NOT USE COMMERCIAL NAME)
<input type="checkbox"/> 01	<input type="checkbox"/> 02	<input type="checkbox"/> 03		
<input type="checkbox"/> 01	<input type="checkbox"/> 02	<input type="checkbox"/> 03		
<input type="checkbox"/> 01	<input type="checkbox"/> 02	<input type="checkbox"/> 03		
<input type="checkbox"/> 01	<input type="checkbox"/> 02	<input type="checkbox"/> 03		
<input type="checkbox"/> 01	<input type="checkbox"/> 02	<input type="checkbox"/> 03		
<input type="checkbox"/> 01	<input type="checkbox"/> 02	<input type="checkbox"/> 03		
<input type="checkbox"/> 01	<input type="checkbox"/> 02	<input type="checkbox"/> 03		
<input type="checkbox"/> 01	<input type="checkbox"/> 02	<input type="checkbox"/> 03		
<input type="checkbox"/> 01	<input type="checkbox"/> 02	<input type="checkbox"/> 03		
<input type="checkbox"/> 01	<input type="checkbox"/> 02	<input type="checkbox"/> 03		
<input type="checkbox"/> 01	<input type="checkbox"/> 02	<input type="checkbox"/> 03		
<input type="checkbox"/> 01	<input type="checkbox"/> 02	<input type="checkbox"/> 03		
<input type="checkbox"/> 01	<input type="checkbox"/> 02	<input type="checkbox"/> 03		
<input type="checkbox"/> 01	<input type="checkbox"/> 02	<input type="checkbox"/> 03		
<input type="checkbox"/> 01	<input type="checkbox"/> 02	<input type="checkbox"/> 03		

IS CONTAINER LOCATED ON AN AGRICULTURAL FARM? 01 YES 02 NO

THIS FORM HAS BEEN COMPLETED UNDER THE PENALTY OF PERJURY AND, TO THE BEST OF MY KNOWLEDGE, IS TRUE AND CORRECT.

PERSON FILING (SIGNATURE) PHONE W/AREA CODE
714) 962-1267

FOR LOCAL AGENCY USE ONLY

ADMINISTRATIVE AGENCY	CITY CODE	COUNTY CODE
CONTACT PERSON	PHONE W/AREA CODE	
DATE OF LAST INSPECTION	IN COMPLIANCE <input type="checkbox"/> 01 YES <input type="checkbox"/> 02 NO	PERMIT APPROVAL DATE
		TRANSACTION DATE
		LOCAL PERMIT ID #

UGST PERMIT(S) CANNOT BE PROCESSED WITHOUT A COMPLETED APPLICATION FOR EACH TANK.

THIS FORM MUST BE RETURNED WITH YOUR REMITTANCE

Department of Environmental Health Services
Hazardous Waste & Toxics Control
385 N. Arrowhead Avenue
San Bernardino, CA 92415-0160

STATE ID NUMBER

APPLICATION FOR PERMIT TO OPERATE UNDERGROUND STORAGE TANK

<input type="checkbox"/> 01 NEW PERMIT	<input type="checkbox"/> 05 RENEWED PERMIT	<input type="checkbox"/> 07 TANK CLOSED	<input type="checkbox"/> 09 DELETE FROM FILE (NO FEE)
<input type="checkbox"/> 02 CONDITIONAL PERMIT	<input type="checkbox"/> 06 AMENDED PERMIT	<input type="checkbox"/> 08 RISKY CHANGE (NO SURCHARGE)	

I OWNER

NAME (CORPORATION, INDIVIDUAL OR PUBLIC AGENCY) SAME		PUBLIC AGENCY ONLY <input type="checkbox"/> 01 FED <input type="checkbox"/> 02 STATE <input type="checkbox"/> 03 LOCAL	
STREET ADDRESS SAME	CITY	STATE	ZIP

II FACILITY

FACILITY NAME SAME		DEALER/PROGRAM/SUPERVISOR SAME	
STREET ADDRESS SAME		NEAREST CROSS STREET SAME	
CITY SAME	COUNTY SAME	ZIP SAME	
MAILING ADDRESS SAME		CITY SAME	STATE SAME
PHONE NUMBER SAME		TYPE OF BUSINESS <input type="checkbox"/> 01 GASOLINE STATION <input checked="" type="checkbox"/> 02 OTHER	
NUMBER OF CONTAINERS SAME	RURAL AREA ONLY	TOWNSHIP	RANGE
		SECTION	

III 24 HOUR EMERGENCY CONTACT PERSON

NAME (SURNAME LAST NAME FIRST) AND PHONE NUMBER METER, MARK 714-962-1267	NAME (SURNAME LAST NAME FIRST) AND PHONE NUMBER SAME 714) 869-1515
---	---

COMPLETE THE FOLLOWING ON A SEPARATE FORM FOR EACH CONTAINER

IV DESCRIPTION

A. <input checked="" type="checkbox"/> 01 TANK <input type="checkbox"/> 04 OTHER	CONTAINER NUMBER D2
B. MANUFACTURER (IF APPROPRIATE): KESSELE TANK CO.	YEAR MFG: N/A
C. YEAR INSTALLED 1978	<input type="checkbox"/> UNKNOWN
D. CONTAINER CAPACITY: 7500 GALLONS <input type="checkbox"/> UNKNOWN	E. DOES THE CONTAINER STORE: <input type="checkbox"/> 01 WASTE <input checked="" type="checkbox"/> 02 PRODUCT
F. DOES THE CONTAINER STORE MOTOR VEHICLE FUEL OR WASTE OIL? <input checked="" type="checkbox"/> 01 YES <input type="checkbox"/> 02 NO IF YES CHECK APPROPRIATE BOX(ES): <input type="checkbox"/> 01 UNLEADED <input type="checkbox"/> 02 REGULAR <input type="checkbox"/> 03 PREMIUM <input checked="" type="checkbox"/> 04 DIESEL <input type="checkbox"/> 05 WASTE OIL <input type="checkbox"/> 06 OTHER	

V CONTAINER CONSTRUCTION

A. THICKNESS OF PRIMARY CONTAINMENT: <input type="checkbox"/> 3/8 INCH <input type="checkbox"/> 1/2 INCH <input checked="" type="checkbox"/> UNKNOWN
B. <input type="checkbox"/> 01 VAULTED (LOCATED IN AN UNDERGROUND VAULT) <input type="checkbox"/> 02 NON-VAULTED <input checked="" type="checkbox"/> 03 UNKNOWN
C. <input type="checkbox"/> 01 DOUBLE WALLED <input checked="" type="checkbox"/> 02 SINGLE WALLED <input type="checkbox"/> 03 LINED
D. <input type="checkbox"/> 01 CARBON STEEL <input type="checkbox"/> 02 STAINLESS STEEL <input type="checkbox"/> 03 FIBERGLASS <input type="checkbox"/> 04 POLYVINYL CHLORIDE <input type="checkbox"/> 05 CONCRETE <input type="checkbox"/> 06 ALUMINUM <input type="checkbox"/> 07 STEEL CLAD <input type="checkbox"/> 08 BRONZE <input type="checkbox"/> 09 COMPOSITE <input type="checkbox"/> 10 NON-METALLIC <input checked="" type="checkbox"/> 11 UNKNOWN <input type="checkbox"/> 12 OTHER

UGST PERMIT(S) CANNOT BE PROCESSED WITHOUT A COMPLETED APPLICATION FOR EACH TANK.

THIS FORM MUST BE RETURNED WITH YOUR REMITTANCE

Department of Environmental Health Services
 Hazardous Waste & Toxics Control
 385 N. Arrowhead Avenue
 San Bernardino, CA 92415-0160

STATE ID NUMBER

APPLICATION FOR PERMIT TO OPERATE UNDERGROUND STORAGE TANK

<input type="checkbox"/> 01 NEW PERMIT	<input checked="" type="checkbox"/> 02 RENEWED PERMIT	<input type="checkbox"/> 03 TANK CLOSED	<input type="checkbox"/> 04 DELETE FROM FILE (NO FEE)
<input type="checkbox"/> 02 CONDITIONAL PERMIT	<input type="checkbox"/> 05 AMENDED PERMIT	<input type="checkbox"/> 06 RENEW CHARGE (NO SURCHARGE)	

I OWNER

NAME (CORPORATION, INDIVIDUAL OR PUBLIC AGENCY) MEYER CONSTRUCTORS		PUBLIC AGENCY ONLY <input type="checkbox"/> 01 FED <input type="checkbox"/> 02 STATE <input type="checkbox"/> 03 LOCAL	
STREET ADDRESS 26999 5TH STREET	CITY HIGHLAND	STATE CA	ZIP 92346

II FACILITY

FACILITY NAME SAME	DEALER/FOREMAN/SUPERVISOR MARK MEYER			
STREET ADDRESS SAME	NEAREST CROSS STREET VICTORIA ST.			
CITY HIGHLAND	COUNTY SAN BERNARDINO			
MAILING ADDRESS P.O. Box 277	CITY HIGHLAND			
PHONE NUMBER (AREA CODE) 714) 862-1267	TYPE OF BUSINESS <input type="checkbox"/> 01 GASOLINE STATION <input checked="" type="checkbox"/> 02 OTHER			
NUMBER OF CONTAINERS 4	RURAL AREAS ONLY <input type="checkbox"/>	TERRAIN	SLOPE	SYSTEM

III 24 HOUR EMERGENCY CONTACT PERSON

NAME (LAST NAME FIRST) AND PHONE NUMBER (AREA CODE) MEYER, MARK 714) 862-1267	NAME (LAST NAME FIRST) AND PHONE NUMBER (AREA CODE) MEYER, MARK 714) 864-1515
---	---

COMPLETE THE FOLLOWING ON A SEPARATE FORM FOR EACH CONTAINER

IV DESCRIPTION

A. <input checked="" type="checkbox"/> 01 TANK <input type="checkbox"/> 04 OTHER	CONTAINER NUMBER UL-1
B. MANUFACTURER (IF APPROPRIATE) N/A	YEAR INSTALLED 1978
C. YEAR INSTALLED 1978	UNKNOWN
D. CONTAINER CAPACITY 4000 GALLONS <input type="checkbox"/> UNKNOWN	E. DOES THE CONTAINER STORE: <input type="checkbox"/> 01 WASTE <input checked="" type="checkbox"/> 02 PRODUCT
F. DOES THE CONTAINER STORE MOTOR VEHICLE FUEL OR WASTE OIL? <input checked="" type="checkbox"/> 01 YES <input type="checkbox"/> 02 NO	
IF YES CHECK APPROPRIATE BOXES: <input checked="" type="checkbox"/> 01 UNLEADED <input type="checkbox"/> 02 REGULAR <input type="checkbox"/> 03 PREMIUM <input type="checkbox"/> 04 DIESEL <input type="checkbox"/> 05 WASTE OIL <input type="checkbox"/> 06 OTHER	

V CONTAINER CONSTRUCTION

A. THICKNESS OF PRIMARY CONTAINMENT: N/A <input type="checkbox"/> 01 GAUGE <input type="checkbox"/> 02 INCHES <input checked="" type="checkbox"/> 03 UNKNOWN
B. <input type="checkbox"/> 01 VAULTED (LOCATED IN AN UNDERGROUND VAULT) <input type="checkbox"/> 02 NON-VAULTED <input checked="" type="checkbox"/> 03 UNKNOWN
C. <input type="checkbox"/> 01 DOUBLE WALLED <input checked="" type="checkbox"/> 02 SINGLE WALLED <input type="checkbox"/> 03 LINED
D. <input type="checkbox"/> 01 CARBON STEEL <input type="checkbox"/> 02 STAINLESS STEEL <input type="checkbox"/> 03 FIBERGLASS <input type="checkbox"/> 04 POLYVINYL CHLORIDE <input type="checkbox"/> 05 CONCRETE <input type="checkbox"/> 06 ALUMINUM <input type="checkbox"/> 07 STEEL CLAD <input type="checkbox"/> 08 BRONZE <input type="checkbox"/> 09 COMPOSITE <input type="checkbox"/> 10 NON-METALLIC <input checked="" type="checkbox"/> 11 UNKNOWN <input type="checkbox"/> 12 OTHER

CONTAINER CONSTRUCTION

E. 01 RUBBER LINING 02 ALKYL LINING 03 EPOXY LINING 04 PHENOLIC LINING 05 GLASS LINING
 07 UNLINED 08 UNKNOWN 09 OTHER

F. 01 POLYETHYLENE WRAP 02 VINYL WRAPPING 03 CATHODIC PROTECTION 04 UNKNOWN 05 NONE
 06 TAR OR ASPHALT 09 OTHER

VI PIPING

A. ABOVEGROUND PIPING: 01 DOUBLE-WALLED PIPE 02 CONCRETE-LINED TRENCH 03 GRAVITY
 (CHECK APPROPRIATE BOXES) 04 PRESSURE 05 SUCTION 06 UNKNOWN 07 NONE

B. UNDERGROUND PIPING: 01 DOUBLE-WALLED PIPE 02 CONCRETE-LINED TRENCH 03 GRAVITY
 (CHECK APPROPRIATE BOXES) 04 PRESSURE 05 SUCTION 06 UNKNOWN 07 NONE

VII LEAK DETECTION

01 VISUAL 02 STOCK INVENTORY 04 VAPOR SNIFF WELLS 05 SENSOR INSTRUMENT
 06 SECOND WATER MONITORING WELLS 07 PRESSURE TEST 09 NONE 10 OTHER

VIII CHEMICAL COMPOSITION OF MATERIALS STORED IN UNDERGROUND CONTAINERS
 IF YOU CHECKED YES TO XV-6 YOU ARE NOT REQUIRED TO COMPLETE THIS SECTION

CURRENTLY STORED	PREVIOUSLY STORED	DELETE	DATE	(IF KNOWN)	CHEMICAL (DO NOT USE COMMERCIAL NAME)
<input type="checkbox"/>	<input type="checkbox"/>	<input type="checkbox"/>	01		
<input type="checkbox"/>	<input type="checkbox"/>	<input type="checkbox"/>	02		
<input type="checkbox"/>	<input type="checkbox"/>	<input type="checkbox"/>	03		
<input type="checkbox"/>	<input type="checkbox"/>	<input type="checkbox"/>	04		
<input type="checkbox"/>	<input type="checkbox"/>	<input type="checkbox"/>	05		
<input type="checkbox"/>	<input type="checkbox"/>	<input type="checkbox"/>	06		
<input type="checkbox"/>	<input type="checkbox"/>	<input type="checkbox"/>	07		
<input type="checkbox"/>	<input type="checkbox"/>	<input type="checkbox"/>	08		
<input type="checkbox"/>	<input type="checkbox"/>	<input type="checkbox"/>	09		
<input type="checkbox"/>	<input type="checkbox"/>	<input type="checkbox"/>	10		
<input type="checkbox"/>	<input type="checkbox"/>	<input type="checkbox"/>	11		
<input type="checkbox"/>	<input type="checkbox"/>	<input type="checkbox"/>	12		
<input type="checkbox"/>	<input type="checkbox"/>	<input type="checkbox"/>	13		
<input type="checkbox"/>	<input type="checkbox"/>	<input type="checkbox"/>	14		
<input type="checkbox"/>	<input type="checkbox"/>	<input type="checkbox"/>	15		
<input type="checkbox"/>	<input type="checkbox"/>	<input type="checkbox"/>	16		
<input type="checkbox"/>	<input type="checkbox"/>	<input type="checkbox"/>	17		
<input type="checkbox"/>	<input type="checkbox"/>	<input type="checkbox"/>	18		
<input type="checkbox"/>	<input type="checkbox"/>	<input type="checkbox"/>	19		
<input type="checkbox"/>	<input type="checkbox"/>	<input type="checkbox"/>	20		

IS CONTAINER LOCATED ON AN AGRICULTURAL FARM? 01 YES 02 NO

THIS FORM HAS BEEN COMPLETED UNDER THE PENALTY OF PERJURY AND, TO THE BEST OF MY KNOWLEDGE, IS TRUE AND CORRECT.

REPORTING AGENCY (NAME AND ADDRESS) PHONE N/AREA CODE
774-862-1267

FOR LOCAL AGENCY USE ONLY

ADMINISTRATING AGENCY	CITY CODE	COUNTY CODE
CONTACT PERSON	PHONE N/AREA CODE	
DATE OF LAST INSPECTION	IN COMPLIANCE <input type="checkbox"/> 01 YES <input type="checkbox"/> 02 NO	PERMIT APPROVAL DATE
		TRANSACTION DATE
		LOCAL PERMIT ID #

UGST PERMIT(S) CANNOT BE PROCESSED WITHOUT A COMPLETED APPLICATION FOR EACH TANK.

THIS FORM MUST BE RETURNED WITH YOUR REMITTANCE

Department of Environmental Health Services
 Hazardous Waste & Toxics Control
 385 N. Arrowhead Avenue
 San Bernardino, CA 92415-0160

STATE ID NUMBER

APPLICATION FOR PERMIT TO OPERATE UNDERGROUND STORAGE TANK

<input type="checkbox"/> 01 NEW PERMIT	<input checked="" type="checkbox"/> 05 RENEWED PERMIT	<input type="checkbox"/> 07 TANK CLOSED	<input type="checkbox"/> 09 DELETE FROM FILE (NO FEE)
<input type="checkbox"/> 02 CONDITIONAL PERMIT	<input type="checkbox"/> 06 AMENDED PERMIT	<input type="checkbox"/> 08 RISKOR CHANGE (NO SURCHARGE)	

I OWNER

NAME (CORPORATION, INDIVIDUAL OR PUBLIC AGENCY): MEYER CONSTRUCTORS		PUBLIC AGENCY ONLY () 01 FED () 02 STATE () 03 LOCAL	
STREET ADDRESS 26999 STA STREET	CITY HIGHLAND	STATE CA	ZIP 92346

II FACILITY

FACILITY NAME MEYER CONSTRUCTORS		DEALER/FOREMAN/SUPERVISOR MARK	
STREET ADDRESS 26999 STA STREET		NEAREST CROSS STREET VICTORIA ST	
CITY HIGHLAND CA		COUNTRY SAN BERNARDINO	ZIP 92346
MAILING ADDRESS P.O. BOX 277		CITY HIGHLAND	STATE CA ZIP 92346
PHONE N/AREA CODE 714 862-1267	TYPE OF BUSINESS () 01 GASOLINE STATION (X) 02 OTHER		
NUMBER OF CONTAINERS 4	RURAL AREAS ONLY ()	TOWNSHIP	RANGE SECTION

III 24 HOUR EMERGENCY CONTACT PERSON

DAY: NAME (LAST NAME FIRST) AND PHONE N/AREA CODE MARK MEYER, MARK 714 862-1267	NIGHT: NAME (LAST NAME FIRST) AND PHONE N/AREA CODE Same 714 862-1267
--	--

COMPLETE THE FOLLOWING ON A SEPARATE FORM FOR EACH CONTAINER

IV DESCRIPTION

A. (X) 01 TANK () 04 OTHER:	CONTAINER NUMBER U-2
B. MANUFACTURER (IF APPROPRIATE): N/A	YEAR MFG: N/A C. YEAR INSTALLED 1978 () UNKNOWN
D. CONTAINER CAPACITY: 6,000 GALLONS () UNKNOWN	E. DOES THE CONTAINER STORE: () 01 WASTE () 02 PRODUCT
F. DOES THE CONTAINER STORE MOTOR VEHICLE FUEL OR WASTE OIL? () 01 YES () 02 NO IF YES CHECK APPROPRIATE BOXES: <input checked="" type="checkbox"/> 01 UNLEADED () 02 REGULAR () 03 PREMIUM () 04 DIESEL () 05 WASTE OIL () 06 OTHER	

V CONTAINER CONSTRUCTION

A. THICKNESS OF PRIMARY CONTAINMENT: N/A () GAUGE () INCHES () CM (X) UNKNOWN
B. () 01 VAULTED (LOCATED IN AN UNDERGROUND VAULT) () 02 NON-VAULTED (X) 03 UNKNOWN
C. () 01 DOUBLE WALLED (X) 02 SINGLE WALLED () 03 LINED
D. () 01 CARBON STEEL () 02 STAINLESS STEEL () 03 FIBERGLASS () 04 POLYVINYL CHLORIDE () 05 CONCRETE () 06 ALUMINUM () 07 STEEL CLAD () 08 BRONZE () 09 COMPOSITE () 10 NON-METALLIC (X) 12 UNKNOWN () 13 OTHER

CONTAINER CONSTRUCTION

01 RUBBER LINED 02 ALKYD LINING 03 EPOXY LINING 04 PHENOLIC LINING 05 GLASS LINING
 07 UNLINED 08 YES UNKNOWN 09 OTHER:

01 POLYETHYLENE WRAP 02 VINYL WRAPPING 03 CATHODIC PROTECTION 04 UNKNOWN 05 NONE
 06 TAR OR ASPHALT 07 OTHER:

VI PIPING

A. ABOVEGROUND PIPING: 01 DOUBLE-WALLED PIPE 02 CONCRETE-LINED TRENCH 03 GRAVITY
 (CHECK APPROPRIATE BOXES) 04 PRESSURE 05 SUCTION 06 UNKNOWN 07 NONE

B. UNDERGROUND PIPING: 01 DOUBLE-WALLED PIPE 02 CONCRETE-LINED TRENCH 03 GRAVITY
 (CHECK APPROPRIATE BOXES) 04 PRESSURE 05 SUCTION 06 UNKNOWN 07 NONE

VII LEAK DETECTION

01 VISUAL 02 STOCK INVENTORY 03 VAPOR SNIFF WELLS 04 SENSOR INSTRUMENT
 05 GROUND WATER MONITORING WELLS 06 PRESSURE TEST 07 NONE 08 OTHER:

VIII CHEMICAL COMPOSITION OF MATERIALS STORED IN UNDERGROUND CONTAINERS
 IF YOU CHECKED YES TO 2V-F YOU ARE NOT REQUIRED TO COMPLETE THIS SECTION

CURRENTLY STORED	PREVIOUSLY STORED	DATE (OF EXPIRE)	CHEMICAL (DO NOT USE COMMERCIAL NAME)
<input type="checkbox"/> 01	<input type="checkbox"/> 02	<input type="checkbox"/> 03	
<input type="checkbox"/> 01	<input type="checkbox"/> 02	<input type="checkbox"/> 03	
<input type="checkbox"/> 01	<input type="checkbox"/> 02	<input type="checkbox"/> 03	
<input type="checkbox"/> 01	<input type="checkbox"/> 02	<input type="checkbox"/> 03	
<input type="checkbox"/> 01	<input type="checkbox"/> 02	<input type="checkbox"/> 03	
<input type="checkbox"/> 01	<input type="checkbox"/> 02	<input type="checkbox"/> 03	
<input type="checkbox"/> 01	<input type="checkbox"/> 02	<input type="checkbox"/> 03	
<input type="checkbox"/> 01	<input type="checkbox"/> 02	<input type="checkbox"/> 03	
<input type="checkbox"/> 01	<input type="checkbox"/> 02	<input type="checkbox"/> 03	
<input type="checkbox"/> 01	<input type="checkbox"/> 02	<input type="checkbox"/> 03	

2S CONTAINER LOCATED ON AN AGRICULTURAL FARM? 01 YES 02 NO

THIS FORM HAS BEEN COMPLETED UNDER THE PENALTY OF PERJURY AND, TO THE BEST OF MY KNOWLEDGE, IS TRUE AND CORRECT.

PERSON SIGNING (SIGNATURE): *[Signature]* PHONE NUMBER CODE: 714 867-1267

FOR LOCAL AGENCY USE ONLY

AGENCY/TERRITORY AGENCY	CITY CODE	COUNTY CODE
CONTACT PERSON	PHONE NUMBER CODE	
DATE OF LAST INSPECTION FOR COMPLIANCE	PERMIT APPROVAL DATE	TRANSACTION DATE
<input type="checkbox"/> 01 YES <input type="checkbox"/> 02 NO		LOCAL PERMIT NO.





KENNETH C. TOPPING
Deputy Administrator
Development Services

RICHARD L. ROBERTS, R.S., M.P.H.
Director

Also serving the cities of:

Adelanto	Needles
Barstow	Ontario
Big Bear Lake	Rancho
Chino	Cucamonga
Cotton	Radiando
Fernand	Rialto
Grand Terrace	San Bernardino
Loma Linda	Upland
Montclair	Victorville

ENVIRONMENTAL HEALTH SERVICES

- 385 North Arrowhead Avenue • San Bernardino, CA 92415-0160 • (714) 383-1617
 - 323 East "D" Street • Ontario, CA 91764 • (714) 988-1324
 - 15505 Chic Center Drive • Victorville, CA 92392 • (619) 243-9141
 - Hazardous Waste & Toxics Control (714)387-4629
- PLEASE REPLY TO ADDRESS CHECKED

October 16, 1986

Mayers Construction
26999 5th Street
Highland, CA 92346

Attn: Mark Mayers

SUBJECT: ENVIRONMENTAL SENSITIVE AREAS

The area around your establishment is contained within the City Creek Outwash Fan. This active fan consists of Holocene and earlier sands and gravels. The permeability and/or transmissivity of these materials is very high. Water and other liquids pass through these and flow directly into the aquifer from which San Bernardino, adjacent and downstream cities get their public drinking water. According to Dr. Stuart Long this aquifer is less than one hundred feet below your establishment. For the above stated reasons this is an environmentally sensitive area and should be treated as such when designing your monitoring proposal.

The variability referred to in alternative #13 is the frequency with which you monitor the vadose well. In sensitive conditions this should be done continuously and the fillpapas should be retrofit with spill containment boxes.

If you have other evidence, concerning this matter, that you feel changes our analysis of the situation please submit it to this Department and we will evaluate it.

RICHARD L. ROBERTS, R.S., MPH
Director

BETTI MAC GREGOR,
Environmental Health Technician III

RLR:BM:em

Board of Supervisors

First District	SANDRA CHAM RIGDON	Third District
Second District	GUS JAMES SAKOPOS	Fourth District
ROBERT HAMMOCK	Fifth District	

To

Betty

Date

10/7/86

Time

3:10

WHILE YOU WERE OUT

M

mark meyer

of

Meyer Constructors

Phone

(714) 862-1267

Area Code

Number

Extension

TELEPHONED	<input checked="" type="checkbox"/>	PLEASE CALL	<input checked="" type="checkbox"/>
CALLED TO SEE YOU	<input type="checkbox"/>	WILL CALL AGAIN	<input type="checkbox"/>
WANTS TO SEE YOU	<input type="checkbox"/>	URGENT	<input type="checkbox"/>

RETURNED YOUR CALL

Message

is 26999C
5th in Highland
considered a
sensitive area?

Victor
Edm
Verification Operator UB



AMPAD
EFFICIENCY®

23-020

To

Betti

Date

10/7

Time

11:02

WHILE YOU WERE OUT

M

Mark Meyer

of

Phone

714

862-1267

Area Code

Number

Extension

TELEPHONED	<input checked="" type="checkbox"/>	PLEASE CALL	<input checked="" type="checkbox"/>
CALLED TO SEE YOU	<input type="checkbox"/>	WILL CALL AGAIN	<input type="checkbox"/>
WANTS TO SEE YOU	<input type="checkbox"/>	URGENT	<input type="checkbox"/>

RETURNED YOUR CALL

Message

Operator

Dunbar



AMPAD
EFFICIENCY®

23-020

ENVIRONMENTAL HEALTH SERVICES



COUNTY OF SAN BERNARDINO
ENVIRONMENTAL
PUBLIC WORKS AGENCY

385 North Arrowhead Avenue • San Bernardino, CA 92415-0160 • (714) 383-1817
 320 East "D" Street • Ontario, CA 91764 • (714) 988-1324
 15505 Civic Center Drive • Victorville, CA 92392 • (918) 243-8141
 Hazardous Waste and Toxics Control (714) 383-7170
PLEASE REPLY TO ADDRESS CHECKED

KENNETH C. TOPPING
Deputy Administrator
Development Services

RICHARD L. ROBERTS, R.E., M.P.H.
Director

Also serving the cities of:

Adelanto	Needles
Bartow	Ontario
Big Bear Lake	Rancho
Chico	Calverton
Colton	Redlands
Fontana	Rialto
Grand Terrace	San Bernardino
Loma Linda	Upland
Montclair	Victorville

June 3, 1986

Meyers Constructors
P.O. Box 277
Highland CA 92346

Attn: Mark Meyer, Office Manager

SUBJECT: EXTENSION OF DUE DATE FOR MONITORING PROPOSALS

In reference to your letter dated May 29, 1986, an extension of 60 days has been issued by the Department for receipt of your monitoring proposal. The proposal shall be received by this office no later than August 1, 1986.

If you have any questions, please contact us at (714) 383-7170 or (714) 383-1856.

RICHARD L. ROBERTS, R.S., MPH
Director

RON A. RIPLEY, R.S.
Environmental Health Specialist III

RLR:RAR:em

ROBERT J. BRIDGES
County Administrator
JACK E. BEGG
Administrative
Environmental Public Works Agency

Board of Supervisors

JOHN JOYNER	First District	BARBARA CRAM RICHARDSON	Third District
CAL McELWAIN	Second District	GUS JAMES SKROPOS	Fourth District
ROBERT HAMMOCK	Fifth District		



May 29, 1986

County of San Bernardino
Department of Environmental Health Services
385 N. Arrowhead Ave.
San Bernardino, CA 92415

Attention: Mr. Ronald A. Ripley, R.S.

RE: Underground Storage Tank Standards
Leak Detection Plan, 1986

Mr. Ripley,

On 5-4-86 I received a bulletin from a trade paper stating a requirement to notify our local agency and report the age, size, type, location, and uses of any underground storage tanks in use. On 5-8-86 I had a conversation with Vickey at your department whereby I provided her with the information requested. Vickey indicated she would send me the necessary information on obtaining the proper permits which I received 5-14-86. I discovered the requirements for these permits to be very extensive and required immediate attention because of the time required to comply with said requirements.

After reviewing the information and the potential costs involved, I met with the partners of the company to discuss our needs for the storage fuel tanks. It was decided that I research methods to produce a leak detection plan as required in "Section I General, Item A2".

I contacted Mr. Stuart Long at your department and obtained our groundwater levels via telephone 5-28-86. I then called a local gas station owner whom I know, seeking advice as to how I might get in contact with professional assistance in this matter. He suggested a company called Elmer J. Wood, Inc.. I discussed our problem with Tina at Elmer Woods office and she indicated they were booked so far ahead that it would be thirty days or more until their crew could come to our yard and make an evaluation of our needs.

Please note on 5-29-86 I had a telephone conversation with Betty McGregor at your department asking for clarification of some material covered in the leak detection plan requirements (e.g. Are we required to install Retrofit Line Leak Detectors ?) and to seek assistance in expediting the plan. I explained to

her the difficulty I was having in preparing the plan and informed her of my conversation with Elmer Wood's office. She indicated that she was aware of Elmer J. Wood, Inc. and said that she "understood completely" the problems I discussed. I stressed the fact that it is unlikely we will complete the leak detection plan before 5-31-66, thus I was very concerned. She indicated that considering the timing involved and the overload at the County she could substantiate a "grace period" reasonable enough for us to complete our plan. She will also send an ample list of professionals to assist us with the completion of our leak detection plan in a timely manner.

Sincerely,
Meyer Constructors

A handwritten signature in cursive script, appearing to read "Mark Meyer".

Mark Meyer
Office Manager

Faint, illegible text at the top of the page, possibly bleed-through from the reverse side.

[Handwritten signature]





0202 File

CUPA

San Bernardino County Fire Department • Hazardous Materials Division
620 South 'E' Street, San Bernardino, CA 92415-0153 • (909) 386-8401; FAX (909) 386-8460

www.sbcfire.org

PERMIT EXEMPTION REQUEST FORM

OWNER INFORMATION		OWNER ID: 0011514	(Office Use Only)
NAME: WEKA INC			
ADDRESS: 27075 5th Street			
CITY: Highland	STATE: CA	ZIP CODE: 92346	
PHONE: 909-425-8700	ALT PHONE: 909-528-6877	FAX: 909-425-8706	
FACILITY INFORMATION		FACILITY ID: 152046	(Office Use Only)
NAME: WEKA INC			
ADDRESS: 27012 3rd Street			
CITY: Highland	STATE: CA	ZIP CODE: 92346	
PHONE: 909-425-8700	ALT PHONE: 909-528-6877	FAX: 909-425-8706	
REASON FOR EXEMPTION (see next page for further explanation):			
No hazardous materials over limits stored on site haz waste not generated on site.			

I have read and declare that this facility meets all of the requirements for exemption from the Business the Emergency/Contingency Plan. I understand that if conditions change at my facility, I am required to contact CUPA to file required paperwork and obtain permits.

Name (Print) Jared Hinkle Title President
 Signature Jared Hinkle Date 5/31/13

Office Use Only			
BUSINESS CODE: 01	BUSINESS TYPE: 06		
SUPERVISORIAL DISTRICT: 3	INSPECTION DISTRICT: 6		
BUSINESS DESCRIPTION: Equipment Storage yard			
REVIEWED/APPROVED BY: Monica Sanchez		DATE: 5/31/13	PE: 0202
ENTERED BY:		DATE:	
COMMENTS:			

REQUIREMENTS FOR EXEMPTION

Note: Quantities are based on the maximum amount of hazardous materials and/or hazardous waste on site at any time. Materials in the course of transportation are exempt only when under active shipping papers.

1. Facility will not handle extremely hazardous substances exceeding threshold planning quantities or regulated substances exceeding threshold quantities.
2. Facility will not handle any quantity of:
 - ✓ Category I or II pesticides
 - ✓ DOT Class 1 explosives
 - ✓ Radioactive substances
3. Facility will generate no quantity of hazardous wastes.
4. Facility handles or will handle less than 55 gallons of a liquid, 500 pounds of a solid, or 200 cubic feet of any compressed gas

Additional exemptions may include:

- A. If the facility is a medical office only handling oxygen, nitrogen, or nitrous oxide in quantities no more than 1,000 cubic feet
- B. If the only hazardous material present at the facility is new lubricating oil and the total volume of each type of lubricating oil does not exceed 55 gallons and the total volume of all types of lubricating oil does not exceed 275 gallons at any one time.
- C. The only hazardous materials present at the facility is 300 gallons or less of propane used solely for heating employee work areas
- D. All hazardous materials exceeding these quantities are consumer products for direct distribution to, and use by the general public.

SAN BERNARDINO COUNTY FIRE DEPARTMENT



COUNTY OF SAN BERNARDINO

MARK A. HARTWIG
Fire Chief

OFFICE OF THE FIRE MARSHAL
HAZARDOUS MATERIALS DIVISION
620 South "E" Street • San Bernardino, CA 92415-0193
(909) 386-8401 • Fax (909) 386-8460

DATE: 05/31/13
TO: City of Highland
FROM: SAN BERNARDINO COUNTY FIRE DEPARTMENT
HAZARDOUS MATERIALS DIVISION
PHONE: (909) 386-8401 **FAX:** (909) 386-8460
SUBJECT: CERTIFICATE OF OCCUPANCY CLEARANCE PER
GOVERNMENT CODE § 65850.2 (C).
FACILITY: Weka Inc. – 27012 3rd St., Highland, CA 92346

CONTACT: Jared Himle, Owners

- The above facility has complied with or is in the process of complying with the Business Plan and permit requirements for the San Bernardino County Fire Department, Hazardous Materials Division pursuant to California Health & Safety Code (CHSC) Chapter 6.95 § 25503.5.
- The above facility is exempt from the Business Plan requirements for the following reason(s): Exemption request form submitted 05/31/2013.
- This facility has complied with, or is in the process of complying with the Risk Management Plan (RMP) requirements pursuant to CHSC Chapter 6.95, Article 2.
- This facility is not subject to RMP requirements because it does not handle regulated substances in quantities at or exceeding threshold quantities.

A handwritten signature in black ink, appearing to read "Monica Rouchetti".

Monica Rouchetti
CUPA Inspections Section

GOVERNMENT CODE § 65850.2 (c). A city or county shall not issue a final certificate of occupancy or its substantial equivalent unless that is verification from the administering agency, if required by law, that the owner or authorized agent has met, or is meeting, the applicable requirements of § 25505 and Article 2 (commencing with § 25531) of Chapter 6.95 of Division 20 of the Health and Safety Code, and the requirements for a permit, if required by law, from the air pollution control district or air quality management district exercising jurisdiction in the area governed by the city or county or has provided proof from the appropriate district that the permit requirements do not apply to the owner or authorized agent.

GREGORY C. DEVEREAUX
Chief Executive Officer

Board of Supervisors
ROBERT A. LOVINGOODFirst District JAMES RAMOS Third District
JANICE RUTHERFORD.....Second District GARY C. OVITT.....Fourth District
JOSIE GONZALES.....Fifth District



CUPA

San Bernardino County Fire Department • Hazardous Materials Division
620 South 'E' Street, San Bernardino, CA 92415-0153 • (909) 386-8401; FAX (909) 386-8460
www.sbcfire.org

File
OW# 9959
FAT# 11988

BUSINESS EMERGENCY/CONTINGENCY PLAN & CUPA PERMIT EXEMPTION FORM

Facility Name: Aviator Clothing Co Inc Business Phone: 909-864-7485
 Site Address: 27085 5th St City: Highland Zip Code: 92346
 Mailing Address: Same City: _____ Zip Code: _____

Owner Name: Don Wardle Owner Phone: 951-585-8640
 Owner Address: 4154 1/2 Placera City: Cherry Valley Zip Code: 92223
 Owner Mailing: _____ City: _____ Zip Code: _____

Facility Contact: Don or Julie Contact Phone 909-864-7485
 APN: _____ City/County: _____ Planner: _____
 Business Description Sewing medical uniforms & retail sale

Note: Quantities are based on the maximum quantity on site at any time. Materials in the course of transportation are exempt only when under active shipping papers.

Requirements for exemption:

- Facility will not handle extremely hazardous substances exceeding threshold planning quantities or regulated substances exceeding threshold quantities.
- Facility will not handle any quantity of:
 - ✓ Category I or II pesticides
 - ✓ DOT Class 1 explosives
 - ✓ Radioactive substances
- Facility will generate no quantity of hazardous wastes.
- Facility handles or will handle less than 55 gallons, 500 pounds, or 200 cubic feet of any one hazardous material; OR the facility is a medical office only handling oxygen, nitrogen, or nitrous oxide in quantities not more than 1000 cubic feet; OR the only material present at the facility in the above quantities is new lubricating oil and the total volume is less 275 gallons or less AND no one type exceeds 55 gallons; OR the only material in the above quantities is 300 gallons or less of propane used solely for heating employee work areas; OR all materials exceeding these quantities are consumer products for direct distribution to, and use by the general public.

I declare under penalty of law that I meet all of the above requirements for exemption for the Business Plan. I understand that if I exceed these amounts, I am required to contact the CUPA to file required plans and obtain required permits.

Name (Print) Donald J. Wardle Title President
 Signature Donald J. Wardle Date 12/10/08

OFFICE USE ONLY

Reviewed/Approved By: Carey Hull Date: 12/10/08 PE: 0202
 Notes:

Entered 12/12/08

COUNTY FIRE DEPARTMENT



COUNTY OF SAN BERNARDINO
PUBLIC AND SUPPORT
SERVICES GROUP

OFFICE OF THE FIRE MARSHAL
HAZARDOUS MATERIALS DIVISION
620 South "E" Street • San Bernardino, CA 92415-0153
(909) 386-8401 • Fax (909) 386-8460

PAT A. DENNEN
Fire Chief
County Fire Warden

DATE: DECEMBER 10, 2008

TO: CITY OF HIGHLAND

FROM: SAN BERNARDINO COUNTY FIRE DEPARTMENT
HAZARDOUS MATERIALS DIVISION

PHONE: (909) 386-8401 **FAX:** (909) 386-8460

SUBJECT: CERTIFICATE OF OCCUPANCY CLEARANCE PER
GOVERNMENT CODE § 65850.2 (C).

FACILITY: AVIATOR CLOTHING CO., INC.
27085 5TH STREET, HIGHLAND CA 92346

FAIL SW

FACILITY CONTACT: DON WARDLE

- The above facility has complied with or is in the process of complying with the Business Plan and permit requirements for the San Bernardino County Fire Department, Hazardous Materials Division pursuant to California Health & Safety Code (CHSC) Chapter 6.95 § 25503.5.
- The above facility is exempt from the Business Plan requirements for the following reason(s): EXEMPTION FORM SUBMITTED 12-10-08
- This facility has complied with, or is in the process of complying with the Risk Management Plan (RMP) requirements pursuant to CHSC Chapter 6.95, Article 2.
- This facility is not subject to RMP requirements because it does not handle regulated substances in quantities at or exceeding threshold quantities.


CAREY HULL, REHS
Field Services Section

GOVERNMENT CODE § 65850.2 (c). A city or county shall not issue a final certificate of occupancy or its substantial equivalent unless that is verification from the administering agency, if required by law, that the owner or authorized agent has met, or is meeting, the applicable requirements of § 25505 and Article 2 (commencing with § 25531) of Chapter 6.95 of Division 20 of the Health and Safety Code, and the requirements for a permit, if required by law, from the air pollution control district or air quality management district exercising jurisdiction in the area governed by the city or county or has provided proof from the appropriate district that the permit requirements do not apply to the owner or authorized agent.



NON-NON

W# 10035
1 F12085

File

CUPA

San Bernardino County Fire Department • Hazardous Materials Division
620 South 'E' Street, San Bernardino, CA 92415-0153 • (909) 386-8401; FAX (909) 386-8460
www.sbcfire.org

BUSINESS EMERGENCY/CONTINGENCY PLAN & CUPA PERMIT EXEMPTION FORM

Facility Name: Paynes Corner Business Phone: 909 425-8468
 Site Address: 27114 E 3rd St City: HIGHLAND Zip Code: 92346
 Mailing Address: 1180 Baseline St City: SAN BERNARDINO Zip Code: 92410
 Owner Name: Patrick S Dunfee Owner Phone: 909-915-0069
 Owner Address: 7129 Fairfax Dr City: SAN BERNARDINO Zip Code: 92404
 Owner Mailing: 1180 Baseline St City: SAN BERNARDINO Zip Code: 92410
 Facility Contact: Patrick S Dunfee Contact Phone 909-915-0069
 APN: _____ City/County: _____ Planner: _____
 Business Description: Light Automotive Repair

Note: Quantities are based on the maximum quantity on site at any time. Materials in the course of transportation are exempt only when under active shipping papers.

COMPLETED

Requirements for exemption:

- Facility will not handle extremely hazardous substances exceeding threshold planning quantities or regulated substances exceeding threshold quantities.
 - Facility will not handle any quantity of:
 - ✓ Category I or II pesticides
 - ✓ DOT Class 1 explosives
 - ✓ Radioactive substances
 - Facility will generate no quantity of hazardous wastes.
 - Facility handles or will handle less than 55 gallons, 500 pounds, or 200 cubic feet of any one hazardous material;
- OR the facility is a medical office only handling oxygen, nitrogen, or nitrous oxide in quantities not more than 1000 cubic feet;
 OR the only material present at the facility in the above quantities is new lubricating oil and the total volume is less 275 gallons or less AND no one type exceeds 55 gallons;
 OR the only material in the above quantities is 300 gallons or less of propane used solely for heating employee work areas;
 OR all materials exceeding these quantities are consumer products for direct distribution to, and use by the general public.

Entered 2/19/09

I declare under penalty of law that I meet all of the above requirements for exemption for the Business Plan. I understand that if I exceed these amounts, I am required to contact the CUPA to file required plans and obtain required permits.

Name (Print) Patrick S Dunfee Title OWNER
 Signature [Signature] Date 2-19-09

OFFICE USE ONLY

Reviewed/Approved By: Cathy Hill Date: 2/19/09 PE: 0202

Notes:

**SAN BERNARDINO COUNTY
FIRE DEPARTMENT**



**COUNTY OF SAN BERNARDINO
PUBLIC AND SUPPORT
SERVICES GROUP**

**OFFICE OF THE FIRE MARSHAL
HAZARDOUS MATERIALS DIVISION
820 South "E" Street • San Bernardino, CA 92415-0163
(909) 386-8401 • Fax (909) 386-8460**

**PAT A. DENNEN
Fire Chief
County Fire Warden**

DATE: FEBRUARY 19, 2009
TO: CITY OF HIGHLAND
**FROM: SAN BERNARDINO COUNTY FIRE DEPARTMENT
HAZARDOUS MATERIALS DIVISION**
PHONE: (909) 386-8401 FAX: (909) 386-8460
**SUBJECT: CERTIFICATE OF OCCUPANCY CLEARANCE PER
GOVERNMENT CODE § 65850.2 (C).**
**FACILITY: PAYNES CORNER
27114 E. 3RD STREET, HIGHLAND CA 92346**

FACILITY CONTACT: PATRICK DUNFEE

- The above facility has complied with or is in the process of complying with the Business Plan and permit requirements for the San Bernardino County Fire Department, Hazardous Materials Division pursuant to California Health & Safety Code (CHSC) Chapter 6.95 § 25503.5.
- The above facility is exempt from the Business Plan requirements for the following reason(s): EXEMPTION FORM SUBMITTED 2-19-09
- This facility has complied with, or is in the process of complying with the Risk Management Plan (RMP) requirements pursuant to CHSC Chapter 6.95, Article 2.
- This facility is not subject to RMP requirements because it does not handle regulated substances in quantities at or exceeding threshold quantities.

**CAREY HULL, REHS
Field Services Section**

GOVERNMENT CODE § 65850.2 (c). A city or county shall not issue a final certificate of occupancy or its substantial equivalent unless that is verification from the administering agency, if required by law, that the owner or authorized agent has met, or is meeting, the applicable requirements of § 25505 and Article 2 (commencing with § 25531) of Chapter 6.95 of Division 20 of the Health and Safety Code, and the requirements for a permit, if required by law, from the air pollution control district or air quality management district exercising jurisdiction in the area governed by the city or county or has provided proof from the appropriate district that the permit requirements do not apply to the owner or authorized agent.

**MARK H. UFFER
County Administrative Officer**
**NORMAN A. KANOLD
Assistant County Administrator
Public and Support
Services Group**

		Board of Supervisors	
BRAD MITZELFELT	First District	NEL DERRY	Third District
PAUL BIANE	Second District	GARY C. OVITT	Fourth District
	JOSE GONZALES		Fifth District

Non-Non



CUPA
San Bernardino County Fire Department • Hazardous Materials Division
620 South 'E' Street, San Bernardino, CA 92415-0153 • (909) 386-8401; FAX (909) 386-8460
www.sbcfire.org

PERMIT EXEMPTION REQUEST FORM

OWNER INFORMATION		OWNER ID: 12758		(Office Use Only)
NAME: WELCA INC				
ADDRESS: 27075 5TH				
CITY: HIGHWAY		STATE: CA	ZIP CODE: 92346	
PHONE: 909 425 8700		ALT PHONE:	FAX:	
FACILITY INFORMATION		FACILITY ID: 15583		(Office Use Only)
NAME: RWR CONSTRUCTION				
ADDRESS: 27075 5TH				
CITY: HIGHWAY		STATE: CA	ZIP CODE: 92346	
PHONE: 909 435 5915		ALT PHONE:	FAX:	
REASON FOR EXEMPTION (see next page for further explanation):				
OFFICE USE ONLY				

I have read and declare that this facility meets all of the requirements for exemption from the Business Emergency/Contingency Plan. I understand that if conditions change at my facility, I am required to contact the CUPA to file required paperwork and obtain permits.

Name (Print) Jesse P. Tauer Title OWNER
 Signature [Signature] Date 0709 2014

Office Use Only		ENTERED	
BUSINESS CODE: 02	BUSINESS TYPE: 06	AUG 29 2014	
SUPERVISORIAL DISTRICT: 2	INSPECTION DISTRICT: 9	JG	
BUSINESS DESCRIPTION: Sales Office		PE: 0802	
REVIEWED/APPROVED BY: F. Tauer	DATE: 8/26/14	PE: 0802	
ENTERED BY:	DATE:		
COMMENTS:		PR04381	

[Signature]

**SAN BERNARDINO COUNTY
FIRE DEPARTMENT**

0202



FA 15583

COUNTY OF SAN BERNARDINO

OFFICE OF THE FIRE MARSHAL
HAZARDOUS MATERIALS DIVISION
620 South "E" Street • San Bernardino, CA 92415-0153
(909) 386-8401 • Fax (909) 386-8460

MARK A. HARTWIG
Fire Chief/Fire Warden

DATE: 8.26.2014
TO: City of Highland
FROM: SAN BERNARDINO COUNTY FIRE DEPARTMENT
HAZARDOUS MATERIALS DIVISION
PHONE: (909) 386-8401 **FAX:** (909) 386-8460
SUBJECT: CERTIFICATE OF OCCUPANCY CLEARANCE PER
GOVERNMENT CODE § 65850.2 (C).
FACILITY: RWR Construction – 27075 5th Street., Highland, CA
CONTACT: Russell Rutland., OWNER.

- The above facility has complied with or is in the process of complying with the Business Plan and permit requirements for the San Bernardino County Fire Department, Hazardous Materials Division pursuant to California Health & Safety Code (CHSC) Chapter 6.95 § 25503.5.
- The above facility is exempt from the Business Plan requirements for the following reason(s): Exemption request form submitted 8.26.2014.
- This facility has complied with, or is in the process of complying with the Risk Management Plan (RMP) requirements pursuant to CHSC Chapter 6.95, Article 2.
- This facility is not subject to RMP requirements because it does not handle regulated substances in quantities at or exceeding threshold quantities.

Firas Taher
Field Services Section

GOVERNMENT CODE § 65850.2 (c). A city or county shall not issue a final certificate of occupancy or its substantial equivalent unless that is verification from the administering agency, if required by law, that the owner or authorized agent has met, or is meeting, the applicable requirements of § 25505 and Article 2 (commencing with § 25531) of Chapter 6.95 of Division 20 of the Health and Safety Code, and the requirements for a permit, if required by law, from the air pollution control district or air quality management district exercising jurisdiction in the area governed by the city or county or has provided proof from the appropriate district that the permit requirements do not apply to the owner or authorized agent.

Board of Supervisors

GREGORY C. DEVEREAUX
Chief Executive Officer

ROBERT A. LOVINGOODFirst District
JANICE RUTHERFORD.....Second District
JOSIE GONZALES

JAMES RAMOS Third District
GARY C. OVITT.....Fourth District
..... Fifth District



CUPA

San Bernardino County Fire Department • Hazardous Materials Division
620 South 'E' Street, San Bernardino, CA 92415-0153 • (909) 386-8401; FAX (909) 386-8460

www.sbcfire.org

PERMIT EXEMPTION REQUEST FORM

OWNER INFORMATION		OWNER ID: <u>OW0015156</u> <small>(Office Use Only)</small>	
NAME: <u>Raymond Lopez</u>			
ADDRESS: <u>26742 Cypress</u>			
CITY: <u>Higland</u>		STATE: <u>CA</u>	ZIP CODE: <u>92346</u>
PHONE: <u>909-737-7126</u>	ALT PHONE:	FAX:	
FACILITY INFORMATION		FACILITY ID: <u>FA0017978</u> <small>(Office Use Only)</small>	
NAME: <u>RAY'S tires & wheels</u>			
ADDRESS: <u>27035 E 5th St</u>			
CITY: <u>Higland</u>		STATE: <u>CA</u>	ZIP CODE: <u>92346</u>
PHONE: <u>909-907-5656</u>	ALT PHONE:	FAX: <u>909-907-5654</u>	
REASON FOR EXEMPTION <i>(see next page for further explanation):</i>			
<u>Business does not store waste hazardous material or do not generate hazardous waste.</u>			

I have read and declare that this facility meets all of the requirements for exemption from the Business Emergency/Contingency Plan. I understand that if conditions change at my facility, I am required to contact the CUPA to file required paperwork and obtain permits.

Name (Print) Raymond Lopez Title Owner
 Signature [Signature] Date 6/20/18

<i>Office Use Only</i>		
BUSINESS CODE: <u>02</u>	BUSINESS TYPE: <u>06</u>	
SUPERVISORIAL DISTRICT: <u>03</u>	INSPECTION DISTRICT: <u>06</u>	
BUSINESS DESCRIPTION: <u>Tire Shop</u>		
REVIEWED/APPROVED BY: <u>J. Nguyen</u>	DATE: <u>6/20/18</u>	PE: <u>0202</u>
ENTERED BY: <u>CB</u>	DATE: <u>JUN 25 2018</u>	
COMMENTS:		



SAN BERNARDINO COUNTY FIRE PROTECTION DISTRICT

620 South "E" Street • San Bernardino, CA 92415-0153 • (909) 386-8401 • Fax (909) 386-8460

Office of the Fire Marshal
Hazardous Materials Division
sbcfire.org

Mark A. Hartwig
Fire Chief/Fire Warden

Michael A. Horton
Fire Marshal

DATE: June 20, 2018
TO: City of Highland
FROM: SAN BERNARDINO COUNTY FIRE DEPARTMENT
HAZARDOUS MATERIALS DIVISION
PHONE: (909) 386-8401 **FAX:** (909) 386-8460
SUBJECT: CERTIFICATE OF OCCUPANCY CLEARANCE PER
GOVERNMENT CODE § 65850.2 (C).
FACILITY: Ray'z Tires & Wheels – 27085 E. 5th St. Highland CA 92346
CONTACT: Raymond Lopez – Owner 909-737-7126

- The above facility has complied with or is in the process of complying with the Business Plan and permit requirements for the San Bernardino County Fire Department, Hazardous Materials Division pursuant to California Health & Safety Code (CHSC) Chapter 6.95 § 25503.5.
- The above facility is exempt from the Business Plan requirements for the following reason(s): Exemption request form submitted: June 20, 2018
- This facility has complied with, or is in the process of complying with the Risk Management Plan (RMP) requirements pursuant to CHSC Chapter 6.95, Article 2.
- This facility is not subject to RMP requirements because it does not handle regulated substances in quantities at or exceeding threshold quantities.

Jerry Nguyen, REHS
Certified Unified Program Agency (CUPA)

GOVERNMENT CODE § 65850.2 (c). A city or county shall not issue a final certificate of occupancy or its substantial equivalent unless that is verification from the administering agency, if required by law, that the owner or authorized agent has met, or is meeting, the applicable requirements of § 25505 and Article 2 (commencing with § 25531) of Chapter 6.95 of Division 20 of the Health and Safety Code, and the requirements for a permit, if required by law, from the air pollution control district or air quality management district exercising jurisdiction in the area governed by the city or county or has provided proof from the appropriate district that the permit requirements do not apply to the owner or authorized agent.

BOARD OF DIRECTORS

Robert A. Lovingood
Chairman, First District

Janice Rutherford
Second District

James Ramos
Third District

Curt Hagman
Vice Chairman, Fourth District

Josie Gonzales
Fifth District

Gary McBride
Chief Executive Officer



File

CUPA

San Bernardino County Fire Department • Hazardous Materials Division
620 South 'E' Street, San Bernardino, CA 92415-0153 (909) 386-8401; FAX (909) 386-8460
www.sbcfire.org

PERMIT EXEMPTION REQUEST FORM

OWNER INFORMATION		OWNER ID: 151A	<small>(Office Use Only)</small>
NAME: WEKA INC			
ADDRESS: 27075 27075 5th street			
CITY: Highland	STATE: CA	ZIP CODE: 92346	
PHONE: 909-425-8700	ALT PHONE: 909-528-6874	FAX: 909-425-8706	
FACILITY INFORMATION		FACILITY ID: A1104	<small>(Office Use Only)</small>
NAME: WEKA INC			
ADDRESS: 27075 5th street			
CITY: Highland	STATE: CA	ZIP CODE: 92346	
PHONE: 909-425-8700	ALT PHONE: 909-528-6874	FAX: 909-425-8706	
REASON FOR EXEMPTION (see next page for further explanation): No Hazardous Materials to be stored on private site - used for storing small tools and office only such as computers, pipe laces and wrenches, paper.			

I have read and declare that this facility meets all of the requirements for exemption from the Business Emergency/Contingency Plan. I understand that if conditions change at my facility, I am required to contact the CUPA to file required paperwork and obtain permits.

Name (Print) Jared Hinte Title President
 Signature [Signature] Date Sept 15th 2011

<small>Office Use Only</small>	
BUSINESS CODE: 2	BUSINESS TYPE: 6
SUPERVISORIAL DISTRICT: 3	INSPECTION DISTRICT: 6
BUSINESS DESCRIPTION: OFFICE	
REVIEWED/APPROVED BY: FIRAS TAHER	DATE: 9/14/2011
ENTERED BY:	DATE: SEP 15 2011
COMMENTS: [Signature]	

ENTERED
PE: 0202 / PR37108



RECEIVED

OCT 14 2010
 S.B. CO. FIRE DEPT.

PERMIT EXEMPTION REQUEST FORM

OWNER INFORMATION		OWNER ID: 1140 <small>(Office Use Only)</small>
NAME: David M Zapata		
ADDRESS: 7687 Newman Court		
CITY: Highland	STATE: CA	ZIP CODE: 92346
PHONE: 909 289-8188	ALT PHONE:	FAX: 909 381-4211
FACILITY INFORMATION		FACILITY ID: 1361 <small>(Office Use Only)</small>
NAME: Zapata Tire Shop #2		
ADDRESS: 27085 E 5th		
CITY: Highland	STATE: CA	ZIP CODE: 92346
PHONE: 909 289-8188	ALT PHONE:	FAX: 909 381-4211
REASON FOR EXEMPTION (see next page for further explanation):		
Dont Have Hazardous Materials much We are a Tire Shop. West ←		

I have read and declare that this facility meets all of the requirements for exemption from the Business Emergency/Contingency Plan. I understand that if conditions change at my facility, I am required to contact the CUPA to file required paperwork and obtain permits.

Name (Print) David M Zapata **Title** owner
Signature [Signature] **Date** 10/14/10

<i>Office Use Only</i>	
BUSINESS CODE:	BUSINESS TYPE:
SUPERVISORIAL DISTRICT: 003	INSPECTION DISTRICT: 06
BUSINESS DESCRIPTION: Tire Shop	
REVIEWED/APPROVED BY: <u>Shan But</u>	DATE: 10/14/2010 PE: 0202 / PR31442
ENTERED BY: <u>ENTERED</u>	DATE:
COMMENTS: <u>CSI 26 2010</u>	
<u>[Signature]</u>	

HAZARDOUS MATERIALS FIELD SERVICES
COMPUTER DATA BASE UPDATE AUTHORIZATION

Change

Inactivate

Bill To: E A 0 (circle one) Loc/Dist No: _____ Est No: 92028677

Former Est. Name: _____

E

Name: Mike Minchew's Towing
Street No: 27110 Fraction: _____ Direction: _____
Street Name: 3rd St. Apt/Sp No: _____
City: Highland State: CA Zip Code: 92346
Telephone No: () _____

A

Name: _____
Street No: _____ Fraction: _____ Direction: _____
Street Name: _____ Apt/Sp No: _____
City: _____ State: _____ Zip Code: _____
Telephone No: () _____

O

Name: _____
Street No: _____ Fraction: _____ Direction: _____
Street Name: _____ Apt/Sp No: _____
City: _____ State: _____ Zip Code: _____
Telephone No: () _____

Program Information:

Number of Employees: _____ Number of USTs: _____
Federal Tax I.D. Number/Social Security Number: _____

Permit Information: (Circle those that apply)

Change/Inactivate/Add 228708 Permit No: 9210130221
Change/Inactivate/Add _____ Permit No: _____
Change/Inactivate/Add _____ Permit No: _____
Change/Inactivate/Add _____ Permit No: _____

Date Submitted: _____ Date Entered: _____
Submitted By: [Signature] Entered By: _____

Comments/Remarks: Business has no hazardous mat. or waste at this site please inactivate

Inactive since 9-5-95
MAR 18 1996 [Signature]

EH011#P
EHC69

EHS Permit Billing System
Establishment Summary

03/20/95
16:36:01

Estab . . . 92028677

Established: 10/13/1992

MIKE MINCHEW'S TOWING
27110 3RD ST
HIGHLAND, CA 92346

Status . . . :
Location . . : 67
Parcel . . . :
(909) 864-6498 Inactive . :
Federal id : 551-98-2983

Bill to: O Attn:
Contact: MIKE MINCHEW

Drvr lic: -----

Applicant: MINCHEW, MIKE & SANDRA
27110 3RD ST
HIGHLAND, CA 92346
Owner: MINCHEW, MIKE & SANDRA
27110 3RD ST
HIGHLAND, CA 92346

*Change Residing here also
27236 #B 3rd St*

(909) 864-6499
(909) 864-6499

Comment:

F1=Help F3=Exit F5=Refresh
F13=EstbUpd F14=AddrUpd F17=PrmtInq F21=Srch F23=Print

Estab . . . 92028677 MIKE MINCHEW'S TOWING

Sel	Permit	Catgy	Expire Date	MFR	Sani	Balance	Stat	Size
_	9210130221	228708	11/30/1993		0600	350.34		0
	Last bill: 10/29/1993		Last delq: 07/05/1994		Delq cnt: 7			
	Last bill:		Last delq:		Delq cnt:			
	Last bill:		Last delq:		Delq cnt:			
	Last bill:		Last delq:		Delq cnt:			

F1=Help F3=Exit F5=Refresh F7=Bkwd F8=Fwd
F15=PrmtUpd F19=ItemInq F20=FiscInq F21=Srch F22=Smry F23=Print

Inactivate Permit/Facility
(circle one)

Change

Bill To: E A O Location/
(circle one) District No: _____ Est No: 92028677
Former Est. Name: (if applicable): _____

Name: Mike Minchew's Towing
Street No.: 27110 Fraction: _____ Direction: _____
Street Name: 3rd Apt/Sp No.: _____
City: Highland State: ST Zip Code: _____
Telephone No.: () _____

Name: _____
Street No.: _____ Fraction: _____ Direction: _____
Street Name: _____ Apt/Sp No.: _____
City: _____ State: _____ Zip Code: _____
Telephone No.: () _____

Name: _____
Street No.: _____ Fraction: _____ Direction: _____
Street Name: _____ Apt/Sp No.: _____
City: _____ State: _____ Zip Code: _____
Telephone No.: () _____

Program Information:

Number of Employees: _____ Number of UGST's: _____
Federal Tax I.D. Number/Social Security Number: _____

Permit Information: (Circle those that apply)

Change/Inactivate/Add _____ Permit No.: _____
Change/Inactivate/Add _____ Permit No.: _____
Change/Inactivate/Add _____ Permit No.: _____
Change/Inactivate/Add _____ Permit No.: _____

Date Submitted: 9-5-95 Date Entered: SEP 05 1995
Submitted By: gm Entered By: RAM

Comments/Remarks: 3-22-95 Craig Stevens found
this location never had haz. mat.
all haz mat/waste is located
at 27230 # B 3rd St. Highland EST#95032741

EH012TP
EH098

EHS Permit Billing Syst
Permit Summary

05/11/95
09:11:38

To File

27110 3rd St.
Highland

Estab . . 92028677 MIKE MINCHEW'S TOWING

Sel	Permit	Catgy	Expire Date	MFR	Sani	Balance Stat	Size
-	9210130221	228708	11/30/1993		0600	350.34	0
	Last bill: 10/29/1993		Last delq: 07/05/1994		Delq cnt: 7		
	Last bill:		Last delq:		Delq cnt: <i>MAY 11 1995</i>		
	Last bill:		Last delq:		Delq cnt:		
	Last bill:		Last delq:		Delq cnt:		

F1=Help F3=Exit F5=Refresh F7=Bkwd F8=Fwd
F15=PrmtUpd F19=ItemInq F20=PiscInq F21=Srch F22=Smry F23=Print

PAID
9400
MAR 22 1995
BY *CP*

(for 93-94 fees)



ENVIRONMENTAL HEALTH SERVICES DEPARTMENT
COUNTY OF SAN BERNARDINO, CALIFORNIA

THIS PERMIT EXPIRES:
11/30/1993

MI - MINCHEW'S TOWING
27110 3RD ST
HIGHLAND, CA 92346
EST - 92028677 PERMIT - 9210130221

PERMIT
NON-TRANSFERABLE

This permit may be suspended or revoked by Environmental Health Services for cause. This permit is granted on condition that the person named in the permit will comply with the laws, ordinances and regulations that are now or may hereafter be in force by the United States Government, the State of California and the County of San Bernardino pertaining to the above mentioned business. Penalty fees are assessed on permits renewed 30 days after expiration date indicated above, or for failure to obtain new permit in case of transfer of ownership.

TYPE OF PERMIT - LIMITED QUANTITY GENERATOR

FEE PAID \$94.00

MINCHEW, MIKE & SANDRA
DBA: MIKE MINCHEW'S TOWING
27110 3RD ST
HIGHLAND, CA 92346

NBR EMPLS - 0

ESTABLISHMENT NUMBER: 92028677

PLEASE REVIEW THE FOLLOWING INFORMATION CAREFULLY. MAKE CORRECTIONS IN THE SPACE PROVIDED. PLEASE COMPLETE ALL INFORMATION. PLEASE PRINT.

ESTABLISHMENT:

PAID

MIKE MINCHEW'S TOWING Amt. 94.00

27110 3RD ST

HIGHLAND, CA 92346

PHONE : (714) 864-6498

BILL ATTN :

PARCEL :

FED-ID/SSN:

CONTACT : *MIKE MINCHEW*

DR. LIC.:

ST:

NOV 23 1992

DEC 01 1992

DEC 01 1992

APPLICANT:

MIKE MINCHEW'S TOWING
27110 3rd ST
Highland CA. 92346

DEC 01 1992

PHONE

(714) 864-6498

OWNER:

MIKE & SANDRA MINCHEW

DEC 01 1992

PHONE

(714) 864-6499

IMPORTANT - ALL CORRESPONDENCE SHOULD BE SENT TO:

ESTABLISHMENT APPLICANT OWNER (Check One)

I HEREBY MAKE APPLICATION FOR HEALTH SERVICES AND PERMIT TO ESTABLISH AND/OR OPERATE THE ABOVE MENTIONED BUSINESS, USE, OR SERVICE IN ACCORDANCE WITH THE LAWS, ORDINANCES, AND REGULATIONS THAT ARE NOW OR MAY HEREAFTER BE IN FORCE BY THE UNITED STATES GOVERNMENT, THE STATE OF CALIFORNIA, AND THE COUNTY OF SAN BERNARDINO PERTAINING TO THE ABOVE MENTIONED BUSINESS. I HEREBY CONSENT TO ALL NECESSARY INSPECTIONS INCIDENT TO THE ISSUANCE OF THIS PERMIT AND THE OPERATION OF THE BUSINESS.

SIGNED *MIKE MINCHEW* DATE *11-20-92* TITLE *owner*

ESTABLISHMENT NUMBER: 92028677

PLEASE REVIEW THE FOLLOWING INFORMATION CAREFULLY. MAKE CORRECTIONS IN THE SPACE PROVIDED. PLEASE COMPLETE ALL INFORMATION. PLEASE PRINT.

PERMIT: 9210130221 - LIMITED QUANTITY GENERATOR

NBR EMPLS : 0

TYPES OF WASTE GENERATED: used oil
YEARLY VOLUME (LBS/GALS): 45 Gal.
DISPOSAL METHOD : Local Dump

TYPES OF WASTE GENERATED: _____
YEARLY VOLUME (LBS/GALS): _____
DISPOSAL METHOD : _____

TYPES OF WASTE GENERATED: _____
YEARLY VOLUME (LBS/GALS): _____
DISPOSAL METHOD : _____

TYPES OF WASTE GENERATED: _____
YEARLY VOLUME (LBS/GALS): _____
DISPOSAL METHOD : _____

IF NEEDED, PLEASE ATTACH ADDITIONAL SHEETS OF INFORMATION

FOR OFFICE USE ONLY:		
CATBY: 228708	EXP: 11/30/1992	LOC: 67
SANI : 0600	MFR:	APR:

ENVIRONMENTAL
HEALTH SERVICES

92 NOV 23 PM 2:50

HA: DOUS MATERIALS FIELD SERV 2S
PERMIT BILLING SYSTEM
DATA INPUT SHEET

Action Code: I

Establishment No.: 92028677 Permit No.: _____

Establishment Information:

Bill to: E Location No.: 6716 Today's Date: 8-20-92

Address Information:

Name: mike minchew's Towing

Street No.: 27110 Fract: ___ Dir: ___ Street Name: 3rd

Street Designation: St. Apt/Space: ___ City: Highland

State: CA Zip Code: 92346 Telephone No.: () 864-6498

E

Name: same

Street No.: _____ Fract: ___ Dir: ___ Street Name: _____

Street Designation: _____ Apt/Space: ___ City: _____

State: _____ Zip Code: _____ Telephone No.: () _____

A

Name: mike minchew

Street No.: _____ Fract: ___ Dir: ___ Street Name: _____

Street Designation: _____ Apt/Space: ___ City: _____

State: _____ Zip Code: _____ Telephone No.: () _____

O

Permit Information:

Category No.: 228708 - 9210130221 Exp. Date: 11-30-92

~~000000~~ Renewal Code: N

Program Information:

Number of Employees: 0 Number of Tanks: 0

Date Entered: OCT 13 1992 Control Number: _____

Submitted By: SP. Entered By: JPO

Comments/Remarks:

Preapplication

ENVIRONMENTAL HEALTH SERVICES

COUNTY OF SAN BERNARDINO
ENVIRONMENTAL
MANAGEMENT GROUP



- 386 North Arrowhead Avenue • San Bernardino, CA 92415-0160 • (714) 387-4646
- 320 East "D" Street • Ontario, CA 91764 • (714) 391-7570
- 15506 Civic Drive • Victorville, CA 92392 • (619) 243-8141
- 17890 Arrow Boulevard • Fontana, CA 92335 • (714) 829-6244
- 57407 Twentynine Palms Highway • Yucca Valley, CA 92284 • (619) 226-5410
- San Bernardino County Vector Control Program
- 2356 East Fifth Street • San Bernardino, CA 92415-0064 • (714) 383-3200
- Environmental Enforcement and Housing
- 172 West Third Street • San Bernardino, CA 92415-0316 • (714) 387-6512/6515

PAMELLA BENNETT, R.E.H.S.
Director

Also serving the cities of:

Adelanto	Montclair
Apple Valley	Needles
Bonsaw	Orjanto
Big Bear Lake	Rancho Cucamonge
Chino	Redlands
Chino Hills	Rialto
Colton	San Bernardino
Fontana	Twentynine Palms
Grand Terrace	Upland
Hesperia	Victorville
Highland	Yucaipa
Loma Linda	Yucca Valley

AUGUST 21, 1992

ATTN: MIKE MINCHEW
MIKE MINCHEW'S TOWING
27110 3rd ST.
HIGHLAND, CA. 92346

The Department of Environmental Health Services conducted a hazardous materials survey on August 17, 1992 at _____

It has been determined from the survey/pre-application forms that your business falls into the following categories with the associated fees:

Category	Annual fee	
<u>Special Generator</u>	<u>\$ 229.00</u>	
<u>Special Handler</u>	<u>\$ 78.00</u>	
	<u>\$</u>	
	<u>\$307.00</u>	Total

THIS IS NOT A BILL

You will receive an invoice within approximately 30 days of this letter.

Please note a copy of the Business Plan Guide was provided during the survey. The appropriate number of Business Plans shall be submitted to this Department within 30 days of this letter. If you have any questions regarding Business Plans, refer to the Business Plan Guide or contact DEHS Facilities Permitting/ Land Use Section at phone number (714) 387-4677.

If you have any other questions, please contact Bonnie Butler or myself at (714) 387-4677.

FACILITIES PERMITTING/LAND USE SECTION

Paul B. Tavares
PAUL B. TAVARES, REHS
Supervisor

HARRY M. HAYS
County AG **PBT:bp** Director
ALBERT R. FERGUSON
Assistant Administrative Officer
Environmental Management Group

Board of Supervisors
MARSHA TURCOLO First District BARBARA CHAM RICHARD Third District
JON D. MIKELS Second District LARRY WALKER Fourth District
ROBERT L. HAMMOCK Fifth District

SAN BERNARDINO COUNTY
DEPARTMENT OF ENVIRONMENTAL HEALTH SERVICES
HAZARDOUS MATERIALS MANAGEMENT DIVISION PRE-APPLICATION

Facility Name Mike Minchen's Towing
 Site Address 27110 3rd St Highland
 Site Phone Number MIKE 864-6498
 Mailing Address same
 Business Owner Mike Minchen Phone Number 864-6498
 Owner's Address same

Type of Business Towing
 Number of Employees 0 Number of UGSTs 0

Hazardous Materials:

	YES	NO
Liquids \geq 55 gallons of any one material?	<input checked="" type="checkbox"/>	<input type="checkbox"/>
Solids \geq 500 lbs?	<input type="checkbox"/>	<input checked="" type="checkbox"/>
Compressed gases \geq 200 cu ft?	<input type="checkbox"/>	<input checked="" type="checkbox"/>
Extremely hazardous substances \geq TPQ?	<input type="checkbox"/>	<input checked="" type="checkbox"/>
Any quantity of Class A, B, or C explosives?	<input type="checkbox"/>	<input checked="" type="checkbox"/>
Any quantity of Category I or II pesticides?	<input type="checkbox"/>	<input checked="" type="checkbox"/>
Any quantity of radioactive substances?	<input type="checkbox"/>	<input checked="" type="checkbox"/>

Hazardous Wastes

Total Volume less than 5 gallons/month?	<input checked="" type="checkbox"/>	<input type="checkbox"/>
Total Volume 5 gallons or more/month?	<input type="checkbox"/>	<input checked="" type="checkbox"/>
All is recycled non-halogenated hydrocarbon waste? (eg. waste oil, waste mineral spirits, waste ethylene glycol, but <u>not</u> including chlorinated solvent wastes).	<input checked="" type="checkbox"/>	<input type="checkbox"/>

Comments:

performs 2 oil changes a month.

George Suter Mike Minchen 8/17/92
 Surveyor Received by Date

Office Use Only	
<input checked="" type="checkbox"/> Spec. Generator	<input checked="" type="checkbox"/> Spec. Handler
<input type="checkbox"/> Reg. Generator	<input type="checkbox"/> Generator "
<input type="checkbox"/> Ltd. Quant. Gen.	<input type="checkbox"/> Primarily "
<input type="checkbox"/> UGST/Handler	<input type="checkbox"/> Medical Waste
Inspector <u>AS</u>	Date <u>8/18/92</u>

Materials Received

HazMat/Haz Waste Mgt Handbook
 Business Plan guide
 Forms A & B, etc.
 Other _____

SAN BERNARDINO COUNTY
DEPARTMENT OF ENVIRONMENTAL HEALTH SERVICES
HAZARDOUS MATERIALS MANAGEMENT DIVISION SURVEY

Facility Name Mike Minchew's Towing

Site Address 27110 3rd Street Highland 92346

Contact Person Mike Site Phone Number 864-6498

Type of Business Towing

	Y	N
1. Does your business handle hazardous materials or <u>generate</u> hazardous wastes? (If yes, facility must fill out Division Application; must file a Business Plan) Does your business:	<u>X</u>	—
Store any materials in 55 gallon drums? <u>waste oil</u>	<u>X</u>	—
Paint any product?	—	<u>X</u>
Clean any parts with corrosive or solvent materials?	—	<u>X</u>
Store any fuels? (eg. gasoline, diesel, fuel, propane)	—	<u>X</u>
Have any Material Safety Data Sheets?	—	<u>X</u>
Perform vehicle or equipment maintenance? <u>bs owned (2 trucks)</u>	<u>X</u>	—
Store any materials in aboveground storage tanks?	—	<u>X</u>
2. Does your business generate medical waste?	—	<u>X</u>
Does your business provide treatment or immunization to any person or animal? (If yes, facility must fill out medical waste questionnaire)	—	<u>X</u>
3. Does your business store hazardous materials (including wastes) in UGSTs?	—	<u>X</u>
Does your business have a generator for emergency power?	—	<u>X</u>
Does your business fuel company vehicles?	—	<u>X</u>
Does your business have a fuel dispenser?	—	<u>X</u>
(If yes, facility must fill out Division Application and must file UGST Forms A & B)		
4. Does your company have other environmental permits?		
Air Quality?	—	<u>X</u>
Sewering Agency?	—	<u>X</u>
Fire Department?	—	<u>X</u>
Other _____	—	—

COMMENTS/NOTES/OBSERVATIONS:

gets permission from state to destroy automobile

Lorrie Butler
Surveyor

8/17/92
Date



SAN BERNARDINO COUNTY FIRE DEPARTMENT
 COUNTY OF SAN BERNARDINO, CALIFORNIA



THIS PERMIT EXPIRES:
 09/30/2002

A & I AUTOMOTIVE REPAIR

27114 E 3RD ST

HIGHLAND, CA 92346

EST - 01049493 PERMIT - 0108168990

PERMIT

NON-TRANSFERABLE

This permit may be suspended or revoked by the County Fire Department for cause. This permit is granted on condition that the person named in the permit will comply with the laws, ordinances and regulations that are now or may hereafter be in force by the United States Government, the State of California, the County of San Bernardino, and/or applicable cities pertaining to the above mentioned business. Penalty fees are assessed on permits renewed 30 days after expiration date indicated above, or for failure to obtain new permit in case of transfer of ownership.

TYPE OF PERMIT - SPECIAL HANDLER

FEE PAID

\$95.00

DBA: A & I AUTOMOTIVE REPAIR

27114 E 3RD ST

HIGHLAND, CA 92346

NBR EMPLS -

1

Peter R. Hills

SAN BERNARDINO COUNTY FIRE DEPARTMENT
HAZARDOUS MATERIALS DIVISION
ANNUAL INVOICE FOR PERMIT FEES DUE

Establishment No. **01049493**



ANNUAL INVOICE

11/29/2001

PAGE 1 OF 1

Element Number	Category	Exp. Date	For the Period of	Amount Due
0108168990	226008	09/30/2001	10/01/2001-09/30/2002	95.00



BILL TO: A & I AUTOMOTIVE REPAIR
27114 E 3RD ST
HIGHLAND, CA 92346

DBA: A & I AUTOMOTIVE REPAIR

TOTAL AMOUNT DUE: **95.00**

ALL FEES ARE DUE AND PAYABLE UPON RECEIPT



SAN BERNARDINO COUNTY FIRE DEPARTMENT
 COUNTY OF SAN BERNARDINO, CALIFORNIA



THIS PERMIT EXPIRES:
 09/30/2002

A & I AUTOMOTIVE REPAIR

27114 E 3RD ST

HIGHLAND, CA 92346

EST - 01049493 PERMIT - 0108168989

PERMIT

NON-TRANSFERABLE

This permit may be suspended or revoked by the County Fire Department for cause. This permit is granted on condition that the person named in the permit will comply with the laws, ordinances and regulations that are now or may hereafter be in force by the United States Government, the State of California, the County of San Bernardino, and/or applicable cities pertaining to the above mentioned business. Penalty fees are assessed on permits renewed 30 days after expiration date indicated above, or for failure to obtain new permit in case of transfer of ownership.

TYPE OF PERMIT - SPECIAL GENERATOR

FEE PAID

\$376.65

DBA: A & I AUTOMOTIVE REPAIR

27114 E 3RD ST

HIGHLAND, CA 92346

NBR EMPLS -

0

Peter R. Hills

Director
 COUNTY FIRE CHIEF/FIRE WARDEN



SAN BERNARDINO COUNTY FIRE DEPARTMENT
 COUNTY OF SAN BERNARDINO, CALIFORNIA



THIS PERMIT EXPIRES:
 09/30/2002

A & I AUTOMOTIVE REPAIR

27114 E 3RD ST

HIGHLAND, CA 92346

EST - 01049493 PERMIT - 0108168991

PERMIT

NON-TRANSFERABLE

This permit may be suspended or revoked by the County Fire Department for cause. This permit is granted on condition that the person named in the permit will comply with the laws, ordinances and regulations that are now or may hereafter be in force by the United States Government, the State of California, the County of San Bernardino, and/or applicable cities pertaining to the above mentioned business. Penalty fees are assessed on permits renewed 30 days after expiration date indicated above, or for failure to obtain new permit in case of transfer of ownership.

TYPE OF PERMIT - STATE MANDATED FACILITY SERVICE FEE

FEE PAID

\$13.50

03A: A & I AUTOMOTIVE REPAIR

27114 E 3RD ST

HIGHLAND, CA 92346

Peter R. Hill

Director
 COUNTY FIRE CHIEF/FIRE WARDEN

SAN BERNARDINO COUNTY FIRE DEPARTMENT
HAZARDOUS MATERIALS DIVISION
ANNUAL INVOICE FOR PERMIT FEES DUE

Establishment No. **01049493**



**DELINQUENT
INVOICE**

11/05/2001

PAGE 1 OF 1

Element Number	Category	Exp. Date	For the Period of	Amount Due
0108168991	227001	09/30/2001	10/01/2001-09/30/2002	13.50
0108168989	228707	09/30/2001	10/01/2001-09/30/2002	376.65



BILL TO: A & I AUTOMOTIVE REPAIR
27114 E 3RD ST
HIGHLAND, CA 92346

DBA: A & I AUTOMOTIVE REPAIR

TOTAL AMOUNT DUE: **390.15**

ALL FEES ARE DUE AND PAYABLE UPON RECEIPT

FILE

HAZARDOUS MATERIALS FIELD SERVICES
PERMIT BILLING SYSTEM INPUT SHEET

BILL TO: (E) A O LOC/DIST NO: 67/6 EST NO: 01049493
(Circle one)

E - Establishment Information

Name: A + I Automotive Repair
Street No: 27114 Fraction: _____ Direction: E
Street Name: 3rd St. Apt/Ste/Unit No: _____
City: Highland State: CA Zip Code: 92346
Attn: _____ Telephone: (909) 425-8468

A - Applicant Information

Name: same as 'E'
Street No: _____ Fraction: _____ Direction: _____
Street Name: _____ Apt/Ste/Unit No: _____
City: _____ State: _____ Zip Code: _____
Attn: _____ Telephone: () _____

O - Owner Information

Name: Jeff Dunfee
Street No: 27114 Fraction: _____ Direction: E
Street Name: 3rd St. Apt/Ste/Unit No: _____
City: Highland State: CA Zip Code: 92346
Attn: _____ Telephone: (909) 425-8468

Program Information:

Number of Employees: 3 MFR Number: _____
Number of UST's: 0

Federal Tax I.D. Number/Social Security Number: _____

Permit Information

CATEGORY	PERMIT NUMBER	EXP. DATE
<u>228707</u>	<u>0108168989</u>	<u>9-30-01</u>
<u>226008</u>	<u>0108168990</u>	<u>↓</u>
<u>227001</u>	<u>0108168991</u>	<u>↓</u>
_____	_____	_____
_____	_____	_____

Date Submitted: 8-9-01 Date Entered: 8-17-01

Submitted By: Carey Hull Entered By: LISA GOMEZ

Comments/Remarks: Per inspection, new facility, establishment # needed.



CUPA

San Bernardino County Fire Department • Hazardous Materials Division
620 South 'E' Street, San Bernardino, CA 92415-0153 • (909) 386-8401 FAX (909) 386-8460 • www.sbcfire.org

HAZARDOUS WASTE GENERATOR AND HAZARDOUS MATERIALS HANDLER INSPECTION REPORT

FA #: FA0000045 Facility Name: A & I Automotive Repair Inspection Date: December 6, 2007
Site Address: 27114 E. 3rd Street Phone #: (909) 425-8468
City: Highland Zip Code: 92346 EPA ID #:

Consent Granted by:
[] Inspect [] Photograph Name: Chris (employee of new business) Title: # Emp:

Refer to Title 19 and Title 22 of the California Code of Regulations (CCR), Chapter 6.5 of the Health and Safety Code (CHSC) and Division 3 of Title 2 of the San Bernardino County Code (CC). The following code sections are either in Violation (V) of, in Compliance (C) with, the applicable laws and regulations, or compliance is not applicable, not addressed or unknown (N).

Table with columns for GENERAL REQUIREMENTS FOR GENERATORS, GENERAL REQUIREMENTS FOR HANDLERS, STORAGE AND LABELING REQUIREMENTS, HAZARDOUS WASTE RECORDS AND MANIFESTS, and DISPOSAL AND TRANSPORTATION. Includes compliance status (V, C, N) for various codes.

INSPECTION NARRATIVE
An inspection was conducted to confirm closure of this business as stated in a letter received from A & I Auto sent on August 23, 2007. The letter stated that as of May 31, 2007 the business closed and ceased all business operations. This was an automotive repair facility that was previously inspected by this department on May 11, 2005.

After an inspection, I observed numerous containers of hazardous waste including waste oil, waste coolant, used oil filters, and other possible unknowns. All of these items were observed in the area that was used as hazardous waste storage by A & I Automotive. A tire business is now being operated at this location and does not appear to generate any hazardous waste at this time. Many of the containers observed were the same containers observed during the 2005 inspection and stored in the same area.

Continued on the next page.....

[X] NOTICE OF VIOLATION: THE VIOLATIONS NOTED ABOVE MUST BE CORRECTED WITHIN 45 DAYS. FAILURE TO COMPLY MAY RESULT IN LEGAL ACTION. THE CERTIFICATE OF COMPLIANCE SHALL BE SUBMITTED WITHIN THE TIME PERIOD NOTED ABOVE.

Inspected By: Dwane Pianalto Received By: CERTIFIED MAIL Title: Report Date:



CUPA

San Bernardino County Fire Department • Hazardous Materials Division
620 South 'E' Street, San Bernardino, CA 92415-0153 • (909) 386-8401 FAX (909) 386-8460 • www.sbcfire.org

SUPPLEMENTAL INSPECTION REPORT

Page 2 of 3

INSPECTION DATE: 12/06/07

FACILITY ID FA0000045	FACILITY NAME: A & I Automotive Repair	FACILITY LOCATION: 27114 E. 3rd Street, Highland
Consent Granted by: <input type="checkbox"/> Inspect <input type="checkbox"/> Photograph	NAME Chris	TITLE Tire business employee

Hazardous Waste Inventory (located in the hazardous waste storage area:

- 1x55 gallon drum of used oil filters
- 1x250 gallon tote of used oil
- 4x55 gallon drums of unknown materials, partially full
- 1x110 gallon oil cube, partially filled with oil
- 2x5 gallon buckets of oily rags
- 2 small buckets of transmission fluid
- 1x30 gallon drum of unknown material
- 1x20 gallon drum of unknown material
- various size empty drums and containers

The following items were located in the old walk in refrigerator :

- 7x55 gallon drums, some empty and some full with unknown contents
- 2x5 gallon buckets with unknown contents
- 2x10 gallon drums with unknown contents
- 1x55 gallon drum with unknown contents

Violations to be Corrected within 45 days:

- #106- Facility not operated to prevent release of hazardous materials. CCR 66265.31
- #114- Hazardous waste containers not sound. CCR 66262.171
- #115- Hazardous waste containers leaking. CCR 66265.173(b)
- #116- Hazardous waste containers not closed. CCR 66265.173(a)

There were numerous containers observed in the hazardous waste storage area that are either leaking and not sound, or were open and exposed to the elements, enabling them to leak or overflow.

Compliance Requirement: After all the hazardous waste has been removed, clean all the spilled waste oil from the hazardous waste storage area of the property. Dispose of the used absorbent (used to clean the spilled oil) as a hazardous waste. Be sure that the used absorbent is shown on the hazardous waste manifest or consolidated manifest.

NOTICE OF VIOLATION: THE VIOLATIONS NOTED ABOVE MUST BE CORRECTED WITHIN 45 DAYS. FAILURE TO COMPLY MAY RESULT IN LEGAL ACTION. THE CERTIFICATE OF COMPLIANCE SHALL BE SUBMITTED WITHIN THE TIME PERIOD NOTED ABOVE.

Inspected By:
Sign Name
Dwane Pianalto
Print Name

Received By: _____
Sign Name
CERTIFIED MAIL
Print Name

Title: _____
Report Date: **December 10, 2007**



CUPA

San Bernardino County Fire Department • Hazardous Materials Division
620 South 'E' Street, San Bernardino, CA 92415-0153 • (909) 386-8401 FAX (909) 386-8460 • www.sbcfire.org

SUPPLEMENTAL INSPECTION REPORT

Page 3 of 3

INSPECTION DATE: 12/06/07

FACILITY ID FA0000045	FACILITY NAME: A & I Automotive Repair	FACILITY LOCATION: 27114 E. 3rd Street, Highland
Consent Granted by: <input type="checkbox"/> Inspect <input type="checkbox"/> Photograph	NAME Chris	TITLE Tire business employee

Violations Continued:

#110- Tank/container not labeled "Hazardous Waste". CCR 66262.34(f)(3)

#111- Hazardous waste label not complete. CCR 66262.34(f)(3)

#112- Accumulation start date not on containers. CCR 66262.34(f)(2)

None of the hazardous waste containers that were observed on the property were properly labeled as hazardous waste, making it difficult to identify the contents in case of a fire or release of the materials inside.

#113- Hazardous waste accumulation time has been exceeded. CCR 66262.34

#135- Used oil not managed properly. CHSC 25250.4

When a facility generates less than 1,000 kg of hazardous waste per month, there is a time limit in which one has to dispose of the hazardous waste. The time limit to dispose of the hazardous waste for your business is 180 days. The hazardous waste on your property has exceeded its accumulation time limit and must be disposed of.

Compliance Requirement: Dispose of all the hazardous waste on the property within 45 days of receipt of this report. That includes all the waste oil, used oil filters, and any unknown hazardous waste. Provide a copy of the receipt showing removal of the hazardous waste to this department. Failure to dispose of the hazardous waste will result in the continued requirement to maintain an active hazardous waste generator permit for this business as well as further legal action by this department.

#138- Used oil filters not managed lawfully. CCR 66266.130

The used oil filters seen on the property have exceeded their accumulation time limit of 180 days. The container was not properly covered and secured, and was not properly labeled.

Compliance Requirement: Have all of the used oil filters on the property hauled by an approved hazardous waste hauler. Provide a copy of the manifest or consolidated manifest to this department.

Submit all the required documentation along with a signed Certificate of Compliance within 45 days of receipt of this report.

NOTICE OF VIOLATION: THE VIOLATIONS NOTED ABOVE MUST BE CORRECTED WITHIN 45 DAYS. FAILURE TO COMPLY MAY RESULT IN LEGAL ACTION. THE CERTIFICATE OF COMPLIANCE SHALL BE SUBMITTED WITHIN THE TIME PERIOD NOTED ABOVE.

Inspected By: Dwane Pinalto Sign Name
Received By: _____ Sign Name
Title: _____
Dwane Pinalto Print Name
CERTIFIED MAIL Print Name
Report Date: December 10, 2007

PHOTO NARRATIVE

PHOTO 1



PHOTO 2



Facility/Case Name: **A & I Automotive Repair**

Facility ID #: **FA00000045**

Address: **27114 E. 3rd Street, Highland**

1) Description: **In what was used as the hazardous waste storage area for A & I Automotive, there were numerous containers of hazardous waste left behind including this 55 gallon drum of used oil filters.**

2) Description: **Also in the hazardous waste storage area were these various sized containers. Some were filled with unknown liquids and others were empty.**

Date Taken: **December 6, 2007**

Taken By: **Dwane Pianalto**

Signature: 

PHOTO NARRATIVE

PHOTO 1



PHOTO 2



Facility/Case Name: **A & I Automotive Repair**

Facility ID #: **FA00000045**

Address: **27114 E. 3rd Street, Highland**

1) Description: **There is another 55 gallon drum with unknown contents as well as this open container of oil on top.**

2) Description: **There is a 250 gallon tote container that was used by A & I for waste oil storage in the hazardous waste storage area. It has apparently been leaking small amounts of oil onto the ground.**

Date Taken: **December 6, 2007**

Taken By: **Dwane Pianalto**

Signature: 

PHOTO 1



PHOTO 2



Facility/Case Name: **A & I Automotive Repair**

Facility ID #: **FA0000045**

Address: **27114 E. 3rd Street, Highland**

1) Description: **There is an old walk in refrigerator in the hazardous waste storage area that is used to store waste oil, waste coolant, etc.. There were numerous drums, containers, etc. containing waste oil being stored inside.**

2) Description: **These are some other containers with waste oil and other possible unknowns in them being stored inside the old walk in refrigerator.**

Date Taken: **December 6, 2007**


Taken By: **Dwane Pianalto**

Signature: 

PHOTO 1



PHOTO 2



Facility/Case Name: **A & I Automotive Repair**

Facility ID #: **FA00000045**

Address: **27114 E. 3rd Street, Highland**

1) Description: **This photo was also taken inside the old walk in refrigerator. As can be seen there is a small 1-2 gallon bucket with waste oil inside. There were also other small sized containers scattered throughout the walk in.**

2) Description: **NO PHOTO**

Date Taken: **December 6, 2007**

Taken By: **Dwane Pianalto**

Signature: 

SAN BERNARDINO COUNTY FIRE DEPARTMENT

FEE CHANGE AUTHORIZATION FORM

RUSH - NEED BY _____ PRIORITY - NEED BY _____ FYI - PLEASE REVIEW OTHER _____

FACILITY INFORMATION

NAME: A & I AUTOMOTIVE REPAIR FACILITY ID: FA0000045
 ADDRESS: 27114 E 3RD ST
 CITY: HIGHLAND STATE: CA ZIP CODE: 92346
 PHONE: 909-425-8468 EXT: _____ FAX: _____
 ALT PHONE: 909-425-8658 EXT: _____ LOCATION (INSPECTOR DISTRICT): 06
 CONTACT PERSON: _____ CITY CODE: HIGHLAND DISTRICT (SUPERVISORIAL DISTRICT): 003
 ANNIVERSARY DATE: 09/30/2002 ACCOUNT STATUS: INACTIVE ACCOUNT
 NUMBER OF EMP: _____ NUMBER OF UST'S: 0 MFR # _____

ACTION REQUIRED

REQUEST VERIFICATION REQUEST FACILITY INSPECTION
 INACTIVATE / CLOSED ACCOUNT / O.O.B.

COMMENTS: Facility OOB per written request
Please verify. Thank you!

REQUESTED BY: Juanita Parker APPROVED BY: _____

PERMIT INFORMATION

PROGRAM ELEMENT 4210
 PROGRAM ELEMENT 4420
 PROGRAM ELEMENT _____
 PROGRAM ELEMENT _____
 PROGRAM ELEMENT _____

DATE SUBMITTED: 10/16/07 SUBMITTED BY: J.P.

ADDITIONAL COMMENTS: Hazardous waste is still on site and must
be removed, per inspection on 12/02/07

10/16/2007 SW → dp

A&I AUTOMOTIVE REPAIR

2714 E 3RD STREET
HIGHLAND CA 92346
909-425-8468 or 951-202-2108

August 23, 2007

San Bernardino County Fire Department
157 W. Fifth Street
Second Floor
San Bernardino CA 92415

Re: FACILITY ID #0000045

To Whom It May Concern:

Please be advised, as of May 31, 2007, A&I Automotive Repair closed and ceased all business operations.


The above noted facility number is no longer active and we will not be renewing the Hazardous Materials Cupa Permits, Invoice # IN003881 (copy of invoice enclosed).

Mail any additional correspondence to:

A&I Automotive Repair
Attn: Joyce Miller-Guzman
1180 E. Baseline Street
San Bernardino CA 92410

If you have any questions, comments or concerns please contact Joyce Miller-Guzman at 951-202-2108.

Sincerely,

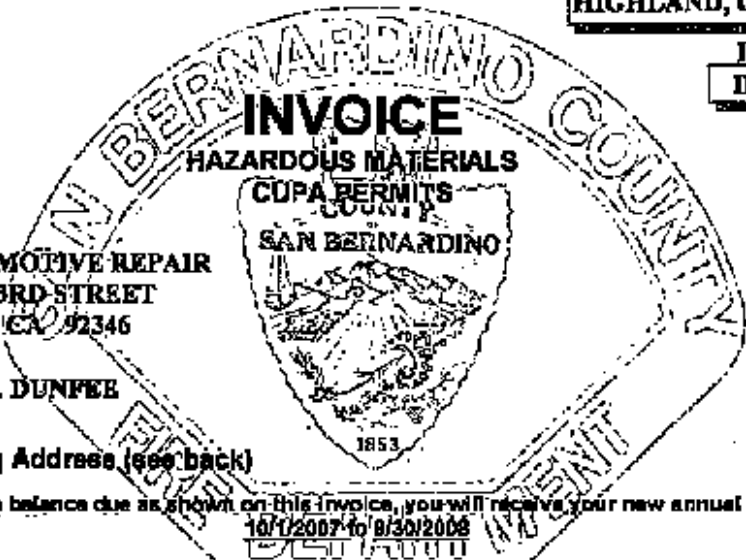

Patrick S. Dunfee

Owner

A&I Automotive Repair

Please make your check payable to:
San Bernardino County Fire Department
 Send to:
157 W. Fifth Street
Second Floor
San Bernardino, CA 92415
(909) 387-9603

Facility Address
A & I AUTOMOTIVE REPAIR
27114 E 3RD ST
HIGHLAND, CA 92346



TO: A & I AUTOMOTIVE REPAIR
27114 EAST 3RD STREET
HIGHLAND, CA 92346

ATTN: PATRICK S. DUNFEE

Change of Billing Address (see back)

Upon receipt of full payment of the balance due as shown on this invoice, you will receive your new annual permit with an effective date of:

10/1/2007 to 9/30/2008

Invoice ID
IN0038811

Facility ID
FA0000045

Invoice Date
8/17/07

Total Account Balance
\$ 611.00

Total Due for Invoice
\$ 611.00

Total Paid
\$ 0.00

PLEASE RETURN TOP PORTION WITH PAYMENT

Program/Element	Qty	Description	Permit Exp Date	Amount
4210	1	SPECIAL HANDLER	9/30/07	\$ 220.00
4420	1	SPECIAL GENERATOR(B)	9/30/07	\$ 367.00
5002	1	ALL FACILITY STATE SERVICE CHARGE	9/30/07	\$ 24.00
Total Due for This Invoice:				\$ 611.00

8/23/07
Cancel
business
of 5/31/07
closed as

ALL FEES ARE NOW DUE
PLEASE SUBMIT FULL PAYMENT BEFORE 9/30/2007
TO AVOID A 35% DELINQUENT FEE
THANK YOU.

1-30 Days	31-60 Days	61-90 Days	91-120 Days	121+ Plus	Total Account Bal
\$ 611.00	\$ 0.00	\$ 0.00	\$ 0.00	\$ 0.00	\$ 611.00

Permits are not transferable, you must contact this office for new permits.

If you have any questions regarding this bill, please call San Bernardino County Fire Department at (909) 387-9603.

STREET NUMBER

STREET NAME

STE OR UNIT No

CITY NAME

STATE

ZIP CODE

ATTENTION

1X 55 gal drum of used oil filters

1X 250 gal tote

4X 5 gal drums - unknown partially full

1X 110 gal oil cube partially full

2X 5 gal buckets of oily rags

2 buckets of trans fluid

1X 30 gal drum - full, unknown

1X 20 gal drum - full, unknown.

{ 7X 55 gal drums inside old walk-in - some full, some empty.

{ 2X 5 gal w/ unk. contents.

{ 2X 10 gal drum - w/ unk. contents

{ 1X 55 gal drum w/ unk. contents.

630 27



CUPA

San Bernardino County Fire Department • Hazardous Materials Division
620 South 'E' Street, San Bernardino, CA 92415-0153 • (909) 386-8401 FAX (909) 386-8460

HAZARDOUS WASTE GENERATOR AND HAZARDOUS MATERIALS HANDLER INSPECTION REPORT

Facility Name: A+I Automotive Repair Date: 5/11/05
Street Address: 27114 3rd St. Fac Id. No: FA0000045
City: Highland Zip Code: 92346 EPA ID No: CAL0000233942
Facility Contact: Pat Dunfee Phone No: 425-8468 Number of Employees: 4

Refer to Title 19 and Title 22 of the California Code of Regulations (CCR), Chapter 6.5 of the Health and Safety Code (CHSC) and Division 3 of Title 2 of the San Bernardino County Code (CC). The following code sections are either in Violation (V) of, or in Compliance (C) with, the applicable laws and regulations, or compliance is not applicable, not addressed or unknown (N).

GENERAL REQUIREMENTS FOR GENERATORS			V	C	N	RELEASE AND RESPONSE/BUSINESS PLANS			V	C	N
101. Hazardous Waste Generator Permit current	CC 23.0602(b)(1)			✓	*	201. Hazardous Material Handler permit current	CC 23.0602(b)(2)		✓		
102. Facility access for inspection granted - HW only	CHSC 25185			✓	*	202. Business Plan established	CHSC 25503.5		✓		
103. Hazardous Waste determination made	CCR 66262.11			✓	*	203. Business Plan submitted/updated	CHSC 25505	✓			
104. EPA ID Number obtained	CCR 66262.12(a)			✓	*	204. Hazardous Materials release reported	CHSC 25507			✓	
105. Hazardous Waste storage/treatment authorization	CHSC 25189.5(d)			✓	*	205. Facility access for inspection granted - HM Only	CHSC 25508		✓		
106. Facility operated/maintained to prevent release/fire	CCR 66265.31		✓		*	206. Regulated Substances registration filed	CHSC 25533(a)			✓	
107. Contingency Plan established	CCR 66265.51(a)		✓		*	207. SPOC Plan completed	CHSC 25270.5(c)			✓	
108. Recyclable materials managed lawfully	CHSC 25143.2		✓		*						
STORAGE AND LABELING REQUIREMENTS						INSPECTION NARRATIVE					
110. Hazardous Waste containers labeled	CCR 66262.34(f)(3)		✓			<p>An inspection of this facility was conducted to determine compliance with hazardous materials/waste regulations. Permission to do the inspection and take photos was granted by Pat Dunfee.</p> <p><u>Process:</u></p> <p>This is an automotive repair facility that repairs cars + light trucks with 3 service bays.</p> <p><u>Hazardous waste Inventory:</u></p> <p>1x20 gal oil transfer drum 8x5 gal plastic buckets with waste oil 8x5 gal metal buckets with waste oil 4x quarter 55 gal drums of used oil filters</p> <p style="text-align: right;">page 1 of 4</p>					
111. Hazardous Waste container label complete	CCR 66262.34(f)(3)		✓								
112. Accumulation start date on labels	CCR 66262.34(f)(2)		✓								
113. Hazardous Waste accumulation time not exceeded	CCR 66262.34		✓								
114. Hazardous Waste containers sound	CCR 66265.171		✓								
115. Hazardous Waste containers not leaking	CCR 66265.173(b)		✓								
116. Hazardous Waste containers closed	CCR 66265.173(a)		✓								
117. Contaminated containers managed properly	CCR 66261.7		✓								
118. Container storage area inspected weekly	CCR 66265.174		✓								
119. Hazardous Waste managed lawfully	CHSC 25154		✓								
120. Aboveground Tank storage area inspected daily	CCR 66265.195		✓								
HAZARDOUS WASTE RECORDS AND MANIFESTS											
125. Hazardous Waste transported with a manifest	CCR 66262.20(a)		✓								
126. Hazardous Waste manifest complete	CCR 66262.23		✓								
127. Hazardous Waste manifests sent to DTSC	CCR 66262.23(a)(4)		✓								
128. Manifests retained for at least 3 years	CCR 66262.40(a)		✓								
129. Biennial Report prepared	CCR 66262.41		✓								
130. Hazardous Waste analyses retained for 3 years	CCR 66262.40(c)		✓								
131. Training documentation complete & available	CCR 66265.16		✓								
132. SB 14 completed and available	CCR 67100.3		✓								
MANAGEMENT OF USED OIL AND BATTERIES											
135. Used oil managed properly	CHSC 25250.4		✓								
136. Used oil not contaminated with Hazardous Waste	CHSC 25250.7		✓								
137. Used oil receipts complete & available	CHSC 25250.8(b)		✓								
138. Used oil filters managed lawfully	CCR 66266.130		✓								
139. Used batteries managed lawfully	CCR 66266.81		✓								
DISPOSAL AND TRANSPORTATION											
145. Illegal disposal/abandonment of Hazardous Waste	CHSC 25189.5(a)			✓							
146. Illegal disposal of used oil	CHSC 25250.5(a)			✓							
147. Transportation of Hazardous Waste w/o registration	CHSC 25183			✓							
148. Hazardous Waste hauled by registered transporter	CHSC 25183		✓								
149. Haz. Waste transported to an unauthorized facility	CHSC 25189.5(c)			✓							

NOTICE OF VIOLATION: THE VIOLATIONS NOTED ABOVE MUST BE CORRECTED WITHIN 30 DAYS. FAILURE TO COMPLY MAY RESULT IN LEGAL ACTION. THE CERTIFICATE OF COMPLIANCE SHALL BE SUBMITTED WITHIN THE TIME PERIOD NOTED ABOVE.

Inspector: Deanne Peralto Received by: Pat Dunfee Title: _____



CLIPA

San Bernardino County Fire Department • Hazardous Materials Division
620 South "E" Street, San Bernardino, CA 92415-0153 • (909) 386-8401 Fax (909) 386-8460

SUPPLEMENTAL INSPECTION REPORT

FACILITY NAME:

Avi Automotive Repair

FACILITY LOCATION:

27114 3rd St., Highland

Hazardous Waste Inventory:

1x 55 gal drum of used oil filters.

1x 350 AST of waste oil

1x 55 gal ~~drum~~ transfer drum of waste oil (from oil filters)

Hazardous Material Inventory:

1x 30 gal parts washer

1x 249 ft³ oxygen ; 1x 150 ft³ acetylene

2x 5 gal propane tanks

1x 5 gal freon recovery unit

Violations to be corrected within 30 days:

#106 → Many waste oil containers were left open with no secondary spill containment. All waste oil and hazardous waste containers must be closed at all times ~~except~~ (unless being filled) to prevent an accidental release. Use closeable drums for used drained oil filters and waste oil. Provide a statement confirming that used filter are being stored in closeable drums. Also state that waste oil drums are all closed.

#110-112 → ~~the~~ waste oil containers were not labeled. Place hazardous waste labels on all waste oil drums and ~~to~~ complete the labels including an accumulation start date. Provide a statement confirming the placement of hazardous waste labels on all waste oil drums.

Page: 2 of 4

Deane Peralto

Inspector

5/11/05

Date

Received By

Title



SUPPLEMENTAL INSPECTION REPORT

FACILITY NAME:

A+I Automotive Repair

FACILITY LOCATION:

27114 3rd St., Highland

Violations to be corrected within 30 days:

#114+116 → Some hazardous waste containers were not in sound condition or were not closed. Recycle or remove all damaged waste containers and close all open containers. Provide a statement confirming that all open containers are closed and damaged containers removed or recycled.

#117 → Have all empty contaminated containers removed if they are ~~not~~ no longer used.

#118 → The hazardous waste/waste oil storage area should be inspected weekly. Provide 3 weekly inspection forms confirming weekly inspections.

#137 → Receipts showing removal of used oil were not available at the inspection. Provide a copy of the most recent and the previous waste oil pickup.

#138 → All used drained oil filters must be kept in a closed container and not be saturated in waste oil. All oil filter containers must be labeled "USED DRAINED OIL FILTERS" and include an accumulation start date. Provide a statement confirming that filters have been transferred into appropriate containers and have been properly labeled.

#139 → All used batteries must be removed or recycled by an approved hauler. Provide a copy of receipt showing removal of used batteries.

Page 3 of 4

Duane Pionatto

Inspector

5/11/05

Date

Received By

Title



SUPPLEMENTAL INSPECTION REPORT

FACILITY NAME:

A+I Automotive Repair

FACILITY LOCATION:

2711/1 3rd St, Highland

Violations to be corrected within 30 days:

#203 → A facility that stores hazardous materials or generates hazardous waste must update its Business Emergency Contingency Plan annually by March 1st of each year. Update your business plan and submit the original and one copy to this department.

* Failure to correct these violations may result in legal action by this department.

Page 4 of 4

Diane Peralto

Inspector

5/11/05

Date

Received By

Title

PHOTO NARRATI

PHOTO 1



PHOTO 2



Facility/Case Name: **A & I Automotive Repair**

Facility ID #: **FA0000045**

Address: **27114 3rd Street, Highland**

1) Description: **This photo is looking in on the left side of the waste storage shed. There are some 5 gallon buckets, a 20 gallon drum and other containers with waste oil and some with water and oil mixed.**

2) Description: **This photo is the right side of the shed showing two 55 gallon drums of waste oil/trans fluid with 5 gallon buckets in the background.**

Date Taken: **May 11, 2005**

Taken By: **Dwane Pianalto**

Signature: _____

PHOTO 1



PHOTO 2



Facility/Case Name: **A & I Automotive Repair**

Facility ID #: **FA0000045**

Address: **27114 3rd Street, Highland**

1) Description: **This is outside of the waste storage shed showing the new 350 gallon waste oil tank. In front of the tank are 4 partial drums holding used drained oil filters. In the foreground there is one 55 gallon drum with a cover storing used drained oil filters.**

2) Description: **Located opposite of the used oil filters are these three 5 gallon drums of waste oil.**

Date Taken: **May 11, 2005**

Taken By: **Dwane Pinalto**

Signature: _____

PHOTO NARRATI

PHOTO 1



PHOTO 2



Facility/Case Name: **A & I Automotive Repair**

Facility ID #: **FA0000045**

Address: **27114 3rd Street, Highland**

1) Description: **One of the partial drums of used drained oil filters was not drained of oil. As can be seen in the photo oil is nearly filled to the top of the container.**

2) Description: **At the back of the facility were these waste batteries. No other waste batteries were seen in the shop.**

Date Taken: **May 11, 2005**

Taken By: **Dwane Pianalto**

Signature: _____

COUNTY FIRE DEPARTMENT



COUNTY OF SAN BERNARDINO
ECONOMIC DEVELOPMENT
AND PUBLIC SERVICES GROUP

OFFICE OF THE FIRE MARSHAL
HAZARDOUS MATERIALS DIVISION
388 North Arrowhead Avenue, Second Floor • San Bernardino, CA 92415-0165

PETER R. HILLS
Fire Chief
County Fire Warden

CERTIFICATE OF COMPLIANCE

Return Certification within 30 days to Inspector Carey Hull

In the matter of: Respondent: Jeff Dunfee, owner
Violation(s) cited on: 8-3-01
Establishment Name: A & I Automotive Repair
Establishment Address: 27114 E. 3rd St, Highland
Establishment Number: New

RECEIVED
SEP 17 2001
COUNTY FIRE DEPARTMENT
HAZARDOUS MATERIALS

I certify under penalty of law that:

- Respondent has corrected the violations specified in the above-entitled action.
- I have personally examined any documentation attached to this certification to establish that the violations have been corrected.
- Based on my examination of the attached documentation and inquiry of the individuals, who prepared or obtained them, I believe the information to be true, accurate and complete.
- I am authorized to file this certification on behalf of the Respondent.
- I am aware there are significant penalties for submitting false information, including the possibility of fines and imprisonment for knowing violations.

Signature

Jeff Dunfee

Printed or Typed Name

EIN 77-0569653

Social Security/Federal ID Number

9/12/01

Date

PARTNER

Title

Drivers License/ID Number

* Attached documentation includes:

EPA ID# CA1 0000 233 942

Letter stating hazardous waste containers are properly labeled

Copies of 3 weekly inspection checklists

Copies of removal receipts for used solvent and used oil filters *Solvent hasn't been serviced*

Recyclable Materials Reporting form for antifreeze

Business Emergency/Contingency Plan (original & 1 copy)

WILLIAM H. RANDOLPH
County Administrative Officer
Revised 10/12/2000
JOHN GOSS
Assistant County Administrator
Economic Development and
Public Services Group

Board of Supervisors			
BILL POSTMUS	First District	DENNIS HANSBERGER	Third District
JOE D. NIKELS	Second District	FRED AGUIAR	Fourth District
JERRY EAVES	Fifth District		

h

Hazardous Waste Storage Area Weekly Inspection Checklist

Inspector Name: Jeff Dunfee
 Location of Inspection: 27114 B. 3rd
HIGHLAND CA 92346

Date: 8/22/01 Time: 7:30 AM
 Total Number of Containers: 5

- | | YES | NO |
|--|-------------------------------------|--------------------------|
| 1. Is the area free of debris and other materials? | <input checked="" type="checkbox"/> | <input type="checkbox"/> |
| 2. Is the ground clean and dry? | <input checked="" type="checkbox"/> | <input type="checkbox"/> |
| 3. Are container tops free of spillage? | <input checked="" type="checkbox"/> | <input type="checkbox"/> |
| 4. Is the area free of spills or leaks? | <input checked="" type="checkbox"/> | <input type="checkbox"/> |
| 5. Are all of the containers in good condition?
(free from dents and corrosion, not bulging or otherwise deteriorating) | <input checked="" type="checkbox"/> | <input type="checkbox"/> |
| 6. Are all containers properly closed? | <input checked="" type="checkbox"/> | <input type="checkbox"/> |
| 7. Are containers labeled with hazardous waste labels? | <input checked="" type="checkbox"/> | <input type="checkbox"/> |
| 8. Is the following information on the labels filled out? | | |
| Generator name and address | <input checked="" type="checkbox"/> | <input type="checkbox"/> |
| Accumulation start date | <input checked="" type="checkbox"/> | <input type="checkbox"/> |
| Contents | <input checked="" type="checkbox"/> | <input type="checkbox"/> |
| Physical state | <input checked="" type="checkbox"/> | <input type="checkbox"/> |
| Hazardous properties | <input checked="" type="checkbox"/> | <input type="checkbox"/> |
| 9. Is the information on the labels legible? | <input checked="" type="checkbox"/> | <input type="checkbox"/> |
| 10. Have wastes been disposed of within the allowable accumulation time? | <input checked="" type="checkbox"/> | <input type="checkbox"/> |
| 11. Are containers compatible with their contents? | <input checked="" type="checkbox"/> | <input type="checkbox"/> |
| 12. Are incompatibles stored separately? | <input checked="" type="checkbox"/> | <input type="checkbox"/> |
| 13. Is aisle space adequate? | <input checked="" type="checkbox"/> | <input type="checkbox"/> |

Describe any observations for items checked "NO": _____

Corrective actions required: _____

- * Inspections must be conducted on a weekly basis.
- * Maintain checklist as documentation of this requirement.
- * Inspection program must meet requirements of 22 CCR 66265.174.

Hazardous Waste Storage Area Weekly Inspection Checklist

Inspector Name: Jeff Dunfee
 Location of Inspection 2204 E 3rd
Hickman CA 92346

Date: 9/05/01 Time: 7:30 AM
 Total Number of Containers: 5

- | | YES | NO |
|--|-------------------------------------|--------------------------|
| 1. Is the area free of debris and other materials? | <input checked="" type="checkbox"/> | <input type="checkbox"/> |
| 2. Is the ground clean and dry? | <input checked="" type="checkbox"/> | <input type="checkbox"/> |
| 3. Are container tops free of spillage? | <input checked="" type="checkbox"/> | <input type="checkbox"/> |
| 4. Is the area free of spills or leaks? | <input checked="" type="checkbox"/> | <input type="checkbox"/> |
| 5. Are all of the containers in good condition?
(free from dents and corrosion, not bulging or otherwise deteriorating) | <input checked="" type="checkbox"/> | <input type="checkbox"/> |
| 6. Are all containers properly closed? | <input checked="" type="checkbox"/> | <input type="checkbox"/> |
| 7. Are containers labeled with hazardous waste labels? | <input checked="" type="checkbox"/> | <input type="checkbox"/> |
| 8. Is the following information on the labels filled out? | | |
| Generator name and address | <input checked="" type="checkbox"/> | <input type="checkbox"/> |
| Accumulation start date | <input checked="" type="checkbox"/> | <input type="checkbox"/> |
| Contents | <input checked="" type="checkbox"/> | <input type="checkbox"/> |
| Physical state | <input checked="" type="checkbox"/> | <input type="checkbox"/> |
| Hazardous properties | <input checked="" type="checkbox"/> | <input type="checkbox"/> |
| 9. Is the information on the labels legible? | <input checked="" type="checkbox"/> | <input type="checkbox"/> |
| 10. Have wastes been disposed of within the allowable accumulation time? | <input checked="" type="checkbox"/> | <input type="checkbox"/> |
| 11. Are containers compatible with their contents? | <input checked="" type="checkbox"/> | <input type="checkbox"/> |
| 12. Are incompatibles stored separately? | <input checked="" type="checkbox"/> | <input type="checkbox"/> |
| 13. Is aisle space adequate? | <input checked="" type="checkbox"/> | <input type="checkbox"/> |

Describe any observations for items checked "NO" _____

Corrective actions required None At this time

* Inspections must be conducted on a weekly basis.
 * Maintain checklist as documentation of this requirement.
 * Inspection program must meet requirements of 22 CCR 66265.174.

Hazardous Waste Storage Area Weekly Inspection Checklist

Inspector Name: Jeff Dunfee
 Location of Inspection 27114 C St ST
HIGHWAY CA 92346

Date: 9/12/01 Time: 9:30 AM
 Total Number of Containers: 5

- | | YES | NO |
|--|-------------------------------------|--------------------------|
| 1. Is the area free of debris and other materials? | <input checked="" type="checkbox"/> | <input type="checkbox"/> |
| 2. Is the ground clean and dry? | <input checked="" type="checkbox"/> | <input type="checkbox"/> |
| 3. Are container tops free of spillage? | <input checked="" type="checkbox"/> | <input type="checkbox"/> |
| 4. Is the area free of spills or leaks? | <input checked="" type="checkbox"/> | <input type="checkbox"/> |
| 5. Are all of the containers in good condition?
(free from dents and corrosion, not bulging or otherwise deteriorating) | <input checked="" type="checkbox"/> | <input type="checkbox"/> |
| 6. Are all containers properly closed? | <input checked="" type="checkbox"/> | <input type="checkbox"/> |
| 7. Are containers labeled with hazardous waste labels? | <input checked="" type="checkbox"/> | <input type="checkbox"/> |
| 8. Is the following information on the labels filled out? | | |
| Generator name and address | <input checked="" type="checkbox"/> | <input type="checkbox"/> |
| Accumulation start date | <input checked="" type="checkbox"/> | <input type="checkbox"/> |
| Contents | <input checked="" type="checkbox"/> | <input type="checkbox"/> |
| Physical state | <input checked="" type="checkbox"/> | <input type="checkbox"/> |
| Hazardous properties | <input checked="" type="checkbox"/> | <input type="checkbox"/> |
| 9. Is the information on the labels legible? | <input checked="" type="checkbox"/> | <input type="checkbox"/> |
| 10. Have wastes been disposed of within the allowable accumulation time? | <input checked="" type="checkbox"/> | <input type="checkbox"/> |
| 11. Are containers compatible with their contents? | <input checked="" type="checkbox"/> | <input type="checkbox"/> |
| 12. Are incompatibles stored separately? | <input checked="" type="checkbox"/> | <input type="checkbox"/> |
| 13. Is aisle space adequate? | <input checked="" type="checkbox"/> | <input type="checkbox"/> |

Describe any observations for items checked "NO" _____

Corrective actions required. All waste was disposed of
TODAY WITH ALL VALLEY AND NEW WASTE
STICKERS APPLIED.

- * Inspections must be conducted on a weekly basis.
- * Maintain checklist as documentation of this requirement.
- * Inspection program must meet requirements of 22 CCR 66265.174.



CUPA
San Bernardino County Fire Department
HAZARDOUS MATERIALS DIVISION • FIELD SERVICES/ENVIRONMENTAL PROTECTION
 385 N. Arrowhead Ave., 2nd Floor, San Bernardino, CA 92415-0153 • (909) 387-3080 FAX (909) 387-4323

RECYCLABLE MATERIALS REPORT - PAGE 1
FOR EXCLUDED OR EXEMPTED MATERIALS ONLY

FACILITY ID #										EPA ID #		Page	of	
3	6	0	0	1							CAL 0000233942			
BUSINESS NAME (Same as FACILITY NAME or DBA)														
A&I Automotive Repair														
BUSINESS ADDRESS										CITY		ZIP CODE		
27114 E. 3rd ST										HIGHLAND		92346		
DAYS OF REPORTING PERIOD				BEGINNING DATE				ENDING DATE						
				9-24-00				9-24-02						

I. TYPE OF RECYCLING ACTIVITIES
If yes, please follow instructions.

1. Do you recycle more than 100 kg/month of excluded or exempted recyclable material at the same location at which the material was generated (onsite recycling)?	<input type="radio"/> YES 502	<input checked="" type="radio"/> NO 503	<input checked="" type="checkbox"/> YES, you are both the generator and recycler. Complete one Recyclable Materials Report. Do not complete Parts II and V.
2. Do you recycle more than 100 kg/month of non-manifested, excluded recyclable materials received from an offsite location (offsite recycling)?	<input type="radio"/> YES 504	<input checked="" type="radio"/> NO 505	<input checked="" type="checkbox"/> YES, you are an offsite recycler but not the generator. Complete a Recyclable Materials Report for each generator that sends you materials.

- Businesses that only send recyclable materials to an offsite recycler are not required to file this report. -

II. OFFSITE GENERATOR OF RECYCLABLE MATERIAL
Only complete when the generator is different from the recycler.

OFFSITE GENERATOR OF RECYCLABLE MATERIAL	504	OFFSITE GENERATOR EPA ID #	505
STREET ADDRESS		PHONE	507
CITY	506	STATE	509
MAILING ADDRESS (IF DIFFERENT)		ZIP CODE	510
CITY	512	STATE	513
		ZIP CODE	514

III. CERTIFICATION SECTION

I certify under penalty of law that this document and all attachments were prepared under my direction or supervision in accordance with a system designed to assure that qualified personnel properly gather and evaluate the information submitted. Based on my inquiry of the person or persons who manage the system, or those directly responsible for gathering the information, the information is, to the best of my knowledge and belief, true, accurate, and complete.

SIGNATURE OF CERTIFIER	DATE	515	NAME OF DOCUMENT PREPARER	516
	9/24/01		Jeff Dunfee	
NAME OF SIGNER (print)	TITLE OF SIGNER	517		518
Jeff Dunfee	owner			



RECYCLABLE MATERIALS REPORT - PAGE 2
FOR EXCLUDED OR EXEMPTED MATERIALS ONLY

(One description per material recycled. Attach additional pages, if needed.)

TOTAL NUMBER OF RECYCLABLE MATERIALS _____ 519 _____ Page _____ of _____

FACILITY ID #	3 6 0 0 1	1	BUSINESS NAME (Same as FACILITY NAME or DBA)	2
			ATI Automotive Repair	

FACILITY ADDRESS	CITY	ZIP CODE
27114 E. 3rd ST	HIGHLAND	92346

IV. RECYCLABLE MATERIAL INFORMATION
A. DESCRIPTION

RECYCLABLE MATERIAL NUMBER	COMMON NAME OF RECYCLABLE MATERIAL	QUANTITY DURING TWO YEAR REPORTING PERIOD	UNITS	523
	WASTE Antifreeze	110	<input checked="" type="checkbox"/> a Gallons <input type="checkbox"/> b Pounds	<input type="checkbox"/> c Tons <input type="checkbox"/> d Kilograms

RECYCLABLE MATERIAL DESCRIPTION	524
WASTE Antifreeze	

RECYCLING PROCESS AND BENEFICIAL USE OF RECYCLABLE MATERIAL	525
Antifreeze recycled and used as a product	

AUTHORIZING PROVISION OF HSC SECTION 25143.2	526	BASIS FOR CLAIM TO AN EXCLUSION OR EXEMPTION	527
CHSC 25143.2 (b)(2)		Excluded RECYCLABLE MATERIAL	

B. PRODUCT AND CONSTITUENT INFORMATION - OFFSITE ONLY

Only complete if recyclable material was used to make or substitute for a product and operating pursuant to CHSC Section 25143.2(b) or (d)(5) or (e).

HAZARDOUS CONSTITUENT	HAZARDOUS CONSTITUENT		LIST FINAL PRODUCT(S) MADE FROM THIS RECYCLABLE MATERIAL AND BENEFICIAL USE OF FINAL PRODUCT(S)
	Concentration in Recyclable Material	Concentration in Final Product	
1	528	529	533
	UNITS	UNITS	
	<input type="checkbox"/> a. percent <input type="checkbox"/> b. ppm	<input type="checkbox"/> a. percent <input type="checkbox"/> b. ppm	
2	534	535	539
	UNITS	UNITS	
	<input type="checkbox"/> a. percent <input type="checkbox"/> b. ppm	<input type="checkbox"/> a. percent <input type="checkbox"/> b. ppm	
3	540	541	545
	UNITS	UNITS	
	<input type="checkbox"/> a. percent <input type="checkbox"/> b. ppm	<input type="checkbox"/> a. percent <input type="checkbox"/> b. ppm	
4	546	547	551
	UNITS	UNITS	
	<input type="checkbox"/> a. percent <input type="checkbox"/> b. ppm	<input type="checkbox"/> a. percent <input type="checkbox"/> b. ppm	

If more than four constituents are recycled, attach additional sheets using this same format.

V. DOCUMENTATION OF KNOWN MARKET (Offsite recyclers only)

<input type="checkbox"/>	DOCUMENTATION IS ATTACHED: Offsite recyclers must attach documentation that there was a known market for disposition of the recyclable material and any products manufactured from the recyclable material and provide a copy of this report to the Generator when the report is submitted to the CUPA. (HSC Section 25143.10(a)(3)(A).)	552
--------------------------	--	-----



A & I AUTOMOTIVE REPAIR

Complete Automotive Services
27114 E. 3rd St. Highland, CA 92348

JEFF DUNFEE
(809) 425-8468

SENDER: COMPLETE THIS SECTION

- Complete items 1, 2, and 3. Also complete item 4 if Restricted Delivery is desired.
- Print your name and address on the reverse so that we can return the card to you.
- Attach this card to the back of the mailpiece, or on the front if space permits.

1. Article Addressed to:

A & I Automotive Repair
Attn: Jeff Dunfee
 27114 E. 3rd Street
 Highland, Ca 92346

2. Article Number (Copy from service label)

7000 0600 0024 7134 4389

COMPLETE THIS SECTION ON DELIVERYA. Received by (Please Print Clearly) E. Date of Delivery 8-13-99

C. Signature

 Agent
 AddresseeD. Is delivery address different from item 1? Yes
If YES, enter delivery address below: No

3. Service Type

- Certified Mail Express Mail
 Registered Return Receipt for Merchandise
 Insured Mail C.O.D.

4. Restricted Delivery? (Extra Fee) Yes

UNITED STATES POSTAL SERVICE



First-Class Mail
Postage & Fees Paid
USPS
Permit No. G-10

- Sender: Please print your name, address, and ZIP+4 in this box •

San Bernardino County Fire
Hazardous Materials Division
385 N. Arrowhead 2nd Floor
San Bernardino, Ca 92415-0153
Attn: Carey Hull

0 AUG 16 PM 1:31
SAN BERNARDINO COUNTY FIRE
HAZARDOUS MATERIAL



HAZARDOUS WASTE GENERATOR AND HAZARDOUS MATERIALS HANDLER INSPECTION REPORT

Facility Name: A & I Automotive Repair Date: August 3, 2001
 Street Address: 27114 E. 3rd St. Est. No: New
 City: Highland Zip Code: 92346 EPA ID No: _____
 Facility Contact: Jeff Dunfee Phone No. 909-425-8468 Number of Employees: 3

Refer to Title 18 and Title 22 of the California Code of Regulations (CCR), Chapter 8.6 of the Health and Safety Code (CHSC) and Division 3 of Title 2 of the San Bernardino County Code (CC). The following code sections are either in Violation (V) of, or in Compliance (C) with, the applicable laws and regulations, or compliance is not applicable, not addressed or unknown (N).

GENERAL REQUIREMENTS FOR GENERATORS				RELEASE AND RESPONSIBILITY BUSINESS PLANS					
		V	C	N		V	C	N	
101. Hazardous Waste Generator Permit current	CC 33.0732	X			201. Hazardous Material handler permit current	CC 33.022	X		
102. Facility access for inspection granted - HW only	CHSC 25185		X		202. Business Plan established	CHSC 25503.5	X		
103. Hazardous Waste determination made	CCR 66262.11		X		203. Business Plan submitted/updated	CHSC 25505	X		
104. EPA ID Number obtained	CCR 66262.12(a)	X			204. Hazardous Materials release reported	CHSC 25507		X	
105. Hazardous Waste storage/treatment authorization	CHSC 25188.5(a)			X	205. Facility access for inspection granted - H&M Only	CHSC 25509		X	
106. Facility operated/maintained to prevent release/fire	CCR 66265.31		X		206. Regulated Substances registration filed	CHSC 25633(a)		X	
107. Contingency Plan established	CCR 66265.51(a)	X			207. SPOC Plan completed	CHSC 25670.5(c)		X	
108. Recyclable materials managed lawfully	CHSC 25143.2	X							
STORAGE AND LABELING REQUIREMENTS				INSPECTION NARRATIVE					
110. Hazardous Waste containers labeled	CCR 66262.34(1)(3)	X			<p>An inspection was conducted to determine compliance with hazardous material handler and hazardous waste generator laws and regulations.</p> <p>Facility performs general automotive repairs.</p> <p><u>Hazardous Materials Inventory:</u> 2-55 gallon drums product oil 1-55 gallon drum antifreeze 1 welding set</p> <p><u>Hazardous Waste Inventory:</u> 3-55 gallon drums waste oil 1-55 gallon drum used antifreeze 1-5 gallon parts washer used oil filters contaminated rags</p> <p>All Valley Environmental hauls waste oil, Purgreen recycles antifreeze, Prudential services rags, and Centennial recycles spent lead/acid batteries. According to Mr. Dunfee, used oil filters are taken to a friend's shop.</p>				
111. Hazardous Waste container label complete	CCR 66262.34(1)(3)			X					
112. Accumulation start date on labels	CCR 66262.34(1)(2)			X					
113. Hazardous Waste accumulation limit not exceeded	CCR 66262.34		X						
114. Hazardous Waste containers sound	CCR 66265.171		X	A					
115. Hazardous Waste containers not leaking	CCR 66265.173(b)		X						
116. Hazardous Waste containers closed	CCR 66265.173(a)		X						
117. Contaminated containers managed properly	CCR 66261.7			X					
118. Container storage area inspected weekly	CCR 66265.174	X							
119. Hazardous Waste managed lawfully	CHSC 25154		X						
120. Aboveground Tank Storage area inspected daily	CCR 66265.185			X					
HAZARDOUS WASTE RECORDS AND MANIFESTS									
125. Hazardous Waste transported with a manifest	CCR 66262.20(a)			X					
126. Hazardous Waste manifest complete	CCR 66262.23			X					
127. Hazardous Waste manifests sent to DTSC	CCR 66262.20(a)(4)			X					
128. Manifests retained for at least 3 years	CCR 66262.40(a)	X							
129. Essential Report prepared	CCR 66262.41			X					
130. Hazardous Waste analyses retained for 3 years	CCR 66262.40(b)			X					
131. Training documentation complete & available	CCR 66265.16			X					
132. SS 14 completed and available	CCR 87100.3			X					
MANAGEMENT OF USED OIL AND BATTERIES									
135. Used oil managed properly	CHSC 25250.4			X					
136. Used oil not contaminated with Hazardous Waste	CHSC 25250.7			X					
137. Used oil receipts complete & available	CHSC 25250.8(b)			X					
138. Used oil filters managed lawfully	CCR 66265.130	X							
139. Used batteries managed lawfully	CCR 66265.81			X					
DISPOSAL AND TRANSPORTATION									
145. Illegal disposal/abandonment of Hazardous Waste	CHSC 25188.5(a)			X					
146. Illegal disposal of used oil	CHSC 25250.6(a)			X					
147. Transportation of Hazardous Waste w/o registration	CHSC 25169			X					
148. Hazardous Waste hauled by registered transporter	CHSC 25169	X							
149. Haz. Waste transported to an unauthorized facility	CHSC 25188.5(c)			X					

NOTICE OF VIOLATION: THE VIOLATIONS NOTED ABOVE MUST BE CORRECTED WITHIN 30 DAYS. FAILURE TO COMPLY MAY RESULT IN LEGAL ACTION. THE CERTIFICATE OF COMPLIANCE SHALL BE SUBMITTED WITHIN THE TIME PERIOD NOTED ABOVE.

Inspector: Carey Hull Received by: Certified Mail Title: _____

JH



SUPPLEMENTAL INSPECTION REPORT

FACILITY NAME:

A & I Automotive Repair

FACILITY LOCATION:

27114 E. 3rd St., Highland

Correct the following violations:

1. Obtain hazardous material handler and hazardous waste generator permits by paying invoice upon receipt.
2. Obtain an EPA ID # by calling 1-800-618-6942.
3. Hazardous waste containers must be labeled with a hazardous waste label. A label was left onsite. Submit a letter stating hazardous waste containers are properly labeled.
4. Hazardous waste storage areas must be inspected weekly. A sample inspection checklist was left onsite. Submit copies of 3 weekly inspection checklists.
5. Drained used oil filters must be stored in a container labeled "NON HAZARDOUS Drained Used Oil Filters," along with the accumulation start date. Used oil filters must be removed at least once a year by a licensed transporter for recycling. Removal receipts must be retained for at least 3 years.
6. Hazardous waste removal receipts were not available for used solvent and used oil filters. Have these hazardous wastes removed by a licensed hazardous waste hauler and submit copies of removal receipts to this Division.
7. Complete and submit the enclosed Recyclable Materials Reporting form for recycled antifreeze.
8. Complete the Business Emergency/Contingency Plan on forms provided during the inspection. Submit the original plus one copy and keep an additional copy onsite at all times.

Submit signed Certificate of Compliance with required documentation to this Division. If you have any questions, please call me at 909-387-3080.

NOTICE OF VIOLATION: THE VIOLATIONS NOTED ABOVE MUST BE CORRECTED WITHIN 30 DAYS. FAILURE TO COMPLY MAY RESULT IN LEGAL ACTION. THE CERTIFICATE OF COMPLIANCE SHALL BE SUBMITTED WITHIN THE TIME PERIOD NOTED ABOVE.

Inspector: Carey Hull

Received by: Certified Mail

Inspection Date: August 3, 2001



CUPA

San Bernardino County Fire Department

HAZARDOUS MATERIALS DIVISION - FIELD SERVICES/ENVIRONMENTAL PROTECTION

385 N. Arrowhead Ave., 2nd Floor, San Bernardino, CA 92416-0153 • (909) 387-3000 FAX (909) 387-4323



SUPPLEMENTAL INSPECTION REPORT

FACILITY NAME:

FACILITY LOCATION:

A + J Automotive Repair

27114 3rd St, Highland

Preliminary Report

- 1.) Obtain hazardous material handlers and hazardous waste generator permits by paying initial upon receipts.
- 2.) Hazardous waste containers must be labeled with a hazardous waste label.
- 3.) Hazardous waste storage areas must be inspected weekly. Submit copies of 3 weekly checklists.
- 4.) Obtain an EPA ID # by calling 1-800-618-6942.
- 5.) Submit copy of removal receipt for waste oil & used solvents.
- 6.) Complete and submit Business Emergency Contingency Plan.
- 7.) All hazardous waste must be removed by a licensed hazardous waste hauler.

Chris Hall

Inspector

8-3-01

DATE

[Signature]

Received By

Pantwe

TITLE



GUPA



San Bernardino County Fire Department
HAZARDOUS MATERIALS DIVISION • EMERGENCY RESPONSE AND ENFORCEMENT
385 N. Arrowhead Ave, 2nd Floor, San Bernardino, CA 92415-0153 • PHONE: (909) 387-4631 FAX: (909) 387-4323

BUSINESS EMERGENCY/CONTINGENCY PLAN COVER SHEET

I. IDENTIFICATION

ESTABLISHMENT #																	
FACILITY ID #	3	6	0	0	1												
BUSINESS NAME (Same as FACILITY NAME or DBA)	A & T AUTOMOTIVE REPAIR																
BUSINESS SITE ADDRESS	27114 E. 3rd St										CITY	Highland		ZIP CODE	92346		

For Dept Use Only -- Log In/Date Stamp

RECEIVED
SEP 17 2001

COUNTY FIRE DEPARTMENT
HAZARDOUS MATERIALS

II. SUBMISSION CHECKLIST

(Complete this Section if submitting an entire business emergency/contingency plan whether new or revised)

This submission is a complete business emergency/contingency plan

- Submission Checklist (✓) *considered 'inventory' under state disclosure laws
- *Business Activities Form and *Business Owner/Operator Identification Form
 - *Supplemental Emergency Contact Page
 - Emergency Response Plans and Procedures
 - *Hazardous Materials Inventory Summary Form for the facility listing materials (including wastes) by item number.
 - *One Hazardous Materials Inventory Form for each hazardous material (including wastes) which meet reporting criteria
 - *Material Safety Data Sheets attached to the inventory form of each material not listed in Appendix I.
 - *Facility map (using grid form provided) consisting of all required features including the location of each inventoried item.
 - Site map (using grid form provided) consisting of all required features including surrounding facilities and areas.
 - Area map - photocopied city map with location of site indicated
 - Owner/Operator has signed and dated the plan and all required individual pages of the plan.
 - Submit 2 copies to the Hazardous Materials Division. One is for distribution to the local fire jurisdiction.
 - Retain one copy of the business plan at the facility.

III. UPDATE/CERTIFICATION

(Complete this Section if submitting a partial update or recertifying an existing Plan)

Check the appropriate boxes below and sign the certification statement. Submit 2 copies of all update information.

- Please incorporate the following into my business emergency/contingency plan.
 - New Business Owner/Operator Identification Form
 - New Inventory Forms and new Inventory Summary Form (and maps, if affected).
 - New Supplemental Emergency Contact Page.
 - Other:

Brief Explanation of Changes:

- There have been no changes to the inventory. In place of submitting the annual inventory, I hereby attest to all of the following:
 - The information contained in the inventory most recently submitted to the GUPA is complete, accurate and up to date.
 - There has been no change in the quantity, storage, or handling of hazardous materials (including waste) reported in the most recently submitted inventory.
 - No hazardous materials (including waste) subject to inventory requirements are being handled that are not listed on the most recently submitted inventory.
 - This certification is not being made to meet annual inventory submission requirements of EPCRA. (EPCRA requires complete annual submission)

IV. SIGNATURE

(Complete this Section for all submissions)

Certification - Based on my inquiry of those individuals responsible for obtaining the information, I certify under penalty of law that I have personally examined and am familiar with the information submitted on this document and believe the information is true, accurate and complete.

SIGNATURE OF OWNER/OPERATOR	DATE	134	NAME OF DOCUMENT PREPARER	135
	8/16/01		Jeff Dunfee	
NAME OF SIGNER (print)	136	TITLE OF SIGNER (print)	137	
Jeff Dunfee		PARTNER		

LOCALLY COLLECTED INVENTORY INFORMATION

I. FACILITY IDENTIFICATION

ESTABLISHMENT #:		<small>(This will be the same as the TIR # on the TIR)</small>
FACILITY ID #	3 6 0 0 1	<small>(The facility ID#s are the last 5 digits of the above Establishment #)</small>
BUSINESS NAME (Same as FACILITY NAME or DBA)		
A & I AUTO MOTIVE REPAIR		
FACILITY ADDRESS		104
22114 E. 3rd ST		Highland

II. ADDITIONAL CONTACT & OPERATIONS INFORMATION

BUSINESS MAILING ADDRESS	CITY	STATE	ZIP CODE
22114 E. 3rd st	Highland	CA	92346
BUSINESS FAX NUMBER	BUSINESS E-MAIL		
909 425 8658	SHIPMASTER @ AOL.COM		
NOTE: ALL CORRESPONDENCE, INVOICES, PERMITS, AND NOTICES WILL BE SENT TO THE ABOVE ADDRESS			
Total # of Employees onsite/shift: <small>(as reported on your most recent tax withholding forms.)</small>	SHIFT 1	SHIFT 2	SHIFT 3
	2		
	HOURS OF OPERATION		
	7:30 - 6:00 PM		
Total # of employees onsite involved in the operation that uses hazardous materials:	2	TAXPAYER ID NUMBER	
		EIN 77-0569653	
ASSESSOR'S PARCEL NUMBER(S)	CROSS STREET		

BUSINESS DESCRIPTION
 General AUTO REPAIR

Number of Underground Storage Tanks located at this facility 0

Does this facility:

Store liquid petroleum (not petroleum gases) in a single aboveground tank greater than 660 gallons?	<input type="checkbox"/> YES	<input checked="" type="checkbox"/> NO
Have a cumulative aboveground liquid petroleum (not including petroleum gases) storage capacity of greater than 1320 gallons? This includes both product and waste and includes tank and drum storage.	<input type="checkbox"/> YES	<input checked="" type="checkbox"/> NO
Store or handle extremely hazardous substances at a quantity above threshold planning quantity? (See Appendix B of this guide)	<input type="checkbox"/> YES	<input checked="" type="checkbox"/> NO
Is this site subject to EPCRA section 311 & 312 (Emergency Planning and Community Right-to-Know Act)? (See page i for description)	<input type="checkbox"/> YES	<input checked="" type="checkbox"/> NO
Store or handle Regulated Substances (see Appendix C) in excess of threshold quantity?	<input type="checkbox"/> YES	<input checked="" type="checkbox"/> NO
Name(s) of Regulated Substances:		
Does this facility have a laboratory on site	<input type="checkbox"/> YES	<input checked="" type="checkbox"/> NO
If yes, attach a general description of the laboratory and a brief description of the type(s) and quantity of hazardous materials in the lab.		

III. VULNERABLE POPULATIONS

Is there a school, hospital, or extended care facility within 1,000 ft. (straight-line distance) of this facility? YES NO

If yes, provide name and address of each school hospital or extended care facility site:

Date: 1/12/07

CUPA

San Bernardino County Fire Department - HAZARDOUS MATERIALS DIVISION
 355 N. Arrowhead Ave., 2nd Floor, San Bernardino, CA 92415-0153 • (909) 387-4631 FAX (909) 387-4323

BUSINESS NAME (Same as FACILITY NAME or DBA) **A & T. Automotive Repair**

FACILITY ADDRESS **27114 E. 3rd ST** ¹⁰⁰ CITY **HIGHLAND**

EMERGENCY RESPONSE PLANS AND PROCEDURES

State Law requires your business to complete all sections of the Emergency Response Procedure listed below:
 For each of the following, briefly describe your business standard operating procedures relating to the release or threatened release of hazardous materials located at your facility. You may attach additional pages if necessary, but do not include copies of facility manuals unless requested to do so by this Department. You may reference manuals that are used by your facility for these procedures, but you must still give a brief description of policy.

EVACUATION/NOTIFICATION: Indicate location(s) where employees, customers, visitors or others on site are to evacuate in an emergency. Describe how your business will immediately notify people and evacuate the facility in the event of a release or threatened release of hazardous materials. Include the route and meeting place.

IN CASE OF EMERGENCY, ALL EMPLOYEES, CUSTOMERS, AND VISITORS WILL BE ESCORTED TO THE EVACUATION STAGING AREA LOCATED AT THE FRONT OF THE BUILDING NEAREST 3rd ST.

PREVENTION/MITIGATION/ABATEMENT: Describe what policies and procedures your business will follow to prevent, reduce and/or remove the hazard to persons, property or the environment caused by a release or threatened release of hazardous materials and/or hazardous wastes. (✓ Check those items that apply and write additional information in the space provided)

- Reduction of containers on site if not used or needed.
- Containers are properly labeled and closed when not in use.
- Compressed gas cylinders are properly secured.
- Use of monitoring system. Type: _____
- Other:

- All containers are inspected weekly to ensure proper labeling and closure of containers

- USED OIL is removed quarterly AT THE LATEST

Date: 9/12/01

CUPA

San Bernardino County Fire Department • HAZARDOUS MATERIALS DIVISION

385 N. Arrowhead Ave., 2nd Floor, San Bernardino, CA 92415-0153 • (909) 387-4631 FAX (909) 387-4323

BUSINESS NAME (Same as FACILITY NAME or DBA) 3
A & I Automotive Repair

FACILITY ADDRESS 103 CITY
27114 E. 3rd St Highland

EMERGENCY RESPONSE PLANS AND PROCEDURES -- PAGE 2

FACILITY TRAINING PLAN: Describe employee and operator training including local emergency response coordination, use of facility emergency equipment, and provisions for initial and refresher training. In addition, describe training for hazardous materials/waste handling as required by OSHA. (✓ Check those items that apply and write additional information in the space provided)

- New employee training.
- Annual training & periodic refresher courses.
- Familiarization with the Emergency Response Plans and Procedures of this Business Plan.
- On the job training. Describe below.
- Other:

*Owners have between them
 32 years of Experience in the Auto
 Repair Business*

EMERGENCY PROCEDURES: Give duties of the Emergency Coordinator and how implementation of Facility Emergency Response will be accomplished. (e.g. Notification, evacuation, emergency coordination) (✓ Check those items that apply and write additional information in the space provided)

Emergency Coordinator will:

- Identify potential hazards and determine whether a release has occurred.
- Activate local emergency systems (e.g. manual shutoff devices) and take appropriate immediate actions based on level of training and the ability to act safely.
- Coordinate the notification and evacuation of employees and customers from the facility.
- Make required agency notifications and request needed assistance.
- Assist responding agencies by providing access to the facility and information about the facility.
- Other:

Date: *9/2/01*

BUSINESS NAME (Same as FACILITY NAME or DBA) A & F AUTOMOTIVE REPAIR

FACILITY ADDRESS 27114 E. 3rd St CITY Highland

EMERGENCY RESPONSE PLANS AND PROCEDURES – PAGE 3

FACILITY EMERGENCY EQUIPMENT: List facility emergency equipment on site (fire extinguisher, fire alarms, spill control equipment, SCBA, first aid kits, etc.); include test/maintenance plan. (✓ Check those items that apply and write additional information in the space provided)

Equipment	Quantity/Type	Maintenance Schedule/Frequency
<input checked="" type="checkbox"/> Fire extinguisher(s)	<u>2 ABC</u>	<u>Tested Yearly</u>
<input checked="" type="checkbox"/> First aid kit(s)	<u>1</u>	<u>check monthly</u>
<input type="checkbox"/> Fire alarm(s)		
<input checked="" type="checkbox"/> Spill control equipment	<u>absorbent</u>	<u>checked monthly</u>
<input type="checkbox"/> Monitoring system		
<input type="checkbox"/> Personal Protective Equipment		
<input type="checkbox"/> Other		
<input type="checkbox"/> Other		

FACILITY EARTHQUAKE RESPONSE Identify areas of the facility and mechanical or other systems that require immediate inspection because of their vulnerability to earthquake related ground motion. (E.g. Hazardous materials or waste storage locations, vessels, piping, pipe and tank supports, valves, gauges, etc.) (✓ Check those items that apply and write additional information in the space provided)

- Chemical Storage Locations – Product and Waste
- Process vessels
- Above ground storage tanks
- Emergency shutoff systems
- Piping and pipe supports
- Utility connections
- Other: _____
- Other: _____

ARRANGEMENTS/AGREEMENTS: Describe any arrangements or agreements that you have with private emergency response teams, waste haulers, disposal companies, recyclers, local hospitals, police or fire. If you have no arrangements or agreements, state that fact in the space provided. (✓ Check those items that apply and write additional information in the space provided)

- Hazardous waste hauler Hazardous Waste Haulers
- Emergency response team _____
- Local Hospital(s) _____
- Other _____
- No arrangements or agreements at this time

Date: 9/12/01

CUPA

San Bernardino County Fire Department - HAZARDOUS MATERIALS DIVISION
 385 N. Arrowhead Ave., 2nd Floor, San Bernardino, CA 92415-0153 • (909) 387-4631 FAX (909) 387-4323

HAZARDOUS MATERIALS INVENTORY FORM - Chemical Description										<input type="checkbox"/> MATERIAL
One page per item. Indicate if material OR waste (Do not combine material and waste on one form)										<input checked="" type="checkbox"/> WASTE
ATTACH A MATERIAL SAFETY DATA SHEET (MSDS) IF THE MATERIAL IS NOT LISTED IN APPENDIX I OF THIS GUIDE.										
I. FACILITY INFORMATION										
ESTABLISHMENT #					FACILITY MAP # 293					ITEM NUMBER 1
FACILITY ID # 36001					GRID COORDINATE(s) 204					
BUSINESS NAME A & B Automotive Repair										
BUSINESS SITE ADDRESS 27114 E. 3rd ST Highland										
II. CHEMICAL INFORMATION										
CHEMICAL NAME										205 TRADE SECRET <input checked="" type="checkbox"/> NO 208 Do not disclose trade secrets here. Consult this Dept for trade secret filing instructions. If EPCRA, follow EPA procedures.
COMMON NAME WASTE OIL										207 EHS <input type="checkbox"/> YES <input checked="" type="checkbox"/> NO 209
CAS# NONE										209 EHS = Extremely Hazardous Substance (Appendix B) *If EHS is "YES", all amounts MUST be in pounds
HAZARDOUS MATERIAL TYPE (Check one item only)					211		RADIOACTIVE? Yes <input type="checkbox"/> No <input checked="" type="checkbox"/>		212 CURIES	
<input type="checkbox"/> a. PURE <input type="checkbox"/> b. MIXTURE <input checked="" type="checkbox"/> c. WASTE										
PHYSICAL STATE (Check one item only)					LARGEST CONTAINER SIZE		215			
<input type="checkbox"/> a. SOLID <input checked="" type="checkbox"/> b. LIQUID <input type="checkbox"/> c. GAS <input type="checkbox"/> d. DUST					SS					
FED HAZARD CATEGORIES					216		216			
<input checked="" type="checkbox"/> a. FIRE <input type="checkbox"/> b. REACTIVE <input type="checkbox"/> c. PRESSURE RELEASE <input checked="" type="checkbox"/> d. ACUTE HEALTH <input checked="" type="checkbox"/> e. CHRONIC HEALTH										
AVERAGE AMOUNT		217		MAXIMUM AMOUNT		218		ANNUAL WASTE AMOUNT		219
100				250				600		STATE WASTE CODE 221
UNITS (Check one item only)					221		DAYS ON SITE		222	
<input checked="" type="checkbox"/> a. GALLONS <input type="checkbox"/> b. CUBIC FEET <input type="checkbox"/> c. POUNDS <input type="checkbox"/> d. TONS <input type="checkbox"/> e. OTHER:							365			
STORAGE CONTAINER (Check all that apply)					223		223		223	
<input type="checkbox"/> a. ABOVEGROUND TANK <input checked="" type="checkbox"/> b. PLASTIC/NONMETALLIC DRUM <input type="checkbox"/> c. FIBER DRUM <input type="checkbox"/> d. GLASS BOTTLE <input type="checkbox"/> e. RAIL CAR										
<input type="checkbox"/> f. UNDERGROUND TANK <input type="checkbox"/> g. CAN <input type="checkbox"/> h. BAG <input type="checkbox"/> i. PLASTIC BOTTLE <input type="checkbox"/> j. OTHER										
<input type="checkbox"/> k. TANK (INSIDE BUILDING) <input type="checkbox"/> l. CARBOY <input type="checkbox"/> m. BOX <input type="checkbox"/> n. TOTE BIN										
<input checked="" type="checkbox"/> o. STEEL DRUM <input type="checkbox"/> p. SILCO <input type="checkbox"/> q. CYLINDER <input type="checkbox"/> r. TANK WAGON										
STORAGE PRESSURE					224		224			
<input checked="" type="checkbox"/> a. AMBIENT <input type="checkbox"/> b. ABOVE AMBIENT <input type="checkbox"/> c. BELOW AMBIENT										
STORAGE TEMPERATURE					225		225			
<input checked="" type="checkbox"/> a. AMBIENT <input type="checkbox"/> b. ABOVE AMBIENT <input type="checkbox"/> c. BELOW AMBIENT <input type="checkbox"/> d. CRYOGENIC										
%WT		COMPOSITION (LIST ALL COMPONENTS, HAZARDOUS FIRST)				EHS		CAS #		
1. 100		WASTE OIL				227 <input type="checkbox"/> YES <input checked="" type="checkbox"/> NO 228		229		
2. 230						231 <input type="checkbox"/> YES <input type="checkbox"/> NO 232		233		
3. 234						235 <input type="checkbox"/> YES <input type="checkbox"/> NO 236		237		
4. 238						239 <input type="checkbox"/> YES <input type="checkbox"/> NO 240		241		
5. 242						243 <input type="checkbox"/> YES <input type="checkbox"/> NO 244		245		
If more hazardous components are present at greater than 1% by weight if non-carcinogenic, or 0.1% by weight if carcinogenic, attach additional sheets										
NOTES (Trade names/synonyms or other information relevant to the substances listed)										
If EPCRA, Owner/Operator please sign here										

Date: 9/12/01

CUFA
San Bernardino County Fire Department - HAZARDOUS MATERIALS DIVISION
 385 N. Arrowhead Ave., 2nd Floor, San Bernardino, CA 92415-0183 • (909) 387-4631 FAX (909) 387-4373

HAZARDOUS MATERIALS INVENTORY FORM - Chemical Description			<input type="checkbox"/> MATERIAL		
One page per item. Indicate if material OR waste (Do not combine material and waste on one form)			<input checked="" type="checkbox"/> WASTE		
ATTACH A MATERIAL SAFETY DATA SHEET (MSDS) IF THE MATERIAL IS NOT LISTED IN APPENDIX I OF THIS GUIDE.					
I. FACILITY INFORMATION					
ESTABLISHMENT #	[REDACTED]			ITEM NUMBER <u>2</u>	
FACILITY IC #	<u>3</u>	<u>B</u>	<u>0</u>	<u>0</u>	
BUSINESS NAME	<u>A & J Automotive Repair</u>				
BUSINESS SITE ADDRESS	<u>2214 E. 3rd ST HIGHLAND</u>				
II. CHEMICAL INFORMATION					
CHEMICAL NAME	<u>WASTE Antifreeze</u>		206	TRADE SECRET <input checked="" type="checkbox"/> NO	
COMMON NAME	<u>Same.</u>		207	EMF <input type="checkbox"/> YES <input checked="" type="checkbox"/> NO	
OSHA	<u>None</u>		208	EMF = Extremely Hazardous Substances (Appendix B) If EMF is "YES", all amounts MUST be in pounds	
HAZARDOUS MATERIAL TYPE (Check one item only)	<input type="checkbox"/> a. PURE	<input type="checkbox"/> b. MIXTURE	<input checked="" type="checkbox"/> c. WASTE	211	
PHYSICAL STATE (Check one item only)	<input type="checkbox"/> a. SOLID	<input checked="" type="checkbox"/> b. LIQUID	<input type="checkbox"/> c. GAS	<input type="checkbox"/> d. SLURRY	
PERD HAZARD CATEGORIES	<input type="checkbox"/> a. FIRE	<input type="checkbox"/> b. REACTIVE	<input type="checkbox"/> c. PRESSURE RELEASE	<input type="checkbox"/> d. ACUTE HEALTH	<input type="checkbox"/> e. CHRONIC HEALTH
AVERAGE AMOUNT	<u>10</u>	217	MAXIMUM AMOUNT	<u>55</u>	218
UNITS (Check one item only)	<input checked="" type="checkbox"/> a. GALLONS	<input type="checkbox"/> b. CUBIC FEET	<input type="checkbox"/> c. POUNDS	<input type="checkbox"/> d. TONS	<input type="checkbox"/> e. OTHER
STORAGE CONTAINER (Check all that apply)	<input type="checkbox"/> a. ABOVEGROUND TANK	<input checked="" type="checkbox"/> b. PLASTIC/NONMETALLIC DRUM	<input type="checkbox"/> c. FIBER DRUM	<input type="checkbox"/> d. GLASS BOTTLE	<input type="checkbox"/> e. RAIL CAR
STORAGE PRESSURE	<input type="checkbox"/> a. AMBIENT	<input type="checkbox"/> b. ABOVE AMBIENT	<input type="checkbox"/> c. BELOW AMBIENT	224	
STORAGE TEMPERATURE	<input type="checkbox"/> a. AMBIENT	<input type="checkbox"/> b. ABOVE AMBIENT	<input type="checkbox"/> c. BELOW AMBIENT	<input type="checkbox"/> d. DRY/COOLING	225
%WT	COMPOSITION (LIST ALL COMPONENTS, HAZARDOUS FIRST)		ENE	CAS #	
1. <u>100</u>	<u>WASTE Antifreeze</u>		<input type="checkbox"/> YES <input checked="" type="checkbox"/> NO		
2.			<input type="checkbox"/> YES <input type="checkbox"/> NO		
3.			<input type="checkbox"/> YES <input type="checkbox"/> NO		
4.			<input type="checkbox"/> YES <input type="checkbox"/> NO		
5.			<input type="checkbox"/> YES <input type="checkbox"/> NO		
If more hazardous components are present at greater than 1% by weight if non-carcinogenic, or 0.1% by weight if carcinogenic, attach additional sheets.					
NOTES (Trade names/synonyms or other information relevant to the substance listed)					
# SPORA, Owner/Operator please sign here					

Date: 9/17/01

CUPA
San Bernardino County Fire Department - HAZARDOUS MATERIALS DIVISION
 305 N. Arrowhead Ave., 2nd Floor, San Bernardino, CA 92415-0183 • (909) 387-4831 FAX (909) 387-4323

HAZARDOUS MATERIALS INVENTORY FORM - Chemical Description		<input type="checkbox"/> MATERIAL
One page per item. Indicate if material OR waste (Do not combine material and waste on one form)		<input checked="" type="checkbox"/> WASTE
ATTACH A MATERIAL SAFETY DATA SHEET (MSDS) IF THE MATERIAL IS NOT LISTED IN APPENDIX I OF THIS GUIDE		
I. FACILITY INFORMATION		
ESTABLISHMENT #		ITEM NUMBER 3
FACILITY ID #	28001	FACILITY MAP # 205 GRID COORDINATE(s) 204
BUSINESS NAME	A & D AUTOMOTIVE REPAIR	
BUSINESS SITE ADDRESS	2714 E. 3rd ST HIGHWAY	
II. CHEMICAL INFORMATION		
CHEMICAL NAME	205 TRADE SECRET <input checked="" type="checkbox"/> NO <small>Do not disclose trade secrets here. Contact info Dept for more info. (909) 387-4831, 387-4323</small>	206
COMMON NAME	107 H-15 <input type="checkbox"/> YES <input checked="" type="checkbox"/> NO 204	
CLASS	208 H-15 = Extremely Hazardous Substance (Appendix B) * H-15 is "YES" if amount MUST be in pounds	
HAZARDOUS MATERIAL TYPE (Check one item only)	<input type="checkbox"/> a. PURE <input type="checkbox"/> b. MIXTURE <input checked="" type="checkbox"/> c. WASTE 211	REPRODUCTIVE? Yes <input type="checkbox"/> No <input checked="" type="checkbox"/> 218
PHYSICAL STATE (Check one item only)	<input type="checkbox"/> a. SOLID <input checked="" type="checkbox"/> b. LIQUID <input type="checkbox"/> c. GAS <input type="checkbox"/> d. SLURRY	LARGEST CONTAINER SIZE 215
FED HAZARD CATEGORIES	<input type="checkbox"/> a. PURE <input type="checkbox"/> b. REACTIVE <input type="checkbox"/> c. PRESSURE RELEASE <input type="checkbox"/> d. ACUTE HEALTH <input type="checkbox"/> e. CHRONIC HEALTH	216
AVERAGE AMOUNT	217 20 MAXIMUM AMOUNT 25 218	ANNUAL WASTE AMOUNT 40 219 STATE WASTE CODE 213 220
UNITS (Check one item only)	<input checked="" type="checkbox"/> a. GALLONS <input type="checkbox"/> b. CUBIC FEET <input type="checkbox"/> c. POUNDS <input type="checkbox"/> d. TONS <input type="checkbox"/> e. OTHER	221 DAYS ON SITE 205 222
STORAGE CONTAINER (Check all that apply)	<input type="checkbox"/> 1. ABOVEGROUND TANK <input checked="" type="checkbox"/> 2. FLUOROPLASTIC METALLIC DRUM <input type="checkbox"/> 3. FIBER DRUM <input type="checkbox"/> 4. GLASS BOTTLE <input type="checkbox"/> 5. RAIL CAR 223 <input type="checkbox"/> 6. UNDERGROUND TANK <input type="checkbox"/> 7. CAN <input type="checkbox"/> 8. BAG <input type="checkbox"/> 9. PLASTIC BOTTLE <input type="checkbox"/> 10. OTHER <input type="checkbox"/> 11. TANK INSIDE BUILDING <input type="checkbox"/> 12. CARBID <input type="checkbox"/> 13. BOX <input type="checkbox"/> 14. TOTE BIN <input type="checkbox"/> 15. STEEL DRUM <input type="checkbox"/> 16. SLD <input type="checkbox"/> 17. CYLINDER <input type="checkbox"/> 18. TANK WAGON 224	
STORAGE PRESSURE	<input type="checkbox"/> a. AMBIENT <input type="checkbox"/> b. ABOVE AMBIENT <input type="checkbox"/> c. BELOW AMBIENT	225
STORAGE TEMPERATURE	<input type="checkbox"/> a. AMBIENT <input type="checkbox"/> b. ABOVE AMBIENT <input type="checkbox"/> c. BELOW AMBIENT <input type="checkbox"/> d. CRYOGENIC	
% WT	COMPOSITION (LIST ALL COMPONENTS, HAZARDOUS FIRST)	HMS YES <input type="checkbox"/> NO <input checked="" type="checkbox"/> 226 CAS #
1. 100	Waste PARTS CLEANER	227
2.		228
3.		229
4.		230
5.		231
If more than one component are present at greater than 1% by weight of non-carbonizable, or 0.1% by weight if carbonizable, attach additional sheets. 232		
NOTES (Trade names/synonyms or other information relevant to the substance listed)		
© EPCRA, Owner/Operator please sign here		

Date: 9/12/61

CLIPA
 San Bernardino County Fire Department - HAZARDOUS MATERIALS DIVISION
 225 N. Arrowhead Ave., 2nd Floor, San Bernardino, CA 92415-0153 • (908) 387-4831 FAX (909) 387-4323

HAZARDOUS MATERIALS INVENTORY FORM - Chemical Description		<input type="checkbox"/> MATERIAL <input checked="" type="checkbox"/> WASTE
One page per item. Indicate if material OR waste (Do not combine material and waste on one form) MAKE COPIES OF THIS FORM AS NEEDED. ATTACH A MATERIAL SAFETY DATA SHEET (MSDS) IF THE MATERIAL IS NOT LISTED IN APPENDIX I OF THIS GUIDE.		
I. FACILITY INFORMATION		
ESTABLISHMENT #		ITEM NUMBER 4
FACILITY ID #	38001	FACILITY MAP # (SEE GRID COORDINATES) 20-
BUSINESS NAME A&T Automotive Repair		
BUSINESS SITE ADDRESS 2714 E. 3rd St Highland		
II. CHEMICAL INFORMATION		
CHEMICAL NAME		205 TRADE SECRET <input checked="" type="checkbox"/> NO <input type="checkbox"/> YES <input type="checkbox"/> <small>DO NOT CHECK THIS BOX UNLESS YOU ARE SURE THE MATERIAL IS A TRADE SECRET. IF YOU ARE SURE, CHECK THIS BOX AND ATTACH A TRADE SECRET LABEL TO THE MSDS.</small>
COMMON NAME	WASTE Automotive BATTERIES	207 HLE <input type="checkbox"/> YES <input checked="" type="checkbox"/> NO <input type="checkbox"/>
CAUSE	NONE	208 HLE = Extremely Hazardous Substance (Appendix B) "YES" IS "YES", AN AMOUNT MUST BE IN POUNDS
HAZARDOUS MATERIAL TYPE (Check one box only)	<input type="checkbox"/> a. PURE <input type="checkbox"/> b. MIXTURE <input checked="" type="checkbox"/> c. WASTE	211 RADIOACTIVE? Yes <input type="checkbox"/> No <input checked="" type="checkbox"/> CLUSTERS 213
PHYSICAL STATE (Check one box only)	<input checked="" type="checkbox"/> a. SOLID <input type="checkbox"/> b. LIQUID <input type="checkbox"/> c. GAS <input type="checkbox"/> d. SLURRY	212 LARGEST CONTAINER SIZE 1
RED HAZARD CATEGORIES	<input type="checkbox"/> a. FIRE <input type="checkbox"/> b. REACTIVE <input type="checkbox"/> c. PRESSURE RELEASE <input type="checkbox"/> d. ACUTE HEALTH <input type="checkbox"/> e. CHRONIC HEALTH	218
AVERAGE AMOUNT	3 217 MAXIMUM AMOUNT 5 219	ANNUAL WASTE AMOUNT 40 220 STATE WASTE CODE 792 222
UNITS (Check one box only)	<input type="checkbox"/> a. GALLONS <input type="checkbox"/> b. CUBIC FEET <input type="checkbox"/> c. POUNDS <input checked="" type="checkbox"/> d. TONS	221 OTHER WWT DAYS ON SITE 565 223
STORAGE CONTAINER (Check all that apply)	<input type="checkbox"/> a. ABOVEGROUND TANK <input type="checkbox"/> b. UNDERGROUND TANK <input type="checkbox"/> c. TANK IN SIDE BUILDING <input type="checkbox"/> d. STEEL DRUM <input type="checkbox"/> e. PLASTIC OR METALLIC DRUM <input type="checkbox"/> f. CAN <input type="checkbox"/> g. CASKET <input type="checkbox"/> h. SLO	<input type="checkbox"/> i. FIBER DRUM <input type="checkbox"/> j. BAG <input type="checkbox"/> k. BOX <input type="checkbox"/> l. CYLINDER <input type="checkbox"/> m. GLASS BOTTLE <input type="checkbox"/> n. PLASTIC BOTTLE <input type="checkbox"/> o. TOTE BIN <input type="checkbox"/> p. TANK WAGON
STORAGE PRESSURE	<input checked="" type="checkbox"/> a. AMBIENT <input type="checkbox"/> b. ABOVE AMBIENT <input type="checkbox"/> c. BELOW AMBIENT	224
STORAGE TEMPERATURE	<input checked="" type="checkbox"/> a. AMBIENT <input type="checkbox"/> b. ABOVE AMBIENT <input type="checkbox"/> c. BELOW AMBIENT <input type="checkbox"/> d. CRYOGENIC	225
QTY	COMPOSITION (LIST ALL COMPONENTS, HAZARDOUS FIRST)	HLE <input checked="" type="checkbox"/> YES <input type="checkbox"/> NO 227 CAS #
1. 229	Sulfuric Acid	<input checked="" type="checkbox"/> YES <input type="checkbox"/> NO 228 7664939 229
2. 230	LEAD	<input type="checkbox"/> YES <input checked="" type="checkbox"/> NO 231
3. 234		<input type="checkbox"/> YES <input type="checkbox"/> NO 232
4. 238		<input type="checkbox"/> YES <input type="checkbox"/> NO 233
5. 242		<input type="checkbox"/> YES <input type="checkbox"/> NO 234
If more than 100 lbs of any component are present at site (or 1% by weight if non-chlorinated, or 0.1% by weight if chlorinated, which includes all acids)		
NOTES (Trade names/synonyms or other information relevant to the substances listed)		
If EPCRA, Owner/Operator must sign here		

Date: 9/2/01



CUPA



San Bernardino County Fire Department • HAZARDOUS MATERIALS DIVISION
385 N. Arrowhead Ave., 2nd Floor, San Bernardino, CA 92416-0163 • (909) 387-4631 FAX (909) 387-4323

HAZARDOUS MATERIALS INVENTORY FORM

CHEMICAL DESCRIPTION - One page per item. Indicate if material or waste.

MATERIAL WASTE

MAKE COPIES OF THIS FORM AS NEEDED.

ATTACH A MATERIAL SAFETY DATA SHEET (MSDS) IF THE MATERIAL IS NOT LISTED IN APPENDIX I OF THIS GUIDE.

I. FACILITY INFORMATION

ESTABLISHMENT #, FACILITY ID # 38001, BUSINESS NAME A + I Automotive Repair, BUSINESS SITE ADDRESS 27114 3rd St., Highland

II. CHEMICAL INFORMATION

CHEMICAL NAME Motor Oil, CAS# 208, COMMON NAME 207, HAZARDOUS MATERIAL TYPE 211, PHYSICAL STATE 219, STORAGE PRESSURE 224, STORAGE TEMPERATURE 225

Table with 4 columns: %WT, COMPOSITION (LIST HAZARDOUS COMPONENTS FIRST), EHS, CAS #

If more hazardous components are present at greater than 1% by weight if non-carcinogenic, or 0.1% by weight if carcinogenic, attach additional sheets

NOTES (Trade names/synonyms or other information relevant to the substances listed)

If EPCRA, please sign here

Date:

COUNTY FIRE DEPARTMENT

COUNTY OF SAN BERNARDINO
ECONOMIC DEVELOPMENT
AND PUBLIC SERVICES GROUP



OFFICE OF THE FIRE MARSHAL
HAZARDOUS MATERIALS DIVISION
385 North Arrowhead Avenue, Second Floor • San Bernardino, CA 92415-0153

PETER R. HILLS
Fire Chief
County Fire Warden

September 25, 2001

A & I Automotive Repair
Attn: Jeff Dunfee
27114 E. 3rd St.
Highland, CA 92346

SUBJECT: BUSINESS PLAN ACCEPTANCE

FACILITY: 27114 E. 3rd St., Highland

The Hazardous Materials Division has reviewed the amended Business Emergency/Contingency plan of A & I Automotive Repair submitted on 9-17-01 and determined that the data submitted meets the requirements of this CUPA, the California Health and Safety Code, Chapter 6.95, and Title 19 of the California Code of Regulations. The contents of this plan are subject to field verification and inspection and a current copy of this plan must be available on site.

This plan contains important information on preventing, responding to, and reporting releases of hazardous materials/wastes and employees are expected to be familiar with its relevant portions. The contents of this plan are also available for public inspection, with the exception of: substantiated trade secrets, the separate confidential emergency contact page, and portions of the plan (e.g. facility map) specifying the precise locations of hazardous materials/wastes. A copy of this plan has also been sent to the local fire jurisdiction.

Within 30 days of any of the following events, the above business must submit to this office an amendment to the appropriate portions of the inventory:

1. A 100 percent or more increase in quantity of a previously disclosed item.
2. Any handling of a previously undisclosed hazardous material (including waste) required to be inventoried or elimination of a previously inventoried item.
3. Change of business address, business ownership, or business name.
4. Change of emergency contact information or other site conditions that may significantly affect emergency response.

The annual deadline for submission of business plan inventory is March 1st. Please note that EPA does not allow EPCRA facilities to file a recertification in place of annual inventory. Also, this Department typically does not send individual notices of this statutory deadline, so please note the date for future action.

For more information please consult the latest version of the San Bernardino County CUPA Business Emergency/Contingency Plan guidelines and forms or call this office at (909) 387-3080.

Carey Hull
CAREY HULL, REHS
Business Plan Program

WILLIAM K. RANDOLPH
County Administrative Officer
JOHN GOSS
Assistant County Administrator
Economic Development and
Public Services Group

Board of Supervisors
BILL POSTMUS First District
JOHN D. MIKELS Second District
JERRY RAYES Fifth District
DENNIS HANSEBERGER Third District
FRED AGUIAR Fourth District

COUNTY OF SAN BERNARDINO CERTIFIED UNIFIED PROGRAM AGENCY ANNUAL PERMIT

ATTN: PATRICK S. DUNFEE
A & I AUTOMOTIVE REPAIR
27114 EAST 3RD STREET
HIGHLAND, CA 92346


This Unified Permit is hereby issued to:
A & I AUTOMOTIVE REPAIR
27114 E 3RD ST
HIGHLAND, CA 92346

Permit is Issued to Facility: FA0000045 for a period not to exceed one year from effective date.

Effective Date: 10/1/2006

Expiration Date: 9/30/2007

<u>Permit Number</u>	<u>Program Element</u>	<u>Related ID</u>
PT0001012	4420 SPECIAL GENERATOR(B)	PR0001043
PT0001010	4210 SPECIAL HANDLER	PR0001041



Peter R. Hills
Peter R. Hills, Fire Chief/Fire Warden

THIS PERMIT IS NOT TRANSFERABLE AND IS ISSUED CONDITIONALLY
UPON ADHERENCE TO THE REQUIREMENTS LISTED ON THE BACK OF THIS PERMIT.
THIS FORM MUST BE DISPLAYED CONSPICUOUSLY ON THE PREMISES.

COUNTY OF SAN BERNARDINO CERTIFIED UNIFIED PROGRAM AGENCY ANNUAL PERMIT

ATTN : PATRICK S. DUNFEE
A & I AUTOMOTIVE REPAIR
27114 EAST 3RD STREET
HIGHLAND, CA 92346

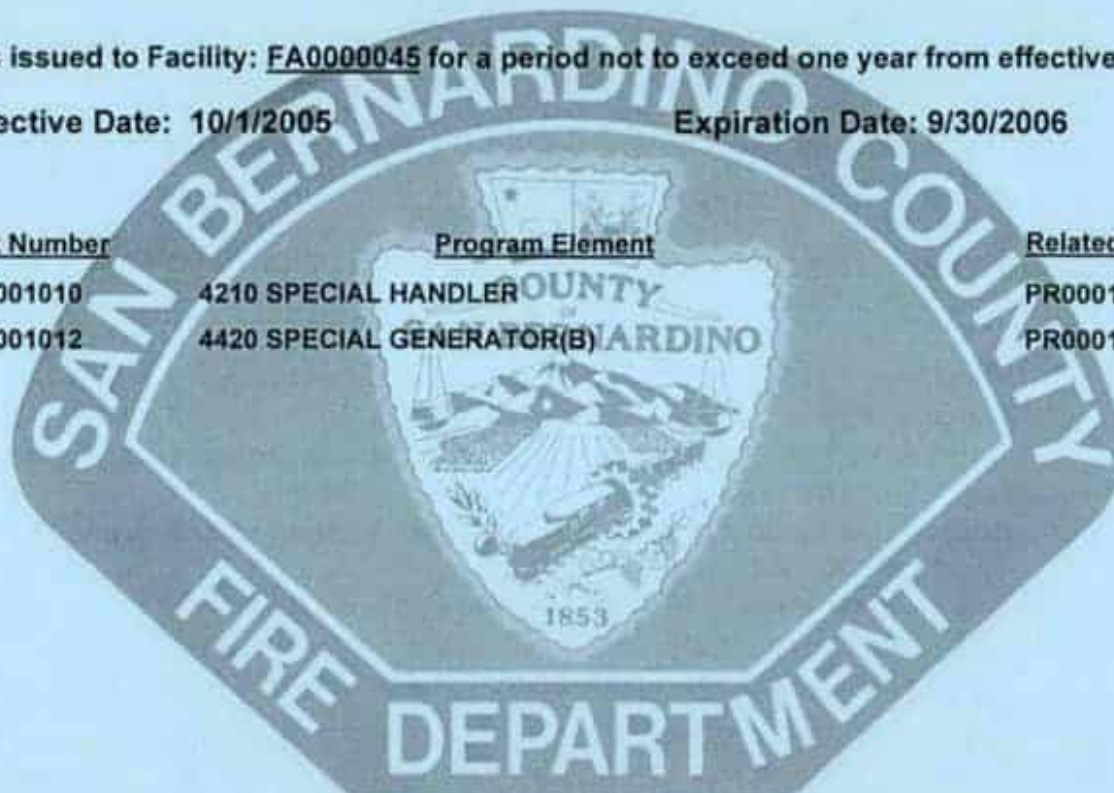
This Unified Permit is hereby issued to:
A & I AUTOMOTIVE REPAIR
27114 E 3RD ST
HIGHLAND, CA 92346

Permit is issued to Facility: FA0000045 for a period not to exceed one year from effective date.

Effective Date: 10/1/2005

Expiration Date: 9/30/2006

<u>Permit Number</u>	<u>Program Element</u>	<u>Related ID</u>
PT0001010	4210 SPECIAL HANDLER	PR0001041
PT0001012	4420 SPECIAL GENERATOR(B)	PR0001043



Peter R. Hills
Peter R. Hills, Fire Chief/Fire Warden

THIS PERMIT IS NOT TRANSFERABLE AND IS ISSUED CONDITIONALLY
UPON ADHERENCE TO THE REQUIREMENTS LISTED ON THE BACK OF THIS PERMIT.
THIS FORM MUST BE DISPLAYED CONSPICUOUSLY ON THE PREMISES.

COUNTY OF SAN BERNARDINO CERTIFIED UNIFIED PROGRAM AGENCY ANNUAL PERMIT

ATTN : JEFF DUNFEE
A & I AUTOMOTIVE REPAIR
27114 E 3RD ST
HIGHLAND, CA 92346

This Unified Permit is hereby issued to:
A & I AUTOMOTIVE REPAIR
27114 E 3RD ST
HIGHLAND, CA 92346

Permit is issued to Facility: FA0000045 for a period not to exceed one year from effective date.

Effective Date: 10/1/2003

Expiration Date: 9/30/2004

Permit Number

PT0001010

PT0001012

Program Element


4210 Special Handler

4420 Special Generator(B)

Related ID

PR0001041

PR0001043



Peter R. Hills
Peter R. Hills, Fire Chief/Fire Warden

THIS PERMIT IS NOT TRANSFERABLE AND IS ISSUED CONDITIONALLY
UPON ADHERENCE TO THE REQUIREMENTS LISTED ON THE BACK OF THIS PERMIT.
THIS FORM MUST BE DISPLAYED CONSPICUOUSLY ON THE PREMISES.

PERMIT CONDITIONS

In order to maintain the operating permit, the permit holder must comply with the following:

- a. **Hazardous Materials Release Response Plans and Inventories Program (HMRRP):** California Health and Safety Code (CHSC) Division 20, Chapter 6.95, Article 1 and Title 19 California Code of Regulations (CCR).
- b. **California Accidental Release Prevention Program (CalARP):** CHSC Division 20, Chapter 6.95, Article 2 and Title 19 CCR.
- c. **Underground Storage Tanks (USTs):** CHSC Division 20, Chapters 6.5 & 6.7 and Title 23 CCR, Chapters 16 & 18.
 - (1) Monitoring, Response and Plot Plans shall be approved by the San Bernardino County CUPA.
 - (2) The owner and operator are subject to all applicable requirements of Chapter 6.7 and 6.75 of the CHSC and the applicable regulations.
 - (3) This permit and permit conditions including the Monitoring, Response and Plot Plans shall be maintained on site.
 - (4) The UST ID Number (is listed on the front of the permit) for each UST.
- d. **Aboveground Petroleum Storage Act SPCC Plans:** CHSC Division 20, Chapter 6.67 and 40 CFR 112.
- e. **Hazardous Waste Generator and Hazardous Waste Onsite Treatment:** CHSC Division 20, Chapter 6.5 and Title 22 CCR, Division 4.5, Chapters 10, 11, 12, 20 and 31.
- f. **Uniform Fire Code Hazardous Materials Management Plans and Inventories:** CHSC Division 13, Chapter 4 and Title 24 CCR §80.103

COUNTY OF SAN BERNARDINO CERTIFIED UNIFIED PROGRAM AGENCY ANNUAL PERMIT

ATTN: JEFF DUNFEE
A & I AUTOMOTIVE REPAIR
27114 E 3RD ST
HIGHLAND, CA 92346

This Unified Permit is hereby issued to:
A & I AUTOMOTIVE REPAIR
27114 E 3RD ST
HIGHLAND, CA 92346

Permit is issued to Facility: FA0000045 for a period not to exceed one year from effective date.

Effective Date: 10/1/2002

Expiration Date: 9/30/2003

<u>Permit Number</u>	<u>Program Element</u>	<u>Related ID</u>
PT0001010	4210 Special Handler	PR0001041
PT0001012	4420 Special Generator(B)	PR0001043

THIS PERMIT IS NOT TRANSFERABLE AND IS ISSUED CONDITIONALLY
UPON ADHERENCE TO THE REQUIREMENTS LISTED ON THE BACK OF THIS PERMIT.
THIS FORM MUST BE DISPLAYED CONSPICUOUSLY ON THE PREMISES.

Property Detail Report

For Property Located At

RealQuest.com

27114 3RD ST, HIGHLAND CA 92346-4244

Owner Information:

Owner Name: LA FON COLEMAN & LUCILLE 4-2
 Mailing Address: 61905 PIERSON BLVD, DESERT HOT SPRINGS CA 92240-2008 C016 C/O COLEMAN & LUCILLE LA FON
 Phone Number: Vesting Codes: //TR

Location Information:

Legal Description: TRACT NO 2060 BLUE RIBBON FARMS B 130 FT LOT 59
 County: SAN BERNARDINO, CA APN: 1192-641-19-0000
 Census Tract / Block: 78.02 / 4 Alternate APN:
 Township-Range-Sect: Subdivision:
 Legal Book/Page: Map Reference: / 577-H7
 Legal Lot: 59 Tract #: 2060
 Legal Block: School District: SAN BERNARDINO UNIF
 Market Area: Munic/Township:
 Neighbor Code:

Owner Transfer Information:

Recording/Sale Date: 05/02/2000 / 04/20/2000 Deed Type: TRUSTEE'S DEED (TRANSFER)
 Sale Price: 1st Mtg Document #:
 Document #: 151358

Last Market Sale Information:

Recording/Sale Date: / 1st Mtg Amount/Type: /
 Sale Price: 1st Mtg Int. Rate/Type: /
 Sale Type: 1st Mtg Document #: /
 Document #: 2nd Mtg Amount/Type: /
 Deed Type: 2nd Mtg Int. Rate/Type: /
 Transfer Document #: Price Per SqFt:
 New Construction: Multi/Split Sale:
 Title Company:
 Lender:
 Seller Name:

Prior Sale Information:

Prior Rec/Sale Date: / Prior Lender:
 Prior Sale Price: Prior 1st Mtg Amt/Type: /
 Prior Doc Number: Prior 1st Mtg Rate/Type: /
 Prior Deed Type:

Property Characteristics:

Gross Area:	Parking Type:	Construction:
Living Area:	Garage Area:	Heat Type:
Tot Adj Area:	Garage Capacity:	Exterior wall:
Above Grade:	Parking Spaces:	Porch Type:
Total Rooms:	Basement Area:	Patio Type:
Bedrooms:	Finish Bsmnt Area:	Pool:
Bath(F/H): /	Basement Type:	Air Cond:
Year Built / Eff: /	Roof Type:	Style:
Fireplace: /	Foundation:	Quality:
# of Stories:	Roof Material:	Condition:
Other Improvements:		

Site Information:

Zoning:	Acres:	0.30	County Use:	RETAIL STORE (0300)	
Flood Zone:	X	Lot Area:	13,000	State Use:	
Flood Panel:	0607326702F	Lot Width/Depth:	100 x 130	Site Influence:	
Flood Panel Date:	03/16/1996	Res/Comm Units:	/	Sewer Type:	PUBLIC SERVICE
Land Use:	RETAIL TRADE	Water Type:	PUBLIC		
Tax Information:					
Total Value:	\$54,985	Assessed Year:	2007	Property Tax:	\$789.07

Facility ID	Name	Site Address	City	Account Stat	Status
FA0000045	A & I AUTOMOTIVE REPAIR	27114 E 3RD ST	HIGHLAND	02	INACTIVE ACCOUNT

RECEIVED
JUN 09 2000
BY:

HAZARDOUS MATERIALS FIELD SERVICES
COMPUTER DATA BASE UPDATE AUTHORIZATION

CHANGE
INACTIVATE FACILITY INACTIVATE PERMIT(S)

BILL TO: E A O LOC/DIST NO: _____ EST NO: 92028362
(Circle one)
(Former Est. Name (if applicable))

E - Establishment Information

Name: Haywoods Auto Service
Street No: 27085 Fraction: _____ Direction: _____
Street Name: 5th St. Apt/Ste/Unit No: _____
City: Highland State: CA Zip Code: _____
Attn: _____ Telephone: () _____

A - Applicant Information

Name: _____
Street No: _____ Fraction: _____ Direction: _____
Street Name: _____ Apt/Ste/Unit No: _____
City: _____ State: _____ Zip Code: _____
Attn: _____ Telephone: () _____

O - Owner Information

Name: _____
Street No: _____ Fraction: _____ Direction: _____
Street Name: _____ Apt/Ste/Unit No: _____
City: _____ State: _____ Zip Code: _____
Attn: _____ Telephone: () _____

Program Information: _____ MFR Number: _____
Number of Employees: _____ Number of UST's: _____
Federal Tax I.D. Number/Social Security Number: _____

Permit Information: (Circle those that apply)

Change/Inactivate/Add: 228707 Permit No: 9208270024
Change/Inactivate/Add: 226008 Permit No: 9208270025
Change/Inactivate/Add: 227001 Permit No: 9709094496
Change/Inactivate/Add: _____ Permit No: _____
Change/Inactivate/Add: _____ Permit No: _____

Date Submitted: 5-19-00 Date Entered: 6/12/00
Submitted By: Parey Hull Entered By: Dina Thomas

Comments/Remarks: Per inspection, facility is out of business and all hazardous waste has been removed. Please inactivate and zero out balances.



HAZARDOUS MATERIALS DIVISION
FIELD SERVICES • ENVIRONMENTAL PROTECTION
385 North Arrowhead Ave, 2d Floor • San Bernardino, CA 92415-0163
(909) 387-3080 • FAX (909) 387-4323

PETER HILLS
Fire Chief
County Fire Warden

October 21, 1998

HAYWOODS AUTO SERVICE
27085 5TH ST
HIGHLAND CA 92346

EST #: 92028362

SUBJECT: DELINQUENT PERMIT FEES

In order to conduct business in San Bernardino County, all Hazardous Material Handler, Hazardous Waste Generator, and Underground Storage Tank permits must be current. Within this jurisdiction, no person or entity shall handle a Hazardous Material, generate a Hazardous Waste, or own/operate an Underground Storage Tank without holding an unexpired, unsuspended, unrevoked permit from the San Bernardino County Fire Department. This requirement applies to each facility, location and activity.

Presently, your facility permits are delinquent and you are in violation of the San Bernardino County Code, Title 3, Div. 3, Chapter 2, section 33.022. After assessing your file, it has been determined that the amount of **\$406.88** is due. Payment **MUST** be made by **October 31, 1998**, or an additional delinquent fee will be assessed and legal action may be pursued. Please note your Establishment number **92028362** on your check or money order when paying to assure that the proper account is credited. Also, please include a copy of this letter with your remittance.

If you have any questions, please contact me at (909) 387-3080.

PAT MC CASLIN
Hazardous Materials Field Services



SAN BERNARDINO COUNTY FIRE DEPARTMENT
 COUNTY OF SAN BERNARDINO, CALIFORNIA



THIS PERMIT EXPIRES:
 08/31/1998

HAYWOOD'S AUTO SERVICE
 27085 5TH ST
 HIGHLAND, CA 92346
 EST - 92028362 PERMIT - 9709094496

PERMIT
NON-TRANSFERABLE

This permit may be suspended or revoked by the County Fire Department for cause. This permit is granted on condition that the person named in the permit will comply with the laws, ordinances and regulations that are now or may hereafter be in force by the United States Government, the State of California, the County of San Bernardino, and/or applicable cities pertaining to the above mentioned business. Penalty fees are assessed on permits renewed 30 days after expiration date indicated above, or for failure to obtain new permit in case of transfer of ownership.

TYPE OF PERMIT - STATE MANDATED FACILITY SERVICE FEE

FEE PAID \$23.13

DBA: HAYWOOD'S AUTO SERVICE
 27085 5TH ST
 HIGHLAND, CA 92346

Richard J. [Signature]
 Director
 COUNTY FIRE CHIEF/FIRE WARDEN

SAN BERNARDINO COUNTY FIRE DEPARTMENT
HAZARDOUS MATERIALS DIVISION
ANNUAL INVOICE FOR PERMIT FEES DUE

Establishment No. **92028362**



**DELINQUENT
INVOICE**

12/02/1997

PAGE 1 OF 1

Element Number	Category	Exp. Date	For the Period of	Amount Due
9709094496	227001	08/31/1997	09/01/1997-08/31/1998	23.13

JAN 05 1998

PAID
23.13
DEC 26 1997

BILL TO: HAYWOOD'S AUTO SERVICE
27085 5TH ST
HIGHLAND, CA 92346

DBA: HAYWOOD'S AUTO SERVICE

TOTAL AMOUNT DUE: **23.13**

ALL FEES ARE DUE AND PAYABLE UPON RECEIPT

COUNTY FIRE
HAZARDOUS MATERIALS

97 DEC 26 AM 9: 23

ORIGINAL

1431139

23.¹³

o SB CO Inc San Bernardino County

, Call, 12-26 19 97

RECEIVED FROM G.H. Haywood
Twenty Three + 13/100 DOLLARS

Court Case Name vs.

NATURE OF FEES

155-9415		
NWH-9990	18	50
155-9970 Staking 1428	4	63
<input type="checkbox"/> CASH <input checked="" type="checkbox"/> CHECK <input type="checkbox"/> MONEY ORDER	23	13

Case No. 92028362

Cindy Echols
(SIGNATURE)Act Clerk II
(TITLE)



SAN BERNARDINO COUNTY FIRE DEPARTMENT
COUNTY OF SAN BERNARDINO, CALIFORNIA



THIS PERMIT EXPIRES:

08/31/1998

HAYWOOD'S AUTO SERVICE
27085 5TH ST
HIGHLAND, CA 92346
EST - 92028362 PERMIT - 9208270024

PERMIT

NON-TRANSFERABLE

This permit may be suspended or revoked by the County Fire Department for cause. This permit is granted on condition that the person named in the permit will comply with the laws, ordinances and regulations that are now or may hereafter be in force by the United States Government, the State of California, the County of San Bernardino, and/or applicable cities pertaining to the above mentioned business. Penalty fees are assessed on permits renewed 30 days after expiration date indicated above, or for failure to obtain new permit in case of transfer of ownership.

TYPE OF PERMIT - SPECIAL GENERATOR

FEE PAID

\$229.00

OBA: HAYWOOD'S AUTO SERVICE
27085 5TH ST
HIGHLAND, CA 92346

NBR EMPLS - 0

Richard J. Jurek

Director
COUNTY FIRE CHIEF/FIRE WARDEN



SAN BERNARDINO COUNTY FIRE DEPARTMENT
COUNTY OF SAN BERNARDINO, CALIFORNIA



THIS PERMIT EXPIRES:

08/31/1998

HAYWOOD'S AUTO SERVICE

27085 5TH ST

HIGHLAND, CA 92346

EST - 92028362 PERMIT - 9208270025

PERMIT

NON-TRANSFERABLE

This permit may be suspended or revoked by the County Fire Department for cause. This permit is granted on condition that the person named in the permit will comply with the laws, ordinances and regulations that are now or may hereafter be in force by the United States Government, the State of California, the County of San Bernardino, and/or applicable cities pertaining to the above mentioned business. Penalty fees are assessed on permits renewed 30 days after expiration date indicated above, or for failure to obtain new permit in case of transfer of ownership.

TYPE OF PERMIT - SPECIAL HANDLER

FEE PAID

\$78.00

DBA: HAYWOOD'S AUTO SERVICE

27085 5TH ST

HIGHLAND, CA 92346

NBR EMPLS - 0

Richard J. Wells
 Director
 COUNTY FIRE CHIEF/FIRE WARDEN

SAN BERNARDINO COUNTY FIRE DEPARTMENT
HAZARDOUS MATERIALS DIVISION
ANNUAL INVOICE FOR PERMIT FEES DUE



ANNUAL INVOICE

Establishment No. **92028362**

07/31/1997
PAGE 1 OF 1

Permit Number	Category	Exp. Date	For the Period of	Amount Due
9208270025	226008	08/31/1997	09/01/1997-08/31/1998	78.00
9208270024	228707	08/31/1997	09/01/1997-08/31/1998	229.00
				PAID Amt <u>307</u>

BILL TO: HAYWOOD'S AUTO SERVICE
27085 5TH ST
HIGHLAND, CA 92346

DBA: HAYWOOD'S AUTO SERVICE

TOTAL AMOUNT DUE: **307.00**

ALL FEES ARE DUE AND PAYABLE UPON RECEIPT

COUNTY FIRE
HAZARDOUS MATERIALS

97 SEP 17 PM 2:37

Office SB @ fine San Bernardino County

ORIGINAL
1405133

Call. 9-17 19 97

RECEIVED FROM

GH Haywood

307

Three hundred seven

DOLLARS

Court _____ Case Name _____

vs. _____

NATURE OF FEES

<u>255-9415</u>	<u>307</u>	
<u>1359</u>		
<input type="checkbox"/> CASH	<input type="checkbox"/> CHECK	<input type="checkbox"/> MONEY ORDER
	<u>307</u>	<u>-</u>

Case No. 92028362

Lindy E. G. G.
(SIGNATURE)

Acct Clerk II
(TITLE)



SAN BERNARDINO COUNTY FIRE DEPARTMENT
COUNTY OF SAN BERNARDINO, CALIFORNIA



THIS PERMIT EXPIRES:
08/31/1997

HAYWOOD'S AUTO SERVICE
 27085 5TH ST
 HIGHLAND, CA 92346
 EST - 92028362 PERMIT - 9208270024

PERMIT

NON-TRANSFERABLE

This permit may be suspended or revoked by the County Fire Department for cause. This permit is granted on condition that the person named in the permit will comply with the laws, ordinances and regulations that are now or may hereafter be in force by the United States Government, the State of California, the County of San Bernardino, and/or applicable cities pertaining to the above mentioned business. Penalty fees are assessed on permits renewed 30 days after expiration date indicated above, or for failure to obtain new permit in case of transfer of ownership.

TYPE OF PERMIT - SPECIAL GENERATOR

FEE PAID \$229.00

DBA: HAYWOOD'S AUTO SERVICE
 27085 5TH ST
 HIGHLAND, CA 92346

NBR EMPLS - 0

Richard J. [Signature]

Director
 COUNTY FIRE CHIEF/FIRE WARDEN



SAN BERNARDINO COUNTY FIRE DEPARTMENT
 COUNTY OF SAN BERNARDINO, CALIFORNIA



THIS PERMIT EXPIRES:
 08/31/1997

HAYWOOD'S AUTO SERVICE
 27085 5TH ST
 HIGHLAND, CA 92346
 EST - 92028362 PERMIT - 9208270025

PERMIT
NON-TRANSFERABLE

This permit may be suspended or revoked by the County Fire Department for cause. This permit is granted on condition that the person named in the permit will comply with the laws, ordinances and regulations that are now or may hereafter be in force by the United States Government, the State of California, the County of San Bernardino, and/or applicable cities pertaining to the above mentioned business. Penalty fees are assessed on permits renewed 30 days after expiration date indicated above, or for failure to obtain new permit in case of transfer of ownership.

TYPE OF PERMIT - SPECIAL HANDLER

FEE PAID \$ 78.00

DBA: HAYWOOD'S AUTO SERVICE
 27085 5TH ST
 HIGHLAND, CA 92346

NBR EMPLS - 0

Richard J. Swann

Director
 COUNTY FIRE CHIEF/FIRE WARDEN

SAN BERNARDINO COUNTY FIRE DEPARTMENT
HAZARDOUS MATERIALS DIVISION
ANNUAL INVOICE FOR PERMIT FEES DUE



ANNUAL
INVOICE

ce
AUG 28 1996

Establishment No. 92028362

07/30/1996
PAGE 1 OF 1

Permit Number	Category	Exp. Date	For the Period of	Amount Due
9208270025 ✓	226008	08/31/1996	09/01/1996-08/31/1997	78.00
9208270024 ✓	228707	08/31/1996	09/01/1996-08/31/1997	229.00
				Amt. <u>307.00</u>
				Date

PAID
307.00

BILL TO: HAYWOOD'S AUTO SERVICE
27085 5TH ST
HIGHLAND, CA 92346

DBA: HAYWOOD'S AUTO SERVICE

AUG 27 1996
ce

TOTAL AMOUNT DUE: 307.00

ALL FEES ARE DUE AND PAYABLE UPON RECEIPT

ENVIRONMENTAL
HEALTH SERVICES

96 AUG 27 PM 2:03

Office SB CO fine San Bernardino County

ORIGINAL
1295383

Call. 8-27 10 96

RECEIVED FROM GH Haywood \$ 307⁰⁰

Three hundred seven DOLLARS

Court _____ Case Name _____ vs. _____

NATURE OF FEES

• 155-9415	307	-
•		
•		
1296		
<input type="checkbox"/> CASH <input checked="" type="checkbox"/> CHECK <input type="checkbox"/> MONEY ORDER	307	-

Case No. 92028562

Cindy Echols
(SIGNATURE)

fiscal
(TITLE)



ENVIRONMENTAL HEALTH SERVICES DEPARTMENT
COUNTY OF SAN BERNARDINO, CALIFORNIA

THIS PERMIT EXPIRES:
08/31/1996

HAYWOOD'S AUTO SERVICE

27085 5TH ST

HIGHLAND, CA 92346

EST - 92028362 PERMIT - 9208270024

PERMIT

NON-TRANSFERABLE

This permit may be suspended or revoked by Environmental Health Services for cause. This permit is granted on condition that the person named in the permit will comply with the laws, ordinances and regulations that are now or may hereafter be in force by the United States Government, the State of California and the County of San Bernardino pertaining to the above mentioned business. Penalty fees are assessed on permits renewed 30 days after expiration date indicated above, or for failure to obtain new permit in case of transfer of ownership.

TYPE OF PERMIT - SPECIAL GENERATOR

FEE PAID

\$229.00

DBA: HAYWOOD'S AUTO SERVICE

27085 5TH ST

HIGHLAND, CA 92346

NBR EMPLS -

0



ENVIRONMENTAL HEALTH SERVICES DEPARTMENT
COUNTY OF SAN BERNARDINO, CALIFORNIA

THIS PERMIT EXPIRES:
08/31/1996

HAYWOOD'S AUTO SERVICE
27085 5TH ST
HIGHLAND, CA 92346
EST - 92028362 PERMIT - 9208270025

PERMIT

NON-TRANSFERABLE

This permit may be suspended or revoked by Environmental Health Services for cause. This permit is granted on condition that the person named in the permit will comply with the laws, ordinances and regulations that are now or may hereafter be in force by the United States Government, the State of California and the County of San Bernardino pertaining to the above mentioned business. Penalty fees are assessed on permits renewed 30 days after expiration date indicated above, or for failure to obtain new permit in case of transfer of ownership.

TYPE OF PERMIT - SPECIAL HANDLER

FEE PAID \$ 78.00

CBA: HAYWOOD'S AUTO SERVICE
27085 5TH ST
HIGHLAND, CA 92346

NBR EXPLS - 0

COUNTY OF SAN BERNARDINO
DEPARTMENT OF ENVIRONMENTAL HEALTH SERVICES
ANNUAL INVOICE FOR PERMIT FEES DUE



ANNUAL
INVOICE

Establishment No. 92028362

07/28/1995
PAGE 1 OF 1

Permit Number	Category	Exp. Date	For the Period of	Amount Due
9208270025	226008	08/31/1995	09/01/1995-08/31/1996	78.00
9208270024	228707	08/31/1995	09/01/1995-08/31/1996	229.00

BILL TO: HAYWOOD'S AUTO SERVICE
27085 5TH ST
HIGHLAND, CA 92346

DBA: HAYWOOD'S AUTO SERVICE

TOTAL AMOUNT DUE: 307.00
ALL FEES ARE DUE AND PAYABLE UPON RECEIPT

PAID
Amt. 307
SEP 11 1995
SEP 05 1995
By: [Signature]

ENVIRONMENTAL
HEALTH SERVICES

95 SEP -6 PM 2:38



ENVIRONMENTAL HEALTH SERVICES DEPARTMENT
 COUNTY OF SAN BERNARDINO, CALIFORNIA

THIS PERMIT EXPIRES:
 08/31/1995

HAYWOOD'S AUTO SERVICE

27085 5TH ST

HIGHLAND, CA 92346

EST - 92028362 PERMIT - 9208270024

PERMIT

NON-TRANSFERABLE

This permit may be suspended or revoked by Environmental Health Services for cause. This permit is granted on condition that the person named in the permit will comply with the laws, ordinances and regulations that are now or may hereafter be in force by the United States Government, the State of California and the County of San Bernardino pertaining to the above mentioned business. Penalty fees are assessed on permits renewed 30 days after expiration date indicated above, or for failure to obtain new permit in case of transfer of ownership.

TYPE OF PERMIT - SPECIAL GENERATOR

FEE PAID

\$229.00

CBA: HAYWOOD'S AUTO SERVICE

27085 5TH ST

HIGHLAND, CA 92346

NBR EMPLS -

0



ENVIRONMENTAL HEALTH SERVICES DEPARTMENT
COUNTY OF SAN BERNARDINO, CALIFORNIA

HAYWOOD'S AUTO SERVICE

27085 5TH ST

HIGHLAND, CA 92346

EST - 92028362 PERMIT - 9208270025

THIS PERMIT EXPIRES:
08/31/1995

PERMIT

NON-TRANSFERABLE

This permit may be suspended or revoked by Environmental Health Services for cause. This permit is granted on condition that the person named in the permit will comply with the laws, ordinances and regulations that are now or may hereafter be in force by the United States Government, the State of California and the County of San Bernardino pertaining to the above mentioned business. Penalty fees are assessed on permits renewed 30 days after expiration date indicated above, or for failure to obtain new permit in case of transfer of ownership.

TYPE OF PERMIT - SPECIAL HANDLER

FEE PAID

\$78.00

DBA: HAYWOOD'S AUTO SERVICE

27085 5TH ST

HIGHLAND, CA 92346

NBR EMPLS -

0

ENVIRONMENTAL
HEALTH SERVICES

94 AUG -8 PM 2:25

TEROFFICE MEI D

DATE 1-3-94

PHONE

FROM mg

MAIL CODE



TO AUTOMATED BILLING SECTION

JAN 24 1994

mm

Haywood's Auto Service 27085 5th Highland

SUBJECT REQUEST TO REVERSE DELINQUENT CHARGES

EST#: 92028362

NAME: Haywoods

_____ Categories were in dispute. Account on hold pending inspection.

_____ Address change information not provided to Department prior to invoice being mailed out.

_____ Payers Warrant requisition time greater than time allowed by automated billing system.

_____ Account has been set up on a payment plan. Add "delinquent flag" to stop additional charges or add "don't bill" flag.

X _____ Delinquents waived. Base charge paid in full.

_____ Delinquents waived due to unusual circumstances.

Please explain PAYMENT LOGGED AFTER DEL.

PAYMENT RECEIVED AFTER DELA.

SIGNATURES REQUIRED:

Wm B. J...

SECTION SUPERVISOR

[Signature]

DIVISION CHIEF

P 301 078 012



Receipt for Certified Mail

No Insurance Coverage Provided
Do not use for International Mail
(See Reverse)

Sent to:	
Hay Woods AUTO	
Street and No.	
27085 5th	
P.O. Box and ZIP Code	
Highland	
Postage	\$
Certified Fee	
Special Delivery Fee	
Restricted Delivery Fee	
Return Receipt Showing or <i>Registered Mail</i> (see Reverse)	NOI 66
Return Receipt Showing to Whom Date, and Addressee's Address	
TOTAL Postage & Fees	\$
Postmark or Date	

PS Form 3800, June 1991

**STICK POSTAGE STAMPS TO ARTICLE TO COVER FIRST CLASS POSTAGE,
CERTIFIED MAIL FEE, AND CHARGES FOR ANY SELECTED OPTIONAL SERVICES (see front).**

1. If you want this receipt postmarked, stick the gummed stub to the right of the return address leaving the receipt attached and present the article at a post office service window or hand it to your rural carrier (no extra charge).
2. If you do not want this receipt postmarked, stick the gummed stub to the right of the return address of the article, date, detach and retain the receipt, and mail the article.
3. If you want a return receipt, write the certified mail number and your name and address on a return receipt card, Form 3811, and attach it to the front of the article by means of the gummed end if space permits. Otherwise, affix to back of article. Endorse front of article **RETURN RECEIPT REQUESTED** adjacent to the number.
4. If you want delivery restricted to the addressee, or to an authorized agent of the addressee, endorse **RESTRICTED DELIVERY** on the front of the article.
5. Enter fees for the services requested in the appropriate spaces on the front of this receipt. If return receipt is requested, check the applicable blocks in item 1 of Form 3811.
6. Save this receipt and present it if you make inquiry.

Is your RETURN ADDRESS completed on the reverse side?

SENDER:

- Complete items 1 and/or 2 for additional services.
- Complete items 3, and 4a & b.
- Print your name and address on the reverse of this form so that we can return this card to you.
- Attach this form to the front of the mailpiece, or on the back if space does not permit.
- Write "Return Receipt Requested" on the mailpiece below the article number.
- The Return Receipt will show to whom the article was delivered and the date delivered.

I also wish to receive the following services (for an extra fee):

- 1. Addressee's Address
- 2. Restricted Delivery

Consult postmaster for fee.

3. Article Addressed to:

HAYWOOD'S AUTO SERVICE
 27085 5TH ST
 HIGHLAND, CA 92346

4a. Article Number

P 301 078 012

4b. Service Type

- Registered Insured
- Certified COD
- Express Mail Return Receipt for Merchandise

7. Date of Delivery

11-2-93

5. Signature (Addressee)

J.A. Haywood

6. Signature (Agent)

8. Addressee's Address (Only if requested and fee is paid)

UNITED STATES POSTAL SERVICE



Official Business

ENVIRONMENTAL
HEALTH SERVICES

93 NOV 15 PM 1:28

PENALTY FOR PRIVATE
USE TO AVOID PAYMENT
OF POSTAGE, \$300

Print your name, address and ZIP Code here

Department of Environmental Health Services
385 N. Arrowhead
San Bernardino, CA 92415

EA/LL

ENVIRONMENTAL HEALTH SERVICES

COUNTY OF SAN BERNARDINO
ENVIRONMENTAL
MANAGEMENT GROUP



385 North Arrowhead Avenue • San Bernardino, CA 92415-0160 • (909) 387-4646
320 East "D" Street • Ontario, CA 91764 • (909) 391-7570
15505 Civic Drive • Victorville, CA 92392 • (619) 243-8141
17830 Arrow Boulevard • Fontana, CA 92335 • (909) 829-6244
57407 Twentynine Palms Highway • Yucca Valley, CA 92284 • (619) 228-5410
San Bernardino County Vector Control Program
2355 East Fifth Street • San Bernardino, CA 92415-0064 • (909) 383-3200

PAMELLA BENNETT, R.E.H.S.
Director

Also serving the cities of:

Adelanto	Montclair
Apple Valley	Needles
Bartow	Ontario
Big Bear Lake	Rancho Cucamonga
Chino	Rialto
Chino Hills	Rialto
Colton	San Bernardino
Fontana	Twentynine Palms
Grand Terrace	Upland
Hepperle	Victorville
Highland	Yucca Valley
Loma Linda	Yucca Valley

NOV 01 1993

Date: _____

HAYWOOD'S AUTO SERVICE
27085 5TH ST
HIGHLAND, CA 92346

SUBJECT: DELINQUENT PERMIT FEES OF \$ 422.13

In order to conduct business in San Bernardino County, all Hazardous Materials Handler, Hazardous Waste Generator, and Underground Storage Tank permits must be current. Within this jurisdiction, no person or entity shall produce or generate a hazardous waste, or own/operate an underground storage tank without holding an unexpired, unsuspended, unrevoked permit from the Department of Environmental Health Services. This requirement applies to each facility, location and activity.

Presently, your facility permits are delinquent and you are in violation of the San Bernardino County Code, Title 3, Div. 3, Chapter 2, section 33.022. After final assessment of your file, the amount of \$ 422.13 is due. Payment must be made by 15 NOV 93, or legal action will be pursued. Please note your establishment number 92028362, on your check or money order when paying to assure that the proper account is credited.

If there are any questions, please call Mike Ward at (909) 387-4677.

ENVIRONMENTAL ASSESSMENT/DELINQUENT COLLECTIONS

HOLLY T. CLARK, REHS
ENVIRONMENTAL HEALTH SPECIALIST

HTC:bp

PAID

HARRY M. MAYS
County Administrative Officer
ALBERT R. REID
Assistant Administrative Officer
Environmental Management Group

Board of Supervisors

MARSHA TUROCI First District	BARBARA CHAM RIORDAN Third District
JON D. MIKELS Second District	LARRY WALKER Fourth District
JERRY EAVES Fifth District		



ENVIRONMENTAL HEALTH SERVICES DEPARTMENT
COUNTY OF SAN BERNARDINO, CALIFORNIA

THIS PERMIT EXPIRES:
08/31/1993

PERMIT

NON-TRANSFERABLE

HAYWOOD'S AUTO SERVICE
27085 5TH ST
HIGHLAND, CA 92346
EST - 92028362 PERMIT - 9208270024

This permit may be suspended or revoked by Environmental Health Services for cause. This permit is granted on condition that the person named in the permit will comply with the laws, ordinances and regulations that are now or may hereafter be in force by the United States Government, the State of California and the County of San Bernardino pertaining to the above mentioned business. Penalty fees are assessed on permits renewed 30 days after expiration date indicated above, or for failure to obtain new permit in case of transfer of ownership.

TYPE OF PERMIT - SPECIAL GENERATOR

FEE PAID \$ 229.00

OBA: HAYWOOD'S AUTO SERVICE
27085 5TH ST
HIGHLAND, CA 92346

NBR EMPLS - 0

PERMIT DOES NOT IMPLY APPROVAL
FILE COPY

POST IN A
CONSPICUOUS PLACE

Pamella V. Bennett
Director
ENVIRONMENTAL HEALTH SERVICES



ENVIRONMENTAL HEALTH SERVICES DEPARTMENT
COUNTY OF SAN BERNARDINO, CALIFORNIA

THIS PERMIT EXPIRES:
08/31/1993

PERMIT

NON-TRANSFERABLE

HAYWOOD'S AUTO SERVICE
27085 5TH ST
HIGHLAND, CA 92346
EST - 92028362 PERMIT - 9208270025

This permit may be suspended or revoked by Environmental Health Services for cause. This permit is granted on condition that the person named in the permit will comply with the laws, ordinances and regulations that are now or may hereafter be in force by the United States Government, the State of California and the County of San Bernardino pertaining to the above mentioned business. Penalty fees are assessed on permits renewed 30 days after expiration date indicated above, or for failure to obtain new permit in case of transfer of ownership.

TYPE OF PERMIT - SPECIAL HANDLER

FEE PAID \$78.00

DBA: HAYWOOD'S AUTO SERVICE
27085 5TH ST
HIGHLAND, CA 92346

NBR EMPLS - 0

H012TP
H007

EHS Permit Billing System
Permit Summary

08/02/93
08:52:26

Instab . . 92028362 HAYWOOD'S AUTO SERVICE

Permit	Catgy	Expire Date	MFR	Sani	Balance	Stat	Size
9208270024	228707	08/31/1992		0600	507.12		AUG 03 1993
Last bill: 08/27/1992 Last delq: 04/02/1993					Delq cnt: 7		
9208270025	226008	08/31/1992		0600	172.74		AUG 03 1993
Last bill: 08/27/1992 Last delq: 04/02/1993					Delq cnt: 7		
Last bill:					Last delq:	Delq cnt:	
Last bill:					Last delq:	Delq cnt:	

229.00
78.00

F1=Help F3=Exit F5=Refresh F7=Bkwd F8=Fwd
F15=PrmtUpd F19=ItemInq F20=FiscInq F21=Srch F22=Smry F23=Print

PAID
Amt. 307.00
Date AUG 30 1993
By cl

Office SB Main Office San Bernardino County

DUPLICATE

916.69

RECEIVED FROM Call Hayward \$ 307.⁰⁰

Three Hundred and Seven and no/100 DOLLARS

Court _____ Case Name _____ vs. _____

NATURE OF FEES

228707

229.00

226008

78.00

Check # 0637

CASH CHECK MONEY ORDER

307.00

Case No. 9202 8302

Craig A. Jordan
(SIGNATURE)

Emil J. Smith
(TITLE)

INTEROFFICE MEMO

DATE 7/27/93
FROM Craig Stephens

PHONE 387-4677
MAIL CODE



TO AUTOMATED BILLING SECTION


SUBJECT REQUEST TO REVERSE DELINQUENT CHARGES

EST#: 92 02 8362

NAME:

- _____ Categories were in dispute. Account on hold pending inspection.
 - _____ Address change information not provided to Department prior to invoice being mailed out.
 - _____ Payers Warrant requisition time greater than time allowed by automated billing system.
 - _____ Account has been set up on a payment plan. Add "delinquent flag" to stop additional charges or add "don't bill" flag.
 - Delinquents waived. Base charge paid in full.
 - _____ Delinquents waived due to unusual circumstances.
- Please explain Benjie Butler had told this man not to pay until he received an inspection. Expiration of permits is still 8/31/93

SIGNATURES REQUIRED:


SECTION SUPERVISOR


DIVISION CHIEF

HAZARDOUS MATERIALS FIELD SERVICES
COMPUTER DATA BASE UPDATE AUTHORIZATION

Bill To: _____ District No.: _____ Est. No.: 92028362

Former Est. Name: (if applicable): _____

Name: HAYWOODS AUTO SERVICE

E Street No.: 27085 Fraction: _____ Apt/Sp No.: _____ Direction: _____

Street Name: 5th St City: HIGHLAND State: _____

Zip Code: _____ Telephone No.: _____

Name: _____

A Street No.: _____ Fraction: _____ Apt/Sp No.: _____ Direction: _____

Street Name: _____ City: _____ State: _____

Zip Code: _____ Telephone No.: _____

Name: _____

Federal I.D./Social Security No.: _____

O Street No.: _____ Fraction: _____ Apt/Sp No.: _____ Direction: _____

Street Name: _____ City: _____ State: _____

Zip Code: _____ Telephone No.: _____

Permit Information: (Circle those that apply)

Change/Inactivate/Add _____ Permit No.: _____

Change/Inactivate/Add _____ Permit No.: _____

Change/Inactivate/Add _____ Permit No.: _____

Change/Inactivate/Add _____ Permit No.: _____

Program Information:

Number of Employees: _____ Number of UGST's: _____

Date Entered: _____ Control No.: _____

Submitted By: Memo 7-8-93 Entered By: _____

Comments/Remarks:

DELETE DELINQUENCIES
DEMAND BILL

INTEROFFICE MEMO

DATE July 8 1993

PHONE 3030

FROM MARIE SVOBODA
HAZARDOUS MATERIALS FIELD SERVICES

TO PETER BRIERTY, ADMINISTRATIVE SERVICES MANAGER
VIA DOUG SNYDER, SUPERVISOR, HMFS



County of San Bernardino


SUBJECT REQUEST TO REVERSE DELINQUENT CHARGES

- Delinquents are due to an error in the billing and may be waived.
- Invoice sent to wrong person.
- Invoice sent to wrong address.
- Payers Warrant requisition time greater than the time allowed by delinquent system.
- Original invoice at wrong amount.
- Delinquents waived due to unusual circumstances.

AUG 09 1993

Explain waiting for response from
District Inspr. Insp. conference

SIGNATURES REQUIRED:



Doug Snyder, Supervisor, HMFS

7/8/93



Peter Brierty, Admin Services Manager

PB:snt



ENVIRONMENTAL HEALTH SERVICES DEPARTMENT
 COUNTY OF SAN BERNARDINO, CALIFORNIA

THIS PERMIT EXPIRES:
 08 23 71 954

HAYWOOD'S AUTO SERVICE

27085 5TH ST

HIGHLAND, CA 92346

EST - 92028362 PERMIT - 9208270024

PERMIT

NON-TRANSFERABLE

This permit may be suspended or revoked by Environmental Health Services for cause. This permit is granted on condition that the person named in the permit will comply with the laws, ordinances and regulations that are now or may hereafter be in force by the United States Government, the State of California and the County of San Bernardino pertaining to the above mentioned business. Penalty fees are assessed on permits renewed 30 days after expiration date indicated above, or for failure to obtain new permit in case of transfer of ownership.

TYPE OF PERMIT - SPECIAL GENERATOR

FEE PAID

\$286.25

DEPT: HAYWOOD'S AUTO SERVICE

27085 5TH ST

HIGHLAND, CA 92346

NBR EMPLS -

0



ENVIRONMENTAL HEALTH SERVICES DEPARTMENT
 COUNTY OF SAN BERNARDINO, CALIFORNIA

THIS PERMIT EXPIRES:
 08/31/1994

HAYWOOD'S AUTO SERVICE
 27085 5TH ST
 HIGHLAND, CA 92346
 EST - 92028362 PERMIT - 9208270025

PERMIT
NON-TRANSFERABLE

This permit may be suspended or revoked by Environmental Health Services for cause. This permit is granted on condition that the person named in the permit will comply with the laws, ordinances and regulations that are now or may hereafter be in force by the United States Government, the State of California and the County of San Bernardino pertaining to the above mentioned business. Penalty fees are assessed on permits renewed 30 days after expiration date indicated above, or for failure to obtain new permit in case of transfer of ownership.

TYPE OF PERMIT - SPECIAL HANDLER

FEE PAID \$97.50

EEA: HAYWOOD'S AUTO SERVICE
 27085 5TH ST
 HIGHLAND, CA 92346

NBR APPLS - 0

Demanded Bill 11-29-93

COUNTY OF SAN BERNARDINO
DEPARTMENT OF ENVIRONMENTAL HEALTH SERVICES
DELINQUENT INVOICE FOR PERMIT FEES DUE

DELINQUENT
INVOICE

Establishment No. **92028362**

10/04/1993
PAGE 1 OF 1

Permit Number	Category	Exp. Date	For the Period of	Amount Due
9208270025	226008	08/31/1993	09/01/1993-08/31/1994	97.50
9208270024	228707	08/31/1993	09/01/1993-08/31/1994	286.25

Ami

422

NOV 17 1993

Devi

By

CV

BILL TO: HAYWOOD'S AUTO SERVICE
27085 5TH ST
HIGHLAND, CA 92346

DBA: HAYWOOD'S AUTO SERVICE

JAN 24 1994

TOTAL AMOUNT DUE: **383.75**

ALL FEES ARE DUE AND PAYABLE UPON RECEIPT

Delg. waiver approved.

raw

ENVIRONMENTAL
HEALTH SERVICES

93 NOV 17 PH 1:52

EEB 4-2 V104

EEB 4-2 #116

INSERT AUDIT TRAIL

*** CONTROL NUMBER: 3201400 ESTABLISHMENT NUMBER: 92028362 PERMIT NUMBER: 0000000000 ***

ESTAB NBR: 92028362 BILL FLAG: E LOC: 67 PARCEL NBR: PROBLEM PGH: STATUS: ESTAB DATE: 082792 INACTIVE DATE: 000000

*** CONTROL NUMBER: 3201401 ESTABLISHMENT NUMBER: 92028362 PERMIT NUMBER: 9208270024 ***

PERMIT NBR	CATEGORY	STATUS	EXPIR DATE	HFR NUMBER	SANITARIAN AREA	DISTRICT EMPLOYEE	EXEMPT FLAG	DELQ FLAG	PRT FLAG	BALANCE DUE	BILLED DATE	RENEWAL DATE	RENEWAL CODE	AREA	NBR SVCS
9208270024	228707		08/31/92		06	00				0.00	00/00/00	00/00/00		N	

*** CONTROL NUMBER: 3201401 ESTABLISHMENT NUMBER: 92028362 PERMIT NUMBER: 9208270024 ***

PROGRAM DATA:	NUMBER SEATS	SQUARE FEET	NUMBER GALLONS	SOFT SERVE	DAILY TONS	DAILY CU YDS	NUMBER EMPLOYEES	NUMBER TANKS	NUMBER MACHINES	NUMBER UNITS	NUMBER POOLS	NUMBER BIRDS	NUMBER CONNECTIONS
							00000						

*** CONTROL NUMBER: 3201402 ESTABLISHMENT NUMBER: 92028362 PERMIT NUMBER: 9208270025 ***

PERMIT NBR	CATEGORY	STATUS	EXPIR DATE	HFR NUMBER	SANITARIAN AREA	DISTRICT EMPLOYEE	EXEMPT FLAG	DELQ FLAG	PRT FLAG	BALANCE DUE	BILLED DATE	RENEWAL DATE	RENEWAL CODE	AREA	NBR SVCS
9208270025	226008		08/31/92		06	00				0.00	00/00/00	00/00/00		N	

*** CONTROL NUMBER: 3201402 ESTABLISHMENT NUMBER: 92028362 PERMIT NUMBER: 9208270025 ***

PROGRAM DATA:	NUMBER SEATS	SQUARE FEET	NUMBER GALLONS	SOFT SERVE	DAILY TONS	DAILY CU YDS	NUMBER EMPLOYEES	NUMBER TANKS	NUMBER MACHINES	NUMBER UNITS	NUMBER POOLS	NUMBER BIRDS	NUMBER CONNECTIONS
							00000	000					

*** CONTROL NUMBER: 3201499 ESTABLISHMENT NUMBER: 92028362 PERMIT NUMBER: A ***

*** CONTROL NUMBER: 3201499 ESTABLISHMENT NUMBER: 92028362 PERMIT NUMBER: E ***

*** CONTROL NUMBER: 3201499 ESTABLISHMENT NUMBER: 92028362 PERMIT NUMBER: O ***

ESTAB: HAYHOOD'S AUTO SERVICE
27085 0/0 5TH
00000
HIGHLAND
(910) 864-5564

CA 92346-0000

APPL: HAYHOOD'S AUTO SERVICE
ST 27085 0/0 5TH
00000
HIGHLAND
(910) 864-5564

CA 92346-0000

OWNER: HAYHOOD, G H
ST 18571 0/0 DAY
00000
PERRIS
(910) 864-5564

CA 92570-0000

SYSTEM BILLED 8-28-92.
LAM

HAZARDOUS MATERIALS FIELD SERVICES
PERMIT BILLING SYSTEM
DATA INPUT SHEET

32014

Action Code: I

Establishment No.: 92028362 Permit No.: _____

Establishment Information:

Bill to: E Location No.: 67/6 Today's Date: 8-13-92

Address Information:

Name: Haywood's Auto Service
Street No.: 27085 Fract: ___ Dir: ___ Street Name: 5th
Street Designation: St. Apt/Space: ___ City: Highland
State: CA Zip Code: 92346 Telephone No.: (714) 864-5564

Name: SAME
Street No.: ___ Fract: ___ Dir: ___ Street Name: ___
Street Designation: ___ Apt/Space: ___ City: ___
State: ___ Zip Code: ___ Telephone No.: () -

Name: G. H. Haywood
Street No.: 18571 Fract: ___ Dir: ___ Street Name: Day
Street Designation: St. Apt/Space: ___ City: Perris
State: CA Zip Code: 92570 Telephone No.: () same

Permit Information:

Category No.: 228707 Exp. Date: _____
226008 Renewal Code: N

Program Information:

Number of Employees: 0 Number of Tanks: 0

Date Entered _____ Control Number _____
Submitted By SP. Entered By _____

Comments/Remarks: Preapplication

HAZARDOUS MATERIALS FIELD SERVICE PERMIT BILLING SYSTEM DATA INPUT SHEET

Action Code: I

Establishment No.: _____ Permit No.: _____

Establishment Information:

Bill to: E Location No.: 67/6 Today's Date: 8-13-92

Address Information:

Name: Haywood's Auto Service

E

Street No.: 27085 Fract: _____ Dir: _____ Street Name: 5th

Street Designation: St. Apt/Space: _____ City: Highland

State: CA Zip Code: 92346 Telephone No.: (714) 864-5564



A

Name: SAME

Street No.: _____ Fract: _____ Dir: _____ Street Name: _____

Street Designation: _____ Apt/Space: _____ City: _____

State: _____ Zip Code: _____ Telephone No.: () - _____

Name: G. H. Haywood

O

Street No.: 18571 Fract: _____ Dir: _____ Street Name: Day

Street Designation: St. Apt/Space: _____ City: Perris

State: CA Zip Code: 92570 Telephone No.: () same

Permit Information:

Category No.: 228707 Exp. Date: _____

226008 Renewal Code: N

Program Information:

Number of Employees: 0 Number of Tanks: 0

Date Entered _____ Control Number _____

Submitted By SP Entered By _____

Comments/Remarks:

Preapplication

IS YOUR DELIVERED ADDRESS COMPLETED ON THE REVERSE SIDE?

SENDER:

- Complete items 1 and/or 2 for additional services.
- Complete items 3, 4a, and 4b.
- Print your name and address on the reverse of this form so that we can return this card to you.
- Attach this form to the front of the mailpiece, or on the back if space does not permit.
- Write "Return Receipt Requested" on the mailpiece below the article number.
- The Return Receipt will show to whom the article was delivered and the date delivered.

I also wish to receive the following services (for an extra fee):

1. Addressee's Address
2. Restricted Delivery

Consult postmaster for fee.

3. Article Addressed to:

**ABANDONED WASTE
ATTN: HOPE MCKENZIE
1309 HUNTER DR
REDLANDS, CA 92374**

4a. Article Number
2 384 255 385

4b. Service Type

<input type="checkbox"/> Registered	<input checked="" type="checkbox"/> Certified
<input type="checkbox"/> Express Mail	<input type="checkbox"/> Insured
<input type="checkbox"/> Return Receipt for Merchandise	<input type="checkbox"/> COD

7. Date of Delivery
5/2/00

5. Received By: (Print Name)
H. MCKENZIE

6. Signature: (Addressee or Agent)
[Handwritten Signature]

8. Addressee's Address (Only if requested and fee is paid)

Thank you for using Return Receipt Service

UNITED STATES POSTAL SERVICE



First-Class Mail
Postage & Fees Paid
USPS
Permit No. G-10

• Print your name, address, and ZIP Code in this box •

County of San Bernardino
COUNTY FIRE DEPARTMENT
Hazardous Materials Division
385 N. Arrowhead Ave., 2nd Floor
San Bernardino, CA 92415-0153

HMFS: CAREY HULL

COUNTY FIRE
HAZARDOUS MATERIALS
00 MAY -9 PM 3:01

15+0153





CUPA 1



San Bernardino County Fire Department
HAZARDOUS MATERIALS DIVISION • FIELD SERVICES/ENVIRONMENTAL PROTECTION
385 N. Arrowhead Ave, 2nd Floor, San Bernardino, CA 92415-0153 • (909) 387-3080 FAX (909) 387-4323

HAZARDOUS WASTE GENERATOR AND HAZARDOUS MATERIALS HANDLER INSPECTION REPORT

Facility Name: Abandoned Waste Date: 5-2-00
Street Address: 27085 5th St. Est. No: 92028362
City: Highland Zip Code: 92346 EPA ID No: _____
Facility Contact: Hope McKenzie Phone No. _____ Number of Employees: _____

Refer to Title 18 and Title 22 of the California Code of Regulations (CCR), Chapter 6.5 of the Health and Safety Code (CHSC) and Division 3 of Title 2 of the San Bernardino County Code (CC). The following code sections are either In Violation (V) of, or In Compliance (C) with, the applicable laws and regulations, or compliance is not applicable, not addressed or unknown (N).

GENERAL REQUIREMENTS FOR GENERATORS				RELEASE AND RESPONSE/BUSINESS PLANS			
	V	C	N		V	C	N
101. Hazardous Waste Generator Permit current			✓	201. Hazardous Material handler permit current			✓
102. Facility access for inspection granted - HW only			✓	202. Business Plan established			✓
103. Hazardous Waste determination made			✓	203. Business Plan submitted/updated			✓
104. EPA ID Number obtained			✓	204. Failure to report a release of Hazardous Materials			✓
105. Hazardous Waste storage/treatment authorization			✓	205. Facility access for inspection granted - HM Only			✓
106. Facility operated/maintained to prevent releases/leak			✓	206. Regulated Substances registration Med			✓
107. Contingency Plan established			✓	207. SPOC Plan completed			✓
108. Recyclable materials managed lawfully			✓				
STORAGE AND LABELING REQUIREMENTS				INSPECTION NARRATIVE			
110. Hazardous Waste containers labeled			✓	<p>During a routine inspection at 27085 5th St. in Highland, it was discovered that hazardous wastes were abandoned in the following amounts:</p> <p>2-55 gallon drums, full appeared to be waste oil</p> <p>2-1 gallon containers waste oil</p> <p>1-15 gallon drum, full appeared to be solvent (Safety Kleen)</p> <p>1 used oil filter</p> <p>As the property owner, you are required to legally dispose of the</p>			
111. Hazardous Waste container label complete			✓				
112. Accumulation start date on labels			✓				
113. Hazardous Waste accumulation time not exceeded			✓				
114. Hazardous Waste containers sound			✓				
115. Hazardous Waste containers not leaking			✓				
116. Hazardous Waste containers closed			✓				
117. Contaminated containers managed properly			✓				
118. Container storage area inspected weekly			✓				
119. Hazardous Waste managed lawfully			✓				
120. Aboveground Tank storage area inspected daily			✓				
HAZARDOUS WASTE RECORDS AND MANIFESTS							
125. Hazardous Waste transported with a manifest			✓				
126. Hazardous Waste manifest complete			✓				
127. Hazardous Waste manifests sent to DTSC			✓				
128. Manifests retained for at least 3 years			✓				
129. Biennial Report prepared			✓				
130. Hazardous Waste analysis retained for 3 years			✓				
131. Training documentation complete & available			✓				
132. SB 14 completed			✓				
MANAGEMENT OF USED OIL AND BATTERIES							
135. Used oil managed properly			✓				
136. Used oil not contaminated with Hazardous Waste			✓				
137. Used oil receipts complete & available			✓				
138. Used oil filters managed lawfully			✓				
139. Used batteries managed lawfully			✓				
DISPOSAL AND TRANSPORTATION							
145. Illegal disposal/abandonment of Hazardous Waste			✓				
146. Illegal disposal of used oil			✓				
147. Transportation of Hazardous Waste w/o registration			✓				
148. Hazardous Waste hauled by registered transporter			✓				

NOTICE OF VIOLATION: THE VIOLATIONS NOTED ABOVE MUST BE CORRECTED WITHIN 15 DAYS. FAILURE TO COMPLY MAY RESULT IN LEGAL ACTION. THE CERTIFICATE OF COMPLIANCE SHALL BE SUBMITTED WITHIN THE TIME PERIOD NOTED ABOVE.

Inspector: Carey Hull Received by: cert. mail Title: _____



CUPA

San Bernardino County Fire Department

HAZARDOUS MATERIALS DIVISION • FIELD SERVICES/ENVIRONMENTAL PROTECTION

385 N. Arrowhead Ave., 2nd Floor, San Bernardino, CA 92415-0153 • (909) 387-3080 FAX (909) 387-4323



SUPPLEMENTAL INSPECTION REPORT

FACILITY NAME:

FACILITY LOCATION:

Abandoned waste

27085 5th St., Highland

hazardous waste and containers. Enclosed is a list of licensed hazardous waste haulers.

Upon removal of the hazardous waste, submit signed Certificate of Compliance with copy of manifest to this division.

If you have any questions, please call me at 909-387-3080.

Percy Hull

Inspector

cert mail

Received By

5-2-00

Date

Title



HAZARDOUS MATERIALS DIVISION
FIELD SERVICES • ENVIRONMENTAL PROTECTION
385 North Arrowhead Avenue, Second Floor • San Bernardino, CA 92415-0153
(909) 387-3080 • Fax (909) 387-4323

RICHARD W. SEWELL
Fire Chief
County Fire Warden

NOTICE OF VIOLATION

(Continued)

Violator's Name Hope mckenzie Date 5-2-00
Violation Location 27085 54 St., Highland Est No. 92028362

THE FOLLOWING VIOLATIONS EXIST (Continued)

1.) Illegal abandonment of hazardous waste, CHSC 25189.5(a)

YOU ARE HEREBY ORDERED TO COMPLY BY (Continued)

1.) Submit copy of manifest for waste oil, waste solvent, and used oil filter

**COMPLIANCE MUST BE MADE WITHIN 15 days OF RECEIPT OF THIS NOTICE.
FAILURE TO COMPLY WILL RESULT IN LEGAL ACTION.**



HAZARDOUS MATERIALS DIVISION
FIELD SERVICES • ENVIRONMENTAL PROTECTION
385 North Arrowhead Avenue, Second Floor • San Bernardino, CA 92415-0163
(909) 387-3080 • Fax (909) 387-4323

PETER R. HILLS
Fire Chief
County Fire Warden

CERTIFICATE OF COMPLIANCE

Return Certification within 15 days to Inspector Carey, Hill

Name of Responsible Party G.H. Maynard
Date Violation(s) Cited on 4-10-00
Establishment Name Maynard's Auto/Abandoned Waste
Establishment Address 27085 5th St. Highland
Establishment Number 93028362

I certify under penalty of law that:

- Responsible Party has corrected the violations specified in the above-entitled action.
- I have personally examined any documentation attached to this certification to establish that the violations have been corrected.
- Based on my examination of the attached documentation and inquiry of the individuals who prepared or obtained them, I believe the information to be true, accurate and complete.
- I am authorized to file this certification on behalf of the Responsible Party.
- I am aware there are significant penalties for submitting false information, including the possibility of fines and imprisonment.

Carey Hill
Signature

5-19-00
Date

Print or Type Name

Title

Social Security/Federal ID Number

Driver's License/ID Number

Attached documentation includes:

1) Pages of man part for waste oil, waste solvent, and used oil filter.

Submit white
Keep yellow

DISTRIBUTION: White — Facility
Canary — File
Pink — Staff



HAZARDOUS MATERIALS DIVISION
FIELD SERVICES • ENVIRONMENTAL PROTECTION
385 North Arrowhead Avenue, Second Floor • San Bernardino, CA 92415-0153
(909) 387-3000 • Fax (909) 387-4323

PETER R. HILLS
Fire Chief
County Fire Warden

CERTIFICATE OF COMPLIANCE

Return Certification within 15 days to Inspector Carey Hill

Name of Responsible Party Hope McKenzie
Date Violation(s) Cited on 4-10-00
Establishment Name Abandoned Waste
Establishment Address 27085 5th St, Highland
Establishment Number 92028302

I certify under penalty of law that:

- Responsible Party has corrected the violations specified in the above-entitled action.
- I have personally examined any documentation attached to this certification to establish that the violations have been corrected.
- Based on my examination of the attached documentation and inquiry of the individuals who prepared or obtained them, I believe the information to be true, accurate and complete.
- I am authorized to file this certification on behalf of the Responsible Party.
- I am aware there are significant penalties for submitting false information, including the possibility of fines and imprisonment.

Carey Hill
Signature

5-19-00
Date

Print or Type Name

Title

Social Security/Federal ID Number

Driver's License/ID Number

Attached documentation includes:

1) Copy of manifest for waste oil, waste solvent, and used oil filter.
Verified in person on 5-19-00

Submit white
Keep yellow

DISTRIBUTION: White — Facility
Canary — File
Pink — Staff

2 384 255 492

US Postal Service

Receipt for Certified Mail

No Insurance Coverage Provided.



10/

G.H. HAYWOOD
18571 DAY ST
PERRIS, CA 92570

Certified Fee	
Special Delivery Fee	
Restricted Delivery Fee	
Return Receipt Showing to Whom & Date Delivered	
Return Receipt Showing to Whom, Date, & Addressee's Address	
TOTAL Postage & Fees	\$
Postmark or Date	

PS Form 3800, April 1995

Stick postage stamps to article to cover First-Class postage, certified mail fee, and charges for any selected optional services. (See front)

1. If you want this receipt postmarked, stick the gummed stub to the right of the return address leaving the receipt attached, and present the article at a post office service window or hand it to your rural carrier (no extra charge).
2. If you do not want this receipt postmarked, stick the gummed stub to the right of the return address of the article, date, detach, and retain the receipt, and mail the article.
3. If you want a return receipt, write the certified mail number and your name and address on a return receipt card, Form 3811, and attach it to the front of the article by means of the gummed ends if space permits. Otherwise, affix to back of article. Endorse front of article **RETURN RECEIPT REQUESTED** adjacent to the number.
4. If you want delivery restricted to the addressee, or to an authorized agent of the addressee, endorse **RESTRICTED DELIVERY** on the front of the article.
5. Enter fees for the services requested in the appropriate spaces on the front of this receipt. If return receipt is requested, check the applicable blocks in item 1 of Form 3811.
6. Save this receipt and present it if you make an inquiry.

102525-96-M-0545

IS YOUR DELIVERY ADDRESS COMPLETED ON THE REVERSE SIDE?

SENDER:


- Complete items 1 and/or 2 for additional services.
- Complete items 3, 4a, and 4b.
- Print your name and address on the reverse of this form so that we can return this card to you.
- Attach this form to the front of the mailpiece, or on the back if space does not permit.
- Write "Return Receipt Requested" on the mailpiece below the article number.
- The Return Receipt will show to whom the article was delivered and the date delivered.

I also wish to receive the following services (for an extra fee):

1. Addressee's Address
2. Restricted Delivery

Consult postmaster for fee.

3. Article Addressed to:


 G.H. HAYWOOD
 18571 DAY ST
 PERRIS, CA 92570

4a. Article Number

2 384 255 492

4b. Service Type

- | | |
|---|---|
| <input type="checkbox"/> Registered | <input checked="" type="checkbox"/> Certified |
| <input type="checkbox"/> Express Mail | <input type="checkbox"/> Insured |
| <input type="checkbox"/> Return Receipt for Merchandise | <input type="checkbox"/> COD |

7. Date of Delivery

4/18/00

5. Received By: (Print Name)

M. J. ...

6. Signature: (Addressee or Agent)

[Handwritten Signature]

8. Addressee's Address (Only if requested and fee is paid)

Thank you for using Return Receipt Card

UNITED STATES POSTAL SERVICE



First-Class Mail
Postage & Fees Paid
USPS
Permit No. G-10

• Print your name, address, and ZIP Code in this box •

County of San Bernardino
COUNTY FIRE DEPARTMENT
Hazardous Materials Division
385 N. Arrowhead Ave., 2nd Floor
San Bernardino, CA 92415-0153

COUNTY FIRE
HAZARDOUS MATERIA.
00 APR 25 AM 9:06

Hanks Caray Hull





CUPA

San Bernardino County Fire Department

HAZARDOUS MATERIALS DIVISION • FIELD SERVICES/ENVIRONMENTAL PROTECTION

385 N. Arrowhead Ave, 2nd Floor, San Bernardino, CA 92415-0163 • (909) 387-3080 FAX (909) 387-4323



HAZARDOUS WASTE GENERATOR AND HAZARDOUS MATERIALS HANDLER INSPECTION REPORT

Facility Name: Haywoods Auto / Abandoned waste Date: 4-13-00
Street Address: 27085 5th St. Est. No: 92028362
City: Highland Zip Code: 92346 EPA ID No:
Facility Contact: G.H. Haywood Phone No. Number of Employees:

Refer to Title 19 and Title 22 of the California Code of Regulations (CCR), Chapter 8.6 of the Health and Safety Code (CHSC) and Division 3 of Title 2 of the San Bernardino County Code (CC). The following code sections are either in Violation (V) of, or in Compliance (C) with, the applicable laws and regulations, or compliance is not applicable, not addressed or unknown (N).

Table with columns for GENERAL REQUIREMENTS FOR GENERATORS, STORAGE AND LABELING REQUIREMENTS, HAZARDOUS WASTE RECORDS AND MANIFESTS, MANAGEMENT OF USED OIL AND BATTERIES, and RELEASE AND RESPONSE/BUSINESS PLANS. Includes handwritten notes in the 'INSPECTION NARRATIVE' column.

During a routine inspection at 27085 5th St. in Highland, it was discovered that hazardous wastes were abandoned in the following amounts:
2-55 gallon drums, full appeared to be waste oil
2-1 gallon containers waste oil
1-15 gallon drum, appeared to be solvent (Safety-Kleen label)
1 used oil filter
As the generator of the hazardous waste, you are required to legally dispose

NOTICE OF VIOLATION: THE VIOLATIONS NOTED ABOVE MUST BE CORRECTED WITHIN 15 DAYS. FAILURE TO COMPLY MAY RESULT IN LEGAL ACTION. THE CERTIFICATE OF COMPLIANCE SHALL BE SUBMITTED WITHIN THE TIME PERIOD NOTED ABOVE.

Inspector: Carey Stull Received by: cert. mail Title:



CUPA

San Bernardino County Fire Department

HAZARDOUS MATERIALS DIVISION • FIELD SERVICES/ENVIRONMENTAL PROTECTION

385 N. Arrowhead Ave., 2nd Floor, San Bernardino, CA 92415-0153 • (909) 387-3080 FAX (909) 387-4323



SUPPLEMENTAL INSPECTION REPORT

FACILITY NAME:

Haywoods Auto / Abandoned Waste

FACILITY LOCATION:

27085 5th St., Highland

of the hazardous waste and containers. Enclosed is a list of licensed hazardous waste haulers.

Upon removal of the hazardous waste, submit signed Certificate of Compliance with copy of manifest to this division.

If you have any questions, please call me at 909-387-3080.

Percy Hull
Inspector

4-13-00
Date

cert. mail
Received By

Title







PHOTO NARRATIVE

Date Taken: 4-10-00

By: Carey Hull

REMARKS:

- ① Entrance of facility
- ② 15 gallon drum waste solvent
- ③ 2 - 55 gallon drums waste oil, 2 - 1 gallon containers waste oil,
1 used oil filters.

Facility/Case Name: Haywoods Auto/Abandoned Waste

Situs/Address: 27085 5th St., Highland

P 097 487 554

US Postal Service

Receipt for Certified Mail

No Insurance Coverage Provided.

Do not use for International Mail (See reverse)

Send to <i>Haywood's Auto Service</i>	
Street & Number <i>92028200</i>	
Post Office, State, & ZIP Code	
Postage	\$
Certified Fee	
Special Delivery Fee	
Restricted Delivery Fee	
Return Receipt Showing to Whom & Date Delivered	
Return Receipt Showing to Whom, Date, & Addressee's Address	
TOTAL Postage & Fees	\$
Postmark or Date	

PS Form 3800, April 1995

Stick postage stamps to article to cover First-Class postage, certified mail fee, and charges for any selected optional service. (See front).

1. If you want this receipt postmarked, stick the gummed stub to the right of the return address, leaving the receipt attached, and present the article at a post office service window or hand it to your rural carrier (no extra charge).
2. If you do not want this receipt postmarked, stick the gummed stub to the right of the return address of the article, date, detach, and retain the receipt, and mail the article.
3. If you want a return receipt, write the certified mail number and your name and address on a return receipt card, Form 3811, and attach it to the front of the article by means of the gummed ends if space permits. Otherwise, affix to back of article. Endorse front of article **RETURN RECEIPT REQUESTED** adjacent to the number.
4. If you want delivery restricted to the addressee, or to an authorized agent of the addressee, endorse **RESTRICTED DELIVERY** on the front of the article.
5. Enter fees for the services requested in the appropriate spaces on the front of this receipt. If return receipt is requested, check the applicable blocks in item 1 of Form 3811.
6. Save this receipt and present it if you make an inquiry.

is your RETURN ADDRESS completed on the reverse side?

SENDER:

- Complete items 1 and 2 or additional services.
- Complete items 3, 4a, 4b.
- Print your name and address on the reverse of this form so that we can return this card to you.
- Attach this form to the front of the mailpiece, or on the back if space does not permit.
- Write "Return Receipt Requested" on the mailpiece below the article number.
- The Return Receipt will show to whom the article was delivered and the date delivered.

I also wish to receive the following services (for an extra fee):

1. Addressee's Address
2. Restricted Delivery

Consult postmaster for fee.

3. Article Addressed to:
 Haywood's Auto Service
 27085 54th St
 Highland CA 92346
 92028362

4a. Article Number
 P097 487 554

4b. Service Type
 Registered Certified
 Express Mail Insured
 Return Receipt for Merchandise COD

7. Date of Delivery
 20 Dec 97

5. Received By: (Print Name)

8. Addressee's Address (Only if requested and fee is paid)

6. Signature: (Addressee or Agent)
 X [Signature]

Thank you for using Return Receipt Service

UNITED STATES POST SERVICE



First-Class Mail
Postage & Fees Paid
USPS
Permit No. G-10

• Print your name, address, and ZIP Code in this box •

County of San Bernardino
COUNTY FIRE DEPARTMENT
Hazardous Materials Division
385 N. Arrowhead Ave., 2nd Floor
San Bernardino, CA 92415-0153

HAZARDOUS MATERIALS
COUNTY FIRE
97 DEC 23 PM 1:26

raigs





HAZARDOUS MATERIALS DIVISION
FIELD SERVICES • ENVIRONMENTAL PROTECTION
895 North Arrowhead Ave, 2d Floor • San Bernardino, CA 92415-0153
(909) 387-3080 • FAX (909) 387-4323

RICHARD W. SEWELL
Fire Chief
County Fire Warden

December 16, 1997

HAYWOODS'S AUTO SERVICE
27085 5TH ST
HIGHLAND CA 92346

EST #: 92028362

SUBJECT: DELINQUENT PERMIT FEES

In order to conduct business in San Bernardino County, all Hazardous Material Handler, Hazardous Waste Generator, and Underground Storage Tank permits must be current. Within this jurisdiction, no person or entity shall handle a Hazardous Material, generate a Hazardous Waste, or own/operate an Underground Storage Tank without holding an unexpired, unsuspended, unrevoked permit from the San Bernardino County Fire Department. This requirement applies to each facility, location and activity.

Presently, your facility permits are delinquent and you are in violation of the San Bernardino County Code, Title 3, Div. 3, Chapter 2, section 33.022. After assessing your file, it has been determined that the amount of **\$23.13** is due. Payment **MUST** be made by **December 31, 1997**, or an additional delinquent fee will be assessed and legal action may be pursued. Please note your Establishment number **92028362** on your check or money order when paying to assure that the proper account is credited. Also, please include a copy of this letter with your remittance.

If you have any questions, please contact me at (909) 387-3080.

CRAIG STEPHENS
Hazardous Materials Field Services



County of San Bernardino
 DEPARTMENT OF ENVIRONMENTAL HEALTH SERVICES
 HAZARDOUS WASTE GENERATOR INSPECTION REPORT

Facility Name Hayward's Auto Service Contact Person C.H. Hayward
 Situs Address 27085 5th St Highland Phone Number (909) 864-5564
 Mailing Address _____ Number Employees 2
 Others Present _____ EPA Number _____

The following violations have been noted and must be corrected as follows:

Category	Item	Count	Description
MATERIALS WASTE MANAGEMENT	Stored Over 90 Days	1	A RE-INSPECTION OF THIS FACILITY SHOWS THE REMOVAL (5-18-93) BY GOLDEN WEST OF 280 GAL OF WASTE OIL. MR HAYWARD HAS SET UP THREE DRUMS TO BE USED AS WASTE OIL, WASTE ANTI-FREEZE AND WASTE OIL FILTERS ALL OTHER DRUMS ARE EMPTY. THE WASTE OIL REMOVED WAS LEFT BY PREVIOUS TENANT. WILL SUBMIT REQUEST FOR REMOVAL OF DELINQUENCIES IF REQUEST IS DENIED PAST BILLING INCLUDING DELINQUENCIES WILL BE PAID IN FULL. IF APPROVED A DEMAND BILL WILL BE SENT FOR A TOTAL OF \$307 FOR PERMIT FEES.
	Fenced/Bermed	2	
	Drums Labeled	3	
	Labels Dated	4	
	Containers Sealed	5	
	Containers Closed	6	
	Managed to Prevent Leaks	7	
	Incompatibles - Mixed	8	
	Incompatibles - Stored	9	
	Comingling	10	
DISPOSAL	Packaged/Placards	11	A BUSINESS PLAN MUST BE SUBMITTED WITHIN 30 DAYS IN DUPLICATE TO THIS DEPARTMENT. FAILURE TO PAY PERMIT FEES AND SUBMIT A BUSINESS PLAN WILL RESULT IN FINES AND/OR LEGAL ACTION.
	50' from Property Line	12	
	Warning Signs	13	
	Inventory Verification	14	
	Manifested	15	
	Illegal Disposal	16	
	Discharged to Ground	17	
	Contaminated Soil	18	
	Empty Drums	19	
	Licensed Hauler	20	
PERSONNEL RECORDS	Class I Site	21	A BUSINESS PLAN MUST BE SUBMITTED WITHIN 30 DAYS IN DUPLICATE TO THIS DEPARTMENT. FAILURE TO PAY PERMIT FEES AND SUBMIT A BUSINESS PLAN WILL RESULT IN FINES AND/OR LEGAL ACTION.
	Waste Minimization	22	
	Inadequate Records	23	
	Manifests Available	24	
	Business Plan/MSDS	25	
	Permit Generator/Handler	26	
	Training	27	
	Safety/Emergency Equipment	28	
	Contact Persons	29	
	Business Plan Knowledge	30	
TANKS	Leaking	31	A BUSINESS PLAN MUST BE SUBMITTED WITHIN 30 DAYS IN DUPLICATE TO THIS DEPARTMENT. FAILURE TO PAY PERMIT FEES AND SUBMIT A BUSINESS PLAN WILL RESULT IN FINES AND/OR LEGAL ACTION.
	Monitored	32	
	Comingling	33	
	Permit - Tanks	34	
ACTION	Notice of Violation	35	A BUSINESS PLAN MUST BE SUBMITTED WITHIN 30 DAYS IN DUPLICATE TO THIS DEPARTMENT. FAILURE TO PAY PERMIT FEES AND SUBMIT A BUSINESS PLAN WILL RESULT IN FINES AND/OR LEGAL ACTION.
	Samples Taken	36	
	cc: DOHS	37	
	RWQCB	38	
	AQMD	39	

Additional Comments: _____

Inspector [Signature] Received By [Signature] Date 6-22-93



County of San Bernardino
DEPARTMENT OF ENVIRONMENTAL HEALTH SERVICES

HAZARDOUS WASTE GENERATOR INSPECTION REPORT

Facility Name Hayward's Auto Service Contact Person G.H. Hayward
 Situs Address 27085 5th St Highland Phone Number (909) 864-5564
 Mailing Address _____ Number Employees 2
 Others Present _____ EPA Number _____

The following violations have been noted and must be corrected as follows:

Category	Item	Count	Description
MATERIALS/WASTE MANAGEMENT	Stored Over 90 Days	1	Need to have all waste removed from the six drums labeled waste oil and need to have all unlabeled drums identified as to their waste content and have it removed. Must use a licensed hauler to test contents of drums and to remove all waste stored in them. Need to show proof of removal by submitting a copy of the manifest identifying the company who removed the waste, the company's E.P.A. #, the total amount of waste removed and the destination to which that waste will be sent. The above must be completed within 30 days of May 6 th or all previous billing with delinquencies will be required as per demand billing or legal action will occur. After removal of waste - no waste greater than 5 gals a month may be collected and stored to qualify as a limited quantity generator
	Fenced/Barred	2	
	Drums Labeled	3	
	Labels Dated	4	
	Containers Sealed	5	
	Containers Closed	6	
	Managed to Prevent Leaks	7	
	Incompatibles - Mixed	8	
	Incompatibles - Stored	9	
	Comingling	10	
	Packaged/Placards	11	
	50' from Property Line	12	
	Warning Signs	13	
	Inventory Verification	14	
DISPOSAL	Manifested	15	
	Illegal Disposal	16	
	Discharged to Ground	17	
	Contaminated Soil	18	
	Empty Drums	19	
	Licensed Hauler	20	
	Clean Site	21	
	Waste Minimization	22	
	Inadequate Records	23	
	Manifests Available	24	
RECORDS	Business Plan/MSDS	25	
	Permit Generator/Handler	26	
	Training	27	
PERSONNEL	Safety/Emergency Equipment	28	
	Contact Persons	29	
	Business Plan Knowledge	30	
	Leaking	31	
TANKS	Monitored	32	
	Comingling	33	
	Permit - Tanks	34	
	Notice of Violation	35	
ACTION	Samples Taken	36	
	cc: DOHS	37	
	RWQCB	38	
	AQMD	39	

Additional Comments: _____

Inspector [Signature] Received By [Signature] Date May 6 1993

DEPARTMENT OF ENVIRONMENTAL HEALTH SERVICES
HAZARDOUS FIELD SERVICES PROGRAM

INSPECTOR:

SUPPLEMENTAL INSPECTION REPORT

ST# 92028362

FACILITY NAME:

FACILITY LOCATION:

Haywards Auto Service

27085 5th St Highland

This facility is an auto repair service doing brake jobs, tune-ups and replacements on faulty engines

- (6) 55 gal waste oil drums
- (5) 55 gal unidentified waste drums

Mr Hayward rents this facility -

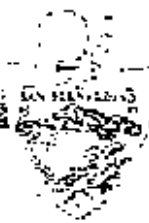
Mr Hayward states that most of the waste oil is from previous renters the rest is from engines ~~replaced~~ he's accepted and drained the oil off.

Will give Mr Hayward ~~30~~ 30 days to remove all waste from facility and will qualify him for a limited quantity generator.

Send Mr Hayward a list of oil recoverers

ENVIRONMENTAL HEALTH SERVICES

COUNTY OF SAN BERNARDINO
ENVIRONMENTAL
MANAGEMENT GROUP



- 385 North Arrowhead Avenue • San Bernardino, CA 92415-0160 • (714) 387-4646
- 320 East "D" Street • Ontario, CA 91764 • (714) 391-7570
- 15505 Civic Drive • Victorville, CA 92392 • (619) 243-8141
- 17830 Arrow Boulevard • Fontana, CA 92335 • (714) 829-6244
- 57407 Twentynine Palms Highway • Yucca Valley, CA 92284 • (619) 228-5410
- San Bernardino County Vector Control Program
- 2355 East Fifth Street • San Bernardino, CA 92415-0064 • (714) 383-2200
- Environmental Enforcement and Housing
- 172 West Third Street • San Bernardino, CA 92415-0315 • (714) 387-6512/6515

PAMELLA BENNETT, R.E.H.S.
Director

Also serving the areas of:

Adelanto	Monrovia
Apple Valley	Needles
Bristow	Orlando
Big Bear Lake	Rancho Cucamonga
Chino	Redlands
Colton	Rialto
Fontana	San Bernardino
Grand Terrace	Twentynine Palms
Hesperia	Upland
Highland	Victorville
Imperial	Yucca
Long Beach	Yucca Valley

AUGUST 14, 1992

ATTN: G.H. HAYWOOD
HAYWOOD'S AUTO SERVICE
27085 5th ST.
HIGHLAND, CA. ~~619~~ 92346

The Department of Environmental Health Services conducted a hazardous materials survey on August 12, 1992 at 27085 5th - Highland, CA.

It has been determined from the survey/pre-application forms that your business falls into the following categories with the associated fees:

Category	Annual fee	
<u>Special Generator</u>	<u>\$ 229.00</u>	
<u>Special Handler</u>	<u>\$ 78.00</u>	
	<u>\$</u>	
	<u>\$ 307.00</u>	Total

THIS IS NOT A BILL

You will receive an invoice within approximately 30 days of this letter.

Please note a copy of the Business Plan Guide was provided during the survey. The appropriate number of Business Plans shall be submitted to this Department within 30 days of this letter. If you have any questions regarding Business Plans, refer to the Business Plan Guide or contact DEHS Facilities Permitting/ Land Use Section at phone number (714) 387-4677.

If you have any other questions, please contact Craig Stephens or myself at (714) 387-4677.

FACILITIES PERMITTING/LAND USE SECTION

Paul B. Tavares
PAUL B. TAVARES, REHS
Supervisor

HARRY M. MAYS
County AG PBT:bp
ALBERT R. LEIS
Assistant Administrator
Environmental Management Group

Board of Supervisors

MARSHA TURCOI	First District	BARBARA GRAM RICHARDSON	Third District
JOHN D. MINELLO	Second District	LARRY GALKER	Fourth District
ROBERT L. HAMMOCK	Fifth District		

HAYWOOD'S AUTO SERVICE AKA G'S

27085 5TH., STREET
Highland California 92346



Phone: (714) 864- 5564

SERVICE IS OUR MOTTO. YOU CALL, WE HAIL!

SAN BERNARDINO COUNTY
DEPARTMENT OF ENVIRONMENTAL HEALTH SERVICES
HAZARDOUS MATERIALS MANAGEMENT DIVISION PRE-APPLICATION

Facility Name Haywoods Auto Service
 Site Address 27085 5th St. Highland CA 92346
 Site Phone Number 864-5564
 Mailing Address Same
 Business Owner G.H. Haywood Phone Number 864-5564
 Owner's Address 18571 Day St. Perris CA 92570

Bill →

Type of Business Automotive Repair
 Number of Employees 2 Number of UGSTs 2

Hazardous Materials:	YES	NO
Liquids ≥ 55 gallons of any one material?	<input checked="" type="checkbox"/>	<input type="checkbox"/>
Solids ≥ 500 lbs?	<input type="checkbox"/>	<input checked="" type="checkbox"/>
Compressed gases ≥ 200 cu ft?	<input type="checkbox"/>	<input checked="" type="checkbox"/>
Extremely hazardous substances ≥ TPQ?	<input type="checkbox"/>	<input checked="" type="checkbox"/>
Any quantity of Class A, B, or C explosives?	<input type="checkbox"/>	<input checked="" type="checkbox"/>
Any quantity of Category I or II pesticides?	<input type="checkbox"/>	<input checked="" type="checkbox"/>
Any quantity of radioactive substances?	<input type="checkbox"/>	<input checked="" type="checkbox"/>

Hazardous Wastes	YES	NO
Total Volume less than 5 gallons/month?	<input checked="" type="checkbox"/>	<input checked="" type="checkbox"/>
Total Volume 5 gallons or more/month?	<input checked="" type="checkbox"/>	<input type="checkbox"/>
All is recycled non-halogenated hydrocarbon waste? (eg. waste oil, waste mineral spirits, waste ethylene glycol, but <u>not</u> including chlorinated solvent wastes).	<input checked="" type="checkbox"/>	<input type="checkbox"/>

Comments:
5 cases motor oil a month
1-55 gallon drum of waste oil every 2 months
 Surveyor Craig A. Jank Received by G.H. Haywood Date 8/12/92

Office Use Only	
<input checked="" type="checkbox"/> Spec. Generator	<input checked="" type="checkbox"/> Spec. Handler
<input type="checkbox"/> Reg. Generator	<input type="checkbox"/> Generator "
<input type="checkbox"/> Ltd. Quant. Gen.	<input type="checkbox"/> Primarily "
<input type="checkbox"/> UGST/Handler	<input type="checkbox"/> Medical Waste
Inspector <u>JM</u>	Date <u>8-13-92</u>

Materials Received

<input type="checkbox"/> HazMat/Haz Waste Mgt Handbook
<input checked="" type="checkbox"/> Business Plan guide
<input type="checkbox"/> Forms A & B, etc.
<input checked="" type="checkbox"/> Other <u>Business Card</u>

HA DOUS MATERIALS FIELD SERV 3S
PERMIT BILLING SYSTEM
DATA INPUT SHEET

Action Code: I

Establishment No.: 92028602 Permit No.: _____

Establishment Information:

Bill to: E Location No.: 67/6 Today's Date: 8-31-92

Address Information:

E Name: MJB Auto Detail
Street No.: 27114 Fract: _____ Dir: E Street Name: 3rd
Street Designation: St. Apt/Space: _____ City: Highland
State: CA Zip Code: 92346 Telephone No.: (____) 864-3332

A Name: Same
Street No.: _____ Fract: _____ Dir: _____ Street Name: _____
Street Designation: _____ Apt/Space: _____ City: _____
State: _____ Zip Code: _____ Telephone No.: (____) _____

O Name: Frank Seelwood
Street No.: _____ Fract: _____ Dir: _____ Street Name: _____
Street Designation: _____ Apt/Space: _____ City: _____
State: _____ Zip Code: _____ Telephone No.: (____) _____

Permit Information:

Category No.: 228707 9210130092 Exp. Date: _____
226008 9210130093 Renewal Code: N

Program Information:

Number of Employees: 0 Number of Tanks: 0

Date Entered OCT 13 1992 Control Number _____
Submitted By SP Entered By Van

Comments/Remarks: Preapplication

HAZARDOUS MATERIALS FIELD SERVICES
PERMIT BILLING SYSTEM
DATA INPUT SHEET

Action Code: I

Establishment No.: _____ Permit No.: _____

Establishment Information:

Bill to: E Location No.: 67/6 Today's Date: 8-31-92

Address Information:

E
Name: MJB Auto Detail
Street No.: 27114 Fract: _____ Dir: E Street Name: 3rd
Street Designation: St. Apt/Space: _____ City: Highland
State: CA Zip Code: 92346 Telephone No.: () 864-3332

A
Name: Same
Street No.: _____ Fract: _____ Dir: _____ Street Name: _____
Street Designation: _____ Apt/Space: _____ City: _____
State: _____ Zip Code: _____ Telephone No.: () _____

O
Name: Frank Sealwood
Street No.: _____ Fract: _____ Dir: _____ Street Name: _____
Street Designation: _____ Apt/Space: _____ City: _____
State: _____ Zip Code: _____ Telephone No.: () _____

Permit Information:

Category No.: 228707 Exp. Date: _____
226008 Renewal Code: N

Program Information:

Number of Employees: 0 Number of Tanks: 0

Date Entered _____ Control Number _____
Submitted By SP Entered By _____

Comments/Remarks: Preapplication

County of Bernardino - Environmental Management Group
DEPARTMENT OF ENVIRONMENTAL HEALTH SERVICES
HAZARDOUS FIELD SERVICES PROGRAM

DATE:

1-20-93

INSPECTOR:

M. Spozzola

SUPPLEMENTAL INSPECTION REPORT

FACILITY NAME:

FACILITY LOCATION:

MJB Auto Detail

27114 3RD

Highland

An inspection of this facility shows it to be a storage yard for car parts. No business is being carried on at this site. Did observe one (approx) 250 gal above ground tank used for waste oil at one time. Have given notice that tank is to be emptied and contents to be removed by a licensed hauler and a receipt should be available to show where waste material was sent. Tank should be removed and disposed of properly if no longer a use for it.

MJB Detailing has been out of business for over 10 yrs. Property is being leased by Frank Silkwood for storage only.

A 30 day notice of compliance is necessary to be removed from the county permit system. If compliance is not reached in 30 day CURRENT PERMIT FEES plus delinquencies must be paid in full.



MJB

Received By

EH520

ENVIRONMENTAL HEALTH SERVICES
PERMIT BILLING SYSTEM
COMPUTER DATABASE UPDATE AUTHORIZATION

DATE 01/21/1993
PAGE 1

ACTION: CHANGE

INACTIVATED ~~20~~ ²⁶ 1993 ~~DELETE~~ *PK*

----- ESTABLISHMENT DATA -----

ESTB: 92028602 LAST UPDATE: 10/13/1992 M1208 ESTABLISHED: 10/13/1992

M J B AUTO DETAIL
27114 E 3RD ST
HIGHLAND, CA 92346
(909) 864-3332

CONTACT:

STATUS:

LOC : 67

BILLTO: E

PARCEL:

INACT :

FEDID :

BILL ATTN:

COMMENT:

THIS IS A STORAGE YARD - THERE IS NO HAZARDOUS MATERIAL OR WASTE AT THIS SITE

----- ADDRESS DATA -----

APPLICANT:

M J B AUTO DETAIL
27114 E 3RD ST
HIGHLAND, CA 92346
(909) 864-3332

OWNER:

SICKWOOD, FRANK
27114 E 3RD ST
HIGHLAND, CA 92346
(909) 864-3332

----- PERMIT DATA -----

PERMIT NBR	CATGY	EXPIRES	MFR	SANI	ST	EX	BY	BAL DUE	DEL	LAST BILL
9210130092	226008	11/30/1992		0600		N	N	97.50	1	01/08/1993

COMMENT:

9210130093	228707	11/30/1992		0600		N	N	286.25	1	01/08/1993
------------	--------	------------	--	------	--	---	---	--------	---	------------

COMMENT:

SAN BERNARDINO COUNTY
 DEPARTMENT OF ENVIRONMENTAL HEALTH SERVICES
 HAZARDOUS MATERIALS MANAGEMENT DIVISION PRE-APPLICATION

Facility Name UJB Auto Detail
 Site Address 27114 E. 3rd St
 Site Phone Number 864-3332
 Mailing Address unknown - lives in Colton same
 Business Owner Frank Sickwood Phone Number _____
 Owner's Address unknown lives in Colton

Type of Business repair of trucks
 Number of Employees 0 Number of UGSTs 0

Hazardous Materials:

Liquids \geq 55 gallons of any one material?	YES <input checked="" type="checkbox"/>	NO <input type="checkbox"/>	<i>Don't know</i>
Solids \geq 500 lbs?	<input checked="" type="checkbox"/>	<input type="checkbox"/>	
Compressed gases \geq 200 cu ft?	<input type="checkbox"/>	<input checked="" type="checkbox"/>	
Extremely hazardous substances \geq TPQ?	<input type="checkbox"/>	<input checked="" type="checkbox"/>	
Any quantity of Class A, B, or C explosives?	<input type="checkbox"/>	<input checked="" type="checkbox"/>	
Any quantity of Category I or II pesticides?	<input type="checkbox"/>	<input checked="" type="checkbox"/>	
Any quantity of radioactive substances?	<input type="checkbox"/>	<input checked="" type="checkbox"/>	

Hazardous Wastes

Total Volume less than 5 gallons/month?	<input type="checkbox"/>	<input type="checkbox"/>	<i>XXX</i>
Total Volume 5 gallons or more/month?	<input type="checkbox"/>	<input type="checkbox"/>	
All is recycled non-halogenated hydrocarbon waste? (eg. waste oil, waste mineral spirits, waste ethylene glycol, but <u>not</u> including chlorinated solvent wastes).	<input type="checkbox"/>	<input type="checkbox"/>	

Comments:
Ben state Mr. Sickwood has been
out of business a while.

Lonnie Butler Ben Vileta 8/18/92
 Surveyor Received by Date

Office Use Only	
<input checked="" type="checkbox"/> Spec. Generator	<input checked="" type="checkbox"/> Spec. Handler
<input type="checkbox"/> Reg. Generator	<input type="checkbox"/> Generator "
<input type="checkbox"/> Ltd. Quant. Gen.	<input type="checkbox"/> Primarily "
<input type="checkbox"/> UGST/Handler	<input type="checkbox"/> Medical Waste
Inspector <u>R.</u>	Date <u>8/20/92</u>

Materials Received

<input type="checkbox"/>	HazMat/Haz Waste Mgt Handbook
<input checked="" type="checkbox"/>	Business Plan guide
<input type="checkbox"/>	Forms A & B, etc.
<input type="checkbox"/>	Other _____

SAN BERNARDINO COUNTY
DEPARTMENT OF ENVIRONMENTAL HEALTH SERVICES
HAZARDOUS MATERIALS MANAGEMENT DIVISION SURVEY

Facility Name MJB Auto Detail

Site Address 27114 E. Third St

Contact Person Ben Site Phone Number 864-3332

Type of Business mobile business

1. Does your business ^{repair of trucks at Depots -} handle hazardous materials or generate hazardous wastes? Y N
— X

(If yes, facility must fill out Division Application; must file a Business Plan) Does your business:

- Store any materials in 55 gallon drums? — ✓
- Paint any product? — ✓
- Clean any parts with corrosive or solvent materials? — X
- Store any fuels? (eg. gasoline, diesel, fuel, propane) — ✓
- Have any Material Safety Data Sheets? — X
- Perform vehicle or equipment maintenance? X —
- Store any materials in aboveground storage tanks? — ✓

2. Does your business generate medical waste? — X
 Does your business provide treatment or immunization to any person or animal? — ✓
 (If yes, facility must fill out medical waste questionnaire)

3. Does your business store hazardous materials (including wastes) in UGSTs? — ✓
 Does your business have a generator for emergency power? — ✓
 Does your business fuel company vehicles? — X
 Does your business have a fuel dispenser? — —

(If yes, facility must fill out Division Application and must file UGST Forms A & B)

4. Does your company have other environmental permits?
 Air Quality? — ✓
 Sewering Agency? — ✓
 Fire Department? — X
 Other _____ — —

COMMENTS/NOTES/OBSERVATIONS:

antifreeze containers lying around
owner works in plants according
to Ben.

B. Butler
 Surveyor

Aug 18, 1992
 Date

Phoenix Mobile Copying
 5420 N. Conwell Ave
 Azusa, CA 91702

Invoice

Date 8/10/2021
Invoice # 2663

Bill To
 Partner Engineering Science Inc. SD
 Heather Hodgetts
 5454 Caminito Bayo
 La Jolla, CA. 92037

Ship To

P.O. #
Terms Net 15

Ship Date 8/10/2021
Due Date 8/25/2021
Other

Item	Description	Qty	Price	Amount
Scanning	26999 E 5th St Highland, 27012 3rd Street, Highland, 27085 5th Street, Highland, 27110 3rd Street, Highland, 27114 E 3rd Street Highland, 27356 5th Street, Highland, CA	687	0.17	116.79T
On-site setup	San Bernardino County Fire Protection District, 620 South "E" Street, San Bernardino, CA	1	90.00	90.00

Thank You for your Business.

phoenix_mobile@hotmail.com

626-327-7478
 626-969-5747

Subtotal	\$206.79
Sales Tax (9.25%)	\$10.80
Total	\$217.59
Payments/Credits	\$0.00
Balance Due	\$217.59



**SAN BERNARDINO COUNTY FIRE DEPARTMENT
HAZARDOUS MATERIALS DIVISION - FIELD SERVICES/ENVIRONMENTAL PROTECTION
385 NORTH ARROWHEAD AVE, 2ND FLOOR, SAN BERNARDINO CA 92415-0153
(909) 387-3082 - FAX (909) 387-4323**



APPLICATION FOR REMOVAL OF UNDERGROUND STORAGE TANK

416 First Tank
 156 Each Additional Tank

Number of Tanks this Application 6

JOB LOCATION

Laidlaw Transit, Inc. MR. Mike Corcoran 909-335-3188
 Facility Name Contact Person Phone No.
26999 5th St. Highland 92346
 Mailing Address City Zip Code

Fire _____ Water/Sewer Agency _____

PROPERTY OWNER

E. J. Meyer Co. 909-335-3188
 Name Phone No.
105 Summit Ave., Redlands 92373
 Mailing Address City Zip Code
Mike O'Neil Vice President 909-335-3188
 Owner's Representative Phone No.

CONTRACTOR

Bradley Environmental Services Kevin Jenkins 909-596-7780
 Company Name Contact Person Phone No.
1815 Wright Ave. La Verne 91750
 Mailing Address City Zip Code
State Fund 1446723
 Workman's Comp Insurance Carrier Policy No.
661390 A HAZ 12/31/98
 State Contractor's License No. Type of License Expiration Date

NOTE: The State of California has determined that tanks used for the storage of any hazardous or flammable substance shall be considered hazardous even if all contents have been removed.

All storage tanks shall be hauled as hazardous waste, accompanied by a state hazardous waste manifest, and taken to a licensed treatment, storage and disposal facility (TSDF); or if the tanks are triple rinsed on site and the rinsate manifested and hauled to a licensed TSDF, the tank may be handled as non hazardous.

For information on licensed TSDFs that can accept nonlined tanks, contact the State of California Department of Health Services, Toxic Substance Control at (800) 258-8942.

Michael Corcoran, Vice President 909-335-3188
 Print Name Clearly Phone
[Signature] 8-29-97
 Signature Date

OFFICE USE ONLY

Under Permit No
 Yes _____
 Establishment Number
 Number of Tanks _____
 Fees Current Yes _____
 Expiration Date
 No _____
 Delinquent Amount

Permit Fee Paid THIS Application /Receipt Number _____
 Check Number _____
 Date Paid _____
 Taken by _____
 Log Number _____
 Job Card Number _____

STATE OF CALIFORNIA
STATE WATER RESOURCES CONTROL BOARD
UNDERGROUND STORAGE TANK PERMIT APPLICATION - FORM A
COMPLETE THIS FORM FOR EACH FACILITY/SITE



MARK ONLY ONE ITEM	<input type="checkbox"/> 1 NEW PERMIT	<input type="checkbox"/> 3 RENEWAL PERMIT	<input type="checkbox"/> 5 CHANGE OF INFORMATION	<input checked="" type="checkbox"/> 7 PERMANENTLY CLOSED SITE
	<input type="checkbox"/> 2 INTERIM PERMIT	<input type="checkbox"/> 4 AMENDED PERMIT	<input type="checkbox"/> 6 TEMPORARY SITE CLOSURE	

I. FACILITY/SITE INFORMATION & ADDRESS - (MUST BE COMPLETED)

DBA OR FACILITY NAME <i>Laidlaw Transit, Inc.</i>		NAME OF OPERATOR <i>Laidlaw Transit, Inc.</i>		
ADDRESS <i>26999 5th Street</i>		NEAREST CROSS STREET <i>Central Ave.</i>	PARCEL # (OPTIONAL)	
CITY NAME <i>Highland</i>		STATE <i>CA</i>	ZIP CODE <i>92346</i>	SITE PHONE # WITH AREA CODE <i>909-425-8080</i>
<input checked="" type="checkbox"/> BOX TO INDICATE	<input checked="" type="checkbox"/> CORPORATION	<input type="checkbox"/> INDIVIDUAL	<input type="checkbox"/> PARTNERSHIP	<input type="checkbox"/> LOCAL AGENCY DISTRICTS*
	<input type="checkbox"/> COUNTY AGENCY*	<input type="checkbox"/> STATE AGENCY*	<input type="checkbox"/> FEDERAL AGENCY*	
* If owner of UST is a public agency, complete the following: name of Supervisor of division, section, or office which operates the UST _____				
TYPE OF BUSINESS		<input type="checkbox"/> 1 GAS STATION	<input type="checkbox"/> 2 DISTRIBUTOR	<input type="checkbox"/> 3 FARM
		<input type="checkbox"/> 4 PROCESSOR	<input checked="" type="checkbox"/> 5 OTHER	<input type="checkbox"/> IF INDIAN RESERVATION OR TRUST LANDS
		# OF TANKS AT SITE <i>6</i>		E. P. A. I. D. # (optional)

EMERGENCY CONTACT PERSON (PRIMARY) *Handicapped Buses* EMERGENCY CONTACT PERSON (SECONDARY) - optional

DAYS: NAME (LAST, FIRST) <i>Siefert, Cheryl</i>	PHONE # WITH AREA CODE <i>909-425-8080</i>	DAYS: NAME (LAST, FIRST)	PHONE # WITH AREA CODE
NIGHTS: NAME (LAST, FIRST) <i>Siefert, Cheryl</i>	PHONE # WITH AREA CODE <i>909-425-8080</i>	NIGHTS: NAME (LAST, FIRST)	PHONE # WITH AREA CODE

II. PROPERTY OWNER INFORMATION - (MUST BE COMPLETED)

NAME <i>F. J. Meyer Co.</i>		CARE OF ADDRESS INFORMATION <i>Mark Meyer</i>		
MAILING OR STREET ADDRESS <i>105 Summit Ave.</i>		<input checked="" type="checkbox"/> BOX TO INDICATE	<input type="checkbox"/> INDIVIDUAL	<input type="checkbox"/> LOCAL AGENCY
CITY NAME <i>Redlands</i>		<input checked="" type="checkbox"/> CORPORATION	<input type="checkbox"/> PARTNERSHIP	<input type="checkbox"/> COUNTY AGENCY
		<input type="checkbox"/> STATE AGENCY	<input type="checkbox"/> FEDERAL AGENCY	
	STATE <i>CA</i>	ZIP CODE <i>92373</i>	PHONE # WITH AREA CODE <i>909-335-3188</i>	

III. TANK OWNER INFORMATION - (MUST BE COMPLETED)

NAME OF OWNER <i>E. J. Meyer Co.</i>		CARE OF ADDRESS INFORMATION <i>Mark Meyer</i>		
MAILING OR STREET ADDRESS <i>105 Summit Ave.</i>		<input checked="" type="checkbox"/> BOX TO INDICATE	<input type="checkbox"/> INDIVIDUAL	<input type="checkbox"/> LOCAL AGENCY
CITY NAME <i>Redlands</i>		<input checked="" type="checkbox"/> CORPORATION	<input type="checkbox"/> PARTNERSHIP	<input type="checkbox"/> COUNTY AGENCY
		<input type="checkbox"/> STATE AGENCY	<input type="checkbox"/> FEDERAL AGENCY	
	STATE <i>CA</i>	ZIP CODE <i>92373</i>	PHONE # WITH AREA CODE <i>909-335-3188</i>	

IV. BOARD OF EQUALIZATION UST STORAGE FEE ACCOUNT NUMBER - Call (916) 322-9669 if questions arise.

TY (TK) HQ -

V. PETROLEUM UST FINANCIAL RESPONSIBILITY - (MUST BE COMPLETED) - IDENTIFY THE METHOD(S) USED

<input checked="" type="checkbox"/> BOX TO INDICATE	<input checked="" type="checkbox"/> 1 SELF-INSURED	<input type="checkbox"/> 2 GUARANTEE	<input type="checkbox"/> 3 INSURANCE	<input type="checkbox"/> 4 SURETY BOND
	<input type="checkbox"/> 5 LETTER OF CREDIT	<input type="checkbox"/> 6 EXEMPTION	<input type="checkbox"/> 7 OTHER _____	

VI. LEGAL NOTIFICATION AND BILLING ADDRESS Legal notification and billing will be sent to the tank owner unless box I or II is checked.

CHECK ONE BOX INDICATING WHICH ABOVE ADDRESS SHOULD BE USED FOR LEGAL NOTIFICATIONS AND BILLING: I II III

THIS FORM HAS BEEN COMPLETED UNDER PENALTY OF PERJURY, AND TO THE BEST OF MY KNOWLEDGE, IS TRUE AND CORRECT

OWNER'S NAME (PRINTED & SIGNED) <i>Michael Corcoran</i>	OWNER'S TITLE <i>Vice President</i>	DATE MONTH/DAY/YEAR <i>8-29-97</i>
--	--	---------------------------------------

LOCAL AGENCY USE ONLY

COUNTY # <input type="text" value=""/> <input type="text" value=""/>	JURISDICTION # <input type="text" value=""/> <input type="text" value=""/>	FACILITY # <input type="text" value=""/> <input type="text" value=""/> <input type="text" value=""/> <input type="text" value=""/>
LOCATION CODE - OPTIONAL <input type="text" value=""/>	CENSUS TRACT # - OPTIONAL <input type="text" value=""/>	SUPVISOR - DISTRICT CODE - OPTIONAL <input type="text" value=""/>

THIS FORM MUST BE ACCOMPANIED BY AT LEAST (1) OR MORE PERMIT APPLICATION - FORM B, UNLESS THIS IS A CHANGE OF SITE INFORMATION ONLY.
OWNER MUST FILE THIS FORM WITH THE LOCAL AGENCY IMPLEMENTING THE UNDERGROUND STORAGE TANK REGULATIONS

INSTRUCTIONS FOR COMPLETING FORM "A"

GENERAL INSTRUCTIONS:

SECTION 2711 OF TITLE 23, CHAPTER 15, CALIFORNIA CODE OF REGULATIONS AND SECTIONS 25236, 25287, AND 25289 OF CHAPTER 6.7, DIVISION 20, CALIFORNIA HEALTH AND SAFETY CODE REQUIRE OWNERS TO APPLY FOR AN UST OPERATING PERMIT.

1. One FORM "A" shall be submitted for all NEW PERMIT CHANGES or any FACILITY/SITE INFORMATION CHANGES.
2. SUBMIT ONLY ONE (1) FORM "A" for a Facility/Site, regardless of the number of tanks located at the site.
3. This form should be completed by either the PERMIT APPLICANT or the LOCAL AGENCY UNDERGROUND TANK INSPECTOR.
4. Please type or print clearly all requested information.
5. Use a hard point writing instrument, you are making 3 copies.
6. Tank owner must submit a facility plan to the local agency as part of the application showing the location of the USTs with respect to buildings and landmarks [Section 2711 (a)(8), CCR].
7. Tank owner must submit documentation showing compliance with state financial responsibility requirements to the local agency as part of the application for petroleum USTs [Section 2711 (s)(11), CCR].

TOP OF FORM: "MARK ONLY ONE ITEM"

Mark an (X) in the box next to the item that best describes the reason the form is being completed.

I. FACILITY/SITE INFORMATION & ADDRESS (MUST BE COMPLETED)

1. Record name and address (physical location) of the underground tank(s).
NOTE: Address MUST have a valid physical location including city, state, and zip code.
P.O. BOX NUMBERS ARE NOT ACCEPTABLE.
Include nearest cross street and name of the operator.
2. Phone number must have an area code. If the night number is the same, write "SAME" in proper location.
3. Check the appropriate box for TYPE OF BUSINESS OWNERSHIP (ex. CORPORATION, INDIVIDUAL, etc.).
4. Check the appropriate box for TYPE OF BUSINESS.
5. If Facility/Site is located within an Indian reservation or other Indian trust lands, check the box marked "YES".
6. Indicate the NUMBER OF TANKS at this SITE.
7. Record the E.P.A. ID # or write "NONE" in the space provided.

II. PROPERTY OWNER INFORMATION & ADDRESS (MUST BE COMPLETED)

Complete all items in this section, unless all items are the same as SECTION I. If the same, write "SAME AS SITE" across this section. Be sure to check PROPERTY OWNERSHIP TYPE box.

III. TANK OWNER INFORMATION & ADDRESS (MUST BE COMPLETED)

Complete all items in this section, unless all items are the same as SECTION II. If the same, write "SAME AS SITE" across this section. Be sure to check TANK OWNERS TYPE box.

IV. BOARD OF EQUALIZATION NET STORAGE FEE ACCOUNT NUMBER (MUST BE COMPLETED). SEE ARTICLE 5, CHAPTER 6.75, DIVISION 20, CALIFORNIA HEALTH AND SAFETY CODE.)

Enter your Board of Equalization (BOE) UST storage fee account number which is required before your permit application can be processed. If you do not have this BOE account number, you will receive a quarterly storage fee return in reporting the \$1000 (net) per gallon fee due on the number of gallons placed in your tank. This check will code persons exempt from paying the storage fee since you will not be taxed. If you do not have the account number, or if you have any questions regarding the fee or exemptions, please call the BOE at (916) 227-4700, or write BOE, c/o the following address: Board of Equalization, Fuel Taxes Division, P.O. Box 912,799, Sacramento, CA 95834-0799.

V. PETROLEUM UST FINANCIAL RESPONSIBILITY (MUST BE COMPLETED FOR PETROLEUM USTs ONLY, SEE SECTIONS 2711 (s)(7) OF TITLE 23, CHAPTER 15, CALIFORNIA CODE OF REGULATIONS)

Identify the method(s) used by the owner and/or operator, in meeting the Federal and State financial responsibility requirements. USTs owned by any Federal or State agency, as well as non-petroleum USTs are exempt from this requirement.

VI. LEGAL NOTIFICATION AND BILLING ADDRESS

Check YES or NO for the address that will be used for BOTH LEGAL AND BILLING NOTIFICATIONS. TANK OWNER OR AUTHORIZED REPRESENTATIVE MUST SIGN AND DATE THE FORM AS INDICATED. (SEE SECTIONS 2711 (s)(13) OF TITLE 23, CHAPTER 15, CALIFORNIA CODE OF REGULATIONS.)

INSTRUCTION FOR THE LOCAL AGENCIES

The county jurisdiction number is pre-determined and can be obtained by calling the State Board (916) 227-4700. The facility number may be assigned by the local agency; however, this number must be numerical and cannot contain any alphabetical characters. If the local agency prefers the State Board to assign the facility number, please leave it blank.

IT IS THE RESPONSIBILITY OF THE LOCAL AGENCY THAT INSPECTS THE FACILITY TO VERIFY THE ACCURACY OF THE INFORMATION. THIS APPLICATION CANNOT BE PROCESSED IF THE BOE ACCOUNT NUMBER IS NOT FILLED IN. THE LOCAL AGENCY IS RESPONSIBLE FOR THE COMPLETION OF THE "LOCAL AGENCY USE ONLY" INFORMATION BOX AND FOR FORWARDING ONE FORM "A" AND ASSOCIATED FORM "B"(1) TO THE FOLLOWING ADDRESS. THE LOCAL AGENCY SHOULD RETAIN THE ORIGINALS AND FORWARD THE YELLOW COPIES TO THE FOLLOWING ADDRESS. THE PINK COPY SHOULD BE RETAINED BY THE TANK OWNER.

STATE OF CALIFORNIA
STATE WATER RESOURCES CONTROL BOARD
UNDERGROUND STORAGE TANK PERMIT APPLICATION - FORM B



COMPLETE A SEPARATE FORM FOR EACH TANK SYSTEM.

MARK ONLY ONE ITEM	<input type="checkbox"/> 1 NEW PERMIT	<input type="checkbox"/> 3 RENEWAL PERMIT	<input type="checkbox"/> 5 CHANGE OF INFORMATION	<input type="checkbox"/> 7 PERMANENTLY CLOSED ON SITE
	<input type="checkbox"/> 2 INTERIM PERMIT	<input type="checkbox"/> 4 AMENDED PERMIT	<input type="checkbox"/> 6 TEMPORARY TANK CLOSURE	<input checked="" type="checkbox"/> 8 TANK REMOVED

DBA OR FACILITY NAME WHERE TANK IS INSTALLED:

I. TANK DESCRIPTION COMPLETE ALL ITEMS - SPECIFY IF UNKNOWN

A. OWNER'S TANK I.D.# <u>Unknown</u>	B. MANUFACTURED BY: <u>Unknown</u>
C. DATE INSTALLED (MO/DAY/YEAR) <u>~1978</u>	D. TANK CAPACITY IN GALLONS: <u>10,000</u>

II. TANK CONTENTS IF A-1 IS MARKED, COMPLETE ITEM C.

A. <input checked="" type="checkbox"/> 1 MOTOR VEHICLE FUEL	<input type="checkbox"/> 4 OIL	B. <input checked="" type="checkbox"/> 1 PRODUCT
<input type="checkbox"/> 2 PETROLEUM	<input type="checkbox"/> 80 EMPTY	<input type="checkbox"/> 2 WASTE
<input type="checkbox"/> 3 CHEMICAL PRODUCT	<input type="checkbox"/> 99 UNKNOWN	

C. 1a REGULAR UNLEADED 3 DIESEL 6 AVIATION GAS
 1b PREMIUM UNLEADED 4 GASAHOL 7 METHANOL
 2 LEADED 5 JET FUEL 99 OTHER (DESCRIBE IN ITEM D. BELOW)

D. IF (A.1) IS NOT MARKED, ENTER NAME OF SUBSTANCE STORED _____ C. A. S. # : _____

III. TANK CONSTRUCTION MARK ONE ITEM ONLY IN BOXES A, B, AND C, AND ALL THAT APPLIES IN BOX D AND E

A. TYPE OF SYSTEM <input checked="" type="checkbox"/> 1 DOUBLE WALL	<input type="checkbox"/> 3 SINGLE WALL WITH EXTERIOR LINER	<input type="checkbox"/> 95 UNKNOWN
<input checked="" type="checkbox"/> 2 SINGLE WALL	<input type="checkbox"/> 4 SECONDARY CONTAINMENT (VAULTED TANK)	<input type="checkbox"/> 99 OTHER

B. TANK MATERIAL (Primary Tank) <input checked="" type="checkbox"/> 1 BARE STEEL	<input type="checkbox"/> 2 STAINLESS STEEL	<input type="checkbox"/> 3 FIBERGLASS
<input type="checkbox"/> 5 CONCRETE	<input type="checkbox"/> 6 POLYVINYL CHLORIDE	<input type="checkbox"/> 4 STEEL CLAD W/ FIBERGLASS REINFORCED PLASTIC
<input type="checkbox"/> 9 BRONZE	<input type="checkbox"/> 10 GALVANIZED STEEL	<input type="checkbox"/> 7 ALUMINUM
		<input type="checkbox"/> 8 100% METHANOL COMPATIBLE W/FRP
		<input type="checkbox"/> 99 UNKNOWN
		<input type="checkbox"/> 99 OTHER

C. INTERIOR LINING <input type="checkbox"/> 1 RUBBER LINED	<input type="checkbox"/> 2 ALKYD LIVING	<input type="checkbox"/> 3 EPOXY LINING
<input type="checkbox"/> 5 GLASS LINING	<input type="checkbox"/> 6 UNLINED	<input checked="" type="checkbox"/> 95 UNKNOWN
		<input type="checkbox"/> 4 PHENOLIC LINING
		<input type="checkbox"/> 99 OTHER

IS LINING MATERIAL COMPATIBLE WITH 100% METHANOL? YES ___ NO ___

D. CORROSION PROTECTION <input type="checkbox"/> 1 POLYETHYLENE WRAP	<input checked="" type="checkbox"/> 2 COATING (<u>Asphalt</u>)	<input type="checkbox"/> 3 VINYL WRAP
<input type="checkbox"/> 5 CATHODIC PROTECTION	<input type="checkbox"/> 91 NONE	<input type="checkbox"/> 4 FIBERGLASS REINFORCED PLASTIC
		<input type="checkbox"/> 95 UNKNOWN
		<input type="checkbox"/> 99 OTHER

E. SPILL AND OVERFILL SPILL CONTAINMENT INSTALLED (YEAR) None OVERFILL PREVENTION EQUIPMENT INSTALLED (YEAR) None

IV. PIPING INFORMATION CIRCLE A IF ABOVE GROUND OR U IF UNDERGROUND, BOTH IF APPLICABLE

A. SYSTEM TYPE A U 1 SUCTION	A U 2 PRESSURE	A U 3 GRAVITY	A U 99 OTHER <u>No Piping/Storage Only</u>
B. CONSTRUCTION A U 1 SINGLE WALL	A U 2 DOUBLE WALL	A U 3 LINED TRENCH	A U 95 UNKNOWN A U 99 OTHER
C. MATERIAL AND CORROSION PROTECTION A U 1 BARE STEEL	A U 2 STAINLESS STEEL	A U 3 POLYVINYL CHLORIDE (PVC)	A U 4 FIBERGLASS PIPE
A U 5 ALUMINUM	A U 6 CONCRETE	A U 7 STEEL W/ COATING	A U 8 100% METHANOL COMPATIBLE W/FRP
A U 9 GALVANIZED STEEL	A U 10 CATHODIC PROTECTION	A U 95 UNKNOWN	A U 99 OTHER

D. LEAK DETECTION 1 AUTOMATIC LINE LEAK DETECTOR 2 LINE TIGHTNESS TESTING 3 INTERSTITIAL MONITORING 99 OTHER

V. TANK LEAK DETECTION

<input type="checkbox"/> 1 VISUAL CHECK	<input checked="" type="checkbox"/> 2 INVENTORY RECONCILIATION	<input type="checkbox"/> 3 VACUUM MONITORING	<input type="checkbox"/> 4 AUTOMATIC TANK GAUGING	<input type="checkbox"/> 5 GROUND WATER MONITORING
<input checked="" type="checkbox"/> 6 TANK TESTING	<input type="checkbox"/> 7 INTERSTITIAL MONITORING	<input type="checkbox"/> 91 NONE	<input type="checkbox"/> 95 UNKNOWN	<input type="checkbox"/> 99 OTHER

VI. TANK CLOSURE INFORMATION

1. ESTIMATED DATE LAST USED (MO/DAY/YR) <u>8/25/97</u>	2. ESTIMATED QUANTITY OF SUBSTANCE REMAINING <u>-0-</u> GALLONS	3. WAS TANK FILLED WITH INERT MATERIAL? YES <input type="checkbox"/> NO <input checked="" type="checkbox"/>
THIS FORM HAS BEEN COMPLETED UNDER PENALTY OF PERJURY, AND TO THE BEST OF MY KNOWLEDGE, IS TRUE AND CORRECT		
APPLICANT'S NAME (PRINTED & SIGNATURE) <u>Michael Corcoran, V.P.</u>		DATE <u>8-29-97</u>

LOCAL AGENCY USE ONLY THE STATE I.D. NUMBER IS COMPOSED OF THE FOUR NUMBERS BELOW

STATE I.D.#	COUNTY #	JURISDICTION #	FACILITY #	TANK #
PERMIT NUMBER	PERMIT APPROVED BY/DATE		PERMIT EXPIRATION DATE	

THIS FORM MUST BE ACCOMPANIED BY A PERMIT APPLICATION - FORM A, UNLESS A CURRENT FORM A HAS BEEN FILED.
FILE THIS FORM WITH THE LOCAL AGENCY IMPLEMENTING THE UNDERGROUND STORAGE TANK REGULATIONS

STATE OF CALIFORNIA
STATE WATER RESOURCES CONTROL BOARD
UNDERGROUND STORAGE TANK PERMIT APPLICATION - FORM B



COMPLETE A SEPARATE FORM FOR EACH TANK SYSTEM.

MARK ONLY ONE ITEM	<input type="checkbox"/> 1 NEW PERMIT	<input type="checkbox"/> 3 RENEWAL PERMIT	<input type="checkbox"/> 5 CHANGE OF INFORMATION	<input type="checkbox"/> 7 PERMANENTLY CLOSED ON SITE
	<input type="checkbox"/> 2 INTERIM PERMIT	<input type="checkbox"/> 4 AMENDED PERMIT	<input type="checkbox"/> 6 TEMPORARY TANK CLOSURE	<input checked="" type="checkbox"/> 8 TANK REMOVED

DBA OR FACILITY NAME WHERE TANK IS INSTALLED:

I. TANK DESCRIPTION COMPLETE ALL ITEMS - SPECIFY IF UNKNOWN

A. OWNER'S TANK I.D. # <u>Unknown</u>	B. MANUFACTURED BY: <u>Unknown</u>
C. DATE INSTALLED (MO/DAY/YEAR) <u>~1978</u>	D. TANK CAPACITY IN GALLONS: <u>10,000</u>

II. TANK CONTENTS IF A.1 IS MARKED, COMPLETE ITEM C.

A. <input checked="" type="checkbox"/> 1 MOTOR VEHICLE FUEL	<input type="checkbox"/> 4 OIL	B. <input checked="" type="checkbox"/> 1 PRODUCT	C. <input type="checkbox"/> 1a REGULAR UNLEADED	<input checked="" type="checkbox"/> 3 DIESEL	<input type="checkbox"/> 6 AVIATION GAS
<input type="checkbox"/> 2 PETROLEUM	<input type="checkbox"/> 60 EMPTY	<input type="checkbox"/> 2 WASTE	<input type="checkbox"/> 1b PREMIUM UNLEADED	<input type="checkbox"/> 4 GASAHOL	<input type="checkbox"/> 7 METHANOL
<input type="checkbox"/> 3 CHEMICAL PRODUCT	<input type="checkbox"/> 99 UNKNOWN		<input type="checkbox"/> 2 LEADED	<input type="checkbox"/> 5 JET FUEL	<input type="checkbox"/> 99 OTHER (DESCRIBE IN ITEM D. BELOW)

D. IF (A.1) IS NOT MARKED, ENTER NAME OF SUBSTANCE STORED _____ C. A. S. #:

III. TANK CONSTRUCTION MARK ONE ITEM ONLY IN BOXES A, B, AND C, AND ALL THAT APPLIES IN BOX D AND E

A. TYPE OF SYSTEM	<input type="checkbox"/> 1 DOUBLE WALL	<input type="checkbox"/> 3 SINGLE WALL WITH EXTERIOR LINER	<input type="checkbox"/> 95 UNKNOWN
	<input checked="" type="checkbox"/> 2 SINGLE WALL	<input type="checkbox"/> 4 SECONDARY CONTAINMENT (VAULTED TANK)	<input type="checkbox"/> 99 OTHER
B. TANK MATERIAL (Primary Tank)	<input checked="" type="checkbox"/> 1 BARE STEEL	<input type="checkbox"/> 2 STAINLESS STEEL	<input type="checkbox"/> 3 FIBERGLASS
	<input type="checkbox"/> 5 CONCRETE	<input type="checkbox"/> 6 POLYVINYL CHLORIDE	<input type="checkbox"/> 7 ALUMINUM
	<input type="checkbox"/> 9 BRONZE	<input type="checkbox"/> 10 GALVANIZED STEEL	<input type="checkbox"/> 95 UNKNOWN
C. INTERIOR LINING	<input type="checkbox"/> 1 RUBBER LINED	<input type="checkbox"/> 2 ALKYD LINING	<input type="checkbox"/> 3 EPOXY LINING
	<input type="checkbox"/> 5 GLASS LINING	<input type="checkbox"/> 6 UNLINED	<input checked="" type="checkbox"/> 95 UNKNOWN
	IS LINING MATERIAL COMPATIBLE WITH 100% METHANOL? YES ___ NO ___		<input type="checkbox"/> 4 PHENOLIC LINING
D. CORROSION PROTECTION	<input type="checkbox"/> 1 POLYETHYLENE WRAP	<input checked="" type="checkbox"/> 2 COATING (<u>Asphalt</u>)	<input type="checkbox"/> 3 VINYL WRAP
	<input type="checkbox"/> 5 CATHODIC PROTECTION	<input type="checkbox"/> 91 NONE	<input type="checkbox"/> 4 FIBERGLASS REINFORCED PLASTIC
			<input type="checkbox"/> 95 UNKNOWN
E. SPILL AND OVERFILL	SPILL CONTAINMENT INSTALLED (YEAR) <u>None</u>		OVERFILL PREVENTION EQUIPMENT INSTALLED (YEAR) <u>None</u>

IV. PIPING INFORMATION CIRCLE A IF ABOVE GROUND OR U IF UNDERGROUND, BOTH IF APPLICABLE

A. SYSTEM TYPE	A U 1 SUCTION	A U 2 PRESSURE	A U 3 GRAVITY	A U 99 OTHER
				<u>No Piping/Storage Only</u>
B. CONSTRUCTION	A U 1 SINGLE WALL	A U 2 DOUBLE WALL	A U 3 LINED TRENCH	A U 95 UNKNOWN
				A U 99 OTHER
C. MATERIAL AND CORROSION PROTECTION	A U 1 BARE STEEL	A U 2 STAINLESS STEEL	A U 3 POLYVINYL CHLORIDE (PVC)	A U 4 FIBERGLASS PIPE
	A U 5 ALUMINUM	A U 6 CONCRETE	A U 7 STEEL W/ COATING	A U 8 100% METHANOL COMPATIBLE WFRP
	A U 9 GALVANIZED STEEL	A U 10 CATHODIC PROTECTION	A U 95 UNKNOWN	A U 99 OTHER
D. LEAK DETECTION	<input type="checkbox"/> 1 AUTOMATIC LINE LEAK DETECTOR	<input type="checkbox"/> 2 LINE TIGHTNESS TESTING	<input type="checkbox"/> 3 INTERSTITIAL MONITORING	<input type="checkbox"/> 99 OTHER

V. TANK LEAK DETECTION

<input type="checkbox"/> 1 VISUAL CHECK	<input checked="" type="checkbox"/> 2 INVENTORY RECONCILIATION	<input type="checkbox"/> 3 VAPOUR MONITORING	<input type="checkbox"/> 4 AUTOMATIC TANK GAUGING	<input type="checkbox"/> 5 GROUND WATER MONITORING
<input checked="" type="checkbox"/> 6 TANK TESTING	<input type="checkbox"/> 7 INTERSTITIAL MONITORING	<input type="checkbox"/> 91 NONE	<input type="checkbox"/> 95 UNKNOWN	<input type="checkbox"/> 99 OTHER

VI. TANK CLOSURE INFORMATION

1. ESTIMATED DATE LAST USED (MO/DAY/YR) <u>8/25/97</u>	2. ESTIMATED QUANTITY OF SUBSTANCE REMAINING <u>-0-</u> GALLONS	3. WAS TANK FILLED WITH INERT MATERIAL? YES <input type="checkbox"/> NO <input checked="" type="checkbox"/>
--	---	---

THIS FORM HAS BEEN COMPLETED UNDER PENALTY OF PERJURY, AND TO THE BEST OF MY KNOWLEDGE, IS TRUE AND CORRECT

APPLICANT'S NAME (PRINTED & SIGNATURE) Michael Coccaran, Vice President DATE 8-29-97

LOCAL AGENCY USE ONLY THE STATE I.D. NUMBER IS COMPOSED OF THE FOUR NUMBERS BELOW

STATE I.D.#	COUNTY #	JURISDICTION #	FACILITY #	TANK #
PERMIT NUMBER	PERMIT APPROVED BY/DATE		PERMIT EXPIRATION DATE	

THIS FORM MUST BE ACCOMPANIED BY A PERMIT APPLICATION - FORM A, UNLESS A CURRENT FORM A HAS BEEN FILED.
FILE THIS FORM WITH THE LOCAL AGENCY IMPLEMENTING THE UNDERGROUND STORAGE TANK REGULATIONS

STATE OF CALIFORNIA
STATE WATER RESOURCES CONTROL BOARD
UNDERGROUND STORAGE TANK PERMIT APPLICATION - FORM B



COMPLETE A SEPARATE FORM FOR EACH TANK SYSTEM.

MARK ONLY ONE ITEM

<input type="checkbox"/> 1 NEW PERMIT	<input type="checkbox"/> 3 RENEWAL PERMIT	<input type="checkbox"/> 5 CHANGE OF INFORMATION	<input type="checkbox"/> 7 PERMANENTLY CLOSED ON SITE
<input type="checkbox"/> 2 INTERIM PERMIT	<input type="checkbox"/> 4 AMENDED PERMIT	<input type="checkbox"/> 6 TEMPORARY TANK CLOSURE	<input checked="" type="checkbox"/> 8 TANK REMOVED

DBA OR FACILITY NAME WHERE TANK IS INSTALLED:

I. TANK DESCRIPTION COMPLETE ALL ITEMS - SPECIFY IF UNKNOWN

A. OWNER'S TANK I.D. # <u>Unknown</u>	B. MANUFACTURED BY: <u>Unknown</u>
C. DATE INSTALLED (MO/DAY/YEAR) <u>~1978</u>	D. TANK CAPACITY IN GALLONS: <u>7,500</u>

II. TANK CONTENTS IF A-1 IS MARKED, COMPLETE ITEM C.

A. <input checked="" type="checkbox"/> 1 MOTOR VEHICLE FUEL	<input type="checkbox"/> 4 OIL	B. <input checked="" type="checkbox"/> 1 PRODUCT	C. <input type="checkbox"/> 1a REGULAR UNLEADED	<input checked="" type="checkbox"/> 3 DIESEL	<input type="checkbox"/> 6 AVIATION GAS
<input type="checkbox"/> 2 PETROLEUM	<input type="checkbox"/> 80 EMPTY	<input type="checkbox"/> 2 WASTE	<input type="checkbox"/> 1b PREMIUM UNLEADED	<input type="checkbox"/> 4 GASAHOL	<input type="checkbox"/> 7 METHANOL
<input type="checkbox"/> 3 CHEMICAL PRODUCT	<input type="checkbox"/> 99 UNKNOWN		<input type="checkbox"/> 2 LEADED	<input type="checkbox"/> 5 JET FUEL	<input type="checkbox"/> 99 OTHER (DESCRIBE IN ITEM D. BELOW)

D. IF (A.1) IS NOT MARKED, ENTER NAME OF SUBSTANCE STORED

C. A. S. #:

III. TANK CONSTRUCTION MARK ONE ITEM ONLY IN BOXES A, B, AND C, AND ALL THAT APPLIES IN BOX D AND E

A. TYPE OF SYSTEM	<input type="checkbox"/> 1 DOUBLE WALL	<input type="checkbox"/> 3 SINGLE WALL WITH EXTERIOR LINER	<input type="checkbox"/> 95 UNKNOWN
	<input checked="" type="checkbox"/> 2 SINGLE WALL	<input type="checkbox"/> 4 SECONDARY CONTAINMENT (VAULTED TANK)	<input type="checkbox"/> 99 OTHER
B. TANK MATERIAL (Primary Tank)	<input checked="" type="checkbox"/> 1 BARE STEEL	<input type="checkbox"/> 2 STAINLESS STEEL	<input type="checkbox"/> 3 FIBERGLASS
	<input type="checkbox"/> 5 CONCRETE	<input type="checkbox"/> 6 POLYVINYL CHLORIDE	<input type="checkbox"/> 7 ALUMINUM
	<input type="checkbox"/> 9 BRONZE	<input type="checkbox"/> 10 GALVANIZED STEEL	<input type="checkbox"/> 95 UNKNOWN
C. INTERIOR LINING	<input type="checkbox"/> 1 RUBBER LINED	<input type="checkbox"/> 2 ALKYD LINING	<input type="checkbox"/> 3 EPOXY LINING
	<input type="checkbox"/> 5 GLASS LINING	<input type="checkbox"/> 6 UNLINED	<input checked="" type="checkbox"/> 95 UNKNOWN
	IS LINING MATERIAL COMPATIBLE WITH 100% METHANOL? YES ___ NO ___		
D. CORROSION PROTECTION	<input type="checkbox"/> 1 POLYETHYLENE WRAP	<input checked="" type="checkbox"/> 2 COATING (<u>Asphalt</u>)	<input type="checkbox"/> 3 VINYL WRAP
	<input type="checkbox"/> 5 CATHODIC PROTECTION	<input type="checkbox"/> 91 NONE	<input type="checkbox"/> 4 FIBERGLASS REINFORCED PLASTIC
			<input type="checkbox"/> 95 UNKNOWN
E. SPILL AND OVERFILL	SPILL CONTAINMENT INSTALLED (YEAR) <u>None</u>		OVERFILL PREVENTION EQUIPMENT INSTALLED (YEAR) <u>None</u>

IV. PIPING INFORMATION CIRCLE A IF ABOVE GROUND OR U IF UNDERGROUND, BOTH IF APPLICABLE

A. SYSTEM TYPE	A U 1 SUCTION	A U 2 PRESSURE	A (U) 3 GRAVITY	A U 99 OTHER
B. CONSTRUCTION	A (U) 1 SINGLE WALL	A U 2 DOUBLE WALL	A U 3 LINED TRENCH	A U 95 UNKNOWN
C. MATERIAL AND CORROSION PROTECTION	A U 1 BARE STEEL	A U 2 STAINLESS STEEL	A U 3 POLYVINYL CHLORIDE (PVC)	A U 4 FIBERGLASS PIPE
	A U 5 ALUMINUM	A U 6 CONCRETE	A U 7 STEEL W/ COATING	A U 8 100% METHANOL COMPATIBLE WFRP
	A U 9 GALVANIZED STEEL	A U 10 CATHODIC PROTECTION	A (U) 95 UNKNOWN	A U 99 OTHER
D. LEAK DETECTION	<input type="checkbox"/> 1 AUTOMATIC LINE LEAK DETECTOR	<input checked="" type="checkbox"/> 2 LINE TIGHTNESS TESTING	<input type="checkbox"/> 3 INTERSTITIAL MONITORING	<input type="checkbox"/> 99 OTHER

V. TANK LEAK DETECTION

<input type="checkbox"/> 1 VISUAL CHECK	<input checked="" type="checkbox"/> 2 INVENTORY RECONCILIATION	<input type="checkbox"/> 3 VADOZE MONITORING	<input type="checkbox"/> 4 AUTOMATIC TANK GAUGING	<input type="checkbox"/> 5 GROUND WATER MONITORING
<input checked="" type="checkbox"/> 6 TANK TESTING	<input type="checkbox"/> 7 INTERSTITIAL MONITORING	<input type="checkbox"/> 91 NONE	<input type="checkbox"/> 95 UNKNOWN	<input type="checkbox"/> 99 OTHER

VI. TANK CLOSURE INFORMATION

1. ESTIMATED DATE LAST USED (MO. DAY/YR.) <u>8/25/97</u>	2. ESTIMATED QUANTITY OF SUBSTANCE REMAINING <u>-0-</u> GALLONS	3. WAS TANK FILLED WITH INERT MATERIAL? YES <input type="checkbox"/> NO <input checked="" type="checkbox"/>
THIS FORM HAS BEEN COMPLETED UNDER PENALTY OF PERJURY, AND TO THE BEST OF MY KNOWLEDGE, IS TRUE AND CORRECT		
APPLICANT'S NAME (PRINTED & SIGNATURE) <u>Michael Corcoran, Vice President</u>	DATE <u>8-29-97</u>	

LOCAL AGENCY USE ONLY THE STATE I.D. NUMBER IS COMPOSED OF THE FOUR NUMBERS BELOW

STATE I.D.#	COUNTY #	JURISDICTION #	FACILITY #	TANK #
PERMIT NUMBER	PERMIT APPROVED BY/DATE		PERMIT EXPIRATION DATE	

THIS FORM MUST BE ACCOMPANIED BY A PERMIT APPLICATION - FORM A, UNLESS A CURRENT FORM A HAS BEEN FILED. FILE THIS FORM WITH THE LOCAL AGENCY IMPLEMENTING THE UNDERGROUND STORAGE TANK REGULATIONS

STATE OF CALIFORNIA
STATE WATER RESOURCES CONTROL BOARD
UNDERGROUND STORAGE TANK PERMIT APPLICATION - FORM B



COMPLETE A SEPARATE FORM FOR EACH TANK SYSTEM.

MARK ONLY ONE ITEM 1 NEW PERMIT 2 INTERIM PERMIT 3 RENEWAL PERMIT 4 AMENDED PERMIT 5 CHANGE OF INFORMATION 6 TEMPORARY TANK CLOSURE 7 PERMANENTLY CLOSED ON SITE 8 TANK REMOVED

OBA OR FACILITY NAME WHERE TANK IS INSTALLED:

I. TANK DESCRIPTION COMPLETE ALL ITEMS - SPECIFY IF UNKNOWN

A. OWNER'S TANK I.D. # Unknown B. MANUFACTURED BY: Unknown
C. DATE INSTALLED (MO/DAY/YEAR) ~1978 D. TANK CAPACITY IN GALLONS: 7,500

II. TANK CONTENTS (IF A-1 IS MARKED, COMPLETE ITEM C.)

A. 1 MOTOR VEHICLE FUEL 4 OIL 2 PETROLEUM 80 EMPTY 3 CHEMICAL PRODUCT 95 UNKNOWN
B. 1 PRODUCT 2 WASTE
C. 1a REGULAR UNLEADED 3 DIESEL 8 AVIATION GAS
 1b PREMIUM UNLEADED 4 GASOLIN 7 METHANOL
 2 LEADED 5 JET FUEL 99 OTHER (DESCRIBE IN ITEM D. BELOW)
D. IF (A.1) IS NOT MARKED, ENTER NAME OF SUBSTANCE STORED _____ C. A. S. #:

III. TANK CONSTRUCTION MARK ONE ITEM ONLY IN BOXES A, B, AND C, AND ALL THAT APPLIES IN BOX D AND E

A. TYPE OF SYSTEM 1 DOUBLE WALL 3 SINGLE WALL WITH EXTERIOR LINER 95 UNKNOWN
 2 SINGLE WALL 4 SECONDARY CONTAINMENT (VAULTED TANK) 99 OTHER
B. TANK MATERIAL (Primary Tank) 1 BARE STEEL 2 STAINLESS STEEL 3 FIBERGLASS 4 STEEL CLAD W/ FIBERGLASS REINFORCED PLASTIC
 5 CONCRETE 6 POLYVINYL CHLORIDE 7 ALUMINUM 8 100% METHANOL COMPATIBLE WFRP
 9 BRONZE 10 GALVANIZED STEEL 95 UNKNOWN 99 OTHER
C. INTERIOR LINING 1 RUBBER LINED 2 ALKYD LINING 3 EPOXY LINING 4 PHENOLIC LINING
 5 GLASS LINING 6 UNLINED 95 UNKNOWN 99 OTHER
IS LINING MATERIAL COMPATIBLE WITH 100% METHANOL? YES ___ NO ___
D. CORROSION PROTECTION 1 POLYETHYLENE WRAP 2 COATING (Asphalt) 3 VINYL WRAP 4 FIBERGLASS REINFORCED PLASTIC
 5 CATHODIC PROTECTION 91 NONE 95 UNKNOWN 99 OTHER
E. SPILL AND OVERFILL SPILL CONTAINMENT INSTALLED (YEAR) None OVERFILL PREVENTION EQUIPMENT INSTALLED (YEAR) None

IV. PIPING INFORMATION CIRCLE A IF ABOVE GROUND OR U IF UNDERGROUND, BOTH IF APPLICABLE

A. SYSTEM TYPE A U 1 SUCTION A U 2 PRESSURE A U 3 GRAVITY A U 99 OTHER
B. CONSTRUCTION A U 1 SINGLE WALL A U 2 DOUBLE WALL A U 3 LINED TRENCH A U 95 UNKNOWN A U 99 OTHER
C. MATERIAL AND CORROSION PROTECTION A U 1 BARE STEEL A U 2 STAINLESS STEEL A U 3 POLYVINYL CHLORIDE (PVC) A U 4 FIBERGLASS PIPE
A U 5 ALUMINUM A U 6 CONCRETE A U 7 STEEL W/ COATING A U 8 100% METHANOL COMPATIBLE WFRP
A U 9 GALVANIZED STEEL A U 10 CATHODIC PROTECTION A U 95 UNKNOWN A U 99 OTHER
D. LEAK DETECTION 1 AUTOMATIC LINE LEAK DETECTOR 2 LINE TIGHTNESS TESTING 3 INTERSTITIAL MONITORING 99 OTHER

V. TANK LEAK DETECTION

1 VISUAL CHECK 2 INVENTORY RECONCILIATION 3 VADOOZE MONITORING 4 AUTOMATIC TANK GAUGING 5 GROUND WATER MONITORING
 6 TANK TESTING 7 INTERSTITIAL MONITORING 91 NONE 95 UNKNOWN 99 OTHER

VI. TANK CLOSURE INFORMATION

1. ESTIMATED DATE LAST USED (MO/DAY/YR) 8/25/97 2. ESTIMATED QUANTITY OF SUBSTANCE REMAINING -0- GALLONS 3. WAS TANK FILLED WITH INERT MATERIAL? YES NO

THIS FORM HAS BEEN COMPLETED UNDER PENALTY OF PERJURY, AND TO THE BEST OF MY KNOWLEDGE, IS TRUE AND CORRECT

APPLICANT'S NAME (PRINTED & SIGNATURE) Michael Corcoran, Vice President DATE 8-29-97

LOCAL AGENCY USE ONLY THE STATE I.D. NUMBER IS COMPOSED OF THE FOUR NUMBERS BELOW

STATE I.D.# COUNTY # JURISDICTION # FACILITY # TANK #
PERMIT NUMBER PERMIT APPROVED BY/DATE PERMIT EXPIRATION DATE

THIS FORM MUST BE ACCOMPANIED BY A PERMIT APPLICATION - FORM A, UNLESS A CURRENT FORM A HAS BEEN FILED.
FILE THIS FORM WITH THE LOCAL AGENCY IMPLEMENTING THE UNDERGROUND STORAGE TANK REGULATIONS

STATE OF CALIFORNIA
STATE WATER RESOURCES CONTROL BOARD
UNDERGROUND STORAGE TANK PERMIT APPLICATION - FORM B



COMPLETE A SEPARATE FORM FOR EACH TANK SYSTEM.

MARK ONLY ONE ITEM

<input type="checkbox"/> 1 NEW PERMIT	<input type="checkbox"/> 3 RENEWAL PERMIT	<input type="checkbox"/> 5 CHANGE OF INFORMATION	<input type="checkbox"/> 7 PERMANENTLY CLOSED ON SITE
<input type="checkbox"/> 2 INTERIM PERMIT	<input type="checkbox"/> 4 AMENDED PERMIT	<input type="checkbox"/> 6 TEMPORARY TANK CLOSURE	<input checked="" type="checkbox"/> 8 TANK REMOVED

DBA OR FACILITY NAME WHERE TANK IS INSTALLED:

I. TANK DESCRIPTION COMPLETE ALL ITEMS - SPECIFY IF UNKNOWN

A. OWNER'S TANK I.D. # Unknown B. MANUFACTURED BY: Unknown
 C. DATE INSTALLED (MO/DAY/YEAR) ~1978 D. TANK CAPACITY IN GALLONS: 6,000

II. TANK CONTENTS IF A-1 IS MARKED, COMPLETE ITEM C.

A. 1 MOTOR VEHICLE FUEL 4 OIL
 2 PETROLEUM 90 EMPTY
 3 CHEMICAL PRODUCT 95 UNKNOWN

B. 1 PRODUCT 2 WASTE

C. 1a REGULAR UNLEADED 3 DIESEL 6 AVIATION GAS
 1b PREMIUM UNLEADED 4 GASAHOL 7 METHANOL
 2 LEADED 5 JET FUEL 99 OTHER (DESCRIBE IN ITEM D. BELOW)

D. IF (A.1) IS NOT MARKED, ENTER NAME OF SUBSTANCE STORED: _____ C. A. S. #:

III. TANK CONSTRUCTION MARK ONE ITEM ONLY IN BOXES A, B, AND C, AND ALL THAT APPLIES IN BOX D AND E

A. TYPE OF SYSTEM: 1 DOUBLE WALL 3 SINGLE WALL WITH EXTERIOR LINER 95 UNKNOWN
 2 SINGLE WALL 4 SECONDARY CONTAINMENT (VAULTED TANK) 99 OTHER

B. TANK MATERIAL (Primary Tank): 1 BARE STEEL 2 STAINLESS STEEL 3 FIBERGLASS 4 STEEL CLAD W/ FIBERGLASS REINFORCED PLASTIC
 5 CONCRETE 6 POLYVINYL CHLORIDE 7 ALUMINUM 8 100% METHANOL COMPATIBLE WFRP
 9 BRONZE 10 GALVANIZED STEEL 95 UNKNOWN 99 OTHER

C. INTERIOR LINING: 1 RUBBER LINED 2 ALKYO LINING 3 EPOXY LINING 4 PHENOLIC LINING
 5 GLASS LINING 6 UNLINED 95 UNKNOWN 99 OTHER

IS LINING MATERIAL COMPATIBLE WITH 100% METHANOL? YES ___ NO ___

D. CORROSION PROTECTION: 1 POLYETHYLENE WRAP 2 COATING (Asphalt) 3 VINYL WRAP 4 FIBERGLASS REINFORCED PLASTIC
 5 CATHODIC PROTECTION 91 NONE 95 UNKNOWN 99 OTHER

E. SPILL AND OVERFILL: SPILL CONTAINMENT INSTALLED (YEAR) None OVERFILL PREVENTION EQUIPMENT INSTALLED (YEAR) None

IV. PIPING INFORMATION CIRCLE A IF ABOVE GROUND OR U IF UNDERGROUND, BOTH IF APPLICABLE

A. SYSTEM TYPE: A U 1 SUCTION A U 2 PRESSURE A (U) 3 GRAVITY A U 99 OTHER

B. CONSTRUCTION: A (U) 1 SINGLE WALL A U 2 DOUBLE WALL A U 3 LINED TRENCH A U 95 UNKNOWN A U 99 OTHER

C. MATERIAL AND CORROSION PROTECTION: A U 1 BARE STEEL A U 2 STAINLESS STEEL A U 3 POLYVINYL CHLORIDE (PVC) A U 4 FIBERGLASS PIPE
 A U 5 ALUMINUM A U 6 CONCRETE A U 7 STEEL W/ COATING A U 8 100% METHANOL COMPATIBLE WFRP
 A U 9 GALVANIZED STEEL A U 10 CATHODIC PROTECTION A (U) 95 UNKNOWN A U 99 OTHER

D. LEAK DETECTION: 1 AUTOMATIC LINE LEAK DETECTOR 2 LINE TIGHTNESS TESTING 3 INTERSTITIAL MONITORING 99 OTHER

V. TANK LEAK DETECTION

1 VISUAL CHECK 2 INVENTORY RECONCILIATION 3 VADOOZ MONITORING 4 AUTOMATIC TANK GAUGING 5 GROUND WATER MONITORING
 6 TANK TESTING 7 INTERSTITIAL MONITORING 91 NONE 95 UNKNOWN 99 OTHER

VI. TANK CLOSURE INFORMATION

1. ESTIMATED DATE LAST USED (MO/DAY/YR) 8/25/97 2. ESTIMATED QUANTITY OF SUBSTANCE REMAINING - 0 - GALLONS 3. WAS TANK FILLED WITH INERT MATERIAL? YES NO

THIS FORM HAS BEEN COMPLETED UNDER PENALTY OF PERJURY, AND TO THE BEST OF MY KNOWLEDGE, IS TRUE AND CORRECT

APPLICANT'S NAME (PRINTED & SIGNATURE) Michael Carcorno, Vice President DATE 8-29-97

LOCAL AGENCY USE ONLY THE STATE I.D. NUMBER IS COMPOSED OF THE FOUR NUMBERS BELOW

STATE I.D.#	COUNTY #	JURISDICTION #	FACILITY #	TANK #
PERMIT NUMBER	PERMIT APPROVED BY/DATE		PERMIT EXPIRATION DATE	

THIS FORM MUST BE ACCOMPANIED BY A PERMIT APPLICATION - FORM A, UNLESS A CURRENT FORM A HAS BEEN FILED.
FILE THIS FORM WITH THE LOCAL AGENCY IMPLEMENTING THE UNDERGROUND STORAGE TANK REGULATIONS

STATE OF CALIFORNIA
STATE WATER RESOURCES CONTROL BOARD
UNDERGROUND STORAGE TANK PERMIT APPLICATION - FORM B



COMPLETE A SEPARATE FORM FOR EACH TANK SYSTEM.

MARK ONLY ONE ITEM	<input type="checkbox"/> 1 NEW PERMIT	<input type="checkbox"/> 3 RENEWAL PERMIT	<input type="checkbox"/> 5 CHANGE OF INFORMATION	<input type="checkbox"/> 7 PERMANENTLY CLOSED ON SITE
	<input type="checkbox"/> 2 INTERIM PERMIT	<input type="checkbox"/> 4 AMENDED PERMIT	<input type="checkbox"/> 6 TEMPORARY TANK CLOSURE	<input type="checkbox"/> 8 TANK REMOVED

DBA OR FACILITY NAME WHERE TANK IS INSTALLED:

I. TANK DESCRIPTION COMPLETE ALL ITEMS - SPECIFY IF UNKNOWN

A. OWNER'S TANK I.D.# <u>Unknown</u>	B. MANUFACTURED BY: <u>Unknown</u>
C. DATE INSTALLED (MO/DAY/YEAR) <u>~1978</u>	D. TANK CAPACITY IN GALLONS: <u>4,000</u>

II. TANK CONTENTS IF A-1 IS MARKED, COMPLETE ITEM C.

A. <input checked="" type="checkbox"/> 1 MOTOR VEHICLE FUEL	<input type="checkbox"/> 4 OIL	B. <input checked="" type="checkbox"/> 1 PRODUCT
<input type="checkbox"/> 2 PETROLEUM	<input type="checkbox"/> 80 EMPTY	<input type="checkbox"/> 2 WASTE
<input type="checkbox"/> 3 CHEMICAL PRODUCT	<input type="checkbox"/> 95 UNKNOWN	

C. 1a REGULAR UNLEADED 3 DIESEL 6 AVIATION GAS
 1b PREMIUM UNLEADED 4 GASAHOL 7 METHANOL
 2 LEADED 5 JET FUEL 99 OTHER (DESCRIBE IN ITEM D. BELOW)

D. IF (A.1) IS NOT MARKED, ENTER NAME OF SUBSTANCE STORED _____ C.A.S.#: _____

III. TANK CONSTRUCTION MARK ONE ITEM ONLY IN BOXES A, B, AND C, AND ALL THAT APPLIES IN BOX D AND E

A. TYPE OF SYSTEM	1 DOUBLE WALL <input type="checkbox"/>	3 SINGLE WALL WITH EXTERIOR LINER <input type="checkbox"/>	95 UNKNOWN <input type="checkbox"/>
	<input checked="" type="checkbox"/> 2 SINGLE WALL	<input type="checkbox"/> 4 SECONDARY CONTAINMENT (VAULTED TANK)	<input type="checkbox"/> 99 OTHER

B. TANK MATERIAL (Primary Tank)	1 BARE STEEL <input checked="" type="checkbox"/>	2 STAINLESS STEEL <input type="checkbox"/>	3 FIBERGLASS <input type="checkbox"/>	4 STEEL CLAD W/ FIBERGLASS REINFORCED PLASTIC <input type="checkbox"/>
	<input type="checkbox"/> 5 CONCRETE	<input type="checkbox"/> 6 POLYVINYL CHLORIDE	<input type="checkbox"/> 7 ALUMINUM	<input type="checkbox"/> 8 100% METHANOL COMPATIBLE W/FRP
	<input type="checkbox"/> 9 BRONZE	<input type="checkbox"/> 10 GALVANIZED STEEL	<input type="checkbox"/> 95 UNKNOWN	<input type="checkbox"/> 99 OTHER

C. INTERIOR LINING	1 RUBBER LINED <input type="checkbox"/>	2 ALKYD LINING <input type="checkbox"/>	3 EPOXY LINING <input type="checkbox"/>	4 PHENOLIC LINING <input type="checkbox"/>
	<input type="checkbox"/> 5 GLASS LINING	<input type="checkbox"/> 6 UNLINED	<input checked="" type="checkbox"/> 95 UNKNOWN	<input type="checkbox"/> 99 OTHER

IS LINING MATERIAL COMPATIBLE WITH 100% METHANOL? YES ___ NO ___

D. CORROSION PROTECTION	1 POLYETHYLENE WRAP <input type="checkbox"/>	2 COATING (Alpha H) <input checked="" type="checkbox"/>	3 VINYL WRAP <input type="checkbox"/>	4 FIBERGLASS REINFORCED PLASTIC <input type="checkbox"/>
	<input type="checkbox"/> 5 CATHODIC PROTECTION	<input type="checkbox"/> 91 NONE	<input type="checkbox"/> 95 UNKNOWN	<input type="checkbox"/> 99 OTHER

E. SPILL AND OVERFILL SPILL CONTAINMENT INSTALLED (YEAR) None OVERFILL PREVENTION EQUIPMENT INSTALLED (YEAR) None

IV. PIPING INFORMATION CIRCLE A IF ABOVEGROUND OR U IF UNDERGROUND, BOTH IF APPLICABLE

A. SYSTEM TYPE	A U 1 SUCTION	A U 2 PRESSURE	A U 3 GRAVITY	A U 99 OTHER
B. CONSTRUCTION	A U 1 SINGLE WALL	A U 2 DOUBLE WALL	A U 3 LINED TRENCH	A U 95 UNKNOWN A U 99 OTHER
C. MATERIAL AND CORROSION PROTECTION	A U 1 BARE STEEL	A U 2 STAINLESS STEEL	A U 3 POLYVINYL CHLORIDE (PVC)	A U 4 FIBERGLASS PIPE
	A U 5 ALUMINUM	A U 6 CONCRETE	A U 7 STEEL W/ COATING	A U 8 100% METHANOL COMPATIBLE W/FRP
	A U 9 GALVANIZED STEEL	A U 10 CATHODIC PROTECTION	A U 95 UNKNOWN	A U 99 OTHER

D. LEAK DETECTION 1 AUTOMATIC LINE LEAK DETECTOR 2 LINE TIGHTNESS TESTING 3 INTERSTITIAL MONITORING 99 OTHER

V. TANK LEAK DETECTION

<input type="checkbox"/> 1 VISUAL CHECK	<input checked="" type="checkbox"/> 2 INVENTORY RECONCILIATION	<input type="checkbox"/> 3 VADOZE MONITORING	<input type="checkbox"/> 4 AUTOMATIC TANK GAUGING	<input type="checkbox"/> 5 GROUND WATER MONITORING
<input checked="" type="checkbox"/> 6 TANK TESTING	<input type="checkbox"/> 7 INTERSTITIAL MONITORING	<input type="checkbox"/> 91 NONE	<input type="checkbox"/> 95 UNKNOWN	<input type="checkbox"/> 99 OTHER

VI. TANK CLOSURE INFORMATION

1. ESTIMATED DATE LAST USED (MO/DAY/YR) 8/25/97 2. ESTIMATED QUANTITY OF SUBSTANCE REMAINING - 0 - GALLONS 3. WAS TANK FILLED WITH INERT MATERIAL? YES NO

THIS FORM HAS BEEN COMPLETED UNDER PENALTY OF PERJURY, AND TO THE BEST OF MY KNOWLEDGE, IS TRUE AND CORRECT

APPLICANT'S NAME (PRINTED & SIGNATURE) Michael Corcoran, Vice President DATE 8-29-97

LOCAL AGENCY USE ONLY THE STATE I.D. NUMBER IS COMPOSED OF THE FOUR NUMBERS BELOW

STATE I.D.#	COUNTY #	JURISDICTION #	FACILITY #	TANK #
PERMIT NUMBER	PERMIT APPROVED BY/DATE	PERMIT EXPIRATION DATE		

THIS FORM MUST BE ACCOMPANIED BY A PERMIT APPLICATION - FORM A, UNLESS A CURRENT FORM A HAS BEEN FILED.
FILE THIS FORM WITH THE LOCAL AGENCY IMPLEMENTING THE UNDERGROUND STORAGE TANK REGULATIONS

INSTRUCTIONS FOR COMPLETING FORM "B"

GENERAL INSTRUCTIONS:

1. One FORM "B" shall be completed for each tank for all NEW PERMITS, PERMIT CHANGES, REMOVALS and/or any other TANK INFORMATION CHANGE.
2. This form should be completed by either the PERMIT APPLICANT or the LOCAL AGENCY UNDERGROUND TANK INSPECTOR.
3. Please type or print clearly all requested information.
4. Use a hard point writing instrument, you are making 3 copies.

TOP OF FORM: "MARK ONLY ONE ITEM"

1. Mark an (X) in the box next to the item that best describes the reason the form is being completed.
2. Indicate the DBA or Facility name where the tank is installed.

I. TANK DESCRIPTION - COMPLETE ALL ITEMS - IF UNKNOWN - SO SPECIFY

- A. Indicate owners tank ID # - If there is a tank number that is used by the owner to identify the tank (ex. AB70789).
- B. Indicate the name of the company that manufactured the tank (ex. ACME TANK MFG.).
- C. Indicate the year the tank was installed (ex. 1987).
- D. Indicate the tank capacity in gallons (ex. 25,000 or 10,000 etc.).

II. TANK CONTENTS

- A. 1. If MOTOR VEHICLE FUEL, check box 1 and complete items B & C.
2. If not MOTOR VEHICLE FUEL, check the appropriate box in section A and complete items B & D.
- B. Check the appropriate box.
- C. Check the type of MOTOR VEHICLE FUEL (if box 1 is checked in A).
- D. Print the chemical name of the hazardous substance stored in the tank and the C.A.S.#. (Chemical Abstract Service number), if box 1 is NOT checked in A.

III. TANK CONSTRUCTION - MARK ONE ITEM ONLY IN BOX A, B, C & D

1. Check only one item in TYPE OF SYSTEM, TANK MATERIAL, INTERIOR LINING and CORROSION PROTECTION.
2. If OTHER, print in the space provided.

IV. PIPING INFORMATION

1. Circle A if above ground; circle U if underground; and circle both if applicable.
2. If UNKNOWN, circle: or if OTHER, print in space provided.
3. Indicate the LEAK DETECTION system(s) used to comply with the monitoring requirement for the piping.

V. TANK LEAK DETECTION

1. Indicate the LEAK DETECTION system(s) used to comply with the monitoring requirements for the tank.

VI. INFORMATION ON TANK PERMANENTLY CLOSED IN PLACE

1. ESTIMATED DATE LAST USED - MONTH/YEAR (January, 1988 or 01/88).
2. ESTIMATED QUANTITY of HAZARDOUS SUBSTANCE remaining in the tank (in Gallons).
3. WAS TANK FILLED WITH INERT MATERIAL? Check "Yes" or "NO".

APPLICANT MUST SIGN AND DATE THE FORM AS INDICATED.

INSTRUCTION FOR THE LOCAL AGENCIES

The state underground storage tank identification number is composed of the two digit county number, the three digit jurisdiction number, the six digit facility number and the six digit tank number. The county and jurisdiction numbers are predetermined and can be obtained by calling the State Board (916)739-2421. The facility number must be the same as shown in form "A". The tank number may be assigned by the local agency; however, this number must be numerical and cannot contain an alphabet. If the local agency prefers the State Board to assign the tank number, please leave it blank.

IT IS THE RESPONSIBILITY OF THE LOCAL AGENCY THAT INSPECTS THE FACILITY TO VERIFY THE ACCURACY OF THE INFORMATION. THE LOCAL AGENCY IS RESPONSIBLE FOR THE COMPLETION OF THE "LOCAL AGENCY USE ONLY" INFORMATION BOX AND FOR FORWARDING ONE FORM "A" AND ASSOCIATED FORM "B"(s) TO THE FOLLOWING ADDRESS.

STATE OF CALIFORNIA
STATE WATER RESOURCES CONTROL BOARD
C/O S.W.E.E.P.S.
DATA PROCESSING CENTER
P.O. BOX 527
PARAMOUNT, CA 90723

COUNTY FIRE DEPARTMENT



COUNTY OF SAN BERNARDINO

HAZARDOUS MATERIALS DIVISION
385 North Arrowhead Avenue, Second Floor • San Bernardino, CA 92415-0153

RICHARD W. SEWELL
Fire Chief
County Fire Warden

December 19, 1997

E.J MEYER COMPANY
105 SUMMIT AVE
REDLANDS, CA 92373

**SUBJECT: REMOVAL OF SIX UNDERGROUND STORAGE TANKS AT
26999 5TH STREET, HIGHLAND**

The Department has reviewed the report dated September 26, 1997, submitted by Bradley Environmental for the facility at the subject address. The results indicate that contamination remaining in the excavation is below that which is generally considered a problem and further investigation is not warranted at this time.

It is important to note that this does not constitute a release of liability for contamination remaining on site or contamination not detected. Should site conditions change, the Department may require further investigation and remedial action.

If you have any questions, please call (909) 387-3082.

A handwritten signature in blue ink that reads "Curtis Armstrong".

CURTIS ARMSTRONG, ESIII
Hazardous Materials Field Services

CA/jc

COUNTY FIRE DEPARTMENT



COUNTY OF SAN BERNARDINO

HAZARDOUS MATERIALS DIVISION

FIELD SERVICES • ENVIRONMENTAL PROTECTION

385 North Arrowhead Avenue, Second Floor • San Bernardino, CA 92415-0153
(909) 387-3080 • Fax (909) 387-4323

RICHARD W. SEWELL
Fire Chief
County Fire Warden

October 9, 1997

E.J. MEYER CO.
105 SUMMIT AVE
REDLANDS, CA 92373

**SUBJECT: REMOVAL OF SIX UNDERGROUND STORAGE TANKS AT
LAIDLAW TRANSIT INC./MAYFLOWER CONTRACT SERVICE
26999 5TH STREET, HIGHLAND**

The Department has reviewed the report dated September 30, 1997, submitted by Bradley Environmental for the facility at the subject address. The results indicate that contamination remaining in the excavation is below that which is generally considered a problem and further investigation is not warranted at this time. Please note that samples were not collected under the fuel dispensers.

It is important to note that this does not constitute a release of liability for contamination remaining on site or contamination not detected. Should site conditions change, the Department may require further investigation and remedial action.

If you have any questions, please call (909) 387-3082.

A handwritten signature in black ink, appearing to read "Curtis Armstrong".

CURTIS ARMSTRONG, ESIII
Hazardous Materials Field Services

CA:jc

cc: Bradley Environmental Services

Enviro - Chem, Inc.**1214 E. Lexington Avenue, Pomona, CA 91766 Tel (909) 590-5905 Fax (909) 590-5907**

Date: September 19, 1997

Mr. Kevin Jenkins
Bradley Environmental Services
1815 Wright Ave
La Verne, CA 91750
Tel (909) 596-7780 Fax (909) 593-8441

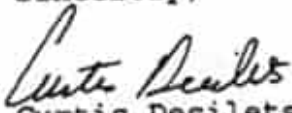
Project: Meyer

Dear Mr. Jenkins:

The analytical results for the soil samples, received by our Lab on September 18, 1997, are attached.

Enviro-Chem appreciates the opportunity to provide you and your company this and other services. Please do not hesitate to call Mr. John Ackerman, our Customer Service Specialist, or myself, if you have any questions.

Sincerely,



Curtis Desilets
Lab Director

Chen-Chou Su
Lab Manager

Hon Su
Program Manager

Enviro - Chem, Inc.

1214 E. Lexington Avenue, Pomona, CA 91766 Tel (909) 590-5905 Fax (909) 590-5907

LABORATORY REPORT

CUSTOMER: BRADLEY ENVIRONMENTAL SERVICES
1815 WRIGHT AVE., LA VERNE, CA 91750
TEL (909) 596-7780 FAX (909) 593-8441

PROJECT: MEYER

MATRIX: SOIL
 SAMPLING DATE: 09/17/97
 REPORT TO: MR. KEVIN JENKINS

DATE SAMPLES REC'D: 09/18/97
 DATE ANALYZED: 09/18-19/97
 DATE REPORTED: 09/19/97

SAMPLE I.D.: N10DW @ 14LAB I.D.: 970918-1

<u>PARAMETER</u>	<u>SAMPLE RESULT, MG/KG</u>	<u>D.L. (X1)</u>	<u>EPA METHOD</u>
TPH/DIESEL RANGE (C10-C22)	ND	10	5030/8015M
BENZENE	ND	0.005	5030/8020
TOLUENE	ND	0.005	5030/8020
ETHYLBENZENE	ND	0.005	5030/8020
TOTAL XYLENES	ND	0.01	5030/8020

COMMENTS

MG/KG = PPM

D.L. = DETECTION LIMIT

ND = BELOW THE DETECTION LIMIT OR NON-DETECTED

TPH = TOTAL PETROLEUM HYDROCARBONS

DATA REVIEWED AND APPROVED BY: *Justin Develter*

CAL-DHS ELAP CERTIFICATE No.: 1555

Enviro - Chem, Inc.

1214 E. Lexington Avenue, Pomona, CA 91766 Tel (909) 590-5905 Fax (909) 590-5907

LABORATORY REPORT

CUSTOMER: BRADLEY ENVIRONMENTAL SERVICES
1815 WRIGHT AVE., LA VERNE, CA 91750
TEL (909) 596-7780 FAX (909) 593-8441

PROJECT: MEYER

MATRIX: SOIL
 SAMPLING DATE: 09/17/97
 REPORT TO: MR. KEVIN JENKINS

DATE SAMPLES REC'D: 09/18/97
 DATE ANALYZED: 09/18-19/97
 DATE REPORTED: 09/19/97

SAMPLE I.D.: S10DW @ 14LAB I.D.: 970918-2

<u>PARAMETER</u>	<u>SAMPLE RESULT, MG/KG</u>	<u>D.L. (X1)</u>	<u>EPA METHOD</u>
TPH/DIESEL RANGE (C10-C22)	ND	10	5030/8015M
BENZENE	ND	0.005	5030/8020
TOLUENE	ND	0.005	5030/8020
ETHYLBENZENE	ND	0.005	5030/8020
TOTAL XYLENES	ND	0.01	5030/8020

COMMENTS

MG/KG = PPM
 D.L. = DETECTION LIMIT
 ND = BELOW THE DETECTION LIMIT OR NON-DETECTED
 TPH = TOTAL PETROLEUM HYDROCARBONS

DATA REVIEWED AND APPROVED BY: *Kevin Jenkins*

CAL-DHS ELAP CERTIFICATE No.: 1555

Enviro - Chem, Inc.
1214 E. Lexington Avenue, Pomona, CA 91766 Tel (909) 590-5905 Fax (909) 590-5907



LABORATORY REPORT

CUSTOMER: BRADLEY ENVIRONMENTAL SERVICES
1815 WRIGHT AVE., LA VERNE, CA 91750
TEL (909) 596-7780 FAX (909) 593-8441

PROJECT: MEYER

MATRIX: SOIL
SAMPLING DATE: 09/17/97
REPORT TO: MR. KEVIN JENKINS

DATE SAMPLES REC'D: 09/18/97
DATE ANALYZED: 09/18-19/97
DATE REPORTED: 09/19/97

SAMPLE I.D.: N10DE @ 14

LAB I.D.: 970918-3

PARAMETER	SAMPLE RESULT, MG/KG	D.L. (X1)	EPA METHOD
TPH/DIESEL RANGE (C10-C22)	17	10	5030/8015M
BENZENE	ND	0.005	5030/8020
TOLUENE	ND	0.005	5030/8020
ETHYLBENZENE	ND	0.005	5030/8020
TOTAL XYLENES	ND	0.01	5030/8020

COMMENTS

MG/KG = PPM
D.L. = DETECTION LIMIT
ND = BELOW THE DETECTION LIMIT OR NON-DETECTED
TPH = TOTAL PETROLEUM HYDROCARBONS

DATA REVIEWED AND APPROVED BY: *Chris Baker*

CAL-DHS ELAP CERTIFICATE No.: 1555

Enviro - Chem, Inc.

1214 E. Lexington Avenue, Pomona, CA 91766 Tel (909) 590-5905 Fax (909) 590-5907

LABORATORY REPORT

CUSTOMER: BRADLEY ENVIRONMENTAL SERVICES
1815 WRIGHT AVE., LA VERNE, CA 91750
TEL(909)596-7780 FAX(909)593-8441

PROJECT: MEYER

MATRIX: SOIL
 SAMPLING DATE: 09/17/97
 REPORT TO: MR. KEVIN JENKINS

DATE SAMPLES REC'D: 09/18/97
 DATE ANALYZED: 09/18-19/97
 DATE REPORTED: 09/19/97

SAMPLE I.D.: S10DE @ 14LAB I.D.: 970918-4

PARAMETER	SAMPLE RESULT, MG/KG	D.L. (X1)	EPA METHOD
TPH/DIESEL RANGE (C10-C22)	ND	10	5030/8015M
BENZENE	ND	0.005	5030/8020
TOLUENE	ND	0.005	5030/8020
ETHYLBENZENE	ND	0.005	5030/8020
TOTAL XYLENES	ND	0.01	5030/8020

COMMENTS

MG/KG = PPM
 D.L. = DETECTION LIMIT
 ND = BELOW THE DETECTION LIMIT OR NON-DETECTED
 TPH = TOTAL PETROLEUM HYDROCARBONS

DATA REVIEWED AND APPROVED BY: *Kevin Jenkins*

CAL-DHS ELAP CERTIFICATE No.: 1555

Enviro - Chem, Inc.

1214 E. Lexington Avenue, Pomona, CA 91766 Tel (909) 590-5905 Fax (909) 590-5907

LABORATORY REPORT

CUSTOMER: BRADLEY ENVIRONMENTAL SERVICES
1815 WRIGHT AVE., LA VERNE, CA 91750
TEL (909) 596-7780 FAX (909) 593-8441

PROJECT: MEYER

MATRIX: SOIL
 SAMPLING DATE: 09/17/97
 REPORT TO: MR. KEVIN JENKINS

DATE SAMPLES REC'D: 09/18/97
 DATE ANALYZED: 09/18-19/97
 DATE REPORTED: 09/19/97

SAMPLE I.D.: N7.5DW @ 14

LAB I.D.: 970918-5

<u>PARAMETER</u>	<u>SAMPLE RESULT, MG/KG</u>	<u>D.L. (X1)</u>	<u>EPA METHOD</u>
TPH/DIESEL RANGE (C10-C22)	14	10	5030/8015M
BENZENE	ND	0.005	5030/8020
TOLUENE	ND	0.005	5030/8020
ETHYLBENZENE	ND	0.005	5030/8020
TOTAL XYLENES	ND	0.01	5030/8020

COMMENTS

MG/KG = PPM
 D.L. = DETECTION LIMIT
 ND = BELOW THE DETECTION LIMIT OR NON-DETECTED
 TPH = TOTAL PETROLEUM HYDROCARBONS

DATA REVIEWED AND APPROVED BY: *Ante Perillo*

CAL-DHS ELAP CERTIFICATE No.: 1555

Enviro - Chem, Inc.

1214 E. Lexington Avenue, Pomona, CA 91766 Tel (909) 590-5905 Fax (909) 590-5907

LABORATORY REPORTCUSTOMER: BRADLEY ENVIRONMENTAL SERVICES1815 WRIGHT AVE., LA VERNE, CA 91750TEL(909)596-7780 FAX(909)593-8441PROJECT: MEYERMATRIX: SOILSAMPLING DATE: 09/17/97REPORT TO: MR. KEVIN JENKINSDATE SAMPLES REC'D: 09/18/97DATE ANALYZED: 09/18-19/97DATE REPORTED: 09/19/97SAMPLE I.D.: N7.5DE @ 14LAB I.D.: 970918-6

<u>PARAMETER</u>	<u>SAMPLE RESULT, MG/KG</u>	<u>D.L. (X1)</u>	<u>EPA METHOD</u>
TPH/DIESEL RANGE (C10-C22)	17	10	5030/8015M
BENZENE	ND	0.005	5030/8020
TOLUENE	ND	0.005	5030/8020
ETHYLBENZENE	ND	0.005	5030/8020
TOTAL XYLENES	ND	0.01	5030/8020

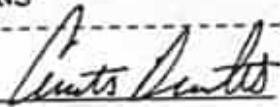
COMMENTS

MG/KG = PPM

D.L. = DETECTION LIMIT

ND = BELOW THE DETECTION LIMIT OR NON-DETECTED

TPH = TOTAL PETROLEUM HYDROCARBONS

DATA REVIEWED AND APPROVED BY: 

CAL-DHS ELAP CERTIFICATE No.: 1555

Enviro - Chem, Inc.

1214 E. Lexington Avenue, Pomona, CA 91766 Tel (909) 590-5905 Fax (909) 590-5907

LABORATORY REPORT

CUSTOMER: BRADLEY ENVIRONMENTAL SERVICES
1815 WRIGHT AVE., LA VERNE, CA 91750
TEL(909)596-7780 FAX(909)593-8441

PROJECT: MEYER

MATRIX: SOIL DATE SAMPLES REC'D: 09/18/97
 SAMPLING DATE: 09/17/97 DATE ANALYZED: 09/18-19/97
 REPORT TO: MR. KEVIN JENKINS DATE REPORTED: 09/19/97

SAMPLE I.D.: S7.5DW @ 14LAB I.D.: 970918-7

PARAMETER	SAMPLE RESULT, MG/KG	D.L. (X1)	EPA METHOD
TPH/DIESEL RANGE (C10-C22)	ND	10	5030/8015M
BENZENE	ND	0.005	5030/8020
TOLUENE	ND	0.005	5030/8020
ETHYLBENZENE	ND	0.005	5030/8020
TOTAL XYLENES	ND	0.01	5030/8020

COMMENTS

MG/KG = PPM
 D.L. = DETECTION LIMIT
 ND = BELOW THE DETECTION LIMIT OR NON-DETECTED
 TPH = TOTAL PETROLEUM HYDROCARBONS

DATA REVIEWED AND APPROVED BY: *Kevin Jenkins*

CAL-DHS ELAP CERTIFICATE No.: 1555

Enviro - Chem, Inc.

1214 E. Lexington Avenue, Pomona, CA 91766 Tel (909) 590-5905 Fax (909) 590-5907

LABORATORY REPORTCUSTOMER: BRADLEY ENVIRONMENTAL SERVICES1815 WRIGHT AVE., LA VERNE, CA 91750TEL(909)596-7780 FAX(909)593-8441PROJECT: MEYERMATRIX: SOILSAMPLING DATE: 09/17/97REPORT TO: MR. KEVIN JENKINSDATE SAMPLES REC'D: 09/18/97DATE ANALYZED: 09/18-19/97DATE REPORTED: 09/19/97SAMPLE I.D.: S7.5DE @ 14LAB I.D.: 970918-8

<u>PARAMETER</u>	<u>SAMPLE RESULT, MG/KG</u>	<u>D.L. (X1)</u>	<u>EPA METHOD</u>
TPH/DIESEL RANGE (C10-C22)	ND	10	5030/8015M
BENZENE	ND	0.005	5030/8020
TOLUENE	ND	0.005	5030/8020
ETHYLBENZENE	ND	0.005	5030/8020
TOTAL XYLENES	ND	0.01	5030/8020

COMMENTS

MG/KG = PPM

D.L. = DETECTION LIMIT

ND = BELOW THE DETECTION LIMIT OR NON-DETECTED

TPH = TOTAL PETROLEUM HYDROCARBONS

DATA REVIEWED AND APPROVED BY: *Lucretia Decker*

CAL-DHS ELAP CERTIFICATE No.: 1555

Enviro - Chem, Inc.

1214 E. Lexington Avenue, Pomona, CA 91766 Tel (909) 590-5905 Fax (909) 590-5907

LABORATORY REPORT

CUSTOMER: BRADLEY ENVIRONMENTAL SERVICES
1815 WRIGHT AVE., LA VERNE, CA 91750
TEL (909) 596-7780 FAX (909) 593-8441

PROJECT: MEYER

MATRIX: SOIL
 SAMPLING DATE: 09/17/97
 REPORT TO: MR. KEVIN JENKINS

DATE SAMPLES REC'D: 09/18/97
 DATE ANALYZED: 09/18-19/97
 DATE REPORTED: 09/19/97

SAMPLE I.D.: 4GW @ 12LAB I.D.: 970918-9

<u>PARAMETER</u>	<u>SAMPLE RESULT, MG/KG</u>	<u>D.L. (X1)</u>	<u>EPA METHOD</u>
TPH/GASOLINE RANGE (C4-C10)	ND	0.1	5030/8015M
BENZENE	ND	0.005	5030/8020
TOLUENE	ND	0.005	5030/8020
ETHYLBENZENE	ND	0.005	5030/8020
TOTAL XYLENES	ND	0.01	5030/8020
MTBE	ND	0.025	5030/8020

COMMENTS

MG/KG = PPM
 D.L. = DETECTION LIMIT
 ND = BELOW THE DETECTION LIMIT OR NON-DETECTED
 TPH = TOTAL PETROLEUM HYDROCARBONS
 MTBE = METHYL tert-BUTYL ETHER

DATA REVIEWED AND APPROVED BY: 

CAL-DHS ELAP CERTIFICATE No.: 1555

Enviro - Chem, Inc.

1214 E. Lexington Avenue, Pomona, CA 91766 Tel (909) 590-5905 Fax (909) 590-5907

LABORATORY REPORT

CUSTOMER: BRADLEY ENVIRONMENTAL SERVICES
1815 WRIGHT AVE., LA VERNE, CA 91750
TEL (909) 596-7780 FAX (909) 593-8441

PROJECT: MEYER

MATRIX: SOIL
 SAMPLING DATE: 09/17/97
 REPORT TO: MR. KEVIN JENKINS

DATE SAMPLES REC'D: 09/18/97
 DATE ANALYZED: 09/18-19/97
 DATE REPORTED: 09/19/97

SAMPLE I.D.: 4GE @ 12LAB I.D.: 970918-10

<u>PARAMETER</u>	<u>SAMPLE RESULT, MG/KG</u>	<u>D.L. (X1)</u>	<u>EPA METHOD</u>
TPH/GASOLINE RANGE (C4-C10)	ND	0.1	5030/8015M
BENZENE	ND	0.005	5030/8020
TOLUENE	ND	0.005	5030/8020
ETHYLBENZENE	ND	0.005	5030/8020
TOTAL XYLENES	ND	0.01	5030/8020
MTBE	ND	0.025	5030/8020

COMMENTS

MG/KG = PPM

D.L. = DETECTION LIMIT

ND = BELOW THE DETECTION LIMIT OR NON-DETECTED

TPH = TOTAL PETROLEUM HYDROCARBONS

MTBE = METHYL tert-BUTYL ETHER

DATA REVIEWED AND APPROVED BY: 

CAL-DHS ELAP CERTIFICATE No.: 1555

Enviro - Chem, Inc.

1214 E. Lexington Avenue, Pomona, CA 91766 Tel (909) 590-5905 Fax (909) 590-5907

LABORATORY REPORTCUSTOMER: BRADLEY ENVIRONMENTAL SERVICES1815 WRIGHT AVE., LA VERNE, CA 91750TEL(909)596-7780 FAX(909)593-8441PROJECT: MEYERMATRIX: SOILDATE SAMPLES REC'D: 09/18/97SAMPLING DATE: 09/17/97DATE ANALYZED: 09/18-19/97REPORT TO: MR. KEVIN JENKINSDATE REPORTED: 09/19/97SAMPLE I.D.: 4GS @ 14LAB I.D.: 970918-11

<u>PARAMETER</u>	<u>SAMPLE RESULT, MG/KG</u>	<u>D.L. (X1)</u>	<u>EPA METHOD</u>
TPH/GASOLINE RANGE (C4-C10)	ND	0.1	5030/8015M
BENZENE	ND	0.005	5030/8020
TOLUENE	ND	0.005	5030/8020
ETHYLBENZENE	ND	0.005	5030/8020
TOTAL XYLENES	ND	0.01	5030/8020
MTBE	ND	0.025	5030/8020

COMMENTS

MG/KG = PPM

D.L. = DETECTION LIMIT

ND = BELOW THE DETECTION LIMIT OR NON-DETECTED

TPH = TOTAL PETROLEUM HYDROCARBONS

MTBE = METHYL tert-BUTYL ETHER

DATA REVIEWED AND APPROVED BY: *Chris DeWitt*

CAL-DHS ELAP CERTIFICATE No.: 1555

Enviro - Chem, Inc.

1214 E. Lexington Avenue, Pomona, CA 91766 Tel (909) 590-5905 Fax (909) 590-5907

LABORATORY REPORTCUSTOMER: BRADLEY ENVIRONMENTAL SERVICES1815 WRIGHT AVE., LA VERNE, CA 91750TEL (909) 596-7780 FAX (909) 593-8441PROJECT: MEYERMATRIX: SOILDATE SAMPLES REC'D: 09/18/97SAMPLING DATE: 09/17/97DATE ANALYZED: 09/18-19/97REPORT TO: MR. KEVIN JENKINSDATE REPORTED: 09/19/97

SAMPLE I.D.: 4GN @ 16

LAB I.D.: 970918-12

<u>PARAMETER</u>	<u>SAMPLE RESULT, MG/KG</u>	<u>D.L. (X1)</u>	<u>EPA METHOD</u>
TPH/GASOLINE RANGE (C4-C10)	ND	0.1	5030/8015M
BENZENE	ND	0.005	5030/8020
TOLUENE	ND	0.005	5030/8020
ETHYLBENZENE	ND	0.005	5030/8020
TOTAL XYLENES	ND	0.01	5030/8020
MTBE	ND	0.025	5030/8020

COMMENTS

MG/KG = PPM

D.L. = DETECTION LIMIT

ND = BELOW THE DETECTION LIMIT OR NON-DETECTED

TPH = TOTAL PETROLEUM HYDROCARBONS

MTBE = METHYL tert-BUTYL ETHER

DATA REVIEWED AND APPROVED BY: 

CAL-DHS ELAP CERTIFICATE No.: 1555

Enviro - Chem, Inc.

1214 E. Lexington Avenue, Pomona, CA 91766 Tel (909) 590-5905 Fax (909) 590-5907

LABORATORY REPORTCUSTOMER: BRADLEY ENVIRONMENTAL SERVICES1815 WRIGHT AVE., LA VERNE, CA 91750TEL(909)596-7780 FAX(909)593-8441PROJECT: MEYERMATRIX: SOILDATE SAMPLES REC'D: 09/18/97SAMPLING DATE: 09/17/97DATE ANALYZED: 09/18-19/97REPORT TO: MR. KEVIN JENKINSDATE REPORTED: 09/19/97SAMPLE I.D.: N10DE @ 18LAB I.D.: 970918-13

<u>PARAMETER</u>	<u>SAMPLE RESULT, MG/KG</u>	<u>D.L. (X1)</u>	<u>EPA METHOD</u>
TPH/DIESEL RANGE (C10-C22)	28	10	5030/8015M
BENZENE	ND	0.005	5030/8020
TOLUENE	ND	0.005	5030/8020
ETHYLBENZENE	ND	0.005	5030/8020
TOTAL XYLENES	ND	0.01	5030/8020

COMMENTS

MG/KG = PPM

D.L. = DETECTION LIMIT

ND = BELOW THE DETECTION LIMIT OR NON-DETECTED

TPH = TOTAL PETROLEUM HYDROCARBONS

DATA REVIEWED AND APPROVED BY: 

CAL-DHS ELAP CERTIFICATE No.: 1555

Enviro - Chem, Inc.

1214 E. Lexington Avenue, Pomona, CA 91766 Tel (909) 590-5905 Fax (909) 590-5907

LABORATORY REPORT

CUSTOMER: BRADLEY ENVIRONMENTAL SERVICES
1815 WRIGHT AVE., LA VERNE, CA 91750
TEL(909) 596-7780 FAX(909) 593-8441

PROJECT: MEYER

MATRIX: SOIL
 SAMPLING DATE: 09/17/97
 REPORT TO: MR. KEVIN JENKINS

DATE SAMPLES REC'D: 09/18/97
 DATE ANALYZED: 09/18-19/97
 DATE REPORTED: 09/19/97

SAMPLE I.D.: N7.5DW @ 16LAB I.D.: 970918-14

<u>PARAMETER</u>	<u>SAMPLE RESULT, MG/KG</u>	<u>D.L. (X1)</u>	<u>EPA METHOD</u>
TPH/DIESEL RANGE (C10-C22)	ND	10	5030/8015M
BENZENE	ND	0.005	5030/8020
TOLUENE	ND	0.005	5030/8020
ETHYLBENZENE	ND	0.005	5030/8020
TOTAL XYLENES	ND	0.01	5030/8020

COMMENTS

MG/KG = PPM
 D.L. = DETECTION LIMIT
 ND = BELOW THE DETECTION LIMIT OR NON-DETECTED
 TPH = TOTAL PETROLEUM HYDROCARBONS

DATA REVIEWED AND APPROVED BY: 

CAL-DHS ELAP CERTIFICATE No.: 1555

Enviro - Chem, Inc.

1214 E. Lexington Avenue, Pomona, CA 91766 Tel (909) 590-5905 Fax (909) 590-5907

LABORATORY REPORT

CUSTOMER: BRADLEY ENVIRONMENTAL SERVICES
1815 WRIGHT AVE., LA VERNE, CA 91750
TEL (909) 596-7780 FAX (909) 593-8441

PROJECT: MEYER

MATRIX: SOIL
 SAMPLING DATE: 09/17/97
 REPORT TO: MR. KEVIN JENKINS

DATE SAMPLES REC'D: 09/18/97
 DATE ANALYZED: 09/18-19/97
 DATE REPORTED: 09/19/97

SAMPLE I.D.: SP1LAB I.D.: 970918-15

<u>PARAMETER</u>	<u>SAMPLE RESULT, MG/KG</u>	<u>D.L. (X1)</u>	<u>EPA METHOD</u>
TPH/DIESEL RANGE (C10-C22)	ND	10	5030/8015M
TPH/GASOLINE RANGE (C4-C10)	ND	0.1	5030/8015M
BENZENE	ND	0.005	5030/8020
TOLUENE	ND	0.005	5030/8020
ETHYLBENZENE	ND	0.005	5030/8020
TOTAL XYLENES	ND	0.01	5030/8020
MTBE	ND	0.025	5030/8020

COMMENTS

MG/KG = PPM
 D.L. = DETECTION LIMIT
 ND = BELOW THE DETECTION LIMIT OR NON-DETECTED
 TPH = TOTAL PETROLEUM HYDROCARBONS
 MTBE = METHYL tert-BUTYL ETHER

DATA REVIEWED AND APPROVED BY: *Center Decker*

CAL-DHS ELAP CERTIFICATE No.: 1555

Enviro - Chem, Inc.

1214 E. Lexington Avenue, Pomona, CA 91766 Tel (909) 590-5905 Fax (909) 590-5907

LABORATORY REPORT

CUSTOMER: BRADLEY ENVIRONMENTAL SERVICES
1815 WRIGHT AVE., LA VERNE, CA 91750
TEL (909) 596-7780 FAX (909) 593-8441

PROJECT: MEYER

MATRIX: SOIL
 SAMPLING DATE: 09/17/97
 REPORT TO: MR. KEVIN JENKINS

DATE SAMPLES REC'D: 09/18/97
 DATE ANALYZED: 09/18-19/97
 DATE REPORTED: 09/19/97

SAMPLE I.D.: SP2LAB I.D.: 970918-16

<u>PARAMETER</u>	<u>SAMPLE RESULT, MG/KG</u>	<u>D.L. (X1)</u>	<u>EPA METHOD</u>
TPH/DIESEL RANGE (C10-C22)	ND	10	5030/8015M
TPH/GASOLINE RANGE (C4-C10)	ND	0.1	5030/8015M
BENZENE	ND	0.005	5030/8020
TOLUENE	ND	0.005	5030/8020
ETHYLBENZENE	ND	0.005	5030/8020
TOTAL XYLENES	ND	0.01	5030/8020
MTBE	ND	0.025	5030/8020

COMMENTS

MG/KG = PPM
 D.L. = DETECTION LIMIT
 ND = BELOW THE DETECTION LIMIT OR NON-DETECTED
 TPH = TOTAL PETROLEUM HYDROCARBONS
 MTBE = METHYL tert-BUTYL ETHER

DATA REVIEWED AND APPROVED BY: *Luís Pereira*

CAL-DHS ELAP CERTIFICATE No.: 1555

Enviro - Chem, Inc.

1214 E. Lexington Avenue, Pomona, CA 91766 Tel (909) 590-5905 Fax (909) 590-5907

LABORATORY REPORT

CUSTOMER: BRADLEY ENVIRONMENTAL SERVICES
1815 WRIGHT AVE., LA VERNE, CA 91750
TEL (909) 596-7780 FAX (909) 593-8441

PROJECT: MEYER

MATRIX: SOIL
 SAMPLING DATE: 09/17/97
 REPORT TO: MR. KEVIN JENKINS

DATE SAMPLES REC'D: 09/18/97
 DATE ANALYZED: 09/18-19/97
 DATE REPORTED: 09/19/97

SAMPLE I.D.: SP3LAB I.D.: 970918-17

<u>PARAMETER</u>	<u>SAMPLE RESULT, MG/KG</u>	<u>D.L. (X1)</u>	<u>EPA METHOD</u>
TPH/DIESEL RANGE (C10-C22)	ND	10	5030/8015M
TPH/GASOLINE RANGE (C4-C10)	ND	0.1	5030/8015M
BENZENE	ND	0.005	5030/8020
TOLUENE	ND	0.005	5030/8020
ETHYLBENZENE	ND	0.005	5030/8020
TOTAL XYLENES	ND	0.01	5030/8020
MTBE	ND	0.025	5030/8020

COMMENTS

MG/KG = PPM
 D.L. = DETECTION LIMIT
 ND = BELOW THE DETECTION LIMIT OR NON-DETECTED
 TPH = TOTAL PETROLEUM HYDROCARBONS
 MTBE = METHYL tert-BUTYL ETHER

DATA REVIEWED AND APPROVED BY: 

CAL-DHS ELAP CERTIFICATE No.: 1555

Enviro - Chem, Inc.

1214 E. Lexington Avenue, Pomona, CA 91766 Tel (909) 590-5905 Fax (909) 590-5907

METHOD BLANK REPORT

CUSTOMER: BRADLEY ENVIRONMENTAL SERVICES
1815 WRIGHT AVE., LA VERNE, CA 91750
TEL (909) 596-7780 FAX (909) 593-8441

PROJECT: MEYER

MATRIX: SOIL
 SAMPLING DATE: 09/17/97
 REPORT TO: MR. KEVIN JENKINS

DATE SAMPLES REC'D: 09/18/97
 DATE ANALYZED: 09/18-19/97
 DATE REPORTED: 09/19/97

 METHOD BLANK FOR LAB I.D.: 970918-17 TO -17

PARAMETER	SAMPLE RESULT, MG/KG	D.L. (X1)	EPA METHOD
TPH/DIESEL RANGE (C10-C22)	ND	10	5030/8015M
TPH/GASOLINE RANGE (C4-C10)	ND	0.1	5030/8015M
BENZENE	ND	0.005	5030/8020
TOLUENE	ND	0.005	5030/8020
ETHYLBENZENE	ND	0.005	5030/8020
TOTAL XYLENES	ND	0.01	5030/8020
MTBE	ND	0.025	5030/8020

COMMENTS

MG/KG = PPM
 D.L. = DETECTION LIMIT
 ND = BELOW THE DETECTION LIMIT OR NON-DETECTED
 TPH = TOTAL PETROLEUM HYDROCARBONS
 MTBE = METHYL tert-BUTYL ETHER

DATA REVIEWED AND APPROVED BY: *Steve Decker*

CAL-DHS ELAP CERTIFICATE No.: 1555

ENVIRO-CHEM, INC.
 LABORATORIES
 1214 E. Lexington Ave.
 Pomona, CA 91766
 (909) 590-5905 • Fax: (909) 590-5907

CHAIN of CUSTODY RECORD

DATE: 9/17/97
 PAGE: 1 of 2

Lab Project # _____

CA-DHS ELAP CERTIFICATE # 1555

7420 on highest TPH-G result or one at random if all one NP

REPORT TO: <u>Bradley Enviro Svcs.</u>	PROJECT NAME: <u>Meyer</u>	TURN AROUND TIME DESIRED <input checked="" type="checkbox"/> Same Day <input checked="" type="checkbox"/> 48 Hour <input type="checkbox"/> 72 Hour <input type="checkbox"/> 1 Week <input type="checkbox"/> Standard (2 Weeks) <input type="checkbox"/> Others: RUSH Confirmed By: _____	
STREET: <u>1815 Wright Ave</u>	PROJECT CONTACT: <u>K. Jenkins</u>		
CITY: <u>La Verne</u> STATE: <u>CA</u> ZIP: <u>91750</u>	SAMPLER(S) SIGNATURE: <u>Wade Cookney</u>		
TEL: <u>(909) 596-7780</u> FAX: <u>909 593-8441</u>	AFTER ANALYSES, SAMPLES ARE TO BE: <input type="checkbox"/> DISPOSED OF <input type="checkbox"/> RETURNED TO CLIENT <input type="checkbox"/> STORED (30 days) <input type="checkbox"/> OTHER:		
SHIPPING INFORMATION: <u>PO #97-5136 Proj. # 7298</u>	RECEIVED BY: (Signature) <u>[Signature]</u>	DATE: <u>9/18/97</u>	TIME: <u>9 AM</u>
RELINQUISHED BY: (Signature) <u>Wade Cookney</u>	RECEIVED BY: (Signature)	DATE:	TIME:
RELINQUISHED BY: (Signature)	RECEIVED BY: (Signature)	DATE:	TIME:

SAMPLE I.D.	LAB I.D.	SAMPLING DATE/TIME	MATRIX	No of Containers	ANALYSIS REQUESTED	SAMPLE RECEIVED CONDITION	Sample Stored Location
N10DW @14	970918-1	1443	Soil	1	TPH-D, BTEX		R1
S10DW @14	-2	1450					
N10DE @14	-3	150P					
S10DE @14	-4	1500					
N7.5DW @14	-5	1534					
N7.5DE @14	-6	1546					
S7.5DW @14	-7	1550					
S7.5DE @14	-8	1555					
46W @1412	-9	1600			TPH-G, BTEX, MRE		
46E @1412	-10	1605					
66S @14	-11	1620					
66N @1416	-12	1615					
N10DE @18							

DISTRIBUTION: WHITE (WITH REPORT) - YELLOW TO JOURNAL
 13 1530

5090
 09-19-1997 09:22AM

ENVIRO-CHEM, INC.
LABORATORIES

1214 E. Lexington Ave.
Pomona, CA 91766
(909) 590-5905 • Fax: (909) 590-5907

CHAIN of CUSTODY RECORD

Lab Project # _____

CA-DHS ELAP CERTIFICATE # 1555

DATE: 9/17/97
PAGE: 2 of 2

5000 exchange

REPORT TO: <u>Bradley Enviro. Svcs.</u>		PROJECT NAME: <u>Meyer</u>		TURN AROUND TIME DESIRED	
STREET: <u>1815 Waight Ave.</u>		PROJECT CONTACT: <u>K. Jenkins</u>		<input checked="" type="checkbox"/> Same Day <input checked="" type="checkbox"/> 48 Hour <input type="checkbox"/> 1 Week <input type="checkbox"/> Standard (2 Weeks) <input type="checkbox"/> Others: RUSH	
CITY: <u>La Verne</u>	STATE: <u>CA</u>	ZIP: <u>91780</u>	SAMPLER'S SIGNATURE: <u>Wade Cooper</u>		Confirmed By: _____
TEL: <u>909 598-7780</u>	FAX: <u>(909) 593-8441</u>				
SHIPPING INFORMATION: <u>PO# 97-5136 Proj# 7298</u>		AFTER ANALYSES, SAMPLES ARE TO BE:		<input type="checkbox"/> RETURNED TO CLIENT <input type="checkbox"/> OTHER	
REL. ACQUIRED BY (Signature): <u>Wade Cooper</u>		RECEIVED BY (Signature): <u>[Signature]</u>		DATE: <u>9/17/97</u>	TIME: <u>9:07</u>
REL. ACQUIRED BY (Signature):		RECEIVED BY (Signature):		DATE:	TIME:
REL. ACQUIRED BY (Signature):		RECEIVED BY (Signature):		DATE:	TIME:

SAMPLE ID	LAB ID	SAMPLING DATE/TIME	MATRIX	No. Containers	ANALYSIS REQUESTED	SAMPLE RECEIVED CONDITION	Sample Stored Location
<u>N7.5 DW @ 16</u>	<u>970918</u>	<u>-14 1540</u>	<u>Soil</u>	<u>1</u>	<u>TPH-D, BTEX</u>		<u>R1</u>
<u>SP1</u>	<u>↓</u>	<u>-15 1630</u>	<u>/</u>	<u>(</u>	<u>TPH-G, TPH-D, BTEX, MAFZ</u>		<u>↓</u>
<u>SP2</u>	<u>↓</u>	<u>-16 1632</u>	<u>/</u>	<u>(</u>	<u>[Signature]</u>		<u>↓</u>
<u>SP3</u>	<u>↓</u>	<u>-17 1634</u>	<u>/</u>	<u>)</u>			<u>↓</u>

SEP-19-1997 09:28

96%

TOTAL P.13 P.13

09-19-1997 09:22AM

P.13

E. J. MEYER COMPANY

ENGINEERING CONTRACTOR

Lic. No. 218385

P. O. BOX 277
HIGHLAND, CA 92346
PH. (909) 335-3188

105 SUMMIT AVENUE
REDLANDS, CA 92373
FAX (909) 335-2738

FAX TRANSMITTAL

DATE: 9/19/97

FAX NO.: 818-289-6217

TO: JEFF HAMILTON

PH. NO.: 818-289-1133

COMPANY: OMNI BANK

FROM: MARK MEYER

HARD COPY TO FOLLOW: YES: X

NO:

NO. OF PAGES INCLUDING THIS SHEET: 22

RE: LAB RESULTS OF HIGHLAND TANKS.

IT COULD NOT BE MUCH CLEANER. WE ARE TOLD THAT

ANYTHING UNDER 100 PARTS/MILLION ON UNLEADED GAS

AND UNDER 1000 PARTS/MILLION ON DIESEL ARE CONSIDERED CLEAN

WE HAVE A MAX. IF 14 AND 28 RESPECTIVELY.

THE FINAL WRITTEN REPORT SHOULD BE READY IN A WEEK.

LET ME KNOW IF YOU NEED ANYTHING FROM ME. THANKS

P. S. I SENT A DEPOSIT OF APPROX. \$1.1 MILLION, IF IT HAS BEEN MADE I WOULD

LIKE TO PAY DOWN THE LINE OF CREDIT, APPROX. \$425,000 PLUS INT.

LET ME KNOW IF IT IS A PROBLEM.

IF YOU HAVE ANY QUESTIONS,

PLEASE CALL (909) 335-3188

OUR FAX NO. IS (909) 335-2738

E. J. MEYER COMPANY

LOR GEOTECHNICAL GROUP, INC.

6121 Quail Valley Court Δ Riverside, California 92507 Δ (909) 653-1760 Δ FAX (909) 653-1741

**PHASE I ENVIRONMENTAL
SITE ASSESSMENT
PROPOSED COMMERCIAL PROPERTY
NORTHEAST CORNER OF
EAST 3RD STREET AND CENTRAL AVENUE
HIGHLAND, CALIFORNIA**

**PROJECT NO. 10510.2
OCTOBER 11, 1993**

Prepared For:

**Mr. Warren E. Freeman
Trustee of FFT Trust
1103 West Bay
Newport Beach, California 92661**

LOR GEOTECHNICAL GROUP, INC.

6121 Quail Valley Court Δ Riverside, California 92507 Δ (909) 653-1760 Δ FAX (909) 653-1741

October 11, 1993

Mr. Warren E. Freeman
Trustee of FFT Trust
1103 West Bay
Newport Beach, California 92661

Project No. 10510.2

Attached herewith is the Phase I Environmental Site Assessment conducted by this firm for the proposed commercial property located on the Northeast Corner of East 3rd Street and Central Avenue in the City of Highland, California.

This Phase I Environmental Site Assessment was planned and executed based upon a scope of services generally outlined in our Proposal dated September 23, 1993, and in other written and verbal communications with your office.

We appreciate the opportunity to provide this Phase I Environmental Site Assessment for this property. If you have any questions or comments regarding this evaluation, please do not hesitate to contact this firm at your convenience.

Respectfully submitted,
LOR GEOTECHNICAL GROUP, INC.



M. Kevin Osmun
Vice President

MKO:sju

Distribution: Addressee (2)
Lazar Realty (2)

TABLE OF CONTENTS

	<u>Page No.</u>
EXECUTIVE SUMMARY	1
INTRODUCTION	2
METHODOLOGY AND PROCEDURES	2
SITE RECONNAISSANCE	3
GEOLOGIC AND HYDROLOGIC SETTING	4
HISTORY OF SITE USAGE	5
Aerial Photographic Review	5
Building Department Assessor Records	8
INVESTIGATION OF ENVIRONMENTALLY IMPAIRED SITES	9
County and State Regulatory Agencies	9
CERCLIS/NPL Sites	10
State Expenditure Plan/Annual Workplan Sites	11
Cortese List Sites	11
Leaking Underground Storage Tanks	11
AB 1803	12
Landfills	12
Calsites	12
Division of Oil and Gas	13
INSPECTION OF ADJACENT PARCELS	13
CONCLUSIONS AND RECOMMENDATIONS	13
LIMITATIONS	14
CLOSURE	15

APPENDICES

APPENDIX A

- INDEX MAP
- ASSESSORS PARCEL MAP
- UPPER SANTA ANA BASIN WELL MAP
- PHOTOGRAPHS

APPENDIX B

- PHASE I ENVIRONMENTAL SITE ASSESSMENT CHECKLIST

Mr. Warren E. Freeman
October 11, 1993

Project No. 10510.2

EXECUTIVE SUMMARY

The site consists of 1.8± acres, which has been vacant since 1989. Prior to 1989 the site was residential with limited agriculture. Based on the proposed commercial usage, no adverse environmental impact from past agricultural use of the site is expected.

The foundation and slab of a two story residence are present on the east portion of the site (Parcel 42). A water well associated with the past agricultural usage of the site is present northeast of the house foundation. When the site is developed this well should be abandoned in accordance with governing regulatory requirements. No transformers or high voltage power transmission lines are present on the site.

Norton Air Force Base (NAFB) which is located approximately 100 feet south of the site is a Cerclis/NPL site with extensive contamination from past use. This contamination has caused groundwater contamination of the upper aquifer which is moving in a westerly direction in the area of the site. The plume of contamination, based on recent maps, is present southwest of the site. Further investigation of NAFB may indicate the plume of contamination is present under the site, however no adverse environmental or financial impact is anticipated from this groundwater contamination, as no evidence exists that the subject site was contributory to the groundwater contamination. No direct impact to the site is expected from other sites listed as hazardous waste/substance sites in the City of Highland, due to their distance from the site or the direction of groundwater flow which is to the west.

There are no sites listed with the regulatory agencies within one-half mile to one mile of the site which might pose any adverse environmental impact to the site.

Based on our investigative effort, the site does not appear to have been adversely impacted by on-site or off-site sources; therefore, further investigation of the site is not deemed necessary.

Mr. Warren E. Freeman
October 11, 1993

Project No. 10510.2

INTRODUCTION

During October of 1993, a Phase I Environmental Site Assessment was conducted by this firm for the proposed commercial property located on the Northwest Corner of East 3rd Street and Central Avenue, Highland, California. This Phase I Environmental Site Assessment was conducted for Mr. Warren E. Freeman, c/o Lazar Realty Company, Inc. The purpose of this Phase I Environmental Site Assessment was to provide an information base regarding potential environmental impairments due to past or current activities at, or in the immediate vicinity of, the site.

The site consists of Assessor Parcel Nos. 290-154-42,-43, a 1.8± acre site, which is currently in a vacant state. The location of the site, within its regional setting, is presented on the enclosed Index Map, Enclosure A-1, within Appendix A.

The scope of this Phase I Environmental Site Assessment included: 1) An on-site reconnaissance of the site; 2) a compilation, review and interpretation of published reports and data available from various private, public and regulatory agencies; 3) interviews with public and regulatory agencies; and 4) preparation of this report.

The findings of our Phase I Environmental Site Assessment, as well as our conclusions and recommendations, are presented in the following sections of this report.

METHODOLOGY AND PROCEDURES

During our research for this site evaluation various public agencies and individuals were contacted in order to provide insight into the previous and current uses of the site with respect to hazardous and/or toxic waste. Pertinent local agencies, such as the Building, Fire and Environmental Health Departments, were contacted for information regarding permits, underground storage tanks or records of regulatory involvement at the site. In addition, Federal, State and County lists and databases were reviewed to ascertain the presence of known environmentally impaired sites within the immediate area of the property and to determine their impact to the site, if any.

Mr. Warren E. Freeman
October 11, 1993

Project No. 10510.2

Concurrent with our public and governmental agency interviews and literature research, an aerial photograph review and an on-site reconnaissance were conducted. These were conducted in order to determine current and past uses of the site and the potential for soil and/or possible groundwater contamination based on visual observation. Our Phase I Environmental Site Assessment Checklist, which outlines our methodology and procedures, is presented within Appendix B.

SITE RECONNAISSANCE

A site reconnaissance was conducted on October 6, 1993, by a representative of this firm. To orient our site reconnaissance, an Assessors Parcel Map was furnished for our use. A copy of the Assessors Parcel Map is presented as Enclosures A-2, within Appendix A.

The site consists of $1.8 \pm$ acres located in the City of Highland, California. The site is bounded on the south by East 3rd Street followed by NAFB, on the east by vacant land, on the west by Central Avenue, followed by a single family residence and on the north by vacant land and commercial buildings.

Currently the site is vacant land. The remnants of a house (burned) and small garage were present on the east portion of the site (Parcel 42). A water well, as evidenced by two 6 inch diameter steel pipes, was present to the northeast of the previously existing residence along the east property line. A welded cap on one of the pipes was marked "200" and may be indicative of the well depth. The site was covered by a moderate growth of weeds and grasses which appeared to have been recently disced. Debris, such as concrete and wood was noted on-site and appears associated with the previous residence. A few scattered tires were noted across the site.

Power poles are present along East 3rd Street and Central Avenue. One pole mounted transformer was noted immediately northwest of the property on Central Avenue. No high voltage power transmission lines were present on or near the site.

Mr. Warren E. Freeman
October 11, 1993

Project No. 10510.2

No significant amounts of trash or debris were noted. No potential asbestos containing materials such as shingles or siding from the previous residence were present on the site. No stained soils, unusual odors, or distressed vegetation was noted on the site.

Color photographs of the site are presented in Appendix A.

GEOLOGIC AND HYDROLOGIC SETTING

Geologically, the site lies within the San Bernardino Valley which is underlain by alluvial material and river channel deposits. The alluvial materials, which were derived from the San Bernardino Mountains to the north and northwest, are up to 1,100 feet thick. The alluvium and river channel deposits at the site consist of gravel, sand, silt and clay.

Hydrologic data for the site was obtained from the East Valley Water District, which supplies water to the site and the Regional Water Quality Control Board.

Hydrologically, the site lies within the Bunker Hill Groundwater Basin. Groundwater is present under the site in an upper unconfined formation and two deeper confined formations.

The East Valley Water District indicated they have one well in the area of the site. The well is Well No. 40A. The well is located approximately one-half mile east of the site near Palm Avenue. The well was drilled to a depth of 835 feet and had a groundwater level of 145.5 feet deep on 8/3/93. The well is not contaminated. During our site reconnaissance CDM Federal was constructing a monitoring well approximately 500 feet southeast of the site on NAFB. Information provided by the field crew indicated groundwater was first encountered at a depth of $120 \pm$ feet.

The Bunker Hill Groundwater Basin has an extensively documented groundwater contamination plume within the area of the site. The contamination plume originates from NAFB south of the site. NAFB is a CERCLIS/NPL site which is being transitioned

Mr. Warren E. Freeman
October 11, 1993

Project No. 10510.2

from a military to civilian usage. The RWQCB indicated the clean up of the contamination plume should begin in 1994. The contamination is chiefly Volatile Organic Compounds (VOC's). A recent map of the plume of contamination from NAFB shows the site is not present within the contamination plume. Even if groundwater is contaminated at the site there is no evidence to suggest that past or present site usage has been contributory to the contamination and no fiscal or environmental impact is anticipated.

Groundwater at the site is anticipated to be approximately 120 feet deep and flowing in a westerly direction. The Upper Santa Ana Basin Well Map, which indicates the NAFB and Redlands contamination plumes as well as contaminated wells (darkly colored) in the area of the site, is presented as Appendix A-3, within Appendix A.

HISTORY OF SITE USAGE

To obtain a comprehensive history of previous site usage, a search was conducted for available aerial photographs of the area on file at the San Bernardino County Flood Control and Transportation District by a geologist from this firm. The search reviewed aerial photographs taken of the site and surrounding area in 1938, 1953, 1959, 1968, 1970, 1972, 1978, 1986, and 1991. In addition, the City of Highland Building and Safety Department, and the County of San Bernardino Assessor's office were contacted for information regarding permits for the site.

Aerial Photographic Review

The aerial photograph review was performed utilizing selected available or stereographic vertical aerial photographs of varying scales. These photographs were viewed using stereoscopes with magnifications of 2X, and lupes of magnification power 8X and 10X.

Due to the relatively large photographic scales involved, the analysis and subsequent interpretation of detail from aerial photographs sometimes requires a degree of subjective judgment. The degree of certainty on the interpretation of details depends

Mr. Warren E. Freeman
October 11, 1993

Project No. 10510.2

upon such factors as the scale and the quality of the photograph. However, an analysis of aerial photographs will reveal the general site history as to the relative use of the land, possible ground disturbance, activities, etc.

A summary of the site and surrounding conditions during the various times, as reflected in the photographs is given below.

1. 1938, Photos Nos. M-1-11;12, Scale 1" = 1000'.

These early photographs reveal the site was situated in a rural largely undeveloped area east of the current developed area of the city of San Bernardino. The eastern lot has what appears to be a small single family residential home. The western lot is undeveloped. Third street is noted to generally lie along its current-day route, and Central Avenue is a small dirt lane at this time. North of the site is the City Creek wash. The City Creek wash at this time is an uncontrolled tributary to the Santa Ana River. The closest development is a small house approximately 500 feet east of the site. Another small house lies 550 to 600 feet west of the site.

2. January 15, 1953 AXL-28K-185,6 Scale 1: 20,000'.

The residence on the eastern lot (Parcel 42) has several small shacks behind, or north of, the main house and the back half of the lot appears to be cultivated with low-lying agriculture. The western lot is still undeveloped. A small house has been built west of the site, across Central Avenue. The City Creek wash appears to have some minor drainage controls in place. Fifth Street has been constructed north of the site. NAFB lies just south and southwest of the site. This facility has four large runways and 10 to 15 large buildings and numerous smaller buildings.

3. September 5, 1959 AXL-4W-80,81 Scale 1: 20,000'.

The southern half of the western lot (Parcel 43) contains a small orchard with perhaps as many as 50 trees. On NAFB a large building has been constructed just southwest of the site and the areas south and southeast of the site, appear to have some ground

Mr. Warren E. Freeman
October 11, 1993

Project No. 10510.2

disturbance. Several structures have been built east of the site, just north of Third Street. These appear to be rural residential.

4. August 22, 1968 AXL-11JJ-105,106 Scale 1: 20,000'.

The small orchard on the western lot has been almost completely removed, approximately 10 to 15 trees are remaining on the western lot. The area south and southeast of the site, on NAFB as noted in the previous photographs, has more extensive ground disturbance, and a long trench has been excavated south of Third Street and west of Palm Avenue. This area is coincident with a known landfill area on NAFB. The region north of the City Creek wash is becoming developed with high density residential homes.

5. January 31 1969, Photo No. 69 Scale 1" = 2000'.

No significant changes were noted on the site from the previous photographs. The City Creek wash is now a controlled wash.

6. February 7, 1970 Photo No. 51 Scale 1" = 2000'.

No significant changes were noted on the site from the previous photographs. The NAFB landfill southeast of the site appears to still be in use. The region just east of the landfill, has some ground disturbance noted. This area appears to be lower than the surrounding ground at this time.

7. January 21 1978, Photo Nos. 118, 119 Scale 1" = 2000'.

All of the orchard on the site, appears to be gone at this time. Directly south of the site, across Third Street on the NAFB facility, are two small rectangular evaporation ponds. These ponds lie approximately 125 feet south of the site. Several buildings have been built east of the site on the northwest corner of Palm Avenue and Third Street.

Mr. Warren E. Freeman
October 11, 1993

Project No. 10510.2

8. February 25, 1986 Photo Nos. 120-121 Scale 1" = 2000'.

No significant changes were noted on the site from the previous photographs. Two buildings have been built adjacent the site to the north, south of 5th Street.

9. July 1, 1991, Photo Nos. 137, 137 Scale 1" = 2000'.

The house on the eastern lot is no longer visible, but shows up only as a small blackened area. This may indicate that the foundation of the house is still in place but the house may have burned down. The two small commercial buildings, adjacent the site to the north have a paved parking lot.

Building Department Assessor Records

The City of Highland Building and Safety Departments was contacted for information regarding permits for the site. They had no records of the previous residence at the site. They indicated that since their incorporation in 1988, they have not received any records from the County of San Bernardino, Department of Building and Safety. The County Assessor's Office provided the following information with respect to the site. The site had a single family residence from 1928 (estimated) until it's demolition in 1989. In 1974 leach lines were permitted and in 1975 the house was permitted for remodeling. Their records referenced only Parcel 42 with Parcel 43 showing no site improvements.

Based on our Aerial Photograph Review and research it appears the site has been single family residential since at least 1928. Low lying crops and then orchard were present until 1968. The house was demolished in 1989.

INVESTIGATION OF ENVIRONMENTALLY IMPAIRED SITES

County and State agencies were contacted, and a records search was performed in an effort to identify any known environmentally impaired (hazardous waste/substance) sites or incidents of hazardous waste storage or disposal violations within the

Mr. Warren E. Freeman
October 11, 1993

Project No. 10510.2

immediate area of the subject property.

County and State Regulatory Agencies

For accidental spills of hazardous materials within the County of San Bernardino, the Department of Environmental Health Services (DEHS) generally acts as the lead agency. The Regional Water Quality Control Board (RWQCB), Santa Ana Region, generally becomes the lead agency for groundwater investigations and remediation in the San Bernardino area.

The County of San Bernardino DEHS or the RWQCB indicate they have no record that past or present usage of the site included any disposal, treatment or emissions of hazardous materials/waste.

The CAL-EPA, Department of Toxic Substance Control (DTSC) was contacted to determine if a Preliminary Endangerment Assessment (PEA) would be necessary for the site based on its proximity to NAFB, a Superfund Site. They indicated that if the site was residential with no known history of spillage or disposal on the site then a PEA would not be necessary.

The County of San Bernardino Fire Department, which provides fire service for the City of Highland, was contacted for information regarding underground storage tanks (UST's) at the site. They had no permits for UST's at the site. They indicated the site had been single family residential for as long as they could remember and was owned by the Willburns. The house was used for training and was burned prior to its demolition.

Other regulatory and public agencies were contacted or their databases reviewed as a part of this Phase I Environmental Site Assessment for information regarding landfills, underground storage tanks, hazardous waste sites, contaminated wells or knowledge of hazardous waste on the site and surrounding properties. The List of Agencies contacted for this Phase I Environmental Site Assessment is presented within the Phase I Environmental Site Assessment Checklist, within Appendix B.

Mr. Warren E. Freeman
October 11, 1993

Project No. 10510.2

CERCLIS/NPL Sites

Pursuant to the Comprehensive Environmental Response Conservation and Liability Act of 1980 (CERCLA), the U.S. Environmental Protection Agency (EPA) has developed and maintained lists of contaminated properties under the Federal Superfund Program.

There is one site identified within one mile radius of the subject site which is included on the May 1993 National Priority List (NPL).

This site is also the only site identified within a one-half mile radius of the subject site which is included on the June 1993 EPA Comprehensive Environmental Response Compensation and Liability Information System (CERCLIS).

The site listed is NAFB which is located approximately 100 feet south of the site. NAFB which began operations in 1942 is now in the process of closing and becoming a civilian facility. This transition has accelerated clean-up of the site. Past waste management practices have resulted in the known groundwater contamination by VOC's and vinyl chloride in the area of the site. Based on recent mapping of the plume of contamination coming from NAFB, it appears that the site is not within the groundwater contamination plume. However, even if further investigation at NAFB indicates the plume is north of the base, no fiscal or environmental liability for the subject site is anticipated as there is no past evidence that the site has been contributory to the contamination.

State Expenditure Plan/Annual Workplan Sites

The Bond Expenditure Plan (BEP) contains lists of all verified hazardous waste sites that are or will be targeted for abatement by the California Department of Health Services under the Hazardous Substance Cleanup Bond Act of 1984 and the Hazardous Substance Account. There was two sites identified within a one mile radius of the subject site on the January 1989 Edition of the BEP and the January 1990 update to the 1989 Edition. The sites are NAFB discussed in detail under

Mr. Warren E. Freeman
October 11, 1993

Project No. 10510.2

Cerclis/Npl Sites above and the Crafton-Redlands area of the Bunker Hill Groundwater Basin. The Crafton Redlands area of the Bunker Hill Groundwater Basin is located approximately one mile south of the site and presents no adverse environmental impact to the site.

A review of the List of Active Annual Workplan sites, dated October, 1992 also identified NAFB and the Crafton-Redlands Area as within one mile of the subject site.

Cortese List Sites

The California Environmental Protection Agency, Hazardous Waste and Substances Sites List, dated July 1992, was reviewed to identify the sites within one-half mile of the subject site. Two sites were identified on this list. The sites are on NAFB and Crafton-Redlands Areas of the Bunker Hill Groundwater Basin with is discussed above under Cerclis/NPL sites.

Leaking Underground Storage Tanks

The Regional Water Quality Control Board (RWQCB), Santa Ana Region, maintains a list of all leaking underground storage tanks (LUST) within its region. According to the July 1993 RWQCB database of underground storage tanks, there were three sites which have underground storage tank leaks within one-half mile of the site. One is a UST associated with Building S-290 (SW of the site) and the other is identified as NAFB. Both sites are located on NAFB and are part of the overall base clean-up. The third site is C.L. Pharris Sand & Gravel located approximately one-half mile southeast of the site. No adverse impact to the site is anticipated due to the distance of these UST's from the site or the direction of groundwater flow which is to the west.

AB 1803

The RWQCB, Santa Ana Region AB 1803 database list of contaminated wells dated May 1992 listed one contaminated well within one-half mile of the site. The well, which belongs to the East Valley Water District (EVWD), is Well No. 9A located

Mr. Warren E. Freeman
October 11, 1993

Project No. 10510.2

approximately one mile northwest of the subject site. Conversations with the EVWD indicate the well is slightly contaminated with VOC's. The well water is blended with other sources of water to bring the contaminant level below State Maximum Contaminate Levels.

Landfills

One Federal and one private landfill were identified within a one-half mile radius of the site during a review of the January 1990 RWQCB Solid Waste Assessment Test (SWAT) list and the California Waste management Board's Solid Waste Information System (SWIS) List, dated March 1993. The landfill is the NAFB Landfill, located approximately 500 feet southeast of the site, which was closed in 1980. The landfill has leaked and is now part of the overall base clean-up. The other landfill is a private landfill owned by C.L. Pharris and is located at 8302 Alabama approximately one-half of a mile southeast of the site.

No impact to the site from these landfills is anticipated due to either their distance from the site or the direction of the groundwater flow which is to the west.

Calsites

The California Environmental Protection Agency has formulated a database of potential hazardous waste sites known as the Calsites List. This list is compiled from the Abandoned Site Survey Program and Bond Expenditures Plan databases. The July 1993 Calsites List was reviewed and one site was present within 500 feet of the subject site. The site is NAFB which is discussed in detail under Cerclis/NPL sites above.

Division of Oil and Gas

Map W1-7, from the Division of Oil and Gas, Long Beach office, was reviewed and no abandoned or producing oil wells were located within one-half mile of the site.

INSPECTION OF ADJACENT PARCELS

During our site reconnaissance, observations limited by access of the adjacent properties were conducted. The site is bounded by vacant land to the east followed by a single family residence, to the west by Central Avenue followed by single family residences. Vacant land and commercial buildings to the north including Martins Auto Repair. South of the site is East 3rd Street followed by NAFB with two non-operational sludge ponds. One sludge pond was covered with a tarp as if used for storage. No dumping takes place in the sludge ponds. Observations of these properties did not reveal any sources of potential contamination, such as above ground drums or tanks, which would impact the site.

CONCLUSIONS AND RECOMMENDATIONS

Based on the information provided by the public, regulatory and governmental agencies and information obtained during our records search, site reconnaissance and literature review, the site does not appear to be a hazardous waste property or border zone property as defined in Section 25221 of the State of California's Health and Safety Code.

The site consists of 1.8± acres, which has been vacant since 1989. Prior to 1989 the site was residential with proposed agriculture. Based on the proposed commercial usage, no adverse environmental impact from past agricultural use of the site is expected.

The foundation and slab of a two story residence are present on the east portion of the site (Parcel 42). A water well associated with the past agricultural usage of the site is present northeast of the house foundation. When the site is developed this well should be abandoned in accordance with governing regulatory requirements.

NAFB which is located approximately 100 feet south of the site is a Cerclis/NPL site with extensive contamination from past use. This contamination has caused groundwater contamination which is moving in a westerly direction in the area of the

Mr. Warren E. Freeman
October 11, 1993

Project No. 10510.2

site. The plume of contamination, based on recent maps, is present southwest of the site. Further investigation NAFB may indicate the plume of contamination is present under the site, however no adverse environmental or financial impact is anticipated from this groundwater contamination, as no evidence exists that the subject site was contributory to the groundwater contamination. No direct impact to the site is expected from other sites listed as hazardous waste/substance sites in the City of Highland, due to their distance from the site or the direction of groundwater flow which is to the west.

Based on our investigative effort, the site does not appear to have been adversely impacted by on-site or off-site sources, therefore further investigation of the site is not deemed necessary.

LIMITATIONS

LOR Geotechnical Group, Inc. has performed our services within the limits prescribed by our client, with the usual thoroughness and competence of the Environmental profession. LOR Geotechnical Group, Inc. (LOR) makes no other warranty or representation, either express or implied.

The conclusions in this report are based upon readily available data obtained from interviews with public, regulatory and governmental agencies, literature researched and information provided by consultants. It is assumed and expected that the information provided is accurate. LOR does not guarantee the accuracy or completeness of any information provided, nor shall LOR be responsible for errors, omissions or damages arising out of the use of this information. The information obtained was solely for the project and scope of services described.

This report and the contents resulting from this evaluation are not intended or represented to be suitable for extensions or modifications of the project area, or for use on any other project.


Mr. Warren E. Freeman
October 11, 1993

Project No. 10510.2

CLOSURE

We appreciate this opportunity to be of service and trust this report provides the information desired at this time. Should questions arise, please do not hesitate to contact this office.

Respectfully submitted,
LOR GEOTECHNICAL GROUP, INC.



Jeffrey J. Johnston
Staff Geologist

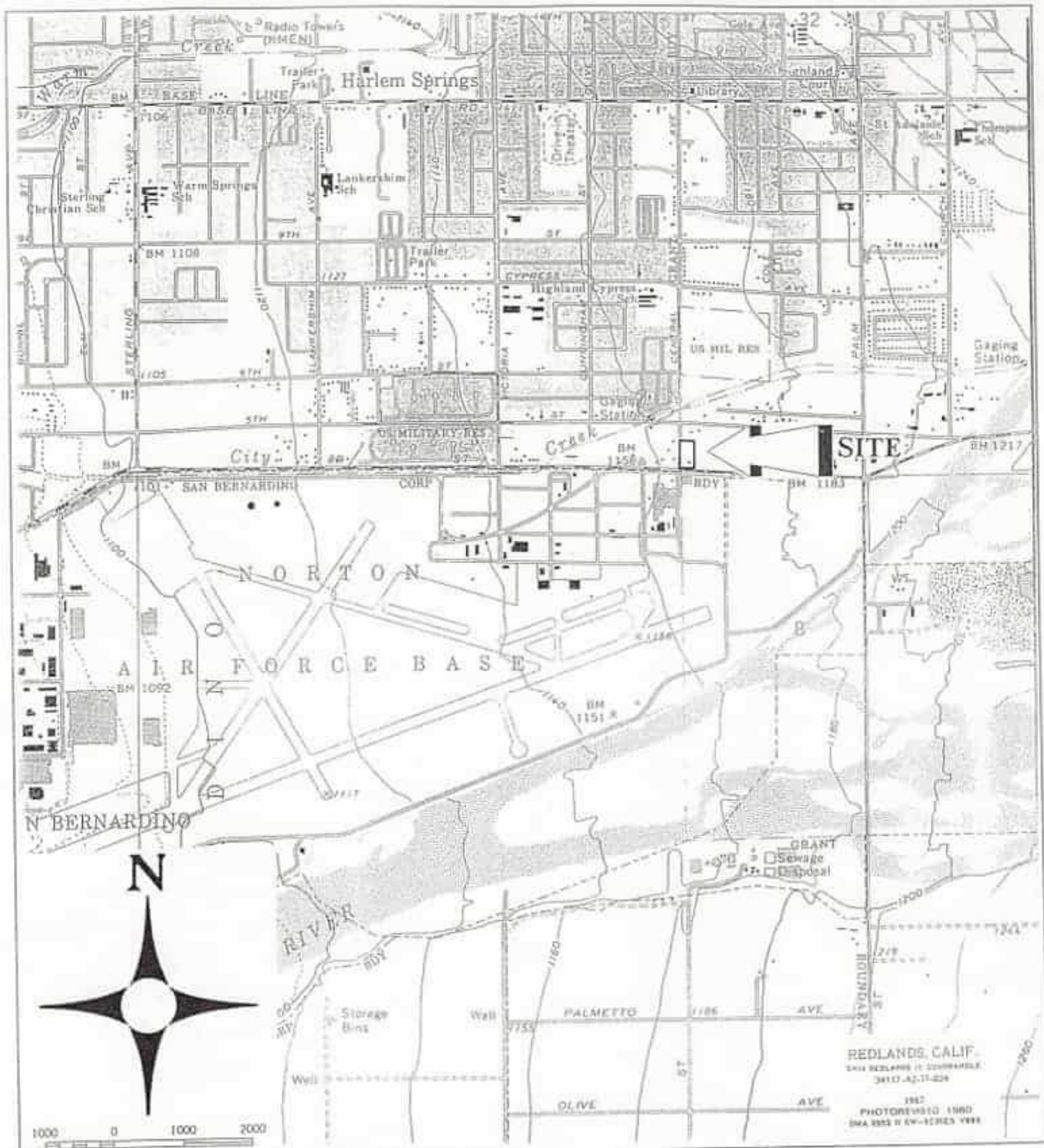


M. Kevin Osmun, REA 642
Vice President



MKO:sju

APPENDIX A



INDEX MAP

PROJECT: NEC OF EAST 3RD ST. & CENTRAL AVE.

PROJECT NO.: 10510.2

CLIENT: MR. WARREN FREEMAN, C/O LAZAR REALTY CO.

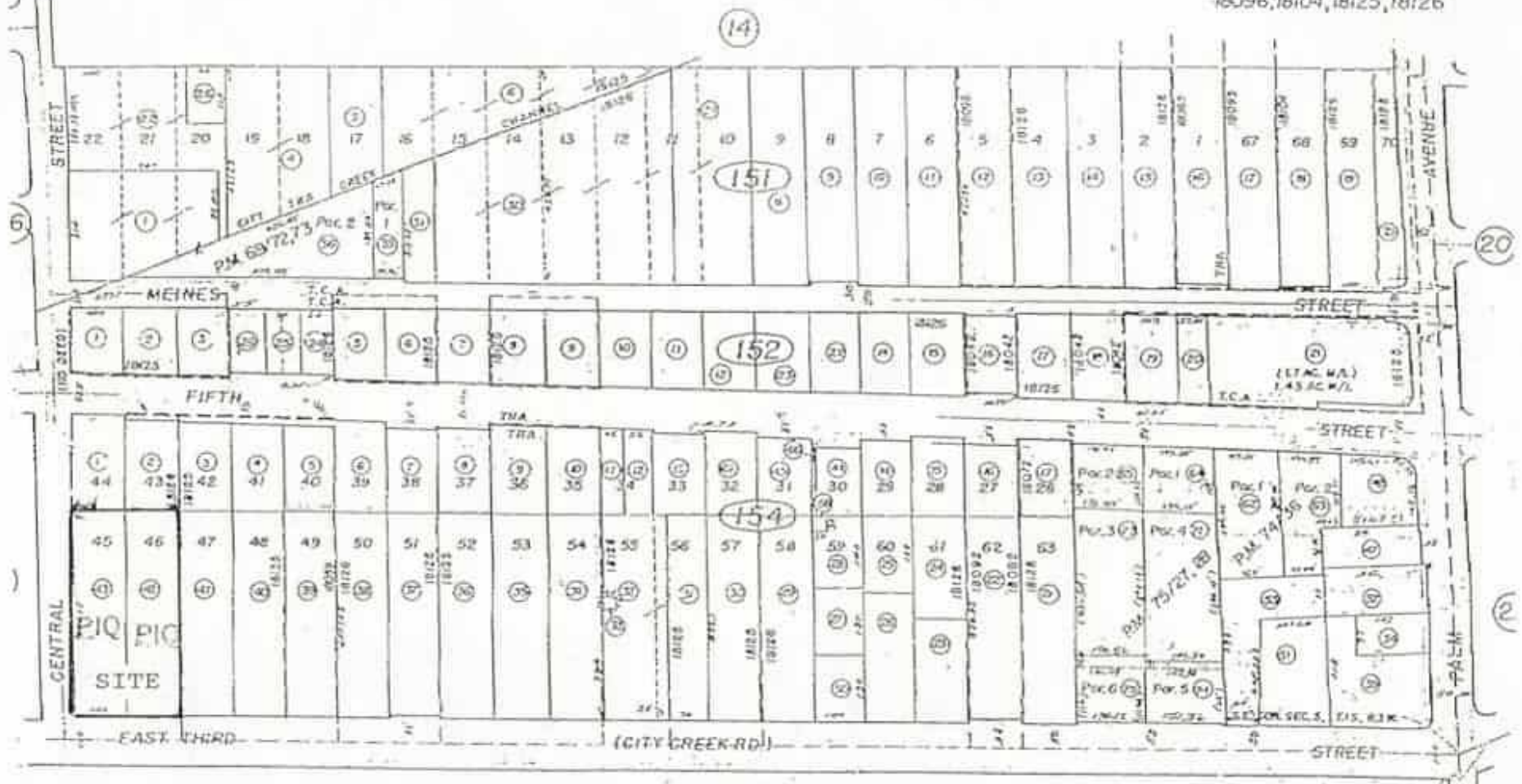
ENCLOSURE NO.: A-1

LOR Geotechnical Group, Inc.

DATE: OCTOBER 11, 1993

SCALE: AS SHOWN

18042, 18047, 18048, 18059,
18065, 18072, 18092, 18095,
18096, 18104, 18125, 18126



ASSESSOR'S PARCEL MAP

PROJECT: NEC OF EAST 3RD STREET AND CENTRAL AVENUE, HIGHLAND, CA.

PROJECT NO.: 10510.2

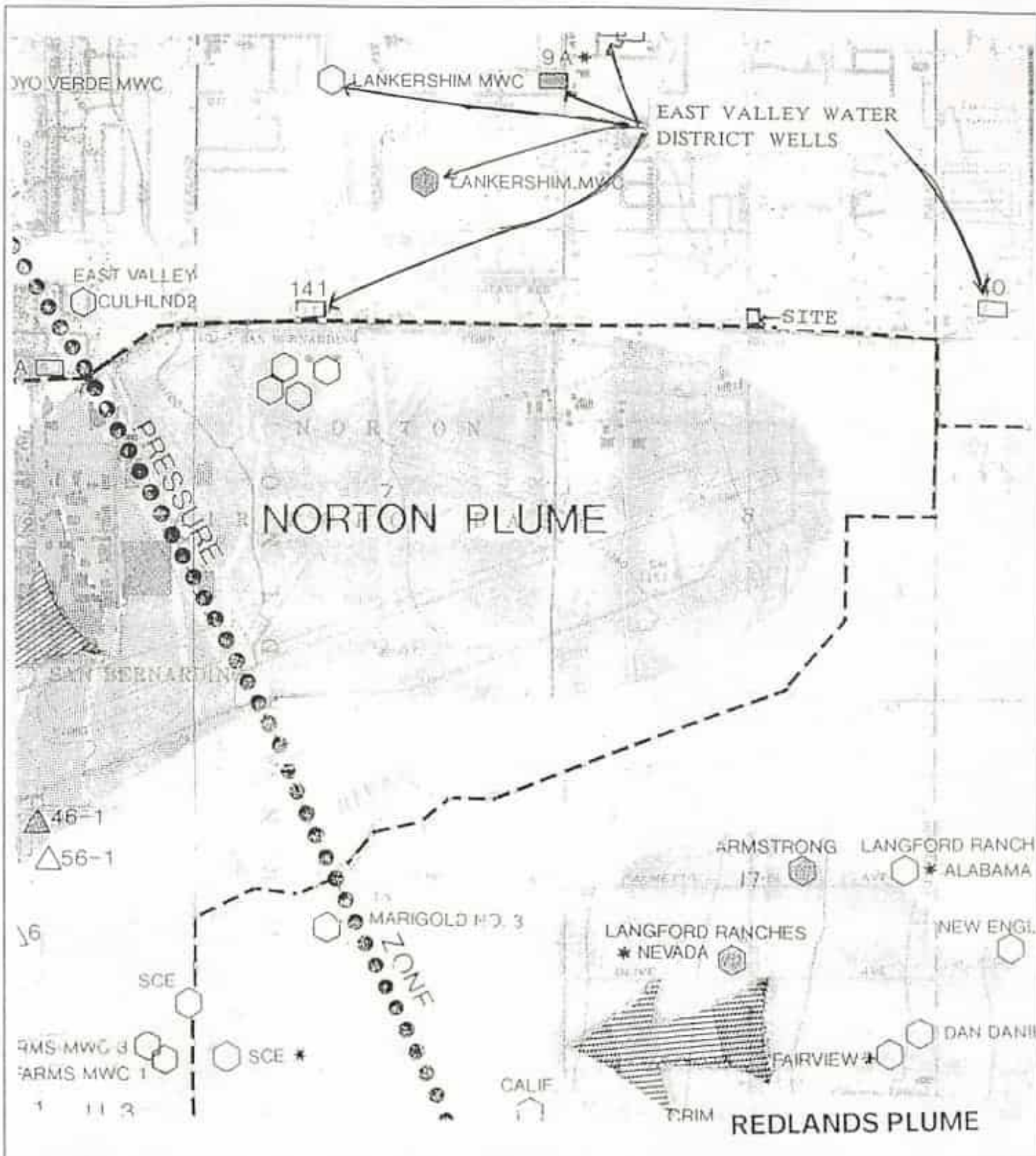
CLIENT: MR. WARREN FREEMAN, C/O LAZAR REALTY COMPANY, INC.

ENCLOSURE NO.: A-2

LOR Geotechnical Group, Inc.

DATE: OCTOBER 11, 1993

SCALE: NO SCALE



UPPER SANTA ANA BASIN WELL MAP

PROJECT: NEC OF EAST 3RD STREET AND CENTRAL AVENUE, HIGHLAND, CA.	PROJECT NO.: 10510.2
CLIENT: MR. WARREN FREEMAN, C/O LAZAR REALTY CO., INC.	ENCLOSURE NO.: A-3
LOR Geotechnical Group, Inc.	DATE: OCTOBER 11, 1993
	SCALE: NO SCALE



VIEW FACING NORTH ALONG WEST PROPERTY LINE, SHOWS SCATTERED DEBRIS AND TIRES, POWER POLES ALONG CENTRAL AVENUE. MARTINS AUTOMOTIVE AND VACANT COMMERCIAL BUILDING AND VACANT LAND NORTH OF SITE.



VIEW FACING WEST ALONG 3RD STREET FROM EAST CORNER OF SITE SHOWS PILLARS FROM PREVIOUS SINGLE FAMILY RESIDENCE ON-SITE. RESIDENCES ARE SHOWN FURTHER WEST OF SITE.



VIEW FACING NORTHEAST SHOWS PILLARS ASSOCIATED WITH PREVIOUS RESIDUE. FOUNDATION OF RESIDENCE AND DEBRIS IS OBSCURED BY WEEDS. MARTINS AUTOMOTIVE IS NORTH OF SITE. OTHER COMMERCIAL BUILDING AND OMNI BUS FACILITY IS NORTHEAST OF THE SITE.



VIEW FACING SOUTH FROM NORTHEAST CORNER OF SITE SHOWS SITE AND CENTRAL AVENUE.



VIEW FACING NORTH ALONG EAST PROPERTY LINE. FENCE POLE IS STILL PRESENT, FROM PREVIOUS FENCE, IN CENTER OF PICTURE.



VIEW OF WELL LOCATED NORTHEAST OF PREVIOUS RESIDENCE. CAP HAS "200" WELDED ON IT, WHICH MAY BE THE DEPTH OF WELL.



VIEW TO THE SOUTHWEST FROM SITE SHOWING NAFB BUILDINGS SOUTHWEST OF SITE.



VIEW OF NORTH AIR FORCE BASE FROM SITE SHOWS COVERED EVAPORATION POND COVERED BY TARP AND CDM FEDERAL INSTALLING MONITORING WELL.

APPENDIX B

PHASE I ENVIRONMENTAL SITE ASSESSMENT CHECKLIST

GENERAL

CLIENT: Mr. Warren E. Freeman

PROJECT NO. 10510.2

1. **Site Address/Location:** NEC of East 3rd Street and Central Avenue, San Bernardino, California
2. **Site Location References:**
 - a. **Site Map/Plat:** See Appendix A
 - b. **County:** San Bernardino
 - c. **Assessors Map Reference:** 290-154-42,-43
 - d. **Township/Range/Section:** T1S, R3W, Section 5
 - e. **U.S.G.S. Quad Map:** Redlands
Date: 1967 **Photorevised:** 1980
3. **Site Acreage:** 1.8±
4. **Type of Facility:** N/A
5. **Estimated % of Site Covered by Building and Pavement:** 0
6. **Summary Description of Current Site Usage:** Vacant land
7. **Existing Geologic/Soils Data For Site:** None provided

PART II: SITE RECONNAISSANCE AND ENVIRONMENTAL CHARACTERIZATION

Conducted by: M. Kevin Osmun

Date: October 6, 1993

1. **Description:**
 - a. **Building/Site Layout:** N/A
 - b. **Vegetation:** Moderate grasses, four trees
 - c. **Utilities:** Sewer, gas and water within street. Electrical is overhead.
 - d. **Electrical Transformers:** None on-site. One pole mounted, northwest of the site on Central Avenue.

- e. **Easements:** None on site.
 - f. **Fencing:** Chain link along portion of North Property Line, adjacent to Martin's Automotive.
 - g. **Topography and Slope:** Planar, gently sloping to southwest
 - h. **Depth to Groundwater/Flow Direction:** Approximately 120 feet, flow is east to west
 - i. **Wetlands:** None
 - j. **Surface Water (including streams, rivers, ponds, etc.):** None
 - k. **Areas of Trash and Debris Dumping:** Scattered over site.
 - k. **Description of Material Dumped:** Tires and concrete and wood.
 - l. **Stained Soils:** None
 - m. **Discolored Water:** None
2. **Site Specific Waste/Wastewater Information:**
- a. **Catch Basins:** None
 - b. **Septic Tanks/Leaching Fields:** Associated with previous residence on-site.
 - c. **Sanitary Sewers:** Unknown
 - d. **Process Wastewater Sewers:** None
 - e. **Underground Tanks:** None
 - f. **Above Ground Tanks:** None
 - g. **Subsurface Drainage Lines:** None
 - h. **Sumps:** None
 - i. **Ditches:** None
3. **Evidence regarding the Potential Presence of Asbestos Containing Materials (ACM), including Readily Observable Physical Conditions:** N/A
4. **Brief Description of Current Use in Terms of Products Made, Processes Used, Raw Materials Employed, and Wastes Generated:** Residential

PART III: SITE HISTORY AND DESCRIPTION OF SURROUNDING LAND USE

1. **Brief description of former uses of site, including dates known and other relevant information concerning waste generation, disposal, and underground tanks:** A house occupied Parcel 42 from approximately 1928 until demolished in 1989.

2. **Current Use of Properties contiguous to and within 100 feet of site, including relevant information concerning potential waste generation and underground tanks:** Vacant to the east, Martin's Automotive to the north, NAFB to the south.
3. **Brief description of potentially significant land uses situated within 1 mile of site:** NAFB is a Federal Facility/Superfund site which is undergoing remediation.

PART IV: INVENTORY OF SENSITIVE RECEPTORS IN SITE VICINITY

1. **Wells/Potable Drinking Water Supplies within 1/2 Mile:** One abandoned well on-site. Two wells are located within one mile of the site.
2. **Residences Within 1/2 Mile:** Yes, to the east and west.
3. **Major Wetlands/Surface Water Bodies within 1/2 Mile:** None
4. **Other Sensitive, Off-Site Receptors within 1/2 Mile:** None

PART V: SELECTED REGULATORY ISSUES

1. **List of environmental permits or registrations held by subject facility relative to the generation, storage, treatment, and/or disposal of hazardous materials or oil:** None
2. **Summary of evidence regarding past or present regulatory involvement with respect to the release or threat of release of hazardous material or oil on the site:** None

3. **Site Records Search**

CERCLIS	Two sites within one-half mile
NPL	One site within one mile
BEP	Two sites within one mile
AWP	One site within one mile
CORTESE	Two sites within one-half mile
AB 1803	One well within one-half mile of site
LUST	Two sites within one-half mile

CWMB	Two sites within one-half mile
SWAT	Two within one-half mile
DOG	No wells within one-half mile
CALSITES	One site within 500 feet

Local Agency Records:

Health Department	No records
Fire Department	Record of site demolition
Building Department/ Assessors Office	Records for single family residence only

PART VI: INTERVIEWS

County of San Bernardino Fire Department Assessor's Office Department of Environmental Health	Firefighter Logan Staff Ms. Elizabeth Parmenter
--	---

City of Highland Building & Safety East Valley Water District Regional Water Quality Control Board CAL EPA - DTSC	Mr. Rick Shield Mr. Duncan Parkes Mr. John Brodrick Mr. Manny Alanso
--	---

PART VII: SUMMARY OF POTENTIAL ENVIRONMENTAL CONCERNS

- (1) On-Site: None
- (2) Off-Site: None

PART VIII: RECOMMENDATIONS FOR FURTHER ACTIONS:

No Action

BRADLEY

ENVIRONMENTAL SERVICES

CONSULTING • REMEDIATION • MANAGEMENT

Technical Report For:

**UNDERGROUND STORAGE TANK CLOSURE
AT LAIDLAW TRANSIT**
26999 5th Street
Highland, California

Submitted to:

E.J. MEYER COMPANY
105 SUMMIT
REDLANDS, CA 92373

Submitted By:



BRADLEY ENVIRONMENTAL SERVICES, INC.
1815 Wright Avenue
La Verne, California 91750

Project No. 7298
September 26, 1997

Kevin Jenkins
Kevin Jenkins
Project Manager

Steven Kerchner
Steven Kerchner
Project REA #3221

1.0 INTRODUCTION

This Closure Report has been prepared by Bradley Environmental Services (BRADLEY) for The E.J. Meyer Company, 105 Summit, Redlands, California to describe the removal of six (6) underground storage tanks (UST's) located at Laidlaw Transit, Incorporated, 26999 5th Street, Highland, California.

The UST removal was performed under the following permits and licenses:

- (1) - Permit No. 082997-01 (Job Card 5014), obtained from the County of San Bernardino Fire Department on August 29, 1997;
- (2) - BRADLEY State Contractors License No. 661390, General Engineering "A-HAZ" classification;
- (3) - State of California, Department of Industrial Relations, Division of Occupational Safety and Health (Cal-OSHA) Permit No. 97-902578;
- (4) - United States Environmental Protection Agency (EPA) permanent Identification #CAD981972474;
- (5) - Underground Services Alert Ticket Number 718959.

Copies of permits/licenses #1 through #3 above are contained in Appendix A. Permit numbers for items #4 and #5 were obtained verbally via oral communication.

2.0 SITE DESCRIPTION

2.1 Property Location and Layout

The subject property (site) is located at 26999 5th Street, Highland, California. Please see Figure 1 for tank locations. The subject site had two 10,000-gallon diesel fuel tanks; two 7,500-gallon diesel fuel tanks; one 6,000-gallon gasoline tank; and one 4,000-gallon gasoline fuel tank for a total of six (6) tanks. All 6 of these UST's are single wall steel tanks that were installed in 1978.

3.0 UST Removal and Disposal

Concrete above the 6 UST's was broken and removed on September 19, 1997. Surface soil covering the top of the UST's was excavated and stockpiled the same day. Pumping, rinsing, icing (insertion of dry ice to reduce lower explosive limit), and removal of the UST's was conducted between September 17 and September 23, 1997. BRADLEY using procedures outlined in the San Bernardino Fire Department Closure Permit removed the UST's. All associated product piping was removed with the UST's. Soil and concrete above and along the sides of the UST's was excavated and stockpiled using a John Deere 410D backhoe. The stockpiled soil was covered with 10 mil thick visqueen to prevent the emission of any volatile

organic compounds (VOC's) into the atmosphere. VOC emissions from the soil stockpile were monitored using a Photoionization Detector (PID).

All liquid was removed from the UST's using a vacuum truck provided by Nieto and Sons Trucking, Inc. (Brea). The rinsing process continued until the tank atmosphere reached 0% lower explosive limit (LEL) as monitored using an LEL meter. The residual liquid and rinseate (about 700 gallons) was transported to DeMenno Kerdoon (Compton) under hazardous waste manifest # 96764252 (Appendix C).

Dry ice was placed into all UST's prior to removal. Hazardous Materials Specialist Mr. Curtis Armstrong of the San Bernardino Fire Department gave permission to remove the tank after it tested safe with the LEL meter. The UST was removed from the excavation by use of the backhoe supplied by Bradley. Upon visual inspection it was determined that none of the UST's contained holes, dents, or cracks. The UST's were immediately loaded onto a flatbed trailer and transported by Nieto & Sons to American Metal Recycling (AMR), Inc. (Ontario) for demolition (Appendix C). The dispensers were removed from the site and also hauled to AMR.

4.0 SOIL SAMPLING

4.1 SOIL SAMPLE COLLECTION

Soil sampling was conducted between September 17, and September 23, 1997 under the direction of Hazardous Materials Specialist Mr. Curtis Armstrong of the San Bernardino County Fire Department following removal of the 6 UST's. Two soil samples were collected for each of the UST's at the site. The soil samples were labeled on the chain of custody according to the orientation of each tank (north (N), east (E), south (S) or west (W)) and volume. The samples were taken from underneath the UST's at a depth of between approximately 12 to 18 feet below grade at the bottom of each UST excavation. Groundwater was not encountered at the subject site for any of the tank excavations and no diesel or gasoline product was visible in the soil surrounding the tank excavations.

The soil samples were collected from soil brought to the surface in the bucket of the backhoe. The samples were collected by pushing a 1.5-inch diameter brass sleeve into the soil within a pothole cut into the soil of the bucket. Each end of the sleeve was covered with a teflon sheet and plastic cap and sealed with parafilm tape.

The samples were stored in a chilled condition (approximately 4 degrees C) from the time of collection until analyzed. Chain of Custody records were prepared in the field and accompanied the sample to the analytical laboratory. The samples were delivered to the laboratory within 24 hours of collection.

4.2 SOIL SAMPLE ANALYSIS

The soil samples were analyzed by Enviro-Chem, Inc. (Pomona) using the analytical methods specified by the San Bernardino County Fire Department. The soil samples from the 6 tank excavations were analyzed for Benzene, Toluene, Ethylene, and Xylene (BTEX) using EPA Method 8020, MBTE, and for Total Petroleum Hydrocarbons (TPH) using EPA Method 8015 Modified. Total lead (EPA Method 7240) was completed on the sample with the highest BTEX level or a sample taken at random if all samples were non-detect (ND). All soil samples except four (4) were non-detect and these 4 were below 28 mg/kg indicating trace amounts of petroleum hydrocarbons barely above laboratory detection limits. Complete analytical results and Chain of Custody records are contained in Appendix D.

5.0 BACKFILL AND COMPACTION

The UST excavations were back-filled and compacted in order to leave the site in a safe and secure manner. Native soil was reused at the site to backfill the lower portions of the excavation. A sufficient amount of import soil to compensate for the removed UST was placed above the soil. The back-filled soil was compacted to at least 90% certified compaction using a portable vibratory plate. The portable plate was used due to failure of the plate attached to the backhoe arm.

6.0 FINDINGS

No evidence of staining was observed on the sides of the removed tanks or in the tank excavations. Tank backfill material had no staining or hydrocarbon odors. Samples N10DE@14, N7.5DW@14, N7.5DE@14, and N10DE@18, collected from beneath the UST's showed analytical results barely above laboratory detection limits for TPH (between 14 parts/million (ppm) and 28 ppm). All other soil samples were analyzed and were found to be non-detect showing the tank beds to be clean with no remaining petroleum hydrocarbons in the excavations.

7.0 CONCLUSIONS AND RECOMMENDATIONS

Based on soil sample analysis, the trace levels and non-detectable levels of diesel fuel or petroleum hydrocarbons, MBTE or lead have not impacted the soil above regulatory action levels, beneath the former location of the 6 UST's. BRADLEY recommends site closure for all 6 UST's at the subject site.

8.0 CERTIFICATION

This UST Closure Report has been prepared for E.J. Meyer by BRADLEY in accordance with applicable San Bernardino County Fire Department regulations and customary geologic practice. All work was performed under the supervision of the signatories shown on the title page of this report. No other warranty is either expressed or implied.

↑
5th ST

OFFICE

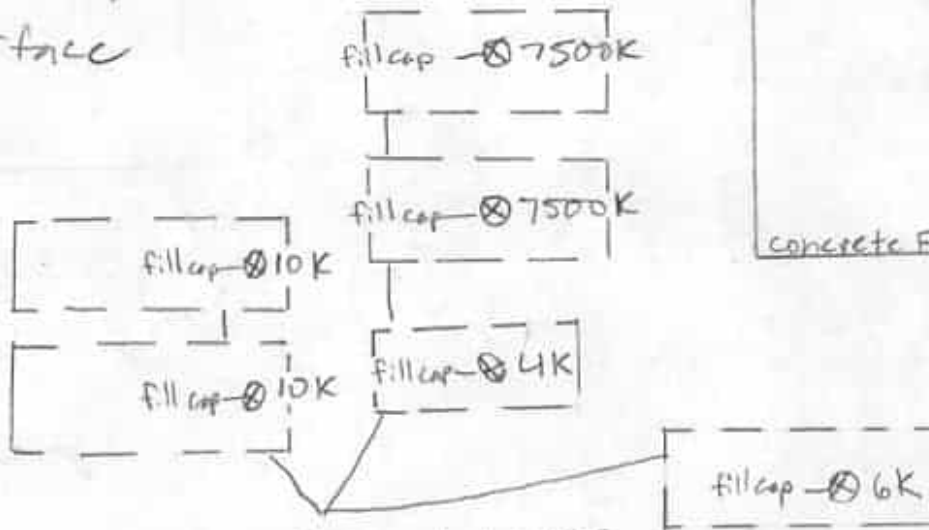
Parking

GARAGE



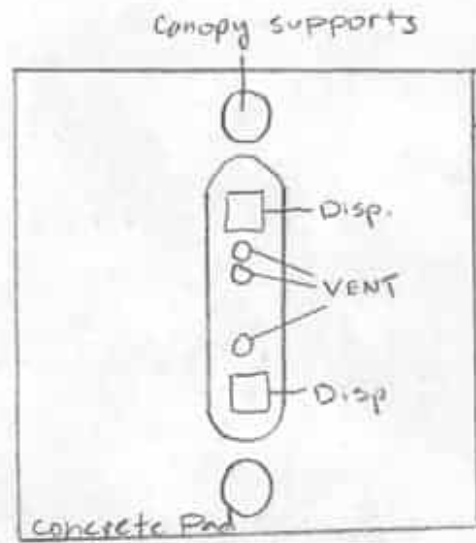
CURB

parking

Asphalt
Surface



Estimated UST
Perimeters



BRADLEY ENVIRONMENTAL SERVICES	PROJECT NUMBER
	7298
DRAWING	FIGURE
Plot Plan	1
CLIENT	E.S. MEYER/Laidlaw 26,999 5th St. Highland Ca.



POST THIS CARD AT JOB SITE
 SAN BERNARDINO COUNTY FIRE DEPARTMENT/CUPA
 HAZARDOUS MATERIALS DIVISION
 FIELD SERVICES/ENVIRONMENTAL PROTECTION
 385 NORTH ARROWHEAD AVENUE, SECOND FLOOR
 SAN BERNARDINO, CA 92415-0153



LOG # 082097-01

JOB CARD **5014**

INSTALL

CONSTRUCTION AND/OR REMOVAL OF UNDERGROUND STORAGE FACILITY

REMOV 6

Site Name Laidlaw Transit Inc / Mayflower Center
 Address 22000 5th St Highvale, CA 92346
 Contractor BRADLEY CONTRACTING
 Address/Phone 15111th Ave La Verne 714.4510.7700

	INSPECTION RECORD	APPROVED	DATE
FIRST INSPECTION	Excavation Clean, Approved Slope		
	Bedding		
	Holiday/Soap Test, Tanks Set X		
	Manufacturer's UL #		
	Additional Requirements		
DO NOT BACKFILL UNTIL ABOVE APPROVED			
SECOND INSPECTION	Tank Air Test 5 PSI/30 Minutes		
	Vent/Vapor Lines		
	Products Lines 75 PSI/30 Minutes		
	Product Line Containment		
	Metal Piping Wrapped		
THIRD INSPECTION	Sumps, Dispenser Pans Water Test		
	Approved Fill Boxes		
	Concrete or AC Paving 12" Beyond		
	Leak Detectors/Monitors		
	Lockable Fluid-Tight Access for Monitoring		
REQUIRED PRIOR TO OPERATING	Precision Test Results		
	Dispenser Containment		
	Emergency Shut-off		
	Additional Requirements		
	Business Plan		
TANK REMOVAL INSPECTION	Monitoring Plan		
	Financial Responsibility		
	Final Approval and Current Operating Permits must be obtained prior to placing these tanks into service (\$5,000.00 fine for noncompliance)		
TANK REMOVAL INSPECTION	Tank(s) Removed X <u>6 20K 2-15K 1-4K 1-4K 9-17-04</u>		
	Required Samples <u>8020 8015 MTB 418.1</u>		
	<u>Lead (pb) 7420</u> or ICP 6010, Metals EPA PP13		
	Additional Test Requirements		
Removals Cannot be Finaled Until a Signed Copy of the Sample Results Have Been Received and Approved by this Department.			
Final — Approved for Backfill			

Remarks:

FAILURE TO PROTECT AND MAINTAIN THIS CARD MAY RESULT IN JOB DELAY.
 PRESERVE THIS RECORD OF INSPECTIONS.

FOR INSPECTION CALL 48 HOURS IN ADVANCE AT (909) 387- 3082
THIS PERMIT EXPIRES 9 MONTHS FROM DATE OF ISSUANCE

PETROLEUM WASTE OIL OTHER

DISTRIBUTION: White — County Fire Department
 Green — Contractor/Owner



State of California
CONTRACTORS STATE LICENSE BOARD
ACTIVE LICENSE



License Number **661390** City **CORP**

Business Name **DOWNES ENTERPRISES INC DBA
BRADLEY ENVIRONMENTAL
SERVICES**

Classification **A HAZ**

Expiration Date **12/31/1998**



State of California
Contractors State License Board

Pursuant to Chapter 9 of Division 3 of the Business and Professions Code
and the Rules and Regulations of the Contractors State License Board,
the Registrar of Contractors does hereby issue this license to:

DOWNS ENTERPRISES dba BRADLEY
ENVIRONMENTAL SERVICES



to engage in the business or act in the capacity of a contractor
in the following classification(s):

A - GENERAL ENGINEERING CONTRACTOR
HAZ - HAZARDOUS SUBSTANCES REMOVAL



Witness my hand and seal this day,
December 17, 1992

Issued December 17, 1992

Brad Downs

Signature of Licensee

Brad Downs

Signature of License Qualifier

David R. Phillips

Registrar of Contractors

661390

License Number

This license is the property of the Registrar of Contractors, it is not transferrable, and shall be returned to the Registrar upon demand when suspended, revoked, or invalidated for any reason. It becomes void if not renewed.

PERMIT

Permit Issued To

(Insert Employer's Name, Address and Telephone No.)

Bradley Environmental Services
1815 WRIGHT AVE.
LA VERNE, CA 91750

(909) 596-7780

No. Headquarters

Date 11/12/96

Region 4

District 4

Tel. (818) 966-1166

Type of Permit T1-ANNUAL TRENCH/EXCAVATION

Pursuant to Labor Code Sections 6500 and 6502, this Permit is issued to the above-named employer for the projects described below.

State Contractor's License Number		661390	Permit Valid through		December 31, 1997
Description of Project	Location Address	City and County	Anticipated Dates		
			Starting	Completion	
Various	Statewide		1/1/97	12/31/97	

COPY

This Permit is issued upon the following conditions:

1. That the work is performed by the same employer. If this is an annual permit the appropriate District Office shall be notified, in writing, of dates and location of job site prior to commencement.
2. The employer will comply with all occupational safety and health standards or orders applicable to the above projects, and any other lawful orders of the Division.
3. That if any unforeseen condition causes deviation from the plans or statements contained in the Permit Application Form the employer will notify the Division immediately.
4. Any variation from the specification and assertions of the Permit Application Form or violation of safety orders may be cause to revoke the permit.
5. This permit shall be posted at or near each place of employment as provided in 8 CCR 341.4

Received From		Received By	
Brad Downs		Bob Low	
<input type="checkbox"/> Cash	Amount	Date	
<input checked="" type="checkbox"/> Check 8087	\$100.00	11/12/96	

Investigated by _____
Safety Engineer
Date _____

Approved by McLaw
Permit Unit
Date 11/13/96

IN CASE OF EMERGENCY OR SPILL, CALL THE NATIONAL RESPONSE CENTER 1-800-424-8802; WITHIN CALIFORNIA, CALL 1-800-852-7550

UNIFORM HAZARDOUS WASTE MANIFEST		1. Generator's US EPA ID No. <i>CA0400111A373</i>		Manifest Document No.		2. Page 1 of 1		Information in the shaded areas is not required by Federal law.			
3. Generator's Name and Mailing Address <i>E. J. Meyer Co. 135 S. Ninth St. Redlands, CA 92373</i>						A. State Manifest Document Number 96764252					
4. Generator's Phone No. <i>714-990-7333</i>						B. State Generator's ID					
5. Transporter 1 Company Name NIETO AND SONS TRUCKING, INC.				6. US EPA ID Number C A T 0 8 0 0 1 6 1 1 6		C. State Transporter's ID					
7. Transporter 2 Company Name						D. Transporter's Phone 714-990-6855					
8. US EPA ID Number						E. State Transporter's ID					
9. Receiving Facility Name and Site Address DEGENO KERDOON 2000 N. ALAMEDA STREET COMPTON, CA 90222						F. Transporter's Phone					
10. US EPA ID Number C A T 0 8 0 0 1 3 3 5 2						G. State Facility's ID					
11. US DOT Description (including Proper Shipping Name, Hazard Class, and ID Number)						12. Containers		13. Total Quantity		14. Unit Wt/Val	
a. NON RCRA HAZARDOUS WASTE LIQUID						No. 001 Type T T		17		G	
b.										I. Waste Number State 221	
c.										EPA/Other EXEMPT	
d.										State	
										EPA/Other	
15. Special Handling Instructions and Additional Information NO SMOKING alternate • CROSBY & OVERTON WEAR APPROPRIATE PROTECTIVE CLOTHING disposal • 1630 W. 17th STREET - 310-432-5445 EMERGENCY TELEPHONE # (714) 990-6855 sites • LONG BEACH, CA 90813 CAD028409019						K. Handling Codes for Wastes Listed Above					
16. GENERATOR'S CERTIFICATION: I hereby declare that the contents of this consignment are fully and accurately described above by proper shipping name and are classified, packed, marked, and labeled, and are in all respects in proper condition for transport by highway according to applicable international and national government regulations.						a.					
If I am a large quantity generator, I certify that I have a program in place to reduce the volume and toxicity of waste generated to the degree I have determined to be economically practicable and that I have selected the practicable method of treatment, storage, or disposal currently available to me which minimizes the present and future threat to human health and the environment; OR, if I am a small quantity generator, I have made a good faith effort to minimize my waste generation and select the best waste management method that is available to me and that I can afford.						b.					
Printed/Typed Name						Signature		Month		Day Year	
17. Transporter 1 Acknowledgement of Receipt of Materials						Signature		Month		Day Year	
18. Transporter 2 Acknowledgement of Receipt of Materials						Signature		Month		Day Year	
19. Discrepancy Indication Space											
20. Facility Owner or Operator Certification of receipt of hazardous materials covered by this manifest except as noted in Item 19.						Signature		Month		Day Year	

DO NOT WRITE BELOW THIS LINE.

COPY

Office CJA 70 San Bernardino County
San Bernardino, Cal. 8/29 19 97

ORIGINAL
1229709

RECEIVED FROM Bradley Environmental Inc. : 360.00 MENT
Three Hundred Sixty dollars and No 1000 DOLLARS

Court _____ Case Name _____ vs. _____

NATURE OF FEES	
<u>Tank Pull Permit</u>	
<input type="checkbox"/> CASH <input checked="" type="checkbox"/> CHECK <input type="checkbox"/> MONEY ORDER	

01-188A-123 REV. 3-80 # 9258

Case No. _____
Douglas G. Lammson
(SIGNATURE)
Battalion Chief
(TITLE)

Date 8/29/97

Atal Services
Glend, Calif. 92344
Transit Inc. - 6 tanks
5,000 and 1-4000 gal Tanks

Special conditions Call Fire Prevention 14 days prior to Pull date
for scheduling an Officer to be on site. 15 lb. of dry Ice Per 1,000 gal
This permit is subject to all applicable provisions of the San Bernardino County Fire Code and/or State requirements. for each tank.
Permit valid until 12/31/97

This permit does not take the place of any license required by law and is not transferable. Any change in the use or occupancy of premises shall require a new permit.

San Bernardino County Fire Warden
By Douglas G. Lammson
Title Battalion Chief
Date 8/29/97

THIS PERMIT MUST AT ALL TIMES BE KEPT POSTED ON THE ABOVE PREMISES

County of San Bernardino
FORESTRY AND FIRE WARDEN DEPARTMENT

PERMIT

Permit No. _____

Date 8/29/97

This Permit is granted to Bradley Environmental Services

Location 26999 5TH STREET, Highland, Calif, 92346

Purpose Tank Removal at Laidlaw Transit Inc. - 6 tanks
2 - 10,000 gal, 2 - 7,500 gal, 1 - 6,000, and 1 - 4,000 gal Tanks

Special conditions Call Fire Prevention 14 days prior to Pull date
for scheduling an Officer to be on site. 15 lb. of dry Ice Per 1,000 gal

This permit is subject to all applicable provisions of the San Bernardino County Fire Code and/or State requirements. for each tank.

Permit valid until 12/31/97

This permit does not take the place of any license required by law and is not transferable. Any change in the use or occupancy of premises shall require a new permit.

San Bernardino County Fire Warden

By Douglas G. Lannon

Title Battalion Chief

Date 8/29/97

THIS PERMIT MUST AT ALL TIMES BE KEPT POSTED ON THE ABOVE PREMISES

RECIFORM 8K008

CITY OF HIGHLAND
27215 Base Line
Highland, CA 92346

RECEIPT

Date 8/29 19 97 No. 3525
 Received From Bradley Emission SVCS
 Address Sixty-eight and 700
 For bus fee Dollars \$ 68.00

ACCOUNT		HOW PAID	
AMT. OF ACCOUNT		CASH	
AMT. PAID		CHECK	<u>9259</u>
BALANCE DUE		MONEY ORDER	

001-1450-7450
 By [Signature]

6-7780
91750

Employer ID # (or Soc. Sec. #) 95-4298349 State Resale Permit # N/A
 State Contractors Lic. # 661390 1-A92 Health Permit # _____
 DMV # _____ Start Date of Business 9/4/97
 Other Applicable Licenses _____

Type of Business being conducted removal of fuel tanks
 Number of Employees 6

Type of Ownership

Sole Prop.	Co-Owner	Partnership	Corporate	Joint Venture	Charitable
			<u>X</u>		

Owners or Principal Officers (must be completed)

Name	Title	Home Address, State, City, Zip
<u>Brad Downs</u>	<u>President</u>	<u>280 Chipmunk Drive Lake Arrowhead, CA 92352</u>

I declare under the penalties of perjury that this application has been examined by me and, to the best of knowledge and belief, is true, correct and complete statement of facts. I further certify that the above business will be conducted in compliance with the applicable provisions of the City of Highland municipal code and ordinances and all other State and Federal laws.

Signature [Signature] Kevin Jenkins Title Project Manager Date 8/25/97

For office use only:

Zoning _____ Approved _____ Denied _____ Signature _____ Date _____	Approved _____ Denied _____ Signature _____ Date _____ Business License # _____ Amount Paid \$ _____ Ck # _____ CASH _____ CHECK _____ MONEY ORDER _____ Receipt # _____
--	--

City of Highland
 26985 Baseline
 Highland, CA 92346
 (909) 864-6861 FAX (909) 862-3180

Fees: \$69.00 Application Fee (First year fee included),
 \$35.00 Yearly Renewal
 \$17.00/Mo. \$8.50/Weekly
 \$ 2.50/Daily



CITY OF HIGHLAND
APPLICATION FOR BUSINESS LICENSE FOR "OUT OF CITY" BUSINESSES
 (Please print or type)

Business Name Bradley Environmental Services Phone # (909) 596-7780
 Business Address 1815 Wright Avenue City La Verne State CA Zip 91750
 Mailing Address same City La Verne State CA Zip 91750

Employer ID # (or Soc. Sec. #) 95-4298349 State Resale Permit # N/A
 State Contractors Lic. # 661390 A-Haz Health Permit # _____
 DMV # _____ Start Date of Business 9/4/97
 Other Applicable Licenses _____

Type of Business being conducted removal of fuel tanks
 Number of Employees 6

Type of Ownership

Sole Prop.	Co-owner	Partnership	Corporate	Joint Venture	Charitable
			X		

Owners or Principal Officers
 (must be completed)

Name	Title	Home Address, State, City, Zip
<u>Brad Downs</u>	<u>President</u>	<u>280 Chipmunk Drive Lake Arrowhead, CA 92352</u>

I declare under the penalties of perjury that this application has been examined by me and, to the best of knowledge and belief, is true, correct and complete statement of facts. I further certify that the above business will be conducted in compliance with the applicable provisions of the City of Highland municipal code and ordinances and all other State and Federal laws.

Signature [Signature] Kevin Jenkins Title Project Manager Date 8/25/97

For office use only:

Zoning _____ Approved _____ Denied _____ Signature _____ Date _____	Approved _____ Denied _____ Signature _____ Date _____ Business License # _____ Amount Paid \$ _____ Ck # _____ CASH _____ CHECK _____ MONEY ORDER _____ Receipt # _____
--	--

City of Highland
 26985 Baseline
 Highland, CA 92346
 (909) 864-6861 FAX (909) 862-3180

NON-TRANSFERABLE

CITY BUSINESS LICENSE

YEAR

DOCUMENT NUMBER

FILE NUMBER

09/97 - 09/98

9849

9849

954798349

BRADLEY ENVIRONMENTAL SERVICES
1815 WRIGHT AVENUE
LA VERNE CA 91750

City of
HIGHLAND
Inc. 1987



AUTHORIZED SIGNATURE

LOCATION

9849

1815 WRIGHT AVENUE
LA VERNE CA 91750

ISSUE DATE:	09/03/97
EXPIRATION DATE:	09/30/98
LICENSE FEE	35.00
PAYMENTS	- 35.00
DUE 09/03/97	0.00

CATEGORY

DESCRIPTION

V82 CONSTRUCTION CONTRACTORS AND MANUFACTURERS AND WHOLESALEERS OF BUILDING MATERIAL

EMIT TO:

CITY OF HIGHLAND 27215 BASE LINE, HIGHLAND, CA 92346

TELEPHONE: (909) 864 6861

SEP-09-1997 14:28

1 909 862 3180

P.01



City of HIGHLAND
27215 Baseline
Highland, CA 92346
(909) 864-2136

RECEIVED
PLEASE PRINT
SEP 10 1997

PLAN CHECK # 12438 PERMIT NO.

Building Address: 24019 5th St
Owner: L. Wilson Trust
Mailing Address: same
City: Highland Zip: 92346 Tel: 335-3189
Contractor: Bradley Environmental Services
Address: 1315 Wright Ave.
City: Irvine Zip: 92615 Tel: 596-7180
State Lic. & Classif.: 1661340
Arch. Engr., Designer
City: Zip: State Lic. #

Use of Permit: Removal of iv underground structure + utility
Type of Const.: Occ. Group: Use Zone: Fire Zone:
Tract No.: Lot No.: APN: 270-154-02
Setbacks: LS: RS: Rear: Statistical Code: 015 Date: 9/10/97

CONSTRUCTION ESTIMATE

1ST FL.	SQ. FT.	\$
2ND FL.	SQ. FT.	
POR.	SQ. FT.	
GAR.	SQ. FT.	
CAR P.	SQ. FT.	
WALL	L.F.	
A/C	SQ. FT.	
ROOF	SQ. FT.	

ESTIMATED CONSTRUCTION VALUATION

NOTE: Not to be used as property tax valuation	ISSUANCE	\$
	CONST. FEE	\$
	TOTAL CONST. FEE	\$

LICENSED CONTRACTOR'S DECLARATION

I hereby affirm under penalty of perjury that I am licensed under provisions of Chapter 9 (commencing with Section 7000) of Division 3 of the Business and Professions Code, and my license is in full force and effect.

License Class: 1661340 Lic. No.: A.H.22
Date: 9/13/97 Contractor: Bradley Env. Services

OWNER-BUILDER DECLARATION

I hereby affirm under penalty of perjury that I am exempt from the Contractor's License Law for the following reason: (Sec. 7031.5, Business and Professions Code: Any city or county which requires a permit to construct, alter, improve, demolish, or repair any structure, prior to its issuance, also requires the applicant for such permit to file a signed statement that he or she is licensed pursuant to the provisions of the Contractor's License Law (Chapter 9 Commencing with Section 7000) of Division 3 of the Business and Professions Code), or that he or she is exempt therefrom, and the basis for the alleged exemption. Any violation of Section 7031.5 by any applicant for a permit subjects the applicant to a civil penalty of not more than five hundred dollars (\$500).

- I, as owner of the property, or my employees with wages as their sole compensation, will do the work, and the structure is not intended for sale. (Sec. 7044, Business and Professions Code: The Contractor's License Law does not apply to an owner of property who builds or improves thereon and who does such work himself or herself or through his or her employees, provided that such improvements are not intended or offered for sale. If, however, the building or improvement is sold within one year of completion, the owner-builder will have the burden of proving that he or she did not build or improve for the purpose of sale.)
- I, as owner of the property, am exclusively contracting with licensed contractors to construct the project. (Sec. 7044, Business and Professions Code: The Contractor's License Law does not apply to an owner of property who builds or improves thereon, and who contracts for such projects with a contractor(s) licensed pursuant to the Contractor's License Law.)
- I am exempt under Sec. _____ B. & P.C. for this reason _____

Date: _____ Owner: _____

WORKER'S COMPENSATION DECLARATION

I hereby affirm under penalty of perjury one of the following declarations:

- I have and will maintain a certificate of consent to self-insure for workers' compensation, as provided for by Section 3700 of the Labor Code, for the performance of the work for which this permit is issued.
- I have and will maintain workers' compensation insurance, as required by Section 3700 of the Labor Code, for the performance of the work for which this permit is issued.

My workers' compensation insurance carrier and policy number are:
Carrier: _____ Policy Number: _____
(This section need not be completed if the permit is for one hundred dollars (\$100) or less.)

I certify that in the performance of the work for which this permit is issued, I shall not employ any person in any manner so as to become subject to workers' compensation laws of California, and agree that if I should become subject to workers' compensation provisions of Section 3700 of the Labor Code, I shall forthwith comply with those provisions.

Date: _____ Applicant: _____

WARNING: FAILURE TO SECURE WORKERS' COMPENSATION COVERAGE IS UNLAWFUL AND SHALL SUBJECT AN EMPLOYER TO CRIMINAL PENALTIES AND CIVIL FINES UP TO ONE HUNDRED THOUSAND DOLLARS (\$100,000), IN ADDITION TO THE COST OF COMPENSATION, DAMAGES AS PROVIDED FOR ON SECTION 3706 OF THE LABOR CODE, INTEREST, AND ATTORNEY'S FEES.

CONSTRUCTION LENDING AGENCY

I hereby affirm under penalty of perjury that there is a construction lending agency for the performance of the work for which this permit is issued. (Sec. 3097, Civ. C.)

Lender's Name: _____
Lender's Address: _____

This is a building permit when properly filled out, signed and validated, and is subject to expiration if work thereunder is suspended for 180 days.

MECHANICAL FEES

VENT SYSTEM	FAN	EVAP. COOL	HOOD	
APPLIANCE			DRYER	
FURNACE UNIT	WALL	FLOOR	SUSPENDED	
AIR HANDLING UNIT			CFM	
ABSORPTION SYSTEM			B.T.U.	
COMPRESSOR		HP		
HEATING SYSTEM		FORCED	GRAVITY	
BOILER		B.T.U.		
MECH. PLAN CHECK FEE				
MAX HEATER OUTPUT, B.T.U.				
ISSUANCE FEE				
TOTAL MECH. FEE				\$

ELECTRICAL FEES		PLUMBING FEES	
NO.		NO.	
UNIT			
			YARD SPKLR SYSTEM
	MOBILEHOME SVC.		GAS PIPING
	POWER OUTLET		HOUSE SEWER
	MOTOR HP		DRAINAGE PIPING
	POOL/SPA		DRINKING FOUNTAIN
	FIXTURES		URINAL
	OUTLETS		WATER PIPING
			FLOOR DRAIN
			POOL/SPA
	SIGN		WASHER (AUTO) (DISH)
			GARBAGE DISPOSAL
			LAUNDRY TRAY
			KITCHEN SINK
	TEMP. USE SERV.		WATER CLOSET
	POLE TEMP/PERM		LAVATORY
	AMPERES SERV ENT		SHOWER
	SQ. FT. @ C		BATH TUB
	SQ. FT. @ C		WATER HEATER
	SQ. FT. RESID @		SEWAGE DISPOSAL
	SQ. FT. GAR. @		PLAN CHECK
	PLAN CHECK		
	ISSUANCE FEE \$		ISSUANCE FEE \$

CONST. FEE	PLAN CHECK	MECH. FEE	ELEC. FEE	PLUMB. FEE	SMI
------------	------------	-----------	-----------	------------	-----



SAN BERNARDINO COUNTY FIRE DEPARTMENT
 HAZARDOUS MATERIALS DIVISION - FIELD SERVICES/ENVIRO
 385 NORTH ARROWHEAD AVE, 2ND FLOOR, SAN BERNARDINO
 (909) 387-3082 - FAX (909) 387-4323

APPLICATION FOR REMOVAL OF UNDERGROUND STORAGE TANKS

ORIGINAL 1380446
 RECEIVED FROM Bradley Environmental
 one thousand one hundred ninety six 000100
 Mayflower Contract SVCS 2699 5th Highland
 Court Case Name
 821-106 NATURE OF FEES
 222804 416 00
 222805 780 00
 Office San Bernardino Co. Fire
 San Bernardino, Calif August 29 19 97
 EST # 82011170
 Case No. Log # 082997-01
 Julie Calver (SIGNATURE)
 Clerk II (TITLE)

\$ 416 First Tank
 \$ 156 Each Additional Tank

JOB LOCATION

Facility Name Laidlaw Transit, Inc Contact Person Mr. Milce Corcoran
 Situs Address 26999 5th st City Highland

Fire _____ Water/Sewer Agency _____

PROPERTY OWNER

Name E.S. Meyer Co.
 Mailing Address 105 Summit Ave, Redlands City _____

Owner's Representative _____

CONTRACTOR

Company Name Bradley Environmental Contact Person Kevin Jenkins
 Mailing Address 1815 Wright Ave City La Verne
 Workman's Comp Insurance Carrier State Fund Policy No. 1446723
 State Contractor's License No. 661390 Types of Licenses A H A2

NOTE: The State of California has determined that tanks used for the storage of any hazardous or flammable hazardous even if all contents have been removed.

All storage tanks shall be hauled as hazardous waste, accompanied by a state hazardous waste manifest, and taken to a licensed treatment, storage and disposal facility (TSD); or if the tanks are triple rinsed on site and the rinseate manifested and hauled to a licensed TSD, the tank may be handled as non hazardous.

For information on licensed TSDs that can accept nonrinsed tanks, contact the State of California Department of Health Services, Toxic Substance Control at (800) 258-6942.

Michael Corcoran, V.P.
 Print Name Clearly
 Signature

909-335-3188
 Phone
8-29-97
 Date

OFFICE USE ONLY

Under Permit No Yes 82011170 Establishment Number
 Number of Tanks 6
 Fees Current Yes 5.31.98 Expiration Date
 No _____ Delinquent Amount

1,196.00 ; 1380446
 Permit Fee Paid THIS Application /Receipt Number
 Check Number 0257
 Date Paid 8.29.97
 Taken by Julie Calver
 Log Number 082997-01
 Job Card Number 5014



APPLICATION FOR REMOVAL OF UNDERGROUND STORAGE TANK

\$ 416 First Tank
 \$ 156 Each Additional Tank
 Number of Tanks this Application 6

JOB LOCATION

Laidlaw Transit, Inc Mr. Milce Corcoran 909-335-3188
 Facility Name Contact Person Phone No.
26999 5th st Highland 92346
 Situs Address City Zip Code
 Fire Water/Sewer Agency

PROPERTY OWNER

E.S. Meyer Co. 909-335-3188
 Name Phone No.
105 Summit Ave, Redlands 92373
 Mailing Address City Zip Code
 Owner's Representative Phone No.

CONTRACTOR

Bradley Environmental Kevin Jenkins 909-596-7780
 Company Name Contact Person Phone No.
1815 Wright Ave La Verne 91750
 Mailing Address City Zip Code
State Fund 1446723
 Workman's Comp Insurance Carrier Policy No.
661390 AHA2
 State Contractor's License No. Types of Licenses Expiration Date 12/31/99

NOTE: The State of California has determined that tanks used for the storage of any hazardous or flammable substance shall be considered hazardous even if all contents have been removed.

All storage tanks shall be hauled as hazardous waste, accompanied by a state hazardous waste manifest, and taken to a licensed treatment, storage and disposal facility (TSDF); or if the tanks are triple rinsed on site and the rinsate manifested and hauled to a licensed TSDF, the tank may be handled as non hazardous.

For information on licensed TSDFs that can accept nonrinsed tanks, contact the State of California Department of Health Services, Toxic Substance Control at (800) 258-6942.

Michael Corcoran, V.P. 909-335-3188
 Print Name Clearly Phone
 Signature Date 8-29-97

OFFICE USE ONLY

Under Permit No Yes 80011170
 Establishment Number
 Number of Tanks 6
 Fees Current Yes 5.31.98
 Expiration Date
 No _____
 Delinquent Amount

1,196.00 ; 1350446
 Permit Fee Paid THIS Application /Receipt Number
 Check Number 0257
 Date Paid 8-29-97
 Taken by Julie Caldera
 Log Number 082497-01
 Job Card Number 5014

Enviro - Chem, Inc.**1214 E. Lexington Avenue, Pomona, CA 91766 Tel (909) 590-5905 Fax (909) 590-5907**

Date: September 19, 1997

Mr. Kevin Jenkins
Bradley Environmental Services
1815 Wright Ave
La Verne, CA 91750
Tel (909) 596-7780 Fax (909) 593-8441

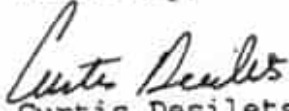
Project: Meyer

Dear Mr. Jenkins:

The analytical results for the soil samples, received by our Lab on September 18, 1997, are attached.

Enviro-Chem appreciates the opportunity to provide you and your company this and other services. Please do not hesitate to call Mr. John Ackerman, our Customer Service Specialist, or myself, if you have any questions.

Sincerely,



Curtis Desilets
Lab Director

Chen-Chou Su
Lab Manager

Hon Su
Program Manager

Enviro - Chem, Inc.
 1214 E. Lexington Avenue, Pomona, CA 91766 Tel (909) 590-5905 Fax (909) 590-5907

LABORATORY REPORT

CUSTOMER: BRADLEY ENVIRONMENTAL SERVICES
1815 WRIGHT AVE., LA VERNE, CA 91750
TEL (909) 596-7780 FAX (909) 593-8441

PROJECT: MEYER

MATRIX: SOIL DATE SAMPLES REC'D: 09/18/97
 SAMPLING DATE: 09/17/97 DATE ANALYZED: 09/18-19/97
 REPORT TO: MR. KEVIN JENKINS DATE REPORTED: 09/19/97

SAMPLE I.D.: N10DW @ 14

LAB I.D.: 970918-1

<u>PARAMETER</u>	<u>SAMPLE RESULT, MG/KG</u>	<u>D.L. (X1)</u>	<u>EPA METHOD</u>
TPH/DIESEL RANGE (C10-C22)	ND	10	5030/8015M
BENZENE	ND	0.005	5030/8020
TOLUENE	ND	0.005	5030/8020
ETHYLBENZENE	ND	0.005	5030/8020
TOTAL XYLENES	ND	0.01	5030/8020

COMMENTS

MG/KG = PPM

D.L. = DETECTION LIMIT

ND = BELOW THE DETECTION LIMIT OR NON-DETECTED

TPH = TOTAL PETROLEUM HYDROCARBONS

DATA REVIEWED AND APPROVED BY: *Justin Decker*

CAL-DHS ELAP CERTIFICATE No.: 1555

Enviro - Chem, Inc.
 1214 E. Lexington Avenue, Pomona, CA 91766 Tel (909) 590-5905 Fax (909) 590-5907

LABORATORY REPORT

CUSTOMER: BRADLEY ENVIRONMENTAL SERVICES
1815 WRIGHT AVE., LA VERNE, CA 91750
TEL (909) 596-7780 FAX (909) 593-8441

PROJECT: MEYER

MATRIX: SOIL
 SAMPLING DATE: 09/17/97
 REPORT TO: MR. KEVIN JENKINS

DATE SAMPLES REC'D: 09/18/97
 DATE ANALYZED: 09/18-19/97
 DATE REPORTED: 09/19/97

SAMPLE I.D.: S10DW @ 14

LAB I.D.: 970918-2

<u>PARAMETER</u>	<u>SAMPLE RESULT, MG/KG</u>	<u>D.L. (X1)</u>	<u>EPA METHOD</u>
TPH/DIESEL RANGE (C10-C22)	ND	10	5030/8015M
BENZENE	ND	0.005	5030/8020
TOLUENE	ND	0.005	5030/8020
ETHYLBENZENE	ND	0.005	5030/8020
TOTAL XYLENES	ND	0.01	5030/8020

COMMENTS

MG/KG = PPM
 D.L. = DETECTION LIMIT
 ND = BELOW THE DETECTION LIMIT OR NON-DETECTED
 TPH = TOTAL PETROLEUM HYDROCARBONS

DATA REVIEWED AND APPROVED BY: *Luette Decker*

CAL-DHS ELAP CERTIFICATE No.: 1555

Enviro - Chem, Inc.
 1214 E. Lexington Avenue, Pomona, CA 91766 Tel (909) 590-5905 Fax (909) 590-5907


LABORATORY REPORT

CUSTOMER: BRADLEY ENVIRONMENTAL SERVICES
1815 WRIGHT AVE., LA VERNE, CA 91750
TEL (909) 596-7780 FAX (909) 593-8441

PROJECT: MEYER

MATRIX: SOIL DATE SAMPLES REC'D: 09/18/97
 SAMPLING DATE: 09/17/97 DATE ANALYZED: 09/18-19/97
 REPORT TO: MR. KEVIN JENKINS DATE REPORTED: 09/19/97

SAMPLE I.D.: N10DE @ 14

LAB I.D.: 970918-3

PARAMETER	SAMPLE RESULT, MG/KG	D.L. (X1)	EPA METHOD
TPH/DIESEL RANGE (C10-C22)	17	10	5030/8015M
BENZENE	ND	0.005	5030/8020
TOLUENE	ND	0.005	5030/8020
ETHYLBENZENE	ND	0.005	5030/8020
TOTAL XYLENES	ND	0.01	5030/8020

COMMENTS

MG/KG = PPM

D.L. = DETECTION LIMIT

ND = BELOW THE DETECTION LIMIT OR NON-DETECTED

TPH = TOTAL PETROLEUM HYDROCARBONS

DATA REVIEWED AND APPROVED BY: *Ante Daila*

CAL-DHS ELAP CERTIFICATE No.: 1555

Enviro - Chem, Inc.
 1214 E. Lexington Avenue, Pomona, CA 91766 Tel (909) 590-5905 Fax (909) 590-5907

LABORATORY REPORT

CUSTOMER: BRADLEY ENVIRONMENTAL SERVICES
1815 WRIGHT AVE., LA VERNE, CA 91750
TEL(909) 596-7780 FAX(909) 593-8441

PROJECT: MEYER

MATRIX: SOIL DATE SAMPLES REC'D: 09/18/97
 SAMPLING DATE: 09/17/97 DATE ANALYZED: 09/18-19/97
 REPORT TO: MR. KEVIN JENKINS DATE REPORTED: 09/19/97

SAMPLE I.D.: S10DE @ 14 LAB I.D.: 970918-4

<u>PARAMETER</u>	<u>SAMPLE RESULT, MG/KG</u>	<u>D.L. (X1)</u>	<u>EPA METHOD</u>
TPH/DIESEL RANGE (C10-C22)	ND	10	5030/8015M
BENZENE	ND	0.005	5030/8020
TOLUENE	ND	0.005	5030/8020
ETHYLBENZENE	ND	0.005	5030/8020
TOTAL XYLENES	ND	0.01	5030/8020

COMMENTS

MG/KG = PPM
 D.L. = DETECTION LIMIT
 ND = BELOW THE DETECTION LIMIT OR NON-DETECTED
 TPH = TOTAL PETROLEUM HYDROCARBONS

DATA REVIEWED AND APPROVED BY: *Kevin Jenkins*

CAL-DHS ELAP CERTIFICATE No.: 1555

Enviro - Chem, Inc.

1214 E. Lexington Avenue, Pomona, CA 91766 Tel (909) 590-5905 Fax (909) 590-5907

LABORATORY REPORT

CUSTOMER: BRADLEY ENVIRONMENTAL SERVICES
1815 WRIGHT AVE., LA VERNE, CA 91750
TEL (909) 596-7780 FAX (909) 593-8441

PROJECT: MEYER

MATRIX: SOIL
 SAMPLING DATE: 09/17/97
 REPORT TO: MR. KEVIN JENKINS

DATE SAMPLES REC'D: 09/18/97
 DATE ANALYZED: 09/18-19/97
 DATE REPORTED: 09/19/97

SAMPLE I.D.: N7.5DW @ 14LAB I.D.: 970918-5

<u>PARAMETER</u>	<u>SAMPLE RESULT, MG/KG</u>	<u>D.L. (X1)</u>	<u>EPA METHOD</u>
TPH/DIESEL RANGE (C10-C22)	14	10	5030/8015M
BENZENE	ND	0.005	5030/8020
TOLUENE	ND	0.005	5030/8020
ETHYLBENZENE	ND	0.005	5030/8020
TOTAL XYLENES	ND	0.01	5030/8020

COMMENTS

MG/KG = PPM
 D.L. = DETECTION LIMIT
 ND = BELOW THE DETECTION LIMIT OR NON-DETECTED
 TPH = TOTAL PETROLEUM HYDROCARBONS

DATA REVIEWED AND APPROVED BY: *Christa Smith*

CAL-DHS ELAP CERTIFICATE No.: 1555

Enviro - Chem, Inc.

1214 E. Lexington Avenue, Pomona, CA 91766 Tel (909) 590-5905 Fax (909) 590-5907

LABORATORY REPORTCUSTOMER: BRADLEY ENVIRONMENTAL SERVICES1815 WRIGHT AVE., LA VERNE, CA 91750TEL(909)596-7780 FAX(909)593-8441PROJECT: MEYERMATRIX: SOILSAMPLING DATE: 09/17/97REPORT TO: MR. KEVIN JENKINSDATE SAMPLES REC'D: 09/18/97DATE ANALYZED: 09/18-19/97DATE REPORTED: 09/19/97SAMPLE I.D.: N7.5DE @ 14LAB I.D.: 970918-6

<u>PARAMETER</u>	<u>SAMPLE RESULT, MG/KG</u>	<u>D.L. (X1)</u>	<u>EPA METHOD</u>
TPH/DIESEL RANGE (C10-C22)	17	10	5030/8015M
BENZENE	ND	0.005	5030/8020
TOLUENE	ND	0.005	5030/8020
ETHYLBENZENE	ND	0.005	5030/8020
TOTAL XYLENES	ND	0.01	5030/8020

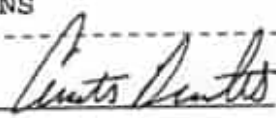
COMMENTS

MG/KG = PPM

D.L. = DETECTION LIMIT

ND = BELOW THE DETECTION LIMIT OR NON-DETECTED

TPH = TOTAL PETROLEUM HYDROCARBONS

DATA REVIEWED AND APPROVED BY: 

CAL-DHS ELAP CERTIFICATE No.: 1555

Enviro - Chem, Inc.

1214 E. Lexington Avenue, Pomona, CA 91766 Tel (909) 590-5905 Fax (909) 590-5907

LABORATORY REPORTCUSTOMER: BRADLEY ENVIRONMENTAL SERVICES1815 WRIGHT AVE., LA VERNE, CA 91750TEL (909) 596-7780 FAX (909) 593-8441PROJECT: MEYERMATRIX: SOILSAMPLING DATE: 09/17/97REPORT TO: MR. KEVIN JENKINSDATE SAMPLES REC'D: 09/18/97DATE ANALYZED: 09/18-19/97DATE REPORTED: 09/19/97SAMPLE I.D.: S7.5DW @ 14LAB I.D.: 970918-7

<u>PARAMETER</u>	<u>SAMPLE RESULT, MG/KG</u>	<u>D.L. (X1)</u>	<u>EPA METHOD</u>
TPH/DIESEL RANGE (C10-C22)	ND	10	5030/8015M
BENZENE	ND	0.005	5030/8020
TOLUENE	ND	0.005	5030/8020
ETHYLBENZENE	ND	0.005	5030/8020
TOTAL XYLENES	ND	0.01	5030/8020

COMMENTS

MG/KG = PPM

D.L. = DETECTION LIMIT

ND = BELOW THE DETECTION LIMIT OR NON-DETECTED

TPH = TOTAL PETROLEUM HYDROCARBONS

DATA REVIEWED AND APPROVED BY: *Kevin Jenkins*

CAL-DHS ELAP CERTIFICATE No.: 1555

Enviro - Chem, Inc.
 1214 E. Lexington Avenue, Pomona, CA 91766 Tel (909) 590-5905 Fax (909) 590-5907

LABORATORY REPORT

CUSTOMER: BRADLEY ENVIRONMENTAL SERVICES
1815 WRIGHT AVE., LA VERNE, CA 91750
TEL (909) 596-7780 FAX (909) 593-8441

PROJECT: MEYER

MATRIX: SOIL
 SAMPLING DATE: 09/17/97
 REPORT TO: MR. KEVIN JENKINS

DATE SAMPLES REC'D: 09/18/97
 DATE ANALYZED: 09/18-19/97
 DATE REPORTED: 09/19/97

SAMPLE I.D.: S7.5DE @ 14

LAB I.D.: 970918-8

<u>PARAMETER</u>	<u>SAMPLE RESULT, MG/KG</u>	<u>D.L. (X1)</u>	<u>EPA METHOD</u>
TPH/DIESEL RANGE (C10-C22)	ND	10	5030/8015M
BENZENE	ND	0.005	5030/8020
TOLUENE	ND	0.005	5030/8020
ETHYLBENZENE	ND	0.005	5030/8020
TOTAL XYLENES	ND	0.01	5030/8020

COMMENTS

MG/KG = PPM
 D.L. = DETECTION LIMIT
 ND = BELOW THE DETECTION LIMIT OR NON-DETECTED
 TPH = TOTAL PETROLEUM HYDROCARBONS

DATA REVIEWED AND APPROVED BY: *Lucretia Decker*

CAL-DHS ELAP CERTIFICATE No.: 1555

Enviro - Chem, Inc.

1214 E. Lexington Avenue, Pomona, CA 91766 Tel (909) 590-5905 Fax (909) 590-5907

LABORATORY REPORTCUSTOMER: BRADLEY ENVIRONMENTAL SERVICES1815 WRIGHT AVE., LA VERNE, CA 91750TEL (909) 596-7780 FAX (909) 593-8441PROJECT: MEYERMATRIX: SOILSAMPLING DATE: 09/17/97REPORT TO: MR. KEVIN JENKINSDATE SAMPLES REC'D: 09/18/97DATE ANALYZED: 09/18-19/97DATE REPORTED: 09/19/97SAMPLE I.D.: 4GW @ 12LAB I.D.: 970918-9

PARAMETER	SAMPLE RESULT, MG/KG	D.L. (X1)	EPA METHOD
TPH/GASOLINE RANGE (C4-C10)	ND	0.1	5030/8015M
BENZENE	ND	0.005	5030/8020
TOLUENE	ND	0.005	5030/8020
ETHYLBENZENE	ND	0.005	5030/8020
TOTAL XYLENES	ND	0.01	5030/8020
MTBE	ND	0.025	5030/8020

COMMENTS

MG/KG = PPM

D.L. = DETECTION LIMIT

ND = BELOW THE DETECTION LIMIT OR NON-DETECTED

TPH = TOTAL PETROLEUM HYDROCARBONS

MTBE = METHYL tert-BUTYL ETHER

DATA REVIEWED AND APPROVED BY: *Lupe Develter*

CAL-DHS ELAP CERTIFICATE No.: 1555

Enviro - Chem, Inc.

1214 E. Lexington Avenue, Pomona, CA 91766 Tel (909) 590-5905 Fax (909) 590-5907

LABORATORY REPORTCUSTOMER: BRADLEY ENVIRONMENTAL SERVICES1815 WRIGHT AVE., LA VERNE, CA 91750TEL (909) 596-7780 FAX (909) 593-8441PROJECT: MEYERMATRIX: SOILSAMPLING DATE: 09/17/97REPORT TO: MR. KEVIN JENKINSDATE SAMPLES REC'D: 09/18/97DATE ANALYZED: 09/18-19/97DATE REPORTED: 09/19/97SAMPLE I.D.: 4GE @ 12LAB I.D.: 970918-10

<u>PARAMETER</u>	<u>SAMPLE RESULT, MG/KG</u>	<u>D.L. (X1)</u>	<u>EPA METHOD</u>
TPH/GASOLINE RANGE (C4-C10)	ND	0.1	5030/8015M
BENZENE	ND	0.005	5030/8020
TOLUENE	ND	0.005	5030/8020
ETHYLBENZENE	ND	0.005	5030/8020
TOTAL XYLENES	ND	0.01	5030/8020
MTBE	ND	0.025	5030/8020

COMMENTS

MG/KG = PPM

D.L. = DETECTION LIMIT

ND = BELOW THE DETECTION LIMIT OR NON-DETECTED

TPH = TOTAL PETROLEUM HYDROCARBONS

MTBE = METHYL tert-BUTYL ETHER

DATA REVIEWED AND APPROVED BY: *Kevin Jenkins*

CAL-DHS ELAP CERTIFICATE No.: 1555

Enviro - Chem, Inc.
1214 E. Lexington Avenue, Pomona, CA 91766 Tel (909) 590-5905 Fax (909) 590-5907

LABORATORY REPORT

CUSTOMER: BRADLEY ENVIRONMENTAL SERVICES
1815 WRIGHT AVE., LA VERNE, CA 91750
TEL (909) 596-7780 FAX (909) 593-8441

PROJECT: MEYER

MATRIX: SOIL DATE SAMPLES REC'D: 09/18/97
SAMPLING DATE: 09/17/97 DATE ANALYZED: 09/18-19/97
REPORT TO: MR. KEVIN JENKINS DATE REPORTED: 09/19/97

SAMPLE I.D.: 4GS @ 14

LAB I.D.: 970918-11

<u>PARAMETER</u>	<u>SAMPLE RESULT, MG/KG</u>	<u>D.L. (X1)</u>	<u>EPA METHOD</u>
TPH/GASOLINE RANGE (C4-C10)	ND	0.1	5030/8015M
BENZENE	ND	0.005	5030/8020
TOLUENE	ND	0.005	5030/8020
ETHYLBENZENE	ND	0.005	5030/8020
TOTAL XYLENES	ND	0.01	5030/8020
MTBE	ND	0.025	5030/8020

COMMENTS

MG/KG = PPM
D.L. = DETECTION LIMIT
ND = BELOW THE DETECTION LIMIT OR NON-DETECTED
TPH = TOTAL PETROLEUM HYDROCARBONS
MTBE = METHYL tert-BUTYL ETHER

DATA REVIEWED AND APPROVED BY: *Chris DeLuca*

CAL-DHS ELAP CERTIFICATE No.: 1555

Enviro - Chem, Inc.

1214 E. Lexington Avenue, Pomona, CA 91766 Tel (909) 590-5905 Fax (909) 590-5907

LABORATORY REPORTCUSTOMER: BRADLEY ENVIRONMENTAL SERVICES1815 WRIGHT AVE., LA VERNE, CA 91750TEL(909)596-7780 FAX(909)593-8441PROJECT: MEYERMATRIX: SOILSAMPLING DATE: 09/17/97REPORT TO: MR. KEVIN JENKINSDATE SAMPLES REC'D: 09/18/97DATE ANALYZED: 09/18-19/97DATE REPORTED: 09/19/97SAMPLE I.D.: 4GN @ 16LAB I.D.: 970918-12

<u>PARAMETER</u>	<u>SAMPLE RESULT, MG/KG</u>	<u>D.L. (X1)</u>	<u>EPA METHOD</u>
TPH/GASOLINE RANGE (C4-C10)	ND	0.1	5030/8015M
BENZENE	ND	0.005	5030/8020
TOLUENE	ND	0.005	5030/8020
ETHYLBENZENE	ND	0.005	5030/8020
TOTAL XYLENES	ND	0.01	5030/8020
MTBE	ND	0.025	5030/8020

COMMENTS

MG/KG = PPM

D.L. = DETECTION LIMIT

ND = BELOW THE DETECTION LIMIT OR NON-DETECTED

TPH = TOTAL PETROLEUM HYDROCARBONS

MTBE = METHYL tert-BUTYL ETHER

DATA REVIEWED AND APPROVED BY: 

CAL-DHS ELAP CERTIFICATE No.: 1555

Enviro - Chem, Inc.

1214 E. Lexington Avenue, Pomona, CA 91766 Tel (909) 590-5905 Fax (909) 590-5907

LABORATORY REPORTCUSTOMER: BRADLEY ENVIRONMENTAL SERVICES1815 WRIGHT AVE., LA VERNE, CA 91750TEL (909) 596-7780 FAX (909) 593-8441PROJECT: MEYERMATRIX: SOILSAMPLING DATE: 09/17/97REPORT TO: MR. KEVIN JENKINSDATE SAMPLES REC'D: 09/18/97DATE ANALYZED: 09/18-19/97DATE REPORTED: 09/19/97SAMPLE I.D.: N10DE @ 18LAB I.D.: 970918-13

<u>PARAMETER</u>	<u>SAMPLE RESULT, MG/KG</u>	<u>D.L. (X1)</u>	<u>EPA METHOD</u>
TPH/DIESEL RANGE (C10-C22)	28	10	5030/8015M
BENZENE	ND	0.005	5030/8020
TOLUENE	ND	0.005	5030/8020
ETHYLBENZENE	ND	0.005	5030/8020
TOTAL XYLENES	ND	0.01	5030/8020

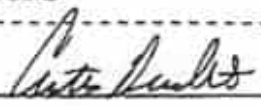
COMMENTS

MG/KG = PPM

D.L. = DETECTION LIMIT

ND = BELOW THE DETECTION LIMIT OR NON-DETECTED

TPH = TOTAL PETROLEUM HYDROCARBONS

DATA REVIEWED AND APPROVED BY: 

CAL-DHS ELAP CERTIFICATE No.: 1555

Enviro - Chem, Inc.

1214 E. Lexington Avenue, Pomona, CA 91766 Tel (909) 590-5905 Fax (909) 590-5907

LABORATORY REPORT

CUSTOMER: BRADLEY ENVIRONMENTAL SERVICES
1815 WRIGHT AVE., LA VERNE, CA 91750
TEL (909) 596-7780 FAX (909) 593-8441

PROJECT: MEYER

MATRIX: SOIL DATE SAMPLES REC'D: 09/18/97
 SAMPLING DATE: 09/17/97 DATE ANALYZED: 09/18-19/97
 REPORT TO: MR. KEVIN JENKINS DATE REPORTED: 09/19/97

SAMPLE I.D.: N7.5DW @ 16LAB I.D.: 970918-14

<u>PARAMETER</u>	<u>SAMPLE RESULT, MG/KG</u>	<u>D.L. (X1)</u>	<u>EPA METHOD</u>
TPH/DIESEL RANGE (C10-C22)	ND	10	5030/8015M
BENZENE	ND	0.005	5030/8020
TOLUENE	ND	0.005	5030/8020
ETHYLBENZENE	ND	0.005	5030/8020
TOTAL XYLENES	ND	0.01	5030/8020

COMMENTS

MG/KG = PPM

D.L. = DETECTION LIMIT

ND = BELOW THE DETECTION LIMIT OR NON-DETECTED

TPH = TOTAL PETROLEUM HYDROCARBONS

DATA REVIEWED AND APPROVED BY: 

CAL-DHS ELAP CERTIFICATE No.: 1555

Enviro - Chem, Inc.

1214 E. Lexington Avenue, Pomona, CA 91766 Tel (909) 590-5905 Fax (909) 590-5907

LABORATORY REPORTCUSTOMER: BRADLEY ENVIRONMENTAL SERVICES1815 WRIGHT AVE., LA VERNE, CA 91750TEL (909) 596-7780 FAX (909) 593-8441PROJECT: MEYERMATRIX: SOILSAMPLING DATE: 09/17/97REPORT TO: MR. KEVIN JENKINSDATE SAMPLES REC'D: 09/18/97DATE ANALYZED: 09/18-19/97DATE REPORTED: 09/19/97SAMPLE I.D.: SP1LAB I.D.: 970918-15

<u>PARAMETER</u>	<u>SAMPLE RESULT, MG/KG</u>	<u>D.L. (X1)</u>	<u>EPA METHOD</u>
TPH/DIESEL RANGE (C10-C22)	ND	10	5030/8015M
TPH/GASOLINE RANGE (C4-C10)	ND	0.1	5030/8015M
BENZENE	ND	0.005	5030/8020
TOLUENE	ND	0.005	5030/8020
ETHYLBENZENE	ND	0.005	5030/8020
TOTAL XYLENES	ND	0.01	5030/8020
MTBE	ND	0.025	5030/8020

COMMENTS

MG/KG = PPM

D.L. = DETECTION LIMIT

ND = BELOW THE DETECTION LIMIT OR NON-DETECTED

TPH = TOTAL PETROLEUM HYDROCARBONS

MTBE = METHYL tert-BUTYL ETHER

DATA REVIEWED AND APPROVED BY: 

CAL-DHS ELAP CERTIFICATE No.: 1555

Enviro - Chem, Inc.

1214 E. Lexington Avenue, Pomona, CA 91766 Tel (909) 590-5905 Fax (909) 590-5907

LABORATORY REPORTCUSTOMER: BRADLEY ENVIRONMENTAL SERVICES1815 WRIGHT AVE., LA VERNE, CA 91750TEL (909) 596-7780 FAX (909) 593-8441PROJECT: MEYERMATRIX: SOILSAMPLING DATE: 09/17/97REPORT TO: MR. KEVIN JENKINSDATE SAMPLES REC'D: 09/18/97DATE ANALYZED: 09/18-19/97DATE REPORTED: 09/19/97SAMPLE I.D.: SP2LAB I.D.: 970918-16

PARAMETER	SAMPLE RESULT, MG/KG	D.L. (X1)	EPA METHOD
TPH/DIESEL RANGE (C10-C22)	ND	10	5030/8015M
TPH/GASOLINE RANGE (C4-C10)	ND	0.1	5030/8015M
BENZENE	ND	0.005	5030/8020
TOLUENE	ND	0.005	5030/8020
ETHYLBENZENE	ND	0.005	5030/8020
TOTAL XYLENES	ND	0.01	5030/8020
MTBE	ND	0.025	5030/8020

COMMENTS

MG/KG = PPM

D.L. = DETECTION LIMIT

ND = BELOW THE DETECTION LIMIT OR NON-DETECTED

TPH = TOTAL PETROLEUM HYDROCARBONS

MTBE = METHYL tert-BUTYL ETHER

DATA REVIEWED AND APPROVED BY: *Lucretia Smith*

CAL-DHS ELAP CERTIFICATE No.: 1555

Enviro - Chem, Inc.

1214 E. Lexington Avenue, Pomona, CA 91766 Tel (909) 590-5905 Fax (909) 590-5907

LABORATORY REPORT

CUSTOMER: BRADLEY ENVIRONMENTAL SERVICES
1815 WRIGHT AVE., LA VERNE, CA 91750
TEL (909) 596-7780 FAX (909) 593-8441

PROJECT: MEYER

MATRIX: SOIL DATE SAMPLES REC'D: 09/18/97
 SAMPLING DATE: 09/17/97 DATE ANALYZED: 09/18-19/97
 REPORT TO: MR. KEVIN JENKINS DATE REPORTED: 09/19/97

SAMPLE I.D.: SP3LAB I.D.: 970918-17

<u>PARAMETER</u>	<u>SAMPLE RESULT, MG/KG</u>	<u>D.L. (X1)</u>	<u>EPA METHOD</u>
TPH/DIESEL RANGE (C10-C22)	ND	10	5030/8015M
TPH/GASOLINE RANGE (C4-C10)	ND	0.1	5030/8015M
BENZENE	ND	0.005	5030/8020
TOLUENE	ND	0.005	5030/8020
ETHYLBENZENE	ND	0.005	5030/8020
TOTAL XYLENES	ND	0.01	5030/8020
MTBE	ND	0.025	5030/8020

COMMENTS

MG/KG = PPM
 D.L. = DETECTION LIMIT
 ND = BELOW THE DETECTION LIMIT OR NON-DETECTED
 TPH = TOTAL PETROLEUM HYDROCARBONS
 MTBE = METHYL tert-BUTYL ETHER

DATA REVIEWED AND APPROVED BY: *Kevin Jenkins*

CAL-DHS ELAP CERTIFICATE No.: 1555

Enviro - Chem, Inc.

1214 E. Lexington Avenue, Pomona, CA 91766 Tel (909) 590-5905 Fax (909) 590-5907

METHOD BLANK REPORTCUSTOMER: BRADLEY ENVIRONMENTAL SERVICES1815 WRIGHT AVE., LA VERNE, CA 91750TEL (909) 596-7780 FAX (909) 593-8441PROJECT: MEYERMATRIX: SOILDATE SAMPLES REC'D: 09/18/97SAMPLING DATE: 09/17/97DATE ANALYZED: 09/18-19/97REPORT TO: MR. KEVIN JENKINSDATE REPORTED: 09/19/97-----
METHOD BLANK FOR LAB I.D.: 970918-17 TO -17

PARAMETER	SAMPLE RESULT, MG/KG	D.L. (X1)	EPA METHOD
TPH/DIESEL RANGE (C10-C22)	ND	10	5030/8015M
TPH/GASOLINE RANGE (C4-C10)	ND	0.1	5030/8015M
BENZENE	ND	0.005	5030/8020
TOLUENE	ND	0.005	5030/8020
ETHYLBENZENE	ND	0.005	5030/8020
TOTAL XYLENES	ND	0.01	5030/8020
MTBE	ND	0.025	5030/8020

COMMENTS

MG/KG = PPM

D.L. = DETECTION LIMIT

ND = BELOW THE DETECTION LIMIT OR NON-DETECTED

TPH = TOTAL PETROLEUM HYDROCARBONS

MTBE = METHYL tert-BUTYL ETHER
-----DATA REVIEWED AND APPROVED BY: *Kevin Jenkins*

CAL-DHS ELAP CERTIFICATE No.: 1555

**ENVIRO-CHEM, INC.
LABORATORIES**

1214 E. Lexington Ave.
Pomona, CA 91766
(909) 590-5905 • Fax: (909) 590-5907

CHAIN of CUSTODY RECORD

Lab Project # _____

CA-DHS ELAP CERTIFICATE # 1555

DATE: 9/17/97
PAGE: 1 of 2

7420 on highest TPH-G result on one at random if all are ND

REPORT TO: <u>Bradley Enviro Svcs.</u>		PROJECT NAME: <u>Meyer</u>		TURN AROUND TIME DESIRED <input checked="" type="checkbox"/> Same Day <input checked="" type="checkbox"/> 48 Hour <input type="checkbox"/> 72 Hour <input type="checkbox"/> 1 Week <input type="checkbox"/> Standard (2 Weeks)	
STREET: <u>1815 Wright Ave</u>		PROJECT CONTACT: <u>K. Jenkins</u>		<input type="checkbox"/> Other: RUSH	
CITY: <u>La Verne</u>	STATE: <u>CA</u>	ZIP: <u>91750</u>	SAMPLER(S) SIGNATURE: <u>Wade Cookney</u>		
TEL: <u>(909) 596-7780</u>	FAX: <u>909 593-8441</u>		By: _____		
SHIPPING INFORMATION: <u>PO #97-5136 Proj. # 7298</u>			AFTER ANALYSES, SAMPLES ARE TO BE: <input type="checkbox"/> DISPOSED OF <input type="checkbox"/> RETURNED TO CLIENT <input type="checkbox"/> STORED (30 days) <input type="checkbox"/> OTHER:		
RELINQUISHED BY: (Signature) <u>Wade Cookney</u>		RECEIVED BY: (Signature) <u>HAJL</u>		DATE: <u>9/18/97</u>	TIME: <u>9 AM</u>
RELINQUISHED BY: (Signature)		RECEIVED BY: (Signature)		DATE:	TIME:
RELINQUISHED BY: (Signature)		RECEIVED BY: (Signature)		DATE:	TIME:

5090 tubes

SAMPLE I.D.	LAB I.D.	SAMPLING DATE/TIME	MATRIX	No of Containers	ANALYSIS REQUESTED	SAMPLE RECEIVED CONDITION	Sample Stored Location
<u>N10DW @14</u>	<u>970918-1</u>	<u>1443</u>	<u>Soil</u>	<u>1</u>	<u>TPH-⁸⁰¹⁵0, BTEX⁸⁰²⁰</u>		<u>R1</u>
<u>S10DW @14</u>	<u>-2</u>	<u>1450</u>					
<u>N10DE @14</u>	<u>-3</u>	<u>1508</u>					
<u>S10DE @14</u>	<u>-4</u>	<u>1500</u>					
<u>N7.5 @W @14</u>	<u>-5</u>	<u>1534</u>					
<u>N7.5 @E @14</u>	<u>-6</u>	<u>1546</u>					
<u>S7.5 @W @14</u>	<u>-7</u>	<u>1550</u>					
<u>S7.5 @E @14</u>	<u>-8</u>	<u>1555</u>					
<u>46W @H12</u>	<u>-9</u>	<u>1600</u>			<u>TPH-G, BTEX, MBE</u>		
<u>46E @H12</u>	<u>-10</u>	<u>1605</u>					
<u>66S @14</u>	<u>-11</u>	<u>1620</u>					
<u>66N @H16</u>	<u>-12</u>	<u>1615</u>					
<u>N10DE @18</u>	<u>-13</u>	<u>1530</u>			<u>TPH-0, BTEX</u>		

DISTRIBUTION: WHITE WITH REPORT - YELLOW TO JOURNAL

SEP-19-1997 09:27

09-19-1997 09:22AM

97%

P.12

P.12

ENVIRO-CHEM, INC.
LABORATORIES

1214 E. Lexington Ave.
Pomona, CA 91766
(909) 590-5905 • Fax: (909) 590-5907

CHAIN of CUSTODY RECORD

Lab Project # _____

CA-DHS ELAP CERTIFICATE # 1555

DATE: 9/17/97
PAGE: 2 of 2

5000 samples

REPORT TO: <u>Bradley Environ. Svcs.</u>		PROJECT NAME: <u>Meyers</u>		TURN AROUND TIME DESIRED	
STREET: <u>1815 Weyland Ave.</u>		PROJECT CONTACT: <u>K. Jenkins</u>		<input checked="" type="checkbox"/> Same Day <input checked="" type="checkbox"/> 24 Hour <input type="checkbox"/> 48 Hour <input type="checkbox"/> 1 Week <input type="checkbox"/> Standard (2 Weeks) Others: RUSH Confirmed By: _____	
CITY: <u>La Verne</u>	STATE: <u>CA</u>	ZIP: <u>91780</u>	SAMPLER'S SIGNATURE: <u>Wade Cooper</u>		
TEL: <u>909 596-7780</u>	FAX: <u>909 593-8441</u>		IF FOR ANALYSES, SAMPLES ARE TO BE		
SHIPPING INFORMATION: <u>PO# 97-5136 Proj# 7298</u>		DISPOSED OF		RETURNED TO CLIENT	
REL. ACQUIRED BY (Signature): <u>Wade Cooper</u>		RECEIVED BY (Signature): <u>[Signature]</u>		DATE: <u>9/17/97</u>	TIME: <u>9 AM</u>
REL. ACQUIRED BY (Signature): _____		RECEIVED BY (Signature): _____		DATE: _____	TIME: _____
REL. ACQUIRED BY (Signature): _____		RECEIVED BY (Signature): _____		DATE: _____	TIME: _____

SAMPLE ID	LAB ID	SAMPLING DATE/TIME	MATRIX	% Containers	ANALYSIS REQUESTED	SAMPLE RECEIVED CONDITION	Sample Stored Location
<u>N7.5 DW @ 16</u>	<u>970918</u>	<u>-14 1540</u>	<u>Soil</u>	<u>1</u>	<u>TPH-D, BTEX</u>		<u>R1</u>
<u>SP1</u>	<u>↓</u>	<u>-15 1630</u>	<u>↓</u>	<u>↓</u>	<u>TPH-G, TPH-D, BTEX, MAF</u>		<u>↓</u>
<u>SP2</u>	<u>↓</u>	<u>-16 1632</u>	<u>↓</u>	<u>↓</u>	<u>↓</u>		<u>↓</u>
<u>SP3</u>	<u>↓</u>	<u>-17 1634</u>	<u>↓</u>	<u>↓</u>	<u>↓</u>		<u>↓</u>

DISTRIBUTION: WHITE WITH REPORT • YELLOW TO COURIER

SEP-19-1997 09:28

96%

TOTAL P.13 P.13

09-19-1997 09:28 AM

P.13

Enviro - Chem, Inc.**1214 E. Lexington Avenue, Pomona, CA 91766 Tel (909) 590-5905 Fax (909) 590-5907**

Date: September 19, 1997

Mr. Kevin Jenkins
Bradley Environmental Services
1815 Wright Ave
La Verne, CA 91750
Tel(909)596-7780 Fax(909)593-8441

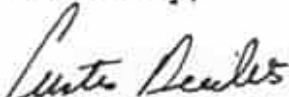
Project: Meyer

Dear Mr. Jenkins:

The analytical results for the soil samples, received by our Lab on September 18, 1997, are attached.

Enviro-Chem appreciates the opportunity to provide you and your company this and other services. Please do not hesitate to call Mr. John Ackerman, our Customer Service Specialist, or myself, if you have any questions.

Sincerely,



Curtis Desilets
Lab Director

Chen-Chou Su
Lab Manager

Hon Su
Program Manager

Enviro - Chem, Inc.

1214 E. Lexington Avenue, Pomona, CA 91766 Tel (909) 590-5905 Fax (909) 590-5907

LABORATORY REPORTCUSTOMER: BRADLEY ENVIRONMENTAL SERVICES1815 WRIGHT AVE., LA VERNE, CA 91750TEL (909) 596-7780 FAX (909) 593-8441PROJECT: MEYERMATRIX: SOILSAMPLING DATE: 09/17/97REPORT TO: MR. KEVIN JENKINSDATE SAMPLES REC'D: 09/18/97DATE ANALYZED: 09/18-19/97DATE REPORTED: 09/19/97SAMPLE I.D.: 4GE @ 12LAB I.D.: 970918-10

<u>PARAMETER</u>	<u>SAMPLE RESULT, MG/KG</u>	<u>D.L. (X1)</u>	<u>EPA METHOD</u>
TPH/GASOLINE RANGE (C4-C10)	ND	0.1	5030/8015M
BENZENE	ND	0.005	5030/8020
TOLUENE	ND	0.005	5030/8020
ETHYLBENZENE	ND	0.005	5030/8020
TOTAL XYLENES	ND	0.01	5030/8020
MTBE	ND	0.025	5030/8020
TOTAL LEAD	ND	5.0	3050/6010

COMMENTS

MG/KG = PPM

D.L. = DETECTION LIMIT

ND = BELOW THE DETECTION LIMIT OR NON-DETECTED

TPH = TOTAL PETROLEUM HYDROCARBONS

MTBE = METHYL tert-BUTYL ETHER

DATA REVIEWED AND APPROVED BY: *Justin Decker*

CAL-DHS ELAP CERTIFICATE No.: 1555

ENVIRO-CHEM, INC.
 LABORATORIES
 1214 E. Lexington Ave.
 Pomona, CA 91766
 (909) 590-5905 • Fax: (909) 590-5907

CHAIN of CUSTODY RECORD

DATE: 9/17/97
 PAGE: 1 of 2

Lab Project # _____

CA-DHS ELAP CERTIFICATE # 1555

7420 on highest TPH-G result or one at random if all are NA

REPORT TO: <u>Bradley Environ. Svcs.</u>		PROJECT NAME: <u>Meyer</u>	TURN AROUND TIME DESIRED <input checked="" type="checkbox"/> Same Day <input type="checkbox"/> 48 Hour <input type="checkbox"/> 72 Hour <input type="checkbox"/> 1 Week <input type="checkbox"/> Standard (2 Weeks) <input type="checkbox"/> Others: RUSH Confirmed By: _____	
STREET: <u>1815 Wright Ave</u>		PROJECT CONTACT: <u>K. Jenkins</u>		
CITY: <u>La Verne</u>	STATE: <u>CA</u>	ZIP: <u>91750</u>	SAMPLER(S) SIGNATURE: <u>Wade Cookney</u>	
TEL: <u>909 596-7780</u>	FAX: <u>909 593-8441</u>			
SHIPPING INFORMATION: <u>PO #97-5136 Proj. # 7298</u>		AFTER ANALYSES, SAMPLES ARE TO BE: <input type="checkbox"/> DISPOSED OF <input type="checkbox"/> RETURNED TO CLIENT <input type="checkbox"/> STORED (30 days) <input type="checkbox"/> OTHER:		
RELINQUISHED BY: (Signature) <u>Wade Cookney</u>		RECEIVED BY: (Signature) <u>HAJ</u>	DATE: <u>9/18/97</u>	TIME: <u>9 AM</u>
RELINQUISHED BY: (Signature)		RECEIVED BY: (Signature)	DATE:	TIME:
RELINQUISHED BY: (Signature)		RECEIVED BY: (Signature)	DATE:	TIME:

SAMPLE I.D.	LAB I.D.	SAMPLING DATE/TIME	MATRIX	No of Containers	ANALYSIS REQUESTED	SAMPLE RECEIVED CONDITION	Sample Stored Location
N10DW @ 14	970918-1	1443	Soil	1	TPH-D, BTEX		R1
S10DW @ 14	-2	1450					
N10DE @ 14	-3	150P					
S10DE @ 14	-4	1500					
N7.5DW @ 14	-5	1534					
N7.5DE @ 14	-6	1546					
S7.5DW @ 14	-7	1550					
S7.5DE @ 14	-8	1555					
46W @ 14/12	-9	1600			TPH-G, BTEX, MDE		
46E @ 14/12	-10	1605					
66S @ 14	-11	1620					
66N @ 14/16	-12	1615					
N10DE @ 18	-13	1530			TPH-D, BTEX		

DISTRIBUTION: WHITE (WITH REPORT) - YELLOW TO JOURNAL

SEP-19-1997 14:21

97%

P.04

09-19-1997 02:16PM

P.04

ENVIRO-CHEM, INC.
LABORATORIES

1214 E. Lexington Ave.
Pomona, CA 91766

(909) 590-5905 • Fax: (909) 590-5907

CHAIN of CUSTODY RECORD

Lab Project # _____

CA-DHS ELAP CERTIFICATE # 1555

DATE: 9/17/97
PAGE: 2 of 2

5000 package

REPORT TO: <u>Bradley Enviro. Svcs.</u>			PROJECT NAME: <u>Meyln</u>			TURN AROUND TIME DESIRED		
STREET: <u>1815 Wright Ave.</u>			PROJECT CONTACT: <u>K. Jenkins</u>			<input checked="" type="checkbox"/> Same Day <input checked="" type="checkbox"/> 48 Hour <input type="checkbox"/> 1 Week <input type="checkbox"/> Standard 2 Weeks;		
CITY: <u>La Verne</u>		STATE: <u>CA</u>	ZIP: <u>91750</u>		SAMPLER(S) SIGNATURE: <u>Wade Cooper</u>			<input type="checkbox"/> Others: RUSH Confirmed By:
TEL: <u>909 596-7780</u>		FAX: <u>909 593-8441</u>		AFFR ANALYSES SAMPLES ARE TO BE			<input type="checkbox"/> RETURNED TO CLIENT <input type="checkbox"/> OTHER:	
SHIPPING INFORMATION: <u>PO# 97-5136 Box A 7298</u>				DISPOSED OF STORED (30 days)				
RELINQUISHED BY (Signature): <u>Wade Cooper</u>			RECEIVED BY (Signature): <u>WAS</u>			DATE: <u>9/17/97</u>	TIME: <u>9:07</u>	
RELINQUISHED BY (Signature):			RECEIVED BY (Signature):			DATE:	TIME:	
RELINQUISHED BY (Signature):			RECEIVED BY (Signature):			DATE:	TIME:	

SAMPLE ID	LAB ID	SAMPLING DATE/TIME	MATRIX	% of Containers	ANALYSIS REQUESTED	SAMPLE RECEIVED CONDITION	Sample Stored Location
<u>N7.5DW@16</u>	<u>970918</u>	<u>-14</u>	<u>1540</u>	<u>Soil</u>	<u>1</u>	<u>TPH-D, BTEX</u>	<u>R1</u>
<u>SP1</u>	<u>↓</u>	<u>-15</u>	<u>1630</u>	<u>(</u>	<u>(</u>	<u>TPH-G, TPH-D, BTEX, MAFZ</u>	<u>↓</u>
<u>SP2</u>	<u>↓</u>	<u>-16</u>	<u>1632</u>	<u>)</u>	<u>)</u>		<u>↓</u>
<u>SP3</u>	<u>↓</u>	<u>-17</u>	<u>1634</u>	<u>)</u>	<u>)</u>		<u>↓</u>

DISTRIBUTION: WHITE WITH REPORT • YELLOW TO CARRIER

SEP-19-1997 14:22

96%

TOTAL P.05 P.05

09-19-1997 02:17PM

P.05

BRADLEY

ENVIRONMENTAL SERVICES

CONSULTING • REMEDIATION • MANAGEMENT

Technical Report For

**UNDERGROUND STORAGE TANK CLOSURE
AT LAIDLAW TRANSIT**
26999 5th Street
Highland, California

Submitted to

E.J. MEYER COMPANY
105 SUMMIT
REDLANDS, CA 92373

Submitted By

BRADLEY ENVIRONMENTAL SERVICES, INC.
1815 Wright Avenue
La Verne, California 91750

Project No. 7298
September 26, 1997

Kevin Jenkins
Project Manager

Steven Kerchner
Project REA #3221

1815 Wright Avenue, La Verne, CA 91750 • (909) 596-7780 • Fax (909) 593-8441
San Diego • Los Angeles • Phoenix

1.0 INTRODUCTION

This Closure Report has been prepared by Bradley Environmental Services (BRADLEY) for The E.J. Meyer Company, 105 Summit, Redlands, California to describe the removal of six (6) underground storage tanks (UST's) located at Laidlaw Transit, Incorporated, 26999 5th Street, Highland, California.

The UST removal was performed under the following permits and licenses:

- (1) - Permit No. 082997-01 (Job Card 5014), obtained from the County of San Bernardino Fire Department on August 29, 1997;
- (2) - Hazardous Material Permit No. TA9701 (Receipt No. 993022) obtained from the City of San Diego Fire Department on April 24, 1997;
- (3) - BRADLEY State Contractors License No. 661390, General Engineering "A-HAZ" classification;
- (4) - State of California, Department of Industrial Relations, Division of Occupational Safety and Health (Cal-OSHA) Permit No. 97-902578;
- (5) - United States Environmental Protection Agency (EPA) permanent Identification #CAD981972474;
- (6) - Underground Services Alert Ticket Number 718959.

Copies of permits/licenses #1 through #4 above are contained in Appendix A. Permit numbers for items #5 and #6 were obtained verbally via oral communication.

2.0 SITE DESCRIPTION

2.1 Property Location and Layout

The subject property (site) is located at 26999 5th Street, Highland, California. Please see Figure 1 for tank locations. The subject site had two 10,000-gallon diesel fuel tanks; two 7,500-gallon diesel fuel tanks; one 6,000-gallon gasoline tank; and one 4,000-gallon gasoline fuel tank for a total of six (6) tanks. All 6 of these UST's are single wall steel tanks that were installed in 1978.

3.0 UST Removal and Disposal

Concrete above the 6 UST's was broken and removed on September 19, 1997. Surface soil covering the top of the UST's was excavated and stockpiled the same day. Pumping, rinsing, icing (insertion of dry ice to reduce lower explosive limit), and removal of the UST's was conducted between September 17 and September 23, 1997. BRADLEY using procedures outlined in the San Bernardino Fire Department Closure Permit removed the UST's. All associated product piping was removed with the UST's. Soil and concrete above and along the sides of the UST's was excavated and stockpiled using a John Deere 410D backhoe. The stockpiled soil was covered with 10 mil thick visqueen to prevent the emission of any volatile

organic compounds (VOC's) into the atmosphere. VOC emissions from the soil stockpile were monitored using a Photoionization Detector (PID).

All liquid was removed from the UST's using a vacuum truck provided by Nieto and Sons Trucking, Inc. (Brea). The rinsing process continued until the tank atmosphere reached 0% lower explosive limit (LEL) as monitored using an LEL meter. The residual liquid and rinseate (about 700 gallons) was transported to DeMenno Kerdoon (Compton) under hazardous waste manifest # 96764252 (Appendix C).

Dry ice was placed into all UST's prior to removal. Hazardous Materials Specialist Mr. Curtis Armstrong of the San Bernardino Fire Department gave permission to remove the tank after it tested safe with the LEL meter. The UST was removed from the excavation by use of the backhoe supplied by Bradley. Upon visual inspection it was determined that none of the UST's contained holes, dents, or cracks. The UST's were immediately loaded onto a flatbed trailer and transported by Nieto & Sons to American Metal Recycling (AMR), Inc. (Ontario) for demolition (Appendix C). The dispensers were removed from the site and also hauled to AMR.

4.0 SOIL SAMPLING

4.1 SOIL SAMPLE COLLECTION

Soil sampling was conducted between September 17, and September 23, 1997 under the direction of Hazardous Materials Specialist Mr. Curtis Armstrong of the San Bernardino County Fire Department following removal of the 6 UST's. Two soil samples were collected for each of the UST's at the site. The soil samples were labeled on the chain of custody according to the orientation of each tank (north (N), east (E), south (S) or west (W)) and volume. The samples were taken from underneath the UST's at a depth of between approximately 12 to 18 feet below grade at the bottom of each UST excavation. Groundwater was not encountered at the subject site for any of the tank excavations and no diesel or gasoline product was visible in the soil surrounding the tank excavations.

The soil samples were collected from soil brought to the surface in the bucket of the backhoe. The samples were collected by pushing a 1.5-inch diameter brass sleeve into the soil within a pothole cut into the soil of the bucket. Each end of the sleeve was covered with a teflon sheet and plastic cap and sealed with parafilm tape.

The samples were stored in a chilled condition (approximately 4 degrees C) from the time of collection until analyzed. Chain of Custody records were prepared in the field and accompanied the sample to the analytical laboratory. The samples were delivered to the laboratory within 24 hours of collection.

4.2 SOIL SAMPLE ANALYSIS

The soil samples were analyzed by Enviro-Chem, Inc. (Pomona) using the analytical methods specified by the San Bernardino County Fire Department. The soil samples from the 6 tank excavations were analyzed for Benzene, Toluene, Ethylene, and Xylene (BTEX) using EPA Method 8020, MBTE, and for Total Petroleum Hydrocarbons (TPH) using EPA Method 8015 Modified. Total lead (EPA Method 7240) was completed on the sample with the highest BTEX level or a sample taken at random if all samples were non-detect (ND). All soil samples except four (4) were non-detect and these 4 were below 28 mg/kg indicating trace amounts of petroleum hydrocarbons barely above laboratory detection limits. Complete analytical results and Chain of Custody records are contained in Appendix D.

5.0 BACKFILL AND COMPACTION

The UST excavations were back-filled and compacted in order to leave the site in a safe and secure manner. Native soil was reused at the site to backfill the lower portions of the excavation. A sufficient amount of import soil to compensate for the removed UST was placed above the soil. The back-filled soil was compacted to at least 90% certified compaction using a portable vibratory plate. The portable plate was used due to failure of the plate attached to the backhoe arm.

6.0 FINDINGS

No evidence of staining was observed on the sides of the removed tanks or in the tank excavations. Tank backfill material had no staining or hydrocarbon odors. Samples N10DE@14, N7.5DW@14, N7.5DE@14, and N10DE@18, collected from beneath the UST's showed analytical results barely above laboratory detection limits for TPH (between 14 parts/million (ppm) and 28 ppm). All other soil samples were analyzed and were found to be non-detect showing the tank beds to be clean with no remaining petroleum hydrocarbons in the excavations.

7.0 CONCLUSIONS AND RECOMMENDATIONS

Based on soil sample analysis, the trace levels and non-detectable levels of diesel fuel or petroleum hydrocarbons, MBTE or lead have not impacted the soil above regulatory action levels, beneath the former location of the 6 UST's. BRADLEY recommends site closure for all 6 UST's at the subject site.

8.0 CERTIFICATION

This UST Closure Report has been prepared for E.J. Meyer by BRADLEY in accordance with applicable San Bernardino County Fire Department regulations and customary geologic practice. All work was performed under the supervision of the signatories shown on the title page of this report. No other warranty is either expressed or implied.

All Valley Environmental

PO Box 7003
Big Bear Lake, CA 92315

Invoice

Date	Invoice #
1/4/2021	41016

Bill To
ET Meyer PO Box 277 Highland, CA 92346

P.O. No.	Terms	Project

Quantity	Description	Rate	Amount
240	Waste Oil Combustible Liquid N.O.S. UN1270	0.9375	225.00
Total			\$225.00

PAID

ALL VALLEY



ENVIRONMENTAL

CAL 000263169

P.O. Box 7003, Big Bear Lake, CA 92315-7003 • (909) 584-9284

Generator certifies that he has established a program to reduce the volume or quantity and toxicity of his hazardous waste to the degree as determined by generator to be economically practical.

CUSTOMER

No. 41016

ES Meyer
54 Street

Big Bear Lake, CA 92315 PHONE: 909 425 4025

P.O. # Big Bear Date: 1-7-21

DESCRIPTION	CA WASTE CODE	QUANTITY	CHARGE
WASTE OIL COMBUSTIBLE LIQUID N.O.S. UN 1270	22	240	225.00
NON-RCRA HAZARDOUS WASTE LIQUID ANTIFREEZE / WATER-MIXED OIL			
USED OIL-FILTER			
NON-RCRA HAZARDOUS WASTE SOLID / LIQUID			
WASTE FLAMMABLE SOLIDS / LIQUIDS			
DOT 17-H-55 GAL / 30 GAL DRUM			
SUMP / VACUUM SERVICE			
DRUM REMOVAL			
SALES PERSON: <u>ES</u>			TOTAL <u>225.00</u>

MANIFEST # 2146312451 TSD/ CleanTech Environmental, Inc.
E.P.A. # 51002358671 5820 Martin Rd.
Irwindale, CA 91706
CAL000330453

IT IS THE RESPONSIBILITY OF THE WASTE GENERATOR TO CORRECTLY IDENTIFY THE CHEMICAL COMPOSITION OF EACH PICKUP. IF MATERIAL IS REJECTED BY THE DISPOSAL SITE BECAUSE CHEMICAL CONTENTS HAVE BEEN INCORRECTLY IDENTIFIED. THE LAW REQUIRES THAT IT BE RETURNED TO THE GENERATOR. ALL TRANSPORTATION CHARGES AND TESTING CHARGES TO BE GENERATOR'S RESPONSIBILITY. IN THE EVENT OF ANY LITIGATION ARISING FROM THIS AGREEMENT, THE PREVAILING PARTY SHALL BE ENTITLED TO REASONABLE ATTORNEY'S FEES AND COSTS.

GENERATOR'S SIGNATURE _____

Printed Name

Signature

All Valley EnvironmentalPO Box 7003
Big Bear Lake, CA 92315-7003**INVOICE**

DATE	INVOICE #
12/05/2018	37425

BILL TO:E. J. Meyers
26999 E. 5th Street
Highland, CA 92346**SHIP TO:**E. J. Meyers
26999 E. 5th Street
Highland, CA 92346

SHIP VIA	SHIP DATE	TRACKING NO.	
General	P.O. NUMBER	TERMS	PROJECT
		Net 10	
DESCRIPTION			AMOUNT
600 Gal Waste Oil Combustible Liquid N.O.S. UN 1270			\$165.00
SP			
TOTAL			\$165.00

ALL VALLEY



ENVIRONMENTAL

CAL 000263169

P.O. Box 7003, Big Bear Lake, CA 92315-7003 • (909) 584-9284

Generator certifies that he has established a program to reduce the volume or quantity and toxicity of his hazardous waste to the degree as determined by generator to be economically practical.

NE 37426

CUSTOMER

ET Energy Co

20000 W. Hwy 101, Big Bear Lake, CA 92301

PHONE: 909-222-4224

P.O. # Bill Date: 12-1-20

DESCRIPTION	CA WASTE CODE	QUANTITY	CHARGE
WASTE OIL COMBUSTIBLE LIQUID N.O.S. UN 1270	291	60	6.1500
NON-RCRA HAZARDOUS WASTE LIQUID ANTIFREEZE / WATER-MIXED OIL			
USED OIL-FILTER			
NON-RCRA HAZARDOUS WASTE SOLID / LIQUID			
WASTE FLAMMABLE SOLIDS / LIQUIDS			
DOT 17-H-55 GAL / 30 GAL DRUM			
SUMP / VACUUM SERVICE			
DRUM REMOVAL			
			1
TOTAL			6.1500

SALES PERSON: _____
MANIFEST # 2019-010-16 TSDf
E.P.A. # _____

U.S. Fuel Oil, L.L.C.
3126 W. Dorn Rock Rd.,
Quartzsite, Arizona 85346
AZR000510085

IT IS THE RESPONSIBILITY OF THE WASTE GENERATOR TO CORRECTLY IDENTIFY THE CHEMICAL COMPOSITION OF EACH PICKUP. IF MATERIAL IS REJECTED BY THE DISPOSAL SITE BECAUSE CHEMICAL CONTENTS HAVE BEEN INCORRECTLY IDENTIFIED. THE LAW REQUIRES THAT IT BE RETURNED TO THE GENERATOR. ALL TRANSPORTATION CHARGES AND TESTING CHARGES TO BE GENERATOR'S RESPONSIBILITY. IN THE EVENT OF ANY LITIGATION ARISING FROM THIS AGREEMENT, THE PREVAILING PARTY SHALL BE ENTITLED TO REASONABLE ATTORNEY'S FEES AND COSTS.

GENERATOR'S SIGNATURE _____
Printed Name _____ Signature _____

All Valley Environmental

PO Box 7003
Big Bear Lake, CA 92315-7003

INVOICE

DATE	INVOICE #
08/16/2018	37591

BILL TO:

E. J. Meyers Company
P.O. Box 277
28999 5th St.
Highland, CA 92346

SHIP TO:

E. J. Meyers Company
P.O. Box 277
28999 5th St.
Highland, CA 92346

	SHIP VIA	SHIP DATE	TRACKING NO.
General			
	P.O. NUMBER	TERMS	PROJECT
		Net 10	
DESCRIPTION			AMOUNT
450 Gals Non-RCRA Hazardous waste liquid			\$120.00
1 Drum Used Oil Filters			\$65.00
<u>\$ PAID</u>			
TOTAL			\$185.00

COUNTY FIRE DEPARTMENT



COUNTY OF SAN BERNARDINO

HAZARDOUS MATERIALS DIVISION

385 North Arrowhead Avenue, Second Floor • San Bernardino, CA 92415-0153

RICHARD W. SEWELL
Fire Chief
County Fire Warden

December 19, 1997

E.J MEYER COMPANY
105 SUMMIT AVE
REDLANDS, CA 92373

**SUBJECT: REMOVAL OF SIX UNDERGROUND STORAGE TANKS AT
26999 5TH STREET, HIGHLAND**

The Department has reviewed the report dated September 26, 1997, submitted by Bradley Environmental for the facility at the subject address. The results indicate that contamination remaining in the excavation is below that which is generally considered a problem and further investigation is not warranted at this time.

It is important to note that this does not constitute a release of liability for contamination remaining on site or contamination not detected. Should site conditions change, the Department may require further investigation and remedial action.

If you have any questions, please call (909) 387-3082.

CURTIS ARMSTRONG, ESIH
Hazardous Materials Field Services


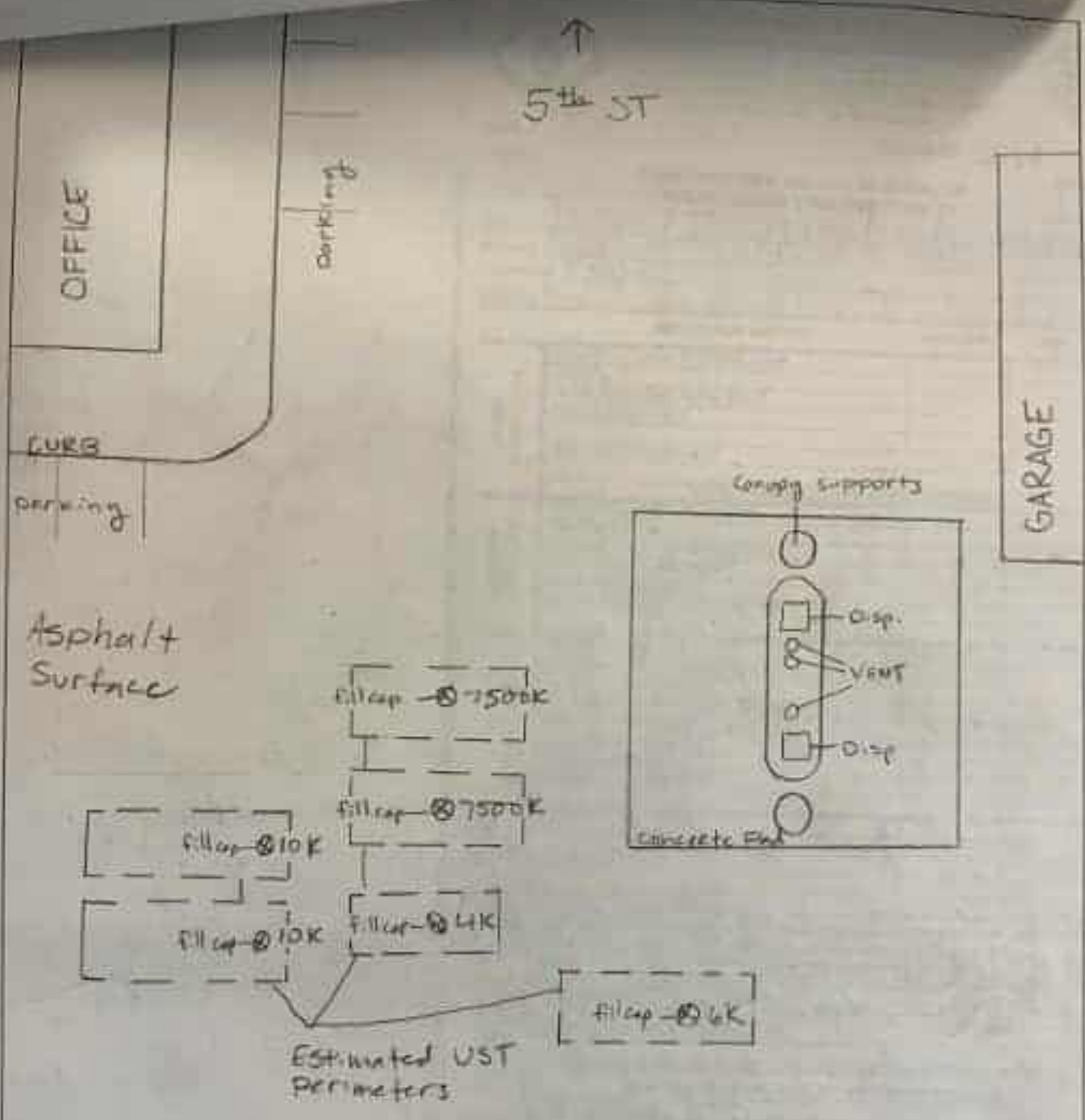
CA/jc

JAMES J. HLAWKA
County Administrative Officer

KATHY A. DAVIS
JOY D. WELLS

Chief of Supervisors
First District
Second District
JERRY EAMES
Third District
Fourth District
Fifth District

THIRD DISTRICT
FOURTH DISTRICT



BRADLEY ENVIRONMENTAL SERVICES	PROJECT NUMBER
	7298
DRAWING	FIGURE
	1
CLIENT ES MEYER/Laidlaw 26,999 5th St. Highland Ca.	

Plot Plan



SAN BERNARDINO COUNTY FIRE PROTECTION DISTRICT

620 South "E" Street • San Bernardino, CA 92415-0153 • (909) 386-8401 • Fax (909) 386-8460

Office of the Fire Marshal
Hazardous Materials Division
sbcfire.org

Daniel R. Munsey
Fire Chief/Fire Warden

Michael A. Horton
Fire Marshal/Deputy Fire Warden

December 1, 2021

21113004 Highland RAL Partner ESI

**PARTNER ENGINEERING AND SCIENCE, INC.
5454 CAMINITO BAYO
LA JOLLA, CA 92037**

ATTENTION: HEATHER HODGETTS

**SUBJECT: CERTIFIED RECORD SEARCH FINDINGS
26967 AND 26975 5TH STREET, HIGHLAND, CALIFORNIA**

This is to confirm that the San Bernardino County Hazardous Materials Division has identified records that may pertain to the subject site, as described in your request for records search.

The file(s) shown below have been retrieved for review. If you wish to view the original documents, please e-mail this office at hazmatrecords@sbcfire.org to arrange an appointment for a file review.

ACTIVE PERMIT FACILITIES: (Regulatory files for facilities with annual operating permits to maintain underground storage tanks, handle hazardous materials, and/or generate hazardous waste. Files include permits, inspections, reports, test results, correspondence, and related materials. Files will also include any underground tank removal/construction activity records and site remediation/contamination records for facilities still in operation).

S & S Inland Star
26967 5th Street
Highland

FA0015635 ~ CERS ID. 10050988
Small Quantity Generator Permit
Hazardous Materials 1-3 Chemicals Handler Permit
(Last CERS Submission: 08/10/2020)

INACTIVE PERMIT AND/OR NON-PERMIT FACILITIES: (Inactive regulatory files for formerly permitted facilities that maintained underground storage tanks, stored hazardous materials, and/or generated hazardous waste and/or facilities with underground storage tanks removed and/or materials and waste removed. Files will also include any underground tank removal/construction activity records and site remediation/contamination records for facilities no longer operating underground tanks).

Martin's Automotive
26967 5th St.
Highland

FA0004600 ~ Est. # 89019040
Limited Quantity Generator Permit

Sanchez Automotive Service
26967 5th St.
Highland

FA0010276 ~ CERS ID. 10050988
Limited Quantity Generator Permit

BOARD OF DIRECTORS

Col. Paul Cook (Ret.)
First District

Janice Rutherford
Second District

Dawn Rowe
Vice Chair, Third District

Curt Hagman
Chairman, Fourth District

Joe Baca Jr.
Fifth District

Leonard X. Hernandez
Chief Executive Officer

Elite Lawn & Landscape
26975 5th St.
Highland

FA0002894
Special Generator Permit
Special Handler Permit

PERMITS TO REMOVE/INSTALL/MODIFY TANKS UNDERGROUND:

No record of permits to remove/install/modify tanks underground identified in this search.

HAZ MAT INCIDENT RESPONSE ACTIVITY: (other records of spill notifications and/or complaints not listed below may also exist in facility permit files).

No record of hazmat incident response activity identified in this search.

SITE REMEDIATION: (Underground Storage Tank Clean-Up under Local Oversight Program or Voluntary Hazardous Waste Clean-Up activity under Local Jurisdiction) (documents may be included in regular active or inactive permit files listed above).

No record of site remediation identified in this search.

Records searched include permit database systems for facilities with permits as hazardous waste generators, hazardous materials handlers, and/or underground storage tanks, including inactive and/or out of business records; logs of permits issued for the removal and/or installation of underground storage tanks; records and databases pertaining to illicit dumping and releases; records of non-permitted facilities; sites undergoing remediation for contaminated soil and/or groundwater; and incidents responded to by the hazardous materials emergency response team. Records date back to mid- 1980's.

Records consist of 4 files, approximately 2 3/4" thick. If you'd like to review the files, please contact our office at hazmatrecords@sbcfire.org to schedule an appointment.

Respectfully,

Donna Juday

DONNA JUDAY
Office Specialist
Office of the Fire Marshal
Hazardous Materials Division

***We will copy up to 40 pre-selected pages from a file at a charge \$0.25 per page copied. (Be prepared to make this payment at the time of service). We can refer you to a private copy service or you may want to bring a portable copier on site. Please let us know your plans in advance so that accommodations can be made.**

ELITE LAWN & LANDSCAPE

26975 5TH ST

HIGHLAND

FADD02894

COUNTY OF SAN BERNARDINO CERTIFIED UNIFIED PROGRAM AGENCY ANNUAL PERMIT

ATTN : EDWARD VILLAMERO
ELITE LAWN & LANDSCAPE
28975 5TH STREET
HIGHLAND, CA 92343

This Unified Permit is hereby issued to:
ELITE LAWN & LANDSCAPE
28975 5TH ST
HIGHLAND, CA 92343

Permit is issued to Facility: FA0002894 for a period not to exceed one year from effective date.

Effective Date: 12/1/2002

Expiration Date: 11/30/2003

<u>Permit Number</u>	<u>Program Element</u>	<u>Related ID</u>
PT0001210	4420 Special Generator(B)	PR0001252
PT0001212	4210 Special Handler	PR0001254

THIS PERMIT IS NOT TRANSFERABLE AND IS ISSUED CONDITIONALLY
UPON ADHERENCE TO THE REQUIREMENTS LISTED ON THE BACK OF THIS PERMIT.
THIS FORM MUST BE DISPLAYED CONSPICUOUSLY ON THE PREMISES.

ELITE LAWN & LANDSCAPE

HIGHLAND

26975 5th ST

81684000

Envision
_ [] X

File Edit Applications Reports Tools Setup Window Help

Microsoft Access [AR0002894 - ELITE LAWN & LANDSCAPE] _ [] X

Account ID <input type="text" value="AR0002894"/>	Facility ID <input type="text" value="FA0002894"/>	ELITE LAWN & LANDSCAPE	Cross Ref <input type="text"/>
---	--	------------------------	--------------------------------

Billing Address: Facility Name & Address ELITE LAWN & LANDSCAPE EDWARD VILLAMERO 26875 5TH STREET HIGHLAND, CA 92343 (909)662-8031 (909)783-8146	Facility Name & Address ELITE LAWN & LANDSCAPE EDWARD VILLAMERO 26375 5TH STREET HIGHLAND, CA 92343 (909)662-9031 (909)783-8146	Owner Name & Address VILLAMERO, EDWARD 2361 AVALON HIGHLAND, CA 92346 USA (909)663-4822
--	---	---

Account Status <input type="text" value="03"/>	CLOSED ACCOUNT
Mailing Code <input type="text" value="F"/>	Send invoices to mailing address shown on FACILITY record

Balances <table style="width: 100%; border-collapse: collapse;"> <thead> <tr> <th style="width: 30%;"></th> <th style="width: 20%;">Amount</th> <th style="width: 50%;">Date</th> </tr> </thead> <tbody> <tr> <td>Prior Month's Balance</td> <td style="text-align: right;">\$0.00</td> <td></td> </tr> <tr> <td>Last Payment</td> <td style="text-align: right;">\$21.00</td> <td>06/12/2003 ...</td> </tr> <tr> <td>Promised</td> <td style="text-align: right;">\$0.00</td> <td>// ...</td> </tr> <tr> <td>Sent To Collections</td> <td style="text-align: right;">\$0.00</td> <td>// ...</td> </tr> </tbody> </table>		Amount	Date	Prior Month's Balance	\$0.00		Last Payment	\$21.00	06/12/2003 ...	Promised	\$0.00	// ...	Sent To Collections	\$0.00	// ...	Billing Codes <ul style="list-style-type: none"> <input type="checkbox"/> Discount Invoices <input type="checkbox"/> Exempt Account from Billing <input type="checkbox"/> Exempt Account from Penalties
	Amount	Date														
Prior Month's Balance	\$0.00															
Last Payment	\$21.00	06/12/2003 ...														
Promised	\$0.00	// ...														
Sent To Collections	\$0.00	// ...														

Penalty Code <input type="text"/> Discount Code <input type="text"/> Contributor <input type="text"/>	Dates <table style="width: 100%; border-collapse: collapse;"> <tr><td>Inactive Date</td><td>// ...</td></tr> <tr><td>Last Penalty</td><td>// ...</td></tr> <tr><td>Last Billing</td><td>05/31/2003 ...</td></tr> <tr><td>Last Aged</td><td>11/05/2003 ...</td></tr> <tr><td>Last Surcharged</td><td>// ...</td></tr> <tr><td>Next Surcharge</td><td>// ...</td></tr> <tr><td>Ownership Change</td><td>// ...</td></tr> <tr><td>Anniversary Date</td><td>11/30/2002 ...</td></tr> <tr><td>Other Date #1</td><td>11/30/2002 ...</td></tr> <tr><td>Other Date #2</td><td>// ...</td></tr> </table>	Inactive Date	// ...	Last Penalty	// ...	Last Billing	05/31/2003 ...	Last Aged	11/05/2003 ...	Last Surcharged	// ...	Next Surcharge	// ...	Ownership Change	// ...	Anniversary Date	11/30/2002 ...	Other Date #1	11/30/2002 ...	Other Date #2	// ...
Inactive Date	// ...																				
Last Penalty	// ...																				
Last Billing	05/31/2003 ...																				
Last Aged	11/05/2003 ...																				
Last Surcharged	// ...																				
Next Surcharge	// ...																				
Ownership Change	// ...																				
Anniversary Date	11/30/2002 ...																				
Other Date #1	11/30/2002 ...																				
Other Date #2	// ...																				

Account Details Additional Details Comment Codes Invoices Prior Account Owners Account History



**HAZARDOUS MATERIAL FIELD SERVICES
COMPUTER DATABASE UPDATE AUTHORIZATION**

UPDATE INVOICE MAILING CODE: (CIRCLE ONE) **O** F A

CURRENT INVOICE MAILING CODE: F

O- OWNER INFORMATION

OWNER ID: OW0002428

NAME: VILLAMERO, EDWARD

ADDRESS 1: 2361 AVALON

ADDRESS 2: _____

CITY: HIGHLAND

STATE: CA

ZIP CODE: 92346-9234

COUNTRY: _____

PHONE: 909-863-4922

EXT: _____

FAX: _____

ALT PHONE: _____

EXT: _____

DRIVER LICENSE: _____

TAX ID: 575-40-8695

OWNER SWITCH DATE: _____

LAST UPDATED: 1/27/2003

OWNER MAILING ADDRESS

CARE OF: _____

DBA: VILLAMERO, EDWARD

ADDRESS 1: 2361 AVALON

ADDRESS 2: _____

CITY: HIGHLAND

STATE: CA

ZIP CODE: 92346

COUNTRY: USA

F- FACILITY INFORMATION

FACILITY ID: FA0002694

NAME: ELITE LAWN & LANDSCAPE

ADDRESS 1: 26975 5TH ST

ADDRESS 2: _____

CITY: HIGHLAND

STATE: CA

ZIP CODE: 92343-2343

SIC CODE: _____

BUSINESS CODE: _____

BUSINESS TYPE: _____

CENSUS: _____

SUPERVISORIAL DISTRICT: 003

INSPECTION DISTRICT: 06

PHONE: 909-862-9031

EXT: _____

FIRE JURISDICTION: _____

ALT PHONE: 909-783-8146

EXT: _____

FAX: 909-862-9031

LAST UPDATED: 1/27/2003

FACILITY MAILING ADDRESS

BUSINESS NAME: ELITE LAWN & LANDSCAPE

CARE OF: EDWARD VILLAMERO

ADDRESS 1: 26975 6TH STREET

ADDRESS 2: _____

CITY: HIGHLAND

STATE: CA

ZIP CODE: 92343-2343

COUNTRY: _____

EMAIL: _____

A- A/R INFORMATION

ACCOUNT ID: AR0002894

RESPONSIBLE PARTY: _____

Same as Facility Mailing Address

CARE OF: _____

ADDRESS 1: _____

ADDRESS 2: _____

CITY: _____

STATE: _____

ZIP CODE: _____

COUNTRY: _____

PHONE: _____

EXT: _____

DRIVER LICENSE: _____

ALT PHONE: _____

EXT: _____

LAST UPDATED: 5/3/2003

ALT PHONE: _____

EXT: _____

ANNIVERSARY DATE: 11/30/2002

TAX ID: 33-0867067

PERMIT INFORMATION (CIRCLE THOSE THAT APPLY)

UPDATE/CLOSE/Z.O.B.	PT0001212 PERMIT NUMBER	4420 ORIGINAL P.E.	INACTIVE STATUS	11/30/2003 EXPIRATION DATE	UPDATED P.E.
UPDATE/CLOSE/Z.O.B.	PT0001212 PERMIT NUMBER	4430 ORIGINAL P.E.	ACTIVE STATUS	11/30/2003 EXPIRATION DATE	UPDATED P.E.
ADD NEW P.E.	NEW P.E.	NEW P.E.	NEW P.E.	NEW P.E.	NEW P.E.

NUMBER OF EMP. 2 NUMBER OF UST'S 0 MFR # _____

DATE SUBMITTED: 5/24/03 DATE ENTERED: 7/10/03 FISCAL DATE: _____
 SUBMITTED BY: G Zeiger ENTERED BY: [Signature]

COMMENTS/REMARKS:
 Close ^(inactivate) all permits - facility no longer a
 Handler/Generator per letter from manager
 and walk through



SAN BERNARDINO COUNTY FIRE DEPARTMENT
COUNTY OF SAN BERNARDINO, CALIFORNIA



THIS PERMIT EXPIRES:
11/30/2002

ELITE LAWN & LANDSCAPE

26975 5TH ST

HIGHLAND, CA 92346

EST - 00048916 PERMIT - 0010106470

PERMIT

NON-TRANSFERABLE

This permit may be suspended or revoked by the County Fire Department for cause. This permit is granted on condition that the person named in the permit will comply with the laws, ordinances and regulations that are now or may hereafter be in force by the United States Government, the State of California, the County of San Bernardino, and/or applicable cities pertaining to the above mentioned business. Penalty fees are assessed on permits renewed 30 days after expiration date indicated above, or for failure to obtain new permit in case of transfer of ownership.

TYPE OF PERMIT - SPECIAL GENERATOR

FEE PAID \$279.00

DBA: ELITE LAWN & LANDSCAPE

26975 5TH ST

HIGHLAND, CA 92346

NBR EMPLS -

25

Pat R. Hills

Director
 COUNTY FIRE CHIEF/FIRE WARDEN



SAN BERNARDINO COUNTY FIRE DEPARTMENT
 COUNTY OF SAN BERNARDINO, CALIFORNIA



THIS PERMIT EXPIRES:
 11/30/2002

ELITE LAWN & LANDSCAPE

26975 5TH ST

HIGHLAND, CA 92346

EST - 00048916 PERMIT - 0010106471

PERMIT

NON-TRANSFERABLE

This permit may be suspended or revoked by the County Fire Department for cause. This permit is granted on condition that the person named in the permit will comply with the laws, ordinances and regulations that are now or may hereafter be in force by the United States Government, the State of California, the County of San Bernardino, and/or applicable cities pertaining to the above mentioned business. Penalty fees are assessed on permits renewed 30 days after expiration date indicated above, or for failure to obtain new permit in case of transfer of ownership.

TYPE OF PERMIT - SPECIAL HANDLER

FEE PAID 195.00

DBA: ELITE LAWN & LANDSCAPE

26975 5TH ST

HIGHLAND, CA 92346

NBR EMPLS -

25

Peter R. Hills

Director
 COUNTY FIRE CHIEF/FIRE WARDEN



SAN BERNARDINO COUNTY FIRE DEPARTMENT
COUNTY OF SAN BERNARDINO, CALIFORNIA



THIS PERMIT EXPIRES:
11/30/2002

ELITE LAWN & LANDSCAPE

26975 5TH ST

HIGHLAND, CA 92346

EST - 00048916 PERMIT - 0010106472

PERMIT

NON-TRANSFERABLE

This permit may be suspended or revoked by the County Fire Department for cause. This permit is granted on condition that the person named in the permit will comply with the laws, ordinances and regulations that are now or may hereafter be in force by the United States Government, the State of California, the County of San Bernardino, and/or applicable cities pertaining to the above mentioned business. Penalty fees are assessed on permits renewed 30 days after expiration date indicated above, or for failure to obtain new permit in case of transfer of ownership.

TYPE OF PERMIT - STATE MANDATED FACILITY SERVICE FEE

FEE PAID

\$17.50

DBA: ELITE LAWN & LANDSCAPE

26975 5TH ST

HIGHLAND, CA 92346

Director
COUNTY FIRE CHIEF/FIRE WARDEN

SAN BERNARDINO COUNTY FIRE DEPARTMENT
HAZARDOUS MATERIALS DIVISION
ANNUAL INVOICE FOR PERMIT FEES DUE

Establishment No. **00048916**



**ANNUAL
INVOICE**

10/22/2001

PAGE 1 OF 1

Element Number	Category	Exp. Date	For the Period of	Amount Due
0010106471	226908	11/30/2001	12/01/2001-11/30/2002	95.00
0010106472	227901	11/30/2001	12/01/2001-11/30/2002	17.50
0010106478	228707	11/30/2001	12/01/2001-11/30/2002	279.00

PAID
DATE: 1-20-02
REC: 4763

BILL TO: ELITE LAWN & LANDSCAPE
26975 5TH ST
HIGHLAND, CA 92346

DBA: ELITE LAWN & LANDSCAPE
CE

TOTAL AMOUNT DUE: **391.50**

ALL FEES ARE DUE AND PAYABLE UPON RECEIPT



SAN BERNARDINO COUNTY FIRE DEPARTMENT
COUNTY OF SAN BERNARDINO, CALIFORNIA



THIS PERMIT EXPIRES:
11/30/2001

ELITE LAWN & LANDSCAPE
 26975 5TH ST
 HIGHLAND, CA 92346
 EST - 00046916 PERMIT - 0010106470

PERMIT
NON-TRANSFERABLE

This permit may be suspended or revoked by the County Fire Department for cause. This permit is granted on condition that the person named in the permit will comply with the laws, ordinances and regulations that are now or may hereafter be in force by the United States Government, the State of California, the County of San Bernardino, and/or applicable cities pertaining to the above mentioned business. Penalty fees are assessed on permits renewed 30 days after expiration date indicated above, or for failure to obtain new permit in case of transfer of ownership.

TYPE OF PERMIT - SPECIAL GENERATOR

FEE PAID 4361.80

DBA: ELITE LAWN & LANDSCAPE
 26975 5TH ST
 HIGHLAND, CA 92346

NBR EMPLS - 25

Richard J. [Signature]
 Director
 COUNTY FIRE CHIEF/FIRE WARDEN



SAN BERNARDINO COUNTY FIRE DEPARTMENT
 COUNTY OF SAN BERNARDINO, CALIFORNIA



THIS PERMIT EXPIRES:
 11/30/2001

ELITE LAWN & LANDSCAPE
 26975 5TH ST
 HIGHLAND, CA 92346
 EST - 00048916 PERMIT - 0010106471

PERMIT

NON-TRANSFERABLE

This permit may be suspended or revoked by the County Fire Department for cause. This permit is granted on condition that the person named in the permit will comply with the laws, ordinances and regulations that are now or may hereafter be in force by the United States Government, the State of California, the County of San Bernardino, and/or applicable cities pertaining to the above mentioned business. Penalty fees are assessed on permits renewed 30 days after expiration date indicated above, or for failure to obtain new permit in case of transfer of ownership.

TYPE OF PERMIT - SPECIAL HANDLER

FEE PAID \$122.85

DBA: ELITE LAWN & LANDSCAPE
 26975 5TH ST
 HIGHLAND, CA 92346

NBR EMPLS - 25

Richard J. [Signature]

Director
 COUNTY FIRE CHIEF/FIRE WARDEN

PERMIT DOES NOT IMPLY APPROVAL

POST IN A
 CONSPICUOUS PLACE

FILE COPY



SAN BERNARDINO COUNTY FIRE DEPARTMENT
 COUNTY OF SAN BERNARDINO, CALIFORNIA



THIS PERMIT EXPIRES:
 11/30/2001

ELITE LAWN & LANDSCAPE

26975 5TH ST

HIGHLAND, CA 92346

EST - 00048916 PERMIT - 0010106472

PERMIT

NON-TRANSFERABLE

This permit may be suspended or revoked by the County Fire Department for cause. This permit is granted on condition that the person named in the permit will comply with the laws, ordinances and regulations that are now or may hereafter be in force by the United States Government, the State of California, the County of San Bernardino, and/or applicable cities pertaining to the above mentioned business. Penalty fees are assessed on permits renewed 30 days after expiration date indicated above, or for failure to obtain new permit in case of transfer of ownership.

TYPE OF PERMIT - STATE MANDATED FACILITY SERVICE FEE

FEE PAID

\$13.50

OBA: ELITE LAWN & LANDSCAPE

26975 5TH ST

HIGHLAND, CA 92346

Richard J. J. J. J.

Director
 COUNTY FIRE CHIEF/FIRE WARDEN

SAN BERNARDINO COUNTY FIRE DEPARTMENT
HAZARDOUS MATERIALS DIVISION
ANNUAL INVOICE FOR PERMIT FEES DUE

Establishment No. 00048916



DEMAND
BILL

02/08/2001

PAGE 1 OF 1

Amt. 139.15

Date 2/12/01

By OC

Element Number	Category	Exp. Date	For the Period of	Amount-Due
0010106471	226000	11/30/2000	12/01/2000-11/30/2001	51.85
0010106472	227001	11/30/2000	12/01/2000-11/30/2001	3.50
0010106470	228707	11/30/2000	12/01/2000-11/30/2001	93.80

BILL TO: ELITE LAWN & LANDSCAPE
26975 5TH ST
HIGHLAND, CA 92346

DBA: ELITE LAWN & LANDSCAPE

TOTAL AMOUNT DUE: **139.15**

ALL FEES ARE DUE AND PAYABLE UPON RECEIPT

OFFICE SO Court San Bernardino County

DUPLICATE

DATE 2/14/01 19

1661050

RECEIVED FROM Edward D. Villanero
One hundred Twenty Nine & 15/100 DOLLARS

Court _____ Case Name _____ vs. _____

NATURE OF FEES			
<u>SKX 106155 9415</u>	<u>125</u>	<u>65</u>	
<u>SKX 106155 9970</u>	<u>3.</u>	<u>50</u>	
<input type="checkbox"/> CASH	<input checked="" type="checkbox"/> CHECK	<input type="checkbox"/> MONEY ORDER	<u>129 15</u>

Case No. 00048916

Carl P. Lab
(SIGNATURE)

Att. 4
(TITLE)

94

Demand Bill



ANNUAL INVOICE

SAN BERNARDINO COUNTY FIRE DEPARTMENT
HAZARDOUS MATERIALS DIVISION
ANNUAL INVOICE FOR PERMIT FEES DUE

10/31/2000

Establishment No. **00048916**

PAGE 1 OF 1

Element Number	Category	Exp. Date	For the Period of	Amount Due
8018186471	226808	11/30/2000	12/01/2000-11/30/2001	91.00
8018186472	227801	11/30/2000	12/01/2000-11/30/2001	16.00
8018186478	228707	11/30/2000	12/01/2000-11/30/2001	265.00

PAID

AMT. 369
Date 2/8/01
By CE

BILL TO: ELITE LAWN & LANDSCAPE
26975 5TH ST
HIGHLAND, CA 92346

DBA: ELITE LAWN & LANDSCAPE

TOTAL AMOUNT DUE: **369.00**

ALL FEES ARE DUE AND PAYABLE UPON RECEIPT

COUNTY FIRE
HAZARDOUS MATERIALS

01 FEB -7 PM 2:26

1661002

Date 2/8/01 10

RECEIVED FROM Edward D Villanera # 369

Three hundred and no DOLLARS

Court DDA: Elite Law Case Name _____ vs. _____


NATURE OF FEES	
<u>SKX 106155 9415</u>	<u>359</u>
<u>NUH 106102 9990</u>	<u>10</u>
<u>2136</u>	
<input type="checkbox"/> CASH	<input checked="" type="checkbox"/> CHECK
<input type="checkbox"/> MONEY ORDER	<u>369</u>

Case No. 00078914

Andy Echols
(SIGNATURE)

Att
(TITLE)

94

Facility Name: ELITE LAWN & LANDSCAPE					Inspection Date: 09/08/2000	
Street #	Dir.	Street Name	Suffix	Unit	Est. #: 00048916	
26975		5TH ST			EPA ID: _____	
City:		Zip Code				
HIGHLAND		92348-				
Facility Contact:			Facility Phone:		Ext:	
ED VILLAMERO			(909) 862-9031		Number of USTs: _____	
Inspector 1: RALPH NASO			Elements Inspected		Hours	
Inspector 2: _____			<input checked="" type="checkbox"/> Handler Hours	0.50		Inspection Categories SIC/NAICS: _____ <input type="checkbox"/> Routine inspection <input type="checkbox"/> Reinspection <input checked="" type="checkbox"/> Non-permitted Facility Surve. <input type="checkbox"/> CA only <input type="checkbox"/> Appliance Recycler <input type="checkbox"/> Remotely Gen Consolidated RW <input type="checkbox"/> Multi-media Inspectio <input type="checkbox"/> Multiple Stationary Sourc <input type="checkbox"/> Complaint # _____ <input type="checkbox"/> Closure Inspection <input type="checkbox"/> Paperwork/File Review Only <input type="checkbox"/> Meeting/Conference <input type="checkbox"/> Hearing <input type="checkbox"/> Other Inspection
Add'l Agency: _____			<input type="checkbox"/> CalARP Hours	0.00		
<input type="checkbox"/> NOV Issued			<input type="checkbox"/> UST Hours	0.00		
<input type="checkbox"/> Co/C Receipt Date: _____ Narrative: No materials Waste description Motor oil 2 - 55 gal drum Parts washer solvent 1 - 35 gal drum BP Guide left 226008 & 228707			<input type="checkbox"/> SPCC Hours	0.00		
			<input checked="" type="checkbox"/> Generator Hours	0.50		
			<input type="checkbox"/> LQG Hours	0.00		
			<input type="checkbox"/> Recycler Hours	0.00		
			<input type="checkbox"/> PBR Hours	0.00		
			<input type="checkbox"/> CA Hours	0.00		
			<input type="checkbox"/> CE Hours	0.00		
			<input type="checkbox"/> RRW Hours	0.00		
			<input type="checkbox"/> Y2K Hours	0.00		
			Total hrs:	1.00		

SURVEY FORM MISSING - PRINTOUT FROM SURVEY ENTRY = 9/8/2000

RECEIVED
SEP. 11 2000
BY: HILL TO A O
(Circle one)

HAZARDOUS MATERIALS FIELD SERVICES
PERMIT BILLING SYSTEM INPUT SHEET

LOC / DIST NO: 67/600 EST NO: 00048916

E - Establishment Information

Name: ELITE LAWN & LANDSCAPE
Street No: 26975 Fraction: _____ Direction: _____
Street Name: 5TH ST. Apt/Ste/Unit No: _____
City: HIGHLAND State: CA Zip Code: 92346
Attn: _____ Telephone: () 862-9031

A - Applicant Information

Name: ED VILLAMERO
Street No: 2631 ~~STATION~~ Fraction: _____ Direction: _____
Street Name: AVALON Apt/Ste/Unit No: _____
City: HIGHLAND State: CA Zip Code: 92346
Attn: _____ Telephone: (909) 863-4922

O - Owner Information

Name: SAME AS ABOVE "A"
Street No: _____ Fraction: _____ Direction: _____
Street Name: _____ Apt/Ste/Unit No: _____
City: _____ State: _____ Zip Code: _____
Attn: _____ Telephone: () _____

Program Information: _____ MFR Number _____
Number of Employees: 25 Number of UST's: _____
Federal Tax I.D. Number/Social Security Number: not available at this time

Permit Information

CATEGORY	PERMIT NUMBER	EXP. DATE
<u>228707</u>	<u>0010106470</u>	<u>11/30/00</u>
<u>226008</u>	<u>0010106491</u>	
<u>227001</u>	<u>0010106472</u>	

Date Submitted: 9-8-00 Date Entered: 10/10/00
Submitted By: K Campbell Entered By: Jana Thomas

Comments/Remarks:

per survey (RN)

HM



ELITE
Lawn & Landscape

ED VILLAMERO

President

90.6675 Zip 92413

26975 5th Street • Highland, CA 92346

909.862.9031 • 909.862.9034 • Fax 909.862.9073



CUPA

San Bernardino County Fire Department



HAZARDOUS MATERIALS DIVISION - FIELD SERVICES/ENVIRONMENTAL PROTECTION

385 N. Arrowhead Ave, 2nd Floor, San Bernardino, CA 92415-0153 • (909) 387-3080 FAX (909) 387-4323

HAZARDOUS WASTE GENERATOR / HAZARDOUS MATERIALS HANDLER / UST PRE-APPLICATION

Facility Name: ELITE LAWN & LANDSCAPE Business Ph. # 862-9031

Address: 210975 5TH ST City: HIGHLAND Zip Code: 92346

Mailing Address: _____ City: _____ Zip Code: _____

Facility Owner: ED VILLAMEAD

Mailing Address: 21031 AVALON AVE City: HIGHLAND Zip Code: 92346

Emergency Phone: _____

(909) 863 4422 INVENTORY 33-0867057

Hazardous Materials: (≥ 55 gals / 200 ft³ / 500# HazMat - ANY explosives, radioactives or Class I & II pesticides)

Material Description	Max. Quantity	Unit of Measure	Container Type/Note
None			

Inventory of Hazardous Waste: (Any Quantity)

Material Description	Max. Quantity	Unit of Measure	Container Type/Note
MOTOR OIL	2	55gal	Drum
PARTS WASHER SOLVENT	1	35	Drum

Notes: spoke w/ ED VILLAMEAD

I DECLARE UNDER PENALTY OF PERJURY THAT THE FOREGOING IS TRUE AND CORRECT

Received By Edward Villamead Title Owner Date 9/8/2000
Intentionally providing false information on this permit application may lead to prosecution as set forth in California Health and Safety Code §25191 et. seq.

Permit Categories: 226008 228707 Inspector: Ralph Niles
of USTs: _____ RSs?: _____ SPCC?: _____ BP?: X # of Emp.: 25 Date of Inspection: 09/08/00

R



**HAZARDOUS MATERIAL FIELD SERVICES
COMPUTER DATA BASE UPDATE AUTHORIZATION**

UPDATE MAILING CODE: (CIRCLE ONE) O F A

O- OWNER INFORMATION		OWNER ID: OW0002428
NAME: <u>VILLAMERO, EDWARD</u>		
ADDRESS: <u>2381 AVALON</u>		
CITY: <u>HIGHLAND</u>	STATE: <u>CA</u>	ZIP CODE: <u>92346-9234</u>
PHONE: <u>909-863-4922</u>	EXT: _____	FAX: _____
ALT PHONE: _____	EXT: _____	DRIVER LICENSE: _____
TAX ID: <u>573-40-8895</u>	OWNER SWITCH DATE: _____	LAST UPDATED: <u>1/27/2003</u>

F- FACILITY INFORMATION		FACILITY ID: FA0002894
NAME: <u>ELITE LAWN & LANDSCAPE</u>		
ADDRESS: <u>26975 5TH ST</u>		
CITY: <u>HIGHLAND</u>	STATE: <u>CA</u>	ZIP CODE: <u>92343-2343</u>
PHONE: <u>909-852-8031</u>	EXT: _____	SUPERVISORIAL DISTRICT: <u>003</u> INSPECTION DISTRICT: <u>06</u>
ALT PHONE: <u>909-783-8146</u>	EXT: _____	FAX: <u>909-862-8031</u> LAST UPDATED: <u>1/27/2003</u>

FACILITY MAILING ADDRESS

BUSINESS NAME: <u>ELITE LAWN & LANDSCAPE</u>		
CARE OF: <u>EDWARD VILLAMERO</u>		
MAILING ADDRESS BOX 1: <u>26975 5TH STREET</u>		
MAILING ADDRESS BOX 2: _____		
CITY: <u>HIGHLAND</u>	STATE: <u>CA</u>	ZIP CODE: <u>92343-2343</u> COUNTRY: _____

A- A/R INFORMATION		ACCOUNT ID: AR0002894
RESPONSIBLE PARTY: _____		
ADDRESS: _____		
CITY: _____	STATE: _____	ZIP CODE: _____
PHONE: _____	EXT: _____	FAX: _____
ALT PHONE: _____	EXT: _____	DRIVER LICENSE: _____
ALT PHONE: _____	EXT: _____	ANNIVERSARY DATE: <u>11/30/2002</u>
TAX ID: <u>33-0867057</u>	LAST UPDATED: <u>4/5/2003</u>	

INVOICE MAILING ADDRESS		MAILING CODE: F
NAME: <u>ELITE LAWN & LANDSCAPE</u>		
CARE OF: <u>EDWARD VILLAMERO</u>		
MAILING ADDRESS BOX 1: <u>26975 5TH STREET</u>		
MAILING ADDRESS BOX 2: _____		
CITY: <u>HIGHLAND</u>	ZIP CODE: <u>92343-2343</u>	STATE: <u>CA</u> COUNTRY: _____

PERMIT INFORMATION (CIRCLE THOSE THAT APPLY)

293. *cancel*

UPDATE/CLOSE/Z.O.B.	PT0001210 PERMIT NUMBER.	4210 ORIGINAL P.E.	ACTIVE STATUS	11/30/2003 EXPIRATION DATE	4430 UPDATED P.E.
UPDATE/CLOSE/Z.O.B.	PT0001212 PERMIT NUMBER.	4210 ORIGINAL P.E.	ACTIVE STATUS	11/30/2003 EXPIRATION DATE	4430 UPDATED P.E.
ADD NEW P.E.	NEW P.E.	NEW P.E.	NEW P.E.	NEW P.E.	NEW P.E.

NUMBER OF EMP. _____ NUMBER OF LIST'S _____ 0 _____ MFR # _____

DATE SUBMITTED: _____ DATE ENTERED: 4/25/03 _____ FISCAL DATE: _____

SUBMITTED BY: _____ ENTERED BY: *JLU*

COMMENTS/REMARKS:

Facility is a Limited Quantity Generator
 No Handler Permit required
 Bill Lip

COUNTY FIRE DEPARTMENT



COUNTY OF SAN BERNARDINO
ECONOMIC DEVELOPMENT
AND PUBLIC SERVICES GROUP

OFFICE OF THE FIRE MARSHAL
HAZARDOUS MATERIALS DIVISION
620 South "E" Street • San Bernardino, CA 92415-0153
(909) 386-8401 • Fax (909) 386-8468

PETER A. HILLS
Fire Chief
County Fire Warden

CERTIFICATE OF COMPLIANCE

Return Certification within 30 days to Inspector Greg Zeigler

In the matter of: Respondent WM. Wayne Krajewski

Violation(s) cited on: 3/31/03

Establishment Name: Elite Lawn & Landscape

Establishment Address: 26975 5th Street Highland, CA 92346

Facility Id. Number: FA002894

RECEIVED
MAY 22 2003

I certify under penalty of law that:

- Respondent has corrected the violations specified in the above entitled action.
- I have personally examined any documentation attached to this certification to establish that the violations have been corrected.
- Based on my examination of the attached documentation and inquiry of the individuals who prepared or obtained them, I believe the information to be true, accurate and complete.
- I am authorized to file this certification on behalf of the Respondent.
- I am aware there are significant penalties for submitting false information, including the possibility of fines and imprisonment for knowing violations.

COUNTY FIRE DEPARTMENT
HAZARDOUS MATERIALS

William W Krajewski
Signature

5/20/03
Date

William W Krajewski
Print of Typed Name

Director of Operation
Title

Social Security/Federal ID Number

Drivers License/ID Number

* Attached documentation includes:

1. Updated Business/Contingency Plan Pages
2. 3 weeks of Haz. Waste Storage Area weekly Inspections

YFD



ELITE

Lawn & Landscape

26975 5th Street • Highland, CA 92346

909.862.9031 • 909.862.9034 • Fax 909.862.9073

May 20, 2003

As of 4/15/2003, we no longer generate used motor oil,
parts cleaner fluid or filters. All of our motor oil used
is in quart containers.


W W Krajewski
Director of Operations

RECEIVED
MAY 22 2003

COUNTY FIRE DEPARTMENT
HAZARDOUS MATERIALS

HAZARDOUS WASTE STORAGE AREA WEEKLY INSPECTION CHECKLIST

Inspector Name: W W Kraeski Date: 4/10/13 Time: 8:30 AM
 Location of inspection: 26975 5th Street Total Number of Containers: _____



- | | YES | NO |
|--|-------------------------------------|--------------------------|
| 1. Is the area free of debris and other materials? | <input checked="" type="checkbox"/> | <input type="checkbox"/> |
| 2. Is the ground clean and dry? | <input checked="" type="checkbox"/> | <input type="checkbox"/> |
| 3. Are container tops free of spillage? | <input checked="" type="checkbox"/> | <input type="checkbox"/> |
| 4. Is the area free of spills or leaks? | <input checked="" type="checkbox"/> | <input type="checkbox"/> |
| 5. Are all of the containers in good condition?
(free of dents and corrosion, not bulging, or otherwise deteriorating?) | <input checked="" type="checkbox"/> | <input type="checkbox"/> |
| 6. Are all containers properly closed? | <input checked="" type="checkbox"/> | <input type="checkbox"/> |
| 7. Are containers labeled with hazardous waste labels? | <input checked="" type="checkbox"/> | <input type="checkbox"/> |
| 8. Is the following information on the labels filled out? | | |
| Generator name and address | <input checked="" type="checkbox"/> | <input type="checkbox"/> |
| Accumulation start date | <input checked="" type="checkbox"/> | <input type="checkbox"/> |
| Contents | <input checked="" type="checkbox"/> | <input type="checkbox"/> |
| Physical state | <input checked="" type="checkbox"/> | <input type="checkbox"/> |
| Hazardous properties | <input checked="" type="checkbox"/> | <input type="checkbox"/> |
| 9. Is the information on the labels legible? | <input checked="" type="checkbox"/> | <input type="checkbox"/> |
| 10. Have wastes been disposed of within the allowable accumulation time? | <input checked="" type="checkbox"/> | <input type="checkbox"/> |
| 11. Are the containers compatible with their contents? | <input checked="" type="checkbox"/> | <input type="checkbox"/> |
| 12. Are incompatible wastes stored separately? | <input checked="" type="checkbox"/> | <input type="checkbox"/> |
| 13. Is there adequate aisle space? | <input checked="" type="checkbox"/> | <input type="checkbox"/> |

Describe any observations for items checked 'NO'. _____

Corrective actions required. WE NO LONGER STORE
USED MOTOR OIL OR CLEANING FLUIDS
OR OIL FILTERS

* Inspections must be conducted on a weekly basis
 * Maintain checklist as documentation of this requirement
 * Inspection program must meet requirements of 22 CCR §66265.174

HAZARDOUS WASTE STORAGE AREA WEEKLY INSPECTION CHECKLIST

Inspector Name: L W KRAJESKI Date: 4/17/03 Time: 7:40 AM
 Location of Inspection: 26975 5TH STREET Total Number of Containers: _____

- | | YES | NO |
|--|-------------------------------------|--------------------------|
| 1. Is the area free of debris and other materials? | <input checked="" type="checkbox"/> | <input type="checkbox"/> |
| 2. Is the ground clean and dry? | <input checked="" type="checkbox"/> | <input type="checkbox"/> |
| 3. Are container tops free of spillage? | <input checked="" type="checkbox"/> | <input type="checkbox"/> |
| 4. Is the area free of spills or leaks? | <input checked="" type="checkbox"/> | <input type="checkbox"/> |
| 5. Are all of the containers in good condition?
(free of dents and corrosion, not bulging, or otherwise deteriorating?) | <input checked="" type="checkbox"/> | <input type="checkbox"/> |
| 6. Are all containers properly closed? | <input checked="" type="checkbox"/> | <input type="checkbox"/> |
| 7. Are containers labeled with hazardous waste labels? | <input checked="" type="checkbox"/> | <input type="checkbox"/> |
| 8. Is the following information on the labels filled out? | | |
| Generator name and address | <input checked="" type="checkbox"/> | <input type="checkbox"/> |
| Accumulation start date | <input checked="" type="checkbox"/> | <input type="checkbox"/> |
| Contents | <input checked="" type="checkbox"/> | <input type="checkbox"/> |
| Physical state | <input checked="" type="checkbox"/> | <input type="checkbox"/> |
| Hazardous properties | <input checked="" type="checkbox"/> | <input type="checkbox"/> |
| 9. Is the information on the labels legible? | <input checked="" type="checkbox"/> | <input type="checkbox"/> |
| 10. Have wastes been disposed of within the allowable accumulation time? | <input checked="" type="checkbox"/> | <input type="checkbox"/> |
| 11. Are the containers compatible with their contents? | <input checked="" type="checkbox"/> | <input type="checkbox"/> |
| 12. Are incompatible wastes stored separately? | <input checked="" type="checkbox"/> | <input type="checkbox"/> |
| 13. Is there adequate aisle space? | <input checked="" type="checkbox"/> | <input type="checkbox"/> |

Describe any observations for items checked 'NO'. _____

Corrective actions ^{taken} required: WE NO LONGER STORE USED MOTOR OIL OR CLEANING FLUIDS AND OIL FILTERS

* Inspections must be conducted on a weekly basis
 * Maintain checklist as documentation of this requirement
 * Inspection program must meet requirements of 22 CCR §66265.174

HAZARDOUS WASTE STORAGE AREA WEEKLY INSPECTION CHECKLIST

Inspector Name: L. W. KRAJESKI Date: 4/27 Time: 9:15 AM
 Location of Inspection: 26775 1st Street Total Number of Containers: _____

- | | YES | NO |
|--|-------------------------------------|--------------------------|
| 1. Is the area free of debris and other materials? | <input checked="" type="checkbox"/> | <input type="checkbox"/> |
| 2. Is the ground clean and dry? | <input checked="" type="checkbox"/> | <input type="checkbox"/> |
| 3. Are container tops free of spillage? | <input checked="" type="checkbox"/> | <input type="checkbox"/> |
| 4. Is the area free of spills or leaks? | <input checked="" type="checkbox"/> | <input type="checkbox"/> |
| 5. Are all of the containers in good condition?
(free of dents and corrosion, not bulging, or otherwise deteriorating?) | <input checked="" type="checkbox"/> | <input type="checkbox"/> |
| 6. Are all containers properly closed? | <input checked="" type="checkbox"/> | <input type="checkbox"/> |
| 7. Are containers labeled with hazardous waste labels? | <input checked="" type="checkbox"/> | <input type="checkbox"/> |
| 8. Is the following information on the labels filled out? | | |
| Generator name and address | <input checked="" type="checkbox"/> | <input type="checkbox"/> |
| Accumulation start date | <input checked="" type="checkbox"/> | <input type="checkbox"/> |
| Contents | <input checked="" type="checkbox"/> | <input type="checkbox"/> |
| Physical state | <input checked="" type="checkbox"/> | <input type="checkbox"/> |
| Hazardous properties | <input checked="" type="checkbox"/> | <input type="checkbox"/> |
| 9. Is the information on the labels legible? | <input checked="" type="checkbox"/> | <input type="checkbox"/> |
| 10. Have wastes been disposed of within the allowable accumulation time? | <input checked="" type="checkbox"/> | <input type="checkbox"/> |
| 11. Are the containers compatible with their contents? | <input checked="" type="checkbox"/> | <input type="checkbox"/> |
| 12. Are incompatible wastes stored separately? | <input checked="" type="checkbox"/> | <input type="checkbox"/> |
| 13. Is there adequate aisle space? | <input checked="" type="checkbox"/> | <input type="checkbox"/> |

Describe any observations for items checked 'NO'. _____

Corrective actions required. WE NO LONGER STORE
USED MOTOR OIL AND FILTERS

* Inspections must be conducted on a weekly basis
 * Maintain checklist as documentation of this requirement
 * Inspection program must meet requirements of 22 CCR §66265.174

San Bernardino County Fire Department • Hazardous Materials Division
620 South 'E' Street, San Bernardino, CA 92415-0153 • (909) 386-8401 FAX (909) 386-8460

HAZARDOUS WASTE GENERATOR AND HAZARDOUS MATERIALS HANDLER INSPECTION REPORT

Facility Name: Elite Lawn & Landscape Date: 4/23/03
 Street Address: 26975 5th St. Fac Id. No: FA0002894
 City: Highland Zip Code: 92343 EPA ID No: —
 Facility Contact: Wayne Phone No. (909) 852-9031 Number of Employees: —

Refer to Title 19 and Title 22 of the California Code of Regulations (CCR), Chapter 8.5 of the Health and Safety Code (CHSC) and Division 3 of Title 2 of the San Bernardino County Code (CC). The following code sections are either in violation (V), or in compliance (C) with, the applicable laws and regulations, or compliance is not applicable, not addressed or unknown (N).

GENERAL REQUIREMENTS FOR GENERATORS			RELEASE AND RELEASE BUSINESS PLAN				
	V	C	N		V	C	N
101. Hazardous Waste Generator Permit current			X	201. Hazardous Material Handler permit current			X
102. Facility access for inspection granted - HW only			X	202. Business Plan established			X
103. Hazardous Waste determination made			X	203. Business Plan submitted/updated			X
104. EPA ID Number obtained			X	204. Hazardous Materials release reported			X
105. Hazardous Waste storage/treatment authorization			X	205. Facility access for inspection granted - HM Only			X
106. Facility operated/maintained to prevent release/leak			X	206. Regulated Substances registration filed			X
107. Contingency Plan established			X	207. SPCC Plan completed			X
108. Recyclable materials managed lawfully			X				
STORAGE AND LABELING REQUIREMENTS:							
110. Hazardous Waste containers labeled			X	REINSPECTION DATE: THIS Reinspection by request of operator for permit category change. Facility generates < 5 gal./month waste and maintains < 55,500,200 Material onsite - Trucks + mowers serviced offsite. Occasional mower service onsite Permit change to Limited Quantity Generator - No Handler Required. Bire submitted.			
111. Hazardous Waste container label complete			X				
112. Accumulation start date on labels			X				
113. Hazardous Waste accumulation time not exceeded			X				
114. Hazardous Waste containers sound			X				
115. Hazardous Waste containers not leaking			X				
116. Hazardous Waste containers closed			X				
117. Contaminated containers managed properly			X				
118. Container storage area inspected weekly			X				
119. Hazardous Waste managed lawfully			X				
120. Aboveground Tank storage area inspected daily			X				
HAZARDOUS WASTE RECORDS AND MANIFESTS							
125. Hazardous Waste transported with a manifest			X				
126. Hazardous Waste manifest complete			X				
127. Hazardous Waste manifests sent to DTBC			X				
128. Manifests retained for at least 3 years			X				
129. Biennial Report prepared			X				
130. Hazardous Waste analysis retained for 3 years			X				
131. Training documentation complete & available			X				
132. BB 14 completed and available			X				
MANAGEMENT OF USED OIL AND BATTERIES							
135. Used oil managed properly			X				
136. Used oil not contaminated with Hazardous Waste			X				
137. Used oil receipts complete & available			X				
138. Used oil filters managed lawfully			X				
139. Used batteries managed lawfully			X				
DISPOSAL AND TRANSPORTATION							
145. Illegal disposal/abandonment of Hazardous Waste			X				
146. Illegal disposal of used oil			X				
147. Transportation of Hazardous Waste w/o registration			X				
148. Hazardous Waste hauled by registered transporter			X				
149. Haz. Waste transported to an unauthorized facility			X				

NOTICE OF VIOLATION: THE VIOLATIONS NOTED ABOVE MUST BE CORRECTED WITHIN _____ DAYS. FAILURE TO COMPLY MAY RESULT IN LEGAL ACTION. THE CERTIFICATE OF COMPLIANCE SHALL BE SUBMITTED WITHIN THE TIME PERIOD NOTED ABOVE.

Inspector: [Signature] Received by: [Signature] Title: [Signature]

HAZARDOUS WASTE GENERATOR AND HAZARDOUS MATERIALS HANDLER INSPECTION REPORT

Facility Name: Elite Lawn & Landscape Date: 3/31/03
 Street Address: 2364 26975 5th St. Fac Id. No: FA0002894
 City: Highland Zip Code: 92343 EPA ID No: CAL000209611
 Facility Contact: Wm. Wayne Krajewski Phone No: (909) 812-9031 Number of Employees: 1

Refer to Title 19 and Title 22 of the California Code of Regulations (CCR), Chapter 6.5 of the Health and Safety Code (CHSC) and Division 3 of Title 2 of the San Bernardino County Code (CC). The following code sections are either in Violation (V) of, or in Compliance (C) with, the applicable laws and regulations, or compliance is not applicable, not addressed or unknown (N).

GENERAL REQUIREMENTS FOR GENERATORS			RELEASE AND RESPONSE BUSINESS PLAN				
	V	C	N		V	C	N
101. Hazardous Waste Generator Permit current			X	201. Hazardous Material Handler permit current			X
102. Facility access for inspection granted - HW only			X	202. Business Plan established			X
103. Hazardous Waste determination made			X	203. Business Plan submitted/updated			X
104. EPA ID Number obtained			X	204. Hazardous Materials release reported			X
105. Hazardous Waste storage/treatment authorization			X	205. Facility access for inspection granted - HM Only			X
106. Facility operated/maintained to prevent release/fire			X	206. Regulated Substances registration filed			X
107. Contingency Plan established			X	207. SPDC Plan completed			X
108. Recyclable materials managed lawfully			X				
STORAGE AND LABELING REQUIREMENTS			INSPECTION COMMENTS				
110. Hazardous Waste containers labeled			X	Unannounced compliance inspection. Wm. Wayne Krajewski (Director of Operations) provided consent and documentation for review. Photo taken. Facility is a landscape business. Service Lawnmowers onsite - trucks serviced offsite. Haz waste onsite: 2-55 gal. drums for waste oil (not labelled) Haz. Material onsite: 1-55 gal. drum oil (for lawnmowers & add to old trucks) Documentation available for waste handler (golden west) Training performed for Haz. waste handling/spill clean up parts cleaner no longer used, per Wm. Wayne Krajewski Correct the following: #115. Label Haz. waste containers with a proper label (provided). #118. Per Mr. Krajewski, Haz. waste had been kept onsite for longer than regulations allow. Once 27 gallons has been accumulated, keep onsite for no longer than 6 months. #119. Perform and document weekly inspection of the Haz. waste storage Area - submit sheets with all checklists (provided). #203. Update Business Contingency Plan by submitting new cover page & Inventory pages & Map, if changed. Update also any reduction in container capacity, and contact this office or submit documentation to notify. Submit above noted documentation with Certificate of Compliance within 30 days.			
111. Hazardous Waste container label complete			X				
112. Accumulation start date on labels			X				
113. Hazardous Waste accumulation time not exceeded			X				
114. Hazardous Waste containers sound			X				
115. Hazardous Waste containers not leaking			X				
116. Hazardous Waste containers closed			X				
117. Contaminated containers managed properly			X				
118. Container storage area inspected weekly			X				
119. Hazardous Waste managed lawfully			X				
HAZARDOUS WASTE RECORDS AND MANIFESTS							
126. Hazardous Waste transported with a manifest			X				
128. Hazardous Waste manifest complete			X				
127. Hazardous Waste manifests sent to DTSC			X				
128. Manifests retained for at least 3 years			X				
129. Elemental Report prepared			X				
130. Hazardous Waste analysis retained for 3 years			X				
131. Training documentation complete & available			X				
132. SB 14 completed and available			X				
MANAGEMENT OF USED OIL AND BATTERIES							
135. Used oil managed properly			X				
136. Used oil not contaminated with Hazardous Waste			X				
137. Used oil receipts complete & available			X				
138. Used oil filters managed lawfully			X				
139. Used batteries managed lawfully			X				
DISPOSAL AND TRANSPORTATION							
145. Illegal disposal/abandonment of Hazardous Waste			X				
146. Illegal disposal of used oil			X				
147. Transportation of Hazardous Waste w/o registration			X				
148. Hazardous Waste hauled by registered transporter			X				
149. Haz. Waste transported to an unauthorized facility			X				

NOTICE OF VIOLATION: THE VIOLATIONS NOTED ABOVE MUST BE CORRECTED WITHIN 30 DAYS. FAILURE TO COMPLY MAY RESULT IN LEGAL ACTION. THE CERTIFICATE OF COMPLIANCE SHALL BE SUBMITTED WITHIN THE TIME PERIOD NOTED ABOVE.

Inspector: [Signature] Received by: [Signature] Title: Director
 Revised 1/9/2002 18-19278-870



ELITE
Lawn & Landscape
State License #516000

WM. WAYNE KRAJESKI
Director of Operations

26975 5th Street • Highland, CA 92346
909.862.9031 • 909.862.9034 • Fax 909.862.9073

PHOTO 1



PHOTO 2



Facility/Case Name: **Elite Lawn & Landscape**
Address: **26975 5th Street Highland, CA 92343**
1) Description: **Front of facility**

Facility ID #: **FA0002894**

2) Description: **South bay; Hazardous Waste Storage Area**

Date Taken: **3/31/2003**

Taken By: **Greg Zeigler**

Signature: _____

Elite Lawn & Landscape
26975 5th St.

Highland

1/24/01 - 1000

ELITE LAWN / MARTINS AUTO

↓
SPEC/SPEC

↓
LAG

2 x 55 USU 14/0

1 x 35 Solvent Thick

~~2~~

1 55 USU 14/0

1 55 60012

1 35 GAL 5/46 P/U EVERY 3/MONTH

1 2K 1

1 ARGON

1 ARGON CO₂

NO GAS -

NO PESTICIDES



CUPA



San Bernardino County Fire Department
HAZARDOUS MATERIALS DIVISION • EMERGENCY RESPONSE AND ENFORCEMENT
355 N. Arrowhead Ave, 2nd Floor, San Bernardino, CA 92415-0153 • PHONE: (909) 387-4831 FAX: (909) 387-4323

BUSINESS EMERGENCY/CONTINGENCY PLAN COVER SHEET

I. IDENTIFICATION

For Dept Use Only - Log In/Date Stamp

ESTABLISHMENT # 00048916
FACILITY ID # 36001048916

RECEIVED
FEB 07 2001

BUSINESS NAME (Same as FACILITY NAME or DBA)
Clire Lawn & Landscape
BUSINESS SITE ADDRESS 26975 5th St
CITY HIGHLAND
ZIP CODE 92346

COUNTY FIRE DEPARTMENT
HAZARDOUS MATERIALS

II. SUBMISSION CHECKLIST

(Complete this Section if submitting an entire business emergency/contingency plan whether new or revised)

[X] This submission is a complete business emergency/contingency plan

- Submission Checklist (✓)
*Business Activities Form and *Business Owner/Operator Identification Form
*Supplemental Emergency Contact Page
Emergency Response Plans and Procedures
*Hazardous Materials Inventory Summary Form for the facility listing materials (including wastes) by item number.
*One Hazardous Materials Inventory Form for each hazardous material (including wastes) which meet reporting criteria
*Material Safety Data Sheets attached to the inventory form of each material not listed in Appendix I.
*Facility map (using grid form provided) consisting of all required features including the location of each inventoried item.
Site map (using grid form provided) consisting of all required features including surrounding facilities and areas.
Area map - photocopied city map with location of site indicated
Owner/Operator has signed and dated the plan and all required individual pages of the plan.
Submit 2 copies to the Hazardous Materials Division. One is for distribution to the local fire jurisdiction.
Retain one copy of the business plan at the facility.

III. UPDATE/CERTIFICATION

(Complete this Section if submitting a partial update or recertifying an existing Plan)

Check the appropriate boxes below and sign the certification statement. Submit 2 copies of all update information.

- [] Please incorporate the following into my business emergency/contingency plan.
[] New Business Owner/Operator Identification Form
[] New Inventory Forms and new Inventory Summary Form (and maps, if affected).
[] New Supplemental Emergency Contact Pages.
[] Other:

Brief Explanation of Changes:

- [] There have been no changes to the inventory. In place of submitting the annual inventory, I hereby attest to all of the following:
• The information contained in the inventory most recently submitted to the CUPA is complete, accurate and up to date.
• There has been no change in the quantity, storage, or handling of hazardous materials (including waste) reported in the most recently submitted inventory.
• No hazardous materials (including waste) subject to inventory requirements are being handled that are not listed on the most recently submitted inventory.
• This certification is not being made to meet annual inventory submission requirements of EPCRA. (EPCRA requires complete annual submission)

IV. SIGNATURE

(Complete this Section for all submissions)

Certification - Based on my inquiry of those individuals responsible for obtaining the information, I certify under penalty of law that I have personally examined and am familiar with the information submitted on this document and believe the information is true, accurate and complete.

SIGNATURE OF OWNER/OPERATOR: Edward O. Villanero
DATE: 1/31/01
NAME OF DOCUMENT PREPARER: Edward Villanero
NAME OF SIGNER (only): EDWARD VILLANERO
TITLE OF SIGNER (only): OWNER

CJPA
San Bernardino County Fire Department
HAZARDOUS MATERIALS DIVISION - EMERGENCY RESPONSE AND ENFORCEMENT
385 N. Arrowhead Ave, 2nd Floor, San Bernardino, CA 92415-0159 • PHONE: (909) 387-4631 FAX: (909) 387-4323

BUSINESS OWNER / OPERATOR IDENTIFICATION										
I. IDENTIFICATION										
ESTABLISHMENT #:		00049916								
FACILITY ID #		36001048916								
EFFECTIVE DATE 100 1/31/2001		ENDING DATE 101 1/31/2002								
BUSINESS NAME (Same as FACILITY NAME or DBA) Elite Lawn & Landscaping							BUSINESS PHONE 102 909 862-9031			
BUSINESS SITE ADDRESS 103 26975 5th St										
CITY 104 Highland		COUNTY 105 SAN BERNARDINO		CA		ZIP CODE 106 92346				
D&B NUMBER 108 N/A		PRIMARY SIC CODE 107 561730		DESCRIPTION OF BUSINESS ACTIVITY FOR THIS PRIMARY SIC CODE Landscaping						
BUSINESS OPERATOR NAME 109 Edward Villanero							BUSINESS OPERATOR PHONE 110 909 862-9031			
II. BUSINESS OWNER										
OWNER NAME 111 Edward Villanero							OWNER PHONE 112 909 862-9031			
OWNER MAILING ADDRESS 113 26975 5th St										
CITY 114 Highland		STATE 115 CA		ZIP CODE 116 92346						
III. ENVIRONMENTAL CONTACT										
CONTACT NAME 117 Edward Villanero							CONTACT PHONE 118 909 862-9031			
CONTACT MAILING ADDRESS 119 26975 5th St										
CITY 120 Highland		STATE 121 CA		ZIP CODE 122 92346						
- PRIMARY -			IV. EMERGENCY CONTACTS*				- SECONDARY -			
NAME 123 Edward Villanero		NAME 128 Sylvia Villanero		TITLE 124 Owner		TITLE 129 Wife		BUSINESS PHONE 125 909 862-9031		BUSINESS PHONE 130 909 862-9031
HOME PHONE (NOT CONFIDENTIAL - SEE NOTE BELOW)					HOME PHONE (NOT CONFIDENTIAL - SEE NOTE BELOW)					
OTHER 24-HOUR PHONE (NOT CONFIDENTIAL - SEE NOTE BELOW) 126 N/A		OTHER 24-HOUR PHONE (NOT CONFIDENTIAL - SEE NOTE BELOW) 131 N/A		FAX/CELL # 127 235 8944		FAX/CELL # 132 N/A				
*HOME PHONE NUMBERS ARE REQUIRED FOR ALL HAZARDOUS WASTE GENERATORS. IF YOU WISH TO KEEP 24-HOUR OR HOME PHONE NUMBERS CONFIDENTIAL, FILE THE SEPARATE CONFIDENTIAL EMERGENCY CONTACT PAGE (PAGE 3) AND LEAVE THE ABOVE 24 HR FIELDS BLANK. ALSO USE THE SEPARATE PAGE (PAGE 3) TO DESIGNATE MORE THAN 2 EMERGENCY COORDINATORS.										
V. SIGNATURE										
SIGNATURE OF OWNER/OPERATOR Edward D. Villanero				NAME OF SIGNER (print) 136 Edward Villanero				DATE 134 1/31/2001		

LOCALLY COLLECTED INVENTORY INFORMATION

I. FACILITY IDENTIFICATION

ESTABLISHMENT #:	00048916						
FACILITY ID #:	38001048916						
BUSINESS NAME (Same as FACILITY NAME or DBA) <i>Elite Lawn & Landscape</i>							
FACILITY ADDRESS <i>26975 5th St</i>						CITY <i>Newland</i>	

II. ADDITIONAL CONTACT & OPERATIONS INFORMATION

BUSINESS MAILING ADDRESS <i>26975 5th St.</i>	CITY <i>Newland</i>	STATE <i>CA</i>	ZIP CODE <i>92346</i>	
BUSINESS FAX NUMBER <i>909 9073</i>	BUSINESS E-MAIL <i>N/A</i>			
NOTE: ALL CORRESPONDENCE, INVOICES, PERMITS, AND NOTICES WILL BE SENT TO THE ABOVE ADDRESS				
Total # of Employees onsite/shift: (as reported on your most recent tax withholding forms.)	SHIFT 1 <i>2</i>	SHIFT 2	SHIFT 3	HOURS OF OPERATION <i>5:30 AM - 3:30 PM</i>
Total # of employees onsite involved in the operation that uses hazardous materials:	<i>3</i>	TAXPAYER ID NUMBER <i>93-0867057</i>		
ASSESSOR'S PARCEL NUMBER: <i>192631030000</i>	CROSS STREET <i>Carroll & 5th St</i>			

BUSINESS DESCRIPTION
Cutting Lawns

Number of Underground Storage Tanks located at this facility *0*

Does this facility:

Store liquid petroleum (not petroleum gases) in a single aboveground tank greater than 660 gallons?	<input type="checkbox"/> YES	<input checked="" type="checkbox"/> NO
Have a cumulative aboveground liquid petroleum (not including petroleum gases) storage capacity of greater than 1320 gallons? This includes both product and waste and includes tank and drum storage.	<input type="checkbox"/> YES	<input checked="" type="checkbox"/> NO
Store or handle extremely hazardous substances at a quantity above threshold planning quantity? (See Appendix B of this guide)	<input type="checkbox"/> YES	<input checked="" type="checkbox"/> NO
Is this site subject to EPCRA section 311 & 312 (Emergency Planning and Community Right-to-Know Act)? (See page i for description)	<input type="checkbox"/> YES	<input checked="" type="checkbox"/> NO
Store or handle Regulated Substances (see Appendix C) in excess of threshold quantity?	<input type="checkbox"/> YES	<input checked="" type="checkbox"/> NO
Name(s) of Regulated Substances:		
Does this facility have a laboratory on site	<input type="checkbox"/> YES	<input checked="" type="checkbox"/> NO

If yes, attach a general description of the laboratory and a brief description of the type(s) and quantity of hazardous materials in the lab.

III. VULNERABLE POPULATIONS

Is there a school, hospital, or extended care facility within 1,000 ft. (straight-line distance) of this facility? YES NO

If yes, provide name and address of each school hospital or extended care facility site:

CUPA

San Bernardino County Fire Department -HAZARDOUS MATERIALS DIVISION

385 N. Arrowhead Ave., 2nd Floor, San Bernardino, CA 92415-0153 • (909) 387-4831 FAX (909) 387-4323

BUSINESS NAME (Same as FACILITY NAME or DBA)

Elite Lawn & Landscape

FACILITY ADDRESS

2675 5th St

100

CITY

Highland

EMERGENCY RESPONSE PLANS AND PROCEDURES

State Law requires your business to complete all sections of the Emergency Response Procedure listed below:

For each of the following, briefly describe your business standard operating procedures relating to the release or threatened release of hazardous materials located at your facility. You may attach additional pages if necessary, but do not include copies of facility manuals unless requested to do so by this Department. You may reference manuals that are used by your facility for these procedures, but you must still give a brief description of policy.

EVACUATION/NOTIFICATION: Indicate location(s) where employees, customers, visitors or others on site are to evacuate in an emergency. Describe how your business will immediately notify people and evacuate the facility in the event of a release or threatened release of hazardous materials. Include the route and meeting place.

In case of emergency, all employees, customers, and visitors will be verbally notified. All employees, customers, visitors will be escorted to the evacuation staging area located at the front of the building in the parking lot area nearest 5th St.

PREVENTION/MITIGATION/ABATEMENT: Describe what policies and procedures your business will follow to prevent, reduce and/or remove the hazard to persons, property or the environment caused by a release or threatened release of hazardous materials and/or hazardous wastes. (✓ Check those items that apply and write additional information in the space provided)

- Reduction of containers on site if not used or needed.
- Containers are properly labeled and closed when not in use.
- Compressed gas cylinders are properly secured.
- Use of monitoring system. Type: _____
- Other:

All containers are inspected weekly by owner to ensure proper labeling and closure of containers.

Used oil is removed properly.

Date: 1/31/2001

Page 5

CUPA

San Bernardino County Fire Department • HAZARDOUS MATERIALS DIVISION
 365 N. Arrowhead Ave., 2nd Floor, San Bernardino, CA 92415-0163 • (800) 387-4631 FAX (909) 387-4323

BUSINESS NAME (Same as FACILITY NAME or DBA) <i>Cure Lawn & Landscape</i>		3
FACILITY ADDRESS <i>26975 50th St.</i>	100	CITY <i>Montclair</i>

EMERGENCY RESPONSE PLANS AND PROCEDURES – PAGE 2

FACILITY TRAINING PLAN: Describe employee and operator training including local emergency response coordination, use of facility emergency equipment, and provisions for initial and refresher training. In addition, describe training for hazardous materials/waste handling as required by OSHA. (✓ Check those items that apply and write additional information in the space provided)

- New employee training.
- Annual training & periodic refresher courses.
- Familiarization with the Emergency Response Plans and Procedures of this Business Plan.
- On the job training. Describe below.
- Other:

Cure has 18 yrs experience in Landscaping

EMERGENCY PROCEDURES: Give duties of the Emergency Coordinator and how implementation of Facility Emergency Response will be accomplished. (e.g. Notification, evacuation, emergency coordination) (✓ Check those items that apply and write additional information in the space provided)

Emergency Coordinator will:

- Identify potential hazards and determine whether a release has occurred.
- Activate local emergency systems (e.g. manual shutoff devices) and take appropriate immediate actions based on level of training and the ability to act safely.
- Coordinate the notification and evacuation of employees and customers from the facility.
- Make required agency notifications and request needed assistance.
- Assist responding agencies by providing access to the facility and information about the facility.
- Other:

Date: 1/31/2001

CUPA

San Bernardino County Fire Department • HAZARDOUS MATERIALS DIVISION
 345 N. Arrowhead Ave., 2nd Floor, San Bernardino, CA 92415-0153 • (909) 387-4631 FAX (909) 387-4323

BUSINESS NAME (Same as FACILITY NAME or DBA) Orvis Lawn & Landscape

FACILITY ADDRESS 26975 5th St 100 CITY Highland

EMERGENCY RESPONSE PLANS AND PROCEDURES – PAGE 3

FACILITY EMERGENCY EQUIPMENT: List facility emergency equipment on site (fire extinguisher, fire alarms, spill control equipment, SCBA, first aid kits, etc.); include test/maintenance plan. (✓ Check those items that apply and write additional information in the space provided)

Equipment	Quantity/Type	Maintenance Schedule/Frequency
<input type="checkbox"/> Fire extinguisher(s)	<u>3 ABC</u>	<u>Tested yearly</u>
<input type="checkbox"/> First aid kit(s)	<u>7</u>	<u>Checked Monthly</u>
<input type="checkbox"/> Fire alarm(s)		
<input type="checkbox"/> Spill control equipment	<u>absent</u>	<u>Checked Monthly</u>
<input type="checkbox"/> Monitoring system		
<input type="checkbox"/> Personal Protective Equipment		
<input type="checkbox"/> Other		
<input type="checkbox"/> Other		

FACILITY EARTHQUAKE RESPONSE Identify areas of the facility and mechanical or other systems that require immediate inspection because of their vulnerability to earthquake related ground motion. (E.g. Hazardous materials or waste storage locations, vessels, piping, pipe and tank supports, valves, gauges, etc.) (✓ Check those items that apply and write additional information in the space provided)

- Chemical Storage Locations – Product and Waste
 - Process vessels
 - Above ground storage tanks
 - Emergency shutoff systems
 - Piping and pipe supports
 - Utility connections
 - Other: _____
 - Other: _____

ARRANGEMENTS/AGREEMENTS: Describe any arrangements or agreements that you have with private emergency response teams, waste haulers, disposal companies, recyclers, local hospitals, police or fire. If you have no arrangements or agreements, state that fact in the space provided. (✓ Check those items that apply and write additional information in the space provided)

- Hazardous waste hauler Hazardous Waste Haulers
- Emergency response team _____
- Local Hospitals _____
- Other _____
- No arrangements or agreements at this time

Date: 1/31/2001

INVENTORY SUMMARY FORM (REQUIRED)

I. FACILITY IDENTIFICATION

ESTABLISHMENT #	00048916	(The number assigned by CUPA)
FACILITY ID #	36001048916	(The facility number assigned to the facility by the Department)
BUSINESS NAME (Same as FACILITY NAME or OBA)		
<i>Oliver Lawn & Landscape</i>		
FACILITY ADDRESS		CITY
<i>26975 5th St.</i>		<i>Hemlock</i>

II. INVENTORY SUMMARY

Item #	Name of Hazardous Material or Waste	Maximum Quantity	Size of Largest Container	Unit of Measure
3.	<i>Lubricating Oil</i> (Example only)	555	500	Gallons
1	<i>Waste Oil</i>	55	55	90L
2	<i>Parts Cleaner</i>	50	20	90L
3	<i>Motor Oil</i>	55	55	90L

Summarize the business plan inventory on this page. Place this summary in front of inventory section of business plan. Make copies of this sheet (or replicate on a computer) as necessary. Reminder: You need not report hazardous materials with a maximum quantity of less than 55 gallons, 500 pounds, or 200 cubic feet. However, hazardous wastes, Category 1 and II pesticides, and explosives are reportable at any quantity.

III. SIGNATURE- EPCRA Facilities: Also sign the bottom of each individual attached inventory form.		
SIGNATURE OF OWNER/OPERATOR	NAME OF SIGNER (print)	DATE
<i>Edward D. Villanero</i>	<i>Edward Villanero</i>	<i>1/31/2001</i>

CUPA

San Bernardino County Fire Department • HAZARDOUS MATERIALS DIVISION
 385 N. Arrowhead Ave., 2nd Floor, San Bernardino, CA 92415-0153 • (909) 387-4631 FAX (909) 387-4323

HAZARDOUS MATERIALS INVENTORY FORM - Chemical Description				<input type="checkbox"/> MATERIAL			
One page per item. Indicate if material OR waste (Do not combine material and waste on one form)				<input checked="" type="checkbox"/> WASTE			
MAKE COPIES OF THIS FORM AS NEEDED.							
ATTACH A MATERIAL SAFETY DATA SHEET (MSDS) IF THE MATERIAL IS NOT LISTED IN APPENDIX I OF THIS GUIDE							
I. FACILITY INFORMATION							
ESTABLISHMENT #		00048916		ITEM NUMBER <u>1</u>			
FACILITY ID #		38001048916		FACILITY MAP # 203 GRID COORDINATE(s) 204			
BUSINESS NAME <u>Chris Lawlor Landscape</u>							
BUSINESS SITE ADDRESS <u>26975 5th St. Highland</u>							
II. CHEMICAL INFORMATION							
CHEMICAL NAME			205 TRADE SECRET <input checked="" type="checkbox"/> NO	206			
COMMON NAME <u>Waste Oil</u>			207 EHS* <input type="checkbox"/> YES <input checked="" type="checkbox"/> NO	208			
CAS#			209 EHS = Extremely Hazardous Substance (Appendix B) *If EHS is "YES", all amounts MUST be in pounds				
HAZARDOUS MATERIAL TYPE (Check one item only)		<input type="checkbox"/> a. PURE <input type="checkbox"/> b. MIXTURE <input checked="" type="checkbox"/> c. WASTE	211	RADIOACTIVE? Yes <input type="checkbox"/> No <input checked="" type="checkbox"/>	213		
PHYSICAL STATE (Check one item only)		<input type="checkbox"/> a. SOLID <input checked="" type="checkbox"/> b. LIQUID <input type="checkbox"/> c. GAS <input type="checkbox"/> d. DUST	LARGEST CONTAINER SIZE <u>55</u>		215		
PED HAZARD CATEGORIES		<input checked="" type="checkbox"/> a. FIRE <input type="checkbox"/> b. REACTIVE <input type="checkbox"/> c. PRESSURE RELEASE <input checked="" type="checkbox"/> d. ACUTE HEALTH <input type="checkbox"/> e. CHRONIC HEALTH	216				
AVERAGE AMOUNT	217	MAXIMUM AMOUNT	218	ANNUAL WASTE AMOUNT	219	STATE WASTE CODE	220
<u>55</u>		<u>55</u>		<u>1000</u>		<u>221</u>	
UNITS* (Check one item only)		<input type="checkbox"/> a. GALLONS <input type="checkbox"/> b. CUBIC FEET <input type="checkbox"/> c. POUNDS <input type="checkbox"/> d. TONS <input type="checkbox"/> e. OTHER:	221	DAYS ON SITE		222	
				<u>365</u>			
STORAGE CONTAINER (Check all that apply)		<input type="checkbox"/> a. ABOVEGROUND TANK <input type="checkbox"/> b. UNDERGROUND TANK <input type="checkbox"/> c. TANK INSIDE BUILDING <input checked="" type="checkbox"/> d. STEEL DRUM	<input type="checkbox"/> e. PLASTIC/NONMETALLIC DRUM <input type="checkbox"/> f. CAN <input type="checkbox"/> g. CARBOY <input type="checkbox"/> h. SILO	<input type="checkbox"/> i. FIBER DRUM <input type="checkbox"/> j. BAG <input type="checkbox"/> k. BOX <input type="checkbox"/> l. CYLINDER	<input type="checkbox"/> m. GLASS BOTTLE <input type="checkbox"/> n. PLASTIC BOTTLE <input type="checkbox"/> o. TOTE BIN <input type="checkbox"/> p. TANK WAGON	<input type="checkbox"/> q. RAIL CAR <input type="checkbox"/> r. OTHER	223
STORAGE PRESSURE		<input checked="" type="checkbox"/> a. AMBIENT <input type="checkbox"/> b. ABOVE AMBIENT <input type="checkbox"/> c. BELOW AMBIENT	224				
STORAGE TEMPERATURE		<input checked="" type="checkbox"/> a. AMBIENT <input type="checkbox"/> b. ABOVE AMBIENT <input type="checkbox"/> c. BELOW AMBIENT <input type="checkbox"/> d. CRYOGENIC	225				
%WT	COMPOSITION (LIST ALL COMPONENTS, HAZARDOUS FIRST)	EHS		CAS #			
1. <u>100</u>	<u>Waste Oil</u>	<input type="checkbox"/> YES <input checked="" type="checkbox"/> NO	227	228	229		
2.		<input type="checkbox"/> YES <input type="checkbox"/> NO	231	232	233		
3.		<input type="checkbox"/> YES <input type="checkbox"/> NO	235	236	237		
4.		<input type="checkbox"/> YES <input type="checkbox"/> NO	239	240	241		
5.		<input type="checkbox"/> YES <input type="checkbox"/> NO	243	244	245		
If more hazardous components are present at greater than 1% by weight if non-carcinogenic, or 0.1% by weight if carcinogenic, attach additional sheets							
NOTES (Trade names/synonyms or other information relevant to the substances listed)							
If EPCRA, Owner/Operator please sign here							

Date: 1/31/2001



CUPA



San Bernardino County Fire Department • HAZARDOUS MATERIALS DIVISION
385 N. Arrowhead Ave., 2nd Floor, San Bernardino, CA 92415-0168 • (909) 387-4631 FAX (909) 387-4323

HAZARDOUS MATERIALS INVENTORY FORM

CHEMICAL DESCRIPTION - One page per item. Indicate if material or waste.
MAKE COPIES OF THIS FORM AS NEEDED.

MATERIAL
 WASTE

ATTACH A MATERIAL SAFETY DATA SHEET (MSDS) IF THE MATERIAL IS NOT LISTED IN APPENDIX I OF THIS GUIDE.

I. FACILITY INFORMATION

ESTABLISHMENT #	00048916	ITEM NUMBER	2
FACILITY ID #	38001048916	FACILITY MAP # 202	GRID COORDINATE(s) 204
BUSINESS NAME	Elite Lawn & Landscape		
BUSINESS SITE ADDRESS	26975 5th St., Highland		

II. CHEMICAL INFORMATION

CHEMICAL NAME	Parts cleaner	205	TRADE SECRET <input checked="" type="checkbox"/> NO	206
COMMON NAME		207	EHS* <input type="checkbox"/> YES <input checked="" type="checkbox"/> NO	208
CAS#		209	EHS = Extremely Hazardous Substance (Appendix B) *If EHS is "YES", all amounts MUST be in pounds	
HAZARDOUS MATERIAL TYPE (Check one item only)	<input type="checkbox"/> a. PURE <input type="checkbox"/> b. MIXTURE <input checked="" type="checkbox"/> c. WASTE	211	RADIOACTIVE? Yes <input type="checkbox"/> No <input checked="" type="checkbox"/>	CURIES 213
PHYSICAL STATE (Check one item only)	<input type="checkbox"/> a. SOLID <input checked="" type="checkbox"/> b. LIQUID <input type="checkbox"/> c. GAS <input type="checkbox"/> d. DUST		LARGEST CONTAINER SIZE	215
FED HAZARD CATEGORIES	<input type="checkbox"/> a. FIRE <input type="checkbox"/> b. REACTIVE <input type="checkbox"/> c. PRESSURE RELEASE <input type="checkbox"/> d. ACUTE HEALTH <input type="checkbox"/> e. CHRONIC HEALTH			216
AVERAGE AMOUNT	10	217	MAXIMUM AMOUNT	20
			ANNUAL WASTE AMOUNT	30
			STATE WASTE CODE	213
UNITS* (Check one item only)	<input checked="" type="checkbox"/> a. GALLONS <input type="checkbox"/> b. CUBIC FEET <input type="checkbox"/> c. POUNDS <input type="checkbox"/> d. TONS <input type="checkbox"/> e. OTHER:	221	DAYS ON SITE	365
STORAGE CONTAINER (Check all that apply)	<input type="checkbox"/> a. ABOVEGROUND TANK <input type="checkbox"/> b. UNDERGROUND TANK <input type="checkbox"/> c. TANK INSIDE BUILDING <input type="checkbox"/> d. STEEL DRUM	<input type="checkbox"/> e. PLASTIC/NONMETALLIC DRUM <input type="checkbox"/> f. CAN <input type="checkbox"/> g. CARBOY <input type="checkbox"/> h. SILO	<input type="checkbox"/> i. FIBER DRUM <input type="checkbox"/> j. BAG <input type="checkbox"/> k. BOX <input type="checkbox"/> l. CYLINDER	<input type="checkbox"/> m. GLASS BOTTLE <input type="checkbox"/> n. PLASTIC BOTTLE <input type="checkbox"/> o. TOTE BIN <input type="checkbox"/> p. TANK WAGON
STORAGE PRESSURE	<input checked="" type="checkbox"/> a. AMBIENT <input type="checkbox"/> b. ABOVE AMBIENT <input type="checkbox"/> c. BELOW AMBIENT			224
STORAGE TEMPERATURE	<input checked="" type="checkbox"/> a. AMBIENT <input type="checkbox"/> b. ABOVE AMBIENT <input type="checkbox"/> c. BELOW AMBIENT <input type="checkbox"/> d. CRYOGENIC			225

%WT	COMPOSITION (LIST HAZARDOUS COMPONENTS FIRST)	EHS	CAS #
1. 100	Parts cleaner	<input type="checkbox"/> YES <input checked="" type="checkbox"/> NO	
2.		<input type="checkbox"/> YES <input type="checkbox"/> NO	
3.		<input type="checkbox"/> YES <input type="checkbox"/> NO	
4.		<input type="checkbox"/> YES <input type="checkbox"/> NO	
5.		<input type="checkbox"/> YES <input type="checkbox"/> NO	

If more hazardous components are present at greater than 1% by weight if non-carcinogenic, or 0.1% by weight if carcinogenic, attach additional sheets.
NOTES (Trade names/synonyms or other information relevant to the substances listed)

If EPCRA, please sign here

Date: _____



CUPA



San Bernardino County Fire Department • HAZARDOUS MATERIALS DIVISION
365 N. Arrowhead Ave., 2nd Floor, San Bernardino, CA 92415-0153 • (909) 387-4631 FAX (909) 387-4323

HAZARDOUS MATERIALS INVENTORY FORM

CHEMICAL DESCRIPTION - One page per item. Indicate if material or waste.
MAKE COPIES OF THIS FORM AS NEEDED.

MATERIAL
 WASTE

ATTACH A MATERIAL SAFETY DATA SHEET (MSDS) IF THE MATERIAL IS NOT LISTED IN APPENDIX I OF THIS GUIDE.

I. FACILITY INFORMATION

ESTABLISHMENT #	00048916	ITEM NUMBER	3
FACILITY ID #	36001048916	FACILITY MAP # 203	GRID COORDINATE(s) 204
BUSINESS NAME	Elite Lawn & Landscape		
BUSINESS SITE ADDRESS	26975.5th St, Highland		

II. CHEMICAL INFORMATION

CHEMICAL NAME	motor oil	205	TRADE SECRET <input checked="" type="checkbox"/> NO	206
COMMON NAME		207	EHS* <input type="checkbox"/> YES <input checked="" type="checkbox"/> NO	208
CAS#		209	EHS = Extremely Hazardous Substances (Appendix B) *If EHS is "YES", all amounts MUST be in pounds	
HAZARDOUS MATERIAL TYPE (Check one item only)	<input checked="" type="checkbox"/> a. PURE <input type="checkbox"/> b. MIXTURE <input type="checkbox"/> c. WASTE	211	RADIOACTIVE? Yes <input type="checkbox"/> No <input checked="" type="checkbox"/>	213
PHYSICAL STATE (Check one item only)	<input type="checkbox"/> a. SOLID <input checked="" type="checkbox"/> b. LIQUID <input type="checkbox"/> c. GAS <input type="checkbox"/> d. DUST		LARGEST CONTAINER SIZE	215
FED HAZARD CATEGORIES	<input checked="" type="checkbox"/> a. FIRE <input type="checkbox"/> b. REACTIVE <input type="checkbox"/> c. PRESSURE RELEASE <input checked="" type="checkbox"/> d. ACUTE HEALTH <input type="checkbox"/> e. CHRONIC HEALTH			218
AVERAGE AMOUNT	30	217	MAXIMUM AMOUNT	55
UNITS* (Check one item only)	<input checked="" type="checkbox"/> a. GALLONS <input type="checkbox"/> b. CUBIC FEET <input type="checkbox"/> c. POUNDS <input type="checkbox"/> d. TONS <input type="checkbox"/> e. OTHER		ANNUAL WASTE AMOUNT	
STORAGE CONTAINER (Check all that apply)	<input type="checkbox"/> a. ABOVEGROUND TANK <input type="checkbox"/> b. UNDERGROUND TANK <input type="checkbox"/> c. TANK INSIDE BUILDING <input checked="" type="checkbox"/> d. STEEL DRUM	<input type="checkbox"/> e. PLASTIC/NONMETALLIC DRUM <input type="checkbox"/> f. CAN <input type="checkbox"/> g. CARBOY <input type="checkbox"/> h. SLO	<input type="checkbox"/> i. FIBER DRUM <input type="checkbox"/> j. BAG <input type="checkbox"/> k. BOX <input type="checkbox"/> l. CYLINDER	<input type="checkbox"/> m. GLASS BOTTLE <input type="checkbox"/> n. PLASTIC BOTTLE <input type="checkbox"/> o. TOTE BIN <input type="checkbox"/> p. TANK WAGON
STORAGE PRESSURE	<input checked="" type="checkbox"/> a. AMBIENT <input type="checkbox"/> b. ABOVE AMBIENT <input type="checkbox"/> c. BELOW AMBIENT			221
STORAGE TEMPERATURE	<input checked="" type="checkbox"/> a. AMBIENT <input type="checkbox"/> b. ABOVE AMBIENT <input type="checkbox"/> c. BELOW AMBIENT <input type="checkbox"/> d. CRYOGENIC			225

%WT	COMPOSITION (LIST HAZARDOUS COMPONENTS FIRST)	EHS	CAS #
1. 100	motor oil	<input type="checkbox"/> YES <input checked="" type="checkbox"/> NO	
2.		<input type="checkbox"/> YES <input type="checkbox"/> NO	
3.		<input type="checkbox"/> YES <input type="checkbox"/> NO	
4.		<input type="checkbox"/> YES <input type="checkbox"/> NO	
5.		<input type="checkbox"/> YES <input type="checkbox"/> NO	

If more hazardous components are present at greater than 1% by weight if non-carcinogenic, or 0.1% by weight if carcinogenic, attach additional sheets
NOTES (Trade names/synonyms or other information relevant to the substances listed)

If EPCRA, please sign here

Date: _____

CUPA
San Bernardino County Fire Department
HAZARDOUS MATERIALS DIVISION • EMERGENCY RESPONSE AND ENFORCEMENT
355 N. Arrowhead Ave. 2nd Floor, San Bernardino, CA 92419-0153 • PHONE: (909) 387-4691 FAX: (909) 387-4323

SECTION IV: BUSINESS EMERGENCY CONTINGENCY PLAN MAPS

Submit 3 maps:

- Area Map** - location of facility in relation to community
- Site Map** - overview of facility and its immediate surroundings
- Facility Map(s)** - floor plan of facility, locations of hazardous materials, emergency equipment, building details.

AREA MAP - Provide a map showing entire area around the facility and property. The purpose of the area map is to identify primary and alternate routes to the facility and to see where in a community the facility is located. Be sure to identify location of the facility on map. (i.e. Thomas Brother's Guide map page or equivalent may be used). Information provided must be to a legible scale on an 8 1/2 x 11" sheet of paper.

NOTE: The following Sections require that you prepare a map of your facility and site location. A blank grid map has been provided for this purpose. You must use a grid system and use the map symbols provided. If you add additional symbol items on the map, provide an explanation of those symbols on the legend sheet area.

If your facility is very large and you cannot adequately fit the required items on the map forms provided, you may submit a series of maps. For example, enlarge a quadrant area on a main grid map and submit detail maps for a grid group. If you have difficulty with map preparation, contact this office for further assistance. The facility and the site map may be combined into one map only if you can provide all the required items in a legible scale on the sheets provided. These maps provide vital emergency information to emergency responders, and therefore it is important that you take the time to make them readable and accurate.

SITE MAP - The business site map is an aerial overview of your facility. Complete this map on the sheet provided to a legible scale. The purpose of the site map is to provide the geographic context of the buildings, access points, and surrounding properties and streets around a facility. Below is a list of items that must be included on the drawing: -scale of map (i.e. 1" = 100 ft.)

- Site orientation (north, south, etc.)
- the names of all roads on all sides of the facility
- the location of your facility
- Property lines and adjacent property names on all sides of the property.
- Exit/entry routes (i.e. gates, driveways, etc.)
- Schools, hospitals, extended care facilities within 1000 feet of your facility.
- fences or barriers on the site
- location of any rail transportation sites (i.e. railroad tracks or spurs)

FACILITY MAP - The facility map is a drawing of the FLOOR PLAN of your establishment. Complete this map on the sheet provided to a legible scale. The purpose of the facility map is to locate inventoried hazardous materials (by item number), emergency equipment, and facility features that must be considered in responding to a fire or potential release of hazardous materials. Below is a list of items that must be included on the drawing:

- Scale of map (i.e. 1" = 100 ft.)
- Site orientation (north, south, etc.)
- Identify each hazardous material handling, use, or storage area by showing number of the material as identified by item # from your material or waste inventory forms & summary. If the materials are too numerous to indicate on the map grid area, then provide a sequential letter (i.e. A, B, etc.) on the map where the items are located and list item # in the "notes" area provided (i.e. A = #1,2,3,4,7, B, 10, etc.).
- Identify location of emergency response equipment such as fire suppression equipment, protective clothing, etc.
- Identify any hazardous waste treatment units
- Identify exits, evacuation routes, doors, and wall separations
- Identify interior and exterior electrical, gas, water and any other emergency shut off valves.
- Identify emergency alarm locations, and first aid equipment locations
- Identify location of material safety data sheets and business emergency plan
- Identify location of all floor drains
- Identify location of sewer and storm drains on or around facility site
- Identify location of parking and loading areas
- Identify location of evacuation staging areas
- Identify location of above and below ground storage tanks. Identify contents by inventory item # and indicate amount stored in tank (i.e. #10, 500 gallons.)

Use the symbols on the following key to locate features on the site and facility maps. If you add additional symbol items on the map, provide an explanation of those symbols on the legend sheet area.

COUNTY FIRE DEPARTMENT

COUNTY OF SAN BERNARDINO
ECONOMIC DEVELOPMENT
AND PUBLIC SERVICES GROUP



OFFICE OF THE FIRE MARSHAL
HAZARDOUS MATERIALS DIVISION
385 North Arrowhead Avenue, Second Floor • San Bernardino, CA 92415-0183

PETER R. HILLS
Fire Chief
County Fire Warden

23 August 2001

Elite Lawn & Landscape
26975 5th St.
Highland, CA 92346

ATTN: Edward Villanero

SUBJECT: BUSINESS PLAN ACCEPTANCE

ESTABLISHMENT NUMBER: 00048916

The Hazardous Materials Division has reviewed the amended Business Emergency/Contingency plan of Elite Lawn & Landscape submitted on 02-07-01 and determined that the data submitted meets the requirements of this CUPA, the California Health and Safety Code, Chapter 6.95, and Title 19 of the California Code of Regulations. The contents of this plan are subject to field verification and inspection and a current copy of this plan must be available on site.

This plan contains important information on preventing, responding to, and reporting releases of hazardous materials/wastes and employees are expected to be familiar with its relevant portions. The contents of this plan are also available for public inspection, with the exception of: substantiated trade secrets, the separate confidential emergency contact page, and portions of the plan (e.g. facility map) specifying the precise locations of hazardous materials/wastes. A copy of this plan has also been sent to the local fire jurisdiction.

Within 30 days of any of the following events, the above business must submit to this office an amendment to the appropriate portions of the inventory:

1. A 100 percent or more increase in quantity of a previously disclosed item.
2. Any handling of a previously undisclosed hazardous material (including waste) required to be inventoried or elimination of a previously inventoried item.
3. Change of business address, business ownership, or business name.
4. Change of emergency contact information or other site conditions that may significantly affect emergency response.

The annual deadline for submission of business plan inventory is March 1st. Please note that EPA does not allow EPCRA facilities to file a recertification in place of annual inventory. Also, this Department typically does not send individual notices of this statutory deadline, so please note the date for future action.

For more information please consult the latest version of the San Bernardino County CUPA Business Emergency/Contingency Plan guidelines and forms or call this office at (909) 387-4631.

LESLIE HEAVISIDE
Business Plan Program

WILLIAM H. RANDOLPH
County Administrative Officer
JOHN GOSE
Assistant County Administrator
Economic Development and
Public Services Group

Board of Supervisors
BILL POSTHUIS First District DENNIS HANBERGER Third District
JON D. WHEELS Second District FRED AGUIAR Fourth District
JERRY EAVES Fifth District



HAZARDOUS MATERIALS DIVISION
EMERGENCY RESPONSE/ENFORCEMENT
345 North Arrowhead Avenue, Second Floor • San Bernardino, CA 92415-0153
(909) 387-4831 • Fax (909) 387-4323

PETER R. HILLS
Fire Chief
County Fire Warden

12 January 2001

Elite Lawn & Landscape
26975 5th St.
Highland, CA 92346

SUBJECT: NOTICE OF BUSINESS PLAN DEFICIENCIES

FACILITY: 26975 5th St.

ESTABLISHMENT NUMBER: 00048916

The Business Emergency/Contingency Plan submitted to the Hazardous Materials Division on 10-06-00 has been determined to be deficient. California Health & Safety Code, Chapter 6.95, § 25305 (a)(2) states, "If, after review, the administering agency determines that the handler's Business Plan is deficient in any way, the administering agency shall notify the handler of those deficiencies. The handler shall submit a corrected Business Plan within 30 days from the date of the notice."

This letter constitutes formal notice of business plan deficiencies. Please submit 2 copies of the information requested below with a copy of this letter for final review within 30 days from the above date.

The following are the items requiring correction:

Business Owner/Operator Identification page

- Ending date: This Business Plan should be effective until 3-01-02. At that time the Business Plan must be updated.
- SIC/NAICS Code: The NAICS Code for Lawn Maintenance and Landscaping services is 561730.

Please submit a revised Business Owner/Operator Identification page.

Maps

- Area Map: No Area Map was submitted. The Area map is intended to show the location of the facility in relation to the community. *Please submit an Area Map.*
- Site Map: No Site Map was submitted. The Site Map is intended to show the streets and facilities surrounding this facility. *Please submit a Site Map.*
- Facility Map: No Facility Map was submitted. The Facility Map is intended to show the storage location of all materials and wastes, evacuation route, etc. *Please submit a Facility Map.*

Failure to correct the outstanding deficiencies could result in further enforcement actions and additional fees. If the response to this deficiency letter does not result in correction of the deficiencies, a records review fee of \$71/hr will be assessed to recover those costs associated with additional file review.


WILLIAM H. RANDOLPH
County Administrator
JANE GIBBS
Deputy County Administrator
Economic Development and
Public Services Group

		County of San Bernardino	
METTY B. GAYNE	City District	DEBBIE WANDERLASS	Third District
JOHN B. WATSON	Second District	FRANK RAGO	Fourth District
JERRY CARBS	Fifth District		

Elite Lawn and Landscape
12 January 2001
Page 2 of 2

CA Health and Safety Code, Chapter 6.95, § 25505 (a)(3) states that "If a handler fails, after reasonable notice, to submit a business plan in compliance with this article, the administering agency shall immediately take appropriate action to enforce this article, including the imposition of civil and criminal penalties as specified in this article." Penalties for business plan violations can range from \$2000-\$5000/day.

For more information please consult the enclosed version of the San Bernardino County CUPA Business Emergency/Contingency Plan Guidelines and Forms or call this office at (909) 387-4631 for further assistance. Thank you for your prompt attention to this important matter.



LESLIE HEAVISIDE
Business Plan Program

Enclosures: Business Emergency/Contingency Plan Forms and Guidelines
Example Business Emergency/Contingency Plan

ELITE LAWN & LANDSCAPE - HIGHLAND
26975 5TH ST

MARTIN'S AUTOMOTIVE
26967 5TH ST
HIGHLAND

FA0004600

COUNTY OF SAN BERNARDINO CERTIFIED UNIFIED PROGRAM AGENCY ANNUAL PERMIT

MARTIN'S AUTOMOTIVE
26967 5TH ST
HIGHLAND, CA 92346-0000

This Unified Permit is hereby issued to:
MARTIN'S AUTOMOTIVE
26967 5TH ST
HIGHLAND, CA 92346-0000

Permit is issued to Facility: FA0004600 for a period not to exceed one year from effective date.

Effective Date: 9/1/2005

Expiration Date: 8/31/2006

Permit Number

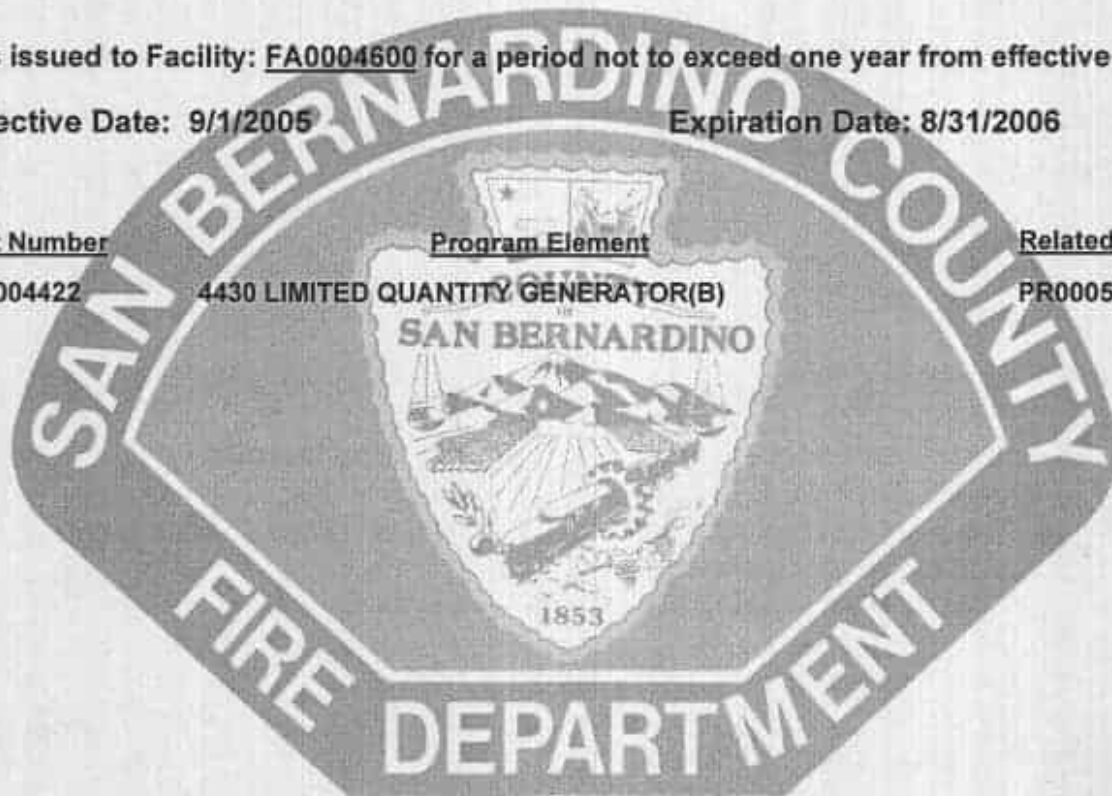
Program Element

Related ID

PT0004422

4430 LIMITED QUANTITY GENERATOR(B)

PR0005092



Peter R. Hills, Fire Chief/Fire Warden

THIS PERMIT IS NOT TRANSFERABLE AND IS ISSUED CONDITIONALLY
UPON ADHERENCE TO THE REQUIREMENTS LISTED ON THE BACK OF THIS PERMIT.
THIS FORM MUST BE DISPLAYED CONSPICUOUSLY ON THE PREMISES.

COUNTY OF SAN BERNARDINO CERTIFIED UNIFIED PROGRAM AGENCY ANNUAL PERMIT

MARTIN'S AUTOMOTIVE
26967 5TH ST
HIGHLAND, CA 92346-0000

This Unified Permit is hereby issued to:
MARTIN'S AUTOMOTIVE
26967 5TH ST
HIGHLAND, CA 92346-0000

Permit is issued to Facility: FA0004600 for a period not to exceed one year from effective date.

Effective Date: 9/1/2003

Expiration Date: 8/31/2004

Permit Number

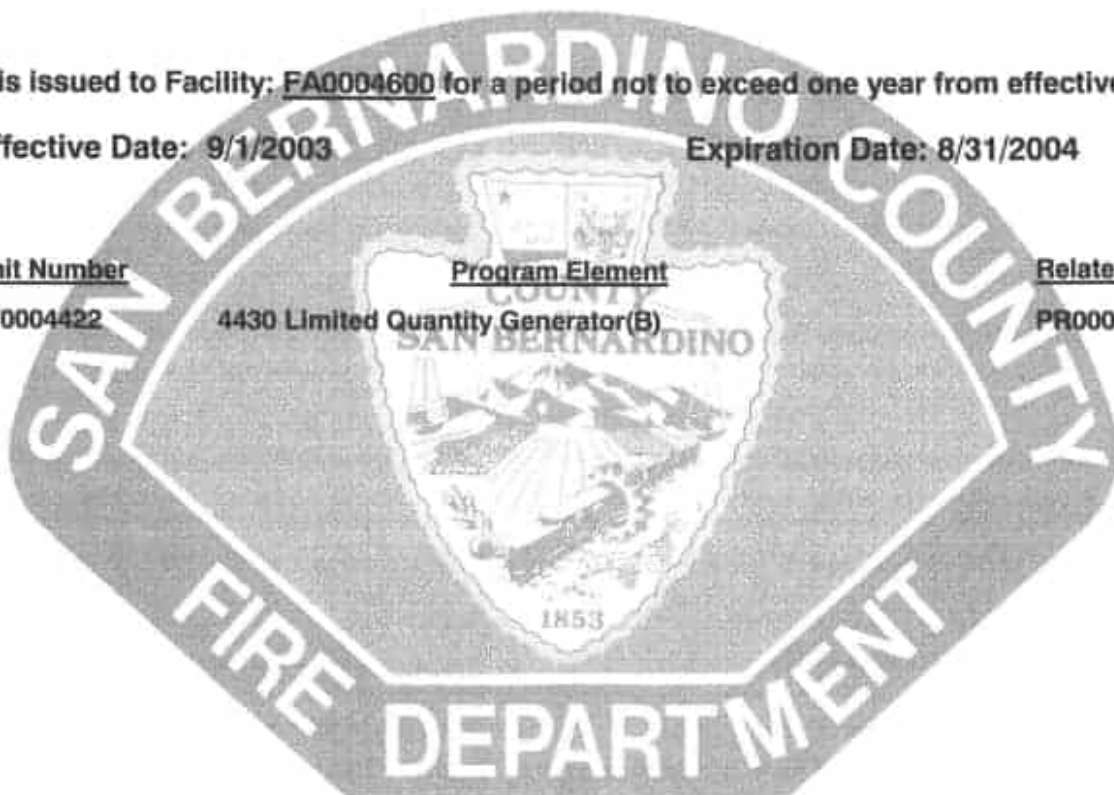
PT0004422

Program Element

4430 Limited Quantity Generator(B)

Related ID

PR0005092



Peter R. Hills, Fire Chief/Fire Warden

THIS PERMIT IS NOT TRANSFERABLE AND IS ISSUED CONDITIONALLY
UPON ADHERENCE TO THE REQUIREMENTS LISTED ON THE BACK OF THIS PERMIT.
THIS FORM MUST BE DISPLAYED CONSPICUOUSLY ON THE PREMISES.

COUNTY OF SAN BERNARDINO CERTIFIED UNIFIED PROGRAM AGENCY ANNUAL PERMIT

MARTIN'S AUTOMOTIVE
26967 5TH ST
HIGHLAND, CA 92346-0000

This Unified Permit is hereby issued to:
MARTIN'S AUTOMOTIVE
26967 5TH ST
HIGHLAND, CA 92346-0000

Permit is issued to Facility: FA0004600 for a period not to exceed one year from effective date.

Effective Date: 9/1/2002

Expiration Date: 8/31/2003

<u>Permit Number</u>	<u>Program Element</u>	<u>Related ID</u>
PT0004422	4430 Limited Quantity Generator(B)	PR0005092

THIS PERMIT IS NOT TRANSFERABLE AND IS ISSUED CONDITIONALLY
UPON ADHERENCE TO THE REQUIREMENTS LISTED ON THE BACK OF THIS PERMIT.
THIS FORM MUST BE DISPLAYED CONSPICUOUSLY ON THE PREMISES.



**HAZARDOUS MATERIAL FIELD SERVICE
COMPUTER DATABASE UPDATE AUTHORIZATION**

0013

UPDATE INVOICE MAILING CODE: (CIRCLE ONE) O F A Inactive Permit CURRENT INVOICE MAILING CODE: F

C OWNER INFORMATION

OWNER ID: QW0003882

NAME: MARTIN, GERALD T.
 ADDRESS 1: 235 SYLLMAR CIR ADDRESS 2: _____
 CITY: CALIMESA STATE: CA ZIP CODE: 92320-2320 COUNTRY: _____
 PHONE: 909-864-0990 EXT: PH FAX: _____
 ALT PHONE: _____ EXT: _____ DRIVER LICENSE: _____
 TAX ID: 95-2925415 OWNER SWITCH DATE: _____ LAST UPDATED: 4/10/2004

OWNER MAILING ADDRESS

CARE OF: MARTIN'S AUTOMOTIVE DBA: MARTIN, GERALD T.
 ADDRESS 1: 235 SYLLMAR CIR ADDRESS 2: _____
 CITY: CALIMESA STATE: CA ZIP CODE: 92320 COUNTRY: _____

F FACILITY INFORMATION

FACILITY ID: FA0004600

NAME: MARTIN'S AUTOMOTIVE
 ADDRESS 1: 28067 5TH ST ADDRESS 2: _____
 CITY: HIGHLAND STATE: CA ZIP CODE: 92346-0000 CITY CODE: HIGHLAND
 SIC CODE: _____ BUSINESS CODE: _____ BUSINESS TYPE: _____
 CENSUS: _____ SUPERVISORIAL DISTRICT: 003 INSPECTION DISTRICT: 05
 PHONE: 909-864-0990 EXT: _____ FIRE JURISDICTION: CDF PREVENTION
 ALT PHONE: _____ EXT: _____ FAX: 909-864-0391 LAST UPDATED: 9/17/2004

FACILITY MAILING ADDRESS

BUSINESS NAME: MARTIN'S AUTOMOTIVE
 CARE OF: _____
 ADDRESS 1: 28067 5TH ST ADDRESS 2: _____
 CITY: HIGHLAND STATE: CA ZIP CODE: 92346-0000 COUNTRY: _____
 EMAIL: _____

A- AIR INFORMATION

ACCOUNT ID: AR0004599

RESPONSIBLE PARTY: _____
 CARE OF: _____
 ADDRESS 1: _____ ADDRESS 2: _____
 CITY: _____ STATE: _____ ZIP CODE: _____ COUNTRY: _____
 PHONE: _____ EXT: _____ DRIVER LICENSE: _____
 ALT PHONE: _____ EXT: _____ LAST UPDATED: 3/6/2006
 ALT PHONE: _____ EXT: _____ TAX ID: 232-66-1486
 ANNIVERSARY DATE: 9/31/2002 TOTAL DUE: 0.00 ACCOUNT STATUS: ACTIVE ACCOUNT

PERMIT INFORMATION (CIRCLE THOSE THAT APPLY)

UPDATE/CLOSE/Z.O.B.	PT000442 PERMIT NUMBER	ACTIVE PERMIT STATUS	4430 ORIGINAL P.E.	9/1/2005 EFFECTIVE DATE	8/31/2008 EXPIRATION DATE
PR0005082 GHP OR UST ID	ACTIVE, BILLABLE CURRENT STATUS(BILLING)	NA GHP FOR UST(PH)	NA CURRENT STATUS FOR UST(PH)	NA CURRENT STATUS FOR UST(PH)	UPDATED P.E.
ADD NEW P.E.	NEW P.E.	NEW P.E.	NEW P.E.	NEW P.E.	NEW P.E.
	NEW P.E.	NEW P.E.	NEW P.E.	NEW P.E.	NEW P.E.

NUMBER OF EMP. _____ NUMBER OF UST'S 0 MFR # _____

DATE SUBMITTED: 3/15/06 DATE ENTERED: _____ FISCAL DATE: _____
 SUBMITTED BY: Dixore ENTERED BY: [Signature]

COMMENTS/REMARKS:

business
 Per inspection this ~~business~~ is no longer in operation, please inactivate PE 4430.

RCD SCD -RE FISCAL

06 MAR 23 PM 1:16



**HAZARDOUS MATERIAL FIELD SERVICE
COMPUTER DATABASE UPDATE AUTHORIZATION**

UPDATE INVOICE MAILING CODE: (CIRCLE ONE)

O F A

Inactivate Permit

CURRENT INVOICE MAILING CODE: F

OWNER INFORMATION

OWNER ID: OW0003882

NAME: MARTIN, GERALD T.

ADDRESS 1: 235 SYLLMAR CIR

ADDRESS 2:

CITY: CALIFORNIA

STATE: CA

ZIP CODE: 92320-2320

COUNTRY:

PHONE: 909-864-0890

EXT: PH

FAX:

ALT PHONE:

EXT:

DRIVER LICENSE:

TAX ID: 95-2925415

OWNER SWITCH DATE:

LAST UPDATED: 4/19/2004

OWNER MAILING ADDRESS

CARE OF: MARTIN'S AUTOMOTIVE

DBA: MARTIN, GERALD T.

ADDRESS 1: 235 SYLLMAR CIR

ADDRESS 2:

CITY: CALIFORNIA

STATE: CA

ZIP CODE: 92320

COUNTRY:

FACILITY INFORMATION

FACILITY ID: FA0004600

NAME: MARTIN'S AUTOMOTIVE

ADDRESS 1: 26967 5TH ST

ADDRESS 2:

CITY: HIGHLAND

STATE: CA

ZIP CODE: 92348-0000

CITY CODE: HIGHLAND

SIC CODE:

BUSINESS CODE:

BUSINESS TYPE:

CENSUS:

SUPERVISORIAL DISTRICT: 0J3

INSPECTION DISTRICT: 06

PHONE: 909-864-0890

EXT:

FIRE JURISDICTION: GDF PREVENTION

ALT PHONE:

EXT:

FAX: 909-864-0391

LAST UPDATED: 8/17/2004

FACILITY MAILING ADDRESS

BUSINESS NAME: MARTIN'S AUTOMOTIVE

CARE OF:

ADDRESS 1: 26967 5TH ST

ADDRESS 2:

CITY: HIGHLAND

STATE: CA

ZIP CODE: 92348-0000

COUNTRY:

EMAIL:

ACCOUNT INFORMATION

ACCOUNT ID: AR0004699

RESPONSIBLE PARTY:

CARE OF:

ADDRESS 1:

ADDRESS 2:

CITY:

STATE:

ZIP CODE:

COUNTRY:

PHONE:

EXT:

DRIVER LICENSE:

ALT PHONE:

EXT:

LAST UPDATED: 3/6/2006

ALT PHONE:

EXT:

TAX ID: 232-88-1488

ANNIVERSARY DATE: 8/31/2002

TOTAL DUE: 0.00

ACCOUNT STATUS: ACTIVE ACCOUNT



HAZARDOUS MATERIALS INFORMATION UPDATE FORM

We are in the process of updating our records due to the new billing system.

Please complete this form and mail to:

San Bernardino County Fire Department
Attn: Fiscal Division - Permit Billing
157 W. 5th Street, 2nd Floor
San Bernardino, CA 92415

or fax to:

(909) 387-5885 Attn: Fiscal Division - Permit Billing

Owner Information			
Owner ID: <u>0W3882</u>	(FOR OFFICE USE ONLY)		
Owner Name: <u>Gerald T MARTIN</u>			
Owner Address: <u>235 Sylvan Cir</u>			
City: <u>Covina</u>	State: <u>Calif</u>	Zip: <u>92320</u>	
Phone: <u>(909) 864-0990</u>	Ext. _____	Fax: () _____	
Driver's License No: _____	Social Security No: _____		

Facility Information			Business Started: <u>Nov 1975</u>
Facility ID: <u>FA0004600</u>			Start Date: <u>7-31-83</u>
Facility Name: <u>MARTIN'S Automotive</u>			
Facility Address: <u>26967 5th</u>			
City: <u>Hightland</u>	State: <u>Ca</u>	Zip: <u>92346</u>	
Phone: <u>(909) 864-0920</u>	Ext. _____	Fax: <u>(909) 864-0391</u>	
Tax ID: <u>95-2925415</u>	No. of Employees _____	Same Business Operation? Yes <input checked="" type="checkbox"/>	No <input type="checkbox"/>
	Handling Hazmat: <u>(A)</u>		

Mailing Address			
Attention: _____			
Address: _____			
City: _____	State: _____	Zip: _____	
Phone: () _____	Ext. _____	Fax: () _____	

Comments/Remarks: _____



SAN BERNARDINO COUNTY FIRE DEPARTMENT
COUNTY OF SAN BERNARDINO, CALIFORNIA



THIS PERMIT EXPIRES:
08/31/2002

MARTIN'S AUTOMOTIVE

26967 5TH ST

HIGHLAND, CA 92346

EST - 89019040 PERMIT - 8906080052

PERMIT

NON-TRANSFERABLE

This permit may be suspended or revoked by the County Fire Department for cause. This permit is granted on condition that the person named in the permit will comply with the laws, ordinances and regulations that are now or may hereafter be in force by the United States Government, the State of California, the County of San Bernardino, and/or applicable cities pertaining to the above mentioned business. Penalty fees are assessed on permits renewed 30 days after expiration date indicated above, or for failure to obtain new permit in case of transfer of ownership.

TYPE OF PERMIT - LIMITED QUANTITY GENERATOR

FEE PAID

\$115.00

DBA: MARTIN'S AUTOMOTIVE

26967 5TH ST

HIGHLAND, CA 92346

NBR EMPLS -

0

Richard J. Lawrence

Director
 COUNTY FIRE CHIEF/FIRE WARDEN

PERMIT DOES NOT IMPLY APPROVAL

POST IN A
 CONSPICUOUS PLACE

FILE COPY



SAN BERNARDINO COUNTY FIRE DEPARTMENT
 COUNTY OF SAN BERNARDINO, CALIFORNIA



THIS PERMIT EXPIRES:
 08/31/2002

MARTIN'S AUTOMOTIVE
 26967 5TH ST
 HIGHLAND, CA 92346
 EST - 89019040 PERMIT - 9709092297

PERMIT

NON-TRANSFERABLE

This permit may be suspended or revoked by the County Fire Department for cause. This permit is granted on condition that the person named in the permit will comply with the laws, ordinances and regulations that are now or may hereafter be in force by the United States Government, the State of California, the County of San Bernardino, and/or applicable cities pertaining to the above mentioned business. Penalty fees are assessed on permits renewed 30 days after expiration date indicated above, or for failure to obtain new permit in case of transfer of ownership.

TYPE OF PERMIT - STATE MANDATED FACILITY SERVICE FEE

FEE PAID \$10.00

DBA: MARTIN'S AUTOMOTIVE
 26967 5TH ST
 HIGHLAND, CA 92346

Richard J. Swann
 Director
 COUNTY FIRE CHIEF/FIRE WARDEN

SAN BERNARDINO COUNTY FIRE DEPARTMENT
HAZARDOUS MATERIALS DIVISION
ANNUAL INVOICE FOR PERMIT FEES DUE



**ANNUAL
INVOICE**

Establishment No. **89019040**

07/31/2001

PAGE 1 OF 1

Element Number	Category	Exp. Date	For the Period of	Amount Due
9709092297	227001	08/31/2001	09/01/2001-08/31/2002	10.00
8906080052	228700	08/31/2001	09/01/2001-08/31/2002	115.00

PAID
DATE: 8-29-01
REC: 2237
CE

BILL TO: MARTIN'S AUTOMOTIVE
26967 5TH ST
HIGHLAND, CA 92346

DBA: MARTIN'S AUTOMOTIVE

TOTAL AMOUNT DUE: **125.00**

ALL FEES ARE DUE AND PAYABLE UPON RECEIPT



SAN BERNARDINO COUNTY FIRE DEPARTMENT
COUNTY OF SAN BERNARDINO, CALIFORNIA



THIS PERMIT EXPIRES:
08/31/2001

MARTIN'S AUTOMOTIVE
 26967 5TH ST
 HIGHLAND, CA 92346
 EST - 89019040 PERMIT - 8906080052

PERMIT
NON-TRANSFERABLE

This permit may be suspended or revoked by the County Fire Department for cause. This permit is granted on condition that the person named in the permit will comply with the laws, ordinances and regulations that are now or may hereafter be in force by the United States Government, the State of California, the County of San Bernardino, and/or applicable cities pertaining to the above mentioned business. Penalty fees are assessed on permits renewed 30 days after expiration date indicated above, or for failure to obtain new permit in case of transfer of ownership.

TYPE OF PERMIT - LIMITED QUANTITY GENERATOR

FEE PAID \$111.00

DBA: MARTIN'S AUTOMOTIVE
 26967 5TH ST
 HIGHLAND, CA 92346

NBR EMPLS - 0

Richard J. Wells

Director
 COUNTY FIRE CHIEF/FIRE WARDEN



SAN BERNARDINO COUNTY FIRE DEPARTMENT
 COUNTY OF SAN BERNARDINO, CALIFORNIA



THIS PERMIT EXPIRES:
 08/31/2001

MARTIN'S AUTOMOTIVE
 26967 5TH ST
 HIGHLAND, CA 92346
 EST - 89019040 PERMIT - 9709092297

PERMIT
NON-TRANSFERABLE

This permit may be suspended or revoked by the County Fire Department for cause. This permit is granted on condition that the person named in the permit will comply with the laws, ordinances and regulations that are now or may hereafter be in force by the United States Government, the State of California, the County of San Bernardino, and/or applicable cities pertaining to the above mentioned business. Penalty fees are assessed on permits renewed 30 days after expiration date indicated above, or for failure to obtain new permit in case of transfer of ownership.

TYPE OF PERMIT - STATE MANDATED FACILITY SERVICE FEE

FEE PAID \$10.00

DBA: MARTIN'S AUTOMOTIVE
 26967 5TH ST
 HIGHLAND, CA 92346

Richard J. [Signature]

Director
 COUNTY FIRE CHIEF/FIRE WARDEN

SAN BERNARDINO COUNTY FIRE DEPARTMENT
 HAZARDOUS MATERIALS DIVISION
 ANNUAL INVOICE FOR PERMIT FEES DUE



**ANNUAL
 INVOICE**

Establishment No. **89019046**

PAID

07/27/2000

PAGE 1 OF 1

Element Number	Category	Exp. Date	For the Period of	Amount Due
9799092297	227001	08/31/2000	09/01/2000-08/31/2001	18.00
8906080052	228705	08/31/2000	09/01/2000-08/31/2001	111.80

PAID

Amt. 129.80
 Date AUG 06 2000

BILL TO: MARTIN'S AUTOMOTIVE
 26967 5TH ST
 HIGHLAND, CA 92346

DBA: MARTIN'S AUTOMOTIVE

TOTAL AMOUNT DUE: **129.80**

ALL FEES ARE DUE AND PAYABLE UPON RECEIPT

Office SB Office San Bernardino County

ORIGINAL

Call. 8/8/07 18

1656628

RECEIVED FROM Martin's Automotive \$ 121

One hundred twenty one DOLLARS

Court _____ Case Name _____

NATURE OF FEES

SKX 1061558418	111	-
N/4# 1061069990	10	-
4697		
<input type="checkbox"/> CASH	<input checked="" type="checkbox"/> CHECK	<input type="checkbox"/> MONEY ORDER
	121	-

Case No. 89019040

Carroll Nichols
(SIGNATURE)

Atty
(TITLE)



SAN BERNARDINO COUNTY FIRE DEPARTMENT
COUNTY OF SAN BERNARDINO, CALIFORNIA



THIS PERMIT EXPIRES:
08/31/2000

MARTIN'S AUTOMOTIVE
 26967 5TH ST
 HIGHLAND, CA 92346
 EST - 89019040 PERMIT - 8906080052

PERMIT
NON-TRANSFERABLE

This permit may be suspended or revoked by the County Fire Department for cause. This permit is granted on condition that the person named in the permit will comply with the laws, ordinances and regulations that are now or may hereafter be in force by the United States Government, the State of California, the County of San Bernardino, and/or applicable cities pertaining to the above mentioned business. Penalty fees are assessed on permits renewed 30 days after expiration date indicated above, or for failure to obtain new permit in case of transfer of ownership.

TYPE OF PERMIT - LIMITED QUANTITY GENERATOR

FEE PAID \$102.00

DBA: MARTIN'S AUTOMOTIVE
 26967 5TH ST
 HIGHLAND, CA 92346

NBR EMPLS - 0

Richard J. Lewis

Director
 COUNTY FIRE CHIEF/FIRE WARDEN



SAN BERNARDINO COUNTY FIRE DEPARTMENT
 COUNTY OF SAN BERNARDINO, CALIFORNIA



THIS PERMIT EXPIRES:
 08/31/2000

MARTIN'S AUTOMOTIVE
 26967 5TH ST
 HIGHLAND, CA 92346
 EST - 89019040 PERMIT - 9709092297

PERMIT
NON-TRANSFERABLE

This permit may be suspended or revoked by the County Fire Department for cause. This permit is granted on condition that the person named in the permit will comply with the laws, ordinances and regulations that are now or may hereafter be in force by the United States Government, the State of California, the County of San Bernardino, and/or applicable cities pertaining to the above mentioned business. Penalty fees are assessed on permits renewed 30 days after expiration date indicated above, or for failure to obtain new permit in case of transfer of ownership.

TYPE OF PERMIT - STATE MANDATED FACILITY SERVICE FEE

FEE PAID \$10.00

DBA: MARTIN'S AUTOMOTIVE
 26967 5TH ST
 HIGHLAND, CA 92346

Richard J. Jones

Director
 COUNTY FIRE CHIEF/FIRE WARDEN

SAN BERNARDINO COUNTY FIRE DEPARTMENT
HAZARDOUS MATERIALS DIVISION
ANNUAL INVOICE FOR PERMIT FEES DUE



**ANNUAL
INVOICE**

Establishment No. **89019040**

07/29/1999

PAGE 1 OF 1

PAID
9/2/99

PAID

Element Number	Category	Exp. Date	For the Period of	Amount Due
9709092297	227893	08/31/1999	09/01/1999-08/31/2000	20.00 ✓
8986000052	228788	08/31/1999	09/01/1999-08/31/2000	182.00 ✓

Amt 112.00

Date 9/2/99

By pm

BILL TO: MARTIN'S AUTOMOTIVE
26967 5TH ST
HIGHLAND, CA 92346

DBA: MARTIN'S AUTOMOTIVE

TOTAL AMOUNT DUE: **192.00**

ALL FEES ARE DUE AND PAYABLE UPON RECEIPT

I Bero Co Fire San Bernardino County
I Bero, Cal. Sept 2 19 99

ORIGINAL
1586968

RECEIVED FROM Martin's Automotive \$ 112.00
One hundred twelve and 00/100 DOLLARS

Court _____ Case Name _____ No. _____

NATURE OF FEES			
SKX 106 155 9415	102	00	
WU# 106 106 9990	10	00	
<input type="checkbox"/> CASH <input checked="" type="checkbox"/> CHECK <input type="checkbox"/> MONEY ORDER	112	00	

Case No. 89019040

Pat McPadden
(SIGNATURE)

CLERK
(TITLE)

01-180-23 REV. 3-80

4205

809

10-88



SAN BERNARDINO COUNTY FIRE DEPARTMENT
 COUNTY OF SAN BERNARDINO, CALIFORNIA



THIS PERMIT EXPIRES:
 08/31/1999

MARTIN'S AUTOMOTIVE
 26967 5TH ST
 HIGHLAND, CA 92346
 EST - 89019040 PERMIT - 8906080052

PERMIT
NON-TRANSFERABLE

This permit may be suspended or revoked by the County Fire Department for cause. This permit is granted on condition that the person named in the permit will comply with the laws, ordinances and regulations that are now or may hereafter be in force by the United States Government, the State of California, the County of San Bernardino, and/or applicable cities pertaining to the above mentioned business. Penalty fees are assessed on permits renewed 30 days after expiration date indicated above, or for failure to obtain new permit in case of transfer of ownership.

TYPE OF PERMIT - LIMITED QUANTITY GENERATOR

FEE PAID 194.00

DBA: MARTIN'S AUTOMOTIVE
 26967 5TH ST
 HIGHLAND, CA 92346

NBR EMPLS - 0

Richard J. [Signature]

Director
 COUNTY FIRE CHIEF/FIRE WARDEN



SAN BERNARDINO COUNTY FIRE DEPARTMENT
COUNTY OF SAN BERNARDINO, CALIFORNIA



THIS PERMIT EXPIRES:
 08/31/1999

MARTIN'S AUTOMOTIVE
 26967 5TH ST
 HIGHLAND, CA 92346
 EST - 89019040 PERMIT - 9709092297

PERMIT
NON-TRANSFERABLE

This permit may be suspended or revoked by the County Fire Department for cause. This permit is granted on condition that the person named in the permit will comply with the laws, ordinances and regulations that are now or may hereafter be in force by the United States Government, the State of California, the County of San Bernardino, and/or applicable cities pertaining to the above mentioned business. Penalty fees are assessed on permits renewed 30 days after expiration date indicated above, or for failure to obtain new permit in case of transfer of ownership.

TYPE OF PERMIT - STATE MANDATED FACILITY SERVICE FEE

FEE PAID \$18.50

DBA: MARTIN'S AUTOMOTIVE
 26967 5TH ST
 HIGHLAND, CA 92346

Richard J. J. J. J.
 Director
 COUNTY FIRE CHIEF/FIRE WARDEN

SAN BERNARDINO COUNTY FIRE DEPARTMENT
HAZARDOUS MATERIALS DIVISION
ANNUAL INVOICE FOR PERMIT FEES DUE



**ANNUAL
INVOICE**

Establishment No. **89019040**

07/28/1998

PAGE 1 OF 1

Element Number	Category	Exp. Date	For the Period of	Amount Due
9785892297	227411	08/31/1998	07/01/1998-08/31/1999	18.50
8986089152	228788	08/31/1998	07/01/1998-08/31/1999	94.80

PAID
117.30

PAID
Amt. 117.30
Date AUG 03 1998
By [Signature]

BILL TO: MARTIN'S AUTOMOTIVE
26967 5TH ST
HIGHLAND, CA 92346

DBA: MARTIN'S AUTOMOTIVE

TOTAL AMOUNT DUE: **113.30**

ALL FEES ARE DUE AND PAYABLE UPON RECEIPT

Office SB CO fine

San Bernardino County

ORIGINAL

1488781

Call. 8-5 18 98

RECEIVED FROM Martin's Automotives \$ 112.50
One hundred Twelve 50/100 DOLLARS

Court _____ Case Name _____ vs. _____

NATURE OF FEES

<u>155 9415</u>	<u>94</u>	<u>-</u>
<u>PLUH 9990 col EPA</u>	<u>18</u>	<u>50</u>
<u>3693</u>		
<input type="checkbox"/> CASH	<input checked="" type="checkbox"/> CHECK	<input type="checkbox"/> MONEY ORDER
	<u>112</u>	<u>50</u>

Case No. 89019040

[Signature]
(SIGNATURE)

A/C U
(TITLE)



SAN BERNARDINO COUNTY FIRE DEPARTMENT
 COUNTY OF SAN BERNARDINO, CALIFORNIA



THIS PERMIT EXPIRES:
 08/31/1998

MARTIN'S AUTOMOTIVE
 26967 5TH ST
 HIGHLAND, CA 92346
 EST - 89019040 PERMIT - 9709092297

PERMIT
NON-TRANSFERABLE

This permit may be suspended or revoked by the County Fire Department for cause. This permit is granted on condition that the person named in the permit will comply with the laws, ordinances and regulations that are now or may hereafter be in force by the United States Government, the State of California, the County of San Bernardino, and/or applicable cities pertaining to the above mentioned business. Penalty fees are assessed on permits renewed 30 days after expiration date indicated above, or for failure to obtain new permit in case of transfer of ownership.

TYPE OF PERMIT - STATE MANDATED FACILITY SERVICE FEE

FEE PAID \$10.50

DBA: MARTIN'S AUTOMOTIVE
 26967 5TH ST
 HIGHLAND, CA 92346

Richard J. Lawrence

Director
 COUNTY FIRE CHIEF/FIRE WARDEN

SAN BERNARDINO COUNTY FIRE DEPARTMENT
HAZARDOUS MATERIALS DIVISION
ANNUAL INVOICE FOR PERMIT FEES DUE



**ANNUAL
INVOICE**

Establishment No. **89019040**

10/03/1997

PAGE 1 OF 1

Element Number	Category	Exp. Date	For the Period of	Amount Due
9709092297	227001	08/31/1997	09/01/1997-08/31/1998	18.50

OCT 28 1997

18.50
Bill to: [unclear]
[Signature]

BILL TO: MARTIN'S AUTOMOTIVE
26967 5TH ST
HIGHLAND, CA 92346

BBA: MARTIN'S AUTOMOTIVE

TOTAL AMOUNT DUE: **18.50**

ALL FEES ARE DUE AND PAYABLE UPON RECEIPT

COUNTY FIRE
HAZARDOUS MATERIALS

97 OCT 22 AM 9: 22

Office

SO CO fee

San Bernardino County

ORIGINAL
1406024

Call. *10-22* 19 *97*

RECEIVED FROM *Martin's Automotive* *18.50*
Eighteen & 50/100 DOLLARS

Court _____ Case Name _____ vs. _____

NATURE OF FEES		
<i>NUM 9990</i>	<i>18</i>	<i>50</i>
<i>3363</i>		
<input type="checkbox"/> CASH	<input checked="" type="checkbox"/> CHECK	<input type="checkbox"/> MONEY ORDER
	<i>18</i>	<i>50</i>

Case No. *89019040*
Andy Eck
(SIGNATURE)
Rec'd Clerk
(TITLE)



SAN BERNARDINO COUNTY FIRE DEPARTMENT
COUNTY OF SAN BERNARDINO, CALIFORNIA



THIS PERMIT EXPIRES:
08/31/1998

MARTIN'S AUTOMOTIVE
 26967 5TH ST
 HIGHLAND, CA 92346
 EST - 89019040 PERMIT - 8906080052

PERMIT
NON-TRANSFERABLE

This permit may be suspended or revoked by the County Fire Department for cause. This permit is granted on condition that the person named in the permit will comply with the laws, ordinances and regulations that are now or may hereafter be in force by the United States Government, the State of California, the County of San Bernardino, and/or applicable cities pertaining to the above mentioned business. Penalty fees are assessed on permits renewed 30 days after expiration date indicated above, or for failure to obtain new permit in case of transfer of ownership.

TYPE OF PERMIT - LIMITED QUANTITY GENERATOR

FEE PAID \$94.00

OBA: MARTIN'S AUTOMOTIVE
 26967 5TH ST
 HIGHLAND, CA 92346

NBR EMPLS - 0

Richard J. Swann

Director
 COUNTY FIRE CHIEF/FIRE WARDEN

SAN BERNARDINO COUNTY FIRE DEPARTMENT
HAZARDOUS MATERIALS DIVISION
ANNUAL INVOICE FOR PERMIT FEES DUE



**ANNUAL
INVOICE**

Establishment No. **89019040**

07/31/1997
PAGE 1 OF 1

Permit Number	Category	Exp. Date	For the Period of	Amount Due
8906080052	228708	08/31/1997	09/01/1997-08/31/1998	94.00

PAID
Amt. 94

1997 7 29 1997

BILL TO: MARTIN'S AUTOMOTIVE
26967 5TH ST
HIGHLAND, CA 92346

DBA: MARTIN'S AUTOMOTIVE

AUG 19 1997

TOTAL AMOUNT DUE: XXXXXXXXXX
ALL FEES ARE DUE AND PAYABLE UPON RECEIPT

4688

(Return Top Portion With Payment)

COUNTY FIRE
HAZARDOUS MATERIALS

97 AUG 19 AM 11:32

Office 80 CO Fed

San Bernardino County

ORIGINAL
1381308

Date 8-19 1997

RECEIVED FROM Martin's Automotive
Party fees DOLLARS

Case Name _____ vs. _____

NATURE OF FEES	
<u>155-9415</u>	<u>94</u>
<u>3268</u>	<u>94</u>
<input type="checkbox"/> CASH	<input checked="" type="checkbox"/> CHECK
<input type="checkbox"/> MONEY ORDER	

Case No. 89019040
Cindy L. [Signature]
(SIGNATURE)
Acct Clerk
(TITLE)



SAN BERNARDINO COUNTY FIRE DEPARTMENT
 COUNTY OF SAN BERNARDINO, CALIFORNIA



THIS PERMIT EXPIRES:

08/31/1997

MARTIN'S AUTOMOTIVE
 26967 5TH ST
 HIGHLAND, CA 92346
 EST - 89019040 PERMIT - 8906080052

PERMIT

NON-TRANSFERABLE

This permit may be suspended or revoked by the County Fire Department for cause. This permit is granted on condition that the person named in the permit will comply with the laws, ordinances and regulations that are now or may hereafter be in force by the United States Government, the State of California, the County of San Bernardino, and/or applicable cities pertaining to the above mentioned business. Penalty fees are assessed on permits renewed 30 days after expiration date indicated above, or for failure to obtain new permit in case of transfer of ownership.

TYPE OF PERMIT - LIMITED QUANTITY GENERATOR

FEE PAID

\$94.00

DBA: MARTIN'S AUTOMOTIVE
 26967 5TH ST
 HIGHLAND, CA 92346

NBR EMPLS -

0

Richard J. Lawrence

Director
 COUNTY FIRE CHIEF/FIRE WARDEN

SAN BERNARDINO COUNTY FIRE DEPARTMENT
HAZARDOUS MATERIALS DIVISION
ANNUAL INVOICE FOR PERMIT FEES DUE



**ANNUAL
INVOICE**

Establishment No. **89019040**

07/30/1996
PAGE 1 OF 1

Permit Number	Category	Exp. Date	For the Period of	Amount Due
8906080052	228708	08/31/1996	09/01/1996-08/31/1997	94.00

PAID
AUG 14 1996
Amt. 94.00
Date

BILL TO: MARTIN'S AUTOMOTIVE
26967 5TH ST
HIGHLAND, CA 92346

DBA: MARTIN'S AUTOMOTIVE

Date AUG 14 1996
By [Signature]

TOTAL AMOUNT DUE: 94.00
ALL FEES ARE DUE AND PAYABLE UPON RECEIPT

0600

(Return Top Portion With Payment)

Office SO CO Fine

San Bernardino County

ORIGINAL

1279922

Case 8-14 18 95

RECEIVED FROM Martens Auto motor
Ninety four

94⁰⁰

DOLLARS

Court _____ Case Name _____ No. _____

NATURE OF FEES

<u>1559415</u>	<u>94</u>	<u>-</u>
<u>7865</u>		
<input type="checkbox"/> CASH	<input checked="" type="checkbox"/> CHECK	<input type="checkbox"/> MONEY ORDER
	<u>94</u>	<u>-</u>

Case No. 89019040

Cindy Echols
(SIGNATURE)

Taxial
(TITLE)

U.S. AIR FORCE
MAIL ROOM

96 AUG 14 PM 2:45



ENVIRONMENTAL HEALTH SERVICES DEPARTMENT
COUNTY OF SAN BERNARDINO, CALIFORNIA

THIS PERMIT EXPIRES:
08/31/1996

MARTIN'S AUTOMOTIVE
26967 5TH ST
HIGHLAND, CA 92346
EST - 89019040 PERMIT - 8906080052

PERMIT
NON-TRANSFERABLE

This permit may be suspended or revoked by Environmental Health Services for cause. This permit is granted on condition that the person named in the permit will comply with the laws, ordinances and regulations that are now or may hereafter be in force by the United States Government, the State of California and the County of San Bernardino pertaining to the above mentioned business. Penalty fees are assessed on permits renewed 30 days after expiration date indicated above, or for failure to obtain new permit in case of transfer of ownership.

TYPE OF PERMIT - LIMITED QUANTITY GENERATOR

FEE PAID \$94.00

DBA: MARTIN'S AUTOMOTIVE
26967 5TH ST
HIGHLAND, CA 92346

NBR EMPLS - 0

COUNTY OF SAN BERNARDINO
DEPARTMENT OF ENVIRONMENTAL HEALTH SERVICES
ANNUAL INVOICE FOR PERMIT FEES DUE



**ANNUAL
INVOICE**

Establishment No. **89019040**

07/28/1995
PAGE 1 OF 1

Permit Number	Category	Exp. Date	For the Period of	Amount Due
8906080052	228708	08/31/1995	09/01/1995-08/31/1996	94.00

PAID

AUG 22 1995

94.00

BILL TO: MARTIN'S AUTOMOTIVE
26967 5TH ST
HIGHLAND, CA 92346

DBA: MARTIN'S AUTOMOTIVE

AUG 18 1995

TOTAL AMOUNT DUE: 94.00
ALL FEES ARE DUE AND PAYABLE UPON RECEIPT

0600

(Return Top Portion With Payment)

HEALTH SERVICE

SE AUG 10 PM 1:38



ENVIRONMENTAL HEALTH SERVICES DEPARTMENT
COUNTY OF SAN BERNARDINO, CALIFORNIA

THIS PERMIT EXPIRES:

08/31/1995

MARTIN'S AUTOMOTIVE

26967 5TH ST

HIGHLAND, CA 92346

EST - 89019040 PERMIT - 8906080052

PERMIT

NON-TRANSFERABLE

This permit may be suspended or revoked by Environmental Health Services for cause. This permit is granted on condition that the person named in the permit will comply with the laws, ordinances and regulations that are now or may hereafter be in force by the United States Government, the State of California and the County of San Bernardino pertaining to the above mentioned business. Penalty fees are assessed on permits renewed 30 days after expiration date indicated above, or for failure to obtain new permit in case of transfer of ownership.

TYPE OF PERMIT - LIMITED QUANTITY GENERATOR

FEE PAID

\$94.00

OBA: MARTIN'S AUTOMOTIVE

26967 5TH ST

HIGHLAND, CA 92346

NBR EMPLS -

0

COUNTY OF SAN BERNARDINO
DEPARTMENT OF ENVIRONMENTAL HEALTH SERVICES
ANNUAL INVOICE FOR PERMIT FEES DUE



**ANNUAL
INVOICE**

Establishment No. **89019040**

07/28/1994
PAGE 1 OF 1

Permit Number	Category	Exp. Date	For the Period of	Amount Due
8906080052	228708	08/31/1994	09/01/1994-08/31/1995	94.00

NO 8.9 8/31/94

PAD
9/1/94

BILL TO: MARTIN'S AUTOMOTIVE
26967 5TH ST
HIGHLAND, CA 92346

DBA: MARTIN'S AUTOMOTIVE

TOTAL AMOUNT DUE: **94.00**
ALL FEES ARE DUE AND PAYABLE UPON RECEIPT

0600

(Return Top Portion With Payment)

94 AUG 19 PM 2:08



ENVIRONMENTAL HEALTH SERVICES DEPARTMENT
COUNTY OF SAN BERNARDINO, CALIFORNIA

THIS PERMIT EXPIRES:

08/31/1994

MARTIN'S AUTOMOTIVE

26967 5TH ST

HIGHLAND, CA 92346

EST - 89019040 PERMIT - 8906080052

PERMIT

NON-TRANSFERABLE

This permit may be suspended or revoked by Environmental Health Services for cause. This permit is granted on condition that the person named in the permit will comply with the laws, ordinances and regulations that are now or may hereafter be in force by the United States Government, the State of California and the County of San Bernardino pertaining to the above mentioned business. Penalty fees are assessed on permits renewed 30 days after expiration date indicated above, or for failure to obtain new permit in case of transfer of ownership.

TYPE OF PERMIT - LIMITED QUANTITY GENERATOR

FEE PAID

\$94.00

DBA: MARTIN'S AUTOMOTIVE

26967 5TH ST

HIGHLAND, CA 92346

NBR EMPLS -

0

COUNTY OF SAN BERNARDINO
DEPARTMENT OF ENVIRONMENTAL HEALTH SERVICES
ANNUAL INVOICE FOR PERMIT FEES DUE



**ANNUAL
INVOICE**

Establishment No. **89019040**

07/31/1993
PAGE 1 OF 1

Permit Number	Category	Exp. Date	For the Period of	Amount Due
8906080052	228708	08/31/1993	09/01/1993-08/31/1994	

PAID 19 1993

Amt 94
Date AUG 1 1993

BILL TO: MARTIN'S AUTOMOTIVE
26967 5TH ST
HIGHLAND, CA 92346

DBA: MARTIN'S AUTOMOTIVE

TOTAL AMOUNT DUE: 94.00
ALL FEES ARE DUE AND PAYABLE UPON RECEIPT

0600

(Return Top Portion With Payment)

HEALTH SERVICES

93 AUG 11 AM 9:53

ESTABLISHMENT NUMBER: 89019040

PLEASE REVIEW THE FOLLOWING INFORMATION CAREFULLY. MAKE CORRECTIONS IN THE SPACE PROVIDED. PLEASE COMPLETE ALL INFORMATION. PLEASE PRINT.

ESTABLISHMENT:

MARTIN'S AUTOMOTIVE

26967 5TH ST

HIGHLAND, CA 92346

PHONE : (714) 864-0990

BILL ATTN :

PARCEL :

FED-ID/SSN:

CONTACT :

DR. LIC.: ST: EXP:

APPLICANT:

MARTIN'S AUTOMOTIVE

26967 5TH ST

HIGHLAND, CA 92346

PHONE : (714) 864-0990

OWNER:

MARTIN'S AUTOMOTIVE

26967 5TH ST

HIGHLAND, CA 92346

PHONE : (714) 864-0990

IMPORTANT - ALL CORRESPONDENCE SHOULD BE SENT TO:

ESTABLISHMENT APPLICANT OWNER (Check One)

JUN 02 1993
I HEREBY MAKE APPLICATION FOR HEALTH SERVICES AND PERMIT TO ESTABLISH AND/OR OPERATE THE ABOVE MENTIONED BUSINESS, USE, OR SERVICE IN ACCORDANCE WITH THE LAWS, ORDINANCES, AND REGULATIONS THAT ARE NOW OR MAY HEREINAFTER BE IN FORCE BY THE UNITED STATES GOVERNMENT, THE STATE OF CALIFORNIA, AND THE COUNTY OF SAN BERNARDINO PERTAINING TO THE ABOVE MENTIONED BUSINESS. I HEREBY CONSENT TO ALL NECESSARY INSPECTIONS INCIDENT TO THE ISSUANCE OF THIS PERMIT AND THE OPERATION OF THE BUSINESS.

SIGNED David Martin DATE 5-28-93 TITLE Owner

ESTABLISHMENT NUMBER: 89019040

PLEASE REVIEW THE FOLLOWING INFORMATION CAREFULLY. MAKE CORRECTIONS IN THE SPACE PROVIDED. PLEASE COMPLETE ALL INFORMATION. PLEASE PRINT.

PERMIT: 8906080052 - LIMITED QUANTITY GENERATOR

NBR EMPLS : 0 _____

TYPES OF WASTE GENERATED: Used Motor Oil
YEARLY VOLUME (LBS/GALS): 75 to 100 Gal Per Year.
DISPOSAL METHOD : Golden West Oil Co.
PO Box 315
Bloomington Calif. 92316 - Ph. 350-3252

TYPES OF WASTE GENERATED: _____
YEARLY VOLUME (LBS/GALS): _____
DISPOSAL METHOD : _____

TYPES OF WASTE GENERATED: _____
YEARLY VOLUME (LBS/GALS): _____
DISPOSAL METHOD : _____

TYPES OF WASTE GENERATED: _____
YEARLY VOLUME (LBS/GALS): _____
DISPOSAL METHOD : _____

IF NEEDED, PLEASE ATTACH ADDITIONAL SHEETS OF INFORMATION

FOR OFFICE USE ONLY:		
CATGY: 228708	EXP: 08/31/1993	LOC: 67
SANI : 0600	MFR:	APN:

ENVIRONMENTAL
HEALTH SERVICES

93 JUN -1 PH 2: 38



ENVIRONMENTAL HEALTH SERVICES DEPARTMENT

COUNTY OF SAN BERNARDINO, CALIFORNIA

THIS PERMIT EXPIRES:

08/31/92

MARTIN'S AUTOMOTIVE

26967 5TH ST

HIGHLAND, CA 92346

EST - 89019040 PERMIT - 8906080052

PERMIT

NON-TRANSFERABLE

This permit may be suspended or revoked by the health officer for cause. This permit is granted on condition that the person named in the permit will comply with the laws, ordinances and regulations that are now or may hereafter be in force by the United States Government, the State of California and the County of San Bernardino pertaining to the above mentioned business. Penalty fees are assessed on permits renewed 30 days after expiration date indicated above, or for failure to obtain new permit in case of transfer of ownership.

TYPE OF PERMIT - LIMITED QUANTITY GENERATOR

FEE PAID

\$40.00

DBA: MARTIN'S AUTOMOTIVE

26967 5TH ST

HIGHLAND, CA 92346

Richard L. Roberts

COUNTY OF SAN BERNARDINO, CALIFORNIA
DEPARTMENT OF ENVIRONMENTAL HEALTH SERVICES
I N V O I C E

*** REMIT COPY ***

ESTABLISHMENT NBR 89019040

DBA: MARTIN'S AUTOMOTIVE
26967 5TH ST
HIGHLAND, CA 92344

PR SEP 17 1991
200
40.00
SEP 04 1991

~~Handwritten scribble~~

This facility is
now only a limited
quantity generator. No
longer a handler.
Luis Brundage

PERMIT NBR	CATEGORY	DESCRIPTION	BILL CODE	AMOUNT	
89019040	228707	PREVIOUS BALANCE SPECIAL GENERATOR	101	170.00	
INACTIVATED				PERMIT TOTAL	170.00
8906080053	226008	PREVIOUS BALANCE SPECIAL HANDLER	101	75.00	
INACTIVATED				PERMIT TOTAL	75.00
TOTAL DUE				245.00	

Chgd

deleted

INACTIVATED
Est #
Permit # 8906080053
Date
TK
Initial

ALL FEES ARE NOW DUE AND PAYABLE. FAILURE TO PAY WITHIN 30 DAYS AFTER THE EXPIRATION DATE OF YOUR CURRENT PERMIT WILL RESULT IN THE ASSESSMENT OF A DELINQUENT FEE. DO NOT SEPARATE THESE FORMS. REVIEW, UPDATE, AND SIGN THE ATTACHED RENEWAL APPLICATION(S). RETURN REMIT COPY OF THE INVOICE AND APPLICATION(S) WITH REMITTANCE TO: ENVIRONMENTAL HEALTH SERVICES
385 N. ARROWHEAD AVENUE
SAN BERNARDINO, CA 92415-0160

- IF YOU HAVE QUESTIONS CONCERNING YOUR BILLING PLEASE CALL:
- FOOD ESTABLISHMENT PERMITS -- 387-4637
 - SMALL SWIMMING POOL PERMITS -- 387-4637
 - MILK & DAIRY ESTABLISHMENTS -- 387-4608
 - HAZARDOUS OR INFECTIOUS WASTE GENERATORS -- 387-3080
 - UNDERGROUND STORAGE TANK PERMITS -- 387-3080
 - HAZARDOUS MATERIAL HANDLER PERMITS -- 387-3044
 - MOBILEHOME PARK PERMITS -- 387-6515
 - MOTEL, CAMP, MASSAGE PARLOR PERMITS -- 387-6515
 - HOME OCCUPATION PERMITS -- 387-6512
 - TEMPORARY OFFICES/SIGNS -- 387-6512
 - REFUSE HAULERS -- 387-4655
 - REFUSE DISPOSAL SITES -- 387-4655
 - DESIGNATED MAINTENANCE AREA -- 387-4666
 - WATER SYSTEMS -- 387-4666
 - WELL DRILLERS -- 387-4666
 - SPECIAL USE PERMITS -- 387-6512

* pay limited quantity generator fees \$ 40.00

PAID
Amt 40.00
Date 8-27-91
CE

Billing error: 200 = 40 (9-9-91) 1991

THIS FORM MUST BE RETURNED WITH YOUR REMITTANCE

MONTHLY

RENEWAL APPLICATION FOR HEALTH PERMIT INSPECTION AND HEALTH SERVICES

SAN BERNARDINO COUNTY DEPARTMENT OF ENVIRONMENTAL HEALTH SERVICES
388 N. ARROWHEAD AVE., SAN BERNARDINO, CA. 92415-0160

PLEASE REVIEW THE FOLLOWING INFORMATION CAREFULLY. MAKE CORRECTIONS DIRECTLY ON THE FORM BY CROSSING OUT THE PRE-PRINTED INFORMATION AND ADDING THE CHANGES. *** PLEASE PRINT. ***

ESTABLISHMENT INFO MARTIN'S AUTOMOTIVE
(714) 864-0990 26967 5TH ST
HIGHLAND, CA 92346

< > CHECK HERE IF APPLICANT IS SAME AS LEGAL OWNER

APPLICANT INFO MARTIN'S AUTOMOTIVE
(714) 864-0990 26967 5TH ST
HIGHLAND, CA 92346

LEGAL OWNER INFO MARTIN'S AUTOMOTIVE
(714) 864-0990 26967 5TH ST
HIGHLAND, CA 92346

IS THIS A TRANSFER? _____

IF YES: FORMER ESTABLISHMENT NAME _____
FORMER OWNER _____

IMPORTANT: ALL CORRESPONDENCE SHOULD BE SENT TO: ___ESTABLISHMENT ADDRESS ___LEGAL OWNER ___APPLICANT

NUMBER OF EMPLOYEES: 10

OFFICE USE ONLY	10
EST NBR	89019060
PERMIT NBR	8906080052
FORMER EST NBR	
PERMIT CATEGORY	228707 228708
EXPZR DATE	08/31/91
NEM, TRANS, RENEW R	
LOC CODE	67
SANI DIST	0600
HFR NBR	
APN	
PERMIT FEE	40.00
STATE FEE	
DELINQUENT FEE	
TOTAL FEE REC'D	40.00

I HEREBY MAKE APPLICATION FOR HEALTH SERVICES AND PERMIT TO ESTABLISH AND/OR OPERATE THE ABOVE MENTIONED BUSINESS, USE, OR SERVICE IN ACCORDANCE WITH THE LAWS, ORDINANCES, AND REGULATIONS THAT ARE NOW OR MAY HEREINAFTER BE IN FORCE BY THE UNITED STATES GOVERNMENT, THE STATE OF CALIFORNIA, AND THE COUNTY OF SAN BERNARDINO PERTAINING TO THE ABOVE MENTIONED BUSINESS. I HEREBY CONSENT TO ALL NECESSARY INSPECTIONS INCIDENT TO THE ISSUANCE OF THIS PERMIT AND THE OPERATION OF THE BUSINESS.

SIGNED _____ DATED _____ TITLE _____

NOTICE: ALL FEES ARE DUE AND PAYABLE WITHIN 30 DAYS. FAILURE TO PAY WILL RESULT IN THE ASSESSMENT OF A DELINQUENT FEE. APPLICATION AND FEE MUST BE SUBMITTED PRIOR TO OPERATION BY ANY NEW OWNER, OR A DELINQUENT FEE WILL BE CHARGED.

THIS FORM MUST BE RETURNED WITH YOUR REMITTANCE

MONTHLY

RENEWAL APPLICATION FOR HEALTH PERMIT INSPECTION AND HEALTH SERVICES

SAN BERNARDINO COUNTY DEPARTMENT OF ENVIRONMENTAL HEALTH SERVICES
385 N. ARROWHEAD AVE., SAN BERNARDINO, CA. 92415-0160

PLEASE REVIEW THE FOLLOWING INFORMATION CAREFULLY. MAKE CORRECTIONS DIRECTLY ON THE FORM BY CROSSING OUT THE PRE-PRINTED INFORMATION AND ADDING THE CHANGES. *** PLEASE PRINT, ***

ESTABLISHMENT INFO MARTIN'S AUTOMOTIVE
(714) 864-0990 26967 5TH ST
HIGHLAND, CA 92346

< > CHECK HERE IF APPLICANT IS SAME AS LEGAL OWNER

APPLICANT INFO MARTIN'S AUTOMOTIVE
(714) 864-0990 26967 5TH ST
HIGHLAND, CA 92346

LEGAL OWNER INFO MARTIN'S AUTOMOTIVE
(714) 864-0990 26967 5TH ST
HIGHLAND, CA 92346

IS THIS A TRANSFER? _____

IF YES: FORMER ESTABLISHMENT NAME _____
FORMER OWNER _____

IMPORTANT: ALL CORRESPONDENCE SHOULD BE SENT TO: _____ESTABLISHMENT ADDRESS _____LEGAL OWNER _____APPLICANT

NUMBER OF EMPLOYEES: 10

OFFICE USE ONLY		10
EST NBR	89019040	
PERMIT NBR	8906080053	
FORMER EST NBR	_____	
PERMIT CATEGORY	220008	
EXPIR DATE	08/31/91	
RENEW TYPE	RENEW R	
OP CODE	67	
SANI DIST	0400	
MFR NBR	_____	
APN	_____	
PERMIT FEE	_____	
STATE FEE	_____	
DELINQUENT FEE	_____	
TOTAL FEE REC'D	_____	

deleted

I HEREBY MAKE APPLICATION FOR HEALTH SERVICES AND PERMIT TO ESTABLISH AND/OR OPERATE THE ABOVE MENTIONED BUSINESS, USE, OR SERVICE IN ACCORDANCE WITH THE LAWS, ORDINANCES, AND REGULATIONS THAT ARE NOW OR MAY HEREINAFTER BE IN FORCE BY THE UNITED STATES GOVERNMENT, THE STATE OF CALIFORNIA, AND THE COUNTY OF SAN BERNARDINO PERTAINING TO THE ABOVE MENTIONED BUSINESS. I HEREBY CONSENT TO ALL NECESSARY INSPECTIONS INCIDENT TO THE ISSUANCE OF THIS PERMIT AND THE OPERATION OF THE BUSINESS.

SIGNED _____ DATED _____ TITLE _____

NOTICE: ALL FEES ARE DUE AND PAYABLE WITHIN 30 DAYS. FAILURE TO PAY WILL RESULT IN THE ASSESSMENT OF A DELINQUENT FEE. APPLICATION AND FEE MUST BE SUBMITTED PRIOR TO OPERATION BY ANY NEW OWNER, OR A DELINQUENT FEE WILL BE CHARGED.

THIS FORM MUST BE RETURNED WITH YOUR REMITTANCE

ENVIRONMENTAL
HEALTH SERVICES

91 AUG 27 PM 1:45



ENVIRONMENTAL HEALTH SERVICES DEPARTMENT
COUNTY OF SAN BERNARDINO, CALIFORNIA

THIS PERMIT EXPIRES:
08/31/93

MARTIN'S AUTOMOTIVE
26967 5TH ST
HIGHLAND, CA 92346
EST - 89019040 PERMIT - 8906080052

PERMIT
NON-TRANSFERABLE

This permit may be suspended or revoked by Environmental Health Services for cause. This permit is granted on condition that the person named in the permit will comply with the laws, ordinances and regulations that are now or may hereafter be in force by the United States Government, the State of California and the County of San Bernardino pertaining to the above mentioned business. Penalty fees are assessed on permits renewed 30 days after expiration date indicated above, or for failure to obtain new permit in case of transfer of ownership.

TYPE OF PERMIT - LIMITED QUANTITY GENERATOR

FEE PAID \$94.00

OBA: MARTIN'S AUTOMOTIVE
26967 5TH ST
HIGHLAND, CA 92346

MONTHLY

COUNTY OF SAN BERNARDINO, CALIFORNIA
DEPARTMENT OF ENVIRONMENTAL HEALTH SERVICES
I N V O I C E

PAGE 1
BILL DATE 07/30/92
HEALTH PERMIT EXPIRATION DATE 08/31/92

*** REMIT COPY ***

ESTABLISHMENT NBR 89019040

DBA: MARTIN'S AUTOMOTIVE
26967 5TH ST
HIGHLAND, CA 92346

PERMIT NBR	CATEGORY	DESCRIPTION	BILL CODE	AMOUNT
5906050052	228708	PREVIOUS BALANCE		0.00
		LIMITED QUANTITY GENERATOR	101	94.00
PERMIT TOTAL				94.00
TOTAL DUE				94.00

AUG 19 1992

ALL FEES ARE NOW DUE AND PAYABLE. FAILURE TO PAY WITHIN 30 DAYS AFTER THE EXPIRATION DATE OF YOUR CURRENT PERMIT WILL RESULT IN THE ASSESSMENT OF A DELINQUENT FEE. DO NOT SEPARATE THESE FORMS. REVIEW, UPDATE, AND SIGN THE ATTACHED RENEWAL APPLICATION(S). RETURN REMIT COPY OF THE INVOICE AND APPLICATION(S) WITH REMITTANCE TO: ENVIRONMENTAL HEALTH SERVICES
385 N. ARROWHEAD AVENUE
SAN BERNARDINO, CA 92415-0160

IF YOU HAVE QUESTIONS CONCERNING YOUR BILLING PLEASE CALL:

FOOD ESTABLISHMENT PERMITS -- 387-4637
SWIMMING POOL PERMITS -- 387-4637
MILK & DAIRY ESTABLISHMENTS -- 387-4608
HAZARDOUS OR INFECTIOUS
GENERATORS -- 387-3080
UNDERGROUND STORAGE
TANK PERMITS -- 387-3080
HAZARDOUS MATERIAL HANDLER
PERMITS -- 387-3044

MOBILEHOME PARK PERMITS -- 387-6515
HOTEL, CAMP, MASSAGE PARLOR PERMITS -- 387-6515
HOME OCCUPATION PERMITS -- 387-6512
TEMPORARY OFFICES/SIGNS -- 387-6512
REFUSE HAULERS -- 387-4656
REFUSE DISPOSAL SITES -- 387-4655
DESIGNATED MAINTENANCE AREA -- 387-4666
WATER SYSTEMS -- 387-4666
WELL DRILLERS -- 387-4666
SPECIAL USE PERMITS -- 387-6512

PAID
Amt. 94.00
Date 8-11-92
By EW

THIS FORM MUST BE
RETURNED WITH
YOUR REMITTANCE

MONTHLY

RENEWAL APPLICATION FOR HEALTH PERMIT INSPECTION AND HEALTH SERVICES

SAN BERNARDINO COUNTY DEPARTMENT OF ENVIRONMENTAL HEALTH SERVICES
385 N. ARRONHEAD AVE., SAN BERNARDINO, CA. 92415-0160

PLEASE REVIEW THE FOLLOWING INFORMATION CAREFULLY. MAKE CORRECTIONS DIRECTLY ON THE FORM BY CROSSING OUT THE PRE-PRINTED INFORMATION AND ADDING THE CHANGES. *** PLEASE PRINT. ***

ESTABLISHMENT INFO MARTIN'S AUTOMOTIVE
(714) 864-0990 26967 5TH ST
HIGHLAND, CA 92346

CHECK HERE IF APPLICANT IS SAME AS LEGAL OWNER

APPLICANT INFO MARTIN'S AUTOMOTIVE
(714) 864-0990 26967 5TH ST
HIGHLAND, CA 92346

LEGAL OWNER INFO MARTIN'S AUTOMOTIVE
(714) 864-0990 26967 5TH ST
HIGHLAND, CA 92346

IS THIS A TRANSFER? _____

IF YES: FORMER ESTABLISHMENT NAME _____

FORMER OWNER _____

IMPORTANT: ALL CORRESPONDENCE SHOULD BE SENT TO: OK ESTABLISHMENT ADDRESS _____ LEGAL OWNER _____ APPLICANT _____

NUMBER OF EMPLOYEES: 0

OFFICE USE ONLY		10
EST NBR	09019040	
PERMIT NBR	0908080052	
FORMER EST NBR		
PERMIT CATEGORY	228708	
EXPIR DATE	08/31/92	
NEW, TRANS, RENEW	R	
LOC CODE	07	
SANI DIST	0600	
HFR NBR		
APN		
PERMIT FEE	\$94-	
STATE FEE		
DELINQUENT FEE		
TOTAL FEE REC'D	\$94-	

I HEREBY MAKE APPLICATION FOR HEALTH SERVICES AND PERMIT TO ESTABLISH AND/OR OPERATE THE ABOVE MENTIONED BUSINESS, USE, OR SERVICE IN ACCORDANCE WITH THE LAWS, ORDINANCES, AND REGULATIONS THAT ARE NOW OR MAY HEREINAFTER BE IN FORCE BY THE UNITED STATES GOVERNMENT, THE STATE OF CALIFORNIA, AND THE COUNTY OF SAN BERNARDINO PERTAINING TO THE ABOVE MENTIONED BUSINESS. I HEREBY CONSENT TO ALL NECESSARY INSPECTIONS INCIDENT TO THE ISSUANCE OF THIS PERMIT AND THE OPERATION OF THE BUSINESS.

SIGNED Paul Martin DATED 8-8-92 TITLE Owner

NOTICE: ALL FEES ARE DUE AND PAYABLE WITHIN 30 DAYS. FAILURE TO PAY WILL RESULT IN THE ASSESSMENT OF A DELINQUENT FEE. APPLICATION AND FEE MUST BE SUBMITTED PRIOR TO OPERATION BY ANY NEW OWNER, OR A DELINQUENT FEE WILL BE CHARGED.

THIS FORM MUST BE RETURNED WITH YOUR REMITTANCE

ENVIRONMENTAL
HEALTH SERVICES

92 AUG 11 AM 9:13

**ENVIRONMENTAL HEALTH SERVICES DEPARTMENT**

COUNTY OF SAN BERNARDINO, CALIFORNIA

THIS PERMIT EXPIRES:
08/31/92MARTIN'S AUTOMOTIVE
26967 5TH ST
HIGHLAND, CA 92346
EST - 89019040 PERMIT - 8906080052**PERMIT**
NON-TRANSFERABLE

This permit may be suspended or revoked by the health officer for cause. This permit is granted on condition that the person named in the permit will comply with the laws, ordinances and regulations that are now or may hereafter be in force by the United States Government, the State of California and the County of San Bernardino pertaining to the above mentioned business. Penalty fees are assessed on permits renewed 30 days after expiration date indicated above, or for failure to obtain new permit in case of transfer of ownership.

TYPE OF PERMIT - LIMITED QUANTITY GENERATOR

FEE PAID \$40.00

DBA: MARTIN'S AUTOMOTIVE
26967 5TH ST
HIGHLAND, CA 92346

DEMAND

COUNTY OF SAN BERNARDINO, CALIFORNIA
DEPARTMENT OF ENVIRONMENTAL HEALTH SERVICES
I N V O I C E

PAGE 1
BILL DATE 08/23/91
HEALTH PERMIT EXPIRATION DATE 08/31/91

*** REMIT COPY ***

ESTABLISHMENT NBR 89019040

DBA: MARTIN'S AUTOMOTIVE
26967 5TH ST
HIGHLAND, CA 92346

PERMIT NBR	CATEGORY	DESCRIPTION	BILL CODE	AMOUNT
89019052	228708	LIMITED QUANTITY GENERATOR	101	40.00
PERMIT TOTAL				40.00
TOTAL DUE				40.00

PAID
PACK # 5432
\$ 40.00

ALL FEES ARE NOW DUE AND PAYABLE. FAILURE TO PAY WITHIN 30 DAYS AFTER THE EXPIRATION DATE OF YOUR CURRENT PERMIT WILL RESULT IN THE ASSESSMENT OF A DELINQUENT FEE. DO NOT SEPARATE THESE FORMS. REVIEW, UPDATE, AND SIGN THE ATTACHED RENEWAL APPLICATION(S). RETURN REMIT COPY OF THE INVOICE AND APPLICATION(S) WITH REMITTANCE TO: ENVIRONMENTAL HEALTH SERVICES
385 N. ARROWHEAD AVENUE
SAN BERNARDINO, CA 92415-0160

IF YOU HAVE QUESTIONS CONCERNING YOUR BILLING PLEASE CALL:

- | | |
|--|---|
| FOOD ESTABLISHMENT PERMITS -- 387-4637 | MOBILEHOME PARK PERMITS -- 387-6515 |
| SWIMMING POOL PERMITS -- 387-4637 | MOTEL, CAMP, MASSAGE PARLOR PERMITS -- 387-6515 |
| MILK & DAIRY ESTABLISHMENTS -- 387-4608 | HOME OCCUPATION PERMITS -- 387-6512 |
| HAZARDOUS OR INFECTIOUS WASTE GENERATORS -- 387-3080 | TEMPORARY OFFICES/SIGNS -- 387-6512 |
| UNDERGROUND STORAGE TANK PERMITS -- 387-3080 | REFUSE HAULERS -- 387-4655 |
| HAZARDOUS MATERIAL HANDLER PERMITS -- 387-3044 | REFUSE DISPOSAL SITES -- 387-4655 |
| | DESIGNATED MAINTENANCE AREA -- 387-4666 |
| | WATER SYSTEMS -- 387-4666 |
| | WELL DRILLERS -- 387-4666 |
| | SPECIAL USE PERMITS -- 387-6512 |

**THIS FORM MUST BE
RETURNED WITH
YOUR REMITTANCE**

DEMAND

RENEWAL APPLICATION FOR HEALTH PERMIT INSPECTION AND HEALTH SERVICES

SAN BERNARDINO COUNTY DEPARTMENT OF ENVIRONMENTAL HEALTH SERVICES
385 N. ARROWHEAD AVE., SAN BERNARDINO, CA. 92415-0160

PLEASE REVIEW THE FOLLOWING INFORMATION CAREFULLY. MAKE CORRECTIONS DIRECTLY ON THE FORM BY CROSSING OUT THE PRE-PRINTED INFORMATION AND ADDING THE CHANGES. *** PLEASE PRINT. ***

ESTABLISHMENT INFO MARTIN'S AUTOMOTIVE
(714) 864-0990 26967 5TH ST
HIGHLAND, CA 92346

< > CHECK HERE IF APPLICANT IS SAME AS LEGAL OWNER

APPLICANT INFO MARTIN'S AUTOMOTIVE
(714) 864-0990 26967 5TH ST
HIGHLAND, CA 92346

LEGAL OWNER INFO MARTIN'S AUTOMOTIVE
(714) 864 0990 26967 5TH ST
HIGHLAND, CA 92346

IS THIS A TRANSFER? _____

IF YES: FORMER ESTABLISHMENT NAME _____
FORMER OWNER _____

IMPORTANT: ALL CORRESPONDENCE SHOULD BE SENT TO: _____ESTABLISHMENT ADDRESS _____LEGAL OWNER _____APPLICANT

NUMBER OF EMPLOYEES: 0

OFFICE USE ONLY		10
EST NBR	09019040	
PERMIT NBR	8906080052	
FORMER EST NBR	_____	
PERMIT CATEGORY	228708	
EXPIR DATE	08/31/91	
NEW, TRANS, RENEW R		
LOC CODE	67	
SANI DIST	0600	
MFR NBR		
APN		
PERMIT FEE	40.00	
STATE FEE		
DELINQUENT FEE		
TOTAL FEE REC'D	40.00	

APPLICATION RECEIVED
WITHOUT SIGNATURE

I HEREBY MAKE APPLICATION FOR HEALTH SERVICES AND PERMIT TO ESTABLISH AND/OR OPERATE THE ABOVE MENTIONED BUSINESS, USE, OR SERVICE IN ACCORDANCE WITH THE LAWS, ORDINANCES, AND REGULATIONS THAT ARE NOW OR MAY HEREINAFTER BE IN FORCE BY THE UNITED STATES GOVERNMENT, THE STATE OF CALIFORNIA, AND THE COUNTY OF SAN BERNARDINO PERTAINING TO THE ABOVE MENTIONED BUSINESS. I HEREBY CONSENT TO ALL NECESSARY INSPECTIONS INCIDENT TO THE ISSUANCE OF THIS PERMIT AND THE OPERATION OF THE BUSINESS.

SIGNED _____ DATED _____ TITLE _____

NOTICE: ALL FEES ARE DUE AND PAYABLE WITHIN 30 DAYS. FAILURE TO PAY WILL RESULT IN THE ASSESSMENT OF A DELINQUENT FEE. APPLICATION AND FEE MUST BE SUBMITTED PRIOR TO OPERATION BY ANY NEW OWNER, OR A DELINQUENT FEE WILL BE CHARGED.

THIS FORM MUST BE
RETURNED WITH
YOUR REMITTANCE

ENVIRONMENTAL
HEALTH SERVICES
91 SEP -6 PM 2:20

Martin's Automotive

EH4018

COUNTY OF SAN BERNARDINO
BUS PERMIT SYSTEM

DATE 08/15/91
PAGE: 37

228707 to 228708

INSERT AUDIT TRAIL

*** CONTROL NUMBER: 9002100 ESTABLISHMENT NUMBER: 89019040 PERMIT NUMBER: 8906080052 ***

PROGRAM DATA:	NUMBER SEATS	SQUARE FEET	NUMBER GALLONS	SOFT SERVE	DAILY TONS	DAILY CU YDS	NUMBER EMPLOYEES	NUMBER TANKS	NUMBER MACHINES	NUMBER UNITS	NUMBER POOLS	NUMBER BIRDS	NUMBER CONNECTIONS
---------------	--------------	-------------	----------------	------------	------------	--------------	------------------	--------------	-----------------	--------------	--------------	--------------	--------------------

00000

301 \$170.00 7/30/91 AUG 1 8 1991
 101 \$40.00 -Y AUG 1 8 1991

Attach to Demand Bill Bill sent 8-26-91 ram

90021

HAZARDOUS MATERIALS FIELD SERVICES
COMPUTER DATA BASE UPDATE AUTHORIZATION

BILL TO: _____ SANI/DIST# _____ EST # 89019040

FORMER EST NAME _____
(if applicable)

NAME: Martins Automotive

E

ST#: 26967 FRAC: _____ DIR: E ST NAME: 5th St.

ST DESIG: _____ APT/SP: _____ CITY: Highland

STATE: _____ ZIP: 92346 PH #: (714) 888-9969

NAME: _____

A

ST#: _____ FRAC: _____ DIR: _____ ST NAME: _____

ST DESIG: _____ APT/SP: _____ CITY: _____

STATE: _____ ZIP: _____ PH #: () - _____

NAME: _____

O

ST#: _____ FRAC: _____ DIR: _____ ST NAME: _____

ST DESIG: _____ APT/SP: _____ CITY: _____

STATE: _____ ZIP: _____ PH #: () - _____

PERMIT INFO: (CIRCLE ALL THAT APPLY)

CH/DEL/ADD 226008 Permit # 8906080053

CH/DEL/ADD 2287076 Permit # 8906080052

CH/DEL/ADD 2287084 Permit # _____

CH/DEL/ADD _____ Permit # _____

PROGRAM INFO:

OF EMPLOYEES: _____ # OF TANKS: _____

DATE ENTERED: _____ CONTROL #: _____

SUBMITTED BY: CB 8-12-91 ENTERED BY: _____

COMMENTS/REMARKS:

* Delete old permits - Make him a Limited
Quantity Generator

LTERM:
EH003
RETRIEVE
OPTION:

EHS RENEWABLE PERMIT SYSTEM
ESTABLISHMENT INFORMATION

08/15/91
08:42:27

TRAN: 6ES KEY: 89019040

ESTAB NUMBER: 89019040
ESTAB DATE : 06/08/89 LOCATION: 67 STATUS: BILL TO: E
INACT DATE : 00/00/00 PROBLEM PROGRAM:

***** ESTABLISHMENT *****

MARTIN'S AUTOMOTIVE
26987 0/0 5TH ST
HIGHLAND CA 92346 - 0000 714 - 864 - 0990

***** OWNER *****

MARTIN'S AUTOMOTIVE
26987 0/0 5TH ST
HIGHLAND CA 92346 - 0000 714 - 864 - 0990

***** APPLICANT *****

MARTIN'S AUTOMOTIVE
26987 0/0 5TH ST
HIGHLAND CA 92346 - 0000 714 - 864 - 0990

* PFK1 FOR PERMIT INFORMATION *

LTERM: EHQ03
RETRIEVE
OPTION: TRAN: 6PM KEY: 89D190408906080053

RHS RENEWABLE PERMIT SYSTEM
PERMIT INFORMATION

08/15/91
08:43:21

ESTAB NUMBER: 89019040 PERMIT NUMBER: 8906080053
CATEGORY: 226008
DESCRIPTION: SPECIAL HANDLER

STATUS:
EXPIRE DATE: 08/31/91
MFR NUMBER:
SANITARIAN DIST: 0600
LAST RENEWAL DATE: 09/18/90
EXEMPT FLAG:
DELINQUENT FLAG:
BALANCE DUE: 75.00

* PFK1 FOR PROGRAM INFORMATION *

LTERM:
EH003
RETRIEVE
OPTION:

EHS RENEWABLE PERMIT SYSTEM
FISCAL INFORMATION
TRAN: 6FS KEY: 890190408908080053

08/15/91
08:43:42

ESTAB NUMBER: 89019040

PERMIT NUMBER: 8906080053

*****			FISCAL	*****		
DATE	TYPE	SEQ	AMOUNT	AMOUNT APPLIED	REVERSAL	
06/27/89	101	01	60.00	.00		Y
07/24/89	301	01	60.00	.00		
07/27/89	101	01	40.00	40.00		
10/16/89	102	01	10.00	.00		Y
10/23/89	200	01	40.00	.00		
10/23/89	302	01	10.00	.00		
07/30/90	101	01	60.00	50.00		
09/11/90	200	01	50.00	.00		
07/30/91	101	01	75.00	.00		

BALANCE DUE: 75.00

COUNTY OF SAN BERNARDINO, CALIFORNIA
 DEPARTMENT OF ENVIRONMENTAL HEALTH SERVICES
 I N V O I C E

PAGE 1
 BILL DATE 07/27/89
 HEALTH PERMIT EXPIRATION DATE 08/31/89

REMIT COPY

ESTABLISHMENT NBR 09019040

DBA: MARTIN'S AUTOMOTIVE
 26967 5TH ST
 HIGHLAND, CA 92346

PERMIT NBR	CATEGORY	DESCRIPTION	BILL CODE	AMOUNT
0100052	226707	PREVIOUS BALANCE SPECIAL GENERATOR	101	0.00 150.00
			PERMIT TOTAL	150.00
8906080053	226008	PREVIOUS BALANCE SPECIAL HANDLER	101	0.00 40.00
			PERMIT TOTAL	40.00
			TOTAL DUE	190.00

129
 11.00
 40.00
 151.00 ←
 Paid
 CK#
 8948

ALL FEES ARE NOW DUE AND PAYABLE. FAILURE TO PAY WITHIN 30 DAYS AFTER THE EXPIRATION DATE OF YOUR CURRENT PERMIT WILL RESULT IN THE ASSESSMENT OF A DELINQUENT FEE. DO NOT SEPARATE THESE FORMS. REVIEW, UPDATE, AND SIGN THE ATTACHED RENEWAL APPLICATION(S). RETURN REMIT COPY OF THE INVOICE AND APPLICATION(S) WITH REMITTANCE TO: ENVIRONMENTAL HEALTH SERVICES
 385 N. ARROWHEAD AVENUE
 SAN BERNARDINO, CA 92415-0160

Called office
 Paid Amount
 As of conversation
 Marilyn Craft.
 7-7-89

IF YOU HAVE QUESTIONS CONCERNING YOUR BILLING PLEASE CALL:

- | | |
|---|---|
| FOOD ESTABLISHMENT PERMITS -- 387-4637 | MOBILEHOME PARK PERMITS -- 387-4670 |
| SWIMMING POOL PERMITS -- 387-4637 | MOTEL, CAMP, MESSAGE PARLOR PERMITS -- 387-4670 |
| HILL & DAIRY ESTABLISHMENTS -- 387-4608 | HOME OCCUPATION PERMITS -- 387-4678 |
| HAZARDOUS OR INFECTIOUS <i>Special</i> | TEMPORARY OFFICES/SIGNS -- 387-4678 |
| WASTE GENERATORS -- 387-3080 | REFUSE HAULERS -- 387-4655 |
| UNDERGROUND STORAGE | REFUSE DISPOSAL SITES -- 387-4688 |
| TANK PERMITS -- 387-3080 | DESIGNATED MAINTENANCE AREA -- 387-4655 |
| HAZARDOUS MATERIAL HANDLER | WATER SYSTEMS -- 387-4666 |
| PERMITS -- 387-3044 | WELL DRILLERS -- 387-4666 |
| | SPECIAL USE PERMITS -- 387-4678 |

THIS FORM MUST BE
 RETURNED WITH
 YOUR REMITTANCE

Make file
 File - generator

RENEWAL APPLICATION FOR HEALTH PERMIT INSPECTION AND HEALTH SERVICES

SAN BERNARDINO COUNTY DEPARTMENT OF ENVIRONMENTAL HEALTH SERVICES
385 N. ARROWHEAD AVE., SAN BERNARDINO, CA. 92415-0160

PLEASE REVIEW THE FOLLOWING INFORMATION CAREFULLY. MAKE CORRECTIONS DIRECTLY ON THE FORM BY CROSSING OUT THE PRE-PRINTED INFORMATION AND ADDING THE CHANGES. *** PLEASE PRINT. ***

ESTABLISHMENT INFO MARTIN'S AUTOMOTIVE
(714) 864-0990 26967 5TH ST
HIGHLAND, CA 92346

< > CHECK HERE IF APPLICANT IS SAME AS LEGAL OWNER

APPLICANT INFO MARTIN'S AUTOMOTIVE
(714) 864-0990 26967 5TH ST
HIGHLAND, CA 92346

LEGAL OWNER INFO MARTIN'S AUTOMOTIVE
(714) 864-0990 26967 5TH ST
HIGHLAND, CA 92346

IS THIS A TRANSFER? _____

IF YES: FORMER ESTABLISHMENT NAME _____

FORMER OWNER _____

IMPORTANT: ALL CORRESPONDENCE SHOULD BE SENT TO: ESTABLISHMENT ADDRESS LEGAL OWNER APPLICANT

NUMBER OF EMPLOYEES: 00010

OFFICE USE ONLY	
EST NBR	89019040
PERMIT NBR	B906080052
FORMER EST NBR	_____
PERMIT CATEGORY	228707
EXPIR DATE	08/31/89
NEW, TRANS, RENEW N	
LOC CODE	64
SANI DIST	0000
MFR NBR	
APN	
PERMIT FEE	_____
STATE FEE	_____
DELINQUENT FEE	_____
TOTAL FEE REC'D	_____

I HEREBY MAKE APPLICATION FOR HEALTH SERVICES AND PERMIT TO ESTABLISH AND/OR OPERATE THE ABOVE MENTIONED BUSINESS, USE, OR SERVICE IN ACCORDANCE WITH THE LAWS, ORDINANCES, AND REGULATIONS THAT ARE NOW OR MAY HEREAFTER BE IN FORCE BY THE UNITED STATES GOVERNMENT, THE STATE OF CALIFORNIA, AND THE COUNTY OF SAN BERNARDINO PERTAINING TO THE ABOVE MENTIONED BUSINESS. I HEREBY CONSENT TO ALL NECESSARY INSPECTIONS INCIDENT TO THE ISSUANCE OF THIS PERMIT AND THE OPERATION OF THE BUSINESS.

SIGNED *Jack F. Mast* DATED 8-2-89 TITLE *Owner*

THIS FORM MUST BE
RETURNED WITH
YOUR REMITTANCE

NOTICE: ALL FEES ARE DUE AND PAYABLE WITHIN 30 DAYS. FAILURE TO PAY WILL RESULT IN THE ASSESSMENT OF A DELINQUENT FEE. APPLICATION AND FEE MUST BE SUBMITTED PRIOR TO OPERATION BY ANY NEW OWNER, OR A DELINQUENT FEE WILL BE CHARGED.

INSERT AUDIT TRAIL

*** CONTROL NUMBER: 6051700 ESTABLISHMENT NUMBER: 89019040 PERMIT NUMBER: 0000000000 ***

ESTAB NBR: 89019040 BILL FLAG: E LOC: 64 PARCEL NBR: PROBLEM PGM: STATUS: ESTAB DATE: 060889 INACTIVE DATE: 000000

*** CONTROL NUMBER: 6051701 ESTABLISHMENT NUMBER: 89019040 PERMIT NUMBER: 8906080052 ***

PERMIT NBR	CATEGORY	STATUS	EXPIR DATE	MFR NUMBER	SANITARIAN AREA	DISTRICT EMPLOYEE	EXEMPT FLAG	DELG FLAG	PRT FLG	BALANCE DUE	BILLED DATE	RENEWAL DATE	RENEWAL CODE	AREA	NBR SVCS
8906080052	228700		07/31/89		00	00				0.00	00/00/00	00/00/00	N		

*** CONTROL NUMBER: 6051701 ESTABLISHMENT NUMBER: 89019040 PERMIT NUMBER: 8906080052 ***

PROGRAM DATA: NUMBER SEATS	SQUARE FEET	NUMBER GALLONS	SOFT SERVE	DAILY TONS	DAILY CU YDS	NUMBER EMPLOYEES	NUMBER TANKS	NUMBER MACHINES	NUMBER UNITS	NUMBER POOLS	NUMBER BIRDS	NUMBER CONNECTIONS

00010

*** CONTROL NUMBER: 6051702 ESTABLISHMENT NUMBER: 89019040 PERMIT NUMBER: 8906080053 ***

PERMIT NBR	CATEGORY	STATUS	EXPIR DATE	MFR NUMBER	SANITARIAN AREA	DISTRICT EMPLOYEE	EXEMPT FLAG	DELG FLAG	PRT FLG	BALANCE DUE	BILLED DATE	RENEWAL DATE	RENEWAL CODE	AREA	NBR SVCS
8906080053	226001		07/31/89		00	00				0.00	00/00/00	00/00/00	N		

*** CONTROL NUMBER: 6051702 ESTABLISHMENT NUMBER: 89019040 PERMIT NUMBER: 8906080053 ***

PROGRAM DATA: NUMBER SEATS	SQUARE FEET	NUMBER GALLONS	SOFT SERVE	DAILY TONS	DAILY CU YDS	NUMBER EMPLOYEES	NUMBER TANKS	NUMBER MACHINES	NUMBER UNITS	NUMBER POOLS	NUMBER BIRDS	NUMBER CONNECTIONS

00010 000

*** CONTROL NUMBER: 6051799 ESTABLISHMENT NUMBER: 89019040 PERMIT NUMBER: A ***

*** CONTROL NUMBER: 6051799 ESTABLISHMENT NUMBER: 89019040 PERMIT NUMBER: E ***

*** CONTROL NUMBER: 6051799 ESTABLISHMENT NUMBER: 89019040 PERMIT NUMBER: O ***

ESTAB:	APPL:	OWNER:
MARTIN'S AUTOMOTIVE 26967 0/0 5TH 00000 HIGHLAND (714) 864-0990	MARTIN'S AUTOMOTIVE ST 26967 0/0 5TH 00000 HIGHLAND CA 92346-0000 17141 864-0990	MARTIN'S AUTOMOTIVE ST 26967 0/0 5TH 00000 HIGHLAND CA 92346-0000 17141 864-0990

HAZARDOUS MATERIAL FIELD SERVICES
AUTOMATED PERMIT BILLING SYSTEM
DATA INPUT SHEET

ACTION CODE: I EST. # _____ PERMIT # _____

ESTABLISHMENT INFO: (00)

BILL TO: E LOCATION: # 64 TODAY'S DATE: 6-6-89

ADDRESSING INFORMATION (99):

NAME: MARTIN'S AUTOMOTIVE
ST #: 26967 FRAC: _____ DIR: _____ ST NAME: 5TH
ST. DESIG. _____ APT/SP _____ CITY HIGHLAND
STATE CA ZIP 92346 PH #: (714) 864-0990

NAME: Same
ST #: _____ FRAC: _____ DIR: _____ ST NAME: _____
ST. DESIG. _____ APT/SP _____ CITY _____
STATE _____ ZIP _____ PH #: () _____ - _____

NAME: Same
ST #: _____ FRAC: _____ DIR: _____ ST NAME: _____
ST. DESIG. _____ APT/SP _____ CITY _____
STATE _____ ZIP _____ PH #: () _____ - _____

PERMIT INFORMATION (01):

CATEGORY # 228700 226001 EXP. DATE: 7-31
RENEWAL CODE: (N)

PROGRAM INFORMATION:

OF EMPLOYEES: 10 # OF TANKS: _____

DATE ENTERED: JUN 08 1989 CONTROL #: 60517
SUBMITTED BY (INITIAL): RV/SKS ENTERED BY (INITIAL): RD

COMMENTS/REMARKS:



ENVIRONMENTAL HEALTH SERVICES DEPARTMENT

COUNTY OF SAN BERNARDINO, CALIFORNIA

THIS PERMIT EXPIRES:

08/31/91

MARTIN'S AUTOMOTIVE

26967 5TH ST

HIGHLAND, CA 92346

EST - 89019040 PERMIT - 8906080052

PERMIT NON-TRANSFERABLE

This permit may be suspended or revoked by the health officer for cause. This permit is granted on condition that the person named in the permit will comply with the laws, ordinances and regulations that are now or may hereafter be in force by the United States Government, the State of California and the County of San Bernardino pertaining to the above mentioned business. Penalty fees are assessed on permits renewed 30 days after expiration date indicated above, or for failure to obtain new permit in case of transfer of ownership.

TYPE OF PERMIT - SPECIAL GENERATOR

FEE PAID

\$170.00

DBA: MARTIN'S AUTOMOTIVE

26967 5TH ST

HIGHLAND, CA 92346



ENVIRONMENTAL HEALTH SERVICES DEPARTMENT

COUNTY OF SAN BERNARDINO, CALIFORNIA

THIS PERMIT EXPIRES:

08/31/91

MARTIN'S AUTOMOTIVE

26967 5TH ST

HIGHLAND, CA 92346

EST - 89019040 PERMIT - 8906080053

PERMIT

NON-TRANSFERABLE

This permit may be suspended or revoked by the health officer for cause. This permit is granted on condition that the person named in the permit will comply with the laws, ordinances and regulations that are now or may hereafter be in force by the United States Government, the State of California and the County of San Bernardino pertaining to the above mentioned business. Penalty fees are assessed on permits renewed 30 days after expiration date indicated above, or for failure to obtain new permit in case of transfer of ownership.

TYPE OF PERMIT - SPECIAL HANDLER

FEE PAID

\$50.00

DBA: MARTIN'S AUTOMOTIVE

26967 5TH ST

HIGHLAND, CA 92346

MONTHLY -

COUNTY OF SAN BERNARDINO, CALIFORNIA
DEPARTMENT OF ENVIRONMENTAL HEALTH SERVICES
I N V O I C E

PAGE 1
BILL DATE 07/30/90
HEALTH PERMIT EXPIRATION DATE 08/31/90

REMIT COPY

ESTABLISHMENT NBR 89019040

DBA: MARTIN'S AUTOMOTIVE
26967 5TH ST
HIGHLAND, CA 92346

PERMIT NBR	CATEGORY	DESCRIPTION	BILL CODE	AMOUNT
0906080052	226707	PREVIOUS BALANCE SPECIAL GENERATOR	101	0.00 170.00
PERMIT TOTAL				170.00
0906080053	226008	PREVIOUS BALANCE SPECIAL HANDLER	101	0.00 50.00
PERMIT TOTAL				50.00
TOTAL DUE				220.00

SEP 11 1990

SEP 11 1990

ALL FEES ARE NOW DUE AND PAYABLE. FAILURE TO PAY WITHIN 30 DAYS AFTER THE EXPIRATION DATE OF YOUR CURRENT PERMIT WILL RESULT IN THE ASSESSMENT OF A DELINQUENT FEE. DO NOT SEPARATE THESE FORMS. REVIEW, UPDATE, AND SIGN THE ATTACHED RENEWAL APPLICATION(S). RETURN REMIT COPY OF THE INVOICE AND APPLICATION(S) WITH REMITTANCE TO: ENVIRONMENTAL HEALTH SERVICES
385 N. ARROWHEAD AVENUE
SAN BERNARDINO, CA 92415-0160

- IF YOU HAVE QUESTIONS CONCERNING YOUR BILLING PLEASE CALL:
- FOOD ESTABLISHMENT PERMITS -- 387-4637
 - MOBILEHOME PARK PERMITS -- 387-4515
 - SWIMMING POOL PERMITS -- 387-4637
 - HOTEL, CAMP, MASSAGE PARLOR PERMITS -- 387-6515
 - MILK & DAIRY ESTABLISHMENTS -- 387-4600
 - HOME OCCUPATION PERMITS -- 387-6512
 - HAZARDOUS OR INFECTIOUS
 - TEMPORARY OFFICES/SIGNS -- 387-4512
 - WASTE GENERATORS -- 387-3080
 - REFUSE HAULERS -- 387-4665
 - UNDERGROUND STORAGE
 - REFUSE DISPOSAL SITES -- 387-4665
 - TANK PERMITS -- 387-3080
 - DESIGNATED MAINTENANCE AREA -- 387-4666
 - HAZARDOUS MATERIAL HANDLER
 - WATER SYSTEMS -- 387-4666
 - PERMITS -- 387-3044
 - WELL DRILLERS -- 387-4644
 - SPECIAL USE PERMITS -- 387-6512

PAID
Amt 220.00
Date 9-10-90
By CE
CK-5053

**THIS FORM MUST BE
RETURNED WITH
YOUR REMITTANCE**

**APPLICATION RECEIVED
WITHOUT SIGNATURE**

MONTHLY*

RENEWAL APPLICATION FOR HEALTH PERMIT INSPECTION AND HEALTH SERVICES

SAN BERNARDINO COUNTY DEPARTMENT OF ENVIRONMENTAL HEALTH SERVICES
585 N. ARROWHEAD AVE., SAN BERNARDINO, CA. 92415-0160

PLEASE REVIEW THE FOLLOWING INFORMATION CAREFULLY. MAKE CORRECTIONS DIRECTLY ON THE FORM BY CROSSING OUT THE PRE-PRINTED INFORMATION AND ADDING THE CHANGES. *** PLEASE PRINT. ***

ESTABLISHMENT INFO MARTIN'S AUTOMOTIVE
(714) 864-0990 26967 5TH ST
HIGHLAND, CA 92346

< > CHECK HERE IF APPLICANT IS SAME AS LEGAL OWNER

APPLICANT INFO MARTIN'S AUTOMOTIVE
(714) 864-0990 26967 5TH ST
HIGHLAND, CA 92346

LEGAL OWNER INFO MARTIN'S AUTOMOTIVE
(714) 864-0990 26967 5TH ST
HIGHLAND, CA 92346

IS THIS A TRANSFER? _____

IF YES: FORMER ESTABLISHMENT NAME _____

FORMER OWNER _____

IMPORTANT: ALL CORRESPONDENCE SHOULD BE SENT TO: _____ ESTABLISHMENT ADDRESS _____ LEGAL OWNER _____ APPLICANT

NUMBER OF EMPLOYEES: 10

OFFICE USE ONLY		10
EST NBR	69019040	
PERMIT NBR	8906080053	
FORMER EST NBR		
PERMIT CATEGORY	226008	
EXPIR DATE	08/31/90	
NEW, TRANS, RENEW	N	
LOC CODE	67	
SANJ DIST	0800	
MFR NBR		
APR		
PERMIT FEE	\$50-	
STATE FEE		
DELINQUENT FEE		
TOTAL FEE REC'D	\$50-	

I HEREBY MAKE APPLICATION FOR HEALTH SERVICES AND PERMIT TO ESTABLISH AND/OR OPERATE THE ABOVE MENTIONED BUSINESS, USE, OR SERVICE IN ACCORDANCE WITH THE LAWS, ORDINANCES, AND REGULATIONS THAT ARE NOW OR MAY HEREAFTER BE IN FORCE BY THE UNITED STATES GOVERNMENT, THE STATE OF CALIFORNIA, AND THE COUNTY OF SAN BERNARDINO PERTAINING TO THE ABOVE MENTIONED BUSINESS. I HEREBY CONSENT TO ALL NECESSARY INSPECTIONS INCIDENT TO THE ISSUANCE OF THIS PERMIT AND THE OPERATION OF THE BUSINESS.

SIGNED _____ DATED _____ TITLE _____

NOTICE: ALL FEES ARE DUE AND PAYABLE WITHIN 30 DAYS. FAILURE TO PAY WILL RESULT IN THE ASSESSMENT OF A DELINQUENT FEE. APPLICATION AND FEE MUST BE SUBMITTED PRIOR TO OPERATION BY ANY NEW OWNER, OR A DELINQUENT FEE WILL BE CHARGED.

THIS FORM MUST BE RETURNED WITH YOUR REMITTANCE

RECEIVED
GENERAL SERVICES
27 SEP 10 AM 9:43

generator file

2/10/23

COMPUTER DATA BASE UPDATE AUTHORIZATION

ACTION REQUESTED (Circle One)

Add Change Inactivate Delete

ESTABLISHMENT INFORMATION:

Martins Automotive
(Name) *26957 5th* *Highland*
(Number/Street) (City)

EHS PERMIT BILLING SYSTEM:

(Establishment Number)

89029070

(Permit Number - Mandatory except for new establishment)

SWEEPS MFR NUMBER DIST/SANI NUMBER

CHANGE DIST/SANI FROM TO

PERMIT CATEGORY

PROGRAM LOCATION

CHANGE PERMIT CATEGORY FROM TO

8906080052

LEGAL OWNER INFORMATION:

(Name)

(Mailing Address) (City) (2)

301 150.00 7/27/89
302 37.50 10/16/89

THIS IS A NEW ESTABLISHMENT:

THIS IS A TRANSFER:

Former Establishment Name:

PERMIT SECTION SHOULD SEND NEW APPLICATION:

NEW APPLICATION HAS BEEN GIVEN TO NEW OWNER:

ESTABLISHMENT NAME CHANGE ONLY (no change in ownershi

(Old Name)

(New Name)

101 111.00
200 111.00
print permit
OCT. 23 1989

8906080053

302 10.00 10/16/89

200 70.00
print permit
OCT. 23 1989

SPECIFIC INFORMATION

Capacity

re Footage

of Pools

Gallons

of Tanks

Employees

of Units

of Birds

Daily Tons

ubic Yards

onnections

ation Date

ense Class 1 2

MARK DESIRED BOX(ES):

Make Change To	Date	Initial
EH PERMIT BILLING SYSTEM		
SWEEPS		
ESTABLISHMENT FILE		

* = Mandatory for Food Program Only
** = Mandatory for ALL Programs

**ENVIRONMENTAL HEALTH SERVICES DEPARTMENT**

COUNTY OF SAN BERNARDINO, CALIFORNIA

THIS PERMIT EXPIRES:
08/31/90**MARTIN'S AUTOMOTIVE**
26967 5TH ST
HIGHLAND, CA 92346
EST - 89019040 PERMIT - 8906080053**PERMIT****NON-TRANSFERABLE**

This permit may be suspended or revoked by the health officer for cause. This permit is granted on condition that the person named in the permit will comply with the laws, ordinances and regulations that are now or may hereafter be in force by the United States Government, the State of California and the County of San Bernardino pertaining to the above mentioned business. Penalty fees are assessed on permits renewed 30 days after expiration date indicated above, or for failure to obtain new permit in case of transfer of ownership.

TYPE OF PERMIT - SPECIAL HANDLER

FEE PAID

\$40.00**DBA: MARTIN'S AUTOMOTIVE**
26967 5TH ST
HIGHLAND, CA 92346



ENVIRONMENTAL HEALTH SERVICES DEPARTMENT

COUNTY OF SAN BERNARDINO, CALIFORNIA

THIS PERMIT EXPIRES:
08/31/90

MARTIN'S AUTOMOTIVE
26967 5TH ST
HIGHLAND, CA 92346
EST - 89019040 PERMIT - 8906080052

PERMIT

NON-TRANSFERABLE

This permit may be suspended or revoked by the health officer for cause. This permit is granted on condition that the person named in the permit will comply with the laws, ordinances and regulations that are now or may hereafter be in force by the United States Government, the State of California and the County of San Bernardino pertaining to the above mentioned business. Penalty fees are assessed on permits renewed 30 days after expiration date indicated above, or for failure to obtain new permit in case of transfer of ownership.

TYPE OF PERMIT - SPECIAL GENERATOR

FEE PAID \$111.00

OBA: MARTIN'S AUTOMOTIVE
26967 5TH ST
HIGHLAND, CA 92346

ch. exp to 8/31

XV 7-20

COMPUTER DATA BASE UPDATE AUTHORIZATION

**ACTION REQUESTED (Circle One)

Add Change Inactivate Delete

**ESTABLISHMENT INFORMATION:

(Name) Martin's Automotive
(Number/Street) 21696⁷ 5th St (City) Highland

**PERMIT CATEGORY 228707, 226008

CHANGE PERMIT CATEGORY FROM 228700 TO 228707

LEGAL OWNER INFORMATION: 226000 -> 226008

(Name) _____
(Mailing Address) _____ (City) (Zip) _____

THIS IS A NEW ESTABLISHMENT: _____

THIS IS A TRANSFER: _____

Former Establishment Name: _____

PERMIT SECTION SHOULD SEND NEW APPLICATION: _____

NEW APPLICATION HAS BEEN GIVEN TO NEW OWNER: _____

ESTABLISHMENT NAME CHANGE ONLY (no change in ownership):

(Old Name) _____

(New Name) _____

MARK DESIRED BOX(ES):

Make Change To	Date	Initial
<input type="checkbox"/> EH PERMIT BILLING SYSTEM		
<input type="checkbox"/> SWEEPS		
<input type="checkbox"/> ESTABLISHMENT FILE		

JUL 24 1989

**EHS PERMIT BILLING SYSTEM:

89019040
(Establishment Number)
8906080052, 8906080053
(Permit Number - Mandatory except for new establishment)
*SWEEPS MFR NUMBER 301 198 00 6-27-89 *DIST/SANI NUMBER 301 60.00 6-27-89

CHANGE DIST/SANI FROM _____ TO _____

**PROGRAM _____ LOCATION _____

PROGRAM SPECIFIC INFORMATION

FOOD: Seating Capacity _____

Square Footage _____

RECREATIONAL BATHING: # of Pools _____

MILK AND DAIRY: Gallons _____

HAZARDOUS MATERIALS: # of Tanks _____

of Employees 10

HOUSING: # of Units _____

VECTOR: # of Birds _____

WASTE: Daily Tons _____

Cubic Yards _____

WATER: # of Connections _____

License Number/Expiration Date _____

License Class 1 _____ 2 _____

* = Mandatory for Food Program Only
** = Mandatory for ALL Programs

COUNTY OF SAN BERNARDINO, CALIFORNIA
 DEPARTMENT OF ENVIRONMENTAL HEALTH SERVICES
 I N V O I C E

PAGE 1
 BILL DATE 06/27/89
 HEALTH PERMIT EXPIRATION DATE 07/31/89

WWW REMIT COPY WWW

ESTABLISHMENT NO# 09019060

DBA: MARTIN'S AUTOMOTIVE
 26967 5TH ST
 HIGHLAND, CA 92346

OK MargL Craft.
 7-7-89

PERMIT NO	CATEGORY	DESCRIPTION	BILL CODE	AMOUNT
0906080052	228700	PREVIOUS BALANCE HAZARDOUS WASTE GENERATOR <i>Special</i>	101	0.00 198.00
		PERMIT TOTAL		198.00
0906080053	226001	PREVIOUS BALANCE HAZARDOUS MATERIAL HANDLER <i>Special</i>	103	0.00 60.00
		PERMIT TOTAL		60.00
		TOTAL DUE		258.00

111.⁰⁰

40.⁰⁰

151.⁰⁰

ALL FEES ARE NOW DUE AND PAYABLE. FAILURE TO PAY WITHIN 30 DAYS AFTER THE EXPIRATION DATE OF YOUR CURRENT PERMIT WILL RESULT IN THE ASSESSMENT OF A DELINQUENT FEE. DO NOT SEPARATE THESE FORMS. REVIEW, UPDATE, AND SIGN THE ATTACHED RENEWAL APPLICATION(S). RETURN REMIT COPY OF THE INVOICE AND APPLICATION(S) WITH REMITTANCE TO: ENVIRONMENTAL HEALTH SERVICES
 365 N. ARROWHEAD AVENUE
 SAN BERNARDINO, CA 92415-0160

IF YOU HAVE QUESTIONS CONCERNING YOUR BILLING PLEASE CALL:

FOOD ESTABLISHMENT PERMITS -- 387-4637
 SWIMMING POOL PERMITS -- 387-4637
 MILK & DAIRY ESTABLISHMENTS -- 387-4608
 HAZARDOUS OR INFECTIOUS
 WASTE GENERATORS -- 387-3080
 UNDERGROUND STORAGE
 TANK PERMITS -- 387-3080
 HAZARDOUS MATERIAL HANDLER
 PERMITS -- 387-3044

MOBILEHOME PARK PERMITS -- 387-4670
 HOTEL, CAMP, MASSAGE PARLOR PERMITS -- 387-4670
 HOME OCCUPATION PERMITS -- 387-4678
 TEMPORARY OFFICES/SIGNS -- 387-4678
 REFUSE HAULERS -- 387-4655
 REFUSE DISPOSAL SITES -- 387-4655
 DESIGNATED MAINTENANCE AREA -- 387-4655
 WATER SYSTEMS -- 387-4666
 WELL DRILLERS -- 387-4666
 SPECIAL USE PERMITS -- 387-4678

PAID

Amnt \$151.⁰⁰
 Date 7-11-89
 By Vam

THIS FORM MUST BE

RENEWAL APPLICATION FOR HEALTH PERMIT INSPECTION AND HEALTH SERVICES

SAN BERNARDINO COUNTY DEPARTMENT OF ENVIRONMENTAL HEALTH SERVICES
385 N. ARROWHEAD AVE., SAN BERNARDINO, CA. 92415-0160

PLEASE REVIEW THE FOLLOWING INFORMATION CAREFULLY. MAKE CORRECTIONS DIRECTLY ON THE FORM BY CROSSING OUT THE PRE-PRINTED INFORMATION AND ADDING THE CHANGES. *** PLEASE PRINT. ***

ESTABLISHMENT INFO MARTIN'S AUTOMOTIVE
(714) 864-0990 26967 5TH ST
HIGHLAND, CA 92346

CHECK HERE IF APPLICANT IS SAME AS LEGAL OWNER

APPLICANT INFO MARTIN'S AUTOMOTIVE
(714) 864-0990 26967 5TH ST
HIGHLAND, CA 92346

LEGAL OWNER INFO MARTIN'S AUTOMOTIVE
(714) 864-0990 26967 5TH ST
HIGHLAND, CA 92346

IS THIS A TRANSFER? _____

IF YES: FORMER ESTABLISHMENT NAME _____

FORMER OWNER _____

IMPORTANT! ALL CORRESPONDENCE SHOULD BE SENT TO: DK ESTABLISHMENT ADDRESS _____ LEGAL OWNER _____ APPLICANT _____

NUMBER OF EMPLOYEES: 00010

OFFICE USE ONLY	
EST NBR	89019040
PERMIT NBR	8906080052
FORMER EST NBR	_____
PERMIT CATEGORY	228700
EXPIR DATE	07/31/89
NEW, TRANS, RENEW N	_____
LOC CODE	64
SANI DIST	0000
MFR NBR	_____
APN	_____
PERMIT FEE	\$ 111-
STATE FEE	_____
DELINQUENT FEE	_____
TOTAL FEE REC'D	\$ 111-

I HEREBY MAKE APPLICATION FOR HEALTH SERVICES AND PERMIT TO ESTABLISH AND/OR OPERATE THE ABOVE MENTIONED BUSINESS, USE, OR SERVICE IN ACCORDANCE WITH THE LAWS, ORDINANCES, AND REGULATIONS THAT ARE NOW OR MAY HERINAFTER BE IN FORCE BY THE UNITED STATES GOVERNMENT, THE STATE OF CALIFORNIA, AND THE COUNTY OF SAN BERNARDINO PERTAINING TO THE ABOVE MENTIONED BUSINESS. I HEREBY CONSENT TO ALL NECESSARY INSPECTIONS INCIDENT TO THE ISSUANCE OF THIS PERMIT AND THE OPERATION OF THE BUSINESS.

SIGNED Dual Martin DATED 7-7-89 TITLE Owner

THIS FORM MUST BE RETURNED WITH YOUR REMITTANCE

NOTICE! ALL FEES ARE DUE AND PAYABLE WITHIN 30 DAYS. FAILURE TO PAY WILL RESULT IN THE ASSESSMENT OF A DELINQUENT FEE. APPLICATION AND FEE MUST BE SUBMITTED PRIOR TO OPERATION BY ANY NEW OWNER, OR A DELINQUENT FEE WILL BE CHARGED.

RENEWAL APPLICATION FOR HEALTH PERMIT INSPECTION AND HEALTH SERVICES

SAN BERNARDINO COUNTY DEPARTMENT OF ENVIRONMENTAL HEALTH SERVICES
385 N. ARROWHEAD AVE., SAN BERNARDINO, CA. 92415-0160

PLEASE REVIEW THE FOLLOWING INFORMATION CAREFULLY. MAKE CORRECTIONS DIRECTLY ON THE FORM BY CROSSING OUT THE PRE-PRINTED INFORMATION AND ADDING THE CHANGES. *** PLEASE PRINT. ***

ESTABLISHMENT INFO MARTIN'S AUTOMOTIVE
(714) 864-0990 26967 5TH ST
HIGHLAND, CA 92346

< ✓ > CHECK HERE IF APPLICANT IS SAME AS LEGAL OWNER

APPLICANT INFO MARTIN'S AUTOMOTIVE
(714) 864-0990 26967 5TH ST
HIGHLAND, CA 92346

LEGAL OWNER INFO MARTIN'S AUTOMOTIVE
(714) 864-0990 26967 5TH ST
HIGHLAND, CA 92346

IS THIS A TRANSFER? _____

IF YES: FORMER ESTABLISHMENT NAME _____

FORMER OWNER _____

IMPORTANT: ALL CORRESPONDENCE SHOULD BE SENT TO: ESTABLISHMENT ADDRESS LEGAL OWNER APPLICANT

NUMBER OF EMPLOYEES: 00010

OFFICE USE ONLY	
EST NBR	89019040
PERMIT NBR	8906080053
FORMER EST NBR	_____
PERMIT CATEGORY	226001
EXPIR DATE	07/31/89
NEW, TRANS, RENEW N	
LOC CODE	64
SANI DIST	0000
MFR NBR	
APN	
PERMIT FEE	\$40-
STATE FEE	_____
DELINQUENT FEE	_____
TOTAL FEE REC'D	\$40-

I HEREBY MAKE APPLICATION FOR HEALTH SERVICES AND PERMIT TO ESTABLISH AND/OR OPERATE THE ABOVE MENTIONED BUSINESS, USE, OR SERVICE IN ACCORDANCE WITH THE LAWS, ORDINANCES, AND REGULATIONS THAT ARE NOW OR MAY HEREAFTER BE IN FORCE BY THE UNITED STATES GOVERNMENT, THE STATE OF CALIFORNIA, AND THE COUNTY OF SAN BERNARDINO PERTAINING TO THE ABOVE MENTIONED BUSINESS. I HEREBY CONSENT TO ALL NECESSARY INSPECTIONS INCIDENT TO THE ISSUANCE OF THIS PERMIT AND THE OPERATION OF THE BUSINESS.

SIGNED Juddy M... DATED 2-7-89 TITLE Owner

THIS FORM MUST BE
RETURNED WITH
YOUR REMITTANCE

NOTICE: ALL FEES ARE DUE AND PAYABLE WITHIN 30 DAYS. FAILURE TO PAY WILL RESULT IN THE ASSESSMENT OF A DELINQUENT FEE. APPLICATION AND FEE MUST BE SUBMITTED PRIOR TO OPERATION BY ANY NEW OWNER, OR A DELINQUENT FEE WILL BE CHARGED.

ENVIRONMENTAL
HEALTH SERVICES

89 JUL 11 AM 9:15

COUNTY FIRE DEPARTMENT



COUNTY OF SAN BERNARDINO
ECONOMIC DEVELOPMENT
AND PUBLIC SERVICES GROUP

OFFICE OF THE FIRE MARSHAL
HAZARDOUS MATERIALS DIVISION
820 South "E" Street • San Bernardino, CA 92415-0163
(909) 386-8401 • Fax (909) 386-8480

PETER R. HILLS
Fire Chief
County Fire Warden

CERTIFICATE OF COMPLIANCE

Return Certification within 30 days to Inspector Greg Zeigler.

In the matter of: Respondent Jerry Martin
Violation(s) cited on: 3/28/03
Establishment Name: Martin's Automotive
Establishment Address: 26967 5th St. Highland, CA 92346
Facility Id. Number: FA0004600

I certify under penalty of law that:

- Respondent has corrected the violations specified in the above entitled action.
- I have personally examined any documentation attached to this certification to establish that the violations have been corrected.
- Based on my examination of the attached documentation and inquiry of the individuals who prepared or obtained them, I believe the information to be true, accurate and complete.
- I am authorized to file this certification on behalf of the Respondent.
- I am aware there are significant penalties for submitting false information, including the possibility of fines and imprisonment for knowing violations.

Gerald T Martin
Signature

04-01-03
Date

Gerald T MARTIN
Print of Typed Name

OWNER
Title

Social Security/Federal ID Number

Drivers License/ID Number

* Attached documentation includes:

1 Business / Contingency Plan (original + 1 copy)

ym

CUPA

San Bernardino County Fire Department • Hazardous Materials Division
 620 South 'E' Street, San Bernardino, CA 92415-0153 • (909) 386-8401 FAX (909) 386-8460

HAZARDOUS WASTE GENERATOR AND HAZARDOUS MATERIALS HANDLER INSPECTION REPORT

Facility Name: Martin's Automotive Date: 3/28/03
 Street Address: 2696 7th St. Fac. Id. No: FA0004600
 City: Highland Zip Code: 92346 EPA ID No: CA L000112766
 Facility Contact: Jerry Martin Phone No: (909) 844-0391 Number of Employees: 0

Refer to Title 19 and Title 22 of the California Code of Regulations (CCR), Chapter 8.5 of the Health and Safety Code (CHSC) and Division 9 of Title 2 of the San Bernardino County Code (CC). The following code sections are either in Violation (V) of, or in Compliance (C) with, the applicable laws and regulations, or compliance is not applicable, not addressed or unknown (N).

GENERAL REQUIREMENTS FOR GENERATORS				RELEASE AND RECORDS			
	V	C	N		V	C	N
101. Hazardous Waste Generator Permit current			X	201. Hazardous Material Handler permit current			X
102. Facility access for inspection granted - HM only			X	202. Business Plan established			X
103. Hazardous Waste determination made			X	203. Business Plan submitted/updated			X
104. EPA ID Number obtained			X	204. Hazardous Materials release reported			X
105. Hazardous Waste storage/treatment authorization			X	205. Facility access for inspection granted - HM Only			X
106. Facility operated/maintained to prevent release/fire			X	206. Regulated Substances registration filed			X
107. Contingency Plan established			X	207. SPOC Plan completed			X
108. Recyclable materials managed lawfully			X				
STORAGE AND LABELING REQUIREMENTS							
110. Hazardous Waste containers labeled			X				
111. Hazardous Waste container label complete			X				
112. Accumulation start date on labels			X				
113. Hazardous Waste accumulation time not exceeded			X				
114. Hazardous Waste containers sound			X				
115. Hazardous Waste containers not leaking			X				
116. Hazardous Waste containers closed			X				
117. Contaminated containers managed properly			X				
118. Container storage area inspected weekly			X				
119. Hazardous Waste managed lawfully			X				
120. Aboveground Tank storage area inspected daily			X				
HAZARDOUS WASTE RECORDS AND MANIFESTS				<p>Unannounced Compliance Inspection, Jerry Martin (Owner) provided consent, escort, and documentation for inspection. Autos Taken: Generate ~ 55 gal./year-perhaps small automotive shop Haz Material Inventory Oil kept in qt. amounts 1-30 gal. drum Antifreeze Haz waste Inventory 1-55 gal. drum waste oil 1-55 gal. drum Antifreeze 1-5 gal. container recycled parts cleaner 1-5 gal. drum gear oil 1-5 gal. bucket waste filter NOTES: Golden West Hauls Oil + filters Environ. Auto Products hauls/recycles antifreeze Correct the following: At this time, you are permitted as a "Limited Quantity Generator" As such, you cannot have the capacity on site to store ≥ 55 gallons of any specific waste. Reduce the size of the 55 gallon drums to below 55 gallon drums. #203. Update Business Plan to reflect reduction in container size. Submit Plan to this office (2 copies) Submit above Noted documentation & Certificate of Compliance within 30 days.</p>			
125. Hazardous Waste transported with a manifest			X				
126. Hazardous Waste manifests complete			X				
127. Hazardous Waste manifests sent to DTSC			X				
128. Manifests retained for at least 3 years			X				
129. Biennial Report prepared			X				
130. Hazardous Waste analyses retained for 3 years			X				
131. Training documentation complete & available			X				
132. SB 14 completed and available			X				
MANAGEMENT OF USED OIL AND BATTERIES							
135. Used oil managed properly			X				
136. Used oil not contaminated with Hazardous Waste			X				
137. Used oil receipts complete & available			X				
138. Used oil filters managed lawfully			X				
139. Used batteries managed lawfully			X				
DISPOSAL AND TRANSPORTATION							
143. Legal disposal/abandonment of Hazardous Waste			X				
145. Legal disposal of used oil			X				
147. Transportation of Hazardous Waste w/o registration			X				
148. Hazardous Waste hauled by registered transporter			X				
149. Haz. Waste transported to an unauthorized facility			X				

NOTICE OF VIOLATION: THE VIOLATIONS NOTED ABOVE MUST BE CORRECTED WITHIN 30 DAYS. FAILURE TO COMPLY MAY RESULT IN LEGAL ACTION. THE CERTIFICATE OF COMPLIANCE SHALL BE SUBMITTED WITHIN THE TIME PERIOD NOTED ABOVE.

Inspector: [Signature] Received by: [Signature] Title: Owner
 15-10270-070 Rev. 1/02

MARTIN'S
Specializing in Nissan
Foreign & Domestic Repair



AUTOMOTIVE

In Highland Since 1974

26967 5th St. Highland

864-0990
Fax (909) 864-0391

PHOTO 1



PHOTO 2



Facility/Case Name: **Martin's Automotive**
Address: **26967 5th Street Highland, CA 92346**
1) Description: **Front of facility**

Facility ID #: **FA0004600**

2) Description: **South side of shop; Hazardous Waste Storage Area**

Date Taken: **3/28/2003**

Taken By: **Greg Zeigler**

Signature: 



County of San Bernardino
DEPARTMENT OF ENVIRONMENTAL HEALTH SERVICES
HAZARDOUS WASTE GENERATOR INSPECTION REPORT

89019040

Facility Name MARTIN'S AUTOMOTIVE Contact Person JERRY MARTIN
 Site Address 26967 5th St Highland Phone Number (909) 864-0990
 Mailing Address _____ Number Employees 1
 Others Present _____ EPA Number _____

The following violations have been noted and must be corrected as follows:

MATERIALS/WASTE MANAGEMENT	Stored Over 90 Days	1	Must be done - all waste containers display a HAZARDOUS Waste label showing name & address of generator, type of waste stored, accumulation start date and all other pertinent information
	Peroled/Banned	2	
	Drums Labeled	3	
	Labels Dated	4	
	Containers Sealed	5	
	Containers Closed	6	
	Managed to Prevent Leaks	7	
	Incompatibles - Mixed	8	
	Incompatibles - Stored	9	
	Commingling	10	
	Packaged/Placards	11	
	50' from Property Line	12	
Warning Signs	13		
Inventory Verification	14		
Manifested	15		
Illegal Disposal	16		
Discharged to Ground	17		
Contaminated Soil	18		
Empty Drums	19		
Licensed Hauler	20		
Class I Site	21		
Waste Minimization	22		
DISPOSAL	Inadequate Records	23	
	Manifests Available	24	
	Business Plan/MSDS	25	
	Permit Generator/Handler	26	
	Training	27	
	Safety/Emergency Equipment	28	
	Contact Persons	29	
	Business Plan Knowledge	30	
PERSONNEL RECORDS	Leaking	31	
	Monitored	32	
	Commingling	33	
	Permit - Tanks	34	
TANKS	Notice of Violation	35	
	Samples Taken	36	
	cc: DCHS	37	
	RWQCB	38	
	AQMD	39	
ACTION			

Additional Comments: _____

Inspector Marty J. [Signature] Received By Donald T. [Signature] Date 10-12-93



County of San Bernardino
DEPARTMENT OF ENVIRONMENTAL HEALTH SERVICES

HAZARDOUS WASTE GENERATOR INSPECTION REPORT

Facility Name Martins Automotive Contact Person Jerry Martin
 Shus Address 26967 E 5th St, Highland 92346 Phone Number (714) 888-9969
 Mailing Address _____ Number Employees 1
 Others Present _____ EPA Number _____

The following violations have been noted and must be corrected as follows:

MATERIALS/WASTE MANAGEMENT	Stored Over 90 Days	1
	Permit/Record	2
	Drums Labeled	3
	Labels Dated	4
	Containers Sealed	5
	Containers Closed	6
	Managed to Prevent Leaks	7
	Incompatibles - Mixed	8
	Incompatibles - Stored	9
	Continging	10
	Packaged/Tags	11
	50' from Property Line	12
	Warning Sign	13
	Inventory Verification	14
	Manifested	15
	Illegal Disposal	16
DISPOSAL	Discharged to Ground	17
	Contaminated Soil	18
	Empty Drums	19
	Licensed Hauler	20
	Chase & Bitts	21
	Waste Minimization	22
	Inadequate Records	23
PERSONNEL RECORDS	Manifests Available	24
	Business Plan/MROB	25
	Permit Generator/Handler	26
	Training	27
	Safety/Emergency Equipment	28
	Contact Persons	29
	Business Plan Knowledge	30
TANKS	Leaking	31
	Monitored	32
	Continging	33
	Permit - Tanks	34
ACTION	Notice of Violation	35
	Samples Taken	36
	cc: DQHS	37
	RWCCB	38
	AQMD	38

② Business plan needs to be revised & submitted for approval.

* Business does not handle enough materials to be a handler. This facility is now a limited quantity generator.

Facility is very clean!

* Submitted blue charge 8-12-91

Additional Comments:

Inspector Lucretia Brundage Received By Jerry Martin Date 8-8-91

26967 5TH ST

HIGHLAND

MARTIN'S AUTO REPAIR

BUSINESS EMERGENCY/CONTINGENCY PLAN COVER SHEET

I. IDENTIFICATION

For Dept Use Only - Log In/Date Stamp

ESTABLISHMENT #											
			8	9	0	1	9	0	4	0	
FACILITY ID #	3	6	0	0	1		0	1	9	0	4
BUSINESS NAME (Enter as FACILITY NAME or DEAL)											
CUPA MARTINS AUTO Repair											
BUSINESS SITE ADDRESS											
26967			5th			Highland			92346		
CITY ZPCODE											

Rec'd
4/4/03

II. SUBMISSION CHECKLIST

(Complete this Section if submitting an entire business emergency/contingency plan whether new or revised)

- This submission is a complete business emergency/contingency plan
- Submission Checklist (✓)** *considered "inventory" under state disclosure laws
- *Business Activities Form and *Business Owner/Operator Identification Form
 - *Supplemental Emergency Contact Page
 - Emergency Response Plans and Procedures
 - *Hazardous Materials Inventory Summary Form for the facility listing materials (including wastes) by item number.
 - *One Hazardous Materials Inventory Form for each hazardous material (including wastes) which meet reporting criteria
 - *Material Safety Data Sheets attached to the inventory form of each material not listed in Appendix 1.
 - *Facility map (using grid form provided) consisting of all required features including the location of each inventoried item.
 - Site map (using grid form provided) consisting of all required features including surrounding facilities and areas.
 - Area map - photocopied city map with location of site indicated
 - Owner/Operator has signed and dated the plan and all required individual pages of the plan.
 - Submit 2 copies to the Hazardous Materials Division. One is for distribution to the local fire jurisdiction.
 - Retain one copy of the business plan at the facility.

III. UPDATE/CERTIFICATION

(Complete this Section if submitting a partial update or recertifying an existing Plan)

Check the appropriate boxes below and sign the certification statement. Submit 2 copies of all update information.

- Please incorporate the following into my business emergency/contingency plan.
- New Business Owner/Operator Identification Form
 - New Inventory Forms and new Inventory Summary Form (and maps, if affected).
 - New Supplemental Emergency Contact Page.
 - Other:

Brief Explanation of Changes:

- There have been no changes to the inventory. In place of submitting the annual inventory, I hereby attest to all of the following:
- The information contained in the inventory most recently submitted to the CUPA is complete, accurate and up to date.
 - There has been no change in the quantity, storage, or handling of hazardous materials (including waste) reported in the most recently submitted inventory.
 - No hazardous materials (including waste) subject to inventory requirements are being handled that are not listed on the most recently submitted inventory.
 - This certification is not being made to meet annual inventory submission requirements of EPCRA. (EPCRA requires complete annual submission)

IV. SIGNATURE

(Complete this Section for all submissions)

Certification - Based on my inquiry of those individuals responsible for obtaining the information, I certify under penalty of law that I have personally examined and am familiar with the information submitted on this document and believe the information is true, accurate and complete.

SIGNATURE OF OWNER/OPERATOR NAME OF OWNER (Last) Gerald T. MARTIN	<table style="width: 100%; border-collapse: collapse;"> <tr> <td style="width: 30%; border-bottom: 1px solid black;">DATE 04/04/03</td> <td style="width: 70%; border-bottom: 1px solid black;">NAME OF DOCUMENT PREPARED Gerald T. MARTIN</td> </tr> <tr> <td style="border-bottom: 1px solid black;">TITLE OF OWNER (Last) Owner</td> <td style="border-bottom: 1px solid black;"></td> </tr> </table>	DATE 04/04/03	NAME OF DOCUMENT PREPARED Gerald T. MARTIN	TITLE OF OWNER (Last) Owner	
DATE 04/04/03	NAME OF DOCUMENT PREPARED Gerald T. MARTIN				
TITLE OF OWNER (Last) Owner					

BUSINESS OWNER / OPERATOR IDENTIFICATION

I. IDENTIFICATION

ESTABLISHMENT #:	89019040	
FACILITY ID #	38001019040	
EFFECTIVE DATE 180 04/01/03	ENDING DATE 191 04-01-03	
BUSINESS NAME (Name of FACILITY NAME or trade) MARTIN'S Automotive		BUSINESS PHONE 192 909-864-0990
BUSINESS SITE ADDRESS 108 26967 5th		
CITY 114 Highland	COUNTY 128 SAN BERNARDINO	CA 129 ZIP CODE 199 92346
DLB NUMBER 148	PRIMARY SIC/MCS CODE 107	DESCRIPTION OF BUSINESS ACTIVITY FOR THIS PRIMARY SIC CODE
BUSINESS OPERATOR NAME 105 Gerald T. MARTIN		BUSINESS OPERATOR PHONE 110 909-864-0990

II. BUSINESS OWNER

OWNER NAME 111 Gerald T. MARTIN	OWNER PHONE 112 909-864-0990
OWNER MAILING ADDRESS 113 26967 5th	
CITY 114 Highland	STATE 116 CA
	ZIP CODE 118 92346

III. ENVIRONMENTAL CONTACT

CONTACT NAME 117 Gerald T. MARTIN	CONTACT PHONE 118 909-864-0990
CONTACT MAILING ADDRESS 119 26967 5th	
CITY 120 Highland	STATE 121 CA
	ZIP CODE 122 92346

IV. EMERGENCY CONTACTS*

- PRIMARY -		- SECONDARY -	
NAME 123 Gerald T. MARTIN	NAME 125 Jen MARTIN		
TITLE 124 Owner	TITLE 126 Wife		
BUSINESS PHONE 128 909-864-0990	BUSINESS PHONE 129 909-864-0990		
HOME PHONE (NOT CONFIDENTIAL - SEE NOTE BELOW)	HOME PHONE (NOT CONFIDENTIAL - SEE NOTE BELOW)		
OTHER 24-HOUR PHONE (NOT CONFIDENTIAL - SEE NOTE BELOW) 127	24-HOUR PHONE (NOT CONFIDENTIAL - SEE NOTE BELOW) 131		
PAGER/CELL # 127	PAGER/CELL # 132		

*HOME PHONE NUMBERS ARE REQUIRED FOR ALL HAZARDOUS WASTE GENERATORS. IF YOU WISH TO KEEP 24-HOUR OR HOME PHONE NUMBERS CONFIDENTIAL, FILE THE SEPARATE CONFIDENTIAL EMERGENCY CONTACT PAGE (PAGE 3) AND LEAVE THE ABOVE 24 HR FIELDS BLANK. ALSO USE THIS SEPARATE PAGE (PAGE 3) TO DESIGNATE MORE THAN 2 EMERGENCY COORDINATORS.

V. SIGNATURE

SIGNATURE OF OWNER/OPERATOR Gerald T. Martin	NAME OF SIGNER (print) Gerald T. MARTIN	DATE 134 04-01-03
---	--	----------------------

LOCALLY COLLECTED INVENTORY INFORMATION

I. FACILITY IDENTIFICATION

ESTABLISHMENT ID:	89019040
FACILITY ID'S:	30001019040
BUSINESS NAME (Same as FACILITY NAME or DBA) MARTIN'S Automotive	
FACILITY ADDRESS 26967 5th CITY Highland	

II. ADDITIONAL CONTACT & OPERATIONS INFORMATION

BUSINESS MAILING ADDRESS 26967 5th	CITY Highland	STATE Ca.	ZIP CODE 92346
BUSINESS FAX NUMBER 909-864-0391	BUSINESS E-MAIL		

NOTE: ALL CORRESPONDENCE, INVOICES, PERMITS, AND NOTICES WILL BE SENT TO THE ABOVE ADDRESSES

Total # of Employees on-site/shift: (as reported on your most recent tax withholding forms.)	SHIFT 1 1 Self	SHIFT 2 ---	SHIFT 3 ---	HOURS OF OPERATION 7:30-5:00
Total # of employees on-site involved in the operation that uses hazardous materials: 1 Self	TAXPAYER ID NUMBER 95-2925415			
AMERICAN PRICE NUMBER 1192631020000	CROSS STREET Central			
BUSINESS DESCRIPTION Perform general Automotive Repair				
Number of Underground Storage Tanks located at this facility 0				

Does this facility:

Store liquid petroleum (not petroleum gases) in a single aboveground tank greater than 660 gallons?	<input type="checkbox"/> YES	<input checked="" type="checkbox"/> NO
Have a cumulative aboveground liquid petroleum (not including petroleum gases) storage capacity of greater than 1320 gallons? This includes both product and waste and includes tank and drum storage.	<input type="checkbox"/> YES	<input checked="" type="checkbox"/> NO
Store or handle extremely hazardous substances at a quantity above threshold planning quantity? (See Appendix B of this guide)	<input type="checkbox"/> YES	<input checked="" type="checkbox"/> NO
Is this site subject to EPCRA section 311 & 312 (Emergency Planning and Community Right-to-Know Act)? (See page 1 for description)	<input type="checkbox"/> YES	<input checked="" type="checkbox"/> NO
Store or handle Regulated Substances (see Appendix C) in excess of threshold quantity?	<input type="checkbox"/> YES	<input checked="" type="checkbox"/> NO
Name(s) of Regulated Substances:		
Does this facility have a laboratory on site	<input type="checkbox"/> YES	<input checked="" type="checkbox"/> NO

If yes, attach a general description of the laboratory and a brief description of the type(s) and quantity of hazardous materials in the lab.

III. VULNERABLE POPULATIONS

Is there a school, hospital, or extended care facility within 1,000 ft. (straight-line distance) of this facility?	<input type="checkbox"/> YES	<input checked="" type="checkbox"/> NO
If yes, provide name and address of each school hospital or extended care facility etc.		

Date: 04/01/03

BUSINESS NAME (Same as FACILITY NAME or DBA)

MARTIN'S Automotive

FACILITY ADDRESS

26967 5th

VS

CITY

Highland

EMERGENCY RESPONSE PLANS AND PROCEDURES

State Law requires your business to complete all sections of the Emergency Response Procedure listed below.

For each of the following, briefly describe your business standard operating procedures relating to the release or threatened release of hazardous materials located at your facility. You may attach additional pages if necessary, but do not include copies of facility manuals unless requested to do so by this Department. You may reference manuals that are used by your facility for these procedures, but you must still give a brief description of policy.

EVACUATION/NOTIFICATION: Indicate location(s) where employees, customers, visitors or others on site are to evacuate in an emergency. Describe how your business will immediately notify people and evacuate the facility in the event of a release or threatened release of hazardous materials. Include the route and meeting place.

- In case of emergency, all employees, customers, and visitors will be verbally notified. All employees, customers, & visitors will be escorted to the evacuation staging area located at the front of the building nearest 5th St.

PREVENTION/MITIGATION/ABATEMENT: Describe what policies and procedures your business will follow to prevent, reduce and/or remove the hazard to persons, property or the environment caused by a release or threatened release of hazardous materials and/or hazardous wastes. (✓ Check those items that apply and write additional information in the space provided)

- Reduction of containers on site if not used or needed.
- Containers are properly labeled and closed when not in use.
- Compressed gas cylinders are properly secured.
- Use of monitoring system. Type: _____
- Other:

- All containers are inspected weekly by owner to ensure proper labeling and closure of containers

- Used oil is removed quarterly or when 25gal are generated.

Date: 04/01/03

Page 5

BUSINESS NAME (Same as FACILITY NAME or OSHA)

MARTINS Automotive

FACILITY ADDRESS

26967 5th

100

CITY:

Highland

EMERGENCY RESPONSE PLANS AND PROCEDURES - PAGE 2

FACILITY TRAINING PLAN: Describe employee and operator training including local emergency response coordination, use of facility emergency equipment, and provisions for initial and refresher training. In addition, describe training for hazardous materials/waste handling as required by OSHA. (✓ Check those items that apply and write additional information in the space provided)

- New employee training.
- Annual training & periodic refresher courses.
- Familiarization with the Emergency Response Plans and Procedures of this Business Plan.
- On the job training. Describe below.
- Other:

Owner has over 25 years' experience in
Automotive Repair.

EMERGENCY PROCEDURES: Give duties of the Emergency Coordinator and how implementation of Facility Emergency Response will be accomplished. (e.g. Notification, evacuation, emergency coordination) (✓ Check those items that apply and write additional information in the space provided)

Emergency Coordinator will:

- Identify potential hazards and determine whether a release has occurred.
- Activate local emergency systems (e.g. manual shutoff devices) and take appropriate immediate actions based on level of training and the ability to act safely.
- Coordinate the notification and evacuation of employees and customers from the facility.
- Make required agency notifications and request needed assistance.
- Assist responding agencies by providing access to the facility and information about the facility.
- Other:

Date: 04/01/03

BUSINESS NAME (Same as FACILITY NAME or DBA)

MARTIN'S Auto

FACILITY ADDRESS

26967 5th

100

CITY

Highland

EMERGENCY RESPONSE PLANS AND PROCEDURES - PAGE 3

FACILITY EMERGENCY EQUIPMENT: List facility emergency equipment on site (fire extinguisher, fire alarm, spill control equipment, SCBA, first aid kits, etc.); include test/maintenance plan. (✓ Check those items that apply and write additional information in the space provided)

Equipment	Quantity/Type	Maintenance Schedule/Frequency
<input checked="" type="checkbox"/> Fire extinguisher(s)	2	Tested Yearly
<input checked="" type="checkbox"/> First aid kit(s)	1	Checked monthly
<input type="checkbox"/> Fire alarm(s)		
<input checked="" type="checkbox"/> Spill control equipment	Absorbent	Checked monthly
<input type="checkbox"/> Monitoring system		
<input type="checkbox"/> Personal Protective Equipment		
<input type="checkbox"/> Other		
<input type="checkbox"/> Other		

FACILITY EARTHQUAKE RESPONSE Identify areas of the facility and mechanical or other systems that require immediate inspection because of their vulnerability to earthquake related ground motion. (E.g. Hazardous materials or waste storage locations, vessels, piping, pipe and tank supports, valves, gauges, etc.) (✓ Check those items that apply and write additional information in the space provided)

- Chemical Storage Locations - Product and Waste
- Process vessels
- Above ground storage tanks
- Emergency shutoff systems
- Piping and pipe supports
- Utility connections
- Other: _____
- Other: _____

ARRANGEMENTS/AGREEMENTS: Describe any arrangements or agreements that you have with private emergency response teams, waste haulers, disposal companies, recyclers, local hospitals, police or fire. If you have no arrangements or agreements, state that fact in the space provided. (✓ Check those items that apply and write additional information in the space provided)

- Hazardous waste hauler Hazardous Waste Hauler's - Golden West Oil Co
- Emergency response team _____
- Local Hospitals _____
- Other _____
- No arrangements or agreements at this time

Date: 04-01-03

HAZARDOUS MATERIALS INVENTORY FORM - Chemical Description **MATERIAL WASTE**
One page per item. Indicate if material Off waste (Do not combine material and waste on one form)
 MAKE COPIES OF THIS FORM AS NEEDED.
 ATTACH A MATERIAL SAFETY DATA SHEET (MSDS) IF THE MATERIAL IS NOT LISTED IN APPENDIX I OF THIS GUIDE.

I. FACILITY INFORMATION

ESTABLISHMENT #	89019040										ITEM NUMBER		
FACILITY ID #	3	6	0	0	1	0	1	9	0	4	0	FACILITY MAP # 283	GRID COORDINATE(S) 284
BUSINESS NAME	MARTIN'S Auto										57	57	
BUSINESS SITE ADDRESS	26967 5th Highland												

II. CHEMICAL INFORMATION

CHEMICAL NAME	285	TRADE SECRET	<input checked="" type="checkbox"/> NO	286								
COMMON NAME	287	EHS*	<input type="checkbox"/> YES	<input checked="" type="checkbox"/> NO	288							
CAS#	289	EHS = Extremely Hazardous Substance (Appendix B)	*If EHS is "YES", all amounts MUST be in pounds									
HAZARDOUS MATERIAL TYPE (Check one item only)	<input checked="" type="checkbox"/> a. PURE	<input type="checkbox"/> b. MIXTURE	<input type="checkbox"/> c. WASTE	211	RADIOACTIVE? Yes <input type="checkbox"/> No <input checked="" type="checkbox"/>	CURIES	215					
PHYSICAL STATE (Check one item only)	<input type="checkbox"/> a. SOLID	<input checked="" type="checkbox"/> b. LIQUID	<input type="checkbox"/> c. GAS	<input type="checkbox"/> d. DUST	LARGEST CONTAINER SIZE	30	216					
FED HAZARD CATEGORIES	<input checked="" type="checkbox"/> a. FIRE	<input type="checkbox"/> b. REACTIVE	<input type="checkbox"/> c. PRESSURE RELEASE	<input checked="" type="checkbox"/> d. ACUTE HEALTH	<input type="checkbox"/> e. CHRONIC HEALTH	217	218					
AVERAGE AMOUNT	15	217	MAXIMUM AMOUNT	30	218	ANNUAL WASTE AMOUNT	118	STATE WASTE CODE	228			
UNITS* (Check one item only)	<input checked="" type="checkbox"/> a. GALLONS	<input type="checkbox"/> b. CUBIC FEET	<input type="checkbox"/> c. POUNDS	<input type="checkbox"/> d. TONS	<input type="checkbox"/> e. OTHER	221	DAYS ON SITE	222	365			
STORAGE CONTAINER (Check all that apply)	<input type="checkbox"/> a. ABOVEGROUND TANK	<input checked="" type="checkbox"/> b. PLASTIC/NONMETALLIC DRUM	<input type="checkbox"/> l. FIBER DRUM	<input type="checkbox"/> m. GLASS BOTTLE	<input type="checkbox"/> q. RAIL CAR	223	<input type="checkbox"/> d. UNDERGROUND TANK	<input type="checkbox"/> f. CAN	<input type="checkbox"/> i. BAG	<input type="checkbox"/> n. PLASTIC BOTTLE	<input type="checkbox"/> r. OTHER	224
	<input type="checkbox"/> c. TANK INSIDE BUILDING	<input type="checkbox"/> g. CARBOY	<input type="checkbox"/> k. BOX	<input type="checkbox"/> o. TOTE BIN			<input type="checkbox"/> i. STEEL DRUM	<input type="checkbox"/> h. SILO	<input type="checkbox"/> j. CYLINDER	<input type="checkbox"/> p. TANK WAGON		
STORAGE PRESSURE	<input checked="" type="checkbox"/> a. AMBIENT	<input type="checkbox"/> b. ABOVE AMBIENT	<input type="checkbox"/> c. BELOW AMBIENT	225								
STORAGE TEMPERATURE	<input checked="" type="checkbox"/> a. AMBIENT	<input type="checkbox"/> b. ABOVE AMBIENT	<input type="checkbox"/> c. BELOW AMBIENT	<input type="checkbox"/> d. CRYOGENIC	226							

%WT	COMPOSITION (LIST ALL COMPONENTS, HAZARDOUS FIRST)	EHS	CAS #
1. 100	motor oil	<input type="checkbox"/> YES <input checked="" type="checkbox"/> NO	8020835
2.		<input type="checkbox"/> YES <input type="checkbox"/> NO	
3.		<input type="checkbox"/> YES <input type="checkbox"/> NO	
4.		<input type="checkbox"/> YES <input type="checkbox"/> NO	
5.		<input type="checkbox"/> YES <input type="checkbox"/> NO	

If more hazardous components are present at greater than 1% by weight if non-carcinogenic, or 0.1% by weight if carcinogenic, attach additional sheets.

NOTES (Trade names/synonyms or other information relevant to the substances listed)

* If EPCRA, Owner/Operator please sign here

Date: 04/01/03



Business Emergency/Contingency Plan Receipt

Mail to: MARTIN'S AUTOMOTIVE
26967 5TH ST
HIGHLAND, CA 92348

Site Address: MARTIN'S AUTOMOTIVE
26967 5TH ST
HIGHLAND, CA 92348

Service Request ID: SR0000775
Facility ID: FA0004600

The Business Emergency/Contingency Plan was received on April 04, 2003 by the Hazardous Materials Division.

For future reference, please note the following Business Emergency/Contingency Plan requirements:

1. The contents of this plan are subject to field verification and a current copy of this plan must be available on site.
2. This plan contains important information on preventing, responding to, and reporting releases of hazardous materials/waste. Employees are expected to be familiar with these portions of the plan.
3. The plan is available for public inspection through this Division, with the exception of substantiated trade secrets, the separate confidential emergency contact page, and maps specifying the precise storage locations of hazardous materials/wastes.
4. Two copies of the plan and/or update is required to be filed with this Division. The second copy will be forwarded to the local fire jurisdiction.
5. The annual deadline for submission of business plan inventory is March 1st. Please note that EPA does not allow EPCRA facilities to file a recertification in place of annual inventory. Also, this Division typically does not send individual notices of this statutory deadline, so please note the March 1st date for future annual submissions.

Within 30 days of any of the following events, an amendment to the Business Emergency/Contingency Plan must be filed:

1. A 100 percent or more increase in quantity of a previously disclosed item.
2. Any handling of a previously undisclosed hazardous material (including waste) required to be inventoried or elimination of a previously inventoried item.
3. Change of business address, business ownership, or business name.
4. Change of emergency contact information or other site conditions that may significantly affect emergency response.

For more information please consult the latest version of the San Bernardino County CUPA Business Emergency/Contingency Plan guidelines and forms, available through our website at www.sbcfire.org or by calling this office at (909) 386-8401.

MARTIN'S AUTOMOTIVE
26967 5TH STREET

S & S INLAND STAR
28967 5TH ST
HIGHLAND

FA0015635

SAN BERNARDINO COUNTY FIRE -HAZARDOUS MATERIALS DIVISION

Request to Reverse Delinquent Penalty Fees

Requester: RUTH CLARK

Date: 1/21/2015 12:37:04PM

Facility ID: FA0015835
 S & S INLAND STAR
 28987 5TH ST
 HIGHLAND, CA 92346

Invoice ID	Total Account Balance	Total Due for Invoice
IN0102340	\$ 296.45	\$ 296.45
Invoice Date	Delinquent Penalties	Total Paid
12/5/14	\$ 296.45	\$ 847.00

Explanation: DELINQUENT FEES WERE ADDED TO THIS INVOICE PRIOR TO DUE DATE. ENVISION ERROR OCCURRED DURING THE DELINQUENT BATCHED BILLING PROCESS (1-7-15) ASSESSING 36% PREMATURELY. CUSTOMER MADE PAYMENT IN FULL AND ON TIME. THEY'RE NOT RESPONSIBLE FOR THE LATE FEES. THEREFORE, PLEASE REVERSE THE DELINQUENT FEES ASSOCIATED WITH THIS INVOICE. THANK YOU.

HazMat Supervisor _____ Date _____

[Signature] / 1/26/15
 Deputy Fire Marshal Date

Program/Element	Qty	Description	Amount
4242	1	HAZARDOUS MATERIALS 1-3 CHEMICALS	\$ 221.00
4453	1	SMALL QUANTITY GENERATOR	\$ 303.00
5002	1	ALL FACILITY STATE SERVICE CHARGE	\$ 35.00
5012	1	CUPA ANNUAL ADMIN PERMIT PROGRAM FEE-LEVEL 2	\$ 288.00
9890	4	DELINQUENT PENALTY FEE	\$ 296.45
9899	8	PAYMENT RECEIVED - THANK YOU	\$ -847.00
Total Due for This Invoice:			\$ 296.45

Waive 9805 Administrative Fee
[Signature] 2-3-15
 Fiscal Services Supervisor Date

Fiscal Section
[Signature] / 1/21/15
 OFM Administrative Supervisor Date

SAN BERNARDINO COUNTY FIRE -HAZARDOUS MATERIALS DIVISION

Request to Reverse Delinquent Penalty Fees

Requester: RUTH CLARK

Date: 1/21/2015 12:37:04PM

Facility ID: FA0015835
 S & S INLAND STAR
 26867 5TH ST
 HIGHLAND, CA 92346

Invoice ID	Total Account Balance	Total Due for Invoice
IN0102340	\$ 296.45	\$ 296.45
Invoice Date	Delinquent Penalties	Total Paid
12/5/14	\$ 296.46	\$ 847.00

Explanation: DELINQUENT FEES WERE ADDED TO THIS INVOICE PRIOR TO DUE DATE. ENVISION ERRDR OCCURRED DURING THE DELINQUENT BATCHED BILLING PROCESS (1-7-15) ASSESSING 35% PREMATURELY. CUSTOMER MADE PAYMENT IN FULL AND ON TIME. THEY'RE NOT RESPONSIBLE FOR THE LATE FEES. THEREFORE, PLEASE REVERSE THE DELINQUENT FEES ASSOCIATED WITH THIS INVOICE. THANK YOU.

Veronica Wald 5/27/15
 HazMat Supervisor Date

[Signature] 1/26/15
 Deputy Fire Marshal Date

Program/Element	Qty	Description	Amount
4242	1	HAZARDOUS MATERIALS 1-3 CHEMICALS	\$ 221.00
4453	1	SMALL QUANTITY GENERATOR	\$ 303.00
5002	1	ALL FACILITY STATE SERVICE CHARGE	\$ 35.00
5012	1	CUPA ANNUAL ADMIN PERMIT PROGRAM FEE-LEVEL 2	\$ 288.00
9990	4	DELINQUENT PENALTY FEE	\$ 296.45
9999	8	PAYMENT RECEIVED - THANK YOU	\$ -847.00
Total Due for This Invoice:			\$ 296.45

Waive 9805 Administrative Fee

Fiscal Section

Fiscal Services Supervisor Date

[Signature] 1/21/15
 OFM Administrative Supervisor Date

QC 02/18/14 UBA

Please make your check payable to:
San Bernardino County Fire Protection District
 Send to:
 157 W. Fifth Street
 Second Floor
 San Bernardino, CA 92415
 (909) 386-8483



TO : S & S INLAND STAR
 26967 5TH ST
 HIGHLAND, CA 92346

ATTN :

Change of Billing Address (see back)

Upon receipt of full payment of the total account balance due as shown on this invoice, you will receive your new annual permit with an effective date of: **12/1/2014 to 11/30/2015**

PLEASE RETURN TOP PORTION WITH PAYMENT

Program/ Element	Qty	Description	Permit Exp Date	Amount
4242	1	HAZARDOUS MATERIALS 1-3 CHEMICALS	11/30/14	\$ 221.00
4453	1	SMALL QUANTITY GENERATOR	11/30/14	\$ 303.00
5002	1	ALL FACILITY STATE SERVICE CHARGE	11/30/14	\$ 35.00
5012	1	CUPA ANNUAL ADMIN PERMIT PROGRAM FEE-LEVEL 2	11/30/14	\$ 288.00
Total Due for This Invoice:				\$ 847.00

Facility Address

S & S INLAND STAR
 26967 5TH ST
 HIGHLAND, CA 92346

Facility ID
 FA0015635

Invoice ID
 IN0102340

Invoice Date
 12/5/14

IN0102340847.00

Total Account Balance
 \$ 847.00

Total Due for Invoice

Total Paid

A 35% DELINQUENCY FEE WILL BE ASSESSED ON ANY UNPAID BALANCE OWED ON YOUR INVOICE, IF YOUR PAYMENT IS RECEIVED IN OUR OFFICE AFTER THE 1/16/2015 DUE DATE.

POSTMARKS ARE NOT ACCEPTED.

Permits are not transferable, you must contact this office for new permits.

If you have any questions regarding this bill, please call San Bernardino County CUPA at (909) 386-8466 or (909) 386-8483.

IN0102340847.00

HAZARDOUS MATERIAL FIELD SERVICES
COMPUTER DATABASE UPDATE AUTHORIZATION (5050 Form)

Demond Bill

Quick Submit-Correct minor information without full verification.

PE Update

CURRENT INVOICE MAILING CODE: A
OWNER ID: OW0009038

O- OWNER INFORMATION

Legal Owner

*NAME: POWELL, SCOTT

*ADDRESS 1: 26967 5TH ST ADDRESS 2: _____

*CITY: HIGHLAND *STATE: CA *ZIP CODE: 92346-6073 *COUNTRY: USA

*PHONE: 909-864-4301 EXT: _____ FAX: _____

ALT PHONE: _____ EXT: _____ FYI LAST UPDATED: 10/17/2014

OWNER MAILING ADDRESS Same as Owner

CARE OF: S & S INLAND STAR DBA: POWELL, SCOTT

ADDRESS 1: 26967 5TH ST ADDRESS 2: _____

CITY: HIGHLAND STATE: CA ZIP CODE: 92346-6073 COUNTRY: USA

F- FACILITY INFORMATION

FACILITY ID: FA0015635

*NAME: S & S INLAND STAR CERS ID: _____

*ADDRESS 1: 26967 5TH ST ADDRESS 2: _____

*CITY: HIGHLAND *STATE: CA *ZIP CODE: 92346 *CITY CODE: _____

*PHONE: 909-864-4301 EXT: _____ ALT PHONE: 951-232-4983 EXT: _____ FAX: _____

CENSUS: MILITARY SCHOOL MEDICAL *SUPERVISORIAL DISTRICT: _____ *INSPECTION DISTRICT: _____ NUMBER OF EMP.: 2

FIRE JURISDICTION: Highland SIC CODE: _____

*BUSINESS CODE: 01 *BUSINESS TYPE: 01 FYI LAST UPDATED: 10/17/2014

FACILITY MAILING ADDRESS Same as Owner Mailing Address Same as Facility Mailing Address

BUSINESS NAME: _____

CARE OF: _____

ADDRESS 1: 26967 5TH ST ADDRESS 2: _____

CITY: HIGHLAND STATE: CA ZIP CODE: 92346 COUNTRY: USA

*EMAIL: _____

NO EMAIL (insert comment 3899 with "NO EMAIL-Inspector Name")

A- A/R INFORMATION

ACCOUNT ID: AR0019224

RESPONSIBLE PARTY: S & S INLAND STAR Same as Owner Mailing Address Same as Facility Mailing Address

CARE OF: _____

ADDRESS 1: 26967 5TH ST ADDRESS 2: _____

CITY: HIGHLAND STATE: CA ZIP CODE: 92346 COUNTRY: USA

PHONE: 909-864-4301 EXT: _____ ALT PHONE: _____ EXT: _____

ALT PHONE 2: _____ EXT: _____ FYI EXEMPT FROM BILLING: NO FYI Last Billing: _____

FYI ANNIVERSARY DATE: 11/30/2014 FYI ACCOUNT STATUS: ACTIVE ACCOUNT FYI TOTAL DUE: 0.00

ENVIRONMENTAL CONTACT NAME: Scott Powell EMAIL: Service team @ Sandstobandstar.com

Business Code= 01-Corporation, 02-Individual, 03-Partnership, 04-Local Agency/District, 05-County Agency, 06-State Agency, 07-Federal Agency
 Business Type=01-Gas Station, 02-Distributor, 03-Farm, 04-Processor, 05-Commercial, 06-Other

The fields that are marked with an asterisk must be completed or the form will be returned to the requestor. The requestor is expected to complete all fields on this form to the best of his or her ability. Please use the Quick Submit process reasonably.

PERMIT INFORMATION (CIRCLE THOSE THAT APPLY)

NO CUPA ADMIN FEES BEEN ADDED

<input type="checkbox"/> UPDATE	N/A		N/A			
<input type="checkbox"/> INACTIVATE	PERMIT NUMBER	PERMIT STATUS	ORIGINAL P.E.	EFFECTIVE DATE	EXPIRATION DATE	
<input type="checkbox"/> ZERO OUT BALANCE	NA	NA				
GHP FOR UST(PH)	CURRENT STATUS FOR UST(PH)		GHP OR UST ID	CURRENT STATUS(BILLING)	UPDATED P.E.	
ADD NEW P.E.	4453 NEW P.E.	4242 NEW P.E.	NEW P.E.	NEW P.E.	NEW P.E.	
	PRO 45524 NEW P.E.	PRO 43525 NEW P.E.	NEW P.E.	NEW P.E.	NEW P.E.	
						<input type="checkbox"/> UPDATE <input type="checkbox"/> INACTIVATE <input type="checkbox"/> ZERO OUT BALANCE SD12 <input type="checkbox"/> NEW CUPA Admin P.E.
NUMBER OF ACTIVE UST'S						0

*Is this an operating facility that does not require permits (keep AR active and add 0202 GHP record)? Yes No

*Should this facility be inactivated upon verification that there is no balance due? Yes No

*Is this a new owner (a blue book comment is required if Q is yes and there is not a request for demand bill)? Yes No

*Does this 5050 have attached documents? Yes No

*DATE SUBMITTED: 12/1/14 DATE ENTERED: DEC 04 2014 FISCAL ENTRY DATE/INITIAL: 12-14-14 DC

*SUBMITTED BY: Beadek ENTERED BY: JG *Demand bill for updated PEs: Yes No

SPECIAL INSTRUCTIONS: Information in this location will not be entered into Envision.

IN 0102340 ✓

COMMENTS/REMARKS: Only text in this area will be entered as a blue book comment. Please attach and label additional sheets needed for comments.

- Demand bill PE'S, 4242, 4453, SD12.
- Remove 0202 PE.

File

HAZARDOUS MATERIAL FIELD SERVICES COMPUTER DATABASE UPDATE AUTHORIZATION (5050 Form)

Quick Submit-Correct minor information without full verification.

New Facility - Non Non

CURRENT INVOICE MAILING CODE:

OWNER INFORMATION

OWNER ID:

Legal Owner

aw 000 9038

*NAME: *SCOTT Powell*

*ADDRESS 1: *24224 2 26967 5th ST.*

ADDRESS 2:

*CITY: *Highland*

*STATE: *CA*

*ZIP CODE: *92546*

*COUNTRY:

*PHONE: *909-864-4301*

EXT:

FAX:

ALT PHONE: *951-232-4283*

EXT:

FYI LAST UPDATED:

OWNER MAILING ADDRESS

Same as Owner

CARE OF: _____ DBA: _____

ADDRESS 1: _____ ADDRESS 2: _____

CITY: _____ STATE: _____ ZIP CODE: _____ COUNTRY: _____

FACILITY INFORMATION

FACILITY ID: *151635*

*NAME: *S & S Inland star.*

CERS ID:

*ADDRESS 1: *Same as above*

ADDRESS 2:

*CITY: _____ *STATE: _____ *ZIP CODE: _____ *CITY CODE: _____

PHONE: _____ EXT: _____ ALT PHONE: _____ EXT: _____ FAX: _____

CENSUS: MILITARY SCHOOL MEDICAL *SUPERVISORIAL DISTRICT: _____ *INSPECTION DISTRICT: _____ NUMBER OF EMP.: _____

FIRE JURISDICTION: _____ SIC CODE: _____

BUSINESS CODE: _____ *BUSINESS TYPE: _____ FYI LAST UPDATED: _____

FACILITY MAILING ADDRESS

Same as Owner Mailing Address

Same as Facility

BUSINESS NAME: _____

CARE OF: _____

ADDRESS 1: _____ ADDRESS 2: _____

CITY: _____ STATE: _____ ZIP CODE: _____ COUNTRY: _____

EMAIL: _____

NO EMAIL (insert comment 3899 with "NO EMAIL-Inspector Name")

A/R INFORMATION

ACCOUNT ID:

RESPONSIBLE PARTY: _____

Same as Owner Mailing Address

Same as Facility Mailing Address

CARE OF: _____

ADDRESS 1: _____ ADDRESS 2: _____

CITY: _____ STATE: _____ ZIP CODE: _____ COUNTRY: _____

PHONE: _____ EXT: _____ ALT PHONE: _____ EXT: _____

ALT PHONE 2: _____ EXT: _____ EXEMPT FROM BILLING: _____ FYI Last Billing: _____

ANNIVERSARY DATE: *11/30/14* ACCOUNT STATUS: _____ TOTAL DUE: _____

ENVIRONMENTAL CONTACT NAME: _____ EMAIL: _____

Business Code= 01-Corporation, 02-Individual, 03-Partnership, 04-Local Agency/District, 05-County Agency, 06-State Agency, 07-Federal Agency
Business Type=01-Gas Station, 02-Distributor, 03-Farm, 04-Processor, 05-Commercial, 06-Other

Fields that are marked with an asterisk must be completed or the form will be returned to the requestor. The requestor is expected to complete all fields on this form to the best of his or her ability. Please use the Quick Submit process reasonably.

PERMIT INFORMATION (CIRCLE THOSE THAT APPLY)

NO CUPA ADMIN HAS BEEN ADDED

- UPDATE
- INACTIVATE
- ZERO OUT BALANCE

N/A
 PERMIT NUMBER PERMIT STATUS
 N/A
 CURRENT STATUS FOR UST(PH)

ORIGINAL P.E. EFFECTIVE DATE EXPIRATION DATE
 GHP OR UST ID CURRENT STATUS(BILLING) UPDATED P.E.

ADD NEW P.E.

NEW P.E.	NEW P.E.	NEW P.E.	NEW P.E.	NEW P.E.	NEW P.E.	NEW P.E.
0202	PRO 43314					
NEW P.E.	NEW P.E.	NEW P.E.	NEW P.E.	NEW P.E.	NEW P.E.	NEW P.E.

- UPDATE
- INACTIVATE
- ZERO OUT BALANCE
- NEW CUPA Admin P.E.

NUMBER OF ACTIVE UST'S 0

- *Is this an operating facility that does not require permits (keep AR active and add 0202 GHP record)? Yes No
- *Should this facility be inactivated upon verification that there is no balance due? Yes No
- *Is this a new owner (a blue book comment is required if **ENTERED** there is not a request for demand bill)? Yes No
- *Does this 5050 have attached documents? Yes No

*DATE SUBMITTED: 10/14/2014 DATE ENTERED: OCT 17 2014 FISCAL ENTRY DATE/ INITIAL: _____
 *SUBMITTED BY: F. TAWER ENTERED BY: J. J. *Demand bill for updated PEs: Yes No

SPECIAL INSTRUCTIONS: Information in this location will not be entered into Envision.

22271

COMMENTS/REMARKS: Only text in this area will be entered as a blue book comment. Please attach and label additional sheets needed for comments.

- New Facility scheduled to open 11/1/2014.
- * create task to inspect AND then to update 5050
- * please issue 0202 ~~temporarily~~ temporarily.
- * please issue new ~~owner~~ facility I.D and account I.D.
- * please ~~create~~ issue 0W0009038 FOR owner ID.

 ENTERED
 NOV 04 2014
 J. J.

S & S INLAND STAR
26967 5TH ST
HIGHLAND

FA0015635



SAN BERNARDINO COUNTY FIRE DISTRICT

820 South 'E' Street San Bernardino, CA 92415-0183 (909) 386-8401 Fax (909) 386-8460

Office of the Fire Marshal
Hazardous Materials Division
sbcfire.org

Daniel R. Munsey
Fire Chief/Fire Warden

Michael A. Horton
Fire Marshal/Deputy Fire Warden

July 20, 2020

SAM SWARTZ-
ssinlandstar@yahoo.com
HIGHLAND, CA 92346
ATTN: SAM SWARTZ

SUBJECT: COMPLIANCE DEADLINE REMINDER NOTICE

**FACILITY: FA0015635-S&S INLANDSTAR
26967 5TH ST
HIGHLAND, CA 92346**

Mr. Swartz,

A post-inspection compliance review indicates that the following violations cited at the time of inspection on July 02, 2020, remain outstanding.

- Failure to annually review and electronically certify that the business plan is complete and accurate on or before the annual due date.
- Failure to accurately complete and electronically submit the Business Activities Page and/or Business Owner Operator Identification Page. 19 CCR 4 2652(a)(1)
- Failure to accurately complete and electronically submit hazardous material inventory information for all reportable hazardous materials on site at or above reportable quantities of 55 gallons for liquids, 500 pounds for solids, or 200 cubic feet for compressed gases.

If all compliance documentation has recently been submitted, please disregard this notice.

IMPORTANT: All compliance documentation requested on the inspection report must be received by this Division within 30 days from the date of the violation or as otherwise indicated in the inspection report. This CUPA (Certified Unified Program Agency) is required by the State of California to gain compliance from all facilities subject to hazardous materials and hazardous waste laws and regulations. Complying within 30 days of violation or as indicated in the inspection report, is the most efficient and the least inconvenient way for a facility to resolve outstanding violations. If formal enforcement is necessary to gain compliance after 30 days, the facility will be subject to substantial civil fines, costs and other penalties pursuant to California Health and Safety Code (CHSC) 25404.1.1 & 25187.8.

If I can be of assistance in helping you correct the violations stated above or if you have any other questions, please don't hesitate to contact me at KWENDT@SBCFIRE.ORG or (909) 386-8401.

KARL WENDT, REHS
Hazardous Materials Specialist
Hazardous Materials Division

Florida
State Board of
Education

State Board of
Education

BOARD OF PERSONNEL

Chair
Florida Board of
Personnel

Secretary
Florida Board of
Personnel

Member
Florida Board of
Personnel

Florida Board
of Education
Chief Executive
Officer



CUPA
CUPA COMPLIANCE INSPECTION REPORT
 San Bernardino County Fire Department • Hazardous Materials Division
 620 South "E" Street, San Bernardino, CA 92415-0153
 (909) 386-8401 FAX (909) 386-8460 • www.sbcfire.org

FACILITY NAME:	SANDS INLANDSAL	FACILITY ID:	15635
FACILITY ADDRESS:	26967 5 th St., Highland 92346	CERS ID:	K050988 CERS Desk 909-386-6432
<input checked="" type="checkbox"/> INSPECTION <input checked="" type="checkbox"/> PHOTOGRAPHS	CONSENT GRANTED BY:	NAME:	TITLE:
		Sam Swartz	Owner

This inspection was conducted to determine compliance with applicable hazardous materials and hazardous waste laws and regulations. Refer to Title 19 and 22 of the California Code of Regulations (CCR), Chapters 6.5, 6.67 and 6.95 of the California Health and Safety Code (CHSC), and Division 3 of Title 2 of the San Bernardino County Code (SBCC). (V) Violation, (C) - Compliant, (N) Not applicable or not addressed. ALL violations must be corrected within 30-days unless otherwise specified.

CODE	VIOLATION INFORMATION & CLASSIFICATION	V	C	N	NARRATIVE
H201	Hazardous Materials Handler Permit CHSC 25000(a)(4)	X			Current; Permit Expires 11/30/20
H202	Business Plan Established and Implemented CHSC 25007	X			
H203	Business Plan Submittal CHSC 25008, 25009(a)(1)	X			H203 - Last H-203 Submitted via CERS
H206	Business Plan Annual Review and Certification CHSC 25009(a)(2), 25009(b)	X			Completed on 07/11/20
H209	Business Plan Update within 30-days of Change CHSC 25009(a)(1)	X			Corrective Action: See Reviewer
H210	Business Activities/Owner/Operator ID Page CHSC 25009(a)(1)	X			
H211	Hazardous Materials Inventory CHSC 25008, 25009, 25004	X			H210 - Facility Discovers Email Address
H212	Site Map CHSC 25009(a)(2), 25009(a)(1)	X			As per previous address in the
H213	Emergency Response Plan CHSC 25009(a)(3), 25009(a)(1)	X			Quadrant Information
H214	Training Program CCR 2500, 2600, CHSC 25009(a)(3), 25009(a)(1)	X			Corrective Action: See Reviewer
H215	Training Documentation CHSC 25009(a)(4)	X			
W101	Hazardous Waste Generator Permit CHSC 25000	X			H211 - Generator (1) 55 Gallon Drum of
W103	Hazardous Waste Determination CCR 60000.11	X			Used Lubricating Oil and (1)
W104	EPA ID Number CCR 60000.11	X			30 Gallon Pails of Waste which
W110	Hazardous Waste Labeling Standards CCR 60000.11	X			Waste Not Disclosed in the
W122	Reusable Soiled Textile Materials CHSC 25144	X			CERS Inventory
W126	Hazardous Waste Disposal Documentation CCR 60000.11	X			Corrective Action: See Reviewer
W137	Consolidated Manifest Standards CHSC 25102	X			
W138	Used Oil and Fuel Filter Management CCR 60300.130, CHSC 25009(b)	X			W138 - EPA ID Number CAL000405511
W139	Lead Battery Disposal Documentation CCR 60000.11	X			was inactive
W145	Improper Disposal of Hazardous Waste CHSC 25100(a), 25001(a)	X			Corrective Action
W159	Facility Information Reporting SBCC 22-0602, 23-0711	X			
W206	Facility Maintained to Prevent Release/Fire/Explosion CCR 60000.14(1)(2)	X			W110 - 55 Gallon (1) 55 Gallon Drum
W207	Emergency Plan CCR 60000.14(1)(2)	X			Containing Used Lubricating
W213	Hazardous Waste Accumulation CCR 60000.14(1)(2), CHSC 25120, 25004	X			Oil to Not Have Hazardous
W214	Condition of Hazardous Waste Containers CCR 60000.14(1)(2)	X			Waste Labeling
W216	Open Hazardous Waste Containers CCR 60000.14(1)(2)	X			Violation Corrected Onsite
W218	EHS Waste Accumulation CCR 60000.14(1)(1), CHSC 25123, 25001(a), 25123, 25004	X			
W231	Employee Training CCR 60000.14(1)(2)	X			
W238	Hazardous Waste Storage Area Weekly Inspection CCR 60000.14(1)(2)	X			

Description of Facility:	Hazmat Inventory:	
Auto Repair Shop	(1) 75 GAL. AST WASTE OIL (2) 110 GAL. AST WASTE LUBRICATING OIL (1) 55 GAL. DRUM WASTE AND OTHER (1) 30 GAL. PAIL WASTE	WASTE HANDLED: WASTE OIL GENERATOR STATUS: SOL LAST TRANSPORT: 5/13/20 SAND TOWEL/LINEN: AVAILABLE BATTERY CHARGES: WASTE PAC

For assistance regarding this report, please contact the inspector below @ 909-386-8401 or email WJWJW @sbcfire.org.

THIS REPORT SHALL SERVE AS A "NOTICE TO COMPLY" FOR MINOR VIOLATIONS AND A "NOTICE OF VIOLATION" FOR CLASS I & II VIOLATIONS. ALL VIOLATIONS MUST BE CORRECTED WITHIN 30-DAYS OF INSPECTION UNLESS OTHERWISE SPECIFIED. FAILURE TO COMPLY MAY RESULT IN FORMAL ENFORCEMENT LEGAL ACTION. WITHIN 30-DAYS, SIGN THE CERTIFICATION BELOW AND RETURN A COPY TO THE INSPECTOR ONCE ALL VIOLATIONS HAVE BEEN CORRECTED.

CERTIFICATE OF COMPLIANCE:		Inspected by:	Received by:
I certify under penalty of law that ALL violations have been corrected. I am authorized to file this certification on behalf of the Respondent and I am aware of the possibility of penalties, fines and imprisonment for false statements or knowing violations.		Inspector Signature: 	Operator Signature:
Sign:	Date:	Inspector Name (Print): KARL WJWJW	Operator Name (Print): Sam Swartz
Print:	Title:		Inspection Date: 07/02/20

Violations and Compliance Information		
H201	Failure to obtain and maintain a current CUPA Hazardous Materials Handler permit.	Comply by paying all applicable permit fees upon receipt of invoice and submitting all necessary information.
H202	Failure to adequately establish and implement a Business Plan when storing/handling a hazardous material at or above reportable quantities.	Comply by establishing and implementing the Business Plan.
H203	Failure to complete and electronically submit a Business Plan when storing/handling a hazardous material at or above reportable quantities.	Comply by submitting an accurate and complete Business Plan via the California Environmental Reporting System (CERS) .
H206	Failure to annually review and electronically certify that the Business Plan is complete and accurate on or before the due date.	Comply by reviewing and certifying the Business Plan annually.
H209	Failure to electronically update Business Plan within 30 days of: a 100% or more increase in a reported quantity, any handling of a previously undisclosed, reportable hazardous materials, a change of business address, business ownership, or business name, a substantial change in the handler's operations that requires modification of the business plan.	Comply by submitting the updated Business Plan information via CERS.
H210	Failure to accurately complete and electronically submit the Business Activities Page and/or Business Owner Operator Identification Page.	Comply by submitting the Business Activities Page and/or Business Owner/Operator Identification Page as required.
H211	Failure to accurately complete and electronically submit hazardous materials inventory information for all reportable hazardous materials on site at or above reportable quantities.	Comply by submitting an accurate and complete hazardous materials inventory via CERS.
H212	Failure to accurately complete and electronically submit a site map with all required content.	Comply by submitting an accurate and complete site map via CERS.
H213	Failure to establish and electronically submit an adequate emergency response plan and procedures for a release or threatened release of a hazardous material.	Comply by submitting a complete emergency response plan via CERS.
H214	Failure to establish and electronically submit an adequate training program and safety procedures in the event of a release or threatened release of a hazardous material.	Comply by submitting a complete training program via CERS.
H215	Failure to provide initial and annual training to all employees in safety procedures in the event of a release or threatened release of a hazardous material and/or failure to document and maintain training records for a minimum of three years.	Comply by submitting a signed statement indicating that initial and annual training is conducted and training records are maintained for at least three years.
W101	Failure to obtain and maintain a CUPA Hazardous Waste generator permit.	Comply by paying all applicable permit fees upon receipt of invoice and submitting all necessary information.
W103	Failure to make hazardous waste determination.	Comply by submitting a signed statement indicating the waste is non-hazardous based upon generator knowledge, laboratory analysis documentation, or manage the waste as hazardous waste and submit disposal records.
W104	Failure to obtain an EPA ID Number prior to treating, storing, disposing of, transporting or offering for transportation any hazardous waste.	Comply by submitting form 1358 to DTSC.
W110	Failure to properly label hazardous waste containers with: "Hazardous Waste", name and address of the generator, physical and chemical characteristics of the Hazardous Waste, and accumulation start date.	Comply by labeling containers properly and submitting the signed Certificate of Compliance (CoC).
W122	Failure to properly manage reusable soiled textile materials prior to being sent for laundering.	Comply by properly managing reusable textile materials and submitting the signed CoC.
W128	Failure to keep disposal records for three years.	Comply by retaining hazardous waste disposal records and submitting the signed CoC.
W137	Failure to comply with consolidated manifesting procedures and retain records for three years.	Comply by following the consolidated manifesting requirements and submitting the signed CoC.
W138	Failure to properly manage used oil or fuel filters.	Comply by proper management of used oil filters, and by submitting the signed CoC.
W139	Failure to retain for at least 3 years a legible copy of each manifest or bill of lading which identifies spent lead-acid storage batteries shipped to a person who stores the batteries or who uses, reuses, recycles or reclaims the batteries or their components.	Comply by retaining records for 3 years and by submitting the signed CoC.
W145	Failure to dispose of hazardous waste at an authorized facility.	Comply by submitting a signed statement indicating that hazardous waste will be disposed of through a licensed facility.
W159	Failure to provide names, addresses and phone numbers of the business and owner; name and 24-hr phone number of the emergency contact; site address where hazardous waste is generated or produced, if different from the facility address; list of each type of hazardous waste generated; prepare a Contingency Plan.	Comply by meeting all stated requirements by submitting the information via CERS.
W206	Failure to maintain and operate the facility to minimize the possibility of a fire, explosion, or any release of hazardous waste substances to air, soil, or surface water which could threaten human health or the environment.	Comply by ensuring the above requirements are met and by submitting the CoC.
W207	Failure to post the following information next to the telephone: name and telephone number of the emergency coordinator; location of fire extinguishers and spill control material, and, if present, fire alarm; the telephone number of the fire department, unless the facility has a direct alarm.	Comply by meeting the requirements stated above and by submitting the CoC.
W213	Failure to manage hazardous waste within 180 days (or as otherwise required).	Comply by disposing of hazardous waste within the accumulation time limit, by submitting records and the CoC.
W214	Failure to accumulate hazardous waste in a container that is in good condition.	Comply by using a container that is in good condition and by submitting the CoC.
W216	Failure to keep closed a hazardous waste container unless it is in use.	Comply by closing the containers and by submitting the CoC.
W218	Failure to manage acute/extremely hazardous waste within 90 days after accumulating 1 kilogram.	Comply by managing the waste as required and by submitting disposal records and the CoC.
W231	Failure to train all employees on waste handling and emergency procedures.	Comply by training employees and by submitting the CoC.
W238	Failure to inspect hazardous waste storage areas at least weekly.	Comply by conducting weekly inspections and by submitting the CoC along with any other documentation requested by the inspector.

PHOTO NARRATIVE

PHOTO 1



PHOTO 2



Facility/Case Name: S&S Inlandstar
Address: 26967 5th St., Highland 92346

Facility ID #: 15635

1) Description: Front of the facility.

2) Description: (1) 75 gallon aboveground storage tank containing motor oil. No violations.

Date Taken: 07/02/2020

Taken By: Karl Wendt

Signature: 

PHOTO NARRATIVE

PHOTO 3



PHOTO 4



Facility/Case Name: S&S Inlandstar Facility ID #: 15635
Address: 26967 5th St., Highland 92346
3) Description: Hazardous waste storage area. From left to right: (2) 110 gallon AST's of used lubricating oil, (2) 55 gallon drums of waste antifreeze, (1) 55 gallon drum of used lubricating oil.
4) Description: Close up of the 55 gallon drum of used lubricating oil depicted in photo 3. Drum was missing appropriate hazardous waste labeling; associated violation was corrected on site.

Date Taken: 07/02/2020
Taken By: Karl Wendt

Signature: 

PHOTO NARRATIVE

PHOTO 5



PHOTO 6



Facility/Case Name: S&S Inlandstar

Facility ID #: 15635

Address: 26967 5th St., Highland 92346

5) Description: Violation correction regarding the drum depicted in photo 4.

6) Description: (1) 30 gallon parts washer; was not disclosed in the CERS inventory.

Date Taken: 07/02/2020

Taken By: Karl Wendt

Signature: 



San Bernardino County CUPA

620 South "E" Street, San Bernardino, CA 92415-0153 • (909) 386-8401 FAX (909) 386-8460 • www.sbcfire.org

HAZARDOUS WASTE GENERATOR AND HAZARDOUS MATERIALS HANDLER INSPECTION REPORT

FA #: 0019255 Facility Name: SBC Island Store Inspection Date: 7-10-17
Site Address: 76967 5th St Phone #: 909-841-4101
City: Brea Zip Code: 92316 EPA ID #: C1C003165911

Consent Granted by: [X] Inspect [X] Photograph Name: Sam Swartz Title: Owner

Refer to Title 19 and Title 22 of the California Code of Regulations (CCR), Chapter 6.5 and 6.95 of the California Health and Safety Code (CHSC) and Division 3 of Title 2 of the San Bernardino County Code (CC)

THE FOLLOWING SECTIONS ARE IN VIOLATION IF THEY ARE CHECKED

General Requirements:

- 101. Hazardous Waste and/or Materials Permits not current. (CC 23.0602(a))
104. EPA ID Number not obtained for waste generation. (CCR 66262.12(a))
106. Facility not operated to prevent a spill or release. (CCR 66265.31)
107. A Contingency Plan has not been established. (CCR 66265.51(a))
202. A Business Plan has not been established. (CHSC 25507)
203. A Business Plan has not been submitted. (CHSC 25508)
131. Training documentation not complete or available. (CCR 66262.34(d)(2))

Container Storage and Labeling Requirements:

- 110. Hazardous waste containers are not labeled/marked. (CCR 66262.34(f)(3))
111. Hazardous waste label is incomplete. (CCR 66262.34(f)(3))
112. Accumulation start date is missing from tank/container. (CCR 66262.34(f)(2))
113. Accumulation time exceeded. (CCR 66262.34)
114. Hazardous waste container not sound. (CCR 66265.171)
115. Hazardous waste container leaking. (CCR 66265.173(b))
116. Hazardous waste container open when not in use. (CCR 66265.173(a))

Waste Management:

- 119. Hazardous waste managed unlawfully. (CHSC 25154)
126. Failure to retain manifested waste disposal records for 3 years. (CCR 66262.40(a))
137. Failure to retain consolidated waste disposal records for 3 years. (CHSC 25160.2(b)(3))
138. Unlawful management of used oil filters. (CCR 66266.130)

Business Description: Auto Shop

Inspector: [Signature] Received By: [Signature] Title: Owner
Print Name: Jerry Nguyen Print Name: Sam Swartz Report Date: 7-10-17

Sign and submit the yellow copy of this form within 30 days with the required documents listed in each "Compliance Requirement" section.
I certify that I have met the compliance requirements of this Notice of Violation: [Signature] 8-10-2017

San Bernardino County CUPA

620 South "E" Street, San Bernardino, CA 92415-0153 • (909) 386-8401 FAX (909) 386-8460 • www.sbcfire.org

HAZARDOUS WASTE GENERATOR AND HAZARDOUS MATERIALS HANDLER INSPECTION REPORT

FA #: 0015635 Facility Name: 8th Inland Star Inspection Date: 7-10-17

Site Address: 26967 5th St. Phone #: 909-844-4301

City: Highland Zip Code: 92346 EPA ID #: CA-00046511

Consent Granted by: [X] Inspect [X] Photograph Name: Sam Swartz Title: Owner

Refer to Title 18 and Title 22 of the California Code of Regulations (CCR), Chapter 6.5 and 6.95 of the California Health and Safety Code (CHSC) and Division 3 of Title 2 of the San Bernardino County Code (CC)

THE FOLLOWING SECTIONS ARE IN VIOLATION IF THEY ARE CHECKED

General Requirements:

- 101. Hazardous Waste and/or Materials Permits not current. (CC 23.0602(a)) Permits are current, expire 11-30-17.
104. EPA ID Number not obtained for waste generation. (CCR 66262.12(a)) EPA ID number inactive, Form 1358 sent to DTSC.
106. Facility not operated to prevent a spill or release. (CCR 66265.31) No threat of spill or release.
107. A Contingency Plan has not been established. (CCR 66265.51(a)) Inventory: 8755 gallon drums waste coolant, 127 110 gallon DST used oil, 17 75 gallon DST new oil.
202. A Business Plan has not been established. (CHSC 25507) Not submitted or established.
203. A Business Plan has not been submitted. (CHSC 25508) Compliance Requirement: Using the California Environmental Reporting System (CERS), submit Business Plan information into the statewide information management system.
131. Training documentation not complete or available. (CCR 66262.34(d)(2)) Training provided.

Container Storage and Labeling Requirements:

- 110. Hazardous waste containers are not labeled/marked. (CCR 66262.34(f)(3)) Hazardous waste containers labeled.
111. Hazardous waste label is incomplete. (CCR 66262.34(f)(3)) Hazardous waste label missing properties & date, corrected onsite.
112. Accumulation start date is missing from tank/container. (CCR 66262.34(f)(2)) Accumulation start date present.
113. Accumulation time exceeded. (CCR 66262.34) Accumulation time not exceeded, last pickup 6-22-17.
114. Hazardous waste container not sound. (CCR 66265.171) Container sound.
115. Hazardous waste container leaking. (CCR 66265.173(b)) Containers not leaking.
116. Hazardous waste container open when not in use. (CCR 66265.173(a)) Containers closed onsite.

Waste Management: Asbury is waste hauler and services parts cleaner.

- 119. Hazardous waste managed unlawfully. (CHSC 25154) Hazardous waste managed lawfully.
128. Failure to retain manifested waste disposal records for 3 years. (CCR 66262.40(a)) Records available for review.
137. Failure to retain consolidated waste disposal records for 3 years. (CHSC 25150.2(b)(3)) Records available for review.
138. Unlawful management of used oil filters. (CCR 66266.130) Oil filters (used) managed lawfully.

Business Description: Auto Shop

Inspector: Jerry Nguyen Sign Name Received By: Sam Swartz Sign Name Title: Owner Report Date: 7-10-17

Sign and submit the yellow copy of this form within 30 days with the required documents listed in each "Compliance Requirement" section. I certify that I have met the compliance requirements of this Notice of Violation: Name Date

PHOTO 1



PHOTO 2



Facility/Case Name: S&S Inland Star	Facility ID#: 0015635
Address: 26967 5 th St. Highland CA 92346	
Description Photo #1: Front of facility	
Description Photo #2: (1) 30 gallon parts cleaner	
Date Taken: 7-10-17	Taken By: Jerry Nguyen

Signature: *Jerry Nguyen*

PHOTO 3



PHOTO 4



Facility/Case Name: S&S Inland Star	Facility ID#: 0015635
Address: 26967 5 th St. Highland CA 92346	
Description Photo #3: (2) 110 gallon aboveground storage tank of used oil located in hazardous waste storage area. Both tanks were labeled. Right tank was observed open while not in use. Left tank was closed.	
Description Photo #4: (2) 55 gallon drums of waste coolant located in hazardous waste storage area. Drums were observed with labels. Drums were observed open while not in use.	
Date Taken: 7-10-17	Taken By: Jerry Nguyen

Signature: *Jerry Nguyen*

PHOTO 5

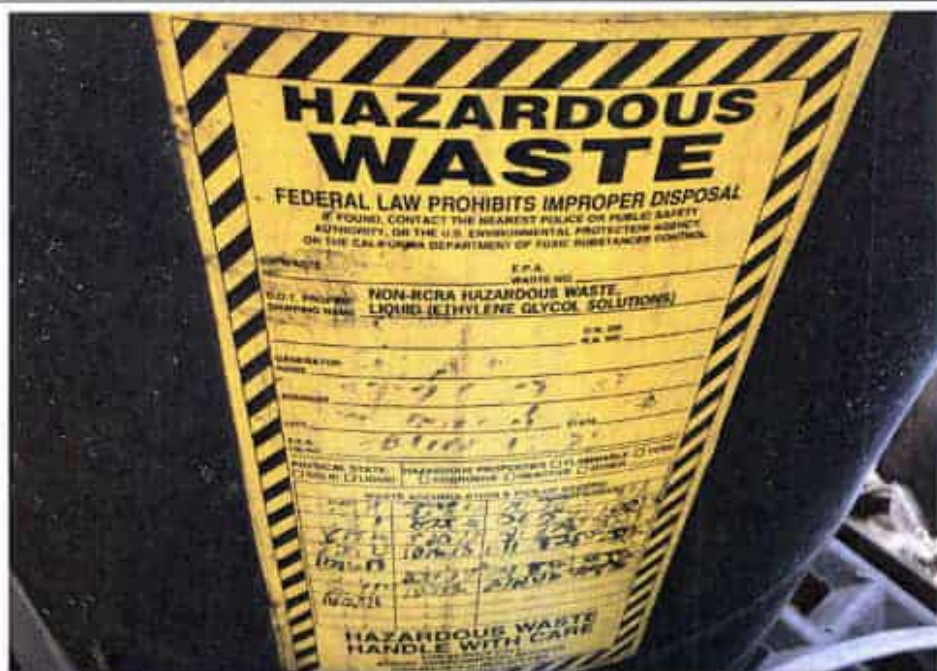
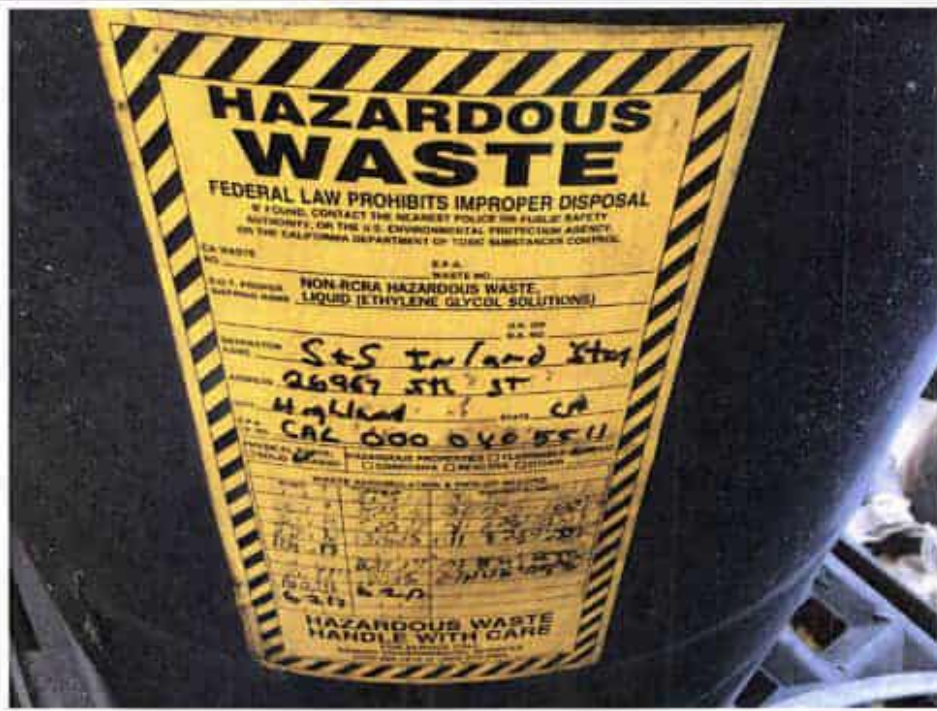


PHOTO 6



Facility/Case Name: S&S Inland Star	Facility ID#: 0015635
Address: 26967 5 th St. Highland CA 92346	
Description Photo #5: Hazardous waste label on (55) gallon drum of waste coolant pictured in photo #4. Generator information was illegible. Hazardous waste label is incomplete with missing hazardous properties and accumulation start date	
Description Photo #6: Hazardous waste label pictured in photo #5 completed/corrected onsite.	
Date Taken: 7-10-17	Taken By: Jerry Nguyen

Signature: *Jerry Nguyen*

HAZARDOUS WASTE GENERATOR AND HAZARDOUS MATERIALS HANDLER INSPECTION REPORT

FA #: 15625 Facility Name: St S Inland Site Inspection Date: 12/1/2014
 Site Address: 26967 Rd 5th Street Phone #: 909 567-4701
 City: Highland Zip Code: 92346 EPA ID #: None obtained
 Consent Granted by: Inspect Photograph Name: Scott Powell Title: Owner/Partner # Emp: 1 Pallet left on site? Yes/No
 Refer to Title 19 and Title 22 of the California Code of Regulations (CCR), Chapter 6.5 and 6.85 of the California Health and Safety Code (CHSC) and Division 3 of Title 2 of the San Bernardino County Code (CC)

THE FOLLOWING SECTIONS ARE IN VIOLATION IF THEY ARE CHECKED

General Requirements:

- 101. / 201. Hazardous Waste and/or Materials Permits not current. (CC 23.0602(a)) Permits will be billed
 Compliance Requirement: Submit fees within 30 days of billing.
- 104. EPA ID Number not obtained for waste generation. (GGR 66262.12(a)) Obtain a permanent EPA ID
 Compliance Requirement: Obtain permanent EPA ID Number by submitting Form 1358 to DTSC. Submit your EPA ID Number to this Division.
- 106. Facility not operated to prevent a spill or release. (CCR 66266.31)
 Compliance Requirement: Facility must conduct housekeeping & operate to prevent all spills. Signature on certification below denotes compliance.
- 107. A Contingency Plan has not been established. (CCR 66265.51(a))
- 202. A Business Plan has not been established. (CHSC 25503.07)
 INVENTORY: 75 Gallon white oil, 2555 waste cabinet.
 → Submit business plan using CERCLIS system
- 203. A Business Plan has not been submitted / updated. (CHSC 25505.07)
 Compliance Requirement: Submit the original and one copy of the Business Emergency/Contingency Plan to this Division. NOTE: You must keep a current copy of your Business Emergency/Contingency Plan onsite and available at all times.
- 131. Training documentation not complete or available. (CCR 66262.34(d)(2))
 Compliance Requirement: Submit training documentation as required.

Container Storage and Labeling Requirements:

- 110. Hazardous waste containers are not labeled/marked. (CCR 66262.34(f)(3)) Waste properly labeled
- 111. Hazardous waste label is incomplete. (CCR 66262.34(f)(3))
- 112. Accumulation start date is missing from tank/container. (CCR 66262.34(f)(2))
 Compliance Requirement: Hazardous waste label is to be applied to the tank/container. All fields and lines are to be correctly completed.
- 113. Accumulation time exceeded. (CCR 66262.34) No waste pick up.
 Compliance Requirement: Dispose of waste using a licensed waste hauler within 30 days. Submit copies of disposal documents to this Division.
- 114. Hazardous waste container not sound. (CCR 66265.171) Containers ok
- 115. Hazardous waste container leaking. (CCR 66265.173(b))
- 116. Hazardous waste container open when not in use. (CCR 66265.173(a))
 Compliance Requirement: Waste containers must be sound, not leaking and closed when not in use.

Waste Management:

- 119. Hazardous waste managed unlawfully. (CHSC 25154) Waste managed lawfully
 Compliance Requirement: Hazardous waste containers and aboveground tanks must be labeled, closed, and inspected (weekly or daily, as appropriate). Waste is to be removed by a licensed waste hauler within the allowed time periods.
- 126. Failure to retain manifested waste disposal records for 3 years. (CCR 66262.40(a)) not generated yet
- 137. Failure to retain consolidated waste disposal records for 3 years. (CHSC 25160.2(b)(3))
 Compliance Requirement: Submit copies of waste disposal records for the past
- 138. Unlawful management of used oil filters. (CCR 66266.130) Taken to collection center.
 Compliance Requirement: Label all used oil filter containers with "DRAINED USED OIL FILTERS" and the accumulation start date.

Business Description: Small quantity generator

Inspected By: Andrew Bezdek Received By: Scott Powell Title: CEO
 Sign Name: _____ Sign Name: _____
 Print Name: Andrew Bezdek Print Name: Scott Powell Report Date: 12-1-14

Sign and submit the yellow copy of this form within 30 days with the required documents listed in each "Compliance Requirement" section.

I certify that I have met the compliance requirements of this Notice of Violation: _____ Name _____ Date _____

SAN BERNARDINO COUNTY FIRE DEPARTMENT



COUNTY OF SAN BERNARDINO

OFFICE OF THE FIRE MARSHAL
HAZARDOUS MATERIALS DIVISION
820 South "E" Street • San Bernardino, CA 92415-0153
(909) 386-8401 • Fax (909) 386-8460

MARK A. HARTWIG
Fire Chief/Fire Warden

DATE: 10.15.2014
TO: City of Highland
FROM: SAN BERNARDINO COUNTY FIRE DEPARTMENT
HAZARDOUS MATERIALS DIVISION
PHONE: (909) 386-8401 **FAX:** (909) 386-8460
SUBJECT: CERTIFICATE OF OCCUPANCY CLEARANCE PER
GOVERNMENT CODE § 65850.2 (C).
FACILITY: S & S Inland Star – 26967 5th Street, Highland, CA 92345
CONTACT: Scott Powell, OWNER.

- The above facility has complied with or is in the process of complying with the Business Plan and permit requirements for the San Bernardino County Fire Department, Hazardous Materials Division pursuant to California Health & Safety Code (CHSC) Chapter 6.95 § 25503.5.
- The above facility is exempt from the Business Plan requirements for the following reason(s): Exemption request form submitted 10.14.2014.
- This facility has complied with, or is in the process of complying with the Risk Management Plan (RMP) requirements pursuant to CHSC Chapter 6.95, Article 2.
- This facility is not subject to RMP requirements because it does not handle regulated substances in quantities at or exceeding threshold quantities.

A handwritten signature in black ink, appearing to read "Firas Taher".

Firas Taher
Field Services Section

GOVERNMENT CODE § 65850.2 (c). A city or county shall not issue a final certificate of occupancy or its substantial equivalent unless that is verification from the administering agency, if required by law, that the owner or authorized agent has met, or is meeting, the applicable requirements of § 25505 and Article 2 (commencing with § 25531) of Chapter 6.95 of Division 20 of the Health and Safety Code, and the requirements for a permit, if required by law, from the air pollution control district or air quality management district exercising jurisdiction in the area governed by the city or county or has provided proof from the appropriate district that the permit requirements do not apply to the owner or authorized agent.

GREGORY C. DEVEREAUX
Chief Executive Officer

ROBERT A. LOVINGOODFirst District
JANICE RUTHERFORD.....Second District
JOSIE GONZALES Fifth District

Board of Supervisors

JAMES RAMOS Third District
GARY C. OVITTFourth District

PHOTO NARRATIVE

PHOTO 1



PHOTO 2

Facility/Case Name: **S & S Inland Star**

Facility ID #: **15635**

Address: **26967 5th Street Highland 92346**

1) Description: **Located on the south side of the building is a 75 gallon waste oil tank and two 55 gallon waste coolant drums.**

Date Taken: **12/1/2014**

Taken By: **Andrew Bezdek**

Signature: 

S & S INLAND STAR
26867 6TH ST
HIGHLAND

FA0015635



SAN BERNARDINO COUNTY FIRE DISTRICT

620 South "E" Street San Bernardino, CA 92415-0153 (909) 386-8401 Fax (909) 386-8460

Office of the Fire Marshal
Hazardous Materials Division
sbcfire.org

Mark A. Hartwig
Fire Chief/Fire Warden

Michael A. Horton
Fire Marshal

March 26, 2015

S & S INLAND STAR
26967 5TH ST
HIGHLAND, CA 92346

SUBJECT: INSPECTION COMPLIANCE REQUIREMENTS

**FACILITY: FA0015635-S & S INLAND STAR
26967 5TH ST
HIGHLAND, CA 92346**

A recent review of our records indicates that the following violation(s) remain outstanding from the inspection conducted on December 01, 2014:

- Failure to establish a Contingency Plan
- Failure to obtain an EPA ID Number
- Owner/Operator that handles a hazardous material at or above regulated quantities shall establish a Business Plan.
- Owner/Operator shall submit the hazardous materials inventory, emergency contacts, site plan and certification that the existing plan is current and up to date.

Failure to submit the signed and completed certificate of compliance with the previously requested documentation immediately may result in legal action.

If you have any questions, please call me at (909) 386-8401 or email me at ABEZDEK@SBCFIRE.ORG.



ANDREW BEZDEK, REHS
Hazardous Materials Division

BOARD OF SUPERVISORS

Robert A. Lovingood
First District

Janice Rutherford
Chair, Second District

James Ramos
Third District

Curt Hagman
Fourth District

Josie Gonzales
Fifth District

Gregory Devereaux
Chief Executive Officer

Molina, Maria

Subject: Raul Meza copy for Heather Hodgetts, Partner Engineering and Science Inc 21113004
Location: Re: Highland, 26967 and 26975 5th St., (4 files, 2 3/4 thick)

Start: Tue 12/7/2021 9:00 AM
End: Tue 12/7/2021 11:00 AM

Recurrence: (none)

Meeting Status: Meeting organizer

Organizer: Molina, Maria
Required Attendees: Juday, Donna
Optional Attendees: Serrano, Lizbeth

EST_CITY	EST_STREE	ES	EST_5	EST_5	EST_5	EST_NAME	EST_NBR	ES	EST_INACT	ES	PMT_CAT	PMT_1	PMT_1	PMT_INACT	PMT_MFR	EST_COMMENT	EST_DATE	EST_EST_LAST_UPD	EST_UPDATE_EMP_ID
HIGHLAND	29967	5TH	0/0	ST		MARTIN'S AUTOMOTIVE	89019040				227001	0					8/8/1989	9/25/1992	LOAD
HIGHLAND	29967	5TH	0/0	ST		MARTIN'S AUTOMOTIVE	89019040				228708	0					6/6/1989	9/25/1992	LOAD
HIGHLAND	29975	5TH		ST		ELITE LAWN & LANDSCAPE	00048918				227001	0				PER SURVEY (RN)	10/10/2000	10/10/2000	T0477
HIGHLAND	29975	5TH		ST		ELITE LAWN & LANDSCAPE	00048918				229008	25				PER SURVEY (RN)	10/10/2000	10/10/2000	T0477
HIGHLAND	29975	5TH		ST		ELITE LAWN & LANDSCAPE	00048918				228707	25				PER SURVEY (RN)	10/10/2000	10/10/2000	T0477

Facility ID	Name	Site Address	City	APN	Status	CDR ID	Owner ID	Renewal Date
FAD01523	SAS INLANDSTAR	29967 5TH ST	HIGHLAND		01 - ACTIVE ACCOUNT	10000000	OW000038	11/30/2014
FAD01075	SANCHEZ AUTOMOTIVE SERVICE	29967 5TH ST	HIGHLAND		02 - INACTIVE ACCOUNT		OW000060	3/31/2006
FAD00400	MARTIN'S AUTOMOTIVE	29967 5TH ST	HIGHLAND		02 - INACTIVE ACCOUNT		OW000382	5/31/2002

Facility ID	Name	Site Address	City	APN	Status	CDR ID	Owner ID	Renewal Date
FAD00294	ELITE LAWN & LANDSCAPE	29975 5TH ST	HIGHLAND		02 - INACTIVE ACCOUNT		OW000428	11/30/2002

Heather Hudgins
Partner Engineer

12/1/2021

4

2-1113004



CUPA
 San Bernardino County Fire Protection District - Hazardous Materials Division
 690 S. E. St. San Bernardino, CA 92415-0165 • (909) 386-8445 FAX (909) 386-8400
 hazzmat@sbccfd.org

REQUEST FOR AN ENVIRONMENTAL AUDIT PHASE I CERTIFIED HAZARDOUS MATERIALS RECORDS SEARCH FINDING REPORT

The main focus of a REQUEST FOR AN ENVIRONMENTAL AUDIT PHASE I CERTIFIED HAZARDOUS MATERIALS RECORDS SEARCH FINDING REPORT is to determine whether there are any in San Bernardino County Fire Protection District (SBCCFD) any record relating to contamination or spills of spills at a particular site. An Environmental Phase I Certified Hazardous Materials Records Search Finding Report should reveal whether there are any facilities at the site that are subject to current or past regulatory activity by SBCCFD, such as underground storage tanks, hazardous material handlers, hazardous waste generators, and CDMRP facilities, as well as any reports of spills, incidents, complaints, or cleanup activity, which can be a useful tool in providing a history of compliance or non-compliance.

Once SBCCFD has completed its search search, an Environmental Phase I Certified Hazardous Materials Records Search Finding Report will be prepared and issued. Each report will detail all SBCCFD records associated with a particular site by type, date, location, and status (where applicable). All files identified in an Environmental Phase I Certified Hazardous Materials Records Search Finding Report can be made available for copies and/or review upon request.

If the completed records search reveals an SBCCFD record of hazardous material activity at the site, an Environmental Phase I Certified Hazardous Materials Records Search Finding Report will be issued, noting that "no records" were identified.

Please provide a specific site address or location description. If a site address does not exist or cannot be found, list another type of location identifier such as Assessor Parcel Number (preferable), cycle streets or intersections (e.g., NWC 3rd Ave. & Main St.), and/or legal description. If possible, please attach a map to this request form.

Service garage Industrial Park

PROPERTY INFORMATION		
Property Owner or Business Name	Location (City Address under Assessor Parcel No.)	City/County
	28887 and 28875 5th Street	Highland, CA
Please provide your name, the company you represent, and contact information below.		
PERSONAL INFORMATION		
Name	Job Position (Job Title)	Company (Qualification Item Must)
Heather Hodgett	Sr. Scientist	Partner Engineering & Science, Inc.
Address	City	State ZIP Code
5454 Camino Bayo	La Jolla	CA 92037
Telephone	Fax	Work Address
619-798-9327	619-798-4315	hhodgett@partneres.com
So that we may provide better service, please check one or more of the boxes below which best describe how the findings of the Env. Audit Phase I Certified Hazardous Materials Records Search will be used under your relationship to the property in question.		
PURPOSE OR RELATIONSHIP TO PROPERTY		
<input checked="" type="checkbox"/> 1. Phase I site assessment of the address AT THE SITE	<input type="checkbox"/> 7. Owner or operator of the facility on property	
<input type="checkbox"/> 2. Environmental professional involved with remediation AT THE SITE	<input type="checkbox"/> 8. Potential buyer	
<input type="checkbox"/> 3. Phase I site assessment of the address NEARBY	<input type="checkbox"/> 9. Real Estate Agent, Lender, Appraiser	
<input type="checkbox"/> 4. Environmental professional involved with remediation NEARBY	<input type="checkbox"/> 10. Funding source	
<input type="checkbox"/> 5. Proposed School Site (LA only, needs Sp-ASMS)	<input type="checkbox"/> 11. Proposed redevelopment	
<input type="checkbox"/> 6. Proposed Drilling - Water Well	<input type="checkbox"/> 12. Legal or other reason	
AMOUNT DUE		
Phase I Certified Hazard Search Finding Report amount	Reference No.	48
Phase I Certified Hazard Search Finding Report amount	Amount Paid	21113084
	Amount Due	136.00
	Amount Due	002430
	Date	11-20-2021

Env. Audit

RECEIVED
 NOV 30 2021
 SBCFRE - HAZMAT

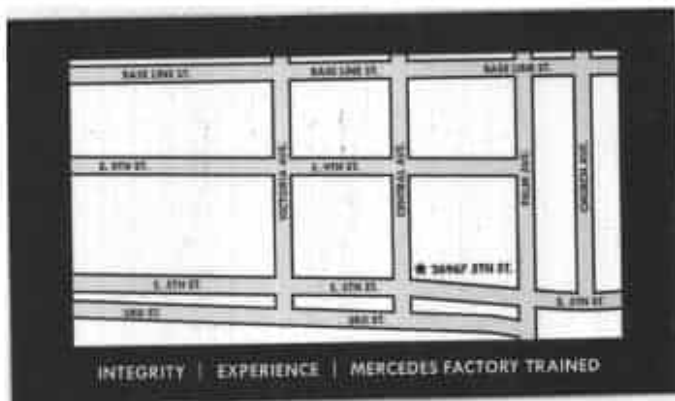


Sam Swartz
Scott Powell

26967 5th Street
Highland, CA 92346

909.864.4701

www.sandsinlandstar.com
serviceteam@sandsinlandstar.com



S & S INLAND STAR
26967 5TH ST
HIGHLAND FA0015635

SANCHEZ AUTOMOTIVE SERVICE
28967 5TH ST
HIGHLAND

FA0010278

**COUNTY OF SAN BERNARDINO
CERTIFIED UNIFIED PROGRAM AGENCY
ANNUAL PERMIT**

**ATTN : DANIEL & LORENA SANCHEZ
SANCHEZ AUTOMOTIVE SERVICE
26967 5TH STREET
HIGHLAND, CA 92346**

**This Unified Permit is hereby issued to:
SANCHEZ AUTOMOTIVE SERVICE
26967 5TH ST
HIGHLAND, CA 92346**

Permit is issued to Facility: EA0010276 for a period not to exceed one year from effective date.

Effective Date: 4/1/2008

Expiration Date: 3/31/2009

<u>Permit Number</u>	<u>Program Element</u>	<u>Related ID</u>
PT0017462	4430 LIMITED QUANTITY GENERATOR(B)	PR0016123

Printed on 4/16/2008
Reconstructed by MIS on 8/12/2008


Pat A. Densen, Fire Chief/Fire Warden

**THIS PERMIT IS NOT TRANSFERABLE AND IS ISSUED CONDITIONALLY
UPON ADHERENCE TO THE REQUIREMENTS LISTED ON THE BACK OF THIS PERMIT.
THIS FORM MUST BE DISPLAYED CONSPICUOUSLY ON THE PREMISES.**

COUNTY OF SAN BERNARDINO CERTIFIED UNIFIED PROGRAM AGENCY ANNUAL PERMIT

ATTN : DANIEL & LORENA SANCHEZ
SANCHEZ AUTOMOTIVE SERVICE
26967 5TH STREET
HIGHLAND, CA 92346

This Unified Permit is hereby issued to:
SANCHEZ AUTOMOTIVE SERVICE
26967 5TH ST
HIGHLAND, CA 92346

Permit is issued to Facility: FA0010276 for a period not to exceed one year from effective date.

Effective Date: 4/1/2006

Expiration Date: 3/31/2007

Permit Number

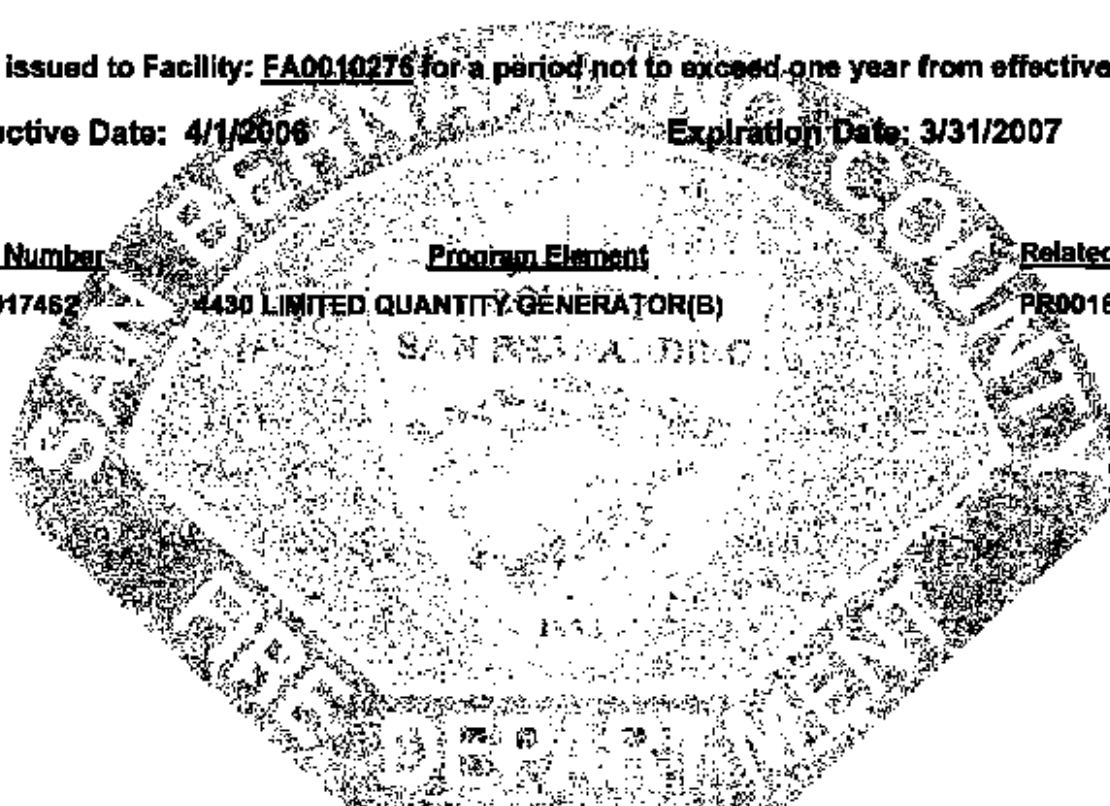
Program Element

Related ID

PT0017462

4430 LIMITED QUANTITY GENERATOR(B)

PR0016123



A handwritten signature in black ink that reads "Peter R. Hills".

Peter R. Hills, Fire Chief/Fire Warden

THIS PERMIT IS NOT TRANSFERABLE AND IS ISSUED CONDITIONALLY
UPON ADHERENCE TO THE REQUIREMENTS LISTED ON THE BACK OF THIS PERMIT.
THIS FORM MUST BE DISPLAYED CONSPICUOUSLY ON THE PREMISES.

SAN BERNARDINO COUNTY FIRE -HAZARDOUS MATERIALS DIVISION

Request to Reverse Delinquent Penalty Fees

Requester: ANDREW BEZDEK

Date: 12/3/2014 9:18:44AM

Facility ID: FA0010276
 SANCHEZ AUTOMOTIVE SERVICE
 26987 5TH ST
 HIGHLAND, CA 92346

Invoice ID	Total Account Balance	Total Due for Invoice
IN0095672	\$ 880.50	\$ 880.50
Invoice Date	Delinquent Penalties	Total Paid
4/3/14	\$ 208.50	\$ 0.00

Explanation: PER INSPECTION, FACILITY IS OUT OF BUSINESS AND A NEW FACILITY IS OPERATING ON SITE. INACTIVATE PE'S AND REVERSE IN0095672. THANK YOU.

Kirk W. O. 12/15/14
 HazMat Supervisor Date

[Signature] 12/15/14
 Deputy Fire Marshal Date

Program Element	Qty	Description	Amount
4242	1	HAZARDOUS MATERIALS 1-3 CHEMICALS	\$ 221.00
4462	1	CONDITIONALLY EXEMPT SM QTY GENERATOR	\$ 241.00
5002	1	ALL FACILITY STATE SERVICE CHARGE	\$ 35.00
6011	1	CUPA ANNUAL ADMIN PERMIT PROGRAM FEE-LEVEL 1	\$ 93.00
9805	1	ADMINISTRATIVE FEE(COLLECTIONS)	\$ 84.00
9990	4	DELINQUENT PENALTY FEE	\$ 208.50
Total Due for This Invoice:			\$ 880.50

Waive 9805 Administrative Fee

Fiscal Section

[Signature] 12/15/14
 Fiscal Services Supervisor Date

[Signature] 12/15/14
 OFM Administrative Supervisor Date

SAN BERNARDINO COUNTY FIRE HAZARDOUS MATERIALS DIVISION

Request to Reverse Delinquent Penalties

Requester: ANDREW BEZDEK

Date: 12/3/2014 9:18:44AM

Facility ID: FA0010276
 SANCHEZ AUTOMOTIVE SERVICE
 26967 5TH ST
 HIGHLAND, CA 92346

Invoice ID	Total Account Balance	Total Due for invoice
IN0095672	\$ 860.50	\$ 860.50
Invoice Date	Delinquent Penalties	Total Paid
4/3/14	\$ 206.50	\$ 0.00

Explanation: PER INSPECTION, FACILITY IS OUT OF BUSINESS AND A NEW FACILITY IS OPERATING ON SITE. INACTIVATE PE'S AND REVERSE JN#95672. THANK YOU.

Kirk W. O 12/5/14 [Signature] 12/10/14
 HazMat Supervisor Date Deputy Fire Marshal Date

Program/Element	Qty	Description	Amount
4242	1	HAZARDOUS MATERIALS 1-3 CHEMICALS	\$ 221.00
4462	1	CONDITIONALLY EXEMPT SM QTY GENERATOR	\$ 241.00
5002	1	ALL FACILITY STATE SERVICE CHARGE	\$ 35.00
5011	1	CUPA ANNUAL ADMIN PERMIT PROGRAM FEE-LEVEL 1	\$ 93.00
9805	1	ADMINISTRATIVE FEE(COLLECTIONS)	\$ 64.00
9990	4	DELINQUENT PENALTY FEE	\$ 206.50
Total Due for This Invoice:			\$ 860.50

Waive 9805 Administrative Fee

[Signature] 12/19/14
 Fiscal Services Supervisor Date OFM Administrative Supervisor Date

HAZARDOUS MATERIAL FIELD SERVICES
COMPUTER DATABASE UPDATE AUTHORIZATION (5050 Form)

Close 0001085
0004244

Quick Submit-Correct minor information without full verification.

CURRENT INVOICE MAILING CODE: A

O- OWNER INFORMATION

OWNER ID: OW0008602

Legal Owner

*NAME: SANCHEZ, DANIEL & LORENA

*ADDRESS 1: 12846 PENSKE ST ADDRESS 2: _____

*CITY: MORENO VALLEY *STATE: CA *ZIP CODE: 92553 *COUNTRY: USA

*PHONE: 951-488-1860 EXT: _____ FAX: _____

ALT PHONE: 909-425-0808 EXT: _____ FYI LAST UPDATED: 06/10/2010

OWNER MAILING ADDRESS

CARE OF: SANCHEZ AUTOMOTIVE SERVICE DBA: SANCHEZ, DANIEL & LORENA

ADDRESS1: 12846 PENSKE STREET ADDRESS 2: _____

CITY: MORENO VALLEY STATE: CA ZIP CODE: 92553 COUNTRY: USA

F- FACILITY INFORMATION

FACILITY ID: FA0010276

*NAME: SANCHEZ AUTOMOTIVE SERVICE GERS ID: 10050988

*ADDRESS 1: 26967 5TH ST ADDRESS 2: _____

*CITY: HIGHLAND *STATE: CA *ZIP CODE: 92346 *CITY CODE: HIGHLAND

*PHONE: 909-425-0808 EXT: _____ ALT PHONE: 951-892-8054 EXT: _____ FAX: 909-425-0404

CENSUS: MILITARY SCHOOL MEDICAL *SUPERVISORIAL DISTRICT: 003 *INSPECTION DISTRICT: 06 NUMBER OF EMP.: _____

FIRE JURISDICTION: CAL FIRE SIC CODE: _____

*BUSINESS CODE: _____ *BUSINESS TYPE: _____ FYI LAST UPDATED: 09/19/2014

FACILITY MAILING ADDRESS

BUSINESS NAME: SANCHEZ AUTOMOTIVE SERVICE

CARE OF: DANIEL & LORENA SANCHEZ

ADDRESS 1: 26967 5TH STREET ADDRESS 2: _____

CITY: HIGHLAND STATE: CA ZIP CODE: 92346 COUNTRY: USA

*EMAIL: SHOGUN46@ALEPHIA.NET

NO EMAIL (insert comment 3899 with "NO EMAIL-Inspector Name")

A- A/R INFORMATION

ACCOUNT ID: AR0011288

RESPONSIBLE PARTY: SANCHEZ AUTOMOTIVE SERVICE

CARE OF: _____

ADDRESS 1: 26967 5TH ST ADDRESS 2: _____

CITY: HIGHLAND STATE: CA ZIP CODE: 92346 COUNTRY: USA

PHONE: 909-425-0808 EXT: _____ ALT PHONE: _____ EXT: _____

ALT PHONE 2: _____ EXT: _____ FYI EXEMPT FROM BILLING: NO FYI Last Billing: 02/15/2014

FYI ANNIVERSARY DATE: 03/31/2006 FYI ACCOUNT STATUS: ACTIVE ACCOUNT FYI TOTAL DUE: 860.50

ENVIRONMENTAL CONTACT NAME: NONE LISTED EMAIL: _____

Business Code= 01-Corporation, 02-Individual, 03-Partnership, 04-Local Agency/District, 05-County Agency, 06-State Agency, 07-Federal Agency
 Business Type=01-Gas Station, 02-Distributor, 03-Farm, 04-Processor, 05-Commercial, 06-Other

The fields that are marked with an asterisk must be completed or the form will be returned to the requestor. The requestor is expected to complete all fields on this form to the best of his or her ability. Please use the Quick Submit process reasonably.

PERMIT INFORMATION (CIRCLE THOSE THAT APPLY)

5011-CUPA ANNUAL ADMIN PERMIT PROGRAM FEE-LEVEL 1

<input type="checkbox"/> UPDATE <input checked="" type="checkbox"/> INACTIVATE <input type="checkbox"/> ZERO OUT BALANCE	PT0032316 PERMIT NUMBER	ACTIVE PERMIT STATUS	4242-HAZARDOUS MATERIALS ORIGINAL P.E.	04/01/2014 EFFECTIVE DATE	03/31/2016 EXPIRATION DATE
<input type="checkbox"/> UPDATE <input checked="" type="checkbox"/> INACTIVATE <input type="checkbox"/> ZERO OUT BALANCE	PT0017462 PERMIT NUMBER	ACTIVE PERMIT STATUS	4452-CONDITIONALLY EXEMPT ORIGINAL P.E.	04/01/2008 EFFECTIVE DATE	03/31/2009 EXPIRATION DATE
			PR0041205 GHP OR UST ID	ACTIVE, BILLABLE CURRENT STATUS(BILLING)	UPDATED P.E.
			PR0016123 GHP OR UST ID	ACTIVE, BILLABLE CURRENT STATUS(BILLING)	UPDATED P.E.
ADD NEW P.E.	NEW P.E.	NEW P.E.	NEW P.E.	NEW P.E.	NEW P.E.
	NEW P.E.	NEW P.E.	NEW P.E.	NEW P.E.	NEW P.E.
NUMBER OF ACTIVE UST'S 0					

UPDATE
 INACTIVATE
 ZERO OUT BALANCE
*NEW CUPA Admin P.E.

*Is this an operating facility that does not require permits (keep AR active and add 0202 GHP record)? Yes No

*Should this facility be inactivated upon verification that there is no balance due? Yes No

*Is this a new owner (a blue book comment is required if Q is yes and there is not a request for demand bill)? Yes No

*Does this 5050 have attached documents? Yes No **ENTERED 11/23/14**

*DATE SUBMITTED: 11/23/14 DATE ENTERED: DEC 08 2014 FISCAL ENTRY DATE/INITIAL: _____

*SUBMITTED BY: Boden ENTERED BY: _____ *Demand bill for updated PEs: Yes No

SPECIAL INSTRUCTIONS: Information in this location will not be entered into the system. J.J.

Reverse Int# 95672 & delinquent fees.

COMMENTS/REMARKS: Only text in this area will be entered as a blue book comment. Please attach and label additional sheets needed for comments.

- Facility is out
- Inactivate pe's.

INSPECTION DATE: 1/23/14	VIOLATION ID: <u>IV0086893</u>	COMPLY BY: <u>02/22/2014</u>
INSPECTOR: MONICA RONCHETTI		COMPLIED ON: _____
VIOLATION: 4401014400-Failure to obtain CUPA Hazardous Waste Generator Permits		
INSPECTION DATE: 1/23/14	VIOLATION ID: <u>IV0086894</u>	COMPLY BY: <u>02/22/2014</u>
INSPECTOR: MONICA RONCHETTI		COMPLIED ON: _____
VIOLATION: 4401044400-Failure to obtain an EPA ID Number		

COMPLETED
TE OC



HAZARDOUS MATERIAL FIELD SERVICE
COMPUTER DATABASE UPDATE AUTHORIZATION (5050 Form)

File

Quick Submit-Correct minor information without full verification.

*UPDATE INVOICE MAILING CODE: (CIRCLE ONE) O F A

CURRENT INVOICE MAILING CODE: F

O- OWNER INFORMATION

OWNER ID: OW0008602

Legal Owner

*NAME: SANCHEZ, DANIEL & LORENA

*ADDRESS 1: 12846 PENSKE ST ADDRESS 2:

*CITY: MORENO VALLEY *STATE: CA *ZIP CODE: 92553 *COUNTRY: USA

*PHONE: 951-488-1660 EXT: FAX:

ALT PHONE: 909-425-0808 EXT: ** LAST UPDATED: 08/10/2010

OWNER MAILING ADDRESS

Same as Owner

CARE OF: SANCHEZ AUTOMOTIVE SERVICE

DBA: SANCHEZ, DANIEL & LORENA

ADDRESS 1: 12846 PENSKE STREET ADDRESS 2:

CITY: MORENO VALLEY STATE: CA ZIP CODE: 92553 COUNTRY: USA

F- FACILITY INFORMATION

FACILITY ID: FA0010276

*NAME: SANCHEZ AUTOMOTIVE SERVICE

*ADDRESS 1: 26967 5TH ST ADDRESS 2:

*CITY: HIGHLAND *STATE: CA *ZIP CODE: 92346 *CITY CODE: HIGHLAND

*PHONE: 909-425-0808 EXT: ALT PHONE: 951-488-1000 EXT: CELL FAX: 909-425-0404

CENSUS: MILITARY SCHOOL MEDICAL *SUPERVISORIAL DISTRICT: 003 *INSPECTION DISTRICT: 06 NUMBER OF EMP: .

FIRE JURISDICTION: CDF PREVENTION SIC CODE:

*BUSINESS CODE: *BUSINESS TYPE: ** LAST UPDATED: 11/29/2010

FACILITY MAILING ADDRESS

Same as Facility

Same as Owner Mailing Address

BUSINESS NAME: SANCHEZ AUTOMOTIVE SERVICE

CARE OF: DANIEL & LORENA SANCHEZ

ADDRESS 1: 26967 5TH STREET ADDRESS 2:

CITY: HIGHLAND STATE: CA ZIP CODE: 92346 COUNTRY: USA

*EMAIL: SHOJUM45@ALPHIA.NET NO EMAIL (insert comment 3899 with 'NO EMAIL-Inspector Name')

A- A/R INFORMATION

ACCOUNT ID: AR0011268

RESPONSIBLE PARTY: SANCHEZ AUTOMOTIVE SERVICE

Same as Owner Mailing Address

Same as Facility Mailing Address

CARE OF:

ADDRESS 1: 26967 5TH ST ADDRESS 2:

CITY: HIGHLAND STATE: CA ZIP CODE: 92346 COUNTRY: USA

PHONE: 909-425-0808 EXT: ALT PHONE: EXT:

ALT PHONE 2: EXT: ** EXEMPT FROM BILLING: NO ** LAST UPDATED: 02/07/2011

** ANNIVERSARY DATE: 03/31/2006 ** ACCOUNT STATUS: ACTIVE ACCOUNT ** TOTAL DUE: 959.70

Business Code= 01-Corporation, 02-Individual, 03-Partnership, 04-Local Agency/District, 05-County Agency, 08-State Agency, 07-Federal Agency
Business Type=01-Gas Station, 02-Distributor, 03-Farm, 04-Processor, 05-Commercial, 06-Other

The fields that are marked with an asterisk must be completed or the form will be returned to the requestor. The requestor is expected to complete all fields on this form to the best of his or her ability. Please use the Quick Submit process reasonably.

PERMIT INFORMATION (CIRCLE THOSE THAT APPLY)

<input type="checkbox"/> ACTIVE <input type="checkbox"/> INACTIVATE <input type="checkbox"/> ZERO OUT BALANCE	PT0017462 PERMIT NUMBER	ACTIVE PERMIT STATUS	4430-LIMITED QUANTITY GEN ORIGINAL P.E.	04/01/2008 EFFECTIVE DATE	03/31/2009 EXPIRATION DATE
			PR0016123 GHP OR UST ID	ACTIVE, BILLABLE CURRENT STATUS(BILLING)	UPDATED P.E.
ADD NEW P.E.	NEW P.E.	NEW P.E.	NEW P.E.	NEW P.E.	NEW P.E.
	NEW P.E.	NEW P.E.	NEW P.E.	NEW P.E.	NEW P.E.
	NUMBER OF ACTIVE UST'S <u>0</u>				

- *Is this an operating facility that does not require permits (keep AR active and add 0202 GHP record)? Yes No
- *Should this facility be inactivated upon verification that there is no balance due? Yes No
- *Is this a new owner (a blue book comment is required if is yes and there is not a request for demand bill)? Yes No
- *Does this 5050 have attached documents? Yes No
- *DATE SUBMITTED: 2-16-2011 DATE ENTERED: _____ FISCAL ENTRY DATE/ INITIAL: _____
- *SUBMITTED BY: G. Man ENTERED BY: ENTERED
- *Demand bill for updated PEs: Yes No

SPECIAL INSTRUCTIONS: Information in this location will not be entered into Envirolink.

FEB 17 2011

[Handwritten Signature]

COMMENTS/REMARKS: Only text in this area will be entered as a blue book comment. Please attach and label additional sheets needed for comments.

INSPECTION DATE: 3/8/06 VIOLATION ID: V0018456 COMPLY BY: 04/07/2006
 INSPECTOR: DWANE PIANALTO COMPLIED ON:
 VIOLATION: 4401044400-Failure to obtain an EPA ID Number



**HAZARDOUS MATERIAL FIELD SERVICES
COMPUTER DATABASE UPDATE AUTHORIZATION**

UPDATE INVOICE MAILING CODE: (CIRCLE ONE)

0 F A New facility

CURRENT INVOICE MAILING CODE:

Q- OWNER INFORMATION

OWNER ID: 8602

NAME: Daniel & Lorena Sanchez
 ADDRESS 1: 12846 Penske St. ADDRESS 2: _____
 CITY: Moreno Valley STATE: CA ZIP CODE: 92553 COUNTRY: _____
 PHONE: (909) 425-0508 EXT: _____ FAX: _____
 ALT PHONE: _____ EXT: _____ DRIVER LICENSE: _____
 TAX ID: SREH 100-712368 OWNER SWITCH DATE: _____ LAST UPDATED: _____

OWNER MAILING ADDRESS

CARE OF: Daniel & Lorena Sanchez DBA: Sanchez Automotive Service
 ADDRESS 1: 26967 5th St. ADDRESS 2: _____
 CITY: Highland STATE: CA ZIP CODE: 92346 COUNTRY: _____

F- FACILITY INFORMATION

FACILITY ID: 10276

NAME: Sanchez Automotive Service
 ADDRESS 1: 26967 5th Street ADDRESS 2: _____
 CITY: Highland STATE: CA ZIP CODE: 92346
 SIC CODE: _____ BUSINESS CODE: _____ BUSINESS TYPE: _____
 CENSUS: _____ SUPERVISORIAL DISTRICT: _____ INSPECTION DISTRICT: _____
 PHONE: _____ EXT: _____ FIRE JURISDICTION: _____
 ALT PHONE: _____ EXT: _____ FAX: _____ LAST UPDATED: _____

FACILITY MAILING ADDRESS

BUSINESS NAME: Sanchez Automotive ~~repair~~ Service
 CARE OF: Daniel & Lorena Sanchez
 ADDRESS 1: 26967 5th Street ADDRESS 2: _____
 CITY: Highland STATE: CA ZIP CODE: 92346 COUNTRY: _____
 EMAIL: _____

[Signature]
3/31/06

A- AIR INFORMATION

ACCOUNT ID: _____

RESPONSIBLE PARTY: Daniel & Lorena Sanchez
 CARE OF: _____
 ADDRESS 1: 26967 5th St. ADDRESS 2: _____
 CITY: Highland STATE: CA ZIP CODE: 92346 COUNTRY: _____
 PHONE: _____ EXT: _____ DRIVER LICENSE: _____
 ALT PHONE: _____ EXT: _____ LAST UPDATED: _____
 ALT PHONE: _____ EXT: _____ ANNIVERSARY DATE: _____
 TAX ID: 3/31/06

PERMIT INFORMATION (CIRCLE THOSE THAT APPLY)

UPDATE/CLOSE/Z.O.B.

N/A
PERMIT NUMBER, PROGRAM RECORD

N/A
ORIGINAL P.E.

STATUS

EXPIRATION DATE

UPDATED P.E.

ADD NEW P.E.

4430

NEW P.E.

NEW P.E.

NEW P.E.

NEW P.E.

NEW P.E.

NUMBER OF EMP. 1

NUMBER OF UST'S 0

MFR #

DATE SUBMITTED: 3/06/00

DATE ENTERED: _____

FISCAL DATE: _____

SUBMITTED BY: D. [Signature]

ENTERED BY: [Signature]

COMMENTS/REMARKS:

Bill for permit. This facility previously held
Mandins Automotive.



**HAZARDOUS MATERIAL FIELD SERVICES
COMPUTER DATABASE UPDATE AUTHORIZATION**

UPDATE INVOICE MAILING CODE: (CIRCLE ONE) O F A

CURRENT INVOICE MAILING CODE: F

O- OWNER INFORMATION

OWNER ID: OW0008602

NAME: SANCHEZ, DANIEL & LORENA

ADDRESS 1: 12846 PENSKE ST

ADDRESS 2: _____

CITY: MORENO VALLEY

STATE: CA

ZIP CODE: 92553-2563

COUNTRY: USA

PHONE: 909-425-0808

EXT: _____

FAX: _____

ALT PHONE: _____

EXT: _____

DRIVER LICENSE: _____

TAX ID: _____

OWNER SWITCH DATE: _____

LAST UPDATED: _____

OWNER MAILING ADDRESS

CARE OF: _____

DBA: _____

ADDRESS 1: 28967 5TH ST

ADDRESS 2: _____

CITY: HIGHLAND

STATE: CA

ZIP CODE: 92553

COUNTRY: USA

F- FACILITY INFORMATION

FACILITY ID: FA0010276

NAME: SANCHEZ AUTOMOTIVE SERVICE

ADDRESS 1: 28967 5TH ST

ADDRESS 2: _____

CITY: HIGHLAND

STATE: CA

ZIP CODE: 92346-2346

CITY CODE: HIGHLAND

SIC CODE: _____

BUSINESS CODE: _____

BUSINESS TYPE: _____

CENSUS: _____

SUPERVISORIAL DISTRICT: 003

INSPECTION DISTRICT: 05

PHONE: _____

EXT: _____

FIRE JURISDICTION: CDF PREVENTION

ALT PHONE: _____

EXT: _____

FAX: _____

LAST UPDATED: 3/10/2006

FACILITY MAILING ADDRESS

BUSINESS NAME: _____

CARE OF: DANIEL & LORENA SANCHEZ

ADDRESS 1: 28967 5TH ST

ADDRESS 2: _____

CITY: HIGHLAND

STATE: CA

ZIP CODE: 92346-2346

COUNTRY: USA

EMAIL: _____

A- AR INFORMATION

ACCOUNT ID: AR0011288

RESPONSIBLE PARTY: _____

CARE OF: _____

ADDRESS 1: _____

ADDRESS 2: _____

CITY: _____

STATE: _____

ZIP CODE: _____

COUNTRY: _____

PHONE: _____

EXT: _____

DRIVER LICENSE: _____

ALT PHONE: _____

EXT: _____

LAST UPDATED: 3/10/2006

ALT PHONE: _____

EXT: _____

TAX ID: _____

ANNIVERSARY DATE: 3/31/2006

TOTAL DUE: 0.00

ACCOUNT STATUS: ACTIVE ACCOUNT

PERMIT INFORMATION (CIRCLE THOSE THAT APPLY)

UPDATE/CLOSE/Z.O.B.	PT00174 PERMIT NUMBER	ACTIVE PERMIT STATUS	4430 ORIGINAL P.E.	4/1/2005 EFFECTIVE DATE	3/31/2008 EXPIRATION DATE
PR0016123 GHP DR UST ID	ACTIVE, BILLABLE CURRENT STATUS(BILLING)	NA GHP FOR UST(PH)	NA CURRENT STATUS FOR UST(PH)	NA CURRENT STATUS FOR UST(PH)	UPDATED P.E.
ADD NEW P.E.	NEW P.E.	NEW P.E.	NEW P.E.	NEW P.E.	NEW P.E.
	NEW P.E.	NEW P.E.	NEW P.E.	NEW P.E.	NEW P.E.

NUMBER OF EMP.	NUMBER OF UST'S	0	MFR #
----------------	-----------------	---	-------

DATE SUBMITTED:	DATE ENTERED:	FISCAL DATE:
SUBMITTED BY:	ENTERED BY:	

COMMENTS/REMARKS:

SANCHEZ AUTOMOTIVE SERVICE
26967 5TH ST
HIGHLAND

FA0010276



CUPA

San Bernardino County Fire Department - Hazardous Materials Division
620 South "E" Street, San Bernardino, CA 92415-0153 • (909) 386-8401 FAX (909) 386-8460 • www.sbctfire.org

CUPA COMPLIANCE INSPECTION REPORT

NAME: SANCHEZ AUTOMOTIVE SERVICE		FACILITY ID: FA0010276
ADDRESS: 28987 5TH ST		CERS ID:10050988
CITY: HIGHLAND	STATE: CA	ZIP CODE: 92346
		INSPECTION DATE: 11/26/2014

Inspector was given permission to: photograph inspect

Inspection Narrative (v020000)
A routine inspection was attempted. The site has changed ownership. (S & S Inland Star, Scott Powell) FA15635. The permits will be inactivated.

INSPECTED BY: ANDREW BEZDEK NAME	RECEIVED BY: INSPECTION DATE: 11/26/2014	Signature Date Time: LTR
	NAME PRINTED ON: 11/26/14 1:16 pm	TITLE

NOTICE OF VIOLATION: THE VIOLATIONS NOTED IN THIS REPORT MUST BE CORRECTED WITHIN THE SPECIFIED TIMEFRAME. FAILURE TO COMPLY MAY RESULT IN LEGAL ACTION.

Sanchez



Automotive

Dealer Quality at Neighborhood Prices.

**Dan "The Man"
Sanchez
- Owner**

**26967 5th Street
Highland CA. 92346**

909.425.0808

*Specializing in Computer Diagnostic's · Transmissions
Engines · Brakes · Struts · Shocks · Electrical · Tune - Up's*

HAZARDOUS WASTE GENERATOR AND HAZARDOUS MATERIALS HANDLER INSPECTION REPORT

FA #: 0010276 Facility Name: Sanchez Automotive Service Inspection Date: 1/23/14
Site Address: 26967 5th St Phone #: 909-425-0808
City: Highland Zip Code: 92346 EPA ID #: CA1000504636

Consent Granted by: Inspect Photograph Name: Daniel Sanchez Title: Owner # Emp: 0 Packet left on site? Yes/No

Refer to Title 19 and Title 22 of the California Code of Regulations (CCR), Chapter 8.5 and 8.95 of the California Health and Safety Code (CHSC) and Division 3 of Title 2 of the San Bernardino County Code (CC)

THE FOLLOWING SECTIONS ARE IN VIOLATION IF THEY ARE CHECKED

General Requirements:

- 101. Hazardous Waste and/or Materials Permits not current. (CCR 23.0802(a)) Not paid permits for 2010, 2011, 2012, 2013 (partial 2014)
Compliance Requirement: Submit fees within 30 days of billing.
- 104. EPA ID Number not obtained for waste generation. (CCR 66262.12(a)) EPA ID# is inactive
Compliance Requirement: Obtain permanent EPA ID Number by submitting Form 1358 to DTSC. Submit your EPA ID Number to this Division.
- 106. Facility not operated to prevent a spill or release. (CCR 66263.31) no spills observed
Compliance Requirement: Facility must conduct housekeeping & operate to prevent spills. Signature on certification below denotes compliance.
- 107. A Contingency Plan has not been established. (CCR 66295.51(a))
- 202. A Business Plan has not been established. (CHSC 25503.5)
- 203. Business Plan has not been submitted / updated. (CHSC 25505) per supplement
Compliance Requirement: Submit the original and one copy of the Business Emergency/Contingency Plan to this Division. NOTE: You must keep a current copy of your Business Emergency/Contingency Plan onsite and available at all times.
- 131. Training documentation not complete or available. (CCR 66262.34(d)(2)) NO employees
Compliance Requirement: Submit training documentation as required.

INVENTORY: (1) 30 gal drum of waste antifreeze
(1) 30 gal drum of used oil
(1) 55 gal drum of used oil A/HPS

Container Storage and Labeling Requirements:

- 110. Hazardous waste containers are not labeled/marked. (CCR 66262.34(f)(3)) Drums were labeled properly
- 111. Hazardous waste label is incomplete. (CCR 66262.34(f)(3)) Waste label complete
- 112. Accumulation start date is missing from tank/container. (CCR 66262.34(f)(2)) < 27 gal. Accum. dates on drums
Compliance Requirement: Hazardous waste label is to be applied to the tank/container. All fields and lines are to be correctly completed.
- 113. Accumulation time exceeded. (CCR 66262.34) Time not exceeded < 27 gal
Compliance Requirement: Dispose of waste using a licensed waste hauler within 30 days. Submit copies of disposal documents to this Division.
- 114. Hazardous waste container not sound. (CCR 66265.171) Containers in good condition
- 115. Hazardous waste container leaking. (CCR 66265.173(b)) NO leaks observed
- 116. Hazardous waste container open when not in use. (CCR 66265.173(a)) Containers observed closed.
Compliance Requirement: Waste containers must be sound, not leaking and closed when not in use.

Waste Management:

- 119. Hazardous waste managed unlawfully. (CHSC 25154) Waste managed lawfully
Compliance Requirement: Hazardous waste containers and aboveground tanks must be labeled, closed, and inspected weekly or daily, as appropriate. Waste is to be removed by a licensed waste hauler within the allowed time periods.
- 128. Failure to retain manifested waste disposal records for 3 years. (CCR 66262.40(a)) N/A
- 137. Failure to retain consolidated waste disposal records for 3 years. (CHSC 25160.2(b)(3)) Records avail. Waste gen. 2013 - 50 gal.
Compliance Requirement: Submit copies of waste disposal records for the past N/A
- 138. Unlawful management of used oil filters. (CCR 66266.130) Filters labeled w/accum. start date.
Compliance Requirement: Label all used oil filter containers with "DRAINED USED OIL FILTERS" and the accumulation start date.

Business Description: General Automotive / Restoration
Inspected By: Monica Rancetti Received By: Daniel Sanchez Title: owner
Print Name: Monica Rancetti Print Name: Daniel Sanchez Report Date: 1/23/14

Sign and submit the yellow copy of this form within 30 days with the required documents listed in each "Compliance Requirement" section.
I certify that I have met the compliance requirements of this Notice of Violation: _____ Name _____ Date _____

CUPA

San Bernardino County Fire Department - Hazardous Materials Division
 620 South 'E' Street, San Bernardino, CA 92415-0153 • (909) 386-8401 FAX (909) 386-8460 • www.sbcfire.org

SUPPLEMENTAL INSPECTION REPORT

Page 2 of 1

INSPECTION DATE: 1/23/14

FACILITY ID: <u>0010276</u>	FACILITY NAME: <u>Sanchez Automotive Service</u>	FACILITY LOCATION: <u>26967 5th St. Highland, CA 92346</u>
Consent Granted by: <input type="checkbox"/> Inspect <input type="checkbox"/> Photograph	NAME: <u>Daniel Sanchez</u>	TITLE: <u>Owner</u>

#203 - Failure to update the Business Plan, CHSC 25505
 The Business Plan is required to be updated annually. The current Business Plan on file was last updated 2/7/06.
 Compliance Requirements Using the California Environmental Reporting System, CERS, submit the Elements of the Business Plan within 30 days. The website is <http://cers.calep.ca.gov/>. If you have any questions regarding CERS, contact our help desk at (909) 386-8422.

If you have any questions regarding this report, contact me at (909) 386-8401 or mronchetti@sbcfire.org.

NOTICE OF VIOLATION: THE VIOLATIONS NOTED ABOVE MUST BE CORRECTED WITHIN 30 DAYS. FAILURE TO COMPLY MAY RESULT IN LEGAL ACTION. THE CERTIFICATE OF COMPLIANCE SHALL BE SUBMITTED WITHIN THE TIME PERIOD NOTED ABOVE.

Inspected By: [Signature] Received By: [Signature]
 Sign Name: Monira Ronchetti Sign Name: Daniel Sanchez
 Print Name: Monira Ronchetti Print Name: Daniel Sanchez
 Date: 1/23/14

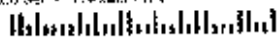
U.S. Postal Service™
REGISTERED MAIL RECEIPT

(Postage & Fees Only. No Insurance Coverage Provided)

For registration information, visit our website at www.usps.com

George *2/16/11*

Postage & Fees	Registration Fee
Postage & Fees	Registration Fee
Postage & Fees	Registration Fee



Sanchez Automotive Service
Attn: Daniel Sanchez
26967 5th Street
Highland, CA 92346

7524 7524 5099 5099 0000 0000 2780 2780 0000 0000

Certified Mail Provides:

- A mailing receipt
- A unique identifier for your mailpiece
- A record of delivery kept by the Postal Service for two years

Important Reminders:

- Certified Mail may ONLY be combined with First-Class Mail® or Priority Mail®.
- Certified Mail is not available for any class of International mail.
- NO INSURANCE COVERAGE IS PROVIDED with Certified Mail. For valuables, please consider Insured or Registered Mail.
- For an additional fee, a Return Receipt may be requested to provide proof of delivery. To obtain Return Receipt service, please complete and attach a Return Receipt (PS Form 3811) to the article and add applicable postage to cover the fee. Enclose mailpiece "Return Receipt Requested". To receive a fee waiver for a duplicate return receipt, a USPS® postmark on your Certified Mail receipt is required.
- For an additional fee, delivery may be restricted to the addressee or addressee's authorized agent. Advise the clerk or mark the mailpiece with the endorsement "Restricted Delivery".
- If a postmark on the Certified Mail receipt is desired, please present the article at the post office for postmarking. If a postmark on the Certified Mail receipt is not needed, detach and affix label with postage on the mail.

IMPORTANT: Save this receipt and present it when making an inquiry.

PH Form 3810, August 2006 (Reverse), PSN 7530-02-000-0047

SENDER: COMPLETE THIS SECTION

- Complete items 1, 2, and 3. Also complete item 4 if Restricted Delivery is desired.
- Print your name and address on the reverse so that we can return the card to you.
- Attach this card to the back of the mailpiece, or on the front if space permits.

1. Article Addressed to:

Sanchez Automotive Service
Attn: Daniel Sanchez
26967 5th Street
Highland, CA 92346

RECEIVED FEB 18 2011

COMPLETE THIS SECTION ON DELIVERY

A. Signature Agent Addressee
[Handwritten Signature]

B. Received by (Printed Name) C. Date of Delivery
[Handwritten Name] *2/10/11*

D. Is delivery address different from item 1? Yes
 if YES, enter delivery address below: No.

3. Service Type

Certified Mail Express Mail
 Registered Return Receipt for Merchandise
 Insured Mail C.O.D.

4. Restricted Delivery? (Extra Fee) Yes

2. Article Number *(Transfer from a...)* **7010 2780 0000 5039 7524**

UNITED STATES POSTAL SERVICE



First-Class Mail
Postage & Fees Paid
USPS
Permit No. G-10

* Sender: Please print your name, address, and ZIP+4 in this box *

San Bernardino County Fire
Hazardous Materials Division
Attn: Gheorghe Man
620 South " E " Street
San Bernardino, CA 92415-0153

RECEIVED
FEB 11 10 11 AM '08

S.B. CO. FIRE DEPT.



HAZARDOUS WASTE GENERATOR AND HAZARDOUS MATERIALS HANDLER INSPECTION REPORT

FA #: 10276 Facility Name: SANCHEZ AUTOMOTIVE SERVICE Inspection Date: 2.7.2011
 Site Address: 28967 5TH ST. Phone #: 909.425.0808
 City: HIGHLAND Zip Code: 92346 EPA ID #: CAL000304636

Consent Granted by: Inspect Photograph Name: DANIEL SANCHEZ Title: OWNER # Emp: 1

Refer to Title 19 and Title 22 of the California Code of Regulations (CCR), Chapter 6.6 of the Health and Safety Code (CHSC) and Division 3 of Title 2 of the San Bernardino County Code (CC). The following code sections are either in Violation (V) of, in Compliance (C) with, the applicable laws and regulations, or compliance is not applicable, not addressed or unknown (N).

GENERAL REQUIREMENTS FOR GENERATORS				GENERAL REQUIREMENTS FOR HANDLERS			
	V	C	N		V	C	N
101. Hazardous Waste Generator Permit current	CC 23.0602(b)(1)	X		201. Hazardous Material Handler permit current	CC 23.0602(b)(3)		X
102. Facility access for inspection granted - HW only	CHSC 25165		X	202. Business Plan established	CHSC 25603.3		X
103. Hazardous Waste determination made	CCR 66262.11		X	203. Business Plan submitted/updated	CHSC 25606		X
104. EPA ID Number obtained	CCR 66262.12(a)		X	204. Hazardous Materials release reported	CHSC 25507		X
105. Hazardous Waste storage/treatment authorization	CHSC 25165.5(d)		X	205. Facility access for inspection granted - HM	CHSC 25508		X
106. Facility operated/maintained to prevent release/leak	CCR 66265.31		X	206. Regulated Substances registration filed	GHSC 25533(a)		X
107. Contingency Plan established	CCR 66265.51(a)		X	207. SPCC Plan prepared	CHSC 26270.6(c)		X
108. Recyclable materials managed lawfully	CHSC 25143.2		X				
109. Universal Waste managed lawfully	CCR 66273		X				
STORAGE AND LABELING REQUIREMENTS				INSPECTION NARRATIVE			
110. Tank/container labeled/marked "Hazardous Waste"	CCR 66262.34(f)(3)		X	<p>This document is an ADDENDUM to the Inspection Report of 2.7.2011.</p> <p>Upon further review of facility file, it was revealed that this facility is operating without a current Hazardous Waste Generator permit. Therefore, violation #101 is being issued in addition to the violation issued with the 2.7.2011 report.</p> <p>Violation 101 – Failure to obtain current Hazardous Waste Generator permit – County Code (CC) 23.0602. This facility is operating without current Hazardous Waste Generator permit.</p> <p>Compliance Requirement: Pay any previously issued invoice by this Department immediately. Pay any future invoice issued by this Department upon receipt.</p> <p>Contact Gheorghe Man if necessary at 909.386.8401 regarding this report.</p>			
111. Hazardous Waste label complete	CCR 66262.34(f)(2)		X				
112. Accumulation start date on tank/container	CCR 66262.34(f)(2)		X				
113. Hazardous Waste accumulation time not exceeded	CCR 66262.34		X				
114. Hazardous Waste containers closed	CCR 66265.171		X				
115. Hazardous Waste containers not leaking	CCR 66265.173(b)		X				
116. Hazardous Waste containers closed	CCR 66265.173(a)		X				
117. Contaminated containers managed properly	CCR 66265.17		X				
118. Container storage area inspected weekly	CCR 66265.174		X				
119. Hazardous Waste managed lawfully	CHSC 25154		X				
120. Hazardous Waste aboveground tank system inspected	CCR 66262.34		X				
HAZARDOUS WASTE RECORDS AND MANIFESTS							
125. Hazardous Waste transported with a manifest	CCR 66262.20(a)		X				
126. Hazardous Waste manifest complete	CCR 66262.23		X				
127. Hazardous Waste manifests sent to DTSC	CCR 66262.23(a)(4)		X				
128. Manifests retained for at least 3 years	CCR 66262.40(a)		X				
129. Biennial Report prepared	CCR 66262.41		X				
130. Hazardous Waste analyses retained for 3 years	CCR 66262.40(a)		X				
131. Training documentation complete & available	CCR 66265.16		X				
132. Copy of completed SB 14 available	CCR 67100.3		X				
136. Used oil managed properly	CHSC 25250.4		X				
136. Used oil not contaminated with Hazardous Waste	GHSC 25250.7		X				
137. Consolidated manifesting records available	CHSC 25180.2(a)(3)		X				
138. Used oil filters managed lawfully	CCR 66265.130		X				
139. Spent lead acid batteries managed lawfully	CCR 66265.81		X				
DISPOSAL AND TRANSPORTATION							
144. Illegal disposal/abandonment of Hazardous Waste	CHSC 25188.8(a)		X				
145. Illegal disposal of used oil	CHSC 25250.5(a)		X				
147. Transporting Hazardous Waste w/o valid registration	CHSC 25183		X				
148. Hazardous Waste hauled by transporter w/o valid registration	CHSC 25183		X				
148. Hazardous Waste transported to an unauthorized facility	CHSC 25188.5(c)		X				

NOTICE OF VIOLATION: THE VIOLATIONS NOTED ABOVE MUST BE CORRECTED WITHIN 30 DAYS. FAILURE TO COMPLY MAY RESULT IN LEGAL ACTION. THE CERTIFICATE OF COMPLIANCE SHALL BE SUBMITTED WITHIN THE TIME PERIOD NOTED ABOVE.

Inspected By: Received By: CERTIFIED MAIL Title: N/A
 Sign Name: GHEORGHE MAN Sign Name: N/A Report Date: 2.15.2011
 Print Name: GHEORGHE MAN Print Name: N/A

Dan Mc...
Owner

Sanchez

(909) 425-0808



Specializing in
Computer Diagnostics,
Transmissions, Engines
and Brakes

Fax: (909) 425-0404
26967 5th Street
Highland, CA 92346

Automotive

Dealer Quality at Neighborhood Prices

CUPA

San Bernardino County Fire Department • Hazardous Materials Division
620 South "E" Street, San Bernardino, CA 92415-0153 • (909) 386-8401 FAX (909) 386-8460 • www.sbcfire.org

HAZARDOUS WASTE GENERATOR AND HAZARDOUS MATERIALS HANDLER INSPECTION REPORT

FA #: 10276 Facility Name: SANCHEZ AUTOMOTIVE SERVICE Inspection Date: 2.7.2011
Site Address: 26967 5TH ST. Phone #: 909.425.0808
City: HIGHLAND Zip Code: 92346 EPA ID #: CAL000304636
Consent Granted by: [X] Inspect [X] Photograph Name: DANIEL SANCHEZ Title: OWNER # Emp: 1 Packet left on site? YES/No
Refer to Title 19 and Title 22 of the California Code of Regulations (CCR), Chapter 6.5 and 6.95 of the California Health and Safety Code (CHSC) and Division 3 of Title 2 of the San Bernardino County Code (CC)

THE FOLLOWING SECTIONS ARE IN VIOLATION IF THEY ARE CHECKED

General Requirements:

- [X] 101. Hazardous Waste and/or Materials Permits not current. (CC 23.0602(a)) GENERATOR PERMIT CURRENT. Compliance requirement: Submit fees within 30 days of billing.
- [X] 104. EPA ID Number not obtained for waste generation. (CCR 66262.12(a)) EPA ID NUMBER IS INACTIVE/SEE BELOW TO REACTIVATE. Compliance Requirement: Obtain permanent EPA ID Number by submitting Form 1358 to DTSC. Submit your EPA ID Number to this Division.
- [] 106. Facility not operated to prevent a spill or release. (CCR 66265.31) CLEANUP WAS BEING CONDUCTED AT TIME OF INSPECTION. Compliance Requirement: Facility must conduct housekeeping & operate to prevent all spills. Signature on certification below denotes compliance.
- [] 107. A Contingency Plan has not been established. (CCR 66265.51(a))
- [] 202. A Business Plan has not been established. (CHSC 25503.5)
- [] 203. A Business Plan has not been submitted / updated. (CHSC 25505) Submit the original and one copy of the Business Emergency/Contingency Plan to this Division. NOTE: You must keep a current copy of your Business Emergency/Contingency Plan onsite and available at all times.
- [] 131. Training documentation not complete or available. (CCR 66262.34(d)(2)) OWNER/OPERATOR. Compliance Requirement: Submit training documentation as required.

INVENTORY: (1) 30-GAL WASTE OIL, (1) 30-GAL WASTE ANTIFREEZE, (1) 30-GAL BURNER OIL ANTIFREEZE, NEW OIL LESS THAN 55-GAL.

Container Storage and Labeling Requirements:

- [] 110. Hazardous waste containers are not labeled/marked. (CCR 66262.34(f)(3))
- [] 111. Hazardous waste label is incomplete. (CCR 66262.34(f)(3))
- [] 112. Accumulation start date is missing from tank/container. (CCR 66262.34(f)(2)) THE HAZARDOUS WASTE AREA WAS BEING CLEANED UP AT TIME OF INSPECTION. LABELS WERE AVAILABLE, MAY SWITCH DATES. Compliance Requirement: Hazardous waste label is to be applied to the tank/container. All fields and lines are to be correctly completed.
- [] 113. Accumulation time exceeded. (CCR 66262.34) NOT EXCEEDED. Compliance Requirement: Dispose of waste using a licensed waste hauler within 30 days. Submit copies of disposal documents to this Division.
- [] 114. Hazardous waste container not sound. (CCR 66265.171) CONTAINER WAS BEING INSPECTED AT TIME OF INSP.
- [] 115. Hazardous waste container leaking. (CCR 66265.173(b)) CONTAINER WAS BEING INSPECTED AT TIME OF INSP.
- [] 116. Hazardous waste container open when not in use. (CCR 66265.173(a)) CONTAINER AREA WAS BEING CLEANED UP AT TIME OF INSPECTION. Compliance Requirement: Waste containers must be sound, not leaking and closed when not in use.

Waste Management:

- [] 119. Hazardous waste managed unlawfully. (CHSC 25154) MANAGED LAWFULLY. Compliance Requirement: Hazardous waste containers and aboveground tanks must be labeled, closed, and inspected (weekly or daily, as appropriate). Waste is to be removed by a licensed waste hauler within the allowed time periods.
- [] 128. Failure to retain manifested waste disposal records for 3 years. (CCR 66262.40(a)) N/A
- [] 137. Failure to retain consolidated waste disposal records for 3 years. (CHSC 25160.2(b)(3)) RECORDS AND SAFETY KEYS RECORDS AVAILABLE. Compliance Requirement: Submit copies of waste disposal records for the past N/A
- [] 138. Unlawful management of used oil filters. (CCR 66266.130) LAWFUL MANAGEMENT. Compliance Requirement: Label all used oil filter containers with "DRAINED USED OIL FILTERS" and the accumulation start date.

Business Description: SMITH AND SHOP; OWNER/OPERATOR ONLY. MR. SANCHEZ STORES LESS THAN 5-GAL PER MONTH OF USED OIL AND ANTIFREEZE IS GENERATED.

Inspected By: [Signature] Received By: [Signature] Title: X CLEANER.
GREGORIO MANI DANIEL SANCHEZ
Print Name Print Name
Report Date: 2.7.2011

Sign and submit the yellow copy of this form within 30 days with the required documents listed in each "Compliance Requirement" section.
I certify that I have met the compliance requirements of this Notice of Violation: _____ Name _____ Date _____

PHOTO 1



PHOTO 2



Facility/Case Name: Sanchez Automotive Service

Facility ID #: FA-10276

Address: 26967 5th St., Highland

1) Description: Front of facility.

2) Description: (1) 30-Gal drum of used oil, (1) 30-Gal drum of used Antifreeze and (1) 55-Gal drum of used oil filters were stored near the South/West corner of the facility. The hazardous waste storage area was in the process of being cleaned and reorganized at time of inspection.

Date Taken: 2.7.2011

Taken By: Gheorghe Man

Signature: 

San Bernardino County Fire Department • Hazardous Materials Division
 820 South 'E' Street, San Bernardino, CA 92415-0153 • (909) 386-8401 FAX (909) 386-8460

HAZARDOUS WASTE GENERATOR AND HAZARDOUS MATERIALS HANDLER INSPECTION REPORT

Facility Name: Sanchez Automotive Date: 3/18/16
 Street Address: 26467 5th Street Fax Id. No: None
 City: Highland Zip Code: 92346 EPA ID No: _____
 Facility Contact: Daniel Sanchez Phone No. 425-0808 Number of Employees: 1

Refer to Title 19 and Title 22 of the California Code of Regulations (CCR), Chapter 6.5 of the Health and Safety Code (CHSC) and Division 9 of Title 2 of the San Bernardino County Code (CC). The following code sections are either in Violation (V) of, or in Compliance (C) with, the applicable laws and regulations, or compliance is not applicable, not addressed or unknown (N).

GENERAL REQUIREMENTS FOR GENERATORS				RELEASE AND RESPONSE			
	Y	C	N		Y	C	N
101. Hazardous Waste Generator permit current			✓	201. Hazardous Material Handler permit current			✓
102. Facility access for inspection granted - HW only			✓	202. Business Plan established		✓	✓
103. Hazardous Waste determination made			✓	203. Business Plan submitted/updated		✓	✓
104. EPA ID Number obtained			✓	204. Hazardous Materials release reported		✓	✓
105. Hazardous Waste storage/treatment authorization			✓	205. Facility access for inspection granted - HM Only		✓	✓
106. Facility operated/maintained to prevent release/fire			✓	206. Regulated Substances registration filed		✓	✓
107. Contingency Plan established			✓	207. SPCC Plan completed		✓	✓
108. Recyclable materials managed lawfully			✓				
STORAGE AND LABELING REQUIREMENTS				INSPECTION COMMENTS			
110. Hazardous Waste containers labeled			✓	<p>An inspection was conducted to determine compliance with hazardous waste regulations. Permission to conduct the inspection and take photos was granted by Daniel Sanchez.</p> <p>This is an automotive repair facility that replaced Martin's Automotive</p> <p><u>Inventory:</u></p> <p>1x 55 gallon drum of waste oil 1x 55 gallon drum of waste coolant 1x 30 gallon drum of SAE 150W grease 1x 55 gallon drum of recycled coolant</p> <p>Rags will be serviced as needed. Hazardous waste will be taken to County Fire CES06.</p>			
111. Hazardous Waste container label complete			✓				
112. Accumulation start date on labels			✓				
113. Hazardous Waste accumulation time not exceeded			✓				
114. Hazardous Waste containers sound			✓				
115. Hazardous Waste containers not leaking			✓				
116. Hazardous Waste containers closed			✓				
117. Contaminated containers managed properly			✓				
118. Container storage area inspected weekly			✓				
119. Hazardous Waste managed lawfully			✓				
120. Aboveground Tank storage area inspected daily			✓				
HAZARDOUS WASTE RECORDS AND MANIFESTS							
125. Hazardous Waste transported with a manifest			✓				
126. Hazardous Waste manifest complete			✓				
127. Hazardous Waste manifests sent to DTSC			✓				
128. Manifests retained for at least 3 years			✓				
129. Biennial Report prepared			✓				
130. Hazardous Waste analyses retained for 3 years			✓				
131. Tracking documentation complete & available			✓				
132. BS-14 completed and available			✓				
MANAGEMENT OF USED OIL AND BATTERIES							
135. Used oil managed properly			✓				
136. Used oil not contaminated with Hazardous Waste			✓				
137. Used oil receipts complete & available			✓				
138. Used oil filters managed lawfully			✓				
139. Used batteries managed lawfully			✓				
DISPOSAL AND TRANSPORTATION							
145. Legal disposal/abandonment of Hazardous Waste			✓				
146. Illegal disposal of used oil			✓				
147. Transportation of Hazardous Waste w/o registration			✓				
148. Hazardous Waste hauled by registered transporter			✓				
149. Haz. Waste transported to an unauthorized facility			✓				

Page 1 of 2

NOTICE OF VIOLATION: THE VIOLATIONS NOTED ABOVE MUST BE CORRECTED WITHIN 30 DAYS. FAILURE TO COMPLY MAY RESULT IN LEGAL ACTION. THE CERTIFICATE OF COMPLIANCE SHALL BE SUBMITTED WITHIN THE TIME PERIOD NOTED ABOVE.

Inspector: Dwayne Piccolto Received by: [Signature] Title: _____

CUPA

San Bernardino County Fire Department • Hazardous Materials Division
620 South "E" Street, San Bernardino, CA 92415-0153 • (909) 386-8401 Fax (909) 386-8460

SUPPLEMENTAL INSPECTION REPORT

FACILITY NAME:

Sanchez Automotive

FACILITY LOCATION:

8th 26967 5th Street, Highland

Violations to be Corrected within 30 Days:

#104- EPA ID# not obtained - This is a new facility that is in the process of obtaining their EPA ID#
Compliance Requirement - Send copy of the EPA ID# ~~under review~~ to this office upon receipt.

Send the signed certificate of compliance along with a copy of the EPA ID# to this office within 30 days.

Page 2 of 2

Deanne Parnetto

Inspector

3/08/06

Date



Received By

Title

PHOTO 1



PHOTO 2



Facility/Case Name: **Sanchez Automotive** Facility ID #: **New**

Address: **26967 5th Street, Highland**

1) Description: **This is the front of the facility located on the south side of 5th Street.**

2) Description: **This is the container currently being used for used oil filter storage. The container was properly labeled.**

Date Taken: **March 8, 2006**

Taken By: **Dwane Pinalto**

Signature: 

PHOTO 1



PHOTO 2



Facility/Case Name: **Sanchez Automotive** Facility ID #: **New**

Address: **26967 5th Street, Highland**

1) Description: **These are the 55 gallon poly containers used to store waste oil (left) and waste coolant (right). Both drums were properly labeled.**

2) Description: **No oil is being stored in bulk amounts. This is the average amount of motor oil being kept on site.**

Date Taken: **March 8, 2006**


Taken By: **Dwane Pinalto**

Signature: 

PHOTO 1



PHOTO 2



Facility/Case Name: Sanchez Automotive

Facility ID #: New

Address: 26967 5th Street, Highland

1) Description: The blue 55 gallon container is for recycled coolant, while the smaller 30 gallon dr contains SAE 100W grease.

2) Description: NO PHOTO.

Date Taken: March 8, 2006

Taken By: Dwane Pinalto

Signature: Dwane Pinalto

SANCHEZ AUTOMOTIVE SERVICE

26967 5TH ST

HIGHLAND

FA0010276



CUPA

San Bernardino County Fire Department • Hazardous Materials Division
620 South "E" Street, San Bernardino, CA 92415-0153 • PHONE: (909) 388-8401 FAX: (909) 388-8460

BUSINESS OWNER / OPERATOR IDENTIFICATION

FACILITY ID #	F	A							
EFFECTIVE DATE	100	ENDING DATE	101						

BUSINESS NAME (Same as FACILITY NAME or DBA)	BUSINESS PHONE
Sanchez Automotive Service	909-425-0808

BUSINESS SITE ADDRESS	103
26967 5TH ST	

CITY	104	COUNTY	108	STATE	106	ZIP CODE
Highland		SAN BERNARDINO		CA		92346

D&B NUMBER	PRIMARY SICNAICS CODE	107	DESCRIPTION OF BUSINESS ACTIVITY FOR THIS PRIMARY SIC CODE
			General Auto Repair

BUSINESS OPERATOR NAME	109	BUSINESS OPERATOR PHONE	110
Daniel/Lorena Sanchez		909 951-4888-1660 425-0808	

II. BUSINESS OWNER

OWNER NAME	111	OWNER PHONE	112
Daniel/Lorena Sanchez		951-488-1660	

OWNER MAILING ADDRESS	113
12846 Penske St	

CITY	114	STATE	115	ZIP CODE	116
Moreno Valley		CA		92553	

III. ENVIRONMENTAL CONTACT

CONTACT NAME	CONTACT PHONE	118

CONTACT MAILING ADDRESS	119

CITY	120	STATE	121	ZIP CODE	122

IV. EMERGENCY CONTACTS*

- PRIMARY -		- SECONDARY -	
NAME	123	NAME	128
Mike Sousa		Ruben Montada	

TITLE	124	TITLE	129
Cousin		Sabre Lighting co-owner	

BUSINESS PHONE	125	BUSINESS PHONE	130
		951-242-0388	

HOME PHONE (NOT CONFIDENTIAL - SEE NOTE BELOW)	HOME PHONE (NOT CONFIDENTIAL - SEE NOTE BELOW)

OTHER 24-HOUR PHONE (NOT CONFIDENTIAL - SEE NOTE BELOW)	126	24-HOUR PHONE (NOT CONFIDENTIAL - SEE NOTE BELOW)	131

PAGER/CELL #	127	PAGER /CELL #	132
1-847-833-5264		951-377-6485	

*HOME PHONE NUMBERS ARE REQUIRED FOR ALL HAZARDOUS WASTE GENERATORS. IF YOU WISH TO KEEP 24-HOUR OR HOME PHONE NUMBERS CONFIDENTIAL, FILE THE CONFIDENTIAL EMERGENCY CONTACT PAGE (PAGE 3) AND LEAVE THE ABOVE 24 HR FIELDS BLANK. ALSO USE THE SEPARATE PAGE (PAGE 3) TO DESIGNATE MORE THAN 2 EMERGENCY COORDINATORS.

V. SIGNATURE

SIGNATURE OF OWNER/OPERATOR	NAME OF SIGNER (print)	136	DATE	134
	Daniel Sanchez		3-6-06	



CUPA

San Bernardino County Fire Department • Hazardous Materials Division
620 South "E" Street, San Bernardino, CA 92415-0153 • (909) 385-8401 FAX (909) 385-8460

LOCALLY COLLECTED INVENTORY INFORMATION

I. FACILITY IDENTIFICATION

FACILITY ID # F A
BUSINESS NAME (Same as FACILITY NAME or DBA) Sanchez Automotive Service
FACILITY ADDRESS 26947 5TH ST CITY Highland

II. ADDITIONAL CONTACT & OPERATIONS INFORMATION

BUSINESS MAILING ADDRESS 26967 5TH ST CITY Highland STATE CA ZIP CODE 92346
BUSINESS FAX NUMBER 909-425-0404 BUSINESS E-MAIL Shogun45@adelphia.net

NOTE: ALL CORRESPONDENCE, INVOICES, PERMITS, AND NOTICES WILL BE SENT TO THE ABOVE ADDRESS

Total # of Employees per shift SHIFTS 1, 2, 3 HOURS OF OPERATION 8:00 - 5:00 PM
Total # of employees at this facility (as reported on your most recent tax withholding forms.): TAXPAYER ID NUMBER SL-EH-100-712360

ASSESSORS PARCEL NUMBER (S) CROSS STREET

BUSINESS DESCRIPTION Automotive Repair

Number of Underground Storage Tanks located at this facility 0

- Does this facility:
1. Generate, handle or store any Perchlorate-containing substance or waste on site? YES NO
2. Generate, handle or store any PCB ballasts on site? YES NO
3. Generate any amount of Universal Waste (mercury containing devices, non-empty aerosols, electronic devices, fluorescent light tubes, non-automotive batteries)? YES NO
4. Generate more than 220 pounds (100 kg) of RCRA hazardous waste including Universal Waste except CRT materials in a calendar month? YES NO
5. Accumulate more than 11,000 pounds (5,000 kg) of Universal Waste at any time in a calendar year? YES NO
6. Receive Mercury-containing Universal Waste from another Universal Waste Handler? YES NO
7. Process (dismantle, puncture, etc.) any Universal Wastes? YES NO

Provide the name(s) of all Universal Wastes handled or generated on site:
If you need more information, get the Managing Universal Waste fact sheet from the website of DTSC, this CUPA, or by calling our office.

Does this facility have a laboratory on site YES NO
* If yes, attach a general description of the laboratory and a brief description of the type(s) and quantity of hazardous materials in the lab.

III. VULNERABLE POPULATIONS

Is there a school, hospital, or extended care facility within 1,000 ft. (straight-line distance) of this facility? YES NO
If yes, attach page with the name and address of each school hospital or extended care facility site within 1000 ft.

Date:



CUPA

San
Dwayne.

San Bernardino County Fire Department • Hazardous Materials Division
520 South "E" Street, San Bernardino, CA 92415-0153 • (909) 385-8401 FAX (909) 385-8480

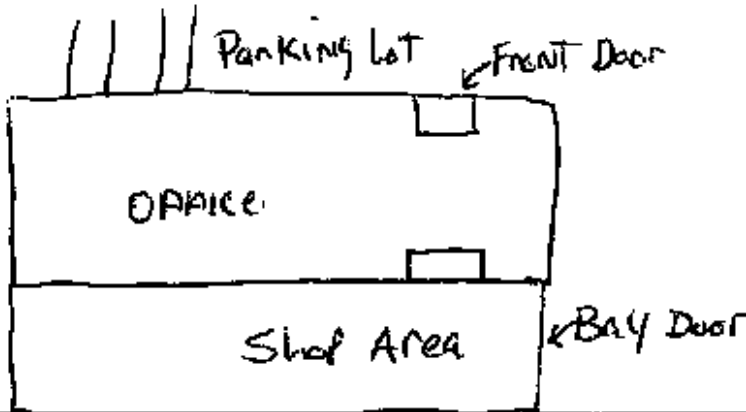
BUSINESS NAME (Same as FACILITY NAME or DBA) Sanchez Automotive Service		
FACILITY ADDRESS 26967 5th ST	103	CITY Highland

EMERGENCY RESPONSE PLANS AND PROCEDURES

State Law requires your business to complete all sections of the Emergency Response Procedure listed below:
 For each of the following, briefly describe your business's standard operating procedures relating to the release or threatened release of hazardous materials located at your facility. You may attach additional pages if necessary, but do not include copies of facility manuals unless requested to do so by this Department. You may reference manuals that are used by your facility for these procedures, but you must still give a brief description here.

EVACUATION/NOTIFICATION: Indicate location(s) where employees, customers, visitors or others on site are to evacuate in an emergency. Describe how your business will immediately notify people and evacuate the facility in the event of a release or threatened release of hazardous materials. Include the route and meeting place.

All customers will EXIT FRONT DOOR / EMPLOYEE + STAFF OUT BAY DOORS



PREVENTION/MITIGATION/ABATEMENT: Describe what policies and procedures your business will follow to prevent, reduce and/or remove the hazard to persons, property or the environment caused by a release or threatened release of hazardous materials and/or hazardous wastes. (✓ Check those items that apply and write additional information in the space provided).

- Reduction of containers on site if not used or needed.
- Containers are properly labeled and closed when not in use.
- Compressed gas cylinders are properly secured.
- Use of monitoring system. Type: _____
- Other: _____



CUPA

San Bernardino County Fire Department • Hazardous Materials Division
620 South "E" Street, San Bernardino, CA 92415-0153 • (909) 386-8401 FAX (909) 386-8460

BUSINESS NAME (Same as FACILITY NAME or DBA) <i>Sanchez Automotive Service</i>		
FACILITY ADDRESS <i>26417 5TH ST</i>	102 <i>Highland</i>	CITY <i>Highland</i>

EMERGENCY RESPONSE PLANS AND PROCEDURES – PAGE 2

FACILITY TRAINING PLAN: Describe employee and operator training including local emergency response coordination, use of facility emergency equipment, and provisions for initial and refresher training. In addition, describe training for hazardous materials/waste handling as required by OSHA. (✓ Check those items that apply and write additional information in the space provided)

- New employee training.
- Annual training & periodic refresher courses.
- Familiarization with the Emergency Response Plans and Procedures of this Business Plan.
- Spill control equipment
- Monitoring system
- Personal Protective Equipment
- On the job training. Describe below.
- Other:

OWNER Sole Employer

EMERGENCY PROCEDURES: Give duties of the Emergency Coordinator and how implementation of Facility Emergency Response will be accomplished. (e.g. Notification, evacuation, emergency coordination) (✓ Check those items that apply and write additional information in the space provided)

Emergency Coordinator will:

- Identify potential hazards and determine whether a release has occurred.
- Activate local emergency systems (e.g. manual shutoff devices) and take appropriate immediate actions based on level of training and the ability to act safely.
- Coordinate the notification and evacuation of employees and customers from the facility.
- Make required agency notifications and request needed assistance.
- Assist responding agencies by providing access to the facility and information about the facility.
- Other:

984-3912

CUPA

San Bernardino County Fire Department - Hazardous Materials Division
620 South "E" Street, San Bernardino, CA 92415-0153 • (909) 386-8401 FAX (909) 386-8460

BUSINESS NAME (Same as FACILITY NAME or DBA)

Sanchez Automotive Service

FACILITY ADDRESS

103

104

20967 5th ST

Highland CA

EMERGENCY RESPONSE PLANS AND PROCEDURES - PAGE 3

FACILITY EMERGENCY EQUIPMENT: List facility emergency equipment on site (fire extinguisher, fire alarms, spill control equipment, SCBA, first aid kits, etc.); include test/maintenance plan. (✓ Check those items that apply and write additional information in the space provided)

Equipment	Quantity/Type	Maintenance Schedule/Frequency
<input checked="" type="checkbox"/> Fire extinguisher(s)	1 ABC TYPE C	1-2 year
<input checked="" type="checkbox"/> First aid kit(s)		
<input type="checkbox"/> Fire alarm(s)		
<input type="checkbox"/> Spill control equipment		
<input type="checkbox"/> Monitoring system		
<input type="checkbox"/> Personal Protective Equipment		

FACILITY EARTHQUAKE RESPONSE: Identify areas of the facility as well as mechanical or other systems that require immediate inspection due to their vulnerability to earthquake related ground motion. (E.g. Hazardous materials or waste storage locations, vessels, piping, pipe and tank supports, valves, gauges, etc.) (✓ Check those items that apply and write additional information in the space provided)

- Chemical Storage Locations - Product and Waste
- Process vessels
- Aboveground storage tanks
- Emergency shut-off systems
- Piping and pipe supports
- Utility connections
-
-
-
-

ARRANGEMENTS/AGREEMENTS: Describe any arrangements or agreements that you have with private emergency response teams, waste haulers, disposal companies, recyclers, local hospitals, police or fire. If you have no arrangements or agreements, state that fact in the space provided. (✓ Check those items that apply and write additional information in the space provided)

- Hazardous waste hauler will be hauled twice a year
- Emergency response team
- Local Hospitals
- Other:
- No arrangements or agreements at this time

Date: 3-6-04

HELPFUL HINTS FOR COMPLETING THE INVENTORY SECTION

Congratulations! You have completed the first half of the plan. The following pages require review of the hazardous materials and hazardous wastes at your facility to determine which items require disclosure.

Here are some helpful hints to assist you in filling out the hazardous materials inventory section:

- 1) This CUPA offers an example business plan that is available on our website or by mail. If you are unfamiliar with the business plan requirement, we recommend that you look at the example before you get started so you can see how inventory summary, chemical description pages, and maps work together.
- 2) Before you start filling out forms, determine how many items require disclosure and make the appropriate number of copies of the Inventory Summary form and the Chemical Description form. Note the following criteria when determining which items require disclosure in the inventory section: hazardous materials with a maximum quantity of greater than 55 gallons, 500 pounds, or 200 cubic feet; extremely hazardous substances at or exceeding threshold quantities (see Appendix B); any amount of hazardous waste, category 1 or 2 pesticides, or explosives.
- 3) Assign a unique item number to each inventoried item (e.g. 1,2,3, etc.) This same item number is used on the Inventory Summary, on the Individual Chemical Description form, and to show the storage location(s) on the facility map.
- 4) Each inventoried item requires a Chemical Description page that gives additional details about each chemical. Material Safety Data Sheets (MSDSs) and container labels are the main sources of chemical information. Wastes do not have MSDSs, but waste analysis, profiles, or manifests may have useful information.
- 5) Review Appendix I to determine which inventoried items require submission of a Material Safety Data Sheet (MSDS). If the substance is not listed in Appendix I, attach the MSDS for that chemical to the corresponding individual Chemical Description page. Anytime you update or refill the Chemical Description Page, make sure to attach the current MSDS. If you do not have a MSDS for a material, you can get one from your chemical vendor and you need them for compliance with the OSHA Hazard Communication Standard. Hazardous wastes do not have MSDSs.
- 6) Materials and wastes of the same chemical (e.g. lubricating oil and used oil) require separate Chemical Description pages.
- 7) Since the Chemical Description Page requires location information, you will have to complete the facility map(s) before you can finalize the Chemical Description pages.
- 8) The Maximum Quantity should reflect the maximum amount that could ever be onsite at any one time. The maximum listed on the Inventory Summary and the maximum listed on the individual Chemical Description form should be the same.
- 9) Typically, liquids are disclosed in gallons, solids in pounds and compressed gases in cubic feet. If you have questions regarding the correct unit type for an item, contact this department for assistance.
- 10) Signatures: The Inventory Summary form requires the Owner/Operator signature. Additionally, EPCRA filers are required to sign all Individual Chemical Description forms.

Note: If you have a large warehouse, trade secrets, or other unique situation, please call our office before you fill out chemical description pages. We can help you develop an inventory that will meet the requirements and accommodate a unique situation.



CUPA

San Bernardino County Fire Department • Hazardous Materials Division
620 South "E" Street, San Bernardino, CA 92415-0153 • PHONE: (909) 386-8401 FAX: (909) 386-8480

INVENTORY SUMMARY FORM (REQUIRED)

I. FACILITY IDENTIFICATION

FACILITY ID # **F A** _____

BUSINESS NAME (Same as FACILITY NAME or DBA)

Sanchez Automotive Service

FACILITY ADDRESS _____ 103 CITY _____ 104

26967 576 ST

Highland

II. INVENTORY SUMMARY

Item #	Name of Hazardous Material or Waste	Maximum Quantity	Size of Largest Container	Unit of Measure
3.	Lubricating Oil (Example Only)	55	500	Gallon
1	waste oil	30	30	Gallon
1	waste Antifreeze	30	30	Gallon
1	waste oil filters	30	30	Gallon

Summarize the business plan inventory on this page. Place this summary in front of inventory section of the Business Plan. Make copies of this sheet as necessary. Reminder: You need not report hazardous materials with a maximum quantity of less than 55 gallons, 500 pounds, 200 cubic feet, or the threshold planning quantity of an extremely hazardous substance. However, hazardous wastes, Category 1 and 2 pesticides, and explosives are reportable at any quantity.

III. SIGNATURE- EPCRA Facilities MUST sign the bottom of each individual attached inventory form.

SIGNATURE OF OWNER/OPERATOR 	NAME OF SIGNER (print) Daniel Sanchez	130	DATE 3-6-06	134
---------------------------------	---	-----	-----------------------	-----

Business Plan Inventory Summary Form Instructions

File an Inventory Summary every time you update any or all of the Chemical Description Pages. This makes sure that your copy, the local Fire Agency, and the CLUPA has the most current, complete information.

Purpose: The Inventory Summary is a critical document that acts as a table of contents for the individual chemical description pages, otherwise known as the Chemical Description Pages. It gives an important at-a-glance view of your inventory and acts as a key to the location of inventoried items on your facility map.

Inventory: Only items meeting the criteria and quantities of 55 gallons, 500 pounds, 200 cubic feet of a hazardous substance; extremely hazardous substances at or exceeding threshold quantities (see Appendix B); any amount of hazardous waste, category 1 or 2 pesticides, or explosives must be included in the Inventory Section of the Business Plan.

Item Numbers: Assign a unique number to each inventoried item. Place the item number on each individual Chemical Description Form, and then use the same item number to list the item in order of the attached Chemical Description Pages on the Inventory Summary Form. This item number is also used to locate the storage location of the inventoried items on the Facility Map(s).

Name of Hazardous Material or Waste: Provide the name of the Hazardous Material or Waste being inventoried. The same name should be used on the Chemical Description Form.

Maximum Quantity: Maximum quantities are a not-to-exceed amount for the reporting year.

Largest Container Size: Enter the total capacity of the largest container in which the material is stored. If hazardous materials are stored in various containers, use the largest container size to complete this section.

Unit of Measure: Describe how the hazardous material is being stored. Typically, liquids are listed in gallons; solids are listed as pounds; and gases are listed as cubic feet. Extremely Hazardous Substances (EHS) must be reported in pounds, regardless if the EHS is in a liquid, solid, or gas phase.

Signature: The owner/operator must sign the Inventory Summary Form, print their name, and date this page.

EPCRA: EPCRA filers must also sign and date all Chemical Description Pages.

HAZARDOUS MATERIALS INVENTORY FORM - Chemical Description MATERIAL WASTE
One page per item. Indicate if material OR waste (Do not combine material and waste on one form) **WASTE**
 MAKE COPIES OF THIS FORM AS NEEDED.
 ATTACH A MATERIAL SAFETY DATA SHEET (MSDS) IF THE MATERIAL IS NOT LISTED IN APPENDIX I OF THIS GUIDE.

ITEM NUMBER 2

FACILITY ID #	F A	CHEMICAL LOCATION INFORMATION	
BUSINESS NAME	Sanchez Automotive Service		FACILITY MAP #
BUSINESS SITE ADDRESS	26967 5th ST		GRID COORDINATE(s)
			Thomas Guide

CHEMICAL INFORMATION

CHEMICAL NAME	TRADE SECRET <input checked="" type="checkbox"/> NO <small>Do not disclose trade secrets here. Contact this Dept for trade secret filing instructions. If EPCRA, follow EPA procedures.</small>
COMMON NAME	EHS* <input type="checkbox"/> YES <input checked="" type="checkbox"/> NO
CAS#	EHS = Extremely Hazardous Substance (Appdx E) *If EHS is "YES", all amounts MUST be in pounds
HAZARDOUS MATERIAL TYPE (Check one item only)	

<input type="checkbox"/> a. PURE	<input type="checkbox"/> b. MIXTURE	<input checked="" type="checkbox"/> c. WASTE	RADIOACTIVE? Yes <input type="checkbox"/> No <input checked="" type="checkbox"/>	CLRIES
----------------------------------	-------------------------------------	--	--	--------

PHYSICAL STATE (Check one item only)	SIZE OF LARGEST CONTAINER:
<input type="checkbox"/> a. SOLID <input checked="" type="checkbox"/> b. LIQUID <input type="checkbox"/> c. GAS <input type="checkbox"/> d. DUST	30 gal

FED HAZARD CATEGORIES	<input type="checkbox"/> a. FIRE	<input type="checkbox"/> b. REACTIVE	<input type="checkbox"/> c. PRESSURE RELEASE	<input checked="" type="checkbox"/> d. ACUTE HEALTH	<input checked="" type="checkbox"/> e. CHRONIC HEALTH
-----------------------	----------------------------------	--------------------------------------	--	---	---

AVERAGE AMOUNT	MAXIMUM AMOUNT	ANNUAL WASTE AMOUNT	STATE WASTE CODE
15 gal	30 gal	10 gal	

UNITS* (Check one item only)	DAYS ON SITE
<input checked="" type="checkbox"/> a. GALLONS <input type="checkbox"/> b. CUBIC FEET <input type="checkbox"/> c. POUNDS <input type="checkbox"/> d. TONS <input type="checkbox"/> e. OTHER:	365

STORAGE CONTAINER (Check all that apply)	<input type="checkbox"/> a. ABOVEGROUND TANK	<input checked="" type="checkbox"/> b. PLASTIC/NONMETALLIC DRUM	<input type="checkbox"/> c. FIBER DRUM	<input type="checkbox"/> d. GLASS BOTTLE	<input type="checkbox"/> e. RAIL CAR
	<input type="checkbox"/> f. UNDERGROUND TANK	<input type="checkbox"/> g. CAN	<input type="checkbox"/> h. BAG	<input type="checkbox"/> i. PLASTIC BOTTLE	<input type="checkbox"/> j. OTHER
	<input type="checkbox"/> k. TANK INSIDE BUILDING	<input type="checkbox"/> l. CARBOY	<input type="checkbox"/> m. BOX	<input type="checkbox"/> n. TOTE BIN	
	<input type="checkbox"/> o. STEEL DRUM	<input type="checkbox"/> p. SILO	<input type="checkbox"/> q. CYLINDER	<input type="checkbox"/> r. TANK WAGON	

STORAGE PRESSURE	<input checked="" type="checkbox"/> a. AMBIENT	<input type="checkbox"/> b. ABOVE AMBIENT	<input type="checkbox"/> c. BELOW AMBIENT
------------------	--	---	---

STORAGE TEMPERATURE	<input checked="" type="checkbox"/> a. AMBIENT	<input type="checkbox"/> b. ABOVE AMBIENT	<input type="checkbox"/> c. BELOW AMBIENT	<input type="checkbox"/> d. CRYOGENIC
---------------------	--	---	---	---------------------------------------

%WT	COMPOSITION (LIST ALL COMPONENTS, HAZARDOUS FIRST)	EHS	CAS #
1. 100%	Waste coolant	<input type="checkbox"/> YES <input checked="" type="checkbox"/> NO	
2.		<input type="checkbox"/> YES <input type="checkbox"/> NO	
3.		<input type="checkbox"/> YES <input type="checkbox"/> NO	
4.		<input type="checkbox"/> YES <input type="checkbox"/> NO	
5.		<input type="checkbox"/> YES <input type="checkbox"/> NO	

If more hazardous components are present at greater than 1% by weight if non-carcinogenic or 0.1% by weight if carcinogenic, attach additional sheets

NOTES (Trade names/synonyms or other information relevant to the substances listed)	<small>If EPCRA, Owner/Operator please sign this page</small>

Date: 3/06/06

Hazardous Materials Inventory Form – Chemical Description Form

For each item listed on the Inventory Summary Form, complete a separate Chemical Description Form. Attach a Material Safety Data Sheet (MSDS) to corresponding Chemical Description Form, unless the material is not listed in Appendix I.

Purpose: The Hazardous Materials Inventory Form – Chemical Description Form is a more detailed inventory form which provides additional chemical information that can be used by the Local Fire Jurisdiction, as well as the CUPA.

Chemical Description Form: For each hazardous material or hazardous waste listed on the Inventory Summary Form, a separate Chemical Description Form must be completed. Do not combine materials and wastes on one form. For example, if your facility stores or uses new oil exceeding 55 gallons, and also generates waste oil waste, two separate Chemical Description Forms must be completed. One form will be completed for the new oil; one form will be completed for the waste oil. At the top of the form, check one of the two boxes (Material or Waste). Do not check both boxes.

Item Number: Use the same item number assigned on the Inventory Summary Form to list inventoried items.

Chemical Location Information: This section is used to identify the storage location of the specific hazardous material. Provide the Grid Coordinate(s) from the facility map to identify the storage location of each chemical. The Hazardous Materials Inventory Form – Chemical Description Form is provided to public requestors; however, maps showing storage locations are not. Do not include confidential storage location information on this page.

Chemical Information:

- **Chemical Name** – provide the name of the chemical being inventoried. The Chemical Name can be found on the Material Safety Data Sheet (MSDS), container, or your purchase invoice. For example, petroleum hydrocarbon is the chemical name for gasoline.
- **Common Name** – provide the common name of the chemical being inventoried. For example, gasoline is the common name for petroleum hydrocarbon.
- **CAS # - Chemical Abstract Service number.** Provide the CAS number for the chemical being inventoried. The CAS number can be obtained from the MSDS.
- **Trade Secret** - check the "NO" box. If your facility has a trade secret, contact this CUPA for specific filing instructions.
- **EHS – Extremely Hazardous Substance.** Check the "YES" box if the chemical being inventoried is listed in Appendix B. Remember, if the "YES" box is checked, the chemical amount must be listed using pounds, regardless if the EHS is a liquid, solid, or gas. If the chemical being inventoried is not in Appendix B, then check the "NO" box.
- **Hazardous Material Type** – check only one box to indicate if the chemical being inventoried is a pure chemical, a mixture or a waste.
- **Radioactive** – check the "YES" box if the chemical being inventoried is radioactive. In the next box, provide the Curies. Check the "NO" box if the chemical being inventoried is not radioactive.
- **Physical State** – check only one box to indicate the physical state of the chemical.
- **Size of Largest Container** – Enter the total capacity of the largest container in which the material is stored. If hazardous materials are stored in various containers, use the largest container size to complete this section.
- **Federal Hazard Categories** – check all categories that describe the physical and health hazards associated with the hazardous material. **PHYSICAL HAZARDS** - Fire: Flammable Liquids and Solids, Combustible Liquids, Pyrophorics, Oxidizers; **Reactive:** Unstable Reactive, Organic Peroxides, Water Reactive, Radioactive; **Pressure Release:** Explosives, Compressed Gases, Blasting Agents; **HEALTH HAZARDS** - **Acute Health (Immediate):** Highly Toxic, Toxic, Irritants, Sensitizers, Corrosives, other hazardous chemicals with an adverse effect with short term exposure; **Chronic Health (Delayed):** Carcinogens, other hazardous chemicals with an adverse effect with long term exposure.
- **Average Amount** – this is the average amount of the chemical being stored at your facility on a given day.
- **Maximum Amount** – this is the maximum amount of each hazardous material or mixture containing a hazardous material that is on site at any one time over the course of the year. This number represents a not to exceed quantity.
- **Annual Waste Amount** – this is the annual amount of waste generated during the year.
- **State Waste Code** – this 3-digit number identifies the type of hazardous waste that is generated. The number can be found on the Hazardous Waste Manifest or in Appendix F – Common Waste Codes.
- **Units** – check the appropriate box to describe how the hazardous material is being stored. Typically, liquids are listed in gallons; solids are listed as pounds; and gases are listed as cubic feet. Remember, Extremely Hazardous Substances (EHS) must be reported in pounds, regardless if the EHS is in a liquid, solid, or gas phase.
- **Storage Container** – check all boxes that describe what type of container(s) are used to store the chemical.
- **Storage Pressure** – check the one box that describes the pressure that the chemical is stored at.
- **Storage Temperature** – check the one box that describes the temperature that the chemical is stored at.
- **% WT** - enter the percent by weight of the chemical components. If a range of percentages is available, report the highest percentage in that range.
- **Composition** – list all components of the chemical. If the chemical is a mixture list the hazardous components first, followed by the non-hazardous components.
- **EHS** - check "Yes" if the component is considered an Extremely Hazardous Substance or "No" if it is not.
- **CAS# - Chemical Abstract Service number.** Provide the CAS number for the chemical being inventoried. The CAS number can be obtained from the MSDS.
- **Notes** – this field can be used to provide additional information about the chemical. This CUPA does not require the fire code hazard class. If your local fire agency specifically requests this information, provide the fire code hazard class in this section.

HAZARDOUS MATERIALS INVENTORY FORM - Chemical Description MATERIAL
 One page per item. Indicate if material OR waste (Do not combine material and waste on one form) WASTE
 MAKE COPIES OF THIS FORM AS NEEDED.
 ATTACH A MATERIAL SAFETY DATA SHEET (MSDS) IF THE MATERIAL IS NOT LISTED IN APPENDIX I OF THIS GUIDE.

ITEM NUMBER 3

FACILITY ID #	F A	CHEMICAL LOCATION INFORMATION		
BUSINESS NAME	Sonler Automotive service		FACILITY MAP #	GRID COORDINATE(s)
BUSINESS SITE ADDRESS	26967 5TH ST		BLDG or AREA	

CHEMICAL NAME		TRADE SECRET <input checked="" type="checkbox"/> NO <small>Do not disclose trade secrets here. Contact this Dept for trade secret filing instructions. If EPCRA, follow EPA procedures.</small>
COMMON NAME	used oil filters	EHS* <input type="checkbox"/> YES <input checked="" type="checkbox"/> NO
CAS#		EHS = Extremely Hazardous Substance (Appdx B) *If EHS is "YES", all amounts MUST be in pounds

HAZARDOUS MATERIAL TYPE (Check one item only)	<input type="checkbox"/> a. PURE <input type="checkbox"/> b. MIXTURE <input checked="" type="checkbox"/> c. WASTE	RADIOACTIVE? Yes <input type="checkbox"/> No <input checked="" type="checkbox"/>	CURIES
PHYSICAL STATE (Check one item only)	<input checked="" type="checkbox"/> a. SOLID <input type="checkbox"/> b. LIQUID <input type="checkbox"/> c. GAS <input type="checkbox"/> d. DUST	SIZE OF LARGEST CONTAINER: 30 gal	

FED HAZARD CATEGORIES	<input checked="" type="checkbox"/> a. FIRE <input type="checkbox"/> b. REACTIVE <input type="checkbox"/> c. PRESSURE RELEASE <input checked="" type="checkbox"/> d. ACUTE HEALTH <input checked="" type="checkbox"/> e. CHRONIC HEALTH						
AVERAGE AMOUNT	15 gal	MAXIMUM AMOUNT	30 gal	ANNUAL WASTE AMOUNT	60 gal	STATE WASTE CODE	

UNITS* (Check one item only)	<input checked="" type="checkbox"/> a. GALLONS <input type="checkbox"/> b. CUBIC FEET <input type="checkbox"/> c. POUNDS <input type="checkbox"/> d. TONS <input type="checkbox"/> e. OTHER:	DAYS ON SITE	366
STORAGE CONTAINER (Check all that apply)	<input type="checkbox"/> a. ABOVEGROUND TANK <input checked="" type="checkbox"/> b. PLASTIC/NONMETALLIC DRUM <input type="checkbox"/> i. FIBER DRUM <input type="checkbox"/> m. GLASS BOTTLE <input type="checkbox"/> q. RAIL CAR <input type="checkbox"/> c. UNDERGROUND TANK <input type="checkbox"/> f. CAN <input type="checkbox"/> j. BAG <input type="checkbox"/> n. PLASTIC BOTTLE <input type="checkbox"/> r. OTHER <input type="checkbox"/> d. TANK INSIDE BUILDING <input type="checkbox"/> g. CARBOY <input type="checkbox"/> k. BOX <input type="checkbox"/> o. TOTE BIN <input type="checkbox"/> e. STEEL DRUM <input type="checkbox"/> h. SILO <input type="checkbox"/> l. CYLINDER <input type="checkbox"/> p. TANK WAGON		

STORAGE PRESSURE	<input checked="" type="checkbox"/> a. AMBIENT <input type="checkbox"/> b. ABOVE AMBIENT <input type="checkbox"/> c. BELOW AMBIENT
STORAGE TEMPERATURE	<input checked="" type="checkbox"/> a. AMBIENT <input type="checkbox"/> b. ABOVE AMBIENT <input type="checkbox"/> c. BELOW AMBIENT <input type="checkbox"/> d. CRYOGENIC

%WT	COMPOSITION (LIST ALL COMPONENTS, HAZARDOUS FIRST)	EHS	CAS #
1. 100%	used oil filters	<input type="checkbox"/> YES <input type="checkbox"/> NO	
2.		<input type="checkbox"/> YES <input type="checkbox"/> NO	
3.		<input type="checkbox"/> YES <input type="checkbox"/> NO	
4.		<input type="checkbox"/> YES <input type="checkbox"/> NO	
5.		<input type="checkbox"/> YES <input type="checkbox"/> NO	

If more hazardous components are present at greater than 1% by weight if non-carcinogenic or 0.1% by weight if carcinogenic, attach additional sheets

NOTES (Trade names/synonyms or other information relevant to the substances listed)	If EPCRA, Owner/Operator please sign this page

Date: 3/06/06

HAZARDOUS MATERIALS INVENTORY FORM - Chemical Description

MATERIAL
 WASTE

One page per item. Indicate if material OR waste (Do not combine material and waste on one form)

MAKE COPIES OF THIS FORM AS NEEDED.

ATTACH A MATERIAL SAFETY DATA SHEET (MSDS) IF THE MATERIAL IS NOT LISTED IN APPENDIX I OF THIS GUIDE.

ITEM NUMBER 1

FACILITY ID #	F A	CHEMICAL LOCATION INFORMATION
BUSINESS NAME	Sanchez Automotive Service	FACILITY MAP #
BUSINESS SITE ADDRESS	26967 5th St	GRID COORDINATE(s)
		BLDG or AREA

CHEMICAL INFORMATION

CHEMICAL NAME	TRADE SECRET <input checked="" type="checkbox"/> NO Do not disclose trade secrets here. Contact this Dept for trade secret filing instructions. If EPCRA, follow EPA procedures
COMMON NAME	EHS* <input type="checkbox"/> YES <input checked="" type="checkbox"/> NO
CAS#	EHS = Extremely Hazardous Substance (Appendix B) *If EHS is "YES", all amounts MUST be in pounds

HAZARDOUS MATERIAL TYPE (Check one item only)	<input type="checkbox"/> a. PURE <input type="checkbox"/> b. MIXTURE <input checked="" type="checkbox"/> c. WASTE	RADIOACTIVE? Yes <input type="checkbox"/> No <input checked="" type="checkbox"/>	CURIES
PHYSICAL STATE (Check one item only)	<input type="checkbox"/> a. SOLID <input checked="" type="checkbox"/> b. LIQUID <input type="checkbox"/> c. GAS <input type="checkbox"/> d. DUST	SIZE OF LARGEST CONTAINER	30 gallons

FED HAZARD CATEGORIES	<input type="checkbox"/> a. FIRE <input type="checkbox"/> b. REACTIVE <input type="checkbox"/> c. PRESSURE RELEASE <input checked="" type="checkbox"/> d. ACUTE HEALTH <input checked="" type="checkbox"/> e. CHRONIC HEALTH		
AVERAGE AMOUNT	MAXIMUM AMOUNT	ANNUAL WASTE AMOUNT	STATE WASTE CODE
15 gal	30 gal	60 gal	

UNITS* (Check one item only)	<input checked="" type="checkbox"/> a. GALLONS <input type="checkbox"/> b. CUBIC FEET <input type="checkbox"/> c. POUNDS <input type="checkbox"/> d. TONS <input type="checkbox"/> e. OTHER:	DAYS ON SITE
		385
STORAGE CONTAINER (Check all that apply)	<input type="checkbox"/> a. ABOVEGROUND TANK <input checked="" type="checkbox"/> e. PLASTIC/NONMETALLIC DRUM <input type="checkbox"/> i. FIBER DRUM <input type="checkbox"/> m. GLASS BOTTLE <input type="checkbox"/> q. RAIL CAR	<input type="checkbox"/> b. UNDERGROUND TANK <input type="checkbox"/> f. CAN <input type="checkbox"/> j. BAG <input type="checkbox"/> n. PLASTIC BOTTLE <input type="checkbox"/> r. OTHER
	<input type="checkbox"/> c. TANK INSIDE BUILDING <input type="checkbox"/> g. CARBOY <input type="checkbox"/> k. BOX <input type="checkbox"/> o. TOTE BIN	<input checked="" type="checkbox"/> d. STEEL DRUM <input type="checkbox"/> h. SILO <input type="checkbox"/> l. CYLINDER <input type="checkbox"/> p. TANK WAGON

STORAGE PRESSURE	<input checked="" type="checkbox"/> a. AMBIENT <input type="checkbox"/> b. ABOVE AMBIENT <input type="checkbox"/> c. BELOW AMBIENT
STORAGE TEMPERATURE	<input checked="" type="checkbox"/> a. AMBIENT <input type="checkbox"/> b. ABOVE AMBIENT <input type="checkbox"/> c. BELOW AMBIENT <input type="checkbox"/> d. CRYOGENIC

%WT	COMPOSITION (LIST ALL COMPONENTS, HAZARDOUS FIRST)	EHS	CAS #
100%	Waste oil	<input type="checkbox"/> YES <input checked="" type="checkbox"/> NO	
2.		<input type="checkbox"/> YES <input type="checkbox"/> NO	
3.		<input type="checkbox"/> YES <input type="checkbox"/> NO	
4.		<input type="checkbox"/> YES <input type="checkbox"/> NO	
5.		<input type="checkbox"/> YES <input type="checkbox"/> NO	

If more hazardous components are present at greater than 1% by weight if non-carcinogenic or 0.1% by weight if carcinogenic, attach additional sheets

NOTES (Trade names/synonyms or other information relevant to the substances listed)	If EPCRA, Owner/Operator please sign this page

Date: 3/06/06



Business Emergency/Contingency Plan Receipt

Mail to: SANCHEZ AUTOMOTIVE SERVICE
26967 5TH STREET
HIGHLAND, CA 92346

Site Address: SANCHEZ AUTOMOTIVE SERVICE
26967 5TH ST
HIGHLAND, CA 92346

Service Request ID: SR0009058

Facility ID: FA0010276

The Business Emergency/Contingency Plan was received on March 07, 2006 by the Hazardous Materials Division.

For future reference, please note the following Business Emergency/Contingency Plan requirements:

1. The contents of this plan are subject to field verification and a current copy of this plan must be available on site.
2. This plan contains important information on preventing, responding to, and reporting releases of hazardous materials/waste. Employees are expected to be familiar with these portions of the plan.
3. The plan is available for public inspection through this Division, with the exception of substantiated trade secrets, the separate confidential emergency contact page, and maps specifying the precise storage locations of hazardous materials/wastes.
4. Two copies of the plan and/or update is required to be filed with this Division. The second copy will be forwarded to the local fire jurisdiction.
5. The annual deadline for submission of business plan inventory is March 1st. Please note that EPA does not allow EPCRA facilities to file a recertification in place of annual inventory. Also, this Division typically does not send individual notices of this statutory deadline, so please note the March 1st date for future annual submissions.

Within 30 days of any of the following events, an amendment to the Business Emergency/Contingency Plan must be filed:

1. A 100 percent or more increase in quantity of a previously disclosed item.
2. Any handling of a previously undisclosed hazardous material (including waste) required to be inventoried or elimination of a previously inventoried item.
3. Change of business address, business ownership, or business name.
4. Change of emergency contact information or other site conditions that may significantly affect emergency response.

For more information please consult the latest version of the San Bernardino County CUPA Business Emergency/Contingency Plan guidelines and forms, available through our website at www.sbcfire.org or by calling this office at (909) 386-8401.

NEW FA 200 per DP

BUSINESS EMERGENCY/CONTINGENCY PLAN COVER SHEET

I. IDENTIFICATION

For Dept Use Only - Log In/Date Stamp

FACILITY ID # **F A 1 0276**

REC'D
3/7/06

BUSINESS NAME (Same as FACILITY NAME or DBA) **Sanchez Automotive**

BUSINESS SITE ADDRESS **26967 5th ST** CITY **Highland** ZIP CODE **92346**

II. SUBMISSION CHECKLIST

(Complete this Section if submitting an entire business emergency/contingency plan whether new or revised)

Submission Checklist

Items with an "*" are considered "Inventory" under State disclosure laws

- * Business Activities Form
- * Business Owner/Operator Identification Form
- * Supplemental Emergency Contact Page
- Emergency Response Plans and Procedures
- * Hazardous Materials Inventory Summary Form for the facility listing materials (including wastes) by item number.
- * One Hazardous Materials Inventory Form for each hazardous material (including wastes) which meet reporting criteria
- * Material Safety Data Sheets attached to the Inventory form of each material not listed in Appendix I.
- * Facility map (using grid form provided) consisting of all required features including the location of each inventoried item.
- Site map (using grid form provided) consisting of all required features including surrounding facilities and areas.
- Area map - photocopied city map with location of site indicated
- Owner/Operator has signed and dated the plan and all required individual pages of the plan. →
- Submit 2 copies to the Hazardous Materials Division. One is for distribution to the local fire jurisdiction.
- Retain one copy of the business emergency/contingency plan at the facility.

III. UPDATE/CERTIFICATION

(Complete this Section if submitting a partial update or re-certifying an existing Plan)

Check the appropriate boxes below and sign the certification statement. Submit 2 copies of all update information.

- Please incorporate the following into my business emergency/contingency plan.
 - New Business Owner/Operator Identification Form
 - New Inventory Forms and new Inventory Summary Form (and maps, if affected).
 - New Supplemental Emergency Contact Page.

Other: _____

Brief explanation of changes: _____

- There have been no changes to the inventory. In place of submitting the annual inventory, I hereby attest to all of the following:
 - The information contained in the inventory most recently submitted to the CUPA is complete, accurate and up to date.
 - There has been no change in the quantity, storage, or handling of hazardous materials (including waste) reported in the most recently submitted inventory.
 - No hazardous materials (including waste) subject to inventory requirements are being handled that are not listed on the most recently submitted inventory.
 - This certification is not being made to meet annual inventory submission requirements of EPCRA. (EPCRA requires complete annual submission)

IV. SIGNATURE

(Complete this Section for all submissions)

Certification - Based on my inquiry of those individuals responsible for obtaining the information, I certify under penalty of law that I have personally examined and am familiar with the information submitted on this document and believe the information is true, accurate and complete.

SIGNATURE OF OWNER/OPERATOR <i>Daniel Sanchez</i>	DATE 3/2/06	NAME OF DOCUMENT PREPARER 135
NAME OF SIGNER (print) Daniel Sanchez	TITLE OF SIGNER (print) owner	

135 SENT
3/7/06 ✓

BUSINESS EMERGENCY/CONTINGENCY PLAN COVER SHEET INSTRUCTIONS

Submit the Business Emergency/Contingency Plan Cover Sheet each time you update the Business Emergency/Contingency Plan.

Purpose: This form helps you determine which pages of the Business Emergency/Contingency Plan are required for full submissions and updates/changes. If completed correctly, this form can also alert staff to changes that affect permitting such as ownership or business name changes. Finally, this form serves as documented certification that the plan contents have been reviewed by the Owner/Operator and are accurate to the best of that individual's knowledge.

Facility ID: The Facility ID # is unique to an operation at a specific location under the control of a single employer. This CUPA issues the number. If this is your first application with our CUPA for this site, you will not have a Facility ID # yet and should simply leave this field blank on all forms. You can expect to receive your facility ID # with the invoice for your permits within 60 days of initial filing. Facility ID #'s are not transferable from one location to another. If you have questions regarding your Facility ID #, please contact this Department.

Submission Checklist: Complete this section if you are submitting an entire business plan. Checking off the boxes helps you to make sure that you have completed all the required pages and made the necessary copies.

Update/Certification: This section should be completed to notify this Department of significant changes such as an ownership change, changes to the inventory and changes relating to the emergency contact information. For more information about updates, see the instructions on page III or call this office. Note that EPCRA facilities must provide a complete submission every year.

Signature: This section must be completed as the plan will not be accepted as complete unless the plan has been certified and signed by the Owner/Operator.

CUPA

San Bernardino County Fire Department • Hazardous Materials Division
 620 South "E", San Bernardino, CA 92416-0163 • (909) 386-8401 FAX (909) 386-8460

BUSINESS ACTIVITIES
I. FACILITY IDENTIFICATION

FACILITY ID #	F	A					
BUSINESS NAME (Same as FACILITY NAME or DBA) Sanchez Automotive							EPA ID # (Hazardous Waste Only)
BUSINESS ADDRESS 26967 575 ST						CITY Highland	ZIP CODE 92346

II. ACTIVITIES DECLARATION

Does your facility...	If YES, please complete these portions of the application...	
A. HAZARDOUS MATERIALS		
1. Have onsite (for any purpose) hazardous materials at or above 55 gallons for liquids, 500 pounds for solids or 200 cubic feet for compressed gases; or the applicable Federal threshold quantity for an extremely hazardous substance; or handle radiological materials in quantities for which an emergency plan is required pursuant to 10 CFR Parts 30, 40 or 70; or handle ANY amount of Class 1 or 2 explosives; or ANY amount Category I or II pesticides.	<input type="checkbox"/> YES <input checked="" type="checkbox"/> NO	BUSINESS EMERGENCY/CONTINGENCY PLAN (Used in place of OES Form 2730 and 2731)
2. Have extremely hazardous substances above threshold planning quantities or hazardous substances in quantities greater than 10,000 lbs (except retail gas stations up to 75,000 gallons of gasoline or 100,000 gallons of diesel fuel in upgraded USTs) or otherwise subject to EPCRA 311-312 reporting requirements.	<input type="checkbox"/> YES <input checked="" type="checkbox"/> NO	BUSINESS EMERGENCY/CONTINGENCY PLAN (Must file annually according to EPCRA instructions to meet EPCRA SARA Title III Tier 2 reporting requirements - see instructions, pg 1)
B. REGULATED SUBSTANCES		
Have Regulated Substances stored onsite in quantities greater than the threshold quantities established by the California Accidental Release Prevention Program (CalARP)?	<input type="checkbox"/> YES <input checked="" type="checkbox"/> NO	BUSINESS EMERGENCY/CONTINGENCY PLAN (Used in place of OES Form 2730 and 2731) CalARP REGISTRATION FORM (See Section V of BP guidelines and forms)
C. UNDERGROUND STORAGE TANKS (USTs)		
1. Own or operate underground storage tanks?	<input type="checkbox"/> YES <input checked="" type="checkbox"/> NO	UST FACILITY UST TANK (Pages 1 and 2) (One set per tank)
2. Intend to upgrade existing or install new USTs?	<input type="checkbox"/> YES <input checked="" type="checkbox"/> NO	UST FACILITY UST TANK (Pages 1 and 2) (One set per tank) UST INSTALLATION - CERTIFICATE OF COMPLIANCE (one page per tank)
3. Need to report closing a UST?	<input type="checkbox"/> YES <input checked="" type="checkbox"/> NO	UST FACILITY UST TANK (Pages 1 and 2) (One set per tank) HAZARDOUS WASTE TANK CLOSURE CERTIFICATION
D. ABOVE GROUND PETROLEUM STORAGE TANKS (ASTs)		
Store greater than 1320 gallons of petroleum products (new or used) in aboveground tanks or containers?	<input type="checkbox"/> YES <input checked="" type="checkbox"/> NO	IF YES, PREPARE AND MAINTAIN A SPILL PREVENTION CONTROL & COUNTERMEASURES PLAN (SPCC) TO ADDRESS RELEASES FROM ABOVEGROUND STORAGE OF PETROLEUM AT YOUR FACILITY.
E. HAZARDOUS WASTE		
1. Generate ANY amount of hazardous waste?	<input checked="" type="checkbox"/> YES <input type="checkbox"/> NO	EPA ID NUMBER—provide at the top of this page BUSINESS EMERGENCY/CONTINGENCY PLAN (Used in place of OES Form 2730 and 2731)
2. Recycle more than 100 kg/month of excluded or exempted recyclable materials (per CHSC §25143.2)?	<input type="checkbox"/> YES <input checked="" type="checkbox"/> NO	RECYCLABLE MATERIALS REPORT (Pages 1 and 2)
3. Treat hazardous waste on site?	<input type="checkbox"/> YES <input checked="" type="checkbox"/> NO	ONSITE HAZARDOUS WASTE TRT - FACILITY ONSITE HAZARDOUS WASTE TRT - UNIT (one per unit)
4. Treatment subject to financial assurance requirements (for Permit by Rule and Conditional Authorization)?	<input type="checkbox"/> YES <input checked="" type="checkbox"/> NO	CERTIFICATION OF FINANCIAL ASSURANCE
5. Consolidated hazardous waste generated at a remote site?	<input type="checkbox"/> YES <input checked="" type="checkbox"/> NO	REMOTE WASTE/CONSOLIDATED SITE ANNUAL NOTIFICATION
6. Generate in any single calendar month 1,000 kilograms (kg) (2,200 pounds) or more of federal RCRA hazardous waste; or generate in any single calendar month, or accumulate at any time, 1 kg (2.2 pounds) of RCRA acute hazardous waste; or generate or accumulate at any time more than 100 kg (220 pounds) of spill cleanup materials contaminated with RCRA acute hazardous waste.	<input type="checkbox"/> YES <input checked="" type="checkbox"/> NO	IF YES, OBTAIN FEDERAL EPA ID NUMBER, FILE BIENNIAL REPORT (EPA FORM 8700-134/6) WITH USEPA, AND SATISFY REQUIREMENTS FOR RCRA LARGE QUANTITY GENERATOR.

Business Activities Page Instructions

Submit the Business Activities page each time you update the Business Emergency/Contingency Plan.

Purpose: This form helps you obtain a CUPA permit and file the appropriate forms for the different types of regulated activities for this specific facility. Specific forms and program explanations are available from our website, www.sbcfire.org. Click on Hazmat.

Facility ID: The Facility ID # is unique to an operation at a specific location under the control of a single employer. This CUPA issues the number. If this is your first application with our CUPA for this site, you will not have a Facility ID # yet and should simply leave this field blank on all forms. You can expect to receive your facility ID # with the Invoice for your permits within 60 days of initial filing.

EPA ID #: If you generate, recycle, or treat hazardous waste, enter your facility's 12-character U.S. Environmental Protection Agency (U.S. EPA) or California Identification number. All hazardous waste generators are now required to have an ID number. This number is obtained by filing form DTSC 1358 by mail, email, or fax. This form is available from our website or from the DTSC web site at www.dtsc.ca.gov under Frequently Requested Information. There is no cost for an EPA ID #.

Business Name & Address: Enter the full legal name of the business at this location. This is the same as the terms "Facility Name" or "DBA-Doing Business As" that might have been used in the past. Business Address should be the location address of the actual operation, not a mailing address, post office box, or separate central office.

A. HAZARDOUS MATERIALS

1. Answer "YES" to this question if you handle the indicated quantities of hazardous materials. Note that hazardous materials include oils, paints, solvents, cleaners, and all hazardous wastes. For definition, see the instructions, page ii. If "YES", complete and submit the Business Emergency/Contingency Plan.

2. Answer "YES" to this question if you handle the quantities indicated related to Sections 311-312 of the Federal Emergency Planning and Community Right to Know Act (EPCRA). See page I of these instructions or www.epa.gov/ceppo. If "YES", submit the Business Emergency/Contingency Plan following the EPCRA instructions, with annual complete submission and signatures.

B. REGULATED SUBSTANCES

Answer "YES" to this question if you handle in a process greater than the threshold quantities of a regulated substance listed in the 3 tables in Appendix C. If "YES", submit the San Bernardino County CUPA CalARP Registration Form (also in Appendix C) and coordinate with this CUPA the submission of the Risk Management Plan (RMP) and the implementation of the Prevention Program.

C. UNDERGROUND STORAGE TANKS (USTs)

1. Answer "YES" to this question if you own or operate USTs containing hazardous substances as defined in Health and Safety Code (HSC) §25318 or San Bernardino County Code. If "YES", then you must complete one UST Facility page and UST Tank pages for each tank. Other forms for upgrading or closing a UST may be obtained from our website.

D. ABOVE GROUND PETROLEUM STORAGE TANKS (ASTs)

Answer "YES" to this question if you store greater than 1320 gallons of petroleum products either new or used, in aboveground tanks or containers. Note that "tank" in this law is defined to include all aboveground containers including drums, but does not include pressurized liquefied petroleum gases. If "YES", you must prepare a Spill Prevention Control and Countermeasures Plan (SPCC).

E. HAZARDOUS WASTE

1. Answer "YES" if you generate ANY amount of hazardous waste (HW). A generator is the person or business whose acts or processes produce a HW or who causes a hazardous substance or waste to become subject to state HW law. Hazardous Waste includes waste oil, waste antifreeze, and many other common wastes. You are the generator even if the waste is ultimately recycled or if another company hauls it for you. If "YES", obtain an EPA ID number and use the Business Emergency/Contingency Plan Forms to meet Contingency Plan requirements.

2. Answer "No" to the recycling question if you only send materials to an offsite recycler (eg oil, antifreeze, parts washer solutions). Answer "YES" if this site recycles any amount of recyclable materials under a claim that the material is excluded or exempt per HSC § 25143.2. If "YES", complete the Recyclable Materials Reporting Form (Page 1 & 2).

3. Answer "YES" if your facility engages in onsite treatment of hazardous waste. "Treatment" means any method, technique, or process which is designed to change the physical, chemical, or biological character or composition of any hazardous waste or any material contained therein, or removes or reduces its harmful properties or characteristics for any purpose. "Treatment" does not include the removal of residues from manufacturing process equipment for the purposes of cleaning that equipment. There are exemptions from the definition of "treatment" for certain processes under specific, limited conditions described in CHSC section 25123.6(b). If "YES", complete the Onsite Hazardous Waste Treatment Notification- Facility page and one set of Onsite Hazardous Waste Treatment Notification-Unit pages with waste and treatment process information for each unit.

4. Answer "YES" if your facility is subject to Financial Assurance requirements for closure of an onsite treatment unit (for Permit by Rule and Conditional Authorization). Unless they are exempt, Permit by Rule (PBR) and Conditionally Authorized (CA) operations are required to provide financial assurance for closure costs (per 22 CCR §87450.13(b) and HSC §25245.4). If "YES", then complete the Certificate of Financial Assurance page.

5. Answer "YES" if you are a hazardous waste generator that collects hazardous waste initially at remote sites and subsequently transports the hazardous waste to a consolidation site you also operate. You must be eligible pursuant to the conditions in HSC §25110.10. If "YES", complete the Remote Waste Consolidation Site Annual Notification page.

6. Answer "YES" to this question if you generate in any single calendar month 1,000 kilograms (kg) (2,200 pounds) or more of federal RCRA hazardous waste, or generate in any single calendar month, or accumulate at any time, 1 kg (2.2 pounds) of RCRA acute hazardous waste; or generate or accumulate at any time more than 100 kg (220 pounds) of spill cleanup materials contaminated with RCRA acute hazardous waste. If "YES", obtain a Federal EPA ID number, file a biennial report, and satisfy other requirements for RCRA Large Quantity Generators.

SANCHEZ AUTOMOTIVE SERVICE
26967 5TH ST
HIGHLAND

FA0010276

27

27111 5th

HIGHLAND

H1

GKN RENTALS

Foothill Tool & Equipment Rentals, Inc.
27111 E. 5th Street
Highland, Ca. 92346

COUNTY OF SAN BERNARDINO
 HAZARDOUS MATERIALS DIVISION
 305 N. AVENUE 10, SAN BERNARDINO, CA 92410-0100
 Telephone (909) 387-3041 Fax (909) 387-4323

Act # 971208-1
 Act No _____
 Date _____

FR 12/19

REQUEST FOR RESEARCH AND REVIEW OF RECORDS

FILE/RECORD REQUESTED: UST-H CHAM TRUST-86008092 ^{INAC (97)}
 FACILITY AND/OR OWNER NAME: Repel Rent (maybe) GKN RENTALS ⁸⁶⁰⁰⁸⁰⁹²
 SITUS ADDRESS: 27111 E. 5th Street REM: UST-H CHAM TRUST ^{3125/97 (3)}
 CITY/TOWN: Highland, CA 92346

*Note: Records are searched by site. A search cannot be performed without a situs address. If no situs address exists, an attempt will be made to search records using other location identifiers, such as an address range within a block, street corners, or Assessor's Parcel Numbers and/or legal descriptions. Be advised that your request may take longer if no situs address is provided.

~~86008092~~
 86008092
 86008092
 3125/97 (3)
 LOP-0
 HL
 HM
 JU
 CA
 CO
 CE

REQUESTED BY:

Individual Name: Natalie P. Patty
 Title: Project Coordinator
 Company Name: EMCON
 Mailing Address: 732 E. Carnegie Dr., Suite 125
 City, State, Zip: San Bernardino, CA 92408
 Telephone: (909) 383-8286 Fax: (909) 384-9894

PURPOSE (check the box most closely related to your interest in site):

- | | |
|--|---|
| <input checked="" type="checkbox"/> Environmental consultant or engineer performing Phase I site assessment or due diligence on or near site | <input type="checkbox"/> General Interest/Community concerns |
| <input type="checkbox"/> Environmental consultant or engineer involved with remediation of or near the site | <input type="checkbox"/> Potential buyer |
| <input type="checkbox"/> Owner or operator of the above facility or property. | <input type="checkbox"/> Real Estate Agent, Lender, Appraiser |
| <input type="checkbox"/> Other: _____ | <input type="checkbox"/> Legal issues |
| | <input type="checkbox"/> Market development |

I have read the Procedures for Requesting Research and Review of Records. I understand that I must remit the initial fee of \$52.00 per site record requested and agree to reimburse the Department at a rate of \$52.00 per hour for any record request requiring extended research. I will be notified in writing or by telephone to schedule an appointment if records are available. I may select a maximum of 20 pages to be copied for me at the time the records are examined, and I will be charged an additional amount of 25 cents per page. If I select more than 20 pages to be copied at any one visit, I will contact a private copy service or bring my own copier.

Signature: Natalie P. Patty 12-5-97

IMPORTANT: This application must be accompanied by the initial fee of \$52.00. If you are transmitting this application via fax, submit the fee with the original application form to the Hazardous Materials Division as soon as possible, and indicate your intent to do so on the fax. Requests received without payment WILL NOT BE PROCESSED.


EMCON

 732 East Carnegie Drive, Suite 125
 San Bernardino, CA 92408

 UST. HOHAM TRUST
 IN 86008092
 27111 E 5th St
 RmV 3/25/97(3)

ZKN Rentals 9400B

 PHONE: (909) 383-8286
 FAX: (909) 384-9894

TELEFAX TRANSMITTAL

TO: Elizabeth DATE: Jan. 5, 1997
 RE: Research for property: 27111 E 5th Street
 FAX #: (909) 387-4323
 FROM: Natalie P. Patty

NOTE: Unless otherwise indicated or obvious from the nature of the transmittal, the information contained in this facsimile message is confidential information intended for the use of the individual or entity named above. If the reader of this message is not the intended recipient, or the employee or agent responsible to deliver it to the intended recipient, you are hereby notified that any dissemination, distribution or copying of this communication is strictly prohibited. If you have received this communication in error, please notify us at the telephone number listed above.

COMMENTS:

Hello! Yes, it's me. How were your holidays? Good, I hope. I know you are extremely busy, especially after the holidays, but I was wondering, if you have received information on the following property:

27111 E. 5th Street

APN: 290-154-44

(Property was owned by Julius and Margaret Bertell from 1958 to 1978.) Building was constructed in 1973.

There should be a closed file on the site as three underground storage tanks were removed in early 1997 (owner of the site at that time was Hoham Estate).

I would appreciate any information you can find on this site. Thank you,

Natalie

NUMBER OF PAGES 1 (INCLUDING COVER SHEET)



GKN RENTALS

(714) 864-3130

FAX (714) 864-4945

27111 East 5th Street • Highland, CA 92346



DEPARTMENT OF ENVIRONMENTAL HEALTH SERVICES • HAZARDOUS MATERIALS FIELD SERVICES

385 North Arrowhead Avenue, San Bernardino, CA 92415-0160 • (909) 387-3080



HAZARDOUS WASTE GENERATOR AND HAZARDOUS MATERIAL HANDLER

INSPECTION REPORT

Facility Name: GKN Rentals Date: 3-18-94
 Street Address: 27111 E. 5TH ST. Establishment No.: BL0008092
 City: HIGHLAND CA Zip Code: 92346 EPA No.: _____
 Business Contact: KARL Gneiting Business Phone No.: 714-283-2161 Number of Employees: 0

Refer to Title 19/22 of the California Code of Regulations (CCR), Chapters 6.5 and 6.95 of the Health and Safety Code (HSC). The following Code sections are either in Violation (V) or in Compliance (C) with the Hazardous Waste or Hazardous Materials laws and regulations, or compliance is Not Applicable, Not Addressed or Unknown (N).

GENERAL REQUIREMENTS	V	C	N	CORRECTIONS/NARRATIVES
1. No Haz Waste Generator Permit CHSC 25154		✓		<i>This facility is in the process of closing. All of the hazardous wastes have been removed from site.</i>
2. Authority to inspect/sample/photograph CHSC 25185		✓		
3. Haz Waste Determination not made (T5) CCR 66262.11		✓		
4. No Haz Waste EPA Number (T6) CCR 66262.12(a)		✓		
5. Haz Waste treated w/o DTSC Permit (T1) CCR 66270.1		✓		
LABELING AND STORAGE				
6. Haz Waste stored more than 90 days (T1) CCR 66262.34(a)		✓		<i>Products left onsite - oil, antifreeze, welding units, safety glasses, solvents, washers are being moved to other GKN facilities.</i>
7. Start Date not on labels (T25) CCR 66262.34(f) (2)		✓		
8. Haz Waste containers mislabeled (T28) CCR 66262.34(f) (3)		✓		
9. No labels on Haz Waste containers (T27) CCR 66262.34(f) (3)		✓		
MANAGEMENT OF CONTAINERS				
10. Haz Waste containers not sound (T65) CCR 66265.171		✓		<i>Small quantities of waste oil & antifreeze has been transferred to other GKN facilities for consolidation.</i>
11. Haz Waste in incompatible container (T66) CCR 66265.172		✓		
12. Haz Waste containers not closed (T67) CCR 66265.173(a)		✓		
13. Haz Waste containers leaking (T68) CCR 66265.173(b)		✓		
14. Storage Area not inspected weekly (T69) CCR 66265.174		✓		
15. Incompatible Haz Waste storage (T73) CCR 66265.177(c)		✓		
16. Mismanagement of Hazardous Waste CHSC 25154		✓		
17. Mismanagement of Waste Batteries (T92) CCR 66266.81		✓		
MANAGEMENT OF WASTE OIL				
18. Unlawful management of Waste Oil CHSC 25250.4		✓		<i>Will inactivate all unnecessary permits.</i>
19. Waste Oil contaminated w/ Haz Waste (T2) CHSC 25250.7		✓		
20. Receipt for Waste Oil incomplete CHSC 25250.8(b) (4)		✓		
21. Waste Oil Filters improperly managed CCR 66266.130		✓		<i>* Submit Copies of waste removal receipts/manifests.</i>
HAZARDOUS WASTE MANIFESTS				
22. Haz Waste transported w/o Manifest (T9) CCR 66262.20(a)		✓		
23. Haz Waste Manifest incomplete (T13) CCR 66262.23(a)		✓		
24. No Manifest sent to DTSC (T16) CCR 66262.23(a) (4)		✓		
RECORDS				
25. No Receipts for Waste Oil CHSC 25250.8(b)		✓		<i>Will reinspect facility on Tuesday March 22, for final.</i>
26. Failure to retain Manifest 3 yrs (T29) CCR 66262.40(a)		✓		
27. Biennial Report not kept 3 yrs (T30) CCR 66262.40(b)		✓		
28. Failure to retain Analysis 3 yrs (T31) CCR 66262.40(c)		✓		
29. No Biennial Report filed w/ DTSC (T32) CCR 66262.41(a)		✓		
30. Training Records unavailable (T78) CCR 66265.16		✓		
DISPOSAL AND TRANSPORTATION				
31. Illegal disposal/abandonment of Haz Waste CHSC 25189.5(a)		✓		<i>Please, notify the Department when the facility reopens.</i>
32. Illegal disposal Waste Oil to Ground CHSC 25250.5(a)		✓		
33. Illegal transportation of Haz Waste CHSC 25163		✓		
34. Haz Waste transporter Unregistered CCR 66263.17		✓		
BUSINESS PLANS AND CONTINGENCY DOCUMENTS				
40. Failure to obtain Haz Mat Handlers Permit CHSC 25513		✓		<input type="checkbox"/> Inspection _____ <input type="checkbox"/> NOV Issued _____ <input type="checkbox"/> Tiered Permit _____ <input type="checkbox"/> Reinspection _____ <input type="checkbox"/> C.D. Date _____ Total Time _____ <input type="checkbox"/> Complaint _____ <input type="checkbox"/> Tax. Tic. No. _____ Rev. _____ Ent. _____
41. Failure to establish a Business Plan (T79) CHSC 25503.5		✓		
42. Failure to submit/update a Bus. Plan (T61) CHSC 25505		✓		
43. Failure to report a release of Haz Mats CHSC 25507		✓		
44. Authority to inspect facility for Haz Mats CHSC 25508		✓		
45. Acutely Haz Mats Registration not filed CHSC 25533(a)		✓		

Inspector: Kathleen M. Alvarado Received by: Paul G. Smith





DEPARTMENT OF ENVIRONMENTAL HEALTH SERVICES • HAZARDOUS WASTE FIELD SERVICES

County of San Bernardino
 385 North Arrowhead Avenue, San Bernardino, CA 92415-0160 • (909) 387-3080
 HAZARDOUS WASTE GENERATOR AND HAZARDOUS MATERIAL HANDLER
 INSPECTION REPORT



Facility Name: GKN Rentals Date: 3-13-94
 Street Address: 27111 E. 5TH ST. Establishment No.: 8600492
 City: HIGHLAND CA Zip Code: 92346 EPA No.: _____
 Business Contact: KARL GRENTHAM Business Phone No.: 714-293-2141 Number of Employees: 2

Refer to Title 19/22 of the California Code of Regulations (CCR), Chapters 6.5 and 6.85 of the Health and Safety Code (HSC). The following Code sections are either in Violation (V) or in Compliance (C) with the Hazardous Waste or Hazardous Materials laws and regulations, or compliance is Not Applicable, Not Addressed or Unknown (N).

GENERAL REQUIREMENTS	V	C	N	CORRECTIONS/NARRATIVES
1. No Haz Waste Generator Permit CHSC 25154		✓		This facility is in the process of closing. All of the hazardous wastes have been removed from site.
2. Authority to inspect/sample/photograph CHSC 25185		✓		
3. Haz Waste Determination not made (T5) CCR 66262.11		✓		
4. No Haz Waste EPA Number (T6) CCR 66262.12(a)		✓		
5. Haz Waste treated w/o DTSC Permit (T1) CCR 66270.1		✓		
LABELING AND STORAGE				
6. Haz Waste stored more than 90 days (T1) CCR 66262.34(a)		✓		Predictor left white - oil, antifreeze, welding units, hydraulic equipment, washers, also being moved to other GKN facilities.
7. Start Date not on labels (T25) CCR 66262.34(f) (2)		✓		
8. Haz Waste containers mislabeled (T28) CCR 66262.34(f) (3)		✓		
9. No labels on Haz Waste containers (T27) CCR 66262.34(f) (3)		✓		
MANAGEMENT OF CONTAINERS				
10. Haz Waste containers not sound (T65) CCR 66265.171		✓		Small quantities of waste oil & antifreeze (has been transferred to other GKN facilities for consolidation)
11. Haz Waste in incompatible container (T66) CCR 66265.172		✓		
12. Haz Waste containers not closed (T67) CCR 66265.173(a)		✓		
13. Haz Waste containers leaking (T68) CCR 66265.173(b)		✓		
14. Storage Area not inspected weekly (T69) CCR 66265.174		✓		
15. Incompatible Haz Waste storage (T73) CCR 66265.177(c)		✓		
16. Mismanagement of Hazardous Waste CHSC 25154		✓		
17. Mismanagement of Waste Batteries (T92) CCR 66266.81		✓		
MANAGEMENT OF WASTE OIL				
18. Unlawful management of Waste Oil CHSC 25250.4		✓		Will inactivate all unnecessary permits.
19. Waste Oil contaminated w/ Haz Waste (T2) CHSC 25250.7		✓		
20. Receipt for Waste Oil incomplete CHSC 25250.8(b) (4)		✓		
21. Waste Oil Filters Improperly managed CCR 66266.130		✓		* Submit Copies of waste removal receipts/manifests.
HAZARDOUS WASTE MANIFESTS				
22. Haz Waste transported w/o Manifest (T9) CCR 66262.20(a)		✓		Will reinspect facility on Tuesday March 9, 94, for final.
23. Haz Waste Manifest incomplete (T13) CCR 66262.23(a)		✓		
24. No Manifest sent to DTSC (T16) CCR 66262.23(a) (4)		✓		
RECORDS				
25. No Receipts for Waste Oil CHSC 25250.8(b)		✓		Please notify the Department when the facility reopens.
26. Failure to retain Manifest 3 yrs (T29) CCR 66262.40(a)		✓		
27. Biennial Report not kept 2 yrs (T30) CCR 66262.40(b)		✓		
28. Failure to retain Analysis 3 yrs (T31) CCR 66262.40(c)		✓		
29. No Biennial Report filed w/ DTSC (T32) CCR 66262.41(a)		✓		
30. Training Records unavailable (T78) CCR 66265.16		✓		
DISPOSAL AND TRANSPORTATION				
31. Illegal disposal/abandonment of Haz Waste CHSC 25189.5(a)		✓		Please notify the Department when the facility reopens.
32. Illegal disposal Waste Oil to Ground CHSC 25250.5(a)		✓		
33. Illegal transportation of Haz Waste CHSC 25163		✓		
34. Haz Waste transporter Unregistered CCR 66263.17		✓		
BUSINESS PLANS AND CONTINGENCY DOCUMENTS				
40. Failure to obtain Haz Mat Handlers Permit CHSC 25512		✓		<input type="checkbox"/> Inspection _____ <input type="checkbox"/> NOV issued _____ <input type="checkbox"/> Tiered Permit _____ <input type="checkbox"/> Reinspection _____ <input type="checkbox"/> C.D. Date _____ Total Time _____ <input type="checkbox"/> Complaint _____ <input type="checkbox"/> Tox.Tic. No. _____ Rev. _____ Ent. _____
41. Failure to establish a Business Plan (T79) CHSC 25503.5		✓		
42. Failure to submit/update a Bus. Plan (T61) CHSC 25505		✓		
43. Failure to report a release of Haz Mats CHSC 25507		✓		
44. Authority to inspect facility for Haz Mats CHSC 25508		✓		
45. Acutely Haz Mats Registration not filed CHSC 25533(a)		✓		

Inspector: Kathleen McAlister Received by: Paul Smith

Complete this form and attach to each copy of Business Plan

DBA NAME: Foothill Tool & Equipment Rentals, Inc.


ADDRESS: 4460 E. La Palma

Anaheim, California 92807

CONTACT PERSON: Dan Farris

PHONE # : (714) 779-2161

I declare, under penalty of perjury, that the information provided herein is true and correct to the best of my knowledge.


Signature

2/10/89
Date

Business Plan prepared by: Dan Farris

ENVIRONMENTAL HEALTH SERVICES



COUNTY OF SAN BERNARDINO
ENVIRONMENTAL
PUBLIC WORKS AGENCY

- 385 North Arrowhead Avenue • San Bernardino, CA 92415-0180 • (714) 387-4646
- 320 East "D" Street • Ontario, CA 91764 • (714) 391-7570
- 18605 Clvia Drive • Victorville, CA 92382 • (619) 243-8141

RICHARD L. ROBERTS, R.S., M.P.H.
Director

PLEASE REPLY TO ADDRESS CHECKED

Also serving the cities of:

- | | |
|---------------|----------------|
| Adelanto | Needles |
| Barstow | Ontario |
| Big Bear Lake | Rancho |
| Chino | Cucamonga |
| Colton | Redlands |
| Fontana | Rialto |
| Grand Terrace | San Bernardino |
| Loma Linda | Upland |
| Montclair | Victorville |

August 3, 1988

Foothill Tool & Equipment Rentals
27111 E. 5th Street
Highland, CA 92346

Attn: Dan Ferris

The Department of Environmental Health Services Emergency Management Program has determined that the Business Plan of

Foothill Tool & Equip. Rentals

as amended

as submitted

meets the requirements mandated in the State Health and Safety Code, Chapter 6.95. The entire contents of this approved Business Plan, with exception of "Trade Secrets" and portions of the plan specifying the precise location where hazardous materials are stored and handled on site including the maps, will be available for public inspection.

Within 30 days of any one of the following events, this business must submit to this department an amendment to the inventory form detailing the handling and the following appropriate information.

- (1) A 100 percent or more increase in quantity of a previously disclosed material
- (2) Any handling of a previously undisclosed hazardous materials subject to the inventory requirements of this chapter
- (3) Change of business address
- (4) Change of business ownership
- (5) Change of business name.

A copy of this Business Plan has been sent to the local enforcement agency and fire jurisdiction.

RICHARD L. ROBERTS, R.S., M.P.H.
Director, Environmental Health Services

Claudia Lynn Clark

By: CLAUDIA LYNN CLARK, R.E.
Emergency Management Program
(714) 387-3044

RLR:CLC:ps

I am conditionally approving your plans as they fulfill the minimum requirements until I can add the Material Safety Data Sheets to each plan for every inventory. Gasoline engine oil propane acetone 30 each. ATF 03

ENVIRONMENTAL
HEALTH SERVICES
88 JUL 26 AM 10:11

I hope this is ok
to complete our package.

If not please let me
know.

Yrs,
Dan Jarvis^o
778-2161



Foothill Tool & Equipment Rentals, Inc.
27111 E. 5th Street
Highland, Ca. 92346

714/864-3130

PARCEL #0290154141000

OWNER: Foothill Tool & Equipment Rentals, Inc.

SIC: Unknown

BUSINESS: Tool & Equipment Rentals

EMPLOYEE COMPLEMENT: 5

EMERGENCY CONTACT: Ken Martin 242-2769
Dan Labbe 685-4780

CORPORATE OFFICE 4460 E. La Palma Ave. • Anaheim, CA 92807 **714-779-2161**

HIGHLAND 27111 E. 5th Street Highland, CA 92346 (714) 864-3130	CORONA 107 N. Joy Corona, CA 91720 (714) 734-1666	MIRA LOMA 6102 Etiwanda Ave. Mira Loma, CA 91752 (714) 685-0500	SAN JACINTO 1000 S. Santa Fe San Jacinto, CA 92583 (714) 654-0058	MISSION VIEJO 20800 Jaramena Rd. Mission Viejo, CA 92691 (714) 957-6666	LAGUNA NIGUEL 28032 Fairway Blvd. Laguna Niguel, CA 92653 (714) 382-7777	UPLAND 1620 Foothill Blvd. Upland, CA 91786 (714) 947-8706	ALTA LOMA 7070 Ardenwood Ave. Alta Loma, CA 91701 (714) 509-1711
--	---	---	---	---	--	--	--



PAUL F. RYAN, R.S., MPPA
Director

ENVIRONMENTAL HEALTH SERVICES

385 North Arrowhead Avenue • San Bernardino, CA 92415-0160 • (714) 387-4848

9. INVENTORY OF HAZARDOUS MATERIALS ON SITE (INDICATE UNITS USED).

A. HAZARDOUS MATERIALS

1. Chemical Name Gasoline, Regular
CAS # (if known) _____
Composition _____
Hazard Code/s (See Page 9) / / / /
Common Name Gasoline UN103
Solid _____ Liquid X Gas _____ Mix _____ Pure _____
Maximum amount at one time on site _____
Average daily amount on site _____
Number of days on site/year Year Round
Container type Tank
Storage Pressure _____ Storage Temp (F) _____

2. Chemical Name Diesel Fuel
CAS # (if known) _____
Composition _____
Hazard Code/s (See Page 9) / / / /
Common Name Diesel Fuel NA1993
Solid _____ Liquid X Gas _____ Mix _____ Pure _____
Maximum amount at one time on site _____
Average daily amount on site _____
Number of days on site/year Year Round
Container type Tank
Storage Pressure _____ Storage Temp (F) _____

3. Chemical Name Solvent
CAS # (if known) _____
Composition _____
Hazard Code/s (See Page 9) / / / /
Common Name Solvent UN2155
Solid _____ Liquid X Gas _____ Mix _____ Pure _____
Maximum amount at one time on site 55 Gallon
Average daily amount on site 55 Gallon
Number of days on site/year Year Round
Container type 55 Gallon Drum
Storage Pressure 0 Storage Temp (F) Air Temp.

4. Chemical Name Engine Oil
CAS # (if known) _____
Composition _____
Hazard Code/s (See Page 9) _____
Common Name Engine Oil
Solid _____ Liquid X Gas _____ Mix _____ Pure _____
Maximum amount at one time on site 110 Gallon
Average daily amount on site 55 Gallon
Number of days on site/year Year Round
Container type 55 Gallon Drum
Storage Pressure 0 Storage Temp (F) Air Temp.

MAKE ADDITIONAL COPIES OF INVENTORY FORM AS NEEDED FOR EVERY CHEMICAL.



PAUL F. RYAN, R. S., MPPA
Director

ENVIRONMENTAL HEALTH SERVICES

385 North Arrowhead Avenue • San Bernardino, CA 92416-0180 • (714) 387-4848

9. INVENTORY OF HAZARDOUS MATERIALS ON SITE (INDICATE UNITS USED)

A. HAZARDOUS MATERIALS

1. Chemical Name Waste Motor Oil
CAS # (if known) _____
Composition _____
Hazard Code/s (See Page 9) _____/_____/_____
Common Name Waste Motor Oil
Solid _____ Liquid X Gas _____ Mix _____ Pure _____
Maximum amount at one time on site 110 Gallons
Average daily amount on site 55 Gallons
Number of days on site/year Year Round
Container type 55 Gallon Drum
Storage Pressure 0 Storage Temp (F) Air Temp.

2. Chemical Name _____
CAS # (if known) _____
Composition _____
Hazard Code/s (See Page 9) _____/_____/_____
Common Name _____
Solid _____ Liquid _____ Gas _____ Mix _____ Pure _____
Maximum amount at one time on site _____
Average daily amount on site _____
Number of days on site/year _____
Container type _____
Storage Pressure _____ Storage Temp (F) _____

3. Chemical Name _____
CAS # (if known) _____
Composition _____
Hazard Code/s (See Page 9) _____/_____/_____
Common Name _____
Solid _____ Liquid _____ Gas _____ Mix _____ Pure _____
Maximum amount at one time on site _____
Average daily amount on site _____
Number of days on site/year _____
Container type _____
Storage Pressure _____ Storage Temp (F) _____

4. Chemical Name _____
CAS # (if known) _____
Composition _____
Hazard Code/s (See Page 9) _____
Common Name _____
Solid _____ Liquid _____ Gas _____ Mix _____ Pure _____
Maximum amount at one time on site _____
Average daily amount on site _____
Number of days on site/year _____
Container type _____
Storage Pressure _____ Storage Temp (F) _____

MAKE ADDITIONAL COPIES OF INVENTORY FORM AS NEEDED FOR EVERY CHEMICAL.



PAUL F. RYAN, R.S., MPPA
 Director

ENVIRONMENTAL HEALTH SERVICES

388 North Arrowhead Avenue • San Bernardino, CA 92416-0160 • (714) 387-4848

9. INVENTORY OF HAZARDOUS MATERIALS ON SITE (INDICATE UNITS USED).

A. HAZARDOUS MATERIALS

1. Chemical Name Transmission Oil
 CAS # (if known) _____
 Composition _____
 Hazard Code/s (See Page 9) _____ / _____ / _____
 Common Name Transmission Oil
 Solid _____ Liquid X Gas _____ Mix _____ Pure _____
 Maximum amount at one time on site 55 Gallon
 Average daily amount on site 25 Gallon
 Number of days on site/year Year Round
 Container type 55 Gallon Drum
 Storage Pressure 0 Storage Temp (F) Air Temp.

2. Chemical Name Propane
 CAS # (if known) _____
 Composition _____
 Hazard Code/s (See Page 9) 2 / _____ / _____
 Common Name Propane Fuel
 Solid _____ Liquid X Gas _____ Mix _____ Pure _____
 Maximum amount at one time on site 550 Gallons
 Average daily amount on site 300 Gallons
 Number of days on site/year Year Round
 Container type Tank
 Storage Pressure 250 psi est. Storage Temp (F) Air Temp.

3. Chemical Name Oxygen
 CAS # (if known) _____
 Composition Oxygen
 Hazard Code/s (See Page 9) _____ / _____ / 2 / _____
 Common Name Oxygen
 Solid _____ Liquid _____ Gas X Mix _____ Pure _____
 Maximum amount at one time on site 3 bottles
 Average daily amount on site 1-2 bottles
 Number of days on site/year Year Round
 Container type Pressure Bottles
 Storage Pressure 400 psi Storage Temp (F) Air Temp.

4. Chemical Name Acetylene
 CAS # (if known) _____
 Composition Acetylene
 Hazard Code/s (See Page 9) 1,2
 Common Name Acetylene
 Solid _____ Liquid _____ Gas X Mix _____ Pure _____
 Maximum amount at one time on site 3 bottles
 Average daily amount on site 1-2 bottles
 Number of days on site/year year round
 Container type Pressure Bottle
 Storage Pressure 125 psi Storage Temp (F) Air Temp.

MAKE ADDITIONAL COPIES OF INVENTORY FORM AS NEEDED FOR EVERY CHEMICAL.



Emergency Notification Plan

San Bernardino County - Environmental Health

800/33-Toxic or 714/387-6077
State of California Emergency Services
800/852-7550
Federal Response Center
800/424-8802

Hesperia Victor-Valley Community Hospital 245-8691
15248 11th St., Victorville, Ca.

Highland Patton State Hospital 862-8121
3102 E. Highland Ave, Highland, Ca.

Upland San Antonio Community Hospital 985-2811
999 San Bernardino Rd., Upland, Ca.

Alta-Loma San Antonio Community Hospital 985-2811
999 San Bernardino Rd., Upland

Fire & Police 911

CORPORATE OFFICE 4460 E. La Palma Ave. • Anaheim, CA 92807 714-779-2161

HIGHLAND	CORONA	MIRA LOMA	SAN JACINTO	MISSION VIEJO	LAGUNA NIGUEL	UPLAND	ALTA LOMA
27441 E. 5th Street Highland, CA 92346 (714) 866-3430	107 N. Joy Corona, CA 91720 (714) 736-1666	6102 Edwards Ave Mira Loma, CA 91752 (714) 686-0900	1005 S. Gale St San Jacinto, CA 92383 (714) 654-0858	73470 Jaramila Rd. Mission Viejo, CA 92691 (714) 954-5666	78037 Forbes Blvd Laguna Niguel, CA 92657 (714) 582-2313	1693 Pacific Blvd. Upland, CA 91786 (714) 985-9855	7070 Arroyo Blvd. Alta Loma, CA 91701 (714) 289-1711

Vendors by Product

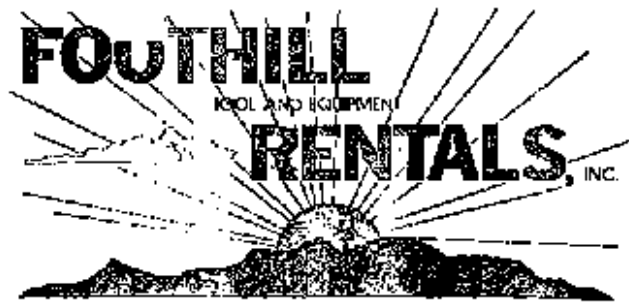
Propane - Cal-Gas 714/534-6120

Gas & Diesel - C.O. Thompson 714/634-4214

Gas & Diesel - Campbell Oil Co. 714/686-1676

Waste Hauler - Asbury Oil Co. 800/431-4495

Tank Testing - Tait Petroleum Services 714/634-4800



Preventative Measures

We have had a recent Environmental Survey of our facilities by Meredith/Ball and Associates. We are following their recommendations in areas such as:

- Container Labeling
- Reduction of Containers on Site
- Fuel Tank Integrity Tests
- Soil Examination
- Employee Training

CORPORATE OFFICE 4460 E. La Palma Ave. • Anaheim, CA 92807 714-779-2161

HIGHLAND 27441 E. 5th Street Highland, CA 92346 (714) 864-3130	CORONA 107 N. Jay Corona, CA 91720 (714) 736-6666	MIRA LOMA 6102 Elwanda Ave Mira Loma, CA 91762 (714) 685-0500	SAN JACINTO 1005 S. State St San Jacinto, CA 92583 (714) 654-0858	MISSION VIEJO 21443 Jaramila Rd. Mission Viejo, CA 92692 (714) 951-5666	LAGUNA HIGUEL 28039 Eastern Road Laguna Niguel, CA 92657 (714) 589-2312	UPLAND 16911 Foothill Blvd. Upland, CA 91786 (714) 285-0666	ALIA LOMA 7070 Archibald Ave. Alia Loma, CA 91701 (714) 969-1711
--	---	---	---	---	---	---	--



Employee Notification and Evacuation Plans

Each facility has a PA system and practices announcing Emergency Evacuations. When announced on P.A., each person terminates what he is currently doing, turns off machines, motors, etc. and moves to a predetermined assembly point where the on duty manager accounts for everyone.

This is an ongoing practice.

CORPORATE OFFICE 4460 E. La Palma Ave. • Anaheim, CA 92807 **714-779-2161**

HIGHLAND 27111 E. 6th Street Highland, CA 92346 (714) 864-3130	CORONA 107 N. Jay Corona, CA 91720 (714) 730-1066	MIRA LOMA 6902 Elwanda Ave. Mira Loma, CA 91752 (714) 685-0500	SAN JACINTO 1005 S. State St. San Jacinto, CA 92383 (714) 654-0858	MISSION VIEJO 25900 Jeronimo Rd. Mission Viejo, CA 92691 (714) 961-6608	LAGUNA NIGUEL 28032 Forbes Road Laguna Niguel, CA 92657 (714) 580-2333	UPLAND 1690 Foothill Blvd. Upland, CA 91786 (714) 985-9856	ALTA LOMA 7070 Archibald Ave. Alta Loma, CA 91701 (714) 989-1711
--	---	--	--	---	--	--	--



Employee Training

We have an on going training program in which monthly meetings are held with various suppliers representatives who discusses his or her line of equipment or product.

The company has District Managers who, on visits to a branch location, discusses procedures and product meetings with employees on a regular basis.

New employees are given an extensive tour of the facility, shown safety measures in force and instructed on evacuation details.

CORPORATE OFFICE 4460 E. La Palma Ave. • Anaheim, CA 92807 714-779-2161

HIGHLAND 27111 E. 5th Street Highland, CA 92346 (714) 864-3100	CORONA 107 N. Jay Corona, CA 91720 (714) 736-1666	MIRA LOMA 6102 Ellwood Ave. Mira Loma, CA 91752 (714) 685-0600	SAN JACINTO 4005 S. State St. San Jacinto, CA 92583 (714) 654-0858	MISSION VIEJO 25770 Antonimo Rd. Mission Viejo, CA 92691 (714) 951-5666	LAGUNA NIGUEL 28037 Fairway Blvd Laguna Niguel, CA 92667 (714) 587-2343	UPLAND 490 Foothill Blvd. Upland, CA 91786 (714) 985-9856	ALTA LOMA 7070 Archibald Ave. Alta Loma, CA 91701 (714) 989-1711
--	---	--	--	---	---	---	--

MATERIAL SAFETY DATA SHEET

SECTION I

GENERAL INFORMATION

C.O. THOMPSON PETROLEUM COMPANY
 11512 S. ANAHEIM BLVD.
 ORANGE, CALIF. 92668
 (800) 624-7073
 CHEMTREC 1-800-424-9300

TRADE NAME: TRANSMISSION FLUID
 DEXRON II, FORD

CHEMICAL NAME: Petroleum hydrocarbon

SECTION II
COMPONENTSHAZARDOUS INGREDIENTS
PERCENT CAS THRESHOLD LIMIT VALUE

PERCENT	CAS	THRESHOLD LIMIT VALUE
Petroleum hydrocarbons [solvent refined, hydrotreated]	90-99 64742-54-7	5mg/m ³ as oil mist

SECTION III

PHYSICAL DATA

APPEARANCE: Red light oil
 ODOR: Slight odor; motor oil
 SPECIFIC GRAVITY: .86-.92
 WATER SOLUBILITY: nil

VAPOR PRESSURE [mm. Hg]: nil
 VAPOR [air=1]: not volatile
 BOILING POINT: >.620° F

SECTION IV

FIRE AND EXPLOSION

FLASHPOINT: >350°F_{cc}

EXTINGUISHING MEDIA: Use water only as fog. Foam, dry chemical, or CO₂.

SPECIAL FIREFIGHTING PROCEDURES: Do not use a direct stream of water. Product may float and can be reignited on surface of water.

UNUSUAL FIRE & EXPLOSIVE HAZARDS: None unusual

SECTION V

HEALTH HAZARD DATA

THRESHOLD LIMIT VALUE: 5mg/m³ as oil mist PEL OSHA

SYMPTOMS OF OVEREXPOSURE: EYES: Causes irritation

SKIN: Can cause irritation. Extended exposure can cause dermatitis

LUNGS: Vapors or mist may cause pulmonary irritation, nausea.

STOMACH: May cause nausea and vomiting.

FIRST AID

IF IN EYES: Flush with water for 15 minutes holding eyelids open.

IF ON SKIN: Wipe excess off. Wash with soap and water. Do not reuse clothing until cleaned.

IF INGESTED: Do NOT induce vomiting. Get medical advice. [In general, no treatment is necessary unless large quantities of product are ingested.]

IF BREATHED: Remove to fresh air. Provide O₂ if breathing is difficult.

SECTION VI

REACTIVITY DATA

STABILITY: Stable

INCOMPATIBILITY: Strong oxidizers

THERMAL DECOMPOSITION: CO, CO₂, Possible S,P

POLYMERIZATION:

SECTION VII

SPILL OR LEAK PROCEDURES

SPILL PROCEDURE: Dike to contain large spills. Use absorbent material such as sand, earth, clay etc. Sweep up and place in containers.

WASTE DISPOSAL: Conform to local, state, and federal regulations.

SECTION VIII

SPECIAL PROTECTION

SKIN PROTECTION: Apron

RESPIRATORY PROTECTION:

OTHER:

EYE PROTECTION: Goggles

VENTILATION:

SECTION IX

SPECIAL PRECAUTIONS

Product may be slippery when walked on.

SECTION X

LABELING

HEALTH: 1

FIRE: 1

REACTIVITY: 0

PERSONAL PROTECTION: C

NO SIGNIFICANT HAZARD.....	0
SLIGHT HAZARD.....	1
MODERATE HAZARD.....	2
HIGH HAZARD.....	3
EXTREME HAZARD.....	4
SAFETY GLASSES.....	A
SAFETY GLASSES, GLOVES.....	B
SAFETY GLASSES, GLOVES, SYNTHETIC APRON.....	C
FACE SHIELD, GLOVES, SYNTHETIC APRON.....	D
SAFETY GLASSES, GLOVES, DUST RESPIRATOR.....	E
SAFETY GLASSES, GLOVES, SYNTHETIC APRON, VAPOR RESPIRATOR.....	F
SAFETY GLASSES, GLOVES, VAPOR RESPIRATOR.....	G
SPLASH GOGGLES, GLOVES, SYNTHETIC APRON, VAPOR RESPIRATOR.....	H
SAFETY GLASSES, GLOVES, SYNTHETIC APRON, VAPOR RESPIRATOR.....	I
AIRLINE HOOD OR MASK, GLOVES, FULL PROTECTIVE SUIT, BOOTS.....	K
SITUATIONS REQUIRING SPECIALIZED HANDLING.....	X



SECTION I GENERAL INFORMATION

C.O. THOMPSON PETROLEUM COMPANY, INC
11512 ANAHEIM BLVD
ORANGE, CA 92666
EMERGENCY PHONE: 714-634-4214

TRADE NAME: SOLUBLE CHEMICAL NAME: PETROLEUM HYDROCARBON
DOT SHIPPING NAME: PETROLEUM OIL, N.O.S. SHIPPING WEIGHT: 7.68 #/GALLON
DATE PREPARED: 04/04/86

SECTION II HAZARDOUS INGREDIENTS

Table with 4 columns: HAZARDOUS COMPONENTS, CAS NUMBER, PERCENT, THRESHOLD LIMIT VALUE. Row 1: PETROLEUM OIL, 64741-96-4, 50-80, 5 mg/M^3 (AS MIST)

SECTION III PHYSICAL DATA

APPEARANCE: STRAW VISCOUS LIQUID VAPOR PRESSURE (mm hg): < 0.01
ODOR: NON-OBJECTIONABLE VAPOR (air=1): < 0.1
SPECIFIC GRAVITY: 0.92 BOILING POINT: > 550'F
WATER SOLUBILITY: 0.0%

SECTION IV FIRE AND EXPLOSION

FLASHPOINT: > 320'F (COC) EXTINGUISHING MEDIA: DRY CHEMICAL, CO2, FOAM
UPPER FLAMMABLE: NOT AVAILABLE SPECIAL FIREFIGHTING PROCEDURES: DO NOT USE WATER STREAM
LOWER FLAMMABLE: NOT AVAILABLE UNUSUAL FIRE & EXPLOSIVE HAZARDS: CO, DENSE SMOKE

SECTION V HEALTH HAZARD DATA

THRESHOLD LIMIT VALUE (OSHA): 5 mg/M^3 AS MIST IN AIR
SYMPTOMS OF EXPOSURE: PROLONGED CONTACT WITH SKIN MAY CAUSE DERMATITIS
CHEMICAL LISTED AS CARCINOGEN NTP YES X NO OSHA YES X NO IARC YES X NO

FIRST AID

IF IN EYES: FLUSH WITH LARGE AMOUNTS OF WATER.
IF ON SKIN: WASH AFFECTED AREA WITH SOAP & WATER. REMOVE CONTAMINATED CLOTHING.
IF SWALLOWED: CALL A PHYSICIAN IMMEDIATELY. DO NOT INDUCE VOMITING.
IF BREATHED: REMOVE PERSON TO FRESH AIR.

SECTION VI REACTIVITY DATA

STABILITY: STABLE THERMAL DECOMPOSITION: CO, CO₂, SMOKE
 INCOMPATIBILITY: STRONG OXIDIZING AGENTS POLYMERIZATION: WILL NOT OCCUR

SECTION VII SPILL OR LEAK PROCEDURES

SPILL PROCEDURE: ABSORB PRODUCT WITH INERT MATERIAL AND PLACE IN PROPER D.O.T. CONTAINER.
 CONTACT LOCAL AUTHORITIES IF NECESSARY.
 WASTE DISPOSAL: IN ACCORDANCE WITH LOCAL, STATE AND FEDERAL REGULATIONS

SECTION VIII SPECIAL PROTECTION

SKIN PROTECTION: GLOVES IF DESIRED EYE PROTECTION: GOGGLES, FACE SHIELD
 RESPIRATORY PROTECTION: NONE REQUIRED IF USED HOT
 VENTILATION: EXHAUST FAN IF EXCESSIVE MIST IS GENERATED OTHER: NONE

SECTION IX SPECIAL PRECAUTIONS

MINIMIZE BREATHING OF MIST. AVOID PROLONGED AND REPEATED SKIN CONTACT. WASH CONTAMINATED CLOTHING BEFORE RE-USE. ELIMINATE ALL SOURCES OF IGNITION SUCH AS SPARKS OR FLAME.

SECTION X LABELING

HMIS DATA: HEALTH.....1 REACTIVITY:.....0
 FIRE.....1 PERSONAL PROTECTION:.....C

NO SIGNIFICANT HAZARD.....0
 SLIGHT HAZARD.....1
 MODERATE HAZARD.....2
 HIGH HAZARD.....3
 EXTREME HAZARD.....4
 SAFETY GLASSES.....A
 SAFETY GLASSES, GLOVES.....B
 SAFETY GLASSES, GLOVES, SYNTHETIC APRON.....C
 FACE SHIELD, GLOVES, SYNTHETIC APRON.....D
 SAFETY GLASSES, GLOVES, DUST RESPIRATOR.....E
 SAFETY GLASSES, GLOVES, SYNTHETIC APRON, VAPOR RESPIRATOR.....F
 SAFETY GLASSES, GLOVES, VAPOR RESPIRATOR.....G
 SPLASH GOGGLES, GLOVES, SYNTHETIC APRON, VAPOR RESPIRATOR.....H
 SAFETY GLASSES, GLOVES, COMBINATION DUST AND VAPOR RESPIRATOR.....I
 SPLASH GOGGLES, GLOVES, SYNTHETIC APRON, COMBINATION DUST AND VAPOR RESPIRATOR.....J
 AIRLINE HOOD OR MASK, GLOVES, FULL PROTECTIVE SUIT, BOOTS.....K
 SITUATIONS REQUIRING SPECIALIZED HANDLING.....X

MATERIAL SAFETY DATA SHEET

SECTION I

GENERAL INFORMATION

C. D. THOMPSON PETROLEUM INC.
 11512 SO. ANAHEIM BLVD.
 ORANGE, CALIF. 92668
 1-800-624-7073
 CHEMTREC 1-800-424-9300

TRADE NAME: Lube oils, Motor oils,
 Hydraulic oils, Hoist oils, etc.

CHEMICAL NAME: Petroleum hydrocarbon

SECTION II
COMPONENTS

HAZARDOUS INGREDIENTS

PERCENT	CAS	THRESHOLD LIMIT VALUE	
Petroleum hydrocarbons [solvent refined, hydrotreated]	90-99	64742-54-7	5mg/m ³ as oil mist

SECTION III

PHYSICAL DATA

APPEARANCE: Light to dark amber
 ODOR: Slight odor; motor oil
 SPECIFIC GRAVITY: .86-.92
 WATER SOLUBILITY: nil

VAPOR PRESSURE [mm hg]: nil

VAPOR [air=1]: not volatile

BOILING POINT: > 620°F

SECTION IV

FIRE AND EXPLOSION

FLASHPOINT: >350°F_{oc}

EXTINGUISHING MEDIA: Use water only as fog. Foam, dry chemical, or CO₂.

SPECIAL FIREFIGHTING PROCEDURES: Do not use a direct stream of water. Product may float and can be reignited on surface of water.

UNUSUAL FIRE & EXPLOSIVE HAZARDS: None unusual

SECTION V

HEALTH HAZARD DATA

THRESHOLD LIMIT VALUE: 5mg/m³ as oil mist PEL OSHA

SYMPTOMS OF OVEREXPOSURE: EYES: Causes irritation

SKIN: Can cause irritation. Extended exposure can cause dermatitis

LUNGS: Vapors or mist may cause pulmonary irritation, nausea.

STOMACH: May cause nausea and vomiting.

FIRST AID

IF IN EYES: Flush with water for 15 minutes holding eyelids open.

IF ON SKIN: Wipe excess off. Wash with soap and water. Do not reuse clothing until cleaned.

IF INGESTED: Do NOT induce vomiting. Get medical advice. [In general, no treatment is necessary unless large quantities of product are ingested.]

IF BREATHED: Remove to fresh air. Provide O₂ if breathing is difficult.

SECTION VI

REACTIVITY DATA

STABILITY:
INCOMPATIBILITY: Strong oxidizers

THERMAL DECOMPOSITION: CO, CO₂, Possible S,P
POLYMERIZATION:

SECTION VII

SPILL OR LEAK PROCEDURES

SPILL PROCEDURE: Dike to contain large spills. Use absorbent material such as sand, earth, clay etc. Sweep up and place in containers.
WASTE DISPOSAL: Conform to local, state, and federal regulations.

SECTION VIII

SPECIAL PROTECTION

SKIN PROTECTION: Apron
RESPIRATORY PROTECTION:
OTHER:

EYE PROTECTION: Goggles
VENTILATION:

SECTION IX

SPECIAL PRECAUTIONS

Product may be slippery when walked on.

SECTION X

LABELING

HEALTH: 1
FIRE: 1

REACTIVITY: 0
PERSONAL PROTECTION: C

NO SIGNIFICANT HAZARD.....	0
SLIGHT HAZARD.....	1
MODERATE HAZARD.....	2
HIGH HAZARD.....	3
EXTREME HAZARD.....	4
SAFETY GLASSES.....	A
SAFETY GLASSES, GLOVES.....	B
SAFETY GLASSES, GLOVES, SYNTHETIC APRON.....	C
FACE SHIELD, GLOVES, SYNTHETIC APRON.....	D
SAFETY GLASSES, GLOVES, DUST RESPIRATOR.....	E
SAFETY GLASSES, GLOVES, SYNTHETIC APRON, VAPOR RESPIRATOR.....	F
SAFETY GLASSES, GLOVES, VAPOR RESPIRATOR.....	G
SPLASH GOGGLES, GLOVES, SYNTHETIC APRON, VAPOR RESPIRATOR.....	H
SAFETY GLASSES, GLOVES, SYNTHETIC APRON, VAPOR RESPIRATOR.....	I
AIRLINE HOOD OR MASK, GLOVES, FULL PROTECTIVE SUIT, BOOTS.....	K
SITUATIONS REQUIRING SPECIALIZED HANDLING.....	X



MATERIAL SAFETY DATA SHEET

SECTION I

REPORT/REVISION DATE October 28, 1985	PRODUCT NAME Carburetor Cleaner & Parts Dip
CHEMICAL FAMILY Chlorinated Hydrocarbons	FORMULA Chlorinated/aromatics in alkaline emulsion
FED. STD. 313/NATIONAL FIRE PROTECTION ASSOC. STD. 404M SIGNAL	
FLAMMABILITY *see note	HEALTH 2-3 REACTIVITY 1 SPECIFIC HAZARD Eye & skin corrosion

SECTION II - HAZARDOUS INGREDIENTS

INGREDIENT	PERCENT	TLV	COMMENTS
Methylene chloride	50	100	CAS 75-09-2
Cresylic acid	15	5	CAS 1319-77-3
Orthodichlorobenzene	10	50	CAS 95-50-1

The materials listed in this Data Sheet are classified as ~~extremely~~ hazardous according to definition set forth by the Occupational Safety & Health Administration in 29 CFR 1915.4 which states:

- "A hazardous material has one or more of the following characteristics:**
- (1) has a flashpoint below 140° F., closed cup, or subject to spontaneous heating;
 - (2) has a threshold limit value below 500 ppm for gases and vapors, below 500 Mg/M³ for fumes, and below 25 mppcf for dusts;
 - (3) a single dose oral LD₅₀ below 500 mg/kg;
 - (4) is subject to polymerization with the release of large amounts of energy;
 - (5) is a strong oxidizing or reducing agent;
 - (6) causes first degree burns to skin in short time exposure, or is systemically toxic by skin contact; or
 - (7) in the course of normal operations, may produce dusts, gases, fumes, vapors, mists, or smokes which have one or more of the above characteristics."

OR, the material appears on OSHA (29 CFR 1910.1000) or California Director's list of hazardous substances, OR is defined by 29 CFR 1910.1200 as carcinogen, corrosive, toxic, irritant, or sensitizer.

SECTION III - PHYSICAL DATA

BOILING POINT (°F.)	100°F	SPECIFIC GRAVITY (H ₂ O=1)	1.2
VAPOR PRESSURE (mm Hg.)		PERCENT VOLATILE BY VOLUME (%)	75
VAPOR DENSITY (AIR=1)	Greater than 1	EVAPORATION RATE (WATER = 1)	Depends upon integrity of water seal.
SOLUBILITY IN WATER	Partial emulsion	pH	10.2

APPEARANCE AND ODOR
Yellow emulsion; chlorinated odor

SECTION IV - FIRE AND EXPLOSION HAZARD DATA

FLASH POINT (Method used) None - *See note	FLAMMABLE LIMITS	LOWER EXPLOSIVE LIMIT 15	UPPER EXPLOSIVE LIMIT 22
EXTINGUISHING MEDIA Water fog, dry chemical, foam (should not be necessary)			
SPECIAL FIRE FIGHTING PROCEDURES Pressure demand self-contained respiratory equipment			
UNUSUAL FIRE AND EXPLOSIVE HAZARDS *NOTE: Normally this material is non-flammable; under certain conditions, it will flash.			

SECTION V HEALTH HAZARD DATA	THRESHOLD LIMIT VALUE Not determined; assume 50 ppm		
	EFFECTS OF OVEREXPOSURE Signs or anesthesia if breathed. Possible liver & kidney damage.		
	Corrosive action on skin & eyes.		
SECTION VI REACTIVITY DATA	EMERGENCY AND FIRST AID PROCEDURES Inhalation: remove to fresh air. Skin & eyes: flush with water 15 minutes. Ingestion do NOT induce vomiting. In all cases: CALL A PHYSICIAN IMMEDIATELY.		
	STABILITY	UNSTABLE	CONDITIONS TO AVOID Can emit toxic vapors at high temps. Avoid open flame.
		STABLE	X
SECTION VII SPILL OR LEAK PROCEDURES	INCOMPATIBILITY (Materials to avoid)		
	HAZARDOUS DECOMPOSITION PRODUCTS Hydrogen chloride, phosgene, chlorine		
	HAZARDOUS POLYMERIZATION	MAY OCCUR WILL NOT OCCUR	CONDITIONS TO AVOID X
SECTION VIII - SPECIAL PROTECTION INFORMATION	STEPS TO BE TAKEN IN CASE MATERIAL IS RELEASED OR SPILLED Soak up spill.		
	WASTE DISPOSAL METHOD Chemical waste disposal is governed by the Resource Conservation and Recovery Act as well as by other local, state and federal laws and regulations. Treat as hazardous waste.		
	RESPIRATORY PROTECTION (Specify type)	Industrial canister mask; use self-contained mask for concentrated vapor.	
SECTION IX SPECIAL PRECAUTIONS	VENTILATION	LOCAL EXHAUST Cross ventilation	SPECIAL
		MECHANICAL (General) Fan	OTHER
	PROTECTIVE GLOVES Neoprene	EYE PROTECTION Safety goggles	
SECTION X TRANS. DATA	OTHER PROTECTIVE EQUIPMENT		
	PRECAUTIONS TO BE TAKEN IN HANDLING AND STORING Avoid excessive heat. Cool before opening. Can generate in the pail.		
	OTHER PRECAUTIONS		
SECTION X TRANS. DATA	PROPER SHIPPING (Article) NAME Corrosive Liquid NOS		DOT CLASSIFICATION UN 1760
	DOT LABEL	DOT MARKING	EMERGENCY ACCIDENT PRECAUTIONS AND PROCEDURES
	DOT PLACARD	PRECAUTIONS TO BE TAKEN IN TRANSPORTATION Avoid excessive heat (over 90°F)	

This information is, to the best of our knowledge and belief, accurate and reliable as of the date compiled. However, no representation, warranty or guarantee is made as to its accuracy, reliability or completeness. It is the user's responsibility to satisfy himself as to the suitability and completeness of such information for his own particular use.










MATERIAL SAFETY DATA SHEET



97002 REV 1-83I

MSDS NUMBER ▶ 52,320-1

PAGE 1 OF

SECTION I		NAME	24 HOUR EMERGENCY ASSISTANCE										
PRODUCT ▶	Shell DIESELINE®		SHELL 713-473-9481	<table border="1" style="width: 100%; border-collapse: collapse;"> <tr> <td style="text-align: center;"></td> <td style="text-align: center;">HEALTH</td> <td style="text-align: center;">2</td> </tr> <tr> <td style="text-align: center;"></td> <td style="text-align: center;">FIRE</td> <td style="text-align: center;">2</td> </tr> <tr> <td style="text-align: center;"></td> <td style="text-align: center;">REACTIVITY</td> <td style="text-align: center;">0</td> </tr> </table>		HEALTH	2		FIRE	2		REACTIVITY	0
	HEALTH	2											
	FIRE	2											
	REACTIVITY	0											
CHEMICAL/ SYNONYMS ▶	Diesel Fuel		CHEMTREC 800-424-9300										
CHEMICAL FAMILY ▶	Hydrocarbon		HAZARD RATING LEAST 0 SLIGHT 1 MODERATE 2 HIGH 3 EXTREME 4										
SHELL CODE ▶	31135	C.A.S. NUMBER ▶	Mixture										

SECTION II		INGREDIENTS	TOXICITY DATA
COMPOSITION	%		
Shell DIESELINE- a complex combination of C ₁₁ to C ₁₈ hydrocarbons.	100	Not Determined	

SECTION III: HEALTH INFORMATION

The acute toxicity of this product has not been tested. However, test results from a similar product show that it may be irritating to the skin. Prolonged or repeated skin contact may produce severe irritation.

Inhalation: High vapor concentrations may produce giddiness, vertigo, headache, and anesthetic stupor.

Skin Contact: Prolonged and repeated liquid contact can cause defatting and drying of the skin which may result in skin irritation and dermatitis.

Eye Contact: Short-term liquid or vapor contact may result in slight eye irritation. Prolonged and repeated contact may be more irritating.

Ingestion: Liquid ingestion may result in vomiting; aspiration (breathing) of vomitus into the lungs must be avoided as even small quantities in the lungs may result in chemical pneumonitis and pulmonary edema/hemorrhage.

Studies in animals on similar materials suggest that products of this type might be weak carcinogens following prolonged and repeated exposure to the skin.

SECTION IV: OCCUPATIONAL EXPOSURE LIMITS

None established.

SECTION V

EMER. ICY AND FIRST AID PROCEDURES

- INHALATION:** Remove victim to fresh air and provide oxygen if breathing is difficult. Give artificial respiration if not breathing. Get medical attention.
- SKIN CONTACT:** Flush with water while removing contaminated clothing and shoes. Follow by washing with soap and water. Do not reuse clothing or shoes until cleaned. If irritation persists, get medical attention.
- EYE CONTACT:** Flush with water for 15 minutes while holding eyelids open. Get medical attention.
- INGESTION:** Do not induce vomiting. If vomiting occurs spontaneously, keep head below hips to prevent aspiration of liquid into the lungs. Get medical attention.

***NOTE TO THE PHYSICIAN:** If more than 2.0 ml per kg has been ingested and vomiting has not occurred, emesis should be induced with supervision. Keep victim's head below hips to prevent aspiration. If symptoms such as loss of gag reflex, convulsions or unconsciousness occur before emesis, gastric lavage using a cuffed endotracheal tube should be considered.

SECTION VI PHYSICAL DATA

BOILING POINT (°F) ▶ 375-675	MELTING POINT (°F) ▶ N.A.	VAPOR PRESSURE (mmHg) ▶ N.A.
SPECIFIC GRAVITY (H ₂ O=1) ▶ 0.88 (minimum)	% VOLATILE BY VOLUME ▶ N.A.	VAPOR DENSITY (AIR=1) ▶ N.A.
SOLUBILITY IN WATER ▶ Negligible	EVAPORATION RATE (BUTYL ACETATE=1) ▶ N.A.	N.A. - Not Available

APPEARANCE AND ODOR

Clear to light straw colored liquid.

SECTION VII FIRE AND EXPLOSION HAZARDS

FLASH POINT AND METHOD USED 125°F PMCC (minimum)	FLAMMABLE LIMITS/% VOLUME IN AIR LOWER N.A.	UPPER N.A.
---	---	---------------

EXTINGUISHING MEDIA

Use water fog, foam, dry chemical or CO₂. Do not use a direct stream of water. Product will float and can be reignited on surface of water.

SPECIAL FIRE FIGHTING PROCEDURES AND PRECAUTIONS

Do not enter confined fire space without proper protective equipment including a NIOSH approved self-contained breathing apparatus. Cool fire-exposed containers, surrounding equipment and structures with water.

UNUSUAL FIRE AND EXPLOSION HAZARDS

Handle as a combustible liquid.

SECTION VIII

REACTIVITY

STABILITY UNSTABLE STABLE HAZARDOUS POLYMERIZATION MAY OCCUR WILL NOT OCCUR

CONDITIONS AND MATERIALS TO AVOID

Avoid heat, open flames and oxidizing materials

HAZARDOUS DECOMPOSITION PRODUCTS

Carbon monoxide and unidentified organic compounds may be formed during combustion.

SECTION IX

EMPLOYEE PROTECTION

RESPIRATORY PROTECTION

Use a NIOSH-approved respirator as required to prevent overexposure. In accord with 29 CFR 1910.134, use either an atmosphere-supplying respirator or an air-purifying respirator for organic vapors.

PROTECTIVE CLOTHING

Wear gloves and other protective clothing as required to minimize skin contact. Wear safety glasses or goggles to prevent eye contact.

ADDITIONAL PROTECTIVE MEASURES

Use explosion-proof ventilation as required to control vapor concentrations.

SECTION X

ENVIRONMENTAL PROTECTION

SPILL OR LEAK PROCEDURES

Caution. Combustible.

Large spills: Eliminate potential sources of ignition. Wear appropriate respirator and other protective clothing. Shut off source of leak only if safe to do so. Dike and contain. Remove with vacuum trucks or pump to storage/salvage vessels. Soak up residue with a noncombustible absorbent such as clay or vermiculite; place in drums for proper disposal. Flush area with water to remove trace residue; dispose of flush solutions in drums.

Small spills: Soak up with a noncombustible absorbent and place in drums for disposal. Flush area with water to remove trace residue; collect flush solutions for disposal.

WASTE DISPOSAL

Dispose of in a facility approved under RCRA regulations for hazardous waste (See Sec. XIII). Containers must be leak-proof and tightly sealed.

ENVIRONMENTAL HAZARDS

This product is considered an oil under the Clean Water Act. **KEEP OUT OF SURFACE WATERS AND ANY WATERCOURSES OR SEWERS ENTERING OR LEADING TO SURFACE WATERS.** See Section XIII.

97005 REV. 7-821

SECTION XI SPECIAL PRECAUTIONS

Caution. Combustible.

Keep away from oxidizing materials in a cool, dry place with adequate ventilation. Keep away from heat and open flames. Keep containers tightly sealed.

Wash up with soap and water before eating, drinking, smoking or using toilet facilities. Launder contaminated clothing before reuse.

Do NOT weld, heat or drill on or near container; even emptied containers can contain explosive vapors.

SECTION XII TRANSPORTATION REQUIREMENTS

DEPARTMENT OF TRANSPORTATION CLASSIFICATION	<input type="checkbox"/> FLAMMABLE LIQUID	<input checked="" type="checkbox"/> COMBUSTIBLE LIQUID	<input type="checkbox"/> OXIDIZING MATERIAL	<input type="checkbox"/> NON-FLAMMABLE GAS
	<input type="checkbox"/> FLAMMABLE SOLID	<input type="checkbox"/> POISON, CLASS A	<input type="checkbox"/> CORROSIVE MATERIAL	<input type="checkbox"/> NOT HAZARDOUS BY D.O.T. REGULATIONS
	<input type="checkbox"/> FLAMMABLE GAS	<input type="checkbox"/> POISON, CLASS B	<input type="checkbox"/> IRRITATING MATERIAL	<input type="checkbox"/> OTHER—Specify below

D.O.T. PROPER SHIPPING NAME

Fuel Oil
OTHER REQUIREMENTS

D.O.T. ID. No. = NA 1993; Guide Sheet No. 26.

Containers of 110 gallons or less are exempt from D.O.T. regulations.

SECTION XIII OTHER REGULATORY CONTROLS

PA, FDA, DSHA, USOA, CPSC, etc.

EPA - Resource Conservation and Recovery Act (RCRA)
 As produced, this material is a product and not a waste. If discarded or intended to be discarded as is, it is an ignitable hazardous waste as defined in RCRA (40 CFR 261.21). The EPA hazardous waste number is 1001.

EPA - Clean Water Act (CWA)
 This product contains hydrocarbons classified as an oil under Section 111 of the CWA. Spills entering (a) surface waters or (b) any water-courses or sewers entering or leading to surface waters that cause a sheen MUST be reported immediately to the National Response Center, 100-424-8802.

The information contained herein is based on data considered accurate. However, no warranty is expressed or implied regarding the accuracy of these data or the results to be obtained from its use thereof.

Shell assumes no responsibility for injury to vendee or third persons proximately caused by the material if reasonable safety procedures are not adhered to as stipulated in the data sheet. Additionally, vendor assumes no responsibility for injury to vendee or third persons proximately caused by abnormal use of the material even if reasonable safety procedures are followed. Furthermore, vendee assumes the risk in his use of the material.



John P. Pepesi
 Manager
 SHELL OIL COMPANY
 PRODUCT SAFETY AND COMPLIANCE
 OIL AND CHEMICAL PRODUCTS
 P.O. BOX 4320
 HOUSTON, TEXAS 77210

DATE PREPARED
 December 17, 1982



Shell

MATERIAL SAFETY DATA SHEET

S-11765-1 (REV. 8-80)

MSDS NUMBER ▶ 051,161-02

PAGE 1 OF 4

SECTION I		NAME		24 HOUR EMERGENCY ASSISTANCE	
PRODUCT ▶	Shell Super Unleaded Gasoline			SHELL	713 473 5401
CHEMICAL/ SYNONYMS ▶	Petrol			CHEMTREC	800 474 8300
CHEMICAL FAMILY ▶	Hydrocarbon			HAZARD RATING	
SHELL CODE ▶	0435Z	C.A.S. NUMBER ▶	MIXTURE	LEAST	MOST
				0	1
				MODERATE	EXTREME
				2	3
				0	4

HEALTH
ENVIRONMENT
REACTIVITY

SECTION II		INGREDIENTS	
COMPOSITION		%	HAZARD DATA
Shell Super Unleaded Gasoline		100	Not Determined
<p>A complex combination of hydrocarbons largely C-4 through C-12. Benzene content typically from 0.5% to 2.5%. May contain up to 10% of various oxygenated hydrocarbons, such as aliphatic alcohols and ethers. Also contains small amounts of other additives which are not considered to be hazardous at the concentrations used.</p>			

SHELL / SAFETY DATA

SECTION III HEALTH INFORMATION

Inhalation: WARNING. Minimize breathing vapors. Repeated or prolonged exposures to high concentration of vapor may cause pulmonary irritation, headache, dizziness, nausea, incoordination, loss of consciousness or even death.

Ingestion: Harmful or fatal if swallowed resulting in nausea, vomiting, diarrhea and restlessness. Aspiration of vomitus and/or gasoline may lead to severe lung damage and even death.

Skin Contact: Prolonged and repeated liquid contact can cause defatting and drying of the skin resulting in skin irritation and dermatitis. Some components of gasoline may be absorbed through the skin.

NOTE: (1) It has been reported that chronic inhalation exposure to vapor of an unleaded motor gasoline has produced kidney and liver cancers in some laboratory rodents. The studies were sponsored by the American Petroleum Institute. The API test material used was blended to represent a typical unleaded motor gasoline. Shell unleaded gasoline has not been evaluated in this type of animal test. (2) Repeated high level benzene exposure may produce injury of the blood-forming tissues causing blood abnormalities and possibly leukemia; however, exposures to such high levels are not likely to be encountered in gasoline vapor due to the low benzene content.

SECTION IV OCCUPATIONAL EXPOSURE LIMITS

No OSHA limits have been established.

ACGIH/TLV = 300 ppm (8-hours TWA); TLV-STEL = 500 ppm

NOTE: THE ACGIH/TLV limit of 300 ppm is under review. In the interim, minimize exposure to a level which is practical and attainable.

EMERGENCY AND FIRST AID PROCEDURES

- ATTENTION:** Remove victim to fresh air and provide oxygen if breathing is difficult. Give artificial respiration if not breathing. Get medical attention.
- SKIN CONTACT:** Flush with water while removing contaminated clothing and shoes. Follow by washing with soap and water. Do not reuse clothing or shoes until cleaned. If irritation persists, get medical attention.
- EYE CONTACT:** Flush with water for 15 minutes while holding eyelids open. Get medical attention.
- INGESTION:** Do not induce vomiting. If vomiting occurs spontaneously, keep head below hips to prevent aspiration of liquid into the lungs. Get medical attention.*

*NOTE TO THE PHYSICIAN: If more than 2.0 ml / kg has been ingested and vomiting has not occurred, emesis should be induced with medical supervision. Keep victim's head below hips to prevent aspiration. If symptoms such as loss of gag reflex, convulsions or unconsciousness occur before emesis, gastric lavage using a cuffed endotracheal tube should be considered.

SECTION VI		PHYSICAL DATA			
BOILING POINT (°F)	▶ 100-425 Approx.	MELTING POINT (°F)	▶ N.A.		
SPECIFIC GRAVITY (H ₂ O = 1)	▶ 0.72-0.76	EVAPORATED BY VOLUME	▶ 100 (at 415°F)	VAPOR DENSITY (AIR = 1)	▶ 3.5
SOLUBILITY IN WATER	▶ Negligible	EVAPORATION RATE (BUTYL ACETATE = 1)	▶ N.A.		
APPEARANCE AND ODOR					
Red color; clear and bright liquid. Characteristic petroleum-hydrocarbon odor.					

SECTION VII		FIRE AND EXPLOSION HAZARDS		
FLASH POINT AND METHOD USED	-40°F Tag Closed Tester	FLAMMABLE LIMITS (% VOLUME IN AIR)	LOWER	UPPER
			▶ 1.3	7.6
EXTINGUISHING MEDIA				
Use water fog, foam, dry chemical or CO ₂ . Do not use a direct stream of water. Product will float and can be reignited on surface of water.				
SPECIAL FIRE FIGHTING PROCEDURES AND PRECAUTIONS				
Danger. Extremely Flammable. Clear fire area of unprotected personnel and isolate. Do not enter confined fire space without full bunker gear including a positive pressure NIOSH approved self-contained breathing apparatus. Cool fire exposed containers with water.				
UNUSUAL FIRE AND EXPLOSION HAZARDS				
Vapors are heavier than air accumulating in low areas and traveling along the ground away from the handling site.				
Do NOT weld, heat or drill on or near container. However, if emergency situations require drilling, only trained emergency personnel should drill.				

VIII

REACTIVITY

STABILITY UNSTABLE STABLE

HAZARDOUS POLYMERIZATION MAY OCCUR WILL NOT OCCUR

CONDITIONS AND MATERIALS TO AVOID

Avoid heat, sparks, open flames and strong oxidizing agents. Prevent vapor accumulation.

HAZARDOUS DECOMPOSITION PRODUCTS

Carbon monoxide and other unidentified organic compounds can be formed upon combustion.

SECTION IX

EMPLOYEE PROTECTION

RESPIRATORY PROTECTION

Under conditions of potential high exposure, the use of a NIOSH-approved respirator is recommended (see Section X). Per 29 CFR 1910.134 use either an atmosphere-supplying respirator or an air-purifying respirator for organic vapors. For service station personnel protection, see Section XI.

PROTECTIVE CLOTHING

As required to minimize skin and eye contact, wear impervious gloves, eye protection, and other protective clothing.

ADDITIONAL PROTECTIVE MEASURES

Use explosion-proof ventilation as required to control vapor concentrations.

SECTION X

ENVIRONMENTAL PROTECTION

SPILL OR LEAK PROCEDURES

DANGER! EXTREMELY FLAMMABLE. Eliminate all ignition sources. Handling equipment must be grounded to prevent sparking.
Large spills: Isolate hazard area; deny entry to unnecessary personnel. Wear appropriate respirator and protective clothing. Shut off source of leak if safe to do so; dike and contain. Water fog may be useful in suppressing vapor cloud; contain run-off. Remove with vacuum trucks or pump to storage/salvage vessels. Soak up residue with an absorbent such as clay, sand or other suitable material; place in D.O.T. authorized non-leaking containers for proper disposal. Flush area with water only if flush solutions can be contained and gasoline is recoverable.
Small spills: Take up with an absorbent material such as sand or clay and dispose as above.

WASTE DISPOSAL

Recovered product should be recycled. Waste generated during cleanup which is discarded as a solid waste should be disposed of at a facility approved under RCRA regulations for hazardous waste (See Sec. XIII).

ENVIRONMENTAL HAZARDS

This product is an "oil" under the Clean Water Act. KEEP OUT OF SURFACE WATERS AND ANY WATER COURSES OR SEWERS ENTERING OR LEADING TO SURFACE WATERS. See Section XIII.

Material Safety Data Sheet

MSDS NUMBER ▶ 051,161-01

PAGE 4 OF 4

XI

SPECIAL PRECAUTIONS

DANGER! EXTREMELY FLAMMABLE. Avoid heat, sparks, open flames, including pilot lights, and strong oxidizing agents. Use explosion-proof ventilation to prevent vapor accumulation. All handling equipment must be grounded to prevent sparking. Harmful or fatal if swallowed. Do not siphon gasoline by mouth.

FOR USE AS A MOTOR FUEL ONLY. Do not use as a cleaning solvent or for other non-motor fuel uses.

Wash with soap and water before eating, drinking, smoking or using toilet facilities. Launder contaminated clothing before reuse. Under normal working conditions at service stations, a respirator is not warranted. If a major spill occurs, get upwind and notify local emergency personnel. Remember explosion and fire is the most immediate danger.

SECTION XII

TRANSPORTATION REQUIREMENTS

DEPARTMENT OF TRANSPORTATION CLASSIFICATION ▶	<input checked="" type="checkbox"/> FLAMMABLE LIQUID	<input type="checkbox"/> COMBUSTIBLE LIQUID	<input type="checkbox"/> OXIDIZING MATERIAL	<input type="checkbox"/> NON-FLAMMABLE GAS
	<input type="checkbox"/> FLAMMABLE SOLID	<input type="checkbox"/> POISON, CLASS A	<input type="checkbox"/> CORROSIVE MATERIAL	<input type="checkbox"/> NOT HAZARDOUS BY D.O.T. REGULATIONS
	<input type="checkbox"/> FLAMMABLE GAS	<input type="checkbox"/> POISON, CLASS B	<input type="checkbox"/> IRRITATING MATERIAL	<input type="checkbox"/> OTHER—Specify below

D.O.T. PROPER SHIPPING NAME

Gasoline

OTHER REQUIREMENTS

D.O.T. I.D. # UN1203, Guide No. 27

SECTION XIII

OTHER REGULATORY CONTROLS

EPA, FOA, OSHA, USDA, CPSC, ETC.

EPA - Resource Conservation and Recovery Act (RCRA) Regulations
As produced, this material is a product and not a waste. If discarded or intended to be discarded as is, it is a liquid ignitable hazardous waste as defined in RCRA (40 CFR 261.21). The EPA hazardous waste number is D001. Free liquid ignitable wastes are banned from disposal by landfilling bulk or in containers. Product recovery and recycling are recommended where possible.

EPA - Clean Water Act (CWA)

This product is classified as an oil under Section 311 of the Clean Water Act. Spills entering (a) surface waters or (b) any watercourses or sewers entering/leading to surface waters that cause a sheen MUST be reported to the National Response Center, 800-424-9802.

The information contained herein is based on data considered accurate. However, no warranty is expressed or implied regarding the accuracy of these data or the results to be obtained from the use thereof.

Vendor assumes no responsibility for injury to vendor or third persons proximately caused by the material if reasonable safety procedures are not adhered to as stipulated in the data sheet. Additionally, vendor assumes no responsibility for injury to vendee or third persons proximately caused by abnormal use of the material even if reasonable safety procedures are followed. Furthermore, vendee assumes the risk of use of the material.

BE SAFE

READ OUR PRODUCT SAFETY INFORMATION ... AND PASS IT ON

PRODUCT LIABILITY LAW REQUIRES IT

J. P. Pappas
Manager
SHELL OIL COMPANY
PRODUCT SAFETY AND COMPLIANCE
OIL AND CHEMICAL PRODUCTS
P. O. BOX 4320
HOUSTON, TEXAS 77210

DATE PREPARED

May 5, 1983



MATERIAL SAFETY DATA SHEET

P.O. Drawer 1410 - 1600 E. Hill St., Long Beach, CA 90801

Contact: Safety Department - Telephone: (213) 427-5471

WARNING STATEMENT

DANGER: Extremely Flammable.

Vapor reduces oxygen available for breathing and may cause suffocation in confined spaces.
Liquid may cause freeze burn similar to frostbite.

I. Product Identification

Product Name: Petrolane Propane
Chemical Name: Propane
Synonyms: LP-Gas, Bottled Gas
Chemical Family: Paraffinic Hydrocarbon
Chemical Formula: C₃H₈
DOT Proper Shipping Name: Liquefied Petroleum Gas
DOT Hazard Class: Flammable Gas
DOT I.D. Number: UN1075

Transportation Emergency Telephone:
800-424-9300 (CHEMTREC)

NFPA Classification:

Health 1 Slightly Toxic
Fire 4 Extremely Flammable
Reactivity 0 Stable

II. Hazardous Ingredients

Component	CAS Number	%	OSHA PEL	ACGIH TLV
Ethane	74-84-0	0-6	None established	Simple asphyxiant
Propane	74-98-6	67-97	1000 ppm (8hr)	Simple asphyxiant
Propylene	115-07-1	0-5	None established	Simple asphyxiant
Butane	106-97-8	0-2.5	None established	800 ppm (8 hr)

III. Physical Data

Boiling Point: -44°F
Melting Point: -309°F
Vapor Pressure: 208 psig (max) @ 100°F
Vapor Density (Air=1): 1.5
Specific Gravity (H₂O=1): 0.504

% Volatile by Volume: 100%
Solubility in Water: Insoluble
Evaporation Rate(Bu Ac=1): N/A
Gas Volume @ Atm. Pressure & 60°F
(Cu. ft. gas/gal. liquid): 35.4

Appearance and Odor: Colorless liquefied petroleum gas. Odorless in pure form.
Propane sold for fuel contains a foul smelling, skunk-like warning agent (odorant). The odorant is effective, but the ability of people to detect odors varies widely. Also, certain chemical reactions in the propane system can reduce the propane odor level. No odorant can be 100% effective in all circumstances. If odor level appears to be weak, notify your propane supplier immediately.

IV. Fire and Explosion Data

Flash Point (Method Used): -156°F (estimated)
Flammable Limits (% Volume in Air): Lower 2.1% Upper 9.5%

Extinguishing Media: Dry chemical, foam or CO₂ for small fires. Stop flow of gas first.

Special Fire Fighting Procedures and Precautions: Evacuate area. Notify fire department. Allow only properly protected personnel in area. Shut off source of gas, if possible. Allow fire to burn until gas flow is shut off. Adequate water stream can be used to cool exposed equipment and vapor space of containers. Approach a flame enveloped container from the side, never the head ends. For massive, uncontrollable fires and when flame is impinging on vapor space of containers, withdraw all personnel and evacuate surrounding vicinity immediately.

Unusual Fire and Explosion Hazards: Products of combustion may yield carbon monoxide. Uncontrolled vapors spread rapidly, are heavier than air and are extremely flammable.

V. Reactivity Data

Stability: Stable
Materials to Avoid: Strong oxidizing agents
Hazardous Decomposition Products: Incomplete combustion can cause carbon monoxide.
Hazardous Polymerization: Will not occur

VI. Health Hazard Data

Product is not listed as carcinogenic by NTP, IARC or OSHA. Product may contain a trace, but detectable amount of benzene, a chemical listed by the State of California and known to cause cancer or reproductive toxicity.

Routes of Entry / Acute Effects of Overexposure:

Inhalation: Exposure to high concentrations of the vapor causes dizziness, drowsiness, nausea or unconsciousness due to anesthetic properties.

Skin Contact: Liquid can cause freeze burns similar to frostbite if contact with skin occurs. No skin absorption is expected.

Eye Contact: Liquid can cause freeze burns if contact with eyes occurs.

Ingestion: Ingestion is not expected to occur in normal use.

Chronic Effects of Overexposure: No abnormal reactions reported following exposure to 1000 ppm for 8 hours per day, 5 days per week, for 2 weeks.

VII. Emergency and First Aid Procedures

Eye Contact: Flush with water. Obtain medical assistance if contact with liquid has occurred.

Skin Contact: If freeze burn occurs, remove contaminated clothes, shoes and jewelry. Immerse burned area in warm (not hot) water. Keep immersed. Call for medical assistance.

Inhalation: Remove victim from further exposure and into fresh air. Provide oxygen if breathing is labored. If victim is unconscious, seek immediate medical attention. If breathing has stopped, give artificial respiration.

Ingestion: Not expected to occur in normal use.

VIII. Spill or Leak Procedures

Product is extremely flammable. If there is a leak but no fire, do not ignite the gas. Eliminate all ignition sources. Evacuate the area. If possible, remove leaking container to safe area. Stop flow of gas or allow vapor to disperse in a safe area. Use water spray to help dilute vapor concentration in the air.

Dispose of gas only by controlled burning in compliance with local laws and regulations.

IX. Handling and Storage Precautions

Store in an authorized location (outside, detached storage is preferred) with adequate ventilation. Keep away from heat and ignition sources. Inspect cylinders frequently for leaks, dents, gouges and corrosion with emphasis on bottom of cylinder. Store cylinders in upright position or with pressure relief valves in vapor space. Do not drop or abuse cylinders. Keep container valve closed and plugged when not in use. Install protective caps when cylinders are not connected for use.

X. Personal Protection Information

Ventilation: Use adequate ventilation to maintain exposures below recommended limits.

Respiratory Protection: Use a NIOSH-approved respirator if area is thought to contain unknown concentration of gas.

Eye Protection: Use safety goggles or safety glasses with side shields.

Protective Clothing: No special garments are necessary, but avoid skin contact with liquid because of possibility of freeze burn. Propane resistant gloves are recommended.

XI. Communication with Employees and Purchasers

This Material Safety Data Sheet (MSDS) alerts the reader to the potential safety and health hazards of propane. It also contains valuable reference material relating to the safe use and handling of the product. Make sure that this information is shared with all employees and purchasers who use or handle the product. It is an important part of the OSHA hazard communication program.

This information is believed to be accurate as of the date of issue, but is offered without guarantee. Conditions of use and suitability for use are beyond Company control, therefore, all risks of use of the product are assumed by the user. Company expressly disclaims all warranties of every kind including warranties of merchantability and fitness for any particular purpose. Company assumes no responsibility for any injuries or damages caused by the product even if safety procedures are followed as outlined herein. Nothing herein is intended to be construed as permission or recommendation for use of the product in any manner which might infringe existing patents.

ENVIRONMENTAL HEALTH SERVICES

COUNTY OF SAN BERNARDINO
ENVIRONMENTAL
PUBLIC WORKS AGENCY



- 385 North Arrowhead Avenue • San Bernardino, CA 92415-0160 • (714) 387-4646
- 320 East "D" Street • Ontario, CA 91764 • (714) 331-7570
- 15505 Civic Drive • Victorville, CA 92392 • (619) 243-6141

RICHARD L. ROBERTS, R.S., M.P.H.
Director

PLEASE REPLY TO ADDRESS CHECKED

Also serving the cities of:

Adelanto	Needles
Berridge	Ontario
Big Bear Lake	Rancho
Chino	Cudahy
Colton	Redlands
Fontana	Walta
Grand Terrace	San Bernardino
Highland	Twentynine Palms
Loma Linda	Upland
Mentaire	Victorville

June 10, 1988

SECOND NOTICE

Foothill Tool and Equipment Rentals
27111 E. 5th Street
Highland, CA 92346

Attention: Rick Webb, V.P., Dan Farris, John C. Hoham, Pres.

In further review of your Business Plan submissions, I must inform you that you have still failed to supply us with the necessary information that will allow us to approve your plans. As an administering agency, we are only able to pass on to the city in which your business is located, your plans after they have fulfilled the federal and state laws.

I do appreciate the frustration the paperwork must be causing, however, if you can hold the thought that this Business Plan is an emergency document that both the fire and/or the police will be using to effectively control an emergency at your business, you can understand our insistence that this plan be correctly put together. That is why I am returning your recently submitted Business Plans. You have the beginning of a correct format. However, after Item No. 7, you appear to have some difficulty in ascertaining inventory qualifications and format. We cannot accept our printed handbook. You may follow its ideas, however, please establish what you do as a company to cover these items 8 through 15. Your inventory page should be set up as follows:

Chemical Name and CAS No.	Common Name	Maximum Quantity in Storage	How Stored
------------------------------	----------------	--------------------------------	---------------

You need to report all chemicals of 55 gallons or more whether liquid or fuel. If you do any repair of your rentals by welding, painting, etc., please include those products in your inventory also. Waste should also be categorized as well, and please include amount generated per month.

Your notification plan is mandatory for state and county, so please remember this when compiling your information.

HARRY M. MAYE
County Administrative Officer
B. L. INGRAM, Administrator
Environmental Public Works Agency

Board of Supervisors

JOHN JOYNER First District	BARBARA CRANI BORDAN Third District
JOHN D. MIKELS Second District	LARRY WALKER Fourth District
ROBERT L. HAMMOCK Fifth District	

Page 2

June 10, 1988

To: Foothill Tool and Equipment Rentals

If you can remember that the responder is going to pull your plan in an emergency, have the dispatcher contact the emergency contacts listed, turn to the inventory, page and scan it for chemicals, quantity and how stored, and then turn to your maps to see where you are located, what or whom may need to be evacuated on adjacent properties, and where your chemicals and emergency equipment are located. The rest of the plan is for us to see how and what preparedness you have taken to ensure the safety of your personnel and the public that uses your facility.

I am hoping we can expedite this plan to approval within the next 30-days. Should you need any further clarifications, please call.

Thank you for your cooperation and prompt attention.

Claudia Lynn Clark

CLAUDIA LYNN CLARK, R.S.
Emergency Management Program
(714) 387-3018

CLC:lg

ENVIRONMENTAL HEALTH SERVICES



COUNTY OF SAN BERNARDINO
ENVIRONMENTAL
PUBLIC WORKS AGENCY

- 385 North Arrowhead Avenue • San Bernardino, CA 92415-0160 • (714) 387-4646
- 320 East "D" Street • Ontario, CA 91764 • (714) 391-7570
- 15505 Civic Drive • Victorville, CA 92392 • (619) 243-8141

PLEASE REPLY TO ADDRESS CHECKED

RICHARD L. ROBERTS, R. S., M. P. H.
Director

Also serving the cities of:

- | | |
|---------------|------------------|
| Adelanto | Needles |
| Barstow | Ontario |
| Big Bear Lake | Rancho |
| Chino | Cucamonga |
| Colton | Redlands |
| Fontana | Rialto |
| Grand Terrace | San Bernardino |
| Highland | Twentynine Palms |
| Loma Linda | Upland |
| Montclair | Victorville |

April 18, 1988

Foothill Tool and Equipment Rentals
27111 E. 5th Street
Highland, CA 92346

Attention: Rick Webb

In further review of your Business Plan submissions, I must inform you that you have still failed to supply us with the necessary information that will allow us to approve your plans. As an administering agency, we are only able to pass on to the city in which your business is located, your plans after they have fulfilled the federal and state laws.

I do appreciate the frustration the paperwork must be causing, however, if you can hold the thought that this Business Plan is an emergency document that both the fire and/or the police will be using to effectively control an emergency at your business, you can understand our insistence that this plan be correctly put together. That is why I am returning your recently submitted Business Plans. You have the beginning of a correct format. However, after Item No. 7, you appear to have some difficulty in ascertaining inventory qualifications and format. We cannot accept our printed handbook. You may follow its ideas, however, please establish what you do as a company to cover these items 8 through 15. Your inventory page should be set up as follows:

Chemical Name and CAS No.	Common Name	Maximum Quantity in Storage	How Stored
------------------------------	----------------	--------------------------------	---------------

You need to report all chemicals of 55 gallons or more whether liquid or fuel. If you do any repair of your rentals by welding, painting, etc., please include those products in your inventory also. Waste should also be categorized as well, and please include amount generated per month.

Your notification plan is mandatory for state and county, so please remember this when compiling your information.

HARRY M. BEAYS
County Administrative Officer
B. C. INGRAM, Administrator
Environmental Public Works Agency

JOHN JOYNER
JOHN D. MUELS

Board of Supervisors
First District BARBARA CRAM RIGDON
Second District LARRY WALKER
ROBERT L. HAMMOCK
Fifth District

Third District
Fourth District

Page 2

April 18, 1988

To: Foothill Tool and Equipment Rentals

If you can remember that the responder is going to pull your plan in an emergency, have the dispatcher contact the emergency contacts listed, turn to the inventory, page and scan it for chemicals, quantity and how stored, and then turn to your maps to see where you are located, what or whom may need to be evacuated on adjacent properties, and where your chemicals and emergency equipment are located. The rest of the plan is for us to see how and what preparedness you have taken to ensure the safety of your personnel and the public that uses your facility.

I am hoping we can expedite this plan to approval within the next 30-days. Should you need any further clarifications, please call.

Thank you for your cooperation and prompt attention.

Claudia Lynn Clark

CLAUDIA LYNN CLARK, R.S.
Emergency Management Program
(714) 387-3018

CLC:lg



FOOTHILL TOOL & EQUIPMENT RENTALS INC
27111 E 5th ST.

1. HIGHLAND, CA 92346

PARCEL # 0290154141000

2. 714/864-3130

3. JOHN C. HOHAM, PRES.

4. UNK.

5. EQUIPMENT RENTALS

6. EMPLOYEES AT HIGHLAND - 10
EMPLOYEES ALL COMPANY LOCATIONS - 94

7. EMERGENCY CONTACT - RICK WEBB
DAY
NITE

Jack: 797-7845
Elaina 793-2903

CORPORATE OFFICE 4460 E. La Palma Ave. • Anaheim, CA 92807 714-779-2161

HIGHLAND
27111 E 5th Street
Highland, CA 92346
(714) 864-3130

CORONA
107 N. Joy
Corona, CA 91720
(714) 736-1666

MIRA LOMA
6102 Etiwanda Ave.
Mira Loma, CA 91752
(714) 685-0500

SAN JACINTO
1005 S. State St.
San Jacinto, CA 92383
(714) 654-0858

MISSION VIEJO
25800 Jeronimo Rd.
Mission Viejo, CA 92691
(714) 951-5666

LAGUNA NIGUEL
28032 Forbes Road
Laguna Niguel, CA 92667
(714) 852-2313

Foothill Rentals - Highland Location

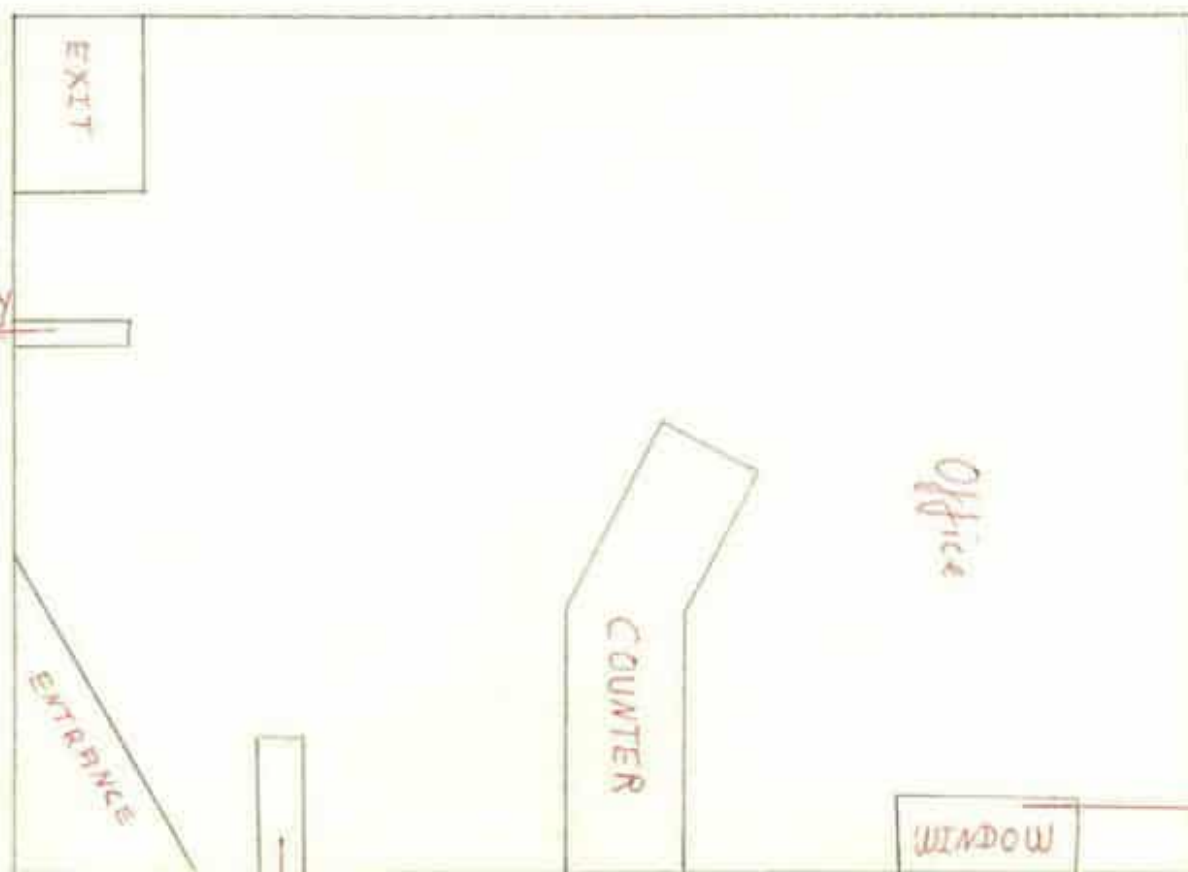
Inventory of Hazardous Materials on site.

Chemical	Amt Stored at one time	How Stored	Amt Generated by Month
Gasoline, regular	3000 gals.	Underground	-
Diesel	4000 gals.	Underground	-
Engine Oil	55 gals.	Drum	-
Transmission Oil	55 gals.	Drum	-
Propane Fuel	550 gals.	Aboveground Tank	-
Oxygen & Acey	3 bottles each	Tanks in shop	-
Waste Motor Oil	150 gals.	Underground	110 to 150 gal/mo.



FOOTHILL TOOL & EQUIPMENT RENTALS, HIGHLAND

EVACUATION PLAN



PLEASE NOTE: Map not to scale

We have an entrance and exit for evacuation.

Emergency procedures that would be followed: Telephone#, Hospital and location. All of the above is posted in the office.

CORPORATE OFFICE 4460 E. La Palma Ave. • Anaheim, CA 92807 714-779-2161

HIGHLAND
 27111 E. 5th Street
 Highland, CA 92346
 (714) 664-3130

CORONA
 107 N. Jay
 Corona, CA 91720
 (714) 736-1666

MIRA LOMA
 6102 Elwanda Ave.
 Mira Loma, CA 91752
 (714) 685-0500

SAN JACINTO
 1005 S. State St.
 San Jacinto, CA 92383
 (714) 654-0658

MISSION VIEJO
 25800 Jeronimo Rd.
 Mission Viejo, CA 92691
 (714) 951-5666

LAGUNA NIGUEL
 28032 Forbes Road
 Laguna Niguel, CA 92667
 (714) 852-2313



Facility Training Plan:

- A. We conduct safety meetings on a regular basis. These meetings cover equipment procedures, proper ways of lifting and operating equipment.
- B. Copy of the California Rental Association Disclaimer. Safety Rules that are generalized.

CORPORATE OFFICE 4460 E. La Palma Ave. • Anaheim, CA 92807 714-779-2161

HIGHLAND
27111 E. 5th Street
Highland, CA 92346
(714) 864-3130

CORONA
107 N. Jay
Corona, CA 91720
(714) 736-1666

MIRA LOMA
6102 Etiwanda Ave.
Mira Loma, CA 91752
(714) 685-0500

SAN JACINTO
1006 S. State St.
San Jacinto, CA 92383
(714) 654-0658

MISSION VIEJO
25800 Jeronimo Rd.
Mission Viejo, CA 92691
(714) 951-5666

LAGUNA NIGUEL
28032 Forbes Road
Laguna Niguel, CA 92667
(714) 852-2313

ENVIRONMENTAL
HEALTH SERVICES

APR 16 AM 9:35

Complete this form and attach to each copy of Business Plan

DBA NAME: FOOTHILL TOOL & EQUIPMENT RENTALS

ADDRESS: 27111 E 5TH ST
HIGHLAND CA 92346

CONTACT PERSON: RICK WEBB

PHONE # : (714) 685-0500

I declare, under penalty of perjury, that the information provided herein is true and correct to the best of my knowledge.

Dan Farris
Signature

3/30/88
Date

Business Plan prepared by: DAN FARRIS

ENVIRONMENTAL
HEALTH SERVICES
80 APR -4 AM 10:10

ENVIRONMENTAL HEALTH SERVICES



COUNTY OF SAN BERNARDINO
ENVIRONMENTAL
PUBLIC WORKS AGENCY

385 North Arrowhead Avenue • San Bernardino, CA 92416-0160 • (714) 387-4646
320 East "D" Street • Ontario, CA 91764 • (714) 391-7670
15505 Civic Drive • Victorville, CA 92392 • (619) 243-8141

RICHARD L. ROBERTS, R.S., M.P.H.
Director

PLEASE REPLY TO ADDRESS CHECKED

Also serving the cities of:

Adelanto	Needles
Bartlett	Ontario
Big Bear Lake	Rancho
Chino	Cucamonga
Colton	Redlands
Fantana	Rialto
Grand Terrace	San Bernardino
Loma Linda	Upland
Montclair	Victorville

February 2, 1988

Foothill Tool & Equip. Rentals
27111 IE, 5th Street
Highland, CA 92346

Attn: Don Ferris:

In reviewing the Business Plan submitted to the Department of Environmental Health Services (DEHS) as required in Chapter 6.95 of the Health and Safety Code, it has been determined that the following are/is incomplete or deficient. Please submit the requested information with this letter to DEHS for final review within 30 days.

- _____ Name, address and assessors parcel number *Thank you for the additional information provided. However we*
- _____ Business phone number *still need the actual*
- _____ Owner/Operator name *MSDS provided by the*
- _____ Business description or activity *manufacturer and more*
- _____ Emergency contact persons (submit 2) *detail on the facility map*
- _____ Inventory of Hazardous Materials *The map needs to show the*
- _____ Notification Plan *location where the hazardous*
- _____ Preventative Measures *materials are stored, type of*
- _____ Evacuation Plan *buildings on the four sides of*
- _____ Facility Training Plan *you & street names*
- _____ Emergency Equipment *and parking area for*
- _____ Emergency Procedures *your*
- _____ Number of Employees *building.*
- ✓ Material Safety Data Sheets
- ✓ Area Map, Site Map, Facility Map
- _____ Business Plan to be submitted in triplicate


For further information concerning these essential elements, please refer to the "Hazardous Material Handler Information Guide" prepared by DEHS.

Thank you for your cooperation and prompt attention to this matter.

RICHARD L. ROBERTS, R.S., MPH
Director

LAURA WALLACE, R.S.
Emergency Response/Enforcement
(714) 387-3044

RLR:LW:Vr



Dear Customer,

In November of 1986, the California voters approved Proposition 65 "The Safe Drinking Water & Toxic Enforcement Act". This act requires businesses employing more than 10 persons to provide to those employees and users, notification of any products used in California which are identified on the Proposition 65 list dated January 1, 1988.

Foothill Tool & Equipment Rentals, Inc., whose product is equipment and tool rental and sales, generates none of the hazardous chemicals identified on the referenced Proposition 65 list.

Very truly yours,

FOOTHILL TOOL & EQUIPMENT RENTALS, INC.

CORPORATE OFFICE 4460 E. La Palma Ave. • Anaheim, CA 92807 714-779-2161

HIGHLAND
27111 E. 5th Street
Highland, CA 92346
(714) 864-3130

CORONA
107 N. Jay
Corona, CA 91720
(714) 736-1666

MIRA LOMA
6102 Ellwanda Ave.
Mira Loma, CA 91752
(714) 685-0500

SAN JACINTO
1005 S. State St.
San Jacinto, CA 92383
(714) 654-0858

MISSION VIEJO
25800 Jeronimo Rd.
Mission Viejo, CA 92691
(714) 951-5656

LAGUNA NIGUEL
28032 Forbes Road
Laguna Niguel, CA 92667
(714) 582-2313

MATERIAL SAFETY DATA SHEET

An explanation of the terms used herein may be found in OSHA 29 CFR 1910.1200,
available from OSHA regional or area offices.
(Similar to U.S. Department of Labor Form OMB No. 1218-0072
and generally accepted in Canada for information purposes)
Do Not Duplicate This Form. Request an Original.

**I. PRODUCT IDENTIFICATION**

PRODUCT	Acetylene		
CHEMICAL NAME	Acetylene	SYNONYMS	Acetylen, Ethine, Ethyne, Narcylene
FORMULA	C ₂ H ₂	CHEMICAL FAMILY	Alkyne
		MOLECULAR WEIGHT	26.038
TRADE NAME	Acetylene (This product is intended for welding and cutting use.)		

II. HAZARDOUS INGREDIENTS

This section covers the materials from which this product is manufactured. The fumes and gases produced during welding and cutting with the normal use of this product are covered by Section VI. The term "hazardous" should be interpreted as a term required and defined in OSHA 29 CFR 1910.1200 and does not necessarily imply the existence of any hazard.

MATERIAL (CAS NO.)	Vol (%)	1986-1987 ACGIH TLV-TWA (OSHA-PEL)
Acetylene (74-86-2)	100	Simple asphyxiant (None currently established) Acetylene cylinders are filled with a porous material containing acetone into which the acetylene is dissolved. ACGIH has established a TLV-TWA of 750 ppm for acetone and a STEL of 1000 ppm.

III. PHYSICAL DATA

BOILING POINT, 760 mm. Hg	Not Applicable	SUBLIMATION POINT	-84°C (-119.2°F) @ 760mm Hg
SPECIFIC GRAVITY (H₂O = 1)	Not Applicable	VAPOR PRESSURE AT 21°C.	635 psig
VAPOR DENSITY (air = 1)	0.91	SOLUBILITY IN WATER, % by wt.	Slight
PERCENT VOLATILES BY VOLUME	100	EVAPORATION RATE (Butyl Acetate = 1)	Not Applicable

APPEARANCE AND ODOR Colorless gas at normal temperature and pressure; garlic-like odor.

EMERGENCY PHONE NUMBER

IN CASE OF EMERGENCIES involving this material, further information is available at all times:
In the USA 1-800-UCC-HELP (1-800-822-4357) In Canada 514-645-5311
For routine information contact your local supplier

Union Carbide requests the users of this product to study this Material Safety Data Sheet (MSDS) and become aware of product hazards and safety information. To promote safe use of this product a user should (1) notify its employees, agents and contractors of the information on this MSDS and any product hazards and safety information, (2) furnish this same information to each of its customers for the product, and (3) request such customers to notify their employees and customers for the product of the same product hazards and safety information.

UNION CARBIDE CORPORATION LINDE DIVISION
UNION CARBIDE CANADA LIMITED LINDE DIVISION

IV HEALTH HAZARD DATA

THRESHOLD LIMIT VALUE: Acetylene - Simple asphyxiant ACGIH 1986-87; Acetone, 750ppm ACGIH 1986-87

EFFECTS OF SINGLE (ACUTE) OVEREXPOSURE

SWALLOWING — An unlikely route of exposure, but frostbite of the lips and mouth may result from contact with the liquid. If the liquid is swallowed, may cause nausea.

SKIN ABSORPTION — No evidence of adverse effects from available information.

INHALATION — Asphyxiant. Moderate concentrations of vapor may cause headache, drowsiness, dizziness, nausea, vomiting, excitation, excess salivation, and unconsciousness.

SKIN CONTACT — No harmful effects expected from vapor. Liquid may cause frostbite.

EYE CONTACT — Vapor may cause irritation. Liquid may cause irritation and frostbite.

EFFECTS OF REPEATED (CHRONIC) OVEREXPOSURE: No evidence of adverse effects from available information.

OTHER EFFECTS OF OVEREXPOSURE: None currently known.

MEDICAL CONDITIONS AGGRAVATED BY OVEREXPOSURE: A knowledge of the available toxicology information and of the physical and chemical properties of the material suggest that overexposure is unlikely to aggravate existing medical conditions.

EMERGENCY AND FIRST AID PROCEDURES:

SWALLOWING — If liquid is swallowed, do not induce vomiting. Call a physician.

SKIN — For exposure to liquid, flush with water and warm frostbite area with warm water (not to exceed 105°F). In case of massive exposure, remove clothing while showering with warm water. Call a physician.

INHALATION — Remove to fresh air. If breathing has stopped, give artificial respiration; if breathing is difficult, oxygen may be given; call a physician.

EYES — In case of splash contamination, immediately flush eyes thoroughly with water for at least 15 minutes. Seek the advice of a physician, preferably an ophthalmologist, urgently.

NOTES TO PHYSICIAN: Aspirated acetone may cause severe lung damage. If a large quantity of material has been swallowed, stomach contents should be evacuated quickly in a manner which avoids aspiration. Otherwise, treatment should be directed at the control of symptoms and the clinical condition. No specific antidote is known.

WORKING WITH WELDING AND CUTTING MAY CREATE ADDITIONAL HEALTH HAZARDS.

FUMES AND GASES can be dangerous to your health and may cause serious lung disease.*

Keep your head out of the fumes. Do not breathe fumes and gases caused by the process. Use enough ventilation, local exhaust, or both to keep fumes and gases from your breathing zone and the general area. The type and amount of fumes and gases depend on the equipment and supplies used. Possibly dangerous materials may be found in fluxes, coatings, gases, metals etc. Get a Material Safety Data Sheet (MSDS) for every material used. Air samples can be used to find out what respiratory protection is needed.

Short term overexposure to fumes may result in discomfort such as dizziness, nausea, or dryness or irritation of nose, throat, or eyes.

***NOTES TO PHYSICIAN:**

Acute — Gases, fumes, and dusts may cause irritation to the eyes, lungs, nose, and throat. Some toxic gases associated with welding and related processes may cause pulmonary edema, asphyxiation, and death. Acute overexposure may include signs and symptoms such as watery eyes, nose and throat irritation, headache, dizziness, difficulty breathing, frequent coughing, or chest pains.

Chronic — Prolonged inhalation of air contaminants may lead to their accumulation in the lungs, a condition which may be seen as dense areas on chest x-rays. The severity of change is proportional to the length of exposure. The changes seen are not necessarily associated with symptoms or signs of reduced lung function or disease. In addition, the changes on x-rays may be caused by non-work related factors such as smoking, etc.

A detailed description of the Health Hazards and their consequences may be found in Linde's free publication "Precautions and Safe Practices for Electric Welding and Cutting," L52-529. You may obtain copies from your local supplier, or by writing to Union Carbide Corporation, Linde Division, Communications Department, 38 Old Ridgebury Road, Danbury, Connecticut, 06817-0001.

MIXTURES: When two or more gases, or liquefied gases are mixed, their hazardous properties may combine to create additional, unexpected hazards. Obtain and evaluate the safety information for each component before you produce the mixture. Consult an Industrial Hygienist, or other trained person when you make your safety evaluation of the end product. Remember, gases and liquids have properties which can cause serious injury or death.

VII SPECIAL PROTECTION INFORMATION

RESPIRATORY PROTECTION (specify type) — Use respirable fume respirator or air supplied respirator when working in confined space or where local exhaust or ventilation does not keep exposure below TLV. Select as per OSHA29 CFR1910.134.

VENTILATION	LOCAL EXHAUST — Use enough ventilation, local exhaust or both, to keep the fumes and gases below TLV's in the worker's breathing zone and the general area. Train the worker to keep his head out of the fumes.
	MECHANICAL (general) ALWAYS WORK WITH ENOUGH VENTILATION
	SPECIAL Not applicable
	OTHER Depends on specific use conditions, and location. Use adequate ventilation or personal respiratory protection. See Section IX and OSHA29 CFR1910.252.

PROTECTIVE GLOVES Welding gloves recommended

EYE PROTECTION — Wear goggles with filter lens selected as per ANSI Z49.1. Provide protective screens and goggles, if necessary, to protect others. Select as per OSHA29 CFR1910.133.

OTHER PROTECTIVE EQUIPMENT — As needed, wear hand, head, and body protection which help to prevent injury from radiation and sparks. See ANSI Z49.1. At a minimum this includes welder's gloves and protective goggles, and may include arm protectors, aprons, hats, shoulder protection, as well as substantial clothing. Train the worker not to touch live electrical parts.

IX SPECIAL PRECAUTIONS

Fumes and gases cannot be classified simply. The composition and quantity of both are dependent upon the metal being worked, the process, procedure and electrodes used. Other conditions which also influence the composition and quantity of the fumes and gases to which workers may be exposed include: coatings on the metal being worked (such as paint, plating, or galvanizing), the number of workers and the volume of the work area, the quality and amount of ventilation, the position of the worker's head with respect to the fume plume, as well as the presence of contaminants in the atmosphere (such as chlorinated hydrocarbon vapors from cleaning and degreasing activities).

One recommended way to determine the composition and quantity of fumes and gases to which workers are exposed is to take an air sample from inside the worker's helmet if worn or in the worker's breathing zone. See ANSI/AWS F1.1, available from the American Welding Society, 550 N.W. La Jeune Rd., Miami, FL 33126.

Read and understand the manufacturer's instructions and the precautionary label on the product. See American National Standard Z49.1, "Safety in Welding And Cutting" published by the American Welding Society and OSHA Publication 2206 (29CFR1910), U.S. Government Printing Office, Washington, D.C. 20402 for more details. For further safety and health information refer to Linde's free safety booklet L-2035.

OTHER HANDLING AND STORAGE CONDITIONS

Heat and sparks during use could be the source of ignition of combustible materials. Prevent fires. Refer to NFPA 51B "Cutting and Welding Processes" and NFPA 50 "Oxygen-Fuel Gas Systems." Use piping and equipment adequately designed to withstand pressures to be encountered. Gas can cause rapid suffocation due to oxygen deficiency. Store and use with adequate ventilation. Close valve when not in use and when empty. Never work on a pressurized system. Do not strike arc on cylinder. The defect produced by an arc burn could lead to cylinder rupture. Do not ground cylinder. Store in cool, dry, well ventilated area. Do not store near open flames. Electrical equipment should be explosion proof. Do not store with oxygen or other oxidizers. Protect cylinders from physical damage. Store cylinders in upright position secured to prevent falling over. Refer to CGA Pamphlets P-1 and G-1 for recommendations.

The opinions expressed herein are those of qualified experts within Union Carbide. We believe that the information contained herein is current as of the date of this Material Safety Data Sheet. Since the use of this information and these opinions and the conditions of use of the product are not within the control of Union Carbide, it is the user's obligation to determine the conditions of safe use of the product.



GENERAL OFFICES

IN THE USA:
Union Carbide Corporation
Linde Division
39 Old Ridgebury Road
Danbury, CT 06817-0001

IN CANADA:
Union Carbide Canada Limited
Linde Division
123 Eglinton Avenue East
Toronto, Ontario M4P 1J3

Other offices in principal cities all over the world.

V. FIRE AND EXPLOSION HAZARD DATA

FLASH POINT (test method)	-17.8°C (0°F) T.C.C.	AUTOIGNITION TEMPERATURE	299°C (571°F)
FLAMMABLE LIMITS IN AIR, % by volume	LOWER 2.3%	UPPER	100%

EXTINGUISHING MEDIA

See paragraphs below.

SPECIAL FIRE FIGHTING PROCEDURES

Refer to CGA pamphlet SB-4, "Handling Acetylene Cylinders in Fire Situations."

Evacuate all personnel from danger area. Immediately cool containers with water spray from maximum distance taking care not to extinguish flames. Remove ignition sources if without risk. If flames are accidentally extinguished, explosive re-ignition may occur. Use self-contained breathing apparatus. Stop flow of gas if without risk while continuing cooling water spray. Remove all containers from area of fire if without risk. Allow fire to burn out. On-site fire brigades must comply with OSHA 29 CFR 1910.158.

UNUSUAL FIRE AND EXPLOSION HAZARDS

Extremely flammable gas. Forms explosive mixtures with air and oxidizing agents. Container may rupture due to heat of fire. Do not extinguish flames due to possibility of explosive re-ignition. Flammable vapors may spread from leak. Explosive atmospheres may linger. Before entering area, especially confined areas, check atmosphere with approved explosion meter. No part of a container should be subjected to a temperature higher than 52°C (approximately 125°F). All containers are provided with a pressure relief device designed to vent contents when they are exposed to elevated temperature. Contact with copper, silver, or mercury or their alloys or halogens can cause explosion and be ignited by pilot lights, other flames, smoking, sparks, heaters, electrical equipment, static discharge or other ignition sources at locations distant from product handling point.

VI. REACTIVITY DATA

STABILITY		CONDITIONS TO AVOID
UNSTABLE	STABLE	
X		Stable as shipped. Avoid use at pressures above 15 psig.

INCOMPATIBILITY (materials to avoid)

Copper, silver, mercury or their alloys, oxidizing agents, acids, halogens, moisture.

HAZARDOUS DECOMPOSITION PRODUCTS

Thermal decomposition or burning may produce CO/CO₂/H₂. The welding and cutting process may form reaction products such as carbon monoxide and carbon dioxide. Other decomposition products of normal operation originate from the volatilization, reaction or oxidation of the material being worked.

HAZARDOUS POLYMERIZATION		CONDITIONS TO AVOID
May Occur	Will not Occur	
X		Elevated temperature and pressure and/or the presence of a catalyst.

VII. SPILL OR LEAK PROCEDURES

STEPS TO BE TAKEN IF MATERIAL IS RELEASED OR SPILLED

Forms explosive mixtures with air (See Section V). Immediately evacuate all personnel from danger area. Use self-contained breathing apparatus where needed. Remove all sources of ignition if without risk. Reduce vapors with fog or fine water spray. Shut off leak if without risk. Ventilate area of leak or move leaking container to well-ventilated area. Flammable gas may spread from leak. Before entering area, especially confined areas, check atmosphere with appropriate device.

WASTE DISPOSAL METHOD: Prevent waste from contaminating surrounding environment. Keep personnel away. Discard any product, residue, disposable container or liner in an environmentally acceptable manner, in full compliance with Federal, State and local regulations.

MATERIAL SAFETY DATA SHEET

L-4638-A
September 1985



An explanation of the terms used herein may be found in OSHA 29 CFR 1910.1200, available from OSHA regional or area offices.
(Essentially similar to U.S. Department of Labor Form OSHA-20 and generally accepted in Canada for information purposes)
Do Not Duplicate This Form. Request an Original.



I. PRODUCT IDENTIFICATION

PRODUCT	Oxygen		
CHEMICAL NAME	Oxygen	SYNONYMS	Not applicable
FORMULA	O ₂	CHEMICAL FAMILY	Not applicable
		MOLECULAR WEIGHT	32.00
TRADE NAME	Oxygen		

II. HAZARDOUS INGREDIENTS

For mixtures of this product request the respective component Material Safety Data Sheets. See Section IX.

MATERIAL (CAS NO.)	Wt (%)	1984-1985 ACGIH TLV-TWA (OSHA-PEL)
Oxygen (7782-44-7)	100	None currently established (None currently established)

III. PHYSICAL DATA

BOILING POINT, 760 mm. Hg	-183°C (-297.4°F)	FREEZING POINT	-218.4°C (-361.1°F)
SPECIFIC GRAVITY (H ₂ O = 1)	Gas	VAPOR PRESSURE AT 20°C.	Gas
VAPOR DENSITY (air = 1)	1.105 @ 25°C	SOLUBILITY IN WATER, % by wt.	Negligible
PERCENT VOLATILES BY VOLUME	100	EVAPORATION RATE (Butyl Acetate = 1)	Not applicable

APPEARANCE AND ODOR: Colorless, odorless gas at normal temperature and pressure.

EMERGENCY PHONE NUMBER

IN CASE OF EMERGENCIES involving this material, further information is available at all times:
In the USA 1-800-UCC-HELP (1-800-822-4357) In Canada 514 -- 640-6400
For routine information contact your local supplier

Union Carbide requests the users of this product to study this Material Safety Data Sheet (MSDS) and become aware of product hazards and safety information. To promote safe use of this product a user should (1) notify its employees, agents and contractors of the information on this MSDS and any product hazards and safety information, (2) furnish this same information to each of its customers for the product, and (3) request such customers to notify their employees and customers for the product of the same product hazards and safety information.

UNION CARBIDE CORPORATION LINDE DIVISION
UNION CARBIDE CANADA LIMITED LINDE DIVISION

IV. HEALTH HAZARD DATA**THRESHOLD LIMIT VALUE:** None currently established.**EFFECTS OF SINGLE (ACUTE) OVEREXPOSURE:****SWALLOWING** — No evidence of adverse effects from available information.**SKIN ABSORPTION** — No evidence of adverse effects from available information.**INHALATION** — Breathing 80% or more oxygen at atmospheric pressure for more than a few hours may cause nasal stuffiness, cough, sore throat, chest pain and breathing difficulty. Breathing oxygen at higher pressure increases the likelihood of adverse effects within a shorter time period. Breathing pure oxygen under pressure may cause lung damage and also central nervous system effects resulting in dizziness, poor coordination, tingling sensation, visual and hearing disturbances, muscular twitching, unconsciousness and convulsions. Breathing oxygen under pressure may cause prolongation of adaptation to darkness and reduced peripheral vision.**SKIN CONTACT** — No evidence of adverse effects from available information.**EYE CONTACT** — No evidence of adverse effects from available information.**EFFECTS OF REPEATED (CHRONIC) OVEREXPOSURE:** No evidence of adverse effects from available information.**OTHER EFFECTS OF OVEREXPOSURE:** See "Notes to Physician."**MEDICAL CONDITIONS AGGRAVATED BY OVEREXPOSURE:** See "Notes to Physician."**SIGNIFICANT LABORATORY DATA WITH POSSIBLE RELEVANCE TO HUMAN HEALTH HAZARD EVALUATION:** None currently known.**EMERGENCY AND FIRST AID PROCEDURES:****SWALLOWING** — This product is a gas at normal temperature and pressure.**SKIN** — No emergency care anticipated.**INHALATION** — Remove to fresh air. Give artificial respiration if not breathing. Keep victim warm and at rest. Call a physician.**EYES** — No emergency care anticipated.

NOTES TO PHYSICIAN: Supportive treatment should include immediate sedation, anti-convulsive therapy if needed, and rest. Animal studies suggest that the administration of certain drugs, including phenothiazine drugs and chloroquine, increases the susceptibility to toxicity from oxygen at high concentrations or pressures. Animal studies also indicate that vitamin E deficiency may increase susceptibility to oxygen toxicity.

Airway obstruction during high oxygen tension may cause alveolar collapse following absorption of the oxygen. Similarly, occlusion of the eustachian tubes may cause retraction of the eardrum and obstruction of the paranasal sinuses may produce "vacuum-type" headache.

Newborn premature infants exposed to high oxygen concentrations may suffer delayed retinal damage which can progress to retinal detachment and blindness (retrolental fibroplasia). Retinal damage can also occur in adults exposed to 100% oxygen under greater than atmospheric pressure, particularly in individuals whose retinal circulation has been previously compromised.

All individuals exposed for long periods to oxygen at high pressure and all who exhibit overt oxygen toxicity should have ophthalmologic examinations.

WHEN USED IN WELDING AND CUTTING: Read and understand the manufacturer's instructions and the precautionary label on the product. See American Standard Z49.1 "Safety in Welding and Cutting" published by the American Welding Society, P.O. Box 351040, Miami, Florida 33135 and OSHA Publication 2208 (29CFR1910), U.S. Government Printing Office, Washington, D.C. 20402 for more detail. For further SAFETY AND HEALTH information, refer to Linde's free publication, L-52-529, "Precautions and Safe Practices for Electric Welding and Cutting", as well as L-2035, "Precautions and Safe Practices for Gas Welding, Cutting, and Heating." You may obtain copies from your local supplier, or by writing to Union Carbide Corporation, Linde Division, Communications Department, 39 Old Ridgebury Road, Danbury, Connecticut, 06817-0001.

NOTE: Suitability for use as a component in underwater breathing gas mixtures is to be determined by or under the supervision of personnel experienced in the use of underwater breathing gas mixtures and familiar with the effects, methods, frequency and duration of use, hazards, side effects and precautions to be taken.

FIRE AND EXPLOSION HAZARD DATA

FLASH POINT (test method)	Not applicable	AUTOIGNITION TEMPERATURE	Not applicable
FLAMMABLE LIMITS IN AIR, % by volume	LOWER Not applicable	UPPER	Not applicable

EXTINGUISHING MEDIA: Vigorously accelerates combustion. Use media appropriate for surrounding fire. Water (i.e. safety shower) is the preferred extinguishing media for clothing fires.

SPECIAL FIRE FIGHTING PROCEDURES: Evacuate all personnel from danger area. Immediately cool containers with water spray from maximum distance until cool, then move containers away from fire area if without risk.

UNUSUAL FIRE AND EXPLOSION HAZARDS: Oxidizing agent, vigorously accelerates combustion. Contact with flammable materials may cause fire or explosion. Container may rupture due to heat of fire. No part of a container should be subjected to a temperature higher than 52°C (approximately 125°F). Most containers are provided with a pressure relief device designed to vent contents when they are exposed to elevated temperature. Smoking, flames and electric sparks in the presence of enriched oxygen atmospheres are potential explosion hazards.

HEALTH HAZARD DATA

STABILITY		CONDITIONS TO AVOID: See Section IX.
UNSTABLE	STABLE	
	X	

INCOMPATIBILITY (materials to avoid): Combustible materials, asphalt, flammable materials, especially oils and greases.

HAZARDOUS DECOMPOSITION PRODUCTS: None.

HAZARDOUS POLYMERIZATION		CONDITIONS TO AVOID: None currently known.
May Occur	Will not Occur	
	X	

WASTE DISPOSAL PROCEDURES

STEPS TO BE TAKEN IF MATERIAL IS RELEASED OR SPILLED: Shut off leak if without risk. Ventilate area of leak or move leaking container to well-ventilated area. Remove all flammable materials from vicinity. Oxygen must never be permitted to strike an oily surface, greasy clothes, or other combustible material.

WASTE DISPOSAL METHOD: Slowly release into atmosphere, in an open, outdoor area. Remove all flammable materials from vicinity.



WORKING WITH OXYGEN: SPECIAL PRECAUTIONS

RESPIRATORY PROTECTION (specify type): Not required.

VENTILATION	LOCAL EXHAUST — Not applicable.
	MECHANICAL (general) — Acceptable.
	SPECIAL — Not applicable.
	OTHER — Not applicable.

PROTECTIVE GLOVES: Preferred for cylinder handling.

EYE PROTECTION: Select in accordance with OSHA 29 CFR 1910.133.

OTHER PROTECTIVE EQUIPMENT: Metatarsal shoes for cylinder handling. Select in accordance with OSHA 29 CFR 1910.132 and 1910.133.

WORKING WITH OXYGEN: SPECIAL PRECAUTIONS

WARNING: High pressure gas. Vigorously accelerates combustion. Avoid contact with oils, greases and other flammable materials. Never use manifolds for oxygen cylinders unless specifically designed for such use. Use only with equipment conditioned for oxygen service. Use piping and equipment adequately designed to withstand pressures to be encountered. Protect container against physical damage. Isolate from combustible gas installations and combustible materials by adequate distance or by gas-tight, fire-resistant barriers. Protect against over-heating. Never use an oxygen jet for cleaning purposes of any sort, especially clothing, as it increases the likelihood of an engulfing fire. Note: Reverse flow into cylinder may cause rupture. Use a check valve or other protective apparatus in any line or piping from the cylinder to prevent reverse flow.

MIXTURES: When two or more gases, or liquefied gases are mixed, their hazardous properties may combine to create additional, unexpected hazards. Obtain and evaluate the safety information for each component before you produce the mixture. Consult an Industrial Hygienist, or other trained person when you make your safety evaluation of the end product. Remember, gases and liquids have properties which can cause serious injury or death. Be sure to read and understand all labels and other instructions supplied with all containers of this product.

NOTE: Compatibility with plastics should be confirmed prior to use. For safety information on general handling of compressed gas cylinders, obtain a copy of pamphlet P-1, "Safe Handling of Compressed Gases in Containers" from the Compressed Gas Association, Inc., 1235 Jefferson Davis Highway, Arlington, VA 22202.

OTHER HANDLING AND STORAGE CONDITIONS: Never work on a pressurized system. If there is a leak, close the cylinder valve, blow down the system by venting to a safe place, then repair the leak. Never lubricate oxygen valves, regulators, etc., with any combustible substance.

The opinions expressed herein are those of qualified experts within Union Carbide. We believe that the information contained herein is current as of the date of this Material Safety Data Sheet. Since the use of this information and these opinions and the conditions of use of the product are not within the control of Union Carbide, it is the user's obligation to determine the conditions of safe use of the product.



GENERAL OFFICES
IN THE USA:
Union Carbide Corporation
Linde Division
39 Old Ridgebury Road
Danbury, CT 06817-0001

IN CANADA:
Union Carbide Canada Limited
Linde Division
123 Eglinton Avenue East
Toronto, Ontario M4P 1J3

Other offices in principal cities all over the world.

GKN RENTALS

HIGHLAND

27111 E 5TH ST

FEB 13 1996
CITY OF DENVER

40321

EST. #

86008092

PERMIT #

9602190014

HAZARDOUS MATERIALS FIELD SERVICES
COMPUTER DATA BASE UPDATE AUTHORIZATION

Change

Inactivate Permit/Facility
(circle one)

Bill To: E A Location/
(circle one) District No: 64/0600 Est No: 86008092
Former Est. Name: (if applicable): _____

Name: G.N.K. RENTAL
Street No.: 27111 Fraction: _____ Direction: E
Street Name: 5TH ST. Apt/Sp No.: _____
City: HIGHLAND State: CA Zip Code: 92346
Telephone No.: () _____

Name: _____
Street No.: _____ Fraction: _____ Direction: _____
Street Name: _____ Apt/Sp No.: _____
City: _____ State: _____ Zip Code: _____
Telephone No.: () _____

Name: HOHAN TRUST % SHELLY HOHAN
Street No.: 8112 1/2 Fraction: _____ Direction: _____
Street Name: LAKE HILLS DR Apt/Sp No.: _____
City: LAS VEGAS State: NV. Zip Code: 89128-7087
Telephone No.: () _____

Program Information:

Number of Employees: _____ Number of UGST's: 3
Federal Tax I.D. Number/Social Security Number: _____

Permit Information: (Circle those that apply)

Change/ Inactivate/Add 222800 Permit No.: 970166511
Change/ Inactivate/Add 222801 Permit No.: 11410
Change/ Inactivate/Add _____ Permit No.: _____
Change/ Inactivate/Add _____ Permit No.: _____

Date Submitted: 6/27/97 Date Entered: JUN 27 1997
Submitted By: [Signature] Entered By: [Signature]

Comments/Remarks:

Change

Inactivate Permit/Facility
(circle one)

Bill To: E A Location/
(circle one) District No: 67/0600 Est No: 86008092
Former Est. Name: (if applicable): GNK Rentals

Name: UST-HOHAM TRUST
Street No.: 27111 Fraction: Direction: E
Street Name: 5TH STREET Apt/Sp No.:
City: Highland State: CA Zip Code: 92346
Telephone No.: ()

Name: Shelly A. Hoham, TR.
Street No.: 8112 Fraction: Direction:
Street Name: LAKE HILLS DR Apt/Sp No.:
City: LAS VEGAS State: NV Zip Code: 89128
Telephone No.: ()

Name: Shelley A. Hoham
Street No.: 8112 Fraction: Direction:
Street Name: LAKE HILLS DRIVE Apt/Sp No.:
City: LAS VEGAS State: CA Zip Code: 89128
Telephone No.: ()

Program Information:

Number of Employees: Number of UGST's: 3
Federal Tax I.D. Number/Social Security Number:

Permit Information: (Circle those that apply)

Change/Inactivate Add 222800 Permit No.: 9701166510 EXP. 2-28-97
Change/Inactivate Add 222801 Permit No.: 9701166511
Change/Inactivate Add 322800 Permit No.: 8602190014
Change/Inactivate Add 222801 Permit No.: 8701260183
Change/Inactivate Add 222800 Permit No.: 8702240320

Date Submitted: 1-15-97 Date Entered: JAN 16 1997
Submitted By: Kaharey Entered By: ok van

Comments/Remarks: System will Bill.

DEPARTMENT OF ENVIRONMENTAL HEALTH SERVICES

385 North Arrowhead Avenue, San Bernardino, CA 92415-0160 • (909) 387-3082

LOG # 032597-02

JOB CARD 4261

CONSTRUCTION AND/OR REMOVAL OF UNDERGROUND STORAGE FACILITY

POST THIS CARD AT JOB SITE

REN 3

Site Name & Address 2711 E. 5th ST, HIGHLAND
UST - HOGAN TRUST
 Contractor FRANK M SANCHEZ (818)
 Address/Phone No. 1363 BENWOOD, BALDWIN PK 9614025

INSPECTION RECORD APPROVED BY DATE

FIRST INSPECTION	Excavation Clean, Approved Slope		
	Bedding Materials/Depth		
	Holiday Test, Tanks Set X		
	Manufacturer's UL #		
	Additional Requirements:		

DO NOT BACKFILL UNTIL ABOVE APPROVED

SECOND INSPECTION	Tank Air Test 5 PSI/30 Minutes		
	Product Lines 75 PSI/30 Minutes		
	Product Line Containment		
	Metal Piping Wrapped		
	Additional Requirements:		

FINAL INSPECTION	Approved Fill Boxes		
	Concrete or AC Paving 12" Beyond Excavation		
	Leak Detectors/Monitors Installed/Operational		
	Lockable Fluid-Tight Access for Monitoring Points		
	Precision Test Results		
Additional Requirements:			

FINAL APPROVAL AND CURRENT OPERATING PERMITS MUST BE OBTAINED PRIOR TO PLACING THESE TANKS INTO SERVICE (\$5,000.00 FINE FOR NONCOMPLIANCE)

TANK REMOVAL INSPECTION	Tank(s) Removed X <u>3</u>	<u>JS</u>	<u>3/27/97</u>
	Required Samples: <u>8020, 8015, 418.1</u>		
	Additional Test Requirements: <u>8015, 8020 HTRB 3000/4000 TANKS</u> <u>418 Can MOM 100 TANKS</u>		
	Removals Can Not Be Finaled Until A Copy Of The Sample Results Have Been Received And Approved By This Department.	<u>Donna Sanchez</u>	<u>4/14/97</u>
	Final - Approved for Backfill		

Remarks: CLOSURE LETTER SENT,
BLUE FILED

FAILURE TO PROTECT AND MAINTAIN THIS CARD MAY RESULT IN JOB DELAY. PRESERVE THIS RECORD OF INSPECTIONS.

FOR INSPECTION CALL 5 DAYS IN ADVANCE AT (909) 387-3082.

THIS PERMIT EXPIRES 9 MONTHS FROM DATE OF ISSUANCE

DISTRIBUTION: White - DEHS
 Canary - Agency
 Green - Owner

County **San Bernardino**

DEPARTMENT OF ENVIRONMENTAL HEALTH SERVICES

385 North Arrowhead Avenue, San Bernardino, CA 92415-0160 • (909) 387-3082

LOG # **03259702**

JOB CARD **4261**

CONSTRUCTION AND/OR REMOVAL OF UNDERGROUND STORAGE FACILITY

POST THIS CARD AT JOB SITE

REN 3

Site Name & Address **2711 E. 5th ST, HIGHLAND**
UST - HOHAM TRUST
 Contractor **FRANK M. SANCHEZ** (818)
 Address/Phone No. **1763 BENWOOD, BALDWIN PARK 91706-4025**

	INSPECTION RECORD	APPROVED BY	DATE
FIRST INSPECTION	Excavation Clean, Approved Slope		
	Bedding Materials/Depth		
	Holiday Test, Tanks Set X _____		
	Manufacturer's UL #		
	Additional Requirements:		
DO NOT BACKFILL UNTIL ABOVE APPROVED			
SECOND INSPECTION	Tank Air Test 5 PSI/30 Minutes		
	Product Lines 75 PSI/30 Minutes		
	Product Line Containment		
	Metal Piping Wrapped		
	Additional Requirements:		
FINAL INSPECTION	Approved Fill Boxes		
	Concrete or AC Paving 12" Beyond Excavation		
	Leak Detectors/Monitors Installed/Operational		
	Lockable Fluid-Tight Access for Monitoring Points		
	Precision Test Results		
Additional Requirements:			
FINAL APPROVAL AND CURRENT OPERATING PERMITS MUST BE OBTAINED PRIOR TO PLACING THESE TANKS INTO SERVICE (\$5,000.00 FINE FOR NONCOMPLIANCE)			
TANK REMOVAL INSPECTION	Tank(s) Removed X 3		3/27/97
	Required Samples: 8020, 8015, 4TB		
	Additional Test Requirements:		
	8015, 8020 HMBE 3000/4000 TANKS 4TB CAN METAL W/O TANK		
	Removals Can Not Be Finaled Until A Copy Of The Sample Results Have Been Received And Approved By This Department.		
Final - Approved for Backfill		4/14/97	

Remarks: **CLOSURE LETTER SENT.**
BLUE FILED

FAILURE TO PROTECT AND MAINTAIN THIS CARD MAY RESULT IN JOB DELAY. PRESERVE THIS RECORD OF INSPECTIONS.

FOR INSPECTION CALL 5 DAYS IN ADVANCE AT (909) 387-3082.

THIS PERMIT EXPIRES 9 MONTHS FROM DATE OF ISSUANCE

DISTRIBUTION: White - DEHS
 Canary - Agency
 Green - Owner

Submit to:

San Bernardino County Department of Environmental Health Services
385 North Arrowhead Avenue, San Bernardino, CA 92415-0160

APPLICATION FOR REMOVAL OF UNDERGROUND STORAGE TANK

FEE:

\$ 416 First Tank Fire Agency _____
\$ 156 Each Additional Tank Number of Tanks this Application 3

JOB LOCATION

Facility Name or Contact Person REBIL RENTS VINCE GRAVES Phone No. (909) 657-5137
Site Address 27111 EAST 5TH STREET
City HIGHLAND State CA. Zip Code 92346

OWNER

Name Holtam Trust % Shirley Holtam Phone No. _____
Mailing Address 8112 Lake Hills Dr.
City LAS VEGAS State NV. Zip Code 89128-7087

Name FRANK. H. SANCHEZ CONTRACTOR Phone No. (818) 961 4025 (818) 962 0576
Mailing Address 13663 BENWOOD ST City BALDWIN PARK State CA Zip Code 91706
STATE FUND COMP. Policy No. 229 UNIT # 0013709
Workman's Comp. No. _____ Types C36-C16-HAZ Expiration Date 02/99
State Contractor's License No. 556638

Water Sewer Agency _____

NOTE: The State of California has determined that tanks used for the storage of any hazardous or flammable substance shall be considered hazardous even if all contents have been removed.

All storage tanks shall be hauled as hazardous waste, accompanied by a state hazardous waste manifest, and taken to a licensed treatment, storage and disposal facility (TSDF); or if the tanks are triple rinsed on site and the rinsate manifested and hauled to a licensed TSDF, the tank may be handled as nonhazardous.

For information on licensed TSDFs that can accept nonrinsed tanks, contact the State of California Department of Health Services, Toxic Substance Control at (800) 258-6942.

Print Name FRANK. M. SANCHEZ Phone Number (909) 9282082
Signature [Signature] Date 3/25/97

- OFFICE USE ONLY -

Under Permit Yes No
Est. No. 8600892
No. of Tanks 3
Fees Current Yes No
Delinquent Amount _____
Expiration Date 3/28/97

Amount \$ 728.00 R# 1327778
Check No. 1304
Date Paid 3/25/97
Taken By Dar
Log No. 032597-02
Job Card Issued No. 4261

STATE OF CALIFORNIA
STATE WATER RESOURCES CONTROL BOARD
UNDERGROUND STORAGE TANK PERMIT APPLICATION - FORM B



COMPLETE A SEPARATE FORM FOR EACH TANK SYSTEM.

MARK ONLY ONE ITEM	<input type="checkbox"/> 1 NEW PERMIT	<input type="checkbox"/> 3 RENEWAL PERMIT	<input type="checkbox"/> 5 CHANGE OF INFORMATION	<input checked="" type="checkbox"/> 7 PERMANENTLY CLOSED ON SITE
	<input type="checkbox"/> 2 INTERIM PERMIT	<input type="checkbox"/> 4 AMENDED PERMIT	<input type="checkbox"/> 6 TEMPORARY TANK CLOSURE	<input type="checkbox"/> 8 TANK REMOVED

DBA OR FACILITY NAME WHERE TANK IS INSTALLED: Homan Trust 27111 E 5th, High.

I. TANK DESCRIPTION COMPLETE ALL ITEMS - SPECIFY IF UNKNOWN

A. OWNER'S TANK I.D.#	B. MANUFACTURED BY:
C. DATE INSTALLED (MO/DAY/YEAR):	D. TANK CAPACITY IN GALLONS:

II. TANK CONTENTS IF A-1 IS MARKED, COMPLETE ITEM C.

A. <input checked="" type="checkbox"/> 1 MOTOR VEHICLE FUEL <input type="checkbox"/> 2 PETROLEUM <input type="checkbox"/> 3 CHEMICAL PRODUCT	<input checked="" type="checkbox"/> 4 OIL <input type="checkbox"/> 50 EMPTY <input type="checkbox"/> 55 UNKNOWN	B. <input type="checkbox"/> 1 PRODUCT <input type="checkbox"/> 2 WASTE	C. <input checked="" type="checkbox"/> 1a REGULAR UNLEADED <input type="checkbox"/> 1b PREMIUM UNLEADED <input type="checkbox"/> 2 LEADED	<input checked="" type="checkbox"/> 3 DIESEL <input type="checkbox"/> 4 GASAHOL <input type="checkbox"/> 5 JET FUEL <input checked="" type="checkbox"/> 60 OTHER (DESCRIBE IN ITEM D. BELOW)	<input type="checkbox"/> 6 AVIATION GAS <input type="checkbox"/> 7 METHANOL
D. IF (A.1) IS NOT MARKED, ENTER NAME OF SUBSTANCE STORED: <u>Motor Oil</u> C.A.S.#:					

III. TANK CONSTRUCTION MARK ONE ITEM ONLY IN BOXES A, B, AND C, AND ALL THAT APPLIES IN BOX D AND E

A. TYPE OF SYSTEM	<input type="checkbox"/> 1 DOUBLE WALL	<input type="checkbox"/> 3 SINGLE WALL WITH EXTERIOR LINER	<input checked="" type="checkbox"/> 55 UNKNOWN
	<input type="checkbox"/> 2 SINGLE WALL	<input type="checkbox"/> 4 SECONDARY CONTAINMENT (VAULTED TANK)	<input type="checkbox"/> 60 OTHER
B. TANK MATERIAL (PRIMARY TANK)	<input type="checkbox"/> 1 BARE STEEL	<input type="checkbox"/> 2 STAINLESS STEEL	<input type="checkbox"/> 3 FIBERGLASS
	<input type="checkbox"/> 5 CONCRETE	<input type="checkbox"/> 8 POLYVINYL CHLORIDE	<input type="checkbox"/> 7 ALUMINUM
	<input type="checkbox"/> 9 BRONZE	<input type="checkbox"/> 10 GALVANIZED STEEL	<input checked="" type="checkbox"/> 55 UNKNOWN
			<input type="checkbox"/> 4 STEEL CLAD W/ FIBERGLASS REINFORCED PLASTIC
			<input type="checkbox"/> 6 100% METHANOL COMPATIBLE WFRP
			<input type="checkbox"/> 60 OTHER
C. INTERIOR LINING	<input type="checkbox"/> 1 RUBBER LINING	<input type="checkbox"/> 2 ALKYLID LINING	<input type="checkbox"/> 3 EPOXY LINING
	<input type="checkbox"/> 5 GLASS LINING	<input type="checkbox"/> 6 UNLINED	<input checked="" type="checkbox"/> 55 UNKNOWN
			<input type="checkbox"/> 4 PHENOLIC LINING
			<input type="checkbox"/> 60 OTHER
	IS LINING MATERIAL COMPATIBLE WITH 100% METHANOL? YES <input type="checkbox"/> NO <input type="checkbox"/>		
D. CORROSION PROTECTION	<input type="checkbox"/> 1 POLYETHYLENE WRAP	<input type="checkbox"/> 2 COATING	<input type="checkbox"/> 3 VINYL WRAP
	<input type="checkbox"/> 5 CATHODIC PROTECTION	<input type="checkbox"/> 6 NONE	<input checked="" type="checkbox"/> 55 UNKNOWN
			<input type="checkbox"/> 4 FIBERGLASS REINFORCED PLASTIC
			<input type="checkbox"/> 60 OTHER
E. SPILL AND OVERFILL	SPILL CONTAINMENT INSTALLED (YEAR) _____		OVERFILL PREVENTION EQUIPMENT INSTALLED (YEAR) _____

IV. PIPING INFORMATION CIRCLE A IF ABOVE GROUND OR U IF UNDERGROUND, BOTH IF APPLICABLE

A. SYSTEM TYPE	<input checked="" type="checkbox"/> A 1 SUCTION	<input type="checkbox"/> A U 2 PRESSURE	<input type="checkbox"/> A U 3 GRAVITY	<input type="checkbox"/> A U 55 OTHER
B. CONSTRUCTION	<input type="checkbox"/> A U 1 SINGLE WALL	<input type="checkbox"/> A U 2 DOUBLE WALL	<input type="checkbox"/> A U 3 LINED TRENCH	<input checked="" type="checkbox"/> 55 UNKNOWN
				<input type="checkbox"/> A U 60 OTHER
C. MATERIAL AND CORROSION PROTECTION	<input type="checkbox"/> A U 1 BARE STEEL	<input type="checkbox"/> A U 2 STAINLESS STEEL	<input type="checkbox"/> A U 3 POLYVINYL CHLORIDE (PVC)	<input type="checkbox"/> A U 4 FIBERGLASS PIPE
	<input type="checkbox"/> A U 5 ALUMINUM	<input type="checkbox"/> A U 6 CONCRETE	<input type="checkbox"/> A U 7 STEEL W/ COATING	<input type="checkbox"/> A U 8 100% METHANOL COMPATIBLE WFRP
	<input type="checkbox"/> A U 9 GALVANIZED STEEL	<input type="checkbox"/> A U 10 CATHODIC PROTECTION	<input checked="" type="checkbox"/> 55 UNKNOWN	<input type="checkbox"/> A U 60 OTHER
D. LEAK DETECTION	<input checked="" type="checkbox"/> 1 AUTOMATIC LINE LEAK DETECTOR	<input type="checkbox"/> 2 LINE TIGHTNESS TESTING	<input type="checkbox"/> 3 INTERSTITIAL MONITORING	<input checked="" type="checkbox"/> 55 OTHER

V. TANK LEAK DETECTION

<input type="checkbox"/> 1 VISUAL CHECK	<input type="checkbox"/> 2 INVENTORY RECONCILIATION	<input type="checkbox"/> 3 VADZE MONITORING	<input type="checkbox"/> 4 AUTOMATIC TANK GAGING	<input type="checkbox"/> 5 GROUND WATER MONITORING
<input type="checkbox"/> 6 TANK TESTING	<input type="checkbox"/> 7 INTERSTITIAL MONITORING	<input type="checkbox"/> 81 NONE	<input checked="" type="checkbox"/> 55 UNKNOWN	<input type="checkbox"/> 60 OTHER

VI. TANK CLOSURE INFORMATION

1. ESTIMATED DATE LAST USED (MO/DAY/YR):	2. ESTIMATED QUANTITY OF SUBSTANCE REMAINING: <u>0</u> GALLONS	3. WAS TANK FILLED WITH INERT MATERIAL? YES <input type="checkbox"/> NO <input checked="" type="checkbox"/>
--	--	---

THIS FORM HAS BEEN COMPLETED UNDER PENALTY OF PERJURY, AND TO THE BEST OF MY KNOWLEDGE, IS TRUE AND CORRECT

APPLICANT'S NAME (PRINTED & SIGNATURE) [Signature] DATE 3/23/97

LOCAL AGENCY USE ONLY THE STATE I.D. NUMBER IS COMPOSED OF THE FOUR NUMBERS BELOW

STATE I.D.#	COUNTY #	JURISDICTION #	FACILITY #	TANK #
PERMIT NUMBER	PERMIT APPROVED BY DATE	PERMIT EXPIRATION DATE		

THIS FORM MUST BE ACCOMPANIED BY A PERMIT APPLICATION - FORM A, UNLESS A CURRENT FORM A HAS BEEN FILED.
FILE THIS FORM WITH THE LOCAL AGENCY IMPLEMENTING THE UNDERGROUND STORAGE TANK REGULATIONS

STATE OF CALIFORNIA
STATE WATER RESOURCES CONTROL BOARD
UNDERGROUND STORAGE TANK PERMIT APPLICATION - FORM B



COMPLETE A SEPARATE FORM FOR EACH TANK SYSTEM.

MARK ONLY ONE ITEM	<input type="checkbox"/> 1 NEW PERMIT	<input type="checkbox"/> 3 RENEWAL PERMIT	<input type="checkbox"/> 5 CHANGE OF INFORMATION	<input checked="" type="checkbox"/> 7 PERMANENTLY CLOSED ON SITE
	<input type="checkbox"/> 2 INTERIM PERMIT	<input type="checkbox"/> 4 AMENDED PERMIT	<input type="checkbox"/> 6 TEMPORARY TANK CLOSURE	<input type="checkbox"/> 8 TANK REMOVED

DBA OR FACILITY NAME WHERE TANK IS INSTALLED: Homan Trust 27111 E 5th, High.

I. TANK DESCRIPTION COMPLETE ALL ITEMS - SPECIFY IF UNKNOWN

A. OWNER'S TANK I.D.#	B. MANUFACTURED BY:
C. DATE INSTALLED (MO/DAY/YEAR)	D. TANK CAPACITY IN GALLONS:

II. TANK CONTENTS IF A-1 IS MARKED, COMPLETE ITEM C.

A. <input checked="" type="checkbox"/> 1 MOTOR VEHICLE FUEL	<input checked="" type="checkbox"/> 4 OIL	B. <input type="checkbox"/> 1 PRODUCT	C. <input checked="" type="checkbox"/> 1a REGULAR UNLEADED	<input checked="" type="checkbox"/> 3 DIESEL	<input type="checkbox"/> 6 AVIATION GAS
<input type="checkbox"/> 2 PETROLEUM	<input type="checkbox"/> 50 EMPTY	<input type="checkbox"/> 2 WASTE	<input type="checkbox"/> 1b PREMIUM UNLEADED	<input type="checkbox"/> 4 GASAHOL	<input type="checkbox"/> 7 METHANOL
<input type="checkbox"/> 3 CHEMICAL PRODUCT	<input type="checkbox"/> 99 UNKNOWN		<input type="checkbox"/> 2 LEADED	<input type="checkbox"/> 5 JET FUEL	

D. IF (A-1) IS NOT MARKED, ENTER NAME OF SUBSTANCE STORED: Motor oil C.A.S.#:

III. TANK CONSTRUCTION MARK ONE ITEM ONLY IN BOXES A, B, AND C, AND ALL THAT APPLIES IN BOX D AND E

A. TYPE OF SYSTEM	<input type="checkbox"/> 1 DOUBLE WALL	<input type="checkbox"/> 2 SINGLE WALL WITH EXTERIOR LINER	<input checked="" type="checkbox"/> 50 UNKNOWN
	<input type="checkbox"/> 3 SINGLE WALL	<input type="checkbox"/> 4 SECONDARY CONTAINMENT (VAULTED TANK)	<input type="checkbox"/> 99 OTHER
B. TANK MATERIAL (Primary Tank)	<input type="checkbox"/> 1 BARE STEEL	<input type="checkbox"/> 2 STAINLESS STEEL	<input type="checkbox"/> 3 FIBERGLASS
	<input type="checkbox"/> 4 CONCRETE	<input type="checkbox"/> 5 POLYVINYL CHLORIDE	<input type="checkbox"/> 6 STEEL CLAD W/ FIBERGLASS REINFORCED PLASTIC
	<input type="checkbox"/> 7 BRONZE	<input type="checkbox"/> 8 GALVANIZED STEEL	<input checked="" type="checkbox"/> 99 UNKNOWN
C. INTERIOR LINING	<input type="checkbox"/> 1 RUBBER LINED	<input type="checkbox"/> 2 ALKYD LINING	<input type="checkbox"/> 3 EPOXY LINING
	<input type="checkbox"/> 4 GLASS LINING	<input type="checkbox"/> 5 UNLINED	<input checked="" type="checkbox"/> 6 UNLINED
	B LINING MATERIAL COMPATIBLE WITH 100% METHANOL? YES <input type="checkbox"/> NO <input type="checkbox"/>		
D. CORROSION PROTECTION	<input type="checkbox"/> 1 POLYETHYLENE WRAP	<input type="checkbox"/> 2 COATING	<input type="checkbox"/> 3 VINYL WRAP
	<input type="checkbox"/> 4 CATHODIC PROTECTION	<input type="checkbox"/> 5 NONE	<input checked="" type="checkbox"/> 6 UNKNOWN
E. SPILL AND OVERFILL	SPILL CONTAINMENT INSTALLED (YEAR) _____		OVERFILL PREVENTION EQUIPMENT INSTALLED (YEAR) _____

IV. PIPING INFORMATION CIRCLE A IF ABOVE GROUND OR U IF UNDERGROUND, BOTH IF APPLICABLE

A. SYSTEM TYPE	<input checked="" type="checkbox"/> A U 1 SUCTION	<input type="checkbox"/> A U 2 PRESSURE	<input type="checkbox"/> A U 3 GRAVITY	<input type="checkbox"/> A U 99 OTHER
B. CONSTRUCTION	<input type="checkbox"/> A U 1 SINGLE WALL	<input type="checkbox"/> A U 2 DOUBLE WALL	<input type="checkbox"/> A U 3 LINED TRENCH	<input checked="" type="checkbox"/> 45 UNKNOWN
C. MATERIAL AND CORROSION PROTECTION	<input type="checkbox"/> A U 1 BARE STEEL	<input type="checkbox"/> A U 2 STAINLESS STEEL	<input type="checkbox"/> A U 3 POLYVINYL CHLORIDE (PVC)	<input type="checkbox"/> A U 4 FIBERGLASS PIPE
	<input type="checkbox"/> A U 5 ALUMINUM	<input type="checkbox"/> A U 6 CONCRETE	<input type="checkbox"/> A U 7 STEEL W/ COATING	<input type="checkbox"/> A U 8 100% METHANOL COMPATIBLE W/FRP
	<input type="checkbox"/> A U 9 GALVANIZED STEEL	<input type="checkbox"/> A U 10 CATHODIC PROTECTION	<input checked="" type="checkbox"/> 99 UNKNOWN	<input type="checkbox"/> A U 99 OTHER
D. LEAK DETECTION	<input checked="" type="checkbox"/> 1 AUTOMATIC LINE LEAK DETECTOR	<input type="checkbox"/> 2 LINE TIGHTNESS TESTING	<input type="checkbox"/> 3 INTERSTITIAL MONITORING	<input checked="" type="checkbox"/> 99 OTHER <u>Inspection</u>

V. TANK LEAK DETECTION

<input type="checkbox"/> 1 VISUAL CHECK	<input type="checkbox"/> 2 INVENTORY RECONCILIATION	<input type="checkbox"/> 3 VADOZE MONITORING	<input type="checkbox"/> 4 AUTOMATIC TANK GAUGING	<input type="checkbox"/> 5 GROUND WATER MONITORING
<input type="checkbox"/> 6 TANK TESTING	<input type="checkbox"/> 7 INTERSTITIAL MONITORING	<input type="checkbox"/> 81 NONE	<input checked="" type="checkbox"/> 99 UNKNOWN	<input type="checkbox"/> 99 OTHER

VI. TANK CLOSURE INFORMATION

1. ESTIMATED DATE LAST USED (MO/DAY/YR)	2. ESTIMATED QUANTITY OF SUBSTANCE REMAINING <u>0</u> GALLONS	3. WAS TANK FILLED WITH INERT MATERIAL? YES <input type="checkbox"/> NO <input checked="" type="checkbox"/>
---	---	---

THIS FORM HAS BEEN COMPLETED UNDER PENALTY OF PERJURY, AND TO THE BEST OF MY KNOWLEDGE, IS TRUE AND CORRECT

APPLICANT'S NAME (PRINTED & SIGNATURE) [Signature] DATE 3/23/97

LOCAL AGENCY USE ONLY THE STATE I.D. NUMBER IS COMPOSED OF THE FOUR NUMBERS BELOW

STATE I.D.#	COUNTY #	JURISDICTION #	FACILITY #	TANK #
PERMIT NUMBER	PERMIT APPROVED BY/DATE	PERMIT EXPIRATION DATE		

THIS FORM MUST BE ACCOMPANIED BY A PERMIT APPLICATION - FORM A, UNLESS A CURRENT FORM A HAS BEEN FILED.
FILE THIS FORM WITH THE LOCAL AGENCY IMPLEMENTING THE UNDERGROUND STORAGE TANK REGULATIONS

INSTRUCTIONS FOR COMPLETING FORM "B"

GENERAL INSTRUCTIONS:

1. One FORM "B" shall be completed for each tank for all NEW PERMITS, PERMIT CHANGES, REMOVALS and/or any other TANK INFORMATION CHANGE.
2. This form should be completed by either the PERMIT APPLICANT or the LOCAL AGENCY UNDERGROUND TANK INSPECTOR.
3. Please type or print clearly all requested information.
4. Use a hard point writing instrument, you are making 3 copies.

TOP OF FORM: "MARK ONLY ONE ITEM"

1. Mark an (X) in the box next to the item that best describes the reason the form is being completed.
2. Indicate the DBA or Facility name where the tank is installed.

I. TANK DESCRIPTION - COMPLETE ALL ITEMS - IF UNKNOWN - SO SPECIFY

- A. Indicate owners tank ID # - If there is a tank number that is used by the owner to identify the tank (ex. AB70789).
- B. Indicate the name of the company that manufactured the tank (ex. ACME TANK MFG.).
- C. Indicate the year the tank was installed (ex. 1987).
- D. Indicate the tank capacity in gallons (ex. 25,000 or 10,000 etc).

II. TANK CONTENTS

- A. 1. If MOTOR VEHICLE FUEL, check box 1 and complete items B & C.
2. If not MOTOR VEHICLE FUEL, check the appropriate box in section A and complete items B & D.
- B. Check the appropriate box.
- C. Check the type of MOTOR VEHICLE FUEL (if box 1 is checked in A).
- D. Print the chemical name of the hazardous substance stored in the tank and the C.A.S.#. (Chemical Abstract Service number), if box 1 is NOT checked in A.

III. TANK CONSTRUCTION - MARK ONE ITEM ONLY IN BOX A, B, C & D

1. Check only one item in TYPE OF SYSTEM, TANK MATERIAL, INTERIOR LINING and CORROSION PROTECTION.
2. If OTHER, print in the space provided.

IV. PIPING INFORMATION

1. Circle A if above ground; circle U if underground; and circle both if applicable.
2. If UNKNOWN, circle; or if OTHER, print in space provided.
3. Indicate the LEAK DETECTION system(s) used to comply with the monitoring requirement for the piping.

V. TANK LEAK DETECTION

1. Indicate the LEAK DETECTION system(s) used to comply with the monitoring requirements for the tank.

VI. INFORMATION ON TANK PERMANENTLY CLOSED IN PLACE

1. ESTIMATED DATE LAST USED - MONTH/YEAR (January, 1988 or 01/88).
2. ESTIMATED QUANTITY of HAZARDOUS SUBSTANCE remaining in the tank (in Gallons).
3. WAS TANK FILLED WITH INERT MATERIAL? Check "Yes" or "NO".

APPLICANT MUST SIGN AND DATE THE FORM AS INDICATED.

INSTRUCTION FOR THE LOCAL AGENCIES

The state underground storage tank identification number is composed of the two digit county number, the three digit jurisdiction number, the six digit facility number and the six digit tank number. The county and jurisdiction numbers are predetermined and can be obtained by calling the State Board (916)739-2421. The facility number must be the same as shown in form "A". The tank number may be assigned by the local agency; however, this number must be numerical and cannot contain an alphabet. If the local agency prefers the State Board to assign the tank number, please leave it blank.

IT IS THE RESPONSIBILITY OF THE LOCAL AGENCY THAT INSPECTS THE FACILITY TO VERIFY THE ACCURACY OF THIS INFORMATION. THE LOCAL AGENCY IS RESPONSIBLE FOR THE COMPLETION OF THE "LOCAL AGENCY USE ONLY" INFORMATION BOX AND FOR FORWARDING ONE FORM "A" AND ASSOCIATED FORM "B"(c) TO THE FOLLOWING ADDRESS.

STATE OF CALIFORNIA
STATE WATER RESOURCES CONTROL BOARD
C/O S.W.R.C.P.S.
DATA PROCESSING CENTER
P.O. BOX 527
PARAMOUNT, CA 97723

STATE OF CALIFORNIA
STATE WATER RESOURCES CONTROL BOARD
UNDERGROUND STORAGE TANK PERMIT APPLICATION - FORM B



COMPLETE A SEPARATE FORM FOR EACH TANK SYSTEM.

MARK ONLY ONE ITEM	<input type="checkbox"/> 1. NEW PERMIT	<input type="checkbox"/> 3. RENEWAL PERMIT	<input type="checkbox"/> 5. CHANGE OF INFORMATION	<input checked="" type="checkbox"/> 7. PERMANENTLY CLOSED ON SITE
	<input type="checkbox"/> 2. INTERIM PERMIT	<input type="checkbox"/> 4. AMENDED PERMIT	<input type="checkbox"/> 6. TEMPORARY TANK CLOSURE	<input type="checkbox"/> 8. TANK REMOVED

DBA OR FACILITY NAME WHERE TANK IS INSTALLED: Homan Trust 27111 E 5th High.

I. TANK DESCRIPTION COMPLETE ALL ITEMS - SPECIFY IF UNKNOWN

A. OWNER'S TANK I.D.# _____	B. MANUFACTURED BY: _____
C. DATE INSTALLED (MO/DAY/YEAR): _____	D. TANK CAPACITY IN GALLONS: _____

II. TANK CONTENTS IF A IS MARKED, COMPLETE ITEM D.

A. <input checked="" type="checkbox"/> 1. MOTOR VEHICLE FUEL	<input checked="" type="checkbox"/> 4. OIL	B. <input type="checkbox"/> 1. PRODUCT	C. <input checked="" type="checkbox"/> 1a. REGULAR UNLEADED	<input checked="" type="checkbox"/> 3. DIESEL	<input type="checkbox"/> 6. AVIATION GAS
<input type="checkbox"/> 2. PETROLEUM	<input type="checkbox"/> 5. EMPTY	<input type="checkbox"/> 2. WASTE	<input type="checkbox"/> 1b. PREMIUM UNLEADED	<input type="checkbox"/> 4. GASAHOL	<input type="checkbox"/> 7. METHANOL
<input type="checkbox"/> 3. CHEMICAL PRODUCT	<input type="checkbox"/> 9. UNKNOWN		<input type="checkbox"/> 2. LEADED	<input type="checkbox"/> 5. JET FUEL	
D. IF (A.1) IS NOT MARKED, ENTER NAME OF SUBSTANCE STORED: <u>Motor Oil</u>				G.A.S.#: _____	

III. TANK CONSTRUCTION MARK ONE ITEM ONLY IN BOXES A, B, AND C, AND ALL THAT APPLIES IN BOX D AND E

A. TYPE OF SYSTEM	<input type="checkbox"/> 1. DOUBLE WALL	<input type="checkbox"/> 3. SINGLE WALL WITH EXTERIOR LINER	<input checked="" type="checkbox"/> 5. UNKNOWN	<input type="checkbox"/> 2. SINGLE WALL	<input type="checkbox"/> 4. SECONDARY CONTAINMENT (VAULTED TANK)	<input type="checkbox"/> 6. OTHER _____		
B. TANK MATERIAL (Primary Tank)	<input type="checkbox"/> 1. BARE STEEL	<input type="checkbox"/> 2. STAINLESS STEEL	<input type="checkbox"/> 3. FIBERGLASS	<input type="checkbox"/> 4. STEEL CLAD W/ FIBERGLASS REINFORCED PLASTIC	<input type="checkbox"/> 5. CONCRETE	<input type="checkbox"/> 6. POLYVINYL CHLORIDE	<input type="checkbox"/> 7. ALUMINUM	<input type="checkbox"/> 8. 100% METHANOL COMPATIBLE WFRP
C. INTERIOR LINING	<input type="checkbox"/> 1. RUBBER LINED	<input type="checkbox"/> 2. ALKYD LINING	<input type="checkbox"/> 3. EPOXY LINING	<input type="checkbox"/> 4. PHENOLIC LINING	<input type="checkbox"/> 5. GLASS LINING	<input type="checkbox"/> 6. UNLINED	<input checked="" type="checkbox"/> 7. UNKNOWN	<input type="checkbox"/> 8. OTHER _____
IS LINING MATERIAL COMPATIBLE WITH 100% METHANOL? YES _____ NO _____								
D. CORROSION PROTECTION	<input type="checkbox"/> 1. POLYETHYLENE WRAP	<input type="checkbox"/> 2. COATING	<input type="checkbox"/> 3. VINYL WRAP	<input type="checkbox"/> 4. FIBERGLASS REINFORCED PLASTIC	<input type="checkbox"/> 5. CATHODIC PROTECTION	<input type="checkbox"/> 6. NONE	<input checked="" type="checkbox"/> 7. UNKNOWN	<input type="checkbox"/> 8. OTHER _____
E. SPILL AND OVERFILL	SPILL CONTAINMENT INSTALLED (YEAR): _____			OVERFILL PREVENTION EQUIPMENT INSTALLED (YEAR): _____				

IV. PIPING INFORMATION CIRCLE A IF ABOVE GROUND OR U IF UNDERGROUND, BOTH IF APPLICABLE

A. SYSTEM TYPE	A U <input checked="" type="checkbox"/> 1. SUCTION	A U <input type="checkbox"/> 2. PRESSURE	A U <input type="checkbox"/> 3. GRAVITY	A U <input type="checkbox"/> 9. OTHER _____								
B. CONSTRUCTION	A U <input type="checkbox"/> 1. SINGLE WALL	A U <input type="checkbox"/> 2. DOUBLE WALL	A U <input type="checkbox"/> 3. LINED TRENCH	A U <input checked="" type="checkbox"/> 9. UNKNOWN	A U <input type="checkbox"/> 9. OTHER _____							
C. MATERIAL AND CORROSION PROTECTION	A U <input type="checkbox"/> 1. BARE STEEL	A U <input type="checkbox"/> 2. STAINLESS STEEL	A U <input type="checkbox"/> 3. POLYVINYL CHLORIDE (PVC)	A U <input type="checkbox"/> 4. FIBERGLASS PIPE	A U <input type="checkbox"/> 5. ALUMINUM	A U <input type="checkbox"/> 6. CONCRETE	A U <input type="checkbox"/> 7. STEEL W/ COATING	A U <input type="checkbox"/> 8. 100% METHANOL COMPATIBLE WFRP	A U <input type="checkbox"/> 9. GALVANIZED STEEL	A U <input type="checkbox"/> 10. CATHODIC PROTECTION	A U <input checked="" type="checkbox"/> 9. UNKNOWN	A U <input type="checkbox"/> 9. OTHER _____
D. LEAK DETECTION	<input checked="" type="checkbox"/> 1. AUTOMATIC LINE LEAK DETECTOR	<input type="checkbox"/> 2. LINE TIGHTNESS TESTING	<input type="checkbox"/> 3. INTERSTITIAL MONITORING	<input checked="" type="checkbox"/> 9. OTHER <u>Inspected</u>								

V. TANK LEAK DETECTION

<input type="checkbox"/> 1. VISUAL CHECK	<input type="checkbox"/> 2. INVENTORY RECONCILIATION	<input type="checkbox"/> 3. VADOZE MONITORING	<input type="checkbox"/> 4. AUTOMATIC TANK GAUGING	<input type="checkbox"/> 5. GROUND WATER MONITORING
<input type="checkbox"/> 6. TANK TESTING	<input type="checkbox"/> 7. INTERSTITIAL MONITORING	<input type="checkbox"/> 8. NONE	<input checked="" type="checkbox"/> 9. UNKNOWN	<input type="checkbox"/> 9. OTHER _____

VI. TANK CLOSURE INFORMATION

1. ESTIMATED DATE LAST USED (MO/DAY/YR): _____	2. ESTIMATED QUANTITY OF SUBSTANCE REMAINING: <u>0</u> GALLONS	3. WAS TANK FILLED WITH INERT MATERIAL? YES <input type="checkbox"/> NO <input checked="" type="checkbox"/>
--	--	---

THIS FORM HAS BEEN COMPLETED UNDER PENALTY OF PERJURY, AND TO THE BEST OF MY KNOWLEDGE, IS TRUE AND CORRECT

APPLICANT'S NAME (PRINTED & SIGNATURE) <u>Kerry Lin</u>	DATE <u>3/23/97</u>
--	------------------------

LOCAL AGENCY USE ONLY THE STATE I.D. NUMBER IS COMPOSED OF THE FOUR NUMBERS BELOW

STATE I.D.#	COUNTY #	JURISDICTION #	FACILITY #	TANK #
PERMIT NUMBER	PERMIT APPROVED BY/DATE		PERMIT EXPIRATION DATE	

THIS FORM MUST BE ACCOMPANIED BY A PERMIT APPLICATION - FORM A, UNLESS A CURRENT FORM A HAS BEEN FILED.
FILE THIS FORM WITH THE LOCAL AGENCY IMPLEMENTING THE UNDERGROUND STORAGE TANK REGULATIONS

STATE OF CALIFORNIA
STATE WATER RESOURCES CONTROL BOARD
UNDERGROUND STORAGE TANK PERMIT APPLICATION - FORM A



COMPLETE THIS FORM FOR EACH FACILITY/SITE

MARK ONLY ONE ITEM	<input type="checkbox"/> 1 NEW PERMIT	<input type="checkbox"/> 3 RENEWAL PERMIT	<input type="checkbox"/> 5 CHANGE OF INFORMATION	<input checked="" type="checkbox"/> 7 PERMANENTLY CLOSED SITE
	<input type="checkbox"/> 2 INTERIM PERMIT	<input type="checkbox"/> 4 AMENDED PERMIT	<input type="checkbox"/> 6 TEMPORARY SITE CLOSURE	

I. FACILITY/SITE INFORMATION & ADDRESS - (MUST BE COMPLETED)

NAME OF OPERATOR VINCE GRAVES		PARCEL # (OPTIONAL) CA 90154440000
NEAREST CROSS STREET Central		SITE PHONE # WITH AREA CODE 4/A
NAME OF FACILITY/SITE REBEL BENS, Inc.	ADDRESS 27111 EAST 5TH STREET	STATE CA
CITY NAME HIGHLAND	ZIP CODE 92346	
<input checked="" type="checkbox"/> BOX TO INDICATE <input checked="" type="checkbox"/> CORPORATION <input type="checkbox"/> INDIVIDUAL <input type="checkbox"/> PARTNERSHIP <input type="checkbox"/> LOCAL AGENCY DISTRICTS* <input type="checkbox"/> COUNTY AGENCY <input type="checkbox"/> STATE AGENCY <input type="checkbox"/> FEDERAL AGENCY		
* If owner of UST is a public agency, complete the following: name of Supervisor of division, section, or office which operates the UST		
TYPE OF BUSINESS <input type="checkbox"/> 1 GAS STATION <input type="checkbox"/> 2 DISTRIBUTOR <input type="checkbox"/> 3 FARM <input type="checkbox"/> 4 PROCESSOR <input checked="" type="checkbox"/> 6 OTHER	<input type="checkbox"/> IF INDIAN RESERVATION OR TRUST LANDS	# OF TANKS AT SITE 3

EMERGENCY CONTACT PERSON (PRIMARY)

EMERGENCY CONTACT PERSON (SECONDARY) - optional

DAYS: NAME (LAST, FIRST) Price, Harry	PHONE # WITH AREA CODE (909) 928-2082	DAYS: NAME (LAST, FIRST) Vince Graves	PHONE # WITH AREA CODE (909) 657-5137
NIGHTS: NAME (LAST, FIRST) Price, Harry	PHONE # WITH AREA CODE (909) 928-2082	NIGHTS: NAME (LAST, FIRST) Price Harry	PHONE # WITH AREA CODE (909) 926-9759

II. PROPERTY OWNER INFORMATION - (MUST BE COMPLETED)

NAME Cortae / Shelley Ann Horton	CARE OF ADDRESS INFORMATION 24443 Hwy. 74 - Perris, Ca 92570
MAILING OR STREET ADDRESS 812 LAKE HILLS Dr.	<input checked="" type="checkbox"/> BOX TO INDICATE <input type="checkbox"/> INDIVIDUAL <input type="checkbox"/> LOCAL AGENCY <input type="checkbox"/> STATE AGENCY <input checked="" type="checkbox"/> CORPORATION <input type="checkbox"/> PARTNERSHIP <input type="checkbox"/> COUNTY AGENCY <input type="checkbox"/> FEDERAL AGENCY
CITY NAME LAS VEGAS	STATE NJ.
	ZIP CODE 89128-7087
	PHONE # WITH AREA CODE (909) 657-5137

III. TANK OWNER INFORMATION - (MUST BE COMPLETED)

NAME OF OWNER Cortae / Shelley Ann Horton	CARE OF ADDRESS INFORMATION 24443 Hwy. 74 - Perris, Ca. 92570
MAILING OR STREET ADDRESS 812 LAKE HILLS Dr.	<input checked="" type="checkbox"/> BOX TO INDICATE <input type="checkbox"/> INDIVIDUAL <input type="checkbox"/> LOCAL AGENCY <input type="checkbox"/> STATE AGENCY <input checked="" type="checkbox"/> CORPORATION <input type="checkbox"/> PARTNERSHIP <input type="checkbox"/> COUNTY AGENCY <input type="checkbox"/> FEDERAL AGENCY
CITY NAME LAS VEGAS	STATE NJ.
	ZIP CODE 89128-7087
	PHONE # WITH AREA CODE (909) 657-5137

IV. BOARD OF EQUALIZATION UST STORAGE FEE ACCOUNT NUMBER - Call (916) 322-9669 if questions arise.

TY (TK) HQ **44-**

V. PETROLEUM UST FINANCIAL RESPONSIBILITY - (MUST BE COMPLETED) - IDENTIFY THE METHOD(S) USED

<input checked="" type="checkbox"/> BOX TO INDICATE	<input type="checkbox"/> 1 SELF-INSURED	<input type="checkbox"/> 2 GUARANTEE	<input type="checkbox"/> 3 INSURANCE	<input type="checkbox"/> 4 SURETY BOND
	<input type="checkbox"/> 5 LETTER OF CREDIT	<input type="checkbox"/> 6 EXEMPTION	<input type="checkbox"/> 99 OTHER	

VI. LEGAL NOTIFICATION AND BILLING ADDRESS Legal notification and billing will be sent to the tank owner unless box I or II is checked.

CHECK ONE BOX INDICATING WHICH ABOVE ADDRESS SHOULD BE USED FOR LEGAL NOTIFICATIONS AND BILLING: I. II.

THIS FORM HAS BEEN COMPLETED UNDER PENALTY OF PERJURY, AND TO THE BEST OF MY KNOWLEDGE, IS TRUE AND CORRECT

OWNER'S NAME (PRINTED & SIGNED) Harry Price (Owner)	OWNER'S TITLE Owner	DATE MONTH/DAY/YEAR 3-21-97
---	-------------------------------	---------------------------------------

LOCAL AGENCY USE ONLY

COUNTY # <input type="checkbox"/> <input type="checkbox"/>	JURISDICTION # <input type="checkbox"/> <input type="checkbox"/>	FACILITY # <input type="checkbox"/> <input type="checkbox"/> <input type="checkbox"/> <input type="checkbox"/>
LOCATION CODE - OPTIONAL	CENSUS TRACT # - OPTIONAL	SUPERVISOR - DISTRICT CODE - OPTIONAL

THIS FORM MUST BE ACCOMPANIED BY AT LEAST (1) OR MORE PERMIT APPLICATION - FORM B, UNLESS THIS IS A CHANGE OF SITE INFORMATION ONLY.
OWNER MUST FILE THIS FORM WITH THE LOCAL AGENCY IMPLEMENTING THE UNDERGROUND STORAGE TANK REGULATIONS

INSTRUCTIONS FOR COMPLETING FORM "A"

GENERAL INSTRUCTIONS:

SECTION 2711 OF TITLE 23, CHAPTER 16, CALIFORNIA CODE OF REGULATIONS AND SECTIONS 25286, 25287, AND 25289 OF CHAPTER 6.7, DIVISION 20, CALIFORNIA HEALTH AND SAFETY CODE REQUIRE OWNERS TO APPLY FOR AN UST OPERATING PERMIT.

1. One FORM "A" shall be completed for all NEW PERMIT CHANGES or any FACILITY/SITE INFORMATION CHANGES.
2. SUBMIT ONLY ONE (1) FORM "A" for a Facility/Site, regardless of the number of tanks located at the site.
3. This form should be completed by either the PERMIT APPLICANT or the LOCAL AGENCY UNDERGROUND TANK INSPECTOR.
4. Please type or print clearly all requested information.
5. Use a hard point writing instrument, you are making 3 copies.
6. Tank owner must submit a facility plot plan to the local agency as part of the application showing the location of the USTs with respect to buildings and landmarks [Section 2711 (a)(8), CCR].
7. Tank owner must submit documentation showing compliance with state financial responsibility requirements to the local agency as part of the application for petroleum USTs [Section 2711 (a)(11), CCR].

TOP OF FORM: "MARK ONLY ONE ITEM"

Mark an (X) in the box next to the item that best describes the reason the form is being completed.

I. FACILITY/SITE INFORMATION & ADDRESS (MUST BE COMPLETED)

1. Record name and address (physical location) of the underground tank(s).
NOTE: Address MUST have a valid physical location including city, state, and zip code.
P.O. BOX NUMBERS ARE NOT ACCEPTABLE.
Include nearest cross street and name of the operator.
2. Phone number must have an area code. If the night number is the same, write "SAME" in proper location.
3. Check the appropriate box for TYPE OF BUSINESS OWNERSHIP (ex. CORPORATION, INDIVIDUAL, etc.).
4. Check the appropriate box for TYPE OF BUSINESS.
5. If Facility/Site is located within an Indian reservation or other Indian trust lands, check the box marked "YES".
6. Indicate the NUMBER OF TANKS at this SITE.
7. Record the E.P.A. ID # or write "NONE" in the space provided.

II. PROPERTY OWNER INFORMATION & ADDRESS (MUST BE COMPLETED)

Complete all items in this section, unless all items are the same as SECTION I; If the same, write "SAME AS SITE" across this section. Be sure to check PROPERTY OWNERSHIP TYPE box.

III. TANK OWNER INFORMATION & ADDRESS (MUST BE COMPLETED)

Complete all items in this section, unless all items are the same as SECTION I; If the same, write "SAME AS SITE" across this section. Be sure to check TANK OWNERS TYPE box.

IV. BOARD OF EQUALIZATION UST STORAGE FEE ACCOUNT NUMBER (MUST BE COMPLETED. SEE ARTICLE 5, CHAPTER 6.75, DIVISION 20, CALIFORNIA HEALTH AND SAFETY CODE.)

Enter your Board of Equalization (BOE) UST storage fee account number which is required before your permit application can be processed. Registration with the BOE will ensure that you will receive a quarterly storage fee return in reporting the \$0.0215 (cents) per gallon fee due on the number of gallons placed in your USTs. The BOE will code persons exempt from paying the storage fee so returns will not be sent. If you do not have an account number with the BOE or if you have any questions regarding the fee or exemptions, please call the BOE at 916-322-9669 or write to the BOE at the following address: Board of Equalization, Fuel Taxes Division, P.O. Box 942579, Sacramento, CA 94279-0001.

V. PETROLEUM UST FINANCIAL RESPONSIBILITY (MUST BE COMPLETED FOR PETROLEUM USTs ONLY, SEE SECTIONS 2711 (a)(8) OF TITLE 23, CHAPTER 16, CALIFORNIA CODE OF REGULATIONS.)

Identify the method(s) used by the owner and/or operator, in meeting the Federal and State financial responsibility requirements. USTs owned by any Federal or State agency as well as non-petroleum USTs are exempt from this requirement.

VI. LEGAL NOTIFICATION AND BILLING ADDRESS

Check ONE BOX for the address that will be used for BOTH LEGAL AND BILLING NOTIFICATIONS. TANK OWNER OR AUTHORIZED REPRESENTATIVE MUST SIGN AND DATE THE FORM AS INDICATED. [SEE SECTIONS 2711 (a)(13) OF TITLE 23 CHAPTER 16, CALIFORNIA CODE OF REGULATIONS.]

INSTRUCTION FOR THE LOCAL AGENCIES

The county of jurisdiction numbers are predetermined and can be obtained by calling the State Board (916) 227-4303. The facility number may be assigned by the local agency; however, this number must be numerical and cannot contain any alphabetical characters. If the local agency prefers, the State Board to assign the facility number, please leave it blank.

IT IS THE RESPONSIBILITY OF THE LOCAL AGENCY THAT INSPECTS THE FACILITY TO VERIFY THE ACCURACY OF THE INFORMATION. THIS APPLICATION CANNOT BE PROCESSED IF THE BOE ACCOUNT NUMBER IS NOT FILLED IN. THE LOCAL AGENCY IS RESPONSIBLE FOR THE COMPLETION OF THE "LOCAL AGENCY USE ONLY" INFORMATION BOX AND FOR FORWARDING ONE FORM "A" AND ASSOCIATED FORM "B" (6) TO THE FOLLOWING ADDRESS. THE LOCAL AGENCY SHOULD RETAIN THE ORIGINALS AND FORWARD THE YELLOW COPIES TO THE FOLLOWING ADDRESS. THE PINK COPY SHOULD BE RETAINED BY THE TANK OWNER.

STATE OF CALIFORNIA
STATE WATER RESOURCES CONTROL BOARD
C/O S.W.E.E.P.S.
DATA PROCESSING CENTER
P.O. BOX 537
PARAMOUNT, CA 90773

EH011TP
EH002

IS Permit Billing System
Establishment Summary

03/25/97
11:18:33

Estab . . 86008092

Established: 02/19/1986

UST-HOHAM TRUST
27111 E 5TH ST
HIGHLAND, CA 92346

Status . . :
Location . . : 67
Parcel . . :
Inactive . . :
Federal id :

Bill to: 0 Attn:
Contact:

Drvr lic:

Exp:

State:

Applicant: SHELLY A HOHAM , TR
8112 LAKE HILLS DR
LAS VEGAS, NV 89128
Owner: SHELLY A HOHAM , TR
8112 LAKE HILLS DR
LAS VEGAS, NV 89128

Comment: PER BLUE-CHANGE OF OWNERSHIP: KATHLEEN A

F1=Help F3=Exit F5=Refresh
F13=EstbUpd F14=AddrUpd F17=PrmtInq F21=Srch F23=Print

EH012TP
EH002

Permit Billing System
Permit Summary

03/25/97
11:19:12

Estab . . 86008092 UST-HOHAM TRUST

Sel	Permit	Catgy	Expire Date	MFR	Sani	Balance	Stat	Size
	8602190014	222800	03/31/1995		0600	.00	I	2
	Last bill:		Last delq:			Delq cnt: 0		
	8701260188	226000	03/31/1995		0600	.00	I	0
	Last bill:		Last delq:			Delq cnt: 0		
	8702260320	222801	03/31/1996		0600	.00	I	2
	Last bill: 02/26/1991		Last delq:			Delq cnt: 0		
	9701166510	222800	02/28/1997		0600	542.00		3
	Last bill: 01/29/1997		Last delq:			Delq cnt: 0		

F1=Help F3=Exit F5=Refresh F7=Bkwd F8=Fwd
F15=PrntUpd F19=ItemInq F20=FiscInq F21=Srch F22=Smry F23=Print

EH012TP
EH002

MS Permit Billing System
Permit Summary

03/25/97
11:19:35

Estab . . . 86008092 UST-HOHAM TRUST

Seq	Permit	Catgy	Expire Date	MFR	Sani	Balance Stat	Size
	9701166511	222801	02/28/1997		0600	168.00	3
	Last bill: 01/29/1997		Last delq:			Delq cnt: 0	
	Last bill:		Last delq:			Delq cnt:	
	Last bill:		Last delq:			Delq cnt:	
	Last bill:		Last delq:			Delq cnt:	

F1=Help F3=Exit F5=Refresh F7=Bkwd F8=Fwd
F15=PrmtUpd F19=ItemInq F20=FiscInq F21=Srch F22=Smry F23=Print

Change

Inactivate Permit/Facility
(circle one)

Ball Top Location/
District No: 67/0600 Est No: 86008092
Former Est. Name: (if applicable): GNK Rentals

Name: UST HOHAM TRUST
Street No: 25111 Fraction: _____ Direction: E
Street Name: 5TH STREET Apt/Sp No.: _____
City: HIGHLAND State: CA Zip Code: 92346
Telephone No.: _____

Name: Shelley A. Hoham, Tr.
Street No: 28112 Fraction: _____ Direction: _____
Street Name: LAKE HILLS DR Apt/Sp No.: _____
City: LAS VEGAS State: NV Zip Code: 89128
Telephone No.: _____

Name: Shelley A. Hoham
Street No: 28112 Fraction: _____ Direction: _____
Street Name: LAKE HILLS DRIVE Apt/Sp No.: _____
City: LAS VEGAS State: CA Zip Code: 89128
Telephone No.: _____

Program Information:

Number of employees: _____ Number of UGST's: 3
Federal Tax I.D. Number/Social Security Number: _____

Permit Information: (circle those that apply)

Change/Inactivate/Add 222800 Permit No.: _____
Change/Inactivate/Add 222801 Permit No.: _____
Change/Inactivate/Add _____ Permit No.: _____
Change/Inactivate/Add _____ Permit No.: _____

Date Submitted: 11-15-97 Date Entered: _____
Submitted by: Kalvarez Entered By: _____

Comments/Remarks:

HAZARDOUS MATERIALS FIELD SERVICES
COMPUTER DATA BASE UPDATE AUTHORIZATION

WOW
APR 13 1994

Change
Inactivate

Bill To: E A O (circle one) Loc/Dist No: 67/600 Est No: 86008092

Former Est. Name: _____

E

Name: GKN RENTALS
Street No: 2111 Fraction: _____ Direction: E
Street Name: 5TH ST Apt/Sp No: _____
City: Highland State: CA Zip Code: 92346
Telephone No: (909) 864-3130

A

Name: GNK RENTALS
Street No: PO BOX 168018 Fraction: _____ Direction: _____
Street Name: _____ Apt/Sp No: _____
City: ANAHEIM State: CA Zip Code: 92817-2018
Telephone No: (714) 283-2161

O

Name: SAME AS (A)
Street No: _____ Fraction: _____ Direction: _____
Street Name: _____ Apt/Sp No: _____
City: _____ State: _____ Zip Code: _____
Telephone No: ()

Program Information:

Number of Employees: 0 Number of USTs: 2
Federal Tax I.D. Number/Social Security Number: _____

Permit Information: (Circle those that apply)

Change/Inactivate/Add 222801 Permit No: 8702240330
Change/Inactivate/Add 226000 Permit No: 8701260188
Change/Inactivate/Add _____ Permit No: _____
Change/Inactivate/Add _____ Permit No: _____

Date Submitted: 3-22-94 Date Entered: _____
Submitted By: ka Entered By: _____

Comments/Remarks: facility is temp. closing.



ENVIRONMENTAL HEALTH SERVICES DEPARTMENT
COUNTY OF SAN BERNARDINO, CALIFORNIA

THIS PERMIT EXPIRES:
03/31/1995

GKN RENTALS
27111 E 5TH ST
HIGHLAND, CA 92346
EST - 86008092 PERMIT - 8602190014

PERMIT
NON-TRANSFERABLE

This permit may be suspended or revoked by Environmental Health Services for cause. This permit is granted on condition that the person named in the permit will comply with the laws, ordinances and regulations that are now or may hereafter be in force by the United States Government, the State of California and the County of San Bernardino pertaining to the above mentioned business. Penalty fees are assessed on permits renewed 30 days after expiration date indicated above, or for failure to obtain new permit in case of transfer of ownership.

TYPE OF PERMIT - UNDERGROUND STORAGE TANKS

FEE PAID \$401.00

GKN RENTALS
DBA: GKN RENTALS
P O BOX 68018
ANAHEIM, CA 92817-8018

NBR TANKS - 2



ENVIRONMENTAL HEALTH SERVICES DEPARTMENT
 COUNTY OF SAN BERNARDINO, CALIFORNIA

THIS PERMIT EXPIRES:
 03/31/1995

GKN RENTALS
 27111 E 5TH ST
 HIGHLAND, CA 92346

PERMIT

NON-TRANSFERABLE

EST - 86008092 PERMIT - 8701260188

This permit may be suspended or revoked by Environmental Health Services for cause. This permit is granted on condition that the person named in the permit will comply with the laws, ordinances and regulations that are now or may hereafter be in force by the United States Government, the State of California and the County of San Bernardino pertaining to the above mentioned business. Penalty fees are assessed on permits renewed 30 days after expiration date indicated above, or for failure to obtain new permit in case of transfer of ownership.

TYPE OF PERMIT - HAZARDOUS MATERIAL HANDLER, UNDERGROUND TANK ONLY

FEE PAID \$72.00

GKN RENTALS
 DBA: GKN RENTALS
 P O BOX 68018
 ANAHEIM, CA 92817-8018

NBR TANKS - 0

Pamella V. Bennett
 Director
 ENVIRONMENTAL HEALTH SERVICES

PERMIT DOES NOT IMPLY APPROVAL
FILE COPY

POST IN A
 CONSPICUOUS PLACE

COUNTY OF SAN BERNARDINO
DEPARTMENT OF ENVIRONMENTAL HEALTH SERVICES
ANNUAL INVOICE FOR PERMIT FEES DUE



ANNUAL
INVOICE

Establishment No. **86008092**

02/28/1994
PAGE 1 OF 1

Permit Number	Category	Exp. Date	For the Period of	Amount Due
8602190014	222800	03/31/1994	04/01/1994-03/31/1995	401.00
8701260188	226000	03/31/1994	04/01/1994-03/31/1995	72.00

Amt. **473.00**

Date MAR 11 1994

By CC

BILL TO: GKN RENTALS
ATTN: PAYABLES DEPT
P O BOX 68018
ANAHEIM, CA 92817-8018

DBA: GKN RENTALS

TOTAL AMOUNT DUE: **473.00**

ALL FEES ARE DUE AND PAYABLE UPON RECEIPT

MAR 18 1994

ENVIRONMENTAL
HEALTH SERVICES

94 MAR 11 PM 3:08





ENVIRONMENTAL HEALTH SERVICES DEPARTMENT
COUNTY OF SAN BERNARDINO, CALIFORNIA

THIS PERMIT EXPIRES:
03/31/1994

GKN RENTALS
27111 E 5TH ST
HIGHLAND, CA 92346
EST - 86008092 PERMIT - 8602190014

PERMIT
NON-TRANSFERABLE

This permit may be suspended or revoked by Environmental Health Services for cause. This permit is granted on condition that the person named in the permit will comply with the laws, ordinances and regulations that are now or may hereafter be in force by the United States Government, the State of California and the County of San Bernardino pertaining to the above mentioned business. Penalty fees are assessed on permits renewed 30 days after expiration date indicated above, or for failure to obtain new permit in case of transfer of ownership.

TYPE OF PERMIT - UNDERGROUND STORAGE TANKS

FEE PAID \$401.00

GKN RENTALS
CBA: GKN RENTALS
P O BOX 68018
ANAHEIM, CA 92817-8018

NBR TANKS - 2



ENVIRONMENTAL HEALTH SERVICES DEPARTMENT
COUNTY OF SAN BERNARDINO, CALIFORNIA

THIS PERMIT EXPIRES:
03/31/1994

GKN RENTALS
27111 E 5TH ST
HIGHLAND, CA 92346
EST - 86008092 PERMIT - 8701260188

PERMIT
NON-TRANSFERABLE

This permit may be suspended or revoked by Environmental Health Services for cause. This permit is granted on condition that the person named in the permit will comply with the laws, ordinances and regulations that are now or may hereafter be in force by the United States Government, the State of California and the County of San Bernardino pertaining to the above mentioned business. Penalty fees are assessed on permits renewed 30 days after expiration date indicated above, or for failure to obtain new permit in case of transfer of ownership.

TYPE OF PERMIT - HAZARDOUS MATERIAL HANDLER, UNDERGROUND TANK ONLY

FEE PAID \$72.00

GKN RENTALS
DBA: GKN RENTALS
P O BOX 68018
ANAHEIM, CA 92817-8018

NBR TANKS - 0

COUNTY OF SAN BERNARDINO
DEPARTMENT OF ENVIRONMENTAL HEALTH SERVICES
ANNUAL INVOICE FOR PERMIT FEES DUE



ANNUAL
INVOICE

Establishment No. **86008092**

02/26/1993
PAGE 1 OF 1

Permit Number	Category	Exp. Date	For the Period of	Amount Due
8602190014	222800	03/31/1993	04/01/1993-03/31/1994	401.00
8701260188	226000	03/31/1993	04/01/1993-03/31/1994	72.00

PAID 00
473.
MAR 18 1993

BILL TO: GKN RENTALS
ATTN: PAYABLES DEPT
P O BOX 68018
ANAHEIM, CA 92817-8018

Amnt.

Date

By cl

MAR 15 1993

DBA: GKN RENTALS

TOTAL AMOUNT DUE:

473.00

ALL FEES ARE DUE AND PAYABLE UPON RECEIPT

ENVIRONMENTAL
HEALTH SERVICES

93 MAR 15 PH 2:32

1000 1000

ESTABLISHMENT NUMBER: 86008092

PLEASE REVIEW THE FOLLOWING INFORMATION CAREFULLY. MAKE CORRECTIONS IN THE SPACE PROVIDED. PLEASE COMPLETE ALL INFORMATION. PLEASE PRINT.

ESTABLISHMENT:

GKN RENTALS
27111 E 5TH ST
HIGHLAND, CA 92346
PHONE :
BILL ATTN :
PARCEL :
FED-ID/SSN:
CONTACT :
DR. LIC.: ST: EXP:

(909) 864-3130 JAN 7 1993
Payables Deptmt

John Stockwell

APPLICANT:

GKN RENTALS
P O BOX 68018
ANAHEIM, CA 92817-8018
PHONE :

(714) 283-2161 JAN 7 1993

OWNER:

GKN RENTALS
P O BOX 68018
ANAHEIM, CA 92817-8018
PHONE :

(714) 283-2161 JAN 7 1993

IMPORTANT - ALL CORRESPONDENCE SHOULD BE SENT TO:

ESTABLISHMENT APPLICANT OWNER (Check One)

JAN 7 1993

I HEREBY MAKE APPLICATION FOR HEALTH SERVICES AND PERMIT TO ESTABLISH AND/OR OPERATE THE ABOVE MENTIONED BUSINESS, USE, OR SERVICE IN ACCORDANCE WITH THE LAWS, ORDINANCES, AND REGULATIONS THAT ARE NOW OR MAY HEREAFTER BE IN FORCE BY THE UNITED STATES GOVERNMENT, THE STATE OF CALIFORNIA, AND THE COUNTY OF SAN BERNARDINO PERTAINING TO THE ABOVE MENTIONED BUSINESS. I HEREBY CONSENT TO ALL NECESSARY INSPECTIONS INCIDENT TO THE ISSUANCE OF THIS PERMIT AND THE OPERATION OF THE BUSINESS.

SIGNED Ralph Smith DATE 12-23-92 TITLE Safety Coordinator

ESTABLISHMENT NUMBER: 86008092

PLEASE REVIEW THE FOLLOWING INFORMATION CAREFULLY. MAKE CORRECTIONS IN THE SPACE PROVIDED. PLEASE COMPLETE ALL INFORMATION. PLEASE PRINT.

PERMIT: 8602190014 - UNDERGROUND STORAGE TANKS

NDR TANKS :

2

EMERGENCY CONTACT: John Stockwell
POSITION : Manager
WORK PHONE : (909) 864-3130
24-HOUR PHONE : E

FDR OFFICE USE ONLY:

CATGY: 222800 EXP: 03/31/1993 LOC: 67
SAMI : 0600 MFR: APN:

ESTABLISHMENT NUMBER: 86008092

PLEASE REVIEW THE FOLLOWING INFORMATION CAREFULLY. MAKE CORRECTIONS IN THE SPACE PROVIDED. PLEASE COMPLETE ALL INFORMATION. PLEASE PRINT.

PERMIT: 8701260188 - HAZARDOUS MATERIAL HANDLER, UNDERGROUND TANK ONLY

NBR TANKS :

2

NOTE: NBR TANKS IS THE NUMBER OF UNDERGROUND TANKS

FOR OFFICE USE ONLY:

CATGY: 226000 EXP: 03/31/1993 LOC: 67
SANI : 0600 MFR: APN:

ENVIRONMENTAL
HEALTH SERVICES

92 DEC 28 PM 3:04



COUNTY OF SAN BERNARDINO, CALIFORNIA

THIS PERMIT EXPIRES:
03/31/93GKN RENTALS
27111 E 5TH ST
HIGHLAND, CA 92346
EST - 86008092 PERMIT - 8701260188**PERMIT**
NON-TRANSFERABLE

This permit may be suspended or revoked by the health officer for cause. This permit is granted on condition that the person named in the permit will comply with the laws, ordinances and regulations that are now or may hereafter be in force by the United States Government, the State of California and the County of San Bernardino pertaining to the above mentioned business. Penalty fees are assessed on permits renewed 30 days after expiration date indicated above, or for failure to obtain new permit in case of transfer of ownership.

TYPE OF PERMIT - HAZARDOUS MATERIAL HANDLER, UNDERGROUND TANK ONLY

FEE PAID 369.00

GKN RENTALS
DBA: GKN RENTALS
P O BOX 68018
ANAHEIM, CA 92817-8018

**ENVIRONMENTAL HEALTH SERVICES DEPARTMENT**

COUNTY OF SAN BERNARDINO, CALIFORNIA

THIS PERMIT EXPIRES:
03/31/93GKN RENTALS
27111 E 5TH ST
HIGHLAND, CA 92346
EST - 86008092 PERMIT - 8602190014**PERMIT**
NON-TRANSFERABLE

This permit may be suspended or revoked by the health officer for cause. This permit is granted on condition that the person named in the permit will comply with the laws, ordinances and regulations that are now or may hereafter be in force by the United States Government, the State of California and the County of San Bernardino pertaining to the above mentioned business. Penalty fees are assessed on permits renewed 30 days after expiration date indicated above, or for failure to obtain new permit in case of transfer of ownership.

TYPE OF PERMIT - UNDERGROUND STORAGE TANKS

FEE PAID \$310.00

GKN RENTALS
OBA: GKN RENTALS
P O BOX 68018
ANAHEIM, CA 92817-8018

NBR TANKS - 2

Richard S. Roberts

Director

ENVIRONMENTAL HEALTH SERVICES

MONTHLY

RENEWAL APPLICATION FOR HEALTH PERMIT INSPECTION AND HEALTH SERVICES

SAN BERNARDINO COUNTY DEPARTMENT OF ENVIRONMENTAL HEALTH SERVICES
385 N. ARROWHEAD AVE., SAN BERNARDINO, CA. 92415-0160

PLEASE REVIEW THE FOLLOWING INFORMATION CAREFULLY. MAKE CORRECTIONS DIRECTLY ON THE FORM BY CROSSING OUT THE PRE-PRINTED INFORMATION AND ADDING THE CHANGES. *** PLEASE PRINT. ***

ESTABLISHMENT INFO GKN RENTALS
27111 E 5TH ST
HIGHLAND, CA 92346

< > CHECK HERE IF APPLICANT IS SAME AS LEGAL OWNER

APPLICANT INFO GKN RENTALS
P O BOX 68018
ANAHEIM, CA 92817-8018

LEGAL OWNER INFO GKN RENTALS
P O BOX 68018
ANAHEIM, CA 92817-8018

IS THIS A TRANSFER? _____

IF YES: FORMER ESTABLISHMENT NAME _____

FORMER OWNER _____

IMPORTANT: ALL CORRESPONDENCE SHOULD BE SENT TO: _____ ESTABLISHMENT ADDRESS LEGAL OWNER _____ APPLICANT _____

NUMBER OF UNDERGROUND STORAGE TANKS: 2

EMERGENCY CONTACT: POSITION: WORK PHONE: 24-HR PHONE:
George Davino _____ 714 985-9856 714-864-4566
Tom Wetstone _____ 714 686-0500 714 681-6502

OFFICE USE ONLY		09
EST NBR	86008092	
PERMIT NBR	8602190014	
FORMER EST NBR	_____	
PERMIT CATEGORY	222800	
EXPIR DATE	03/31/92	
NEW, TRANS, RENEW	R	
LOC CODE	67	
SANI DIST	0600	
HFR NBR	_____	
APN	_____	
PERMIT FEE	_____	
STATE FEE	_____	
DELINQUENT FEE	_____	
TOTAL FEE REC'D.	<u>\$870</u>	

MAR 21 1992

THIS FORM MUST BE RETURNED WITH YOUR REMITTANCE

I HEREBY MAKE APPLICATION FOR HEALTH SERVICES AND PERMIT TO ESTABLISH AND/OR OPERATE THE ABOVE MENTIONED BUSINESS, USE, OR SERVICE IN ACCORDANCE WITH THE LAWS, ORDINANCES, AND REGULATIONS THAT ARE NOW OR MAY HEREINAFTER BE IN FORCE BY THE UNITED STATES GOVERNMENT, THE STATE OF CALIFORNIA, AND THE COUNTY OF SAN BERNARDINO PERTAINING TO THE ABOVE MENTIONED BUSINESS. I HEREBY CONSENT TO ALL NECESSARY INSPECTIONS INCIDENT TO THE ISSUANCE OF THIS PERMIT AND THE OPERATION OF THE BUSINESS.

SIGNED [Signature] DATED 3-13-92 TITLE Adm

NOTICE: ALL FEES ARE DUE AND PAYABLE WITHIN 30 DAYS. FAILURE TO PAY WILL RESULT IN THE ASSESSMENT OF A DELINQUENT FEE. APPLICATION AND FEE MUST BE SUBMITTED PRIOR TO OPERATION BY ANY NEW OWNER, OR A DELINQUENT FEE WILL BE CHARGED.

PAID

Amt 349.00
Date 3-16-92
By MB

MONTHLY

RENEWAL APPLICATION FOR HEALTH PERMIT INSPECTION AND HEALTH SERVICES

SAN BERNARDINO COUNTY DEPARTMENT OF ENVIRONMENTAL HEALTH SERVICES
385 N. ARROWHEAD AVE., SAN BERNARDINO, CA. 92415-0160

PLEASE REVIEW THE FOLLOWING INFORMATION CAREFULLY. MAKE CORRECTIONS DIRECTLY ON THE FORM BY CROSSING OUT THE PRE-PRINTED INFORMATION AND ADDING THE CHANGES. *** PLEASE PRINT. ***

ESTABLISHMENT INFO GKN RENTALS
27111 E 5TH ST
HIGHLAND, CA 92346

< > CHECK HERE IF APPLICANT IS SAME AS LEGAL OWNER

APPLICANT INFO GKN RENTALS
P O BOX 68018
ANAHEIM, CA 92817-8018

LEGAL OWNER INFO GKN RENTALS
P O BOX 68018
ANAHEIM, CA 92817-8018

IS THIS A TRANSFER? _____

IF YES: FORMER ESTABLISHMENT NAME _____

FORMER OWNER _____

IMPORTANT: ALL CORRESPONDENCE SHOULD BE SENT TO: _____ ESTABLISHMENT ADDRESS LEGAL OWNER _____ APPLICANT _____

OFFICE USE ONLY	
EST NBR	86008092
PERMIT NBR	8701260188
FORMER EST NBR	_____
PERMIT CATEGORY	226000
EXPIR DATE	03/31/92
NEW, TRANS, RENEW R	
LOC CODE	67
SANI DIST	0600
MFR NBR	
APN	
PERMIT FEE	_____
STATE FEE	_____
DELINQUENT FEE	_____
TOTAL FEE REC'D	\$ 69

MAR 20 1992

I HEREBY MAKE APPLICATION FOR HEALTH SERVICES AND PERMIT TO ESTABLISH AND/OR OPERATE THE ABOVE MENTIONED BUSINESS, USE, OR SERVICE IN ACCORDANCE WITH THE LAWS, ORDINANCES, AND REGULATIONS THAT ARE NOW OR MAY HEREAFTER BE IN FORCE BY THE UNITED STATES GOVERNMENT, THE STATE OF CALIFORNIA, AND THE COUNTY OF SAN BERNARDINO PERTAINING TO THE ABOVE MENTIONED BUSINESS. I HEREBY CONSENT TO ALL NECESSARY INSPECTIONS INCIDENT TO THE ISSUANCE OF THIS PERMIT AND THE OPERATION OF THE BUSINESS.

SIGNED [Signature] DATED 3-13-92 TITLE Adm

THIS FORM MUST BE RETURNED WITH YOUR REMITTANCE

NOTICE: ALL FEES ARE DUE AND PAYABLE WITHIN 30 DAYS. FAILURE TO PAY WILL RESULT IN THE ASSESSMENT OF A DELINQUENT FEE. APPLICATION AND FEE MUST BE SUBMITTED PRIOR TO OPERATION BY ANY NEW OWNER, OR A DELINQUENT FEE WILL BE CHARGED.

COUNTY OF SAN BERNARDINO, CALIFORNIA
DEPARTMENT OF ENVIRONMENTAL HEALTH SERVICES
I N V O I C E

PAGE 1
BILL DATE 02/28/92
HEALTH PERMIT EXPIRATION DATE 03/31/92

MONTHLY

*** REMIT COPY ***

ESTABLISHMENT NBR 86008092

GKN RENTALS
DBA: GKN RENTALS
P O BOX 68018
ANAHEIM, CA 92817-8018

GKN RENTALS
27111 E 5TH ST
HIGHLAND, CA 92346

PERMIT NBR	CATEGORY	DESCRIPTION	BILL CODE	AMOUNT
602	14	222800 PREVIOUS BALANCE UNDERGROUND STORAGE TANKS	101	0.00 310.00
		PERMIT TOTAL		310.00
701260188	226000	226000 PREVIOUS BALANCE HAZARDOUS MATERIAL HANDLER, UNDERGROUND TANK ONLY	101	0.00 69.00
		PERMIT TOTAL		69.00
		TOTAL DUE		379.00

ALL FEES ARE NOW DUE AND PAYABLE. FAILURE TO PAY WITHIN 30 DAYS AFTER THE EXPIRATION DATE OF YOUR CURRENT PERMIT WILL RESULT IN THE ASSESSMENT OF A DELINQUENT FEE. DO NOT SEPARATE THESE FORMS. REVIEW, UPDATE, AND SIGN THE ATTACHED RENEWAL APPLICATION(S). RETURN REMIT COPY OF THE INVOICE AND APPLICATION(S) WITH REMITTANCE TO: ENVIRONMENTAL HEALTH SERVICES
385 N. ARROWHEAD AVENUE
SAN BERNARDINO, CA 92415-0160

IF YOU HAVE QUESTIONS CONCERNING YOUR BILLING PLEASE CALL:

MOBILE HOME ESTABLISHMENT PERMITS -- 387-4637
SWIMMING POOL PERMITS -- 387-4637
MILK & DAIRY ESTABLISHMENTS -- 387-4608
HAZARDOUS OR INFECTIOUS WASTE GENERATORS -- 387-3080
UNDERGROUND STORAGE TANK PERMITS -- 387-3080
HAZARDOUS MATERIAL HANDLER PERMITS -- 387-3044

MOBILE HOME PARK PERMITS -- 387-6515
HOTEL, CAMP, MASSAGE PARLOR PERMITS -- 387-6515
HOME OCCUPATION PERMITS -- 387-6512
TEMPORARY OFFICES/SIGNS -- 387-6512
REFUSE HAULERS -- 387-4655
REFUSE DISPOSAL SITES -- 387-4655
DESIGNATED MAINTENANCE AREA -- 387-4666
WATER SYSTEMS -- 387-4666
WELL DRILLERS -- 387-4666
SPECIAL USE PERMITS -- 387-6512

THIS FORM MUST BE
RETURNED WITH
YOUR REMITTANCE

ENVIRONMENTAL
HEALTH SERVICES

92 MAR 17 PM 2:07

RECEIVED
ENVIRONMENTAL HEALTH SERVICES
MAR 17 1992

**ENVIRONMENTAL HEALTH SERVICES DEPARTMENT**

COUNTY OF SAN BERNARDINO, CALIFORNIA

THIS PERMIT EXPIRES:
03/31/92GKN RENTALS
27111 E 5TH ST
HIGHLAND, CA 92346
EST - 86008092 PERMIT - 8602190014**PERMIT**
NON-TRANSFERABLE

This permit may be suspended or revoked by the health officer for cause. This permit is granted on condition that the person named in the permit will comply with the laws, ordinances and regulations that are now or may hereafter be in force by the United States Government, the State of California and the County of San Bernardino pertaining to the above mentioned business. Penalty fees are assessed on permits renewed 30 days after expiration date indicated above, or for failure to obtain new permit in case of transfer of ownership.

TYPE OF PERMIT - UNDERGROUND STORAGE TANKS

FEE PAID \$283.00

GKN RENTALS
DBA: GKN RENTALS
P O BOX 68018
ANAHEIM, CA 92817-8018

NBR TANKS - 2

**ENVIRONMENTAL HEALTH SERVICES DEPARTMENT**

COUNTY OF SAN BERNARDINO, CALIFORNIA

THIS PERMIT EXPIRES:

03/31/92

GKN RENTALS

27111 E 5TH ST

HIGHLAND, CA 92346

EST - 86008092 PERMIT - 8701260188

PERMIT**NON-TRANSFERABLE**

This permit may be suspended or revoked by the health officer for cause. This permit is granted on condition that the person named in the permit will comply with the laws, ordinances and regulations that are now or may hereafter be in force by the United States Government, the State of California and the County of San Bernardino pertaining to the above mentioned business. Penalty fees are assessed on permits renewed 30 days after expiration date indicated above, or for failure to obtain new permit in case of transfer of ownership.

TYPE OF PERMIT - HAZARDOUS MATERIAL HANDLER, UNDERGROUND TANK ONLY

FEE PAID

\$65.00

GKN RENTALS

DBA: GKN RENTALS

P O BOX 68018

ANAHEIM, CA 92817-8018

**ENVIRONMENTAL HEALTH SERVICES DEPARTMENT**

COUNTY OF SAN BERNARDINO, CALIFORNIA

THIS PERMIT EXPIRES:

03/31/96

GKN RENTALS

27111 E 5TH ST

HIGHLAND, CA 92346

EST - 86008092 PERMIT - 8702260320

PERMIT**NON-TRANSFERABLE**

This permit may be suspended or revoked by the health officer for cause. This permit is granted on condition that the person named in the permit will comply with the laws, ordinances and regulations that are now or may hereafter be in force by the United States Government, the State of California and the County of San Bernardino pertaining to the above mentioned business. Penalty fees are assessed on permits renewed 30 days after expiration date indicated above, or for failure to obtain new permit in case of transfer of ownership.

TYPE OF PERMIT - UNDERGROUND STORAGE TANK STATE FEE

FEE PAID

\$112.00

GKN RENTALS

DBA: GKN RENTALS

P O BOX 68018

ANAHEIM, CA 92817-8018

NBR TANKS -

2

MONTHLY

COUNTY OF SAN BERNARDINO, CALIFORNIA
DEPARTMENT OF ENVIRONMENTAL HEALTH SERVICES
I N V O I C E

PAGE 1
BILL DATE 02/26/91
HEALTH PERMIT EXPIRATION DATE 03/22/91

Change O/A
MAR 28 1991

*** REMIT COPY ***

ESTABLISHMENT NBR 86008092

GKN RENTALS
DBA: GKN RENTALS
4400-E LA PALMA
ANAHEIM, CA 92807

P.O. Box 68018
Anaheim, CA 92817-8018

GKN RENTALS
27111 E 5TH ST
HIGHLAND, CA 92346

PEF	NBR	CATEGORY	DESCRIPTION	BILL CODE	AMOUNT
8602190014	222800		PREVIOUS BALANCE		0.00
			UNDERGROUND STORAGE TANKS	101	283.00
			PERMIT TOTAL		283.00
8701260188	226000		PREVIOUS BALANCE		0.00
			HAZARDOUS MATERIAL HANDLER, UNDERGROUND TANK ONLY	101	65.00
			PERMIT TOTAL		65.00
8702260320	222801		PREVIOUS BALANCE		0.00
			UNDERGROUND STORAGE TANK STATE FEE	101	0.00
			STATE FEE	105	112.00
			PERMIT TOTAL		112.00
			TOTAL DUE		460.00

MAR 29 1991

MAR 29 1991

MAR 29 1991

PAID

Amt 460.00
Date 3-25-91
By CE

ALL DUES ARE NOW DUE AND PAYABLE. FAILURE TO PAY WITHIN 30 DAYS AFTER THE EXPIRATION DATE OF YOUR CURRENT PERMIT WILL RESULT IN THE ASSESSMENT OF A DELINQUENT FEE. DO NOT SEPARATE THESE FORMS. REVIEW, UPDATE, AND SIGN THE ATTACHED RENEWAL APPLICATION(S). RETURN REMIT COPY OF THE INVOICE AND APPLICATION(S) WITH REMITTANCE TO: ENVIRONMENTAL HEALTH SERVICES
305 N. ARROWHEAD AVENUE
SAN BERNARDINO, CA 92415-0160

IF YOU HAVE QUESTIONS CONCERNING YOUR BILLING PLEASE CALL:

- FOOD ESTABLISHMENT PERMITS -- 387-4637
- SWIMMING POOL PERMITS -- 387-4637
- MILK & DAIRY ESTABLISHMENTS -- 387-4608
- HAZARDOUS OR INFECTIOUS WASTE GENERATORS -- 387-3080
- UNDERGROUND STORAGE TANK PERMITS -- 387-3080
- HAZARDOUS MATERIAL HANDLER PERMITS -- 387-3044

- MOBILEHOME PARK PERMITS -- 387-6515
- MOTEL, CAMP, MASSAGE PARLOR PERMITS -- 387-6515
- HOME OCCUPATION PERMITS -- 387-6512
- TEMPORARY OFFICES/SIGNS -- 387-6512
- REFUSE HAULERS -- 387-4655
- REFUSE DISPOSAL SITES -- 387-4655
- DESIGNATED MAINTENANCE AREA -- 387-4666
- WATER SYSTEMS -- 387-4666
- WELL DRILLERS -- 387-4666
- SPECIAL USE PERMITS -- 387-6512

THIS FORM MUST BE RETURNED WITH YOUR REMITTANCE

MONTHLY

RENEWAL APPLICATION FOR HEALTH PERMIT INSPECTION AND HEALTH SERVICES

SAN BERNARDINO COUNTY DEPARTMENT OF ENVIRONMENTAL HEALTH SERVICES
385 N. ARROWHEAD AVE., SAN BERNARDINO, CA. 92415-0160

PLEASE REVIEW THE FOLLOWING INFORMATION CAREFULLY. MAKE CORRECTIONS DIRECTLY ON THE FORM BY CROSSING OUT THE PRE-PRINTED INFORMATION AND ADDING THE CHANGES. *** PLEASE PRINT. ***

ESTABLISHMENT INFO GKN RENTALS
27111 E 5TH ST
HIGHLAND, CA 92346

< > CHECK HERE IF APPLICANT IS SAME AS LEGAL OWNER

APPLICANT INFO GKN RENTALS
~~27111 E 5TH ST~~
~~HIGHLAND, CA 92346~~

MAR 28 1991
Same as O

LE OWNER INFO GKN RENTALS
4460 E LA PALMA
ANAHEIM, CA 92807

IS THIS A TRANSFER? NO

P.O. Box 68018 IF YES: FORMER ESTABLISHMENT NAME
Anaheim, CA 92817-8018
FORMER OWNER

MAR 28 1991

IMPORTANT: ALL CORRESPONDENCE SHOULD BE SENT TO: ESTABLISHMENT ADDRESS LEGAL OWNER APPLICANT

NUMBER OF UNDERGROUND STORAGE TANKS: 2

EMERGENCY CONTACT:	POSITION:	WORK PHONE:	24-HR PHONE:
<u>Manny Reyes</u>	<u>Manager</u>	<u>864-3130</u>	<u>714-988-7078</u>
<u>Darrell Fiene</u>	<u>Oper. Mgr.</u>	<u>283-2161</u>	<u>714-272-0687</u>

OFFICE USE ONLY		09
EST NBR	86008092	
PERMIT NBR	8602190014	
FORMER EST NBR		
PERMIT CATEGORY	222600	
EXPIR DATE	03/31/91	
NEW, TRANS, RENEW R		
LOC CODE	67	
SANI DIST	0800	
HFR NBR		
APN		
PERMIT FEE	<u>283</u>	
STATE FEE	<u>112</u>	
DELINQUENT FEE		
TOTAL FEE REC'D	<u>395</u>	

I HEREBY MAKE APPLICATION FOR HEALTH SERVICES AND PERMIT TO ESTABLISH AND/OR OPERATE THE ABOVE MENTIONED BUSINESS, USE, OR SERVICE IN ACCORDANCE WITH THE LAWS, ORDINANCES, AND REGULATIONS THAT ARE NOW OR MAY HERINAFTER BE IN FORCE BY THE UNITED STATES GOVERNMENT, THE STATE OF CALIFORNIA, AND THE COUNTY OF SAN BERNARDINO PERTAINING TO THE ABOVE MENTIONED BUSINESS. I HEREBY CONSENT TO ALL NECESSARY INSPECTIONS INCIDENT TO THE ISSUANCE OF THIS PERMIT AND THE OPERATION OF THE BUSINESS.

SIGNED [Signature] M.L. Steverson DATED 3-22-91 TITLE Risk Manager

NOTICE: ALL FEES ARE DUE AND PAYABLE WITHIN 30 DAYS. FAILURE TO PAY WILL RESULT IN THE ASSESSMENT OF A DELINQUENT FEE. APPLICATION AND FEE MUST BE SUBMITTED PRIOR TO OPERATION BY ANY NEW OWNER, OR A DELINQUENT FEE WILL BE CHARGED.

THIS FORM MUST BE RETURNED WITH YOUR REMITTANCE

MONTHLY

RENEWAL APPLICATION FOR HEALTH PERMIT INSPECTION AND HEALTH SERVICES

SAN BERNARDINO COUNTY DEPARTMENT OF ENVIRONMENTAL HEALTH SERVICES
305 N. ARROWHEAD AVE., SAN BERNARDINO, CA. 92415-0160

PLEASE REVIEW THE FOLLOWING INFORMATION CAREFULLY. MAKE CORRECTIONS DIRECTLY ON THE FORM BY CROSSING OUT THE PRE-PRINTED INFORMATION AND ADDING THE CHANGES. *** PLEASE PRINT. ***

ESTABLISHMENT INFO GKN RENTALS
27111 E 5TH ST
HIGHLAND, CA 92346

CHECK HERE IF APPLICANT IS SAME AS LEGAL OWNER

APPLICANT INFO GKN RENTALS
~~27111 E-5TH ST~~
~~HIGHLAND, CA 92346~~

P.O. Box 68018
Anaheim, CA
92817-8018

LETT OWNER INFO GKN RENTALS
~~4460 E-LA PALMA~~
~~ANAHEIM, CA 92807~~

IS THIS A TRANSFER? NO

P. O. Box 68018
Anaheim, CA 92817-8018
IF YES: FORMER ESTABLISHMENT NAME _____
FORMER OWNER _____

IMPORTANT: ALL CORRESPONDENCE SHOULD BE SENT TO: ESTABLISHMENT ADDRESS LEGAL OWNER APPLICANT

OFFICE USE ONLY	
EST NBR	86008092
PERMIT NBR	8701260188
FORMER EST NBR	_____
PERMIT CATEGORY	226000
EXPIR DATE	03/31/91
NEH, TRANS, RENEW R	
LOC CODE	67
SANI DIST	0800
HFR NBR	
APN	
PERMIT FEE	_____
STATE FEE	_____
DELINQUENT FEE	_____
TOTAL FEE REC'D	<u>85</u>

I HEREBY MAKE APPLICATION FOR HEALTH SERVICES AND PERMIT TO ESTABLISH AND/OR OPERATE THE ABOVE MENTIONED BUSINESS, USE, OR SERVICE IN ACCORDANCE WITH THE LAWS, ORDINANCES, AND REGULATIONS THAT ARE NOW OR MAY HEREINAFTER BE IN FORCE BY THE UNITED STATES GOVERNMENT, THE STATE OF CALIFORNIA, AND THE COUNTY OF SAN BERNARDINO PERTAINING TO THE ABOVE MENTIONED BUSINESS. I HEREBY CONSENT TO ALL NECESSARY INSPECTIONS INCIDENT TO THE ISSUANCE OF THIS PERMIT AND THE OPERATION OF THE BUSINESS.

SIGNED M.L. Stevens DATED 3-12-91 TITLE Risk Manager

NOTICE: ALL FEES ARE DUE AND PAYABLE WITHIN 30 DAYS. FAILURE TO PAY WILL RESULT IN THE ASSESSMENT OF A DELINQUENT FEE. APPLICATION AND FEE MUST BE SUBMITTED PRIOR TO OPERATION BY ANY NEW OWNER, OR A DELINQUENT FEE WILL BE CHARGED.

THIS FORM MUST BE RETURNED WITH YOUR REMITTANCE

ENVIRONMENTAL
HEALTH SERVICES

91 MAR 25 PM 2:26

ADON BEWILLANCE
DELIVERED WITH
THIS FORM MUST BE

WILLIAM ZIMMER

REQUEST TO INSPECT/REPRODUCE PUBLIC RECORDS

Department of Environmental Health Services
County of San Bernardino
385 North Arrowhead Avenue
San Bernardino, CA 92415

SECTION 1: (to be completed by requestor)

Records Requested

Subject: UGST
Person/Firm: Edward Tool & Equipment
Person/Firm Address: 8711 5th
Highland

(NOTE: Each person/firm or each file must have a separate form completed).

Date(s): From _____ To _____
From _____ To _____
From _____ To _____

Specific Information Requested: files reviewed

Purpose/Justification of Request: Real estate transfer

SECTION 2: (to be completed by DEHS clerk)

Identification of Requestor

Type of Photo Identification: _____
Calif. Driver's License/ID #: _____
Expiration Date of ID: _____

Requestor: Firm Meredith Bali & Associates
Address 6701 Century Blvd West Ste 700
Los Angeles CA 90045

Individual's Name Nancy Newlander
Address _____

UP
Name of Clerk Completing this Section EST

12/8/88
Date

SECTION 3

Notification

To:

Name _____
Address _____

.....

Name _____
Address _____

.....

Name _____
Address _____

.....

_____ This Department has released information pertaining to our regulatory activities involving you that does not appear to constitute privileged information exempt from public inspection.

_____ This Department has received a request for information pertaining to our regulatory activities involving you. All or part of this requested information may have to be released if our review determines such is required under current laws of public access to public records. If you wish to comment on this request, you must do so in writing to: Department of Environmental Health Services, 385 North Arrowhead Avenue, San Bernardino, CA 92415, within ten (10) days.

Notification Copy(ies) Mailed:

By _____

Date _____

SECTION 4

Review by DEHS

Request Approved Except:

<u>Type/Name of Document</u>	<u>Date</u>	<u>Page #</u>	<u>Line #</u>	<u>Disapproval/ Deletion Code #</u>
_____	_____	_____	_____	_____
_____	_____	_____	_____	_____
_____	_____	_____	_____	_____
_____	_____	_____	_____	_____
_____	_____	_____	_____	_____
_____	_____	_____	_____	_____
_____	_____	_____	_____	_____
_____	_____	_____	_____	_____
_____	_____	_____	_____	_____
_____	_____	_____	_____	_____

Justification Code(s) for Disapproval/Deletion

- Code 1: Public interest served by non-disclosure clearly outweighs the public interest served by disclosure (also includes all preliminary drafts, notes, and memoranda).
- Code 2: Record(s) pertain to pending litigation.
- Code 3: Record(s) pertain to personnel, medical, epidemiological investigation(s) and similar information, disclosure of which would constitute an unwarranted invasion of personal privacy.
- Code 4: Record(s) pertain to information received in confidence, such as complainant identification, trade secrets, financial data, or otherwise where disclosure would violate such confidence or result in unfair competitive disadvantages to the person supplying the information.

Signature of Supervisor

Date

SECTION 5

Inspection/Copying

Inspection — (Note: Only in front of clerk — one file at a time)

Name of Clerk: _____

Date: _____

Copying — (Only by DEHS)

Name of Clerk: _____

Date: _____

of Pages: _____ x \$ _____ per page = \$ _____

Payment — (Received by DEHS)

Made By: Cash _____ Check _____ Money Order _____

Funds Received By: _____

Date: _____

**ENVIRONMENTAL HEALTH SERVICES DEPARTMENT**

COUNTY OF SAN BERNARDINO, CALIFORNIA

THIS PERMIT EXPIRES:

03/31/91GKN RENTALS
27111 E 5TH ST
HIGHLAND, CA 92346

EST - 86008092 PERMIT - 8602190014

PERMIT**NON-TRANSFERABLE**

This permit may be suspended or revoked by the health officer for cause. This permit is granted on condition that the person named in the permit will comply with the laws, ordinances and regulations that are now or may hereafter be in force by the United States Government, the State of California and the County of San Bernardino pertaining to the above mentioned business. Penalty fees are assessed on permits renewed 30 days after expiration date indicated above, or for failure to obtain new permit in case of transfer of ownership.

TYPE OF PERMIT - UNDERGROUND STORAGE TANKS

FEE PAID

\$243.00GKN RENTALS
DBA: GKN RENTALS
4460 E LA PALMA
ANAHEIM, CA 92807

NBR TANKS -

2

**ENVIRONMENTAL HEALTH SERVICES DEPARTMENT**

COUNTY OF SAN BERNARDINO, CALIFORNIA

THIS PERMIT EXPIRES:
03/31/91GKN RENTALS
27111 E 5TH ST
HIGHLAND, CA 92346
EST - 86008092 PERMIT - 8701260188**PERMIT**
NON-TRANSFERABLE

This permit may be suspended or revoked by the health officer for cause. This permit is granted on condition that the person named in the permit will comply with the laws, ordinances and regulations that are now or may hereafter be in force by the United States Government, the State of California and the County of San Bernardino pertaining to the above mentioned business. Penalty fees are assessed on permits renewed 30 days after expiration date indicated above, or for failure to obtain new permit in case of transfer of ownership.

TYPE OF PERMIT - HAZARDOUS MATERIAL HANDLER, UNDERGROUND TANK ONLYFEE PAID **\$55.00**GKN RENTALS
DBA: GKN RENTALS
4460 E LA PALMA
ANAHEIM, CA 92807

MONTHLY

COUNTY OF SAN BERNARDINO, CALIFORNIA
DEPARTMENT OF ENVIRONMENTAL HEALTH SERVICES
I N V O I C E

PAGE 1
BILL DATE 02/26/90
HEALTH PERMIT EXPIRATION DATE 03/31/90

*** REMIT COPY ***

ESTABLISHMENT NBR 86008092

FOOTHILL TOOL/EQUIP RNTLS
DBA+ FOOTHILL TOOL/EQUIP RNTLS
4460 E LA PALMA
ANAHEIM, CA 92807

GKN RENTALS

FOOTHILL TOOL/EQUIP RNTLS
2711 E 5TH ST
HIGHLAND, CA 92346

GKN RENTALS

Change name 03/1990

PERMIT NBR	CATEGORY	DESCRIPTION	BILL CODE	AMOUNT
36	3014	222800		0.00
		PREVIOUS BALANCE		0.00
		UNDERGROUND STORAGE TANKS	101	243.00
			PERMIT TOTAL	243.00
8701260188	226000	226000		0.00
		PREVIOUS BALANCE		0.00
		HAZARDOUS MATERIAL HANDLER, UNDERGROUND TANK ONLY	101	55.00
			PERMIT TOTAL	55.00
			TOTAL DUE	298.00

APR 09 1990

APR 09 1990

PAID

Amt 298.00
Date 4-2-90
By CM
08438

ALL FEES ARE NOW DUE AND PAYABLE. FAILURE TO PAY WITHIN 30 DAYS AFTER THE EXPIRATION DATE OF YOUR CURRENT PERMIT WILL RESULT IN THE ASSESSMENT OF A DELINQUENT FEE. DO NOT SEPARATE THESE FORMS. REVIEW, UPDATE, AND SIGN THE ATTACHED RENEWAL APPLICATION(S). RETURN REMIT COPY OF THE INVOICE AND APPLICATION(S) WITH REMITTANCE TO: ENVIRONMENTAL HEALTH SERVICES
305 N. ARROWHEAD AVENUE
SAN BERNARDINO, CA 92415-0160

- IF YOU HAVE QUESTIONS CONCERNING YOUR BILLING PLEASE CALL:
- F1 ESTABLISHMENT PERMITS -- 387-4637
 - S1 SWIMMING POOL PERMITS -- 387-4637
 - MILK & DAIRY ESTABLISHMENTS -- 387-4608
 - HAZARDOUS OR INFECTIOUS WASTE GENERATORS -- 387-3080
 - UNDERGROUND STORAGE TANK PERMITS -- 387-3080
 - HAZARDOUS MATERIAL HANDLER PERMITS -- 387-3044
 - MOBILEHOME PARK PERMITS -- 387-6515
 - MOTEL, CAMP, MASSAGE PARLOR PERMITS -- 387-6515
 - HOME OCCUPATION PERMITS -- 387-6512
 - TEMPORARY OFFICES/SIGNS -- 387-6512
 - REFUSE HAULERS -- 387-4655
 - REFUSE DISPOSAL SITES -- 387-4655
 - DESIGNATED MAINTENANCE AREA -- 387-4666
 - WATER SYSTEMS -- 387-4666
 - WELL DRILLERS -- 387-4666
 - SPECIAL USE PERMITS -- 387-6512

THIS FORM MUST BE RETURNED WITH YOUR REMITTANCE

MONTHLY

RENEWAL APPLICATION FOR HEALTH PERMIT INSPECTION AND HEALTH SERVICES

SAN BERNARDINO COUNTY DEPARTMENT OF ENVIRONMENTAL HEALTH SERVICES
385 N. ARROWHEAD AVE., SAN BERNARDINO, CA. 92415-0160

PLEASE REVIEW THE FOLLOWING INFORMATION CAREFULLY. MAKE CORRECTIONS DIRECTLY ON THE FORM BY CROSSING OUT THE PRE-PRINTED INFORMATION AND ADDING THE CHANGES. *** PLEASE PRINT. ***

ESTABLISHMENT INFO Foothill Tool/Equip Rntls GKN RENTALS CHECK HERE IF APPLICANT IS SAME AS LEGAL OWNER
27111 E 5TH ST APPLICANT INFO Foothill Tool/Equip Rntls GKN RENTALS
HIGHLAND, CA 92346 27111 E 5TH ST
HIGHLAND, CA 92346

LEGAL OWNER INFO Foothill Tool/Equip Rntls GKN RENTALS IS THIS A TRANSFER? _____
4460 E LA PALMA IF YES: FORMER ESTABLISHMENT NAME _____
ANAHEIM, CA 92807 FORMER OWNER _____

IMPORTANT: ALL CORRESPONDENCE SHOULD BE SENT TO: _____ ESTABLISHMENT ADDRESS LEGAL OWNER _____ APPLICANT _____

NUMBER OF UNDERGROUND STORAGE TANKS: 2

EMERGENCY CONTACT: POSITION: WORK PHONE: 24-HR PHONE:
Rick Parsell MANAGER 714-864-3120 714-681-3129
SCOTT CRUMBLING ASST MGR 714-864-3120 714-875-1237

OFFICE USE ONLY 09
EST NBR 86008092
PERMIT NBR 8602190014
FORMER EST NBR _____
PERMIT CATEGORY 222800
EXPIR DATE 03/31/90
NEM, TRANS, RENEW R
LOC CODE 67
SAMI DIST 2200
MFR NBR _____
APN _____
PERMIT FEE _____
STATE FEE _____
DELINQUENT FEE _____
TOTAL FEE REC'D 543.00

I HEREBY MAKE APPLICATION FOR HEALTH SERVICES AND PERMIT TO ESTABLISH AND/OR OPERATE THE ABOVE MENTIONED BUSINESS, USE, OR SERVICE IN ACCORDANCE WITH THE LAWS, ORDINANCES, AND REGULATIONS THAT ARE NOW OR MAY HEREINAFTER BE IN FORCE BY THE UNITED STATES GOVERNMENT, THE STATE OF CALIFORNIA, AND THE COUNTY OF SAN BERNARDINO PERTAINING TO THE ABOVE MENTIONED BUSINESS. I HEREBY CONSENT TO ALL NECESSARY INSPECTIONS INCIDENT TO THE ISSUANCE OF THIS PERMIT AND THE OPERATION OF THE BUSINESS.

SIGNED [Signature] DATED 3-30-90 TITLE RISK MANAGER

NOTICE: ALL FEES ARE DUE AND PAYABLE WITHIN 30 DAYS. FAILURE TO PAY WILL RESULT IN THE ASSESSMENT OF A DELINQUENT FEE. APPLICATION AND FEE MUST BE SUBMITTED PRIOR TO OPERATION BY ANY NEM OWNER, OR A DELINQUENT FEE WILL BE CHARGED.

THIS FORM MUST BE RETURNED WITH REMITTANCE

NEW YORK
HEALTH SERVICES

90 APR -1 PM 1:35



4460 E. La Palma Ave.
Anaheim, CA 92807-1891
Tel: (714) 779-2161
Fax: (714) 779-9772

March 30, 1990

County of San Bernardino
Department of Health Services
Environmental Health Services
385 N. Arrowhead Avenue
San Bernardino, CA 92415-0160

Re: 27111 E. 5th St. Highland, CA 92346

Dear Sir or Madam:

On January 1, 1990, we changed the name on all of our rental centers to GKN Rentals. I have indicated this change on the enclosed remittance forms.

If additional paperwork is necessary to process this change in name, please forward same to my attention. This change is a name change only. There has been no change in ownership.

Sincerely,

A handwritten signature in black ink, appearing to read 'M. Stevens'.

Michael L. Stevens
Risk Manager

Enclosures

MLS/tbm

**ENVIRONMENTAL HEALTH SERVICES DEPARTMENT**

COUNTY OF SAN BERNARDINO, CALIFORNIA

THIS PERMIT EXPIRES:
03/31/90

FOOTHILL TOOL/EQUIP RNTLS

27111 E 5TH ST

HIGHLAND, CA 92346

EST - 86008092 PERMIT - 8701260188

PERMIT**NON-TRANSFERABLE**

This permit may be suspended or revoked by the health officer for cause. This permit is granted on condition that the person named in the permit will comply with the laws, ordinances and regulations that are now or may hereafter be in force by the United States Government, the State of California and the County of San Bernardino pertaining to the above mentioned business. Penalty fees are assessed on permits renewed 30 days after expiration date indicated above, or for failure to obtain new permit in case of transfer of ownership.

TYPE OF PERMIT - HAZARDOUS MATERIAL HANDLER, UNDERGROUND TANK ONLY

FEE PAID

\$50.00

FOOTHILL TOOL/EQUIP RNTLS

DBA FOOTHILL TOOL/EQUIP RNTLS

4460 E LA PALMA

ANAHEIM, CA 92807



ENVIRONMENTAL HEALTH SERVICES DEPARTMENT

COUNTY OF SAN BERNARDINO, CALIFORNIA

THIS PERMIT EXPIRES:
03/31/90FOOTHILL TOOL/EQUIP RNTLS
27111 E 5TH ST
HIGHLAND, CA 92346
EST - 86008092 PERMIT - 8602190014**PERMIT**
NON-TRANSFERABLE

This permit may be suspended or revoked by the health officer for cause. This permit is granted on condition that the person named in the permit will comply with the laws, ordinances and regulations that are now or may hereafter be in force by the United States Government, the State of California and the County of San Bernardino pertaining to the above mentioned business. Penalty fees are assessed on permits renewed 30 days after expiration date indicated above, or for failure to obtain new permit in case of transfer of ownership.

TYPE OF PERMIT - UNDERGROUND STORAGE TANKS

FEE PAID \$209.00

FOOTHILL TOOL/EQUIP RNTLS
DBA FOOTHILL TOOL/EQUIP RNTLS
4460 E LA PALMA
ANAHEIM, CA 92807

NBR TANKS - 2

COUNTY OF SAN BERNARDINO, CALIFORNIA
 DEPARTMENT OF ENVIRONMENTAL HEALTH SERVICES
 I N V O I C E

PAGE 1
 BILL DATE 02/24/89
 HEALTH PERMIT EXPIRATION DATE 03/31/89

*** REMIT COPY ***

ESTABLISHMENT NBR 86008092

FOOTHILL TOOL/EQUIP RNTLS
 DEA: FOOTHILL TOOL/EQUIP RNTLS
 4460 E LA PALMA
 ANAHEIM, CA 92807

FOOTHILL TOOL/EQUIP RNTLS
 27111 E 5TH ST
 HIGHLAND, CA 92346

PERMIT NBR	CATEGORY	DESCRIPTION	BILL CODE	AMOUNT
860	114	222800		0.00
		PREVIOUS BALANCE		
		UNDERGROUND STORAGE TANKS	101	209.00
		PERMIT TOTAL		209.00
8701260188	226000			0.00
		PREVIOUS BALANCE		
		HAZARDOUS MATERIAL HANDLER, UNDERGROUND TANK ONLY	101	50.00
		PERMIT TOTAL		50.00
		TOTAL DUE		259.00

MAR 08 1989
PAID
 Amt 259.00
 Date 3-7-89
 By RD

ALL FEES ARE NOW DUE AND PAYABLE. FAILURE TO PAY WITHIN 30 DAYS AFTER THE EXPIRATION DATE OF YOUR CURRENT PERMIT WILL RESULT IN THE ASSESSMENT OF A DELINQUENT FEE. DO NOT SEPARATE THESE FORMS. REVIEW, UPDATE, AND SIGN THE ATTACHED RENEWAL APPLICATION(S). RETURN REMIT COPY OF THE INVOICE AND APPLICATION(S) WITH REMITTANCE TO: ENVIRONMENTAL HEALTH SERVICES
 385 N. ARROWHEAD AVENUE
 SAN BERNARDINO, CA 92415-0160

IF YOU HAVE QUESTIONS CONCERNING YOUR BILLING PLEASE CALL:

- | | |
|--|---|
| FOOTHILL TOOL/EQUIP PERMITS -- 387-4637 | MOBILEHOME PARK PERMITS -- 387-4670 |
| SHOWER POOL PERMITS -- 387-4637 | MOTEL, CAMP, MASSAGE PARLOR PERMITS -- 387-4670 |
| MILK & DAIRY ESTABLISHMENTS -- 387-4608 | HOME OCCUPATION PERMITS -- 387-4678 |
| HAZARDOUS OR INFECTIOUS WASTE GENERATORS -- 387-3080 | TEMPORARY OFFICES/SIGNS -- 387-4670 |
| UNDERGROUND STORAGE TANK PERMITS -- 387-3080 | REFUSE HAULERS -- 387-4655 |
| HAZARDOUS MATERIAL HANDLER PERMITS -- 387-3044 | REFUSE DISPOSAL SITES -- 387-4655 |
| | DESIGNATED MAINTENANCE AREA -- 387-4655 |
| | WATER SYSTEMS -- 387-4666 |
| | WELL DRILLERS -- 387-4666 |
| | SPECIAL USE PERMITS -- 387-4678 |

APPLICATION RECEIVED
 WITHOUT SIGNATURE

THIS FORM MUST BE
 RETURNED WITH
 YOUR REMITTANCE

RENEWAL APPLICATION FOR HEALTH PERMIT INSPECTION AND HEALTH SERVICES

SAN BERNARDINO COUNTY DEPARTMENT OF ENVIRONMENTAL HEALTH SERVICES
385 N. ARRONHEAD AVE., SAN BERNARDINO, CA. 92415-0160

PLEASE REVIEW THE FOLLOWING INFORMATION CAREFULLY. MAKE CORRECTIONS DIRECTLY ON THE FORM BY CROSSING OUT THE PRE-PRINTED INFORMATION AND ADDING THE CHANGES. *** PLEASE PRINT. ***

ESTABLISHMENT INFO Foothill Tool/Equip Rntls
27111 E 5th St
Highland, CA 92346

< > CHECK HERE IF APPLICANT IS SAME AS LEGAL OWNER

APPLICANT INFO Foothill Tool/Equip Rntls
27111 E 5th St
Highland, CA 92346

LEGAL OWNER INFO Foothill Tool/Equip Rntls
4460 E La Palma
Anaheim, CA 92807

IS THIS A TRANSFER? _____

IF YES: FORMER ESTABLISHMENT NAME _____

FORMER OWNER _____

IMPORTANT: ALL CORRESPONDENCE SHOULD BE SENT TO: _____ ESTABLISHMENT ADDRESS LEGAL OWNER _____ APPLICANT _____

NUMBER OF UNDERGROUND STORAGE TANKS: 002

OFFICE USE ONLY	
EST NBR	86008092
PERMIT NBR	8602190014
FORMER EST NBR	_____
PERMIT CATEGORY	222000
EXPIR DATE	03/31/89
NEW, TRANS, RENEW R	
LOC CODE	67
SANI DIST	2200
MFR NBR	_____
APN	_____
PERMIT FEE	209.00
STATE FEE	_____
DELINQUENT FEE	_____
TOTAL FEE REC'D	209.00

EMERGENCY CONTACT:	POSITION:	WORK PHONE:	24-HR PHONE:
<u>KEN MARTIN</u>	<u>DIST MGR</u>	<u>864-3130</u>	<u>242-2769</u>
<u>DAV CABBE</u>	<u>BR MGR</u>	<u>864-3130</u>	<u>685-4780</u>

I HEREBY MAKE APPLICATION FOR HEALTH SERVICES AND PERMIT TO ESTABLISH AND/OR OPERATE THE ABOVE MENTIONED BUSINESS, USE, OR SERVICE IN ACCORDANCE WITH THE LAWS, ORDINANCES, AND REGULATIONS THAT ARE NOW OR MAY HEREINAFTER BE IN FORCE BY THE UNITED STATES GOVERNMENT, THE STATE OF CALIFORNIA, AND THE COUNTY OF SAN BERNARDINO PERTAINING TO THE ABOVE MENTIONED BUSINESS. I HEREBY CONSENT TO ALL NECESSARY INSPECTIONS INCIDENT TO THE ISSUANCE OF THIS PERMIT AND THE OPERATION OF THE BUSINESS.

SIGNED [Signature] DATED 3/3/89 TITLE Br. Mgr.

THIS FORM MUST BE RETURNED WITH YOUR REMITTANCE

NOTICE: ALL FEES ARE DUE AND PAYABLE WITHIN 30 DAYS. FAILURE TO PAY WILL RESULT IN THE ASSESSMENT OF A DELINQUENT FEE. APPLICATION AND FEE MUST BE SUBMITTED PRIOR TO OPERATION BY ANY NEW OWNER, OR A DELINQUENT FEE WILL BE CHARGED.

RENEWAL APPLICATION FOR HEALTH PERMIT INSPECTION AND HEALTH SERVICES

SAN BERNARDINO COUNTY DEPARTMENT OF ENVIRONMENTAL HEALTH SERVICES
385 N. ARRONHEAD AVE., SAN BERNARDINO, CA. 92415-0160

PLEASE REVIEW THE FOLLOWING INFORMATION CAREFULLY. MAKE CORRECTIONS DIRECTLY ON THE FORM BY CROSSING OUT THE PRE-PRINTED INFORMATION AND ADDING THE CHANGES. *** PLEASE PRINT. ***

ESTABLISHMENT INFO Foothill Tool/Equip Rntls
27111 E 5th St
Highland, CA 92346

< > CHECK HERE IF APPLICANT IS SAME AS LEGAL OWNER

APPLICANT INFO Foothill Tool/Equip Rntls
27111 E 5th St
Highland, CA 92346

LEGAL OWNER INFO Foothill Tool/Equip Rntls
4460 E La Palma
Anaheim, CA 92807

IS THIS A TRANSFER? _____

IF YES: FORMER ESTABLISHMENT NAME _____

FORMER OWNER _____

IMPORTANT: ALL CORRESPONDENCE SHOULD BE SENT TO: _____ ESTABLISHMENT ADDRESS _____ LEGAL OWNER _____ APPLICANT

OFFICE USE ONLY

EST NBR 86008092
PERMIT NBR 8701260188
FORMER EST NBR _____
PERMIT CATEGORY 226000
EXPIR DATE 03/31/89
NEW, TRANS, RENEW R
LOC CODE 67
SANI DIST 2200
HFR NBR
APN
PERMIT FEE 50.00
STATE FEE _____
DELINQUENT FEE _____
TOTAL FEE REC'D 50.00

I HEREBY MAKE APPLICATION FOR HEALTH SERVICES AND PERMIT TO ESTABLISH AND/OR OPERATE THE ABOVE MENTIONED BUSINESS, USE, OR SERVICE IN ACCORDANCE WITH THE LAWS, ORDINANCES, AND REGULATIONS THAT ARE NOW OR MAY HEREINAFTER BE IN FORCE BY THE UNITED STATES GOVERNMENT, THE STATE OF CALIFORNIA, AND THE COUNTY OF SAN BERNARDINO PERTAINING TO THE ABOVE MENTIONED BUSINESS. I HEREBY CONSENT TO ALL NECESSARY INSPECTIONS INCIDENT TO THE ISSUANCE OF THIS PERMIT AND THE OPERATION OF THE BUSINESS.

THIS FORM MUST BE
RETURNED WITH
YOUR REMITTANCE

SIGNED _____ DATED _____ TITLE _____

NOTICE: ALL FEES ARE DUE AND PAYABLE WITHIN 30 DAYS. FAILURE TO PAY WILL RESULT IN THE ASSESSMENT OF A DELINQUENT FEE. APPLICATION AND FEE MUST BE SUBMITTED PRIOR TO OPERATION BY ANY NEW OWNER, OR A DELINQUENT FEE WILL BE CHARGED.

ENVIRONMENTAL
HEALTH SERVICES

89MAR-7 AM 10-27



ENVIRONMENTAL HEALTH SERVICES DEPARTMENT

COUNTY OF SAN BERNARDINO, CALIFORNIA

THIS PERMIT EXPIRES:
03/31/89

FOOTHILL TOOL/EQUIP RNTLS

27111 E 5TH ST

HIGHLAND, CA 92346

EST - 86008092 PERMIT - 8602190014

PERMIT

NON-TRANSFERABLE

This permit may be suspended or revoked by the health officer for cause. This permit is granted on condition that the person named in the permit will comply with the laws, ordinances and regulations that are now or may hereafter be in force by the United States Government, the State of California and the County of San Bernardino pertaining to the above mentioned business. Penalty fees are assessed on permits renewed 30 days after expiration date indicated above, or for failure to obtain new permit in case of transfer of ownership.

TYPE OF PERMIT - UNDERGROUND STORAGE TANKS

FEE PAID

\$167.00

FOOTHILL TOOL/EQUIP RNTLS

DBA FOOTHILL TOOL/EQUIP RNTLS

4460 E LA PALMA

ANAHEIM, CA 92807

NDR TANKS -

2

POST IN A

CONSPICUOUS PLACE

Richard L. Roberts

Director

ENVIRONMENTAL HEALTH SERVICES

COUNTY OF SAN BERNARDINO, CALIFORNIA
DEPARTMENT OF ENVIRONMENTAL HEALTH SERVICES
I N V O I C E

PAGE 1
BILL DATE 02/27/88
HEALTH PERMIT EXPIRATION DATE 03/31/88

*** REMIT COPY ***

ESTABLISHMENT NBR 86008092

FOOTHILL TOOL/EQUIP RNTLS
DBA: FOOTHILL TOOL/EQUIP RNTLS
4460 E LA PALMA
ANAHEIM, CA 92807

FOOTHILL TOOL/EQUIP RNTLS
27111 E 5TH ST
HIGHLAND, CA 92346

PAID

Amt 207.00

Date APR 6 1988

By TK

APR 07 1988

APR 07 1988

PERMIT NBR	CATEGORY	DESCRIPTION	BILL CODE	AMOUNT
56	1014	222800 PREVIOUS BALANCE UNDERGROUND STORAGE TANKS	101	0.00 167.00
PERMIT TOTAL				167.00
8701260188	226000	PREVIOUS BALANCE HAZARDOUS MATERIAL HANDLER, UNDERGROUND TANK ONLY	101	0.00 40.00
PERMIT TOTAL				40.00
TOTAL DUE				207.00

ALL FEES ARE NOW DUE AND PAYABLE. FAILURE TO PAY WITHIN 30 DAYS AFTER THE EXPIRATION DATE OF YOUR CURRENT PERMIT WILL RESULT IN THE ASSESSMENT OF A DELINQUENT FEE. DO NOT SEPARATE THESE FORMS. REVIEW, UPDATE, AND SIGN THE ATTACHED RENEWAL APPLICATION(S). RETURN REMIT COPY OF THE INVOICE AND APPLICATION(S) WITH REMITTANCE TO: ENVIRONMENTAL HEALTH SERVICES
355 N. ARROWHEAD AVENUE
SAN BERNARDINO, CA 92415-0160

I J HAVE QUESTIONS CONCERNING YOUR BILLING PLEASE CALL:

F ESTABLISHMENT PERMITS -- 387-4637

SWIMMING POOL PERMITS -- 387-4637

MILK & DAIRY ESTABLISHMENTS -- 387-4608

HAZARDOUS OR INFECTIOUS

WASTE GENERATORS -- 387-3080

UNDERGROUND STORAGE

TANK PERMITS -- 387-3080

HAZARDOUS MATERIAL HANDLER

PERMITS -- 387-3044

MOBILEHOME PARK PERMITS -- 387-4670

HOTEL, CAMP, MASSAGE PARLOR PERMITS -- 387-4670

HOME OCCUPATION PERMITS -- 387-4678

TEMPORARY OFFICES/SIGNS -- 387-4678

REFUSE HAULERS -- 387-4655

REFUSE DISPOSAL SITES -- 387-4655

DESIGNATED MAINTENANCE AREA -- 387-4655

WATER SYSTEMS -- 387-4666

WELL DRILLERS -- 387-4666

SPECIAL USE PERMITS -- 387-4678

THIS FORM MUST BE
RETURNED WITH
YOUR REMITTANCE



RENEWAL APPLICATION FOR HEALTH PERMIT INSPECTION AND HEALTH SERVICES

SAN BERNARDINO COUNTY DEPARTMENT OF ENVIRONMENTAL HEALTH SERVICES
305 N. ARROWHEAD AVE., SAN BERNARDINO, CA. 92415-0160

PLEASE REVIEW THE FOLLOWING INFORMATION CAREFULLY. MAKE CORRECTIONS DIRECTLY ON THE FORM BY CROSSING OUT THE PRE-PRINTED INFORMATION AND ADDING THE CHANGES. *** PLEASE PRINT. ***

ESTABLISHMENT INFO Foothill Tool/Equip Rntls
27111 E 5th St
Highland, CA 92346

CHECK HERE IF APPLICANT IS SAME AS LEGAL OWNER

APPLICANT INFO Foothill Tool/Equip Rntls
27111 E 5th St
Highland, CA 92346

LEGAL OWNER INFO Foothill Tool/Equip Rntls
4460 E La Palma
Anaheim, CA 92807

IS THIS A TRANSFER? _____

IF YES: FORMER ESTABLISHMENT NAME _____

FORMER OWNER _____

IMPORTANT: ALL CORRESPONDENCE SHOULD BE SENT TO: _____ ESTABLISHMENT ADDRESS LEGAL OWNER _____ APPLICANT

NUMBER OF UNDERGROUND STORAGE TANKS: 002

EMERGENCY CONTACT:

POSITION:

WORK PHONE:

24-HR PHONE:

RICK WEBB

DIST. MGR

685-0500

970-0205

OFFICE USE ONLY

EST NBR 86000092
PERMIT NBR 8602190014
FORMER EST NBR _____
PERMIT CATEGORY 22200
EXPIR DATE 03/31/00
NEW, TRANS, RENEW R
LOC CODE 67
SANI DIST 2200
HFR NBR
APN
PERMIT FEE 167.00
STATE FEE _____
DELINQUENT FEE
TOTAL FEE REC'D 167.00

I HEREBY MAKE APPLICATION FOR HEALTH SERVICES AND PERMIT TO ESTABLISH AND/OR OPERATE THE ABOVE MENTIONED BUSINESS, USE, OR SERVICE IN ACCORDANCE WITH THE LAWS, ORDINANCES, AND REGULATIONS THAT ARE NOW OR MAY HEREINAFTER BE IN FORCE BY THE UNITED STATES GOVERNMENT, THE STATE OF CALIFORNIA, AND THE COUNTY OF SAN BERNARDINO PERTAINING TO THE ABOVE MENTIONED BUSINESS. I HEREBY CONSENT TO ALL NECESSARY INSPECTIONS INCIDENT TO THE ISSUANCE OF THIS PERMIT AND THE OPERATION OF THE BUSINESS.

SIGNED Dan W. Jarvis DATED 3/30/88 TITLE Inventory Control

NOTICE: ALL FEES ARE DUE AND PAYABLE WITHIN 30 DAYS. FAILURE TO PAY WILL RESULT IN THE ASSESSMENT OF A DELINQUENT FEE. APPLICATION AND FEE MUST BE SUBMITTED PRIOR TO OPERATION BY ANY NEW OWNER, OR A DELINQUENT FEE WILL BE CHARGED.

THIS FORM MUST BE RETURNED WITH YOUR REMITTANCE

COUNTY OF SAN BERNARDINO, CALIFORNIA

THIS PERMIT EXPIRES:
03/31/88

FOOTHILL TOOL/EQUIP RNTLS
27111 E 5TH ST
HIGHLAND, CA 92346
EST - 86008092 PERMIT - 8602190014

PERMIT

NON-TRANSFERABLE

This permit may be suspended or revoked by the health officer for cause. This permit is granted on condition that the person named in the permit will comply with the laws, ordinances and regulations that are now or may hereafter be in force by the United States Government, the State of California, and the County of San Bernardino pertaining to the above mentioned business. Penalty fees are assessed on permits renewed 30 days after expiration date indicated above, or for failure to obtain new permit in case of transfer of ownership.

TYPE OF PERMIT - UNDERGROUND STORAGE TANKS

INTERIM STATUS

FEE PAID \$167.00

FOOTHILL TOOL/EQUIP RNTLS
DBA FOOTHILL TOOL/EQUIP RNTLS
4460 E LA PALMA
ANAHEIM, CA 92807

NBR TANKS - 2



COUNTY OF SAN BERNARDINO, CALIFORNIA

FOOTHILL TOOL/EQUIP RNTLS
27111 E 5TH ST
ANAHEIM, CA 92346

TEL - 86008092 PERMIT - 8702260320

THIS PERMIT EXPIRES:
03/31/91**PERMIT**
NON-TRANSFERABLE

This permit may be suspended or revoked by the health officer for cause. This permit is granted on condition that the person named in the permit will comply with the laws, ordinances and regulations that are now or may hereafter be in force by the United States Government, the State of California and the County of San Bernardino pertaining to the above mentioned business. Penalty fees are assessed on permits renewed 30 days after expiration date indicated above, or for failure to obtain new permit in case of transfer of ownership.

TYPE OF PERMIT - UNDERGROUND STORAGE TANK STATE FEE

FEE PAID

\$89.60

FOOTHILL TOOL/EQUIP RNTLS
DBA FOOTHILL TOOL/EQUIP RNTLS
4460 E LA PALMA
ANAHEIM, CA 92807*Richard S. Roberts*

RENEWAL APPLICATION FOR HEALTH PERMIT INSPECTION AND HEALTH SERVICES

SAN BERNARDINO COUNTY DEPARTMENT OF ENVIRONMENTAL HEALTH SERVICES
305 N. ARROYOHEAD AVE., SAN BERNARDINO, CA. 92415-0160

PLEASE REVIEW THE FOLLOWING INFORMATION CAREFULLY. MAKE CORRECTIONS DIRECTLY ON THE FORM BY CROSSING OUT THE PRE-PRINTED INFORMATION AND ADDING THE CHANGES. *** PLEASE PRINT. ***

ESTABLISHMENT INFO FOOTHILL TOOL & EQUIP RENTALS INC.
~~ASTRO-RENTAL-EQUIPMENT~~ < CHECK HERE IF APPLICANT IS SAME AS LEGAL OWNER
27111 E 5TH ST APR 6 1987 APPLICANT INFO FOOTHILL TOOL & EQUIP RENTALS INC.
~~ASTRO-RENTAL-EQUIPMENT~~ APR 6 1987
HIGHLAND, CA 92346 27111 E 5TH ST
HIGHLAND, CA 92346

LEGAL OWNER INFO FOOTHILL TOOL & EQUIP RENTALS INC.
~~ASTRO-RENTAL-EQUIPMENT~~ IS THIS A TRANSFER? ?
4460 G. LA PALMA IF YES: FORMER ESTABLISHMENT NAME _____
27111 E 5TH ST FORMER OWNER _____
ANAHEIM, CA 92807
HIGHLAND, CA 92346

IMPORTANT: ALL CORRESPONDENCE SHOULD BE SENT TO: _____ ESTABLISHMENT ADDRESS LEGAL OWNER _____ APPLICANT

NUMBER OF UNDERGROUND STORAGE TANKS: 002
PERMIT FEE INCLUDES \$11.20 PER TANK -- STATE WATER RESOURCES CONTROL BOARD SURCHARGE.

EMERGENCY CONTACT:	POSITION:	WORK PHONE:	24-HR PHONE:
<u>DAVE FOSTER</u>	<u>BR. MGR.</u>	<u>864-3130</u>	<u>658-5731</u>
<u>MARIA TABER</u>	<u>ASST MGR</u>	<u>864-3130</u>	<u>792-673</u>

OFFICE USE ONLY	
EST NBR	86008092
PERMIT NBR	8602190014
FORMER EST NBR	_____
PERMIT CATEGORY	222800
EXPIR DATE	03/31/87
NEW, TRANS, RENEW R	
LOC CODE	73
SANI DIST	2200
MFR NBR	
APH	
PERMIT FEE	<u>167.00</u>
STATE FEE	_____
DELINQUENT FEE	_____
TOTAL FEE REC'D	<u>167.00</u>

THIS FORM MUST BE RETURNED WITH YOUR REMITTANCE

I HEREBY MAKE APPLICATION FOR HEALTH SERVICES AND PERMIT TO ESTABLISH AND/OR OPERATE THE ABOVE MENTIONED BUSINESS, USE, OR SERVICE IN ACCORDANCE WITH THE LAWS, ORDINANCES, AND REGULATIONS THAT ARE NOW OR MAY HEREAFTER BE IN FORCE BY THE UNITED STATES GOVERNMENT, THE STATE OF CALIFORNIA, AND THE COUNTY OF SAN BERNARDINO PERTAINING TO THE ABOVE MENTIONED BUSINESS. I HEREBY CONSENT TO ALL NECESSARY INSPECTIONS INCIDENT TO THE ISSUANCE OF THIS PERMIT AND THE OPERATION OF THE BUSINESS.

SIGNED [Signature] DATED 03/31/87 TITLE Cr. Mgr.

NOTICE: ALL FEES ARE DUE AND PAYABLE WITHIN 30 DAYS. FAILURE TO PAY WILL RESULT IN THE ASSESSMENT OF A DELINQUENT FEE. APPLICATION AND FEE MUST BE SUBMITTED PRIOR TO OPERATION BY ANY NEW OWNER, OR A DELINQUENT FEE WILL BE CHARGED.

COUNTY OF SAN BERNARDINO, CALIFORNIA
 DEPARTMENT OF ENVIRONMENTAL HEALTH SERVICES
 I N V O I C E

PAGE 1
 BILL DATE 03/03/87
 HEALTH PERMIT EXPIRATION DATE 03/31/87

*** REMIT COPY ***

ESTABLISHMENT NBR 86008092

FOOTHILL TOOL/EQUIP RNTLS

ASTRO RENTAL EQUIPMENT
 DBA: ASTRO RENTAL EQUIPMENT
 27111 E 5TH ST
 HIGHLAND, CA 92346

ASTRO RENTAL EQUIPMENT
 27111 E 5TH ST
 HIGHLAND, CA 92346

PERMIT NBR	CATEGORY	DESCRIPTION	BILL CODE	AMOUNT
10014	222800	PREVIOUS BALANCE		0.00
		UNDERGROUND STORAGE TANKS	101	167.00
			PERMIT TOTAL	167.00
8701260188	226000	PREVIOUS BALANCE		0.00
		HAZARDOUS MATERIAL HANDLER, UNDERGROUND TANK ONLY	101	40.00
			PERMIT TOTAL	40.00
8702260320	222806	PREVIOUS BALANCE		0.00
		UNDERGROUND STORAGE TANK STATE FEE	101	0.00
		STATE FEE	105	89.60
			PERMIT TOTAL	89.60
			TOTAL DUE	296.60

APR 6 1987

PAID

APR

APR 1987

296.60

Date APR 3 1987

By

APR 6 1987 TK

THIS FORM MUST BE
 RETURNED WITH
 YOUR REMITTANCE

ALL FEES ARE NOW DUE AND PAYABLE. FAILURE TO PAY WITHIN 30 DAYS AFTER THE EXPIRATION DATE OF YOUR CURRENT PERMIT WILL RESULT IN THE ASSESSMENT OF A DELINQUENT FEE. DO NOT SEPARATE THESE FORMS. RE , UPDATE, AND SIGN THE ATTACHED RENEWAL APPLICATION(S). RETURN REMIT COPY OF THE INVOICE AND APPLICATION(S) WITH REMITTANCE TO: ENVIRONMENTAL HEALTH SERVICES
 385 N. ARROWHEAD AVENUE
 SAN BERNARDINO, CA 92415-0160

IF YOU HAVE QUESTIONS CONCERNING YOUR BILLING PLEASE CALL:

FOOD ESTABLISHMENT PERMITS -- 387-4637
 SWIMMING POOL PERMITS -- 387-4637
 MILK & DAIRY ESTABLISHMENTS -- 387-4608
 HAZARDOUS OR INFECTIOUS WASTE GENERATORS -- 387-4629
 UNDERGROUND STORAGE TANK PERMITS -- 387-4629
 HAZARDOUS MATERIAL HANDLER PERMITS -- 387-3080

MOBILEHOME PARK PERMITS -- 387-4670
 HOTEL, CAMP, MASSAGE PARLOR PERMITS -- 387-4670
 HOME OCCUPATION PERMITS -- 387-4678
 TEMPORARY OFFICES/SIGNS -- 387-4678
 REFUSE HAULERS -- 387-4655
 REFUSE DISPOSAL SITES -- 387-4655
 WATER SYSTEMS -- 387-4666
 WELL DRILLERS -- 387-4666



COUNTY OF SAN BERNARDINO, CALIFORNIA

THIS PERMIT EXPIRES:
03/31/87ASTRO RENTAL EQUIPMENT
27111 E. FIFTH STREET
HIGHLAND, CA 92346

EST - 86008092 PERMIT - 8602190014

PERMIT**NON-TRANSFERABLE**

This permit may be suspended or revoked by the health officer for cause. This permit is granted on condition that the person named in the permit will comply with the laws, ordinances and regulations that are now or may hereafter be in force by the United States Government, the State of California and the County of San Bernardino pertaining to the above mentioned business. Penalty fees are assessed on permits renewed 30 days after expiration date indicated above, or for failure to obtain new permit in case of transfer of ownership.

TYPE OF PERMIT - UNDERGROUND STORAGE TANKS

FEE PAID \$259.40

ASTRO RENTAL EQUIPMENT
DBA: ASTRO RENTAL EQUIPMENT
27111 E. FIFTH STREET
HIGHLAND, CA 92346

NBR TANKS - 2

*Richard S. Roberts*Director
ENVIRONMENTAL HEALTH SERVICES

COUNTY OF SAN BERNARDINO, CALIFORNIA
DEPARTMENT OF ENVIRONMENTAL HEALTH SERVICES

PAGE 1
BILL DATE 06/20/86

*** DELINQUENT NOTICE ***

*** REMIT COPY ***

ESTABLISHMENT NBR 86008092

ASTRO RENTAL EQUIPMENT
27111 E. FIFTH STREET
HIGHLAND, CA 92346

ASTRO RENTAL EQUIPMENT
27111 E. FIFTH STREET
HIGHLAND, CA 92346

PERMIT NBR	CATEGORY	DESCRIPTION	BILL CODE	AMOUNT
8602190014	222800	PREVIOUS BALANCE		180.40
		DELINQUENT FEE	102	79.00
PERMIT TOTAL				259.40
TOTAL DUE				259.40

AUG 21 1986

THE ABOVE PERMIT(S) ARE NOW DELINQUENT AND A DELINQUENT FEE HAS BEEN ADDED TO YOUR BILL. PLEASE REMIT THE BALANCE DUE IN FULL IMMEDIATELY. MAKE CHECK PAYABLE TO ENVIRONMENTAL HEALTH SERVICES AND RETURN WITH THE REMIT COPY TO:

ENVIRONMENTAL HEALTH SERVICES
385 N. ARROWHEAD AVENUE
SAN BERNARDINO, CA. 92415-0160

IF YOU HAVE QUESTIONS CONCERNING YOUR BILLING PLEASE CALL:

FOOD ESTABLISHMENT PERMITS -- 383-2760	MOBILEHOME PARK PERMITS -- 383-1343
SWIMMING POOL PERMITS -- 383-2760	MOTEL, CAMP, MASSAGE PARLOR PERMITS -- 383-1343
MILK & DAIRY ESTABLISHMENTS -- 383-3448	HOME OCCUPATION PERMITS -- 383-2146
HAZARDOUS OR INFECTIOUS	TEMPORARY OFFICES/SIGNS -- 383-2146
WASTE GENERATORS -- 383-7170	REFUSE HAULERS -- 383-2543
UNDERGROUND STORAGE	REFUSE DISPOSAL SITES -- 383-2543
TANK PERMITS -- 383-7170	WATER SYSTEMS -- 383-3498
	WELL DRILLERS -- 383-3498

PAID

Amt 259.40

Date AUG 21 1986

By TK

THIS FORM MUST BE
RETURNED WITH
YOUR REMITTANCE

RENEWAL APPLICATION FOR HEALTH PERMIT INSPECTION AND HEALTH SERVICES

SAN BERNARDINO COUNTY DEPARTMENT OF ENVIRONMENTAL HEALTH SERVICES
305 N. ARROWHEAD AVE., SAN BERNARDINO, CA. 92415-0160

PLEASE REVIEW THE FOLLOWING INFORMATION CAREFULLY. MAKE CORRECTIONS DIRECTLY ON THE FORM BY CROSSING OUT THE PRE-PRINTED INFORMATION AND ADDING THE CHANGES. *** PLEASE PRINT. ***

ESTABLISHMENT INFO ASTRO RENTAL EQUIPMENT
27111 E. FIFTH STREET
HIGHLAND, CA 92346

< > CHECK HERE IF APPLICANT IS SAME AS LEGAL OWNER

APPLICANT INFO ASTRO RENTAL EQUIPMENT
27111 E. FIFTH STREET
HIGHLAND, CA 92346

LEGAL OWNER INFO ASTRO RENTAL EQUIPMENT
27111 E. FIFTH STREET
HIGHLAND, CA 92346

IS THIS A TRANSFER? _____

IF YES: FORMER ESTABLISHMENT NAME _____

FORMER OWNER _____

IMPORTANT: ALL CORRESPONDENCE SHOULD BE SENT TO: _____ ESTABLISHMENT ADDRESS _____ LEGAL OWNER _____ APPLICANT

NUMBER OF UNDERGROUND STORAGE TANKS: 002

EMERGENCY CONTACT: _____ POSITION: _____ WORK PHONE: _____ 24-HR PHONE: _____

OFFICE USE ONLY	
EST NBR	06000092
PERMIT NBR	0600190014
FORMER EST NBR	_____
PERMIT CATEGORY	22200
EXPIR DATE	03/31/86
NEW, TRANS, RENEW	R
LOC CODE	73
SANI DIST	2200
MFR NBR	_____
APH	_____
PERMIT FEE	158.00
STATE FEE	22.90
DELINQUENT FEE	79.00
TOTAL FEE REC'D	259.90

**THIS FORM MUST BE
RETURNED WITH
YOUR REMITTANCE**

I HEREBY MAKE APPLICATION FOR HEALTH SERVICES AND PERMIT TO ESTABLISH AND/OR OPERATE THE ABOVE MENTIONED BUSINESS, USE, OR SERVICE IN ACCORDANCE WITH THE LAWS, ORDINANCES, AND REGULATIONS THAT ARE NOW OR MAY HEREINAFTER BE IN FORCE BY THE UNITED STATES GOVERNMENT, THE STATE OF CALIFORNIA, AND THE COUNTY OF SAN BERNARDINO PERTAINING TO THE ABOVE MENTIONED BUSINESS. I HEREBY CONSENT TO ALL NECESSARY INSPECTIONS INCIDENT TO THE ISSUANCE OF THIS PERMIT AND THE OPERATION OF THE BUSINESS.

SIGNED Shelby A. Hagan DATED _____ TITLE U.P.

NOTICE: ALL FEES ARE DUE AND PAYABLE WITHIN 30 DAYS. FAILURE TO PAY WILL RESULT IN THE ASSESSMENT OF A DELINQUENT FEE. APPLICATION AND FEE MUST BE SUBMITTED PRIOR TO OPERATION BY ANY NEW OWNER, OR A DELINQUENT FEE WILL BE CHARGED.

YOUR REMITTANCE
RETURNED WITH
THIS FORM MUST BE





732 East Carnegie Drive, Suite 125
San Bernardino, CA 92408

971208-1
27111 E 5th HIGHWAY
PHONE: (909) 383-8286
FAX: (909) 384-9894

TELEFAX TRANSMITTAL

TO: Elizabeth DATE: December 8, 1997
RE: Request for Research and Review of Records
FAX #: 387-4323
FROM: Natalie P. Patty

NOTE: Unless otherwise indicated or obvious from the nature of the transmittal, the information contained in this facsimile message is confidential information intended for the use of the individual or entity named above. If the reader of this message is not the intended recipient, or the employee or agent responsible to deliver it to the intended recipient, you are hereby notified that any dissemination, distribution or copying of this communication is strictly prohibited. If you have received this communication in error, please notify us at the telephone number listed above.

COMMENTS:

Hello! It's me again! And yes I have yet another request to review records. Please find a request for research form following this cover sheet, and a check for \$52.00 will be sent in the mail today.

Thank you for your help again and I hope to be hearing from you soon.

Natalie P. Patty

COUNTY OF SAN BERNARDINO
HAZARDOUS MATERIALS DIVISION
305 N. AVENUE 1280 AVE, SAN BERNARDINO, CA 92415-0180
Telephone (909) 387-3041 Fax (909) 387-4323

Ref # 991208-1
App # 52
Date 12-10-97

Handwritten: ~~down~~
down

REQUEST FOR RESEARCH AND REVIEW OF RECORDS

FILE/RECORD REQUESTED:

FACILITY AND/OR OWNER NAME: Repel Rent (maybe)

SITUS ADDRESS: 27111 E. 5th Street
Street # Street Name

CITY/TOWN: Highland, CA 92346

Note: Records are searched by site. A search cannot be performed without a situs address. If no situs address exists, an attempt will be made to search records using other location identifiers, such as an address range within a block, street corners, or Assessor's Parcel Numbers and/or legal descriptions. Be advised that your request may take longer if no situs address is provided.

REQUESTED BY:

Individual Name Natalie P. Patty

Title Project Coordinator

Company Name EMCON

Mailing Address 732 E. Carnegie Dr., Suite 125

City, State, Zip San Bernardino, CA 92408

Telephone (909) 383 8286 Fax (909) 384-9894

PURPOSE (check the box most closely related to your interest in site):

- Environmental consultant or engineer performing Phase I site assessments or due diligence at or near site
- Environmental consultant or engineer involved with remediation at or near the site
- Owner or operator of the above facility or property.
- Other: _____
- General interest/Community awareness
- Potential buyer
- Real Estate Agent, Lender, Appraiser
- Legal issue
- Market development

I have read the Procedures for Requesting Research and Review of Records. I understand that I must remit the initial fee of \$52.00 per site record requested and agree to reimburse the Department at a rate of \$52.00 per hour for any record request requiring extended research. I will be notified in writing or by telephone to schedule an appointment if records are available. I may select a maximum of 20 pages to be copied for me at the time the records are examined, and I will be charged an additional amount of 25 cents per page. If I select more than 20 pages to be copied at any one visit, I will contact a private copy service or bring my own copier.

Signature Natalie P. Patty Date 12-5-97

IMPORTANT: This application must be accompanied by the initial fee of \$52.00. If you are transmitting this application via fax, submit the fee with the original application form to the Hazardous Materials Division as soon as possible, and indicate your intent to do so on the fax. Requests received without payment WILL NOT BE PROCESSED.



JIMCO

25040 Chapman Lane • Homeland, CA 92548 • (909) 928-2082
 4045 King Street • La Mesa, CA 91941 • (619) 698-8291
 Calif. Lic. #621283

Delivered to: Jim E. Smith R.E.A.S.

DATE: April 7, 1997

Environmental Health Services

FROM: Harry Price

385 North Arrowhead Dr.

TOTAL # PAGES: 3

San Bernardino, CA 92415-0163

TIME SENT: 11:05 A.M.

Comments: Jim:

Thought you might like to have
 the analytical report on the project marked
 "Bottom Test to Study Bottom" located @ 27th E 5th St
 Highland, Ca Log # 032597-02 job card # 4261

Thanks for your help, if there
 is anything we can do - let me know
 @ (909) 928-2082

Liak
 Harry

COUNTY FIRE DEPARTMENT



COUNTY OF SAN BERNARDINO

HAZARDOUS MATERIALS DIVISION

FIELD SERVICES • ENVIRONMENTAL PROTECTION

385 North Arrowhead Avenue, Second Floor • San Bernardino, CA 92415-0153
(909) 387-3080 • Fax (909) 387-4323

RICHARD W. SEWELL
Fire Chief
County Fire Warden

June 27, 1997

HOHAM TRUST
C/O SHELLEY HOHAM
8112 LAKE HILLS DR
LAS VEGAS, NV 89128-7087

**SUBJECT: REMOVAL THREE OF UNDERGROUND STORAGE TANK AT
27111 E 5TH STREET, HIGHLAND**

The Department has received the sample results and/or closure report submitted by JIMCO dated April 7, 1997.

After review of the reports prepared by you or your agent, it has been determined that the extent of contamination or lack thereof would indicate that no further investigation is warranted at this time.

It is important to note that this can not be construed as a release of liability for the site or declaration that the site is free from contamination. Should further projects or environmental investigations reveal additional contaminants on site you will be responsible and held liable for the investigation and remedial actions. If you have any questions, please call (909) 387-3082.

A handwritten signature in cursive script that reads "Jim E. Smith".

JIM E SMITH, R.E.H.S.
Underground Storage Tank Program

JES:lm

CALTECH Environmental Laboratories



6814 Rosecrans Avenue, Pasadena, CA 91723-7146
Telephone: (810) 272-2700 Fax: (810) 272-2789

ANALYTICAL REPORT

Client: CT120-1
Project: JIMCO
27111 East 8th Street
Highland, CA

Contract: G.K.N/ Rental
Project Number:

Start Date: 3/28/87
End Date: 5/27/87
Last Date: 4/1/87

Sample: Soil
Reference: 8015G/8020/MTBE

Sample ID	Location	MTBE	1,1-DCE	1,1-DCE	1,1-DCE	1,1-DCE	1,1-DCE	1,1-DCE
970401-2	T-2A	ND	ND	ND	ND	ND	ND	1
970401-3	T2-B	ND	ND	ND	ND	ND	ND	1
970401-4	T3-A	ND	ND	ND	ND	ND	8	1
970401-5	T3-B	ND	ND	ND	ND	ND	ND	1

ND- Non Detect

114%
105%

G. TEJRIAN

Greg Tejrjian
Laboratory Director

CALTECH Environmental Laboratories



6814 Roscomars Avenue, Paramount, CA 92721-1146
Telephone: (310) 272-2700 Fax: (310) 272-2789

ANALYTICAL REPORT

CERTIFICATE CT128-1
Client Name JIMCO
Address 27111 East 9th Street
 Highland, CA
Project Name G.K.N./ Rental
Sample Date 4/1/97
Analysis Date 3/31/97
Report Date 4/3/97



Sample Type Soil
Sample Weight 418.1/8018kg diesel

Sample ID	Location
970401-1	T3-w-E
970401-4	T3-A
970401-5	T3-B

420

1
ND
ND
1

Recovery 97%
Spike Recovery 108%

G. TEJIRAN

Greg Tejirian
Laboratory Director



UNDERGROUND STORAGE TANK REMOVAL INSPECTION FORM

DATE: 3/27/97 TIME: 1:00

LOG# 032597-02

FACILITY NAME: GKN

LOCATION: 27111 E. 5th ST.

CONTRACTOR: FRANK SAMETER

INSPECTORS HAZMAT JIM SMITH FIRE CDF Frank Kawasaki
 PRESENT AQMD _____ OTHER _____

	QUANTITY	HAULER	DESTINATION
TRIPLE RINSATE	<u>300 gal</u>	<u>A & M ENVIRONMENTAL</u>	<u>D/K</u>
TANKS	<u>3/0/4000/3000</u>		<u>HARBOR TANK RECYCLER</u>
DEGASSING CONTRACTOR	<u>JEM DEGASSING</u>	<u>BERNHARDT BRUNS</u>	<u>714-551-8114</u>
MANIFEST # <u>91711884</u>	SCAQMD REFERENCE # _____	DRY ICE USED (10-15 # / 1000 g) <u>15/</u>	

NOTES:
SITE CLEAN - SAMPLES TAKEN 2' UNDER TANKS
BOTH ENDS, AND UNDER DISPENSER
ONE SAMPLE UNDER W/O TANK.

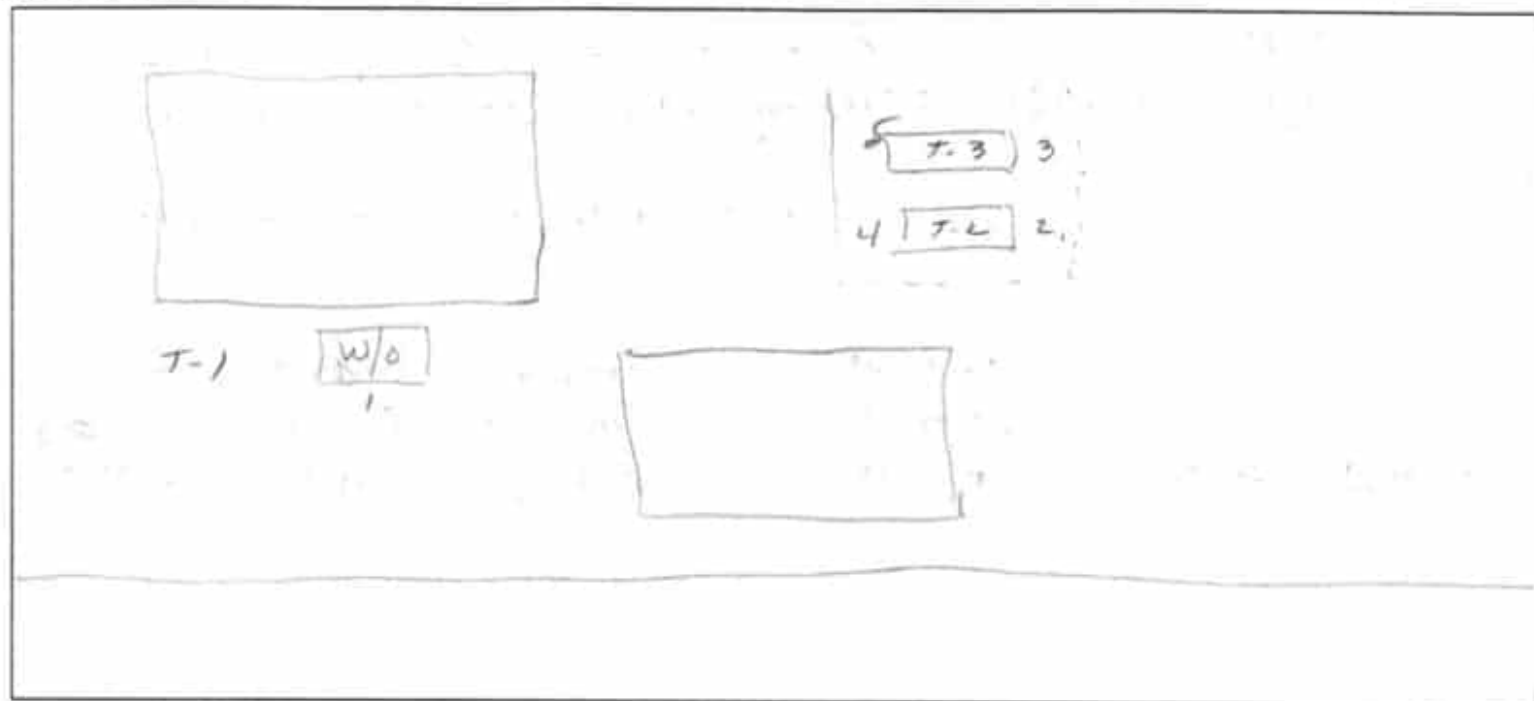
All samples < Action Levels

LETTER SENT NO FURTHER ACTION REQ'D
FORM FILLED INTERIVE PERMIT 4/17/97

INSPECTOR _____

TANK #	SIZE	MATERIAL HELD	UL #	APPEARANCE (RUSTY, HOLED, SOUND, ETC.)
T-1	500	WASTE OIL		SPIND
T-2	3000	GAS		"
T-3	4000	GAS		"

FACILITY MAP:



SAMPLE #	DATE/TIME	DESCRIPTION (color / soil / odor)	LOCATION	DEPTH	EPA TEST #'S
1) W/O 1	1:40	SANDY	CENTER	6'	418.1 METALS
2) 2	3:00	SPINDY/CLEAN	WEST END N.	12-15	8015 8020 H160
3) 3		SANDY/CLEAN	WEST END S. TANK	12-15	
4) 4		" "	EAST NORTH		
5) 5		" "	EAST SOUTH		
6)					
7)					
8)					
9)					
10)					

SAMPLES TAKEN BY ART EVANS A.M. ENV. LABORATORY CHEM-TECH SANTA FE
CONTAINER GLASS LABELS _____ SPLITS NO HEADSPACE _____ SEALS Spilling
REFRIGERATED YES CHAIN OF CUSTODY YES OTHER _____

REQUIRED EPA TESTS:
Gasoline: 8020 (BTEX) & 8015 (TRPH - modified for gas)
Diesel: 8020 & 8015 (modified for diesel) or 418.1
Solvents/HVO's: 8010
Waste Oil: 418.1 (with 8010 if solvents contamination is suspect)
Metals: 7030 (Cd), 7190 (Cr), 7950 (Zn), 7420 (Pb), 7080 (Mn), 8080 (PCB), 9010 (CN's)
Pesticides: 8080 (organo-Cl's), 8140 (N & P containing)

NOTE:
UGST'S ≥1000 g require a minimum of 2 samples. One from the fill end and one from the turbine end. Also, a sample from the dispenser should be taken. Samples should be taken from at least 2' below native soil (not fill). If discoloration is noted in sidewalls, take samples there. And sample stockpiles if contamination is noted. For piping, samples should be taken ± every 20' & at major connections.







14 1'97

PHOTO NARRATIVE



DATE TAKEN: 1-14-97 TIME: 5:00p BY: S. Williams

REMARKS:

UNPERMITTED UST REMOVAL -
27111 5TH ST. Highland
former GKN RENTALS

CASE NAME: _____

SITUS/ADDRESS: _____

RENTAL CENTER

1:14'97



PHOTO NARRATIVE



DATE TAKEN: 1-14-97 TIME: 5:00p BY: S. Williams

REMARKS: UNPERMITTED UST REMOVAL
27111 5th STREET
Former GKN RENTAL YARD

CASE NAME: GKN RENTAL YD
SITUS/ADDRESS: 27111 5th Street Highland

AS0071

TRANSFER RESEARCH SCREEN

12/17/96

15:45:35

PARCEL NUMBER 0290154140000 PARC STAT A TAX STAT 1 ADDR CHNG 03/14/96

SITUS ADDR 27137 FIFTH ST HIGHLAND 92346

MAILING ADDR 8112 LAKE HILLS DR

NOTES

LAS VEGAS NV 89128

C/O SHELLEY ANN HOHAM

BILL	OWNER NAME	ETAL R/I	REC DOC-NO.	REC-DATE	ACQ-DATE
=>	HOHAM, SHELLEY A TR(SHELLEY TRUST)		TR 9602493600000	012496	110485

FORMATTED LEGAL

TRACT 2060 LOT 29 BLOCK/UNIT

UNFORMATTED LEGAL

TRACT NO 2060 BLUE RIBBON FARMS PTN LOT 29 LYING S OF EAST FIFTH EX ST

PROBLEM DEED HISTORY

TYPE	DATE	DOCUMENT-NO	TYPE	DATE	DOCUMENT-NO
------	------	-------------	------	------	-------------

ENTER PARCEL NUMBER /PRESS PFK1 PFK10 RETURN PFK13 VIEW NOTES

*7172 La Riebla St
Las Vegas, NV.*



Karl Gneiting
Safety Coordinator

(714) 283-2161
FAX (714) 283-0425
PAGER (714) 666-7994

100 Chaparral Court, Suite 130 • Anaheim, CA 92808



UNDERGROUND STORAGE TANK INSPECTION REPORT

Facility Name: GKN RENTALS Date: 3-18-94
 Street Address: 27111 E. 5TH ST Establishment No.: 86008092
 City: HIGHLAND CA Zip Code: 9 Number of Tanks: 3
 Business Contact: Karl Gneiting Business Phone No.: 714-283-2161 Number of Employees: 0

Refer to Title 23 of the California Code of Regulations (CCR), Chapters 6.7 of the Health and Safety Code (HSC). The following Code sections are either in Violation (V) or in Compliance (C) with the Underground Storage Tank laws and regulations, or compliance is Not Applicable, Not Addressed or Unknown (N).

PERMITS AND FORMS	V	C	N	CORRECTIONS/NARRATIVES
1. Failure to obtain UST Permits CHSC 25284(a)		✓		This facility is temporarily closing. All three UST's will be put in temp. closure as well continued to be monitored.
2. Failure to pay Permit Fees CHSC 25287(a)		✓		
3. No Form A and B submitted CHSC 25286(a)	✓			
GENERAL REQUIREMENTS				
4. Monitoring/Maintenance Records unavailable CCR 2712 (b)		✓		Waste oil tank was pumped by Filter Recycling Services on 3-15-94. Submit to this department copy of receipt for pumping.
5. Failure to correct prior UST Violations CCR 2712(f)		✓		
6. No Owner/Operator Agreement CHSC 25293(b)		✓		
7. No Statement of Financial Responsibility CHSC 25292.2(a)		✓		
8. Failure to report Change in Ownership CCR 2712(d)		✓		Discussed monitoring options for tanks.
MONITORING OF EXISTING UST SYSTEM				
Monitoring Generally:				
9. No Leak-Detection/Monitoring Plan CHSC 25289(b)	✓			
10. Failure to install Monitoring System CHSC 25292(a)		✓		
11. No Annual Precision Tests CHSC 25292(b)		✓		
12. Precision Test Results not submitted CCR 2643(h)	✓			
13. Monitoring Devices not maintained annually CCR 2641(i)		✓		
14. Failure to monitor Wells monthly/continuously CCR 2648(d)		✓		
Piping:				
15. Pressurized Piping not tested annually CHSC 25292(b) (4)			✓	
16. No In-line Leak Detector installed (Pres/Pipe) CHSC 252921(f)			✓	
17. No monitoring of Suction Product Lines CCR 2641(c)		✓		
Inventory Reconciliation:				
18. No Monthly Inventory Reconciliation CCR 2646(i)		✓		
19. No Annual Inventory Reconciliation CCR 2646(j)		✓		
20. Failure to calibrate Meters annually CCR 2646(f)		✓		
MONITORING OF NEW UST SYSTEMS				
21. No Leak-Detection Plan submitted CHSC 25289(b)			✓	
22. Failure to annually certify Monitoring System CHSC 25289(b)			✓	
23. Pressurized Piping not maintained/tested CCR 2635(b) (5)			✓	
24. Failure to provide Overflow/Spill Protection CHSC 25291(c)			✓	
25. Visual/Audio Alarms not operational CCR 2632(c) (2)			✓	
26. Failure to develop a Response Plan CCR 3634(c)			✓	
UNAUTHORIZED RELEASES AND ABANDONMENTS				
27. Unauthorized Release improper operation CHSC 25292.1(a)		✓		
28. Failure to report Unauthorized Release CCR 2652(b)		✓		
29. Unlawful abandonment of UST's CHSC 25298(a)			✓	
30. Unlawful closure of UST's CHSC 25298(c)			✓	
31. Failure to properly temporarily close UST HSC 25298(b)			✓	
* Submit A + B forms				
* Submit 2 most recent precision tests				
* Submit leak detection monitoring plan.				
* Submit copy of tanks being pumped + reused if tanks are put into temp. closure				
* Submit waste oil disposal receipts.				
<input checked="" type="checkbox"/> Inspection _____ Time Spent _____ <input type="checkbox"/> Reinspection _____ Reviewed _____ <input type="checkbox"/> Complaint _____ Entered _____ <input type="checkbox"/> NOV Issued _____ <input type="checkbox"/> C.D. Date _____				

Inspector Kathleen M. Alexander

Received by Paul Gneiting





UNDERGROUND STORAGE TANK INSPECTION REPORT

Facility Name: GNRCR GKN RENTALS Date: 3-18-94
 Street Address: 3711 E. 5TH ST Establishment No.: 86008092
 City: HIGHLAND CA Zip Code: 9 Number of Tanks: 3
 Business Contact: Karl Gering Business Phone No.: 714-283-2161 Number of Employees: 0

Refer to Title 23 of the California Code of Regulations (CCR), Chapters 6.7 of the Health and Safety Code (HSC). The following Code sections are either in Violation (V) or in Compliance (C) with the Underground Storage Tank laws and regulations, or compliance is Not Applicable, Not Addressed or Unknown (N).

PERMITS AND FORMS	V	C	N	CORRECTIONS/NARRATIVES
1. Failure to obtain UST Permits CHSC 25284(a)		✓		This facility was temporarily closing. All three UST's will be put in temp. closure as well continued to be monitored.
2. Failure to pay Permit Fees CHSC 25287(a)		✓		
3. No Form A and B submitted CHSC 25288(a)	✓			
GENERAL REQUIREMENTS				
4. Monitoring/Maintenance Records unavailable CCR 2712 (b)		✓		Waste Oil tank was pumped by Ulter Recycling Services on 3-15-94. Submit to this department copy of receipt for pumping.
5. Failure to correct prior UST Violations CCR 2712(f)		✓		
6. No Owner/Operator Agreement CHSC 25293(b)		✓		
7. No Statement of Financial Responsibility CHSC 25292.2(a)		✓		
8. Failure to report Change in Ownership CCR 2712(d)		✓		
MONITORING OF EXISTING UST SYSTEM				
Monitoring Generally:				
9. No Leak-Detection/Monitoring Plan CHSC 25289(b)	✓			Discussed monitoring options for tanks.
10. Failure to install Monitoring System CHSC 25292(a)		✓		
11. No Annual Precision Tests CHSC 25292(b)		✓		
12. Precision Test Results not submitted CCR 2643(h)	✓			
13. Monitoring Devices not maintained annually CCR 2641(i)		✓		
14. Failure to monitor Wells monthly/continuously CCR 2648(d)		✓		
Piping:				
15. Pressurized Piping not tested annually CHSC 25292(b) (4)			✓	* Submit A + B forms * Submit 2 most recent precision tests * Submit leak detection monitoring plan.
16. No In-line Leak Detector installed (Pres/Pipe) CHSC 25292(f)			✓	
17. No monitoring of Suction Product Lines CCR 2641(c)		✓		
Inventory Reconciliation:				
18. No Monthly Inventory Reconciliation CCR 2646(i)		✓		* Submit copy of tanks being pumped & closed if tanks are put into temp. closure * Submit waste oil disposal receipts.
19. No Annual Inventory Reconciliation CCR 2646(j)		✓		
20. Failure to calibrate Meters annually CCR 2646(f)		✓		
MONITORING OF NEW UST SYSTEMS				
21. No Leak-Detection Plan submitted CHSC 25289(b)			✓	
22. Failure to annually certify Monitoring System CHSC 25289(b)			✓	
23. Pressurized Piping not maintained/tested CCR 2635(b) (5)			✓	
24. Failure to provide Overflow/Spill Protection CHSC 25291(c)			✓	
25. Visual/Audio Alarms not operational CCR 2632(c) (2)			✓	
26. Failure to develop a Response Plan CCR 3634(c)			✓	
UNAUTHORIZED RELEASES AND ABANDONMENTS				
27. Unauthorized Release improper operation CHSC 25292.1(a)		✓		
28. Failure to report Unauthorized Release CCR 2652(b)		✓		
29. Unlawful abandonment of UST's CHSC 25298(a)			✓	
30. Unlawful closure of UST's CHSC 25298(c)			✓	
31. Failure to properly temporarily close UST HSC 25298(b)			✓	
<input checked="" type="checkbox"/> Inspection _____ Time Spent _____ <input type="checkbox"/> Reinspection _____ Reviewed _____ <input type="checkbox"/> Complaint _____ Entered _____ <input type="checkbox"/> NOV Issued _____ <input type="checkbox"/> C.D. Date _____				

Inspector Kathleen M. Alvarado

Received by Michael Gentry

LEAK DETECTION & MONITORING PROGRAM

Existing Underground Storage Tanks

(Installed before January 1984)

Send completed proposal to: County of San Bernardino
 Department of Environmental Health Services
 385 North Arrowhead Avenue, 2nd Floor
 San Bernardino, CA 92415-0160

I. General Information

Facility Name: GKN Rentals
 Facility Owner: ~~John Hobam~~ GKN Rentals
 Site Address: 27111 E 5th Street Highland, CA 92346
 Mailing Address: PO Box 68018 Anaheim, CA 92817-8018
 Telephone: (909) 864-3130 (714) 283-2161
 Property Owner: John Hobam
 Mailing Address: 7172 La Puebla St.
Las Vegas, Nv. 89120

Note: If the operator of the UST is not the owner, then the owner shall enter into a written contract with the operator requiring the operator to monitor the UST; to maintain appropriate records; and to implement reporting procedures as required by any applicable permit. Both the owner and the operator are responsible for assuring the UST system is repaired, upgraded or closed as appropriate.

Attach a copy of the signed agreement to this proposal when it is submitted.

Underground Storage Tank Information

UST #	Manufacturer	Tank Material (Steel/Fiberglass)	Size	Install Date	Product
<u>1</u>	<u>UNK</u>	<u>Steel</u>	<u>4,000</u>	<u>Prior to '84</u>	<u>Diesel</u>
<u>2</u>	<u>UNK</u>	<u>Steel</u>	<u>3,000</u>	<u>Prior to '84</u>	<u>Gas</u>
<u>3</u>	<u>UNK</u>	<u>Steel</u>	<u>250</u>	<u>Prior to '84</u>	<u>Waste Oil</u>

Depth to groundwater: 146 feet*

Is there any known soil contamination at this site? yes no

If yes, describe on a separate page and attach to this proposal.

Location of nearest surface water: Approximately 1/4 mile to the South, Santa Anna River

Location of nearest well(s): 1 well approximately 1/4 mile to the North and 1 well approximately 1/2 mile to the west

*Contact DEHS Water Section or the local water agency for determination of groundwater depth.

II. Underground Storage Tank Monitoring (Single-wall tanks)

Owners of existing UST's shall implement a monitoring program that is capable of detecting any unauthorized release at the earliest possible time.

Indicate which of the following methods of leak detection are to be used for the monitoring of UST's:

- Electronic Inventory Reconciliation
- Manual Inventory Reconciliation
- Manual Tank Gauging (for UST's of 2000 gallons or less)

See corresponding explanation of monitoring methods. Fill in information as needed.

Electronic Inventory Reconciliation

Monitoring shall be conducted at least monthly and capable of detecting a release of 0.2 gallons per hour (i.e., a tank-level monitor or tank integrity test).

Note: If a tank-level monitor is used, it must print out a hard copy of all data reported, including: time, date, tank ID, fuel depth, water depth, temperature, liquid volume, the time automatic tank gauging is performed and hourly temperature-corrected volume data during the automatic tank test.

If you have a tank-level monitor, fill in the following information:

Manufacturer: _____

Model Number: _____

If you are using monthly tank integrity testing, fill in the following information:

Contractor: _____

Test Method: _____

All motor vehicle fuel UST's will require electronic inventory reconciliation after 1998.

Manual Inventory Reconciliation

Manual inventory reconciliation shall only be used as part of a monitoring program for existing USTs which contain motor vehicle fuel.

Note: This option is not available after January 1, 1993 for UST's in groundwater at a depth between 0 - 30 feet. This option is not available for any UST after 1998. This option also includes other electronic devices which do not meet the above requirements of Electronic Inventory Reconciliation.

✓ The following steps shall be used:

- Daily stick readings of inventory including all delivery/inputs and withdrawals. Daily variations shall be the difference between physically measured inventory and calculated inventory.

- Allowable monthly variations are 1% of throughput plus one hundred thirty (130) gallons.
- If inventory reconciliation measurements exceed allowable monthly variations, the owner and/or operator shall notify DEHS within twenty-four (24) hours. In addition the owner/operator shall conduct an investigation to determine the cause of the excessive variation. This investigation shall include a research of the calculations and inspection of all dispensers and other accessible equipment. If a second monthly-inventory reconciliation record confirms the initial results, the UST is to be considered leaking and unauthorized release procedures shall be followed. All records of investigations made shall be in writing and retained on site for three (3) years.
- All meters used for input/withdrawal measurements shall be inspected by San Bernardino County Weights and Measures or a certified serviceman annually.
- Annually the owner/operator shall submit a statement certifying under penalty of perjury that variations are within allowable tolerances, or include a list detailing occurrences when UST tolerances were exceeded.

✓ Annual Tank Integrity Test

Manual Tank Gauging

This option can only be used for existing underground storage tanks which have a total capacity of 2000 gallons or less.

Note: This option will not be available for UST(s) greater than 1000 gallons after 1998.

- ✓ The system shall be capable of being taken out of service for forty-eight (48) continuous hour per week.
- ✓ Weekly tank gauging shall be conducted. The following steps shall be used:
 - The UST(s) shall not have any inputs for twelve (12) hours before the gauging period begins.
 - Measurements shall be taken at the beginning and ending of the gauging period. The gauging period shall last for thirty-six (36) continuous hours.
 - The UST(s) shall be secured to prevent any inputs or withdrawals during the gauging period.
 - The average of the two stick readings, to the nearest one-eighth (1/8) inch, at the beginning and ending of the gauging period shall be taken.
 - If the variation between the beginning and the ending measurements exceeds the allowable limit given below, then a second gauging period shall be conducted. If the second gauging period confirms variation limits have been exceeded, a tank integrity test shall be conducted within seventy-two (72) hours.

UST Gauging Limits for Variations

UST Size	One Test/Gallons	Average Four Tests/Gallons
550 or less	10	5
551-1000	13	7
1001-2000	26	13

- If the integrity test confirms a leak, then the UST(s) shall be replaced, repaired or closed.
- All stick readings shall be kept on a written log sheet and retained at the site for three (3) years.
- An annual report shall be submitted to DEHS stating all UST gauging data are within the allowable variations. The statement shall be submitted under penalty of perjury.

✓ Annual Tank Integrity Test

Additional Requirements

The following are additional requirements to your monitoring program and are dependent upon depth to groundwater. Please check the groundwater depth that applies.

- Groundwater depth 0 - 30 feet**
 - Groundwater monitoring wells*
 - Overfill protection
 - Spill-proof fill boxes
 - Electronic tank-level monitor required by January 1, 1993

- Groundwater depth 30 - 100 feet**
 - Vadose monitoring wells*
 - Overfill protection
 - Spill-proof fill boxes
 - Electronic tank-level monitoring required by 1998

- Groundwater depth greater than 100 feet**
 - No monitoring wells required
 - Overfill protection by December 1998
 - Spill-proof fill boxes by December 1998
 - Electronic tank-level monitor by December 1998

*Contact DEHS Water Section for well standards at (909) 387-4666

III. Piping Monitoring *(Please check appropriate boxes)*

Piping Material

- Fiberglass-reinforced plastic
- Steel
- Other _____

The piping is constructed of steel.
Single wall Double wall _____

The piping is constructed of fiberglass-reinforced plastic.
Single wall _____ Double wall _____

Piping System

- Pressurized (below)
 Suction operated (page 6)

Monitoring Methods for Pressurized Piping

One of the following shall be used:

Install an Automatic Line-Leak Detector which shall be capable of detecting a leak of 3 gallons per hour at 10 psi within one hour and an Electronic Line-Leak Detector which tests monthly at 0.2 gallons per hour at normal operating pressure; or

Install an Automatic Line-Leak Detector which shall be capable of detecting a leak of 3 gallons per hour at 10 psi within one hour and an Electronic Line-Leak Detector which tests annually at 0.1 gallons per hour at 1.5 times the operating pressure; or

Install an Automatic Line-Leak Detector which shall be capable of detecting a leak of 3 gallons per hour at 10 psi within one hour and an Annual Line-Tightness Testing.

Provide the following:

Automatic Line-Leak Detector Model: _____
Name of Manufacturer: _____

Electronic Line-Leak Detector Model: _____
Name of Manufacturer: _____

The Line-Leak Detector will:

- Slow down dispenser or turbine
 Shut off turbine (required by 1998)

All pressurized piping containing motor vehicle fuel shall be retrofitted with secondary containment unless it is constructed of fiberglass-reinforced plastic or cathodically-protected steel. Retrofitting must be completed by December 22, 1998.

Monitoring Methods for Single-Phase On-Operated Piping

- ✓ Suction pipelines shall be integrity tested once every three (3) years.

Suction pipelines shall be monitored **daily** for the presence of air in the pipeline by observing the suction pumping system for the following indicators:

- ✓ The cost/quantity display wheels on the meter suction pump skip or jump during operation;
- ✓ The suction pump is operating, but no motor vehicle fuel is being pumped;
- ✓ The suction pump seems to over-speed when first turned on and then slows down as it begins to pump liquid; and
- ✓ A rattling sound in the suction pump and erratic flow indicating an air and liquid mixture.

If any of the above indicators are observed during testing of the suction piping system, the pipeline check valve should be inspected to determine if it is seated tightly. If there is any doubt following the inspection that the valve seats tightly, it should be repaired, replaced or sealed off. Then the suction pumping test should be repeated and, if air is still entering the suction line, it is assumed the pipe is leaking underground.

Monitoring Methods for Piping Containing Other Hazardous Substances

Piping containing hazardous substances, **other than** motor vehicle fuel, shall be retrofitted with secondary containment by December 22, 1998 or be removed. If your piping falls into this category, please check one of the following:

- The piping at this facility is single wall and shall be retrofitted or replaced by December 22, 1998.
- The piping at this facility is double-walled and does not require replacement.

Describe: _____

IV. Unauthorized Release Reporting

Contact DEHS at 1-800-33-TOXIC within 24 hours of an unauthorized release.

Within five days of the release, the operator shall submit a written report to DEHS detailing the cause and a description of the actions taken to control and remediate the release.

Name, title and phone number of person(s) responsible for authorizing any work necessary:

Name/Title: Mike Stevens / Risk Manager

Phone number: (714) 283-2161

Name/Title: David Blanchard / VP Finance

Phone number: (714) 283-2161

List the name and phone number of an emergency-response contractor who you could contact after a release.

Contractor: Advanced Environmental - 24 Hour Emergency

Phone number: (714) 590-4229

V. Summary of UST System Upgrade Regulation Requirements

- ✓ All UST's containing hazardous substances, other than motor vehicle fuel (i.e., oil, waste oil and solvents), shall be retrofitted with secondary containment or be removed by December 28, 1998.

- ✓ Motor vehicle fuel UST's made of steel shall, on or before December 22, 1998, be retrofitted with secondary containment or an interior lining and exterior cathodic protection or be removed.

Tank Systems Monitoring

Please check or fill in the appropriate boxes.

UST Monitoring

- Electronic Inventory
- Manual Inventory
- Tank Gauging
- Overfill Protection
- Spill-Proof Fill Boxes

Pipe Monitoring

- Steel (ST) / Fiberglass (FG)
- Single wall (SW) / Double wall (DW)
- Pressure (P) / Suction (S)

Automatic Line-Leak Detector with Electronic Line-Leak Detector tested monthly.

Automatic Line-Leak Detector with Electronic Line-Leak Detector tested annually.

Automatic Line-Leak Detector with an Annual Tank Integrity Test.

	DIESEL	GAS	WASTE OIL	UST #1	UST #2	UST #3	UST #4	UST #5	UST #6
Electronic Inventory									
Manual Inventory	X	X							
Tank Gauging			X						
Overfill Protection									
Spill-Proof Fill Boxes									
Steel (ST) / Fiberglass (FG)	ST	ST	ST						
Single wall (SW) / Double wall (DW)	SW	SW	SW						
Pressure (P) / Suction (S)	S	S	N/A						
Automatic Line-Leak Detector with Electronic Line-Leak Detector tested monthly.									
Automatic Line-Leak Detector with Electronic Line-Leak Detector tested annually.									
Automatic Line-Leak Detector with an Annual Tank Integrity Test.									

I declare under penalty of law that I have reviewed this Leak Detection and Monitoring Program Plan and understand my responsibilities; and that the information provided in this and all attached documents is true and correct to the best of my knowledge.

Signature of Owner/Operator: *Karl Giering* Date: 3/21/99

Print Name of Owner/Operator: Karl Giering Title: Safety Coordinator

March 24, 1994

County of San Bernardino
Department of Environmental Health
Attn: Kathleen Alvarez
385 N. Arrowhead Avenue
San Bernardino, CA 92415-0160



100 Chaparral Court, Suite 130
Anaheim, CA 92808-2236
Tel: (714) 283-2161
Fax: (714) 283-0425

RE: GKN Rentals - Highland

Dear Ms. Alvarez,

GKN Rentals has decided to cease business operations at our Highland facility due to continued recessionary conditions in the local economy. We have removed all hazardous materials and wastes from the site as per our discussions and we request the elimination of any unnecessary permits.

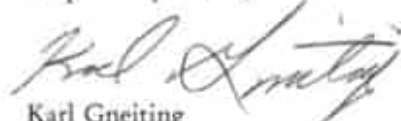
During your recent inspection of the facility, we discussed various options for handling our UST's. Upon further discussion with the executive management of the company, GKN has decided to leave the tanks open and continue with our normal monitoring procedures. This decision was based on the economic factors and timing of a forced UST removal or upgrade prior to 1998 if we decided to re-open the Highland location. Additionally, since we will continue to leave these tanks open, the annual integrity test has been re-scheduled for its anniversary date in July 1994.

Also included in this package:

- State forms "A" and "B" for the UST's at Highland
- S.B. County Leak Detection and Monitoring Program
- A copy of the results of the July 1993 Annual Integrity Test
- Manifests for the removal of the Safety Kleen parts washers, waste oil, and miscellaneous hazardous waste barrels.
- A complete copy of GKN's UST program

Thank you for your time and assistance in this matter. GKN Rentals strives to be a clean and efficient operation and your patience and assistance with compliance issues is appreciated. Please contact me if you require any further information.

Respectfully Yours,



Karl Gneiting
Safety Coordinator

Enclosures

KG/tbk



FORM 'A':
SITE

UNDERGROUND STORAGE TANK PROGRAM
FACILITY/SITE, INFORMATION and/or PERMIT APPLICATION
COMPLETE THIS FORM FOR EACH FACILITY/SITE

N2
28808

MARK ONLY ONE ITEM	<input checked="" type="checkbox"/> 1 NEW PERMIT	<input type="checkbox"/> 3 RENEWAL PERMIT	<input type="checkbox"/> 5 CHANGE OF INFORMATION	<input type="checkbox"/> 7 PERMANENTLY CLOSED SITE
	<input type="checkbox"/> 2 INTERIM PERMIT	<input type="checkbox"/> 4 AMENDED PERMIT	<input type="checkbox"/> 6 TEMPORARY SITE CLOSURE	

I. FACILITY/SITE INFORMATION & ADDRESS — (MUST BE COMPLETED)

FACILITY/SITE NAME GKN Rentals		CARE OF ADDRESS INFORMATION PO Box 68018 Anaheim, CA 92817		
ADDRESS 27111 E. 5th Street		NEAREST CROSS STREET Palm	<input checked="" type="checkbox"/> Box to indicate CORPORATION RENEWAL <input type="checkbox"/> PARTNERSHIP LOCAL-AGENCY COUNTY-AGENCY <input type="checkbox"/> STATE-AGENCY FEDERAL-AGENCY	
CITY NAME Highland, CA 92346		STATE CA	ZIP CODE 92346	SITE PHONE # WITH AREA CODE (909) 864-3130
TYPE OF BUSINESS: <input type="checkbox"/> 2 DISTRIBUTOR <input type="checkbox"/> 4 PROCESSOR <input checked="" type="checkbox"/> 5 OTHER <input type="checkbox"/> 1 GAS STATION <input type="checkbox"/> 3 FARM		EPA ID # CAL000016298		# of TANK's AT THIS SITE 3
EMERGENCY CONTACT PERSON (PRIMARY)		EMERGENCY CONTACT PERSON (SECONDARY)		
DAYS: NAME (LAST, FIRST) Stevens, Mike		DAYS: NAME (LAST, FIRST) Gneiting, Karl		
PHONE # WITH AREA CODE (714) 283-2161		PHONE # WITH AREA CODE (714) 283-2161		
NIGHTS: NAME (LAST, FIRST) Same		NIGHTS: NAME (LAST, FIRST) Same		
PHONE # WITH AREA CODE (714) 666-7994		PHONE # WITH AREA CODE (714) 666-7994		

II. PROPERTY OWNER INFORMATION & ADDRESS — (MUST BE COMPLETED)

NAME John Hoham		CARE OF ADDRESS INFORMATION John Hoham		
MAILING or STREET ADDRESS 7172 La Puebla St		<input checked="" type="checkbox"/> Box to indicate CORPORATION INDIVIDUAL <input type="checkbox"/> PARTNERSHIP LOCAL-AGENCY COUNTY-AGENCY <input type="checkbox"/> STATE-AGENCY FEDERAL-AGENCY		
CITY NAME Las Vegas		STATE NV	ZIP CODE 89120	PHONE # WITH AREA CODE (702) 898-2902

III. TANK OWNER INFORMATION & ADDRESS — (MUST BE COMPLETED)

NAME GKN Rentals (operator)		CARE OF ADDRESS INFORMATION Mike Stevens / Karl Gneiting		
MAILING or STREET ADDRESS PO Box 68018		<input checked="" type="checkbox"/> Box to indicate CORPORATION INDIVIDUAL <input type="checkbox"/> PARTNERSHIP LOCAL-AGENCY COUNTY-AGENCY <input type="checkbox"/> STATE-AGENCY FEDERAL-AGENCY		
CITY NAME Anaheim, CA		STATE CA	ZIP CODE 92817-8018	PHONE # WITH AREA CODE (714) 283-2161

IV. LEGAL NOTIFICATION AND BILLING ADDRESS

CHECK ONE (1) BOX INDICATING WHICH ABOVE ADDRESS SHOULD BE USED FOR BOTH LEGAL NOTIFICATION AND BILLING: I. II. III.

THIS FORM HAS BEEN COMPLETED UNDER PENALTY OF PERJURY, AND TO THE BEST OF MY KNOWLEDGE, IS TRUE AND CORRECT.

APPLICANT'S NAME (PRINTED & SIGNATURE) Karl Gneiting	DATE 3/21/94
--	------------------------

LOCAL AGENCY USE ONLY

COUNTY #	JURISDICTION #	AGENCY #	FACILITY ID #	# of TANKS at SITE
CURRENT LOCAL AGENCY FACILITY ID #		APPROVED BY NAME		PHONE # WITH AREA CODE
PERMIT NUMBER	PERMIT APPROVAL DATE	PERMIT EXPIRATION DATE		
LOCATION CODE	CENSUS TRACT #	SUPERVISOR-DISTRICT CODE	BUSINESS PLAN FILED YES <input type="checkbox"/> NO <input type="checkbox"/>	DATE FILED
CHECK #	PERMIT AMOUNT	SURCHARGE AMOUNT	FEE CODE	RECEIPT # BY:

THIS FORM MUST BE ACCOMPANIED BY AT LEAST (1) OR MORE TANK PERMIT FORM 'B' APPLICATION(S), UNLESS THIS IS A CHANGE OF SITE INFORMATION ONLY.
FORM A (3-2-88)



FORM 'B':
TANK

UNL...GROUND STORAGE TANK PERMIT APPLICATION INFORMATION

COMPLETE A SEPARATE FORM WITH THE FOLLOWING INFORMATION FOR EACH TANK.

No 68267

MARK ONLY ONE ITEM	<input checked="" type="checkbox"/> 1 NEW PERMIT	<input type="checkbox"/> 3 RENEWAL PERMIT	<input type="checkbox"/> 5 CHANGE OF INFORMATION	<input type="checkbox"/> 7 PERMANENTLY CLOSED TANK
	<input type="checkbox"/> 2 INTERIM PERMIT	<input type="checkbox"/> 4 AMENDED PERMIT	<input type="checkbox"/> 6 TEMPORARY TANK CLOSURE	<input type="checkbox"/> 8 TANK REMOVED

FACILITY/SITE NAME WHERE TANK IS INSTALLED: GKN Rentals FARM TANK - YES NO

I. TANK DESCRIPTION COMPLETE ALL ITEMS - IF UNKNOWN - SO SPECIFY

A. OWNERS TANK ID # <u>HLS-1W0</u>	B. MANUFACTURED BY: <u>Unknown</u>
C. YEAR INSTALLED <u>Prior to 1984</u>	D. TANK CAPACITY IN GALLONS: <u>250</u>

II. TANK CONTENTS IF (A.1), IS MARKED, COMPLETE ITEM C. IF (A.1), IS NOT MARKED, COMPLETE ITEM D.

A. <input type="checkbox"/> 1 MOTOR VEHICLE FUEL	<input type="checkbox"/> 2 PETROLEUM	B. <input type="checkbox"/> 1 PRODUCT	C. <input type="checkbox"/> 1 UNLEADED	<input type="checkbox"/> 2 LEADED	<input type="checkbox"/> 3 DIESEL
<input type="checkbox"/> 3 CHEMICAL PRODUCT	<input checked="" type="checkbox"/> 4 OIL	<input checked="" type="checkbox"/> 2 WASTE	<input type="checkbox"/> 4 GASAHOL	<input type="checkbox"/> 5 JET FUEL	<input type="checkbox"/> 6 AVIATION GAS
<input type="checkbox"/> 5 HAZARDOUS	<input type="checkbox"/> 80 EMPTY	<input type="checkbox"/> 95 UNKNOWN	<input type="checkbox"/> 7 METHANOL	<input checked="" type="checkbox"/> 99 OTHER (DESCRIBE IN ITEM D, BELOW)	

D. IF NOT MOTOR VEHICLE FUEL, ENTER NAME OF HAZARDOUS SUBSTANCE STORED & C.A.S. # Waste Oil C.A.S. # _____

III. TANK CONSTRUCTION MARK ONE ITEM ONLY IN BOX A, B, C, & D

A. TYPE OF SYSTEM	<input type="checkbox"/> 1 DOUBLE WALLED	<input type="checkbox"/> 3 SINGLE WALLED WITH EXTERIOR LINER	<input type="checkbox"/> 95 UNKNOWN
	<input checked="" type="checkbox"/> 2 SINGLE WALLED	<input type="checkbox"/> 4 SECONDARY CONTAINMENT	<input type="checkbox"/> 99 OTHER _____
B. TANK MATERIAL	<input checked="" type="checkbox"/> 1 STEEL/IRON	<input type="checkbox"/> 2 STAINLESS STEEL	<input type="checkbox"/> 3 FIBERGLASS
	<input type="checkbox"/> 5 CONCRETE	<input type="checkbox"/> 6 POLYVINYL CHLORIDE	<input type="checkbox"/> 7 ALUMINUM
	<input type="checkbox"/> 9 BRONZE	<input type="checkbox"/> 10 GALVANIZED STEEL	<input type="checkbox"/> 95 UNKNOWN
C. INTERIOR LINING	<input type="checkbox"/> 1 RUBBER LINED	<input type="checkbox"/> 2 ALKYL LINING	<input type="checkbox"/> 3 EPOXY LINING
	<input type="checkbox"/> 5 GLASS LINING	<input checked="" type="checkbox"/> 8 UNLINED	<input type="checkbox"/> 4 PHENOLIC LINING
	<input type="checkbox"/> IS LINING MATERIAL COMPATIBLE WITH 100% METHANOL? <input type="checkbox"/> YES <input type="checkbox"/> NO		<input type="checkbox"/> 95 UNKNOWN
D. CORROSION PROTECTION	<input type="checkbox"/> 1 POLYETHYLENE WRAP	<input type="checkbox"/> 2 TAR OR ASPHALT	<input type="checkbox"/> 3 VINYL WRAP
	<input type="checkbox"/> 5 CATHODIC PROTECTION	<input checked="" type="checkbox"/> 91 NONE	<input type="checkbox"/> 4 FIBERGLASS REINFORCED PLASTIC
		<input type="checkbox"/> 95 UNKNOWN	<input type="checkbox"/> 99 OTHER _____

IV. PIPING INFORMATION CIRCLE A IF ABOVE GROUND, U IF UNDERGROUND, BOTH IF APPLICABLE

A. SYSTEM TYPE	A U 1 SUCTION	A U 2 PRESSURE	A U 3 GRAVITY	A U 91 NONE	A U 95 UNKNOWN	A U 99 OTHER
B. CONSTRUCTION	A U 1 SINGLE WALLED	A U 2 DOUBLE WALLED	A U 3 LINED TRENCH	A U 91 NONE	A U 95 UNKNOWN	A U 99 OTHER
C. MATERIAL	A U 1 STEEL/IRON	A U 2 STAINLESS STEEL	A U 3 POLYVINYL CHLORIDE (PVC)	A U 4 FIBERGLASS PIPE	A U 91 NONE	
	A U 5 ALUMINUM	A U 6 CONCRETE	A U 7 STEEL CLAD W/FRP	A U 8 100% METHANOL COMPATIBLE FRP		
	A U 9 GALVANIZED STEEL	A U 95 UNKNOWN	A U 99 OTHER			

V. LEAK DETECTION SYSTEM CIRCLE P FOR PRIMARY, OR S FOR SECONDARY, A PRIMARY LEAK DETECTION SYSTEM MUST BE CIRCLED.

P S 1 VISUAL CHECK	P S 2 INVENTORY RECONCILIATION	P S 3 VADOSE WELLS	P S 4 ELECTRONIC MONITOR	P S 5 GROUND WATER MONITORING WELLS
P S 6 PRECISION TESTING	P S 7 PRESSURE TESTING	P S 91 NONE	P S 95 UNKNOWN	P S 99 OTHER

VI. INFORMATION ON TANK PERMANENTLY CLOSED IN PLACE

1. ESTIMATED DATE LAST USED (MO/YR)	2. ESTIMATED QUANTITY OF SUBSTANCE REMAINING IN GALLONS	3. WAS TANK FILLED WITH INERT MATERIAL? <input type="checkbox"/> YES <input type="checkbox"/> NO
-------------------------------------	---	--

THIS FORM HAS BEEN COMPLETED UNDER PENALTY OF PERJURY, AND TO THE BEST OF MY KNOWLEDGE, IS TRUE AND CORRECT.

APPLICANT'S NAME (PRINTED & SIGNATURE) <u>Karl Corroting / Karl H... [Signature]</u>	DATE <u>3/21/94</u>
---	------------------------

LOCAL AGENCY USE ONLY

COUNTY #	JURISDICTION #	AGENCY #	FACILITY ID #	TANK ID #
<input type="text"/>	<input type="text"/>	<input type="text"/>	<input type="text"/>	<input type="text"/>
CURRENT LOCAL AGENCY FACILITY ID #		APPROVED BY NAME		PHONE # WITH AREA CODE
<input type="text"/>		<input type="text"/>		<input type="text"/>
PERMIT NUMBER	PERMIT APPROVAL DATE	PERMIT EXPIRATION DATE		
<input type="text"/>	<input type="text"/>	<input type="text"/>		
CHECK #	PERMIT AMOUNT	SURCHARGE AMT.	FEE CODE	RECEIPT #
<input type="text"/>	<input type="text"/>	<input type="text"/>	<input type="text"/>	<input type="text"/>



FORM 'B':
TANK

UNLINED GROUND STORAGE TANK PERMIT APPLICATION INFORMATION

COMPLETE A SEPARATE FORM WITH THE FOLLOWING INFORMATION FOR EACH TANK.

No 68265

MARK ONLY ONE ITEM	<input checked="" type="checkbox"/> 1 NEW PERMIT	<input type="checkbox"/> 3 RENEWAL PERMIT	<input type="checkbox"/> 5 CHANGE OF INFORMATION	<input type="checkbox"/> 7 PERMANENTLY CLOSED TANK
	<input type="checkbox"/> 2 INTERIM PERMIT	<input type="checkbox"/> 4 AMENDED PERMIT	<input type="checkbox"/> 6 TEMPORARY TANK CLOSURE	<input type="checkbox"/> 8 TANK REMOVED
FACILITY/SITE NAME WHERE TANK IS INSTALLED: <u>GKN Rentals</u>				FARM TANK - YES <input type="checkbox"/> NO <input checked="" type="checkbox"/>

I. TANK DESCRIPTION COMPLETE ALL ITEMS - IF UNKNOWN - SO SPECIFY

A. OWNERS TANK ID # <u>HLS-1D</u>	B. MANUFACTURED BY: <u>Unknown</u>
C. YEAR INSTALLED <u>Prior to 1984</u>	D. TANK CAPACITY IN GALLONS <u>4,000</u>

II. TANK CONTENTS IF (A.1), IS MARKED, COMPLETE ITEM C. IF (A.1), IS NOT MARKED, COMPLETE ITEM D.

A. <input checked="" type="checkbox"/> 1 MOTOR VEHICLE FUEL <input type="checkbox"/> 3 CHEMICAL PRODUCT <input type="checkbox"/> 5 HAZARDOUS	B. <input checked="" type="checkbox"/> 1 PRODUCT <input type="checkbox"/> 2 WASTE	C. <input type="checkbox"/> 1 UNLEADED <input type="checkbox"/> 4 GASAHOL <input type="checkbox"/> 7 METHANOL
<input type="checkbox"/> 2 PETROLEUM <input type="checkbox"/> 4 OIL <input type="checkbox"/> 95 UNKNOWN		<input type="checkbox"/> 2 LEADED <input type="checkbox"/> 5 JET FUEL <input type="checkbox"/> 99 OTHER (DESCRIBE IN ITEM D, BELOW)
D. IF NOT MOTOR VEHICLE FUEL, ENTER NAME OF HAZARDOUS SUBSTANCE STORED & C.A.S. # _____ C.A.S. # _____		

III. TANK CONSTRUCTION MARK ONE ITEM ONLY IN BOX A, B, C, & D

A. TYPE OF SYSTEM	<input type="checkbox"/> 1 DOUBLE WALLED	<input type="checkbox"/> 3 SINGLE WALLED WITH EXTERIOR LINER	<input type="checkbox"/> 95 UNKNOWN
	<input checked="" type="checkbox"/> 2 SINGLE WALLED	<input type="checkbox"/> 4 SECONDARY CONTAINMENT	<input type="checkbox"/> 99 OTHER _____
B. TANK MATERIAL	<input checked="" type="checkbox"/> 1 STEEL/IRON	<input type="checkbox"/> 2 STAINLESS STEEL	<input type="checkbox"/> 3 FIBERGLASS
	<input type="checkbox"/> 5 CONCRETE	<input type="checkbox"/> 6 POLYVINYL CHLORIDE	<input type="checkbox"/> 7 ALUMINUM
	<input type="checkbox"/> 9 BRONZE	<input type="checkbox"/> 10 GALVANIZED STEEL	<input type="checkbox"/> 95 UNKNOWN
C. INTERIOR LINING	<input type="checkbox"/> 1 RUBBER LINED	<input type="checkbox"/> 2 ALKYL LINING	<input type="checkbox"/> 3 EPOXY LINING
	<input type="checkbox"/> 5 GLASS LINING	<input checked="" type="checkbox"/> 6 UNLINED	<input type="checkbox"/> 4 PHENOLIC LINING
	<input type="checkbox"/> 9 LINING MATERIAL COMPATIBLE WITH 100% METHANOL?	<input type="checkbox"/> YES <input type="checkbox"/> NO	<input type="checkbox"/> 95 UNKNOWN
D. CORROSION PROTECTION	<input type="checkbox"/> 1 POLYETHYLENE WRAP	<input type="checkbox"/> 2 TAR OR ASPHALT	<input type="checkbox"/> 3 VINYL WRAP
	<input type="checkbox"/> 5 CATHODIC PROTECTION	<input checked="" type="checkbox"/> 91 NONE	<input type="checkbox"/> 4 FIBERGLASS REINFORCED PLASTIC
		<input type="checkbox"/> 95 UNKNOWN	<input type="checkbox"/> 99 OTHER _____

IV. PIPING INFORMATION CIRCLE A IF ABOVE GROUND, U IF UNDERGROUND, BOTH IF APPLICABLE

A. SYSTEM TYPE	<input checked="" type="radio"/> A U 1 SUCTION	<input type="radio"/> A U 2 PRESSURE	<input type="radio"/> A U 3 GRAVITY	<input type="radio"/> A U 91 NONE	<input type="radio"/> A U 95 UNKNOWN	<input type="radio"/> A U 99 OTHER
B. CONSTRUCTION	<input checked="" type="radio"/> A U 1 SINGLE WALLED	<input type="radio"/> A U 2 DOUBLE WALLED	<input type="radio"/> A U 3 LINED TRENCH	<input type="radio"/> A U 91 NONE	<input type="radio"/> A U 95 UNKNOWN	<input type="radio"/> A U 99 OTHER
C. MATERIAL	<input checked="" type="radio"/> A U 1 STEEL/IRON	<input type="radio"/> A U 2 STAINLESS STEEL	<input type="radio"/> A U 3 POLYVINYL CHLORIDE (PVC)	<input type="radio"/> A U 4 FIBERGLASS PIPE	<input type="radio"/> A U 91 NONE	
	<input type="radio"/> A U 5 ALUMINUM	<input type="radio"/> A U 6 CONCRETE	<input type="radio"/> A U 7 STEEL CLAD W/FRP	<input type="radio"/> A U 8 100% METHANOL COMPATIBLE FRP		
	<input type="radio"/> A U 9 GALVANIZED STEEL	<input type="radio"/> A U 95 UNKNOWN	<input type="radio"/> A U 99 OTHER			

V. LEAK DETECTION SYSTEM CIRCLE P FOR PRIMARY, OR S FOR SECONDARY, A PRIMARY LEAK DETECTION SYSTEM MUST BE CIRCLED.

<input checked="" type="radio"/> P 1 VISUAL CHECK	<input type="radio"/> P 2 INVENTORY RECONCILIATION	<input type="radio"/> P 3 VADOSE WELLS	<input type="radio"/> P 4 ELECTRONIC MONITOR	<input type="radio"/> P 5 GROUND WATER MONITORING WELLS
<input type="radio"/> P 6 PRECISION TESTING	<input type="radio"/> P 7 PRESSURE TESTING	<input type="radio"/> P 91 NONE	<input type="radio"/> P 95 UNKNOWN	<input type="radio"/> P 99 OTHER

VI. INFORMATION ON TANK PERMANENTLY CLOSED IN PLACE

1. ESTIMATED DATE LAST USED (MO/YR)	2. ESTIMATED QUANTITY OF SUBSTANCE REMAINING IN _____ GALLONS	3. WAS TANK FILLED WITH INERT MATERIAL? <input type="checkbox"/> YES <input type="checkbox"/> NO
-------------------------------------	---	--

THIS FORM HAS BEEN COMPLETED UNDER PENALTY OF PERJURY, AND TO THE BEST OF MY KNOWLEDGE, IS TRUE AND CORRECT.

APPLICANT'S NAME (PRINTED & SIGNATURE) <u>Karl Grading / Karl Grading</u>	DATE <u>3/21/94</u>
--	------------------------

LOCAL AGENCY USE ONLY

COUNTY #	JURISDICTION #	AGENCY #	FACILITY ID #	TANK ID #
<input type="text"/>	<input type="text"/>	<input type="text"/>	<input type="text"/>	<input type="text"/>
CURRENT LOCAL AGENCY FACILITY ID #		APPROVED BY NAME		PHONE # WITH AREA CODE
<input type="text"/>		<input type="text"/>		<input type="text"/>
PERMIT NUMBER	PERMIT APPROVAL DATE	PERMIT EXPIRATION DATE		
<input type="text"/>	<input type="text"/>	<input type="text"/>		
CHECK #	PERMIT AMOUNT	SURCHARGE AMT.	FEE CODE	RECEIPT #
<input type="text"/>	<input type="text"/>	<input type="text"/>	<input type="text"/>	<input type="text"/>



FORM 'B':
TANK

UNL...GROUND STORAGE TANK PERMIT APPLICATION INFORMATION

COMPLETE A SEPARATE FORM WITH THE FOLLOWING INFORMATION FOR EACH TANK.

No: 68266

MARK ONLY ONE ITEM	<input checked="" type="checkbox"/> 1 NEW PERMIT	<input type="checkbox"/> 3 RENEWAL PERMIT	<input type="checkbox"/> 5 CHANGE OF INFORMATION	<input type="checkbox"/> 7 PERMANENTLY CLOSED TANK
	<input type="checkbox"/> 2 INTERIM PERMIT	<input type="checkbox"/> 4 AMENDED PERMIT	<input type="checkbox"/> 6 TEMPORARY TANK CLOSURE	<input type="checkbox"/> 8 TANK REMOVED
FACILITY/SITE NAME WHERE TANK IS INSTALLED: <u>GKN Rentals</u>				FARM TANK - YES <input type="checkbox"/> NO <input checked="" type="checkbox"/>

I. TANK DESCRIPTION COMPLETE ALL ITEMS - IF UNKNOWN - SO SPECIFY

A. OWNERS TANK ID # <u>HLS-19</u>	B. MANUFACTURED BY: <u>Unknown</u>
C. YEAR INSTALLED <u>Prior to 1984</u>	D. TANK CAPACITY IN GALLONS: <u>3,000</u>

II. TANK CONTENTS IF (A.1), IS MARKED, COMPLETE ITEM C. IF (A.1), IS NOT MARKED, COMPLETE ITEM D.

A. <input checked="" type="checkbox"/> 1 MOTOR VEHICLE FUEL <input type="checkbox"/> 3 CHEMICAL PRODUCT <input type="checkbox"/> 5 HAZARDOUS	B. <input checked="" type="checkbox"/> 1 PRODUCT <input type="checkbox"/> 2 WASTE	C. <input checked="" type="checkbox"/> 1 UNLEADED <input type="checkbox"/> 4 GASAHOL <input type="checkbox"/> 7 METHANOL
<input type="checkbox"/> 2 PETROLEUM <input type="checkbox"/> 4 OIL <input type="checkbox"/> 95 UNKNOWN		<input type="checkbox"/> 2 LEADED <input type="checkbox"/> 5 JET FUEL <input type="checkbox"/> 99 OTHER (DESCRIBE IN ITEM D, BELOW)
D. IF NOT MOTOR VEHICLE FUEL, ENTER NAME OF HAZARDOUS SUBSTANCE STORED & C.A.S. #		
C.A.S. #		

III. TANK CONSTRUCTION MARK ONE ITEM ONLY IN BOX A, B, C, & D

A. TYPE OF SYSTEM <input checked="" type="checkbox"/> 2 SINGLE WALLED	<input type="checkbox"/> 1 DOUBLE WALLED <input type="checkbox"/> 3 SINGLE WALLED WITH EXTERIOR LINER <input type="checkbox"/> 4 SECONDARY CONTAINMENT	<input type="checkbox"/> 95 UNKNOWN <input type="checkbox"/> 99 OTHER	
B. TANK MATERIAL <input checked="" type="checkbox"/> 1 STEEL/IRON	<input type="checkbox"/> 2 STAINLESS STEEL <input type="checkbox"/> 6 POLYVINYL CHLORIDE <input type="checkbox"/> 10 GALVANIZED STEEL	<input type="checkbox"/> 3 FIBERGLASS <input type="checkbox"/> 7 ALUMINUM <input type="checkbox"/> 95 UNKNOWN	<input type="checkbox"/> 4 STEEL CLAD W/FIBERGLASS REINFORCED PLASTIC <input type="checkbox"/> 8 100% METHANOL COMPATIBLE FRP <input type="checkbox"/> 99 OTHER
C. INTERIOR LINING <input type="checkbox"/> 1 RUBBER LINED <input type="checkbox"/> 5 GLASS LINING <input type="checkbox"/> 9 Lining material compatible with 100% methanol?	<input type="checkbox"/> 2 ALKYD LINING <input checked="" type="checkbox"/> 8 UNLINED	<input type="checkbox"/> 3 EPOXY LINING <input type="checkbox"/> 95 UNKNOWN <input type="checkbox"/> YES <input type="checkbox"/> NO	<input type="checkbox"/> 4 PHENOLIC LINING <input type="checkbox"/> 99 OTHER
D. CORROSION PROTECTION <input type="checkbox"/> 5 CATHODIC PROTECTION	<input type="checkbox"/> 1 POLYETHYLENE WRAP <input type="checkbox"/> 2 TAR OR ASPHALT <input checked="" type="checkbox"/> 91 NONE	<input type="checkbox"/> 3 VINYL WRAP <input type="checkbox"/> 95 UNKNOWN	<input type="checkbox"/> 4 FIBERGLASS REINFORCED PLASTIC <input type="checkbox"/> 99 OTHER

IV. PIPING INFORMATION CIRCLE A IF ABOVE GROUND, U IF UNDERGROUND, BOTH IF APPLICABLE

A. SYSTEM TYPE <input checked="" type="radio"/> 1 SUCTION	<input checked="" type="radio"/> 2 PRESSURE	<input type="radio"/> 3 GRAVITY	<input type="radio"/> 91 NONE <input type="radio"/> 95 UNKNOWN <input type="radio"/> 99 OTHER
B. CONSTRUCTION <input checked="" type="radio"/> 1 SINGLE WALLED	<input type="radio"/> 2 DOUBLE WALLED	<input type="radio"/> 3 LINED TRENCH	<input type="radio"/> 91 NONE <input type="radio"/> 95 UNKNOWN <input type="radio"/> 99 OTHER
C. MATERIAL <input checked="" type="radio"/> 1 STEEL/IRON	<input type="radio"/> 2 STAINLESS STEEL	<input type="radio"/> 3 POLYVINYL CHLORIDE (PVC)	<input type="radio"/> 4 FIBERGLASS PIPE <input type="radio"/> 91 NONE
<input type="radio"/> 5 ALUMINUM	<input type="radio"/> 6 CONCRETE	<input type="radio"/> 7 STEEL CLAD W/FRP	<input type="radio"/> 8 100% METHANOL COMPATIBLE FRP
<input type="radio"/> 9 GALVANIZED STEEL	<input type="radio"/> 95 UNKNOWN	<input type="radio"/> 99 OTHER	

V. LEAK DETECTION SYSTEM CIRCLE P FOR PRIMARY, OR S FOR SECONDARY, A PRIMARY LEAK DETECTION SYSTEM MUST BE CIRCLED.

<input checked="" type="radio"/> 1 VISUAL CHECK	<input type="radio"/> 2 INVENTORY RECONCILIATION	<input type="radio"/> 3 VADOSE WELLS	<input type="radio"/> 4 ELECTRONIC MONITOR	<input type="radio"/> 5 GROUND WATER MONITORING WELLS
<input type="radio"/> 6 PRECISION TESTING	<input checked="" type="radio"/> 7 PRESSURE TESTING	<input type="radio"/> 91 NONE	<input type="radio"/> 95 UNKNOWN	<input type="radio"/> 99 OTHER

VI. INFORMATION ON TANK PERMANENTLY CLOSED IN PLACE

1. ESTIMATED DATE LAST USED (MO/YR)	2. ESTIMATED QUANTITY OF SUBSTANCE REMAINING IN GALLONS	3. WAS TANK FILLED WITH INERT MATERIAL? <input type="checkbox"/> YES <input type="checkbox"/> NO
-------------------------------------	---	--

THIS FORM HAS BEEN COMPLETED UNDER PENALTY OF PERJURY, AND TO THE BEST OF MY KNOWLEDGE, IS TRUE AND CORRECT.

APPLICANT'S NAME (PRINTED & SIGNATURE) <u>Karl Goetting / Karl Goetting</u>	DATE <u>3/21/94</u>
--	------------------------

LOCAL AGENCY USE ONLY

COUNTY #	JURISDICTION #	AGENCY #	FACILITY ID #	TANK ID #
<input type="text"/>	<input type="text"/>	<input type="text"/>	<input type="text"/>	<input type="text"/>
CURRENT LOCAL AGENCY FACILITY ID #			APPROVED BY NAME	PHONE # WITH AREA CODE
PERMIT NUMBER		PERMIT APPROVAL DATE	PERMIT EXPIRATION DATE	
CHECK #	PERMIT AMOUNT	SURCHARGE AMT.	FEE CODE	RECEIPT #
				BY:



July 22, 1993

GKN Rentals
P.O. Box 68018
Anaheim, CA 92817-8018

RE: 27111 East 5th Street
Highland, Ca.

Attention: Mr. Carl Gneiting

RE: Our Job #GKN HIG

Gentlemen:

On Thursday, July 22, 1993, we tested the 3,000 gallon Unleaded tank, the 4,000 gallon Diesel tank, and the 300 gallon Waste Oil tank using the "Petro-Tite II" systems method.

The Unleaded tank had a leak rate of +.004 gallons per hour, the Diesel tank had a leak rate of -.044 gallons per hour, and the Waste Oil tank had a leak rate of -.003 gallons per hour. These leak rates are within the NFPA criteria of 0.05 gallons per hour; therefore, these tanks can be considered liquid tight at this time.

We also tested the two (2) product lines using the "Petro-Tite" line tester method.

The Unleaded line had a leak rate of +.0000 gallons per hour, the Diesel line had a leak rate of +.0000 gallons per hour. These leak rates are within the NFPA criteria of 0.01 gallons per hour; therefore, these product lines can be considered liquid tight at this time.

The test results are attached. Please call if you have any questions.

Very truly yours,

TAIT ENVIRONMENTAL SYSTEMS

Joel R. Lindquist
Joel R. Lindquist
Director

JL/cw
:JL003
encl.



1000 Randall Road
Elgin, Illinois 60123



CUSTOMER'S COPY
O-U-N-5 05108-0408 FEO. ID NO. 39-8090019

MANUAL ORDER FORM
M 83351

MANIFEST NUMBER 32294 5275 916

GENERATOR

7-172-01-7392
CUSTOMER NUMBER
E.K.O. Rentals
NAME
2711 E 5th St
ADDRESS
Highland ca 92346
CITY/STATE ZIP

B L O

CUSTOMER NUMBER _____
NAME _____
ADDRESS _____
CITY/STATE _____ ZIP _____

SERV. CH. DATE	SERV. MAN'S NO.	SERV. SPECIAL	CUSTOMER P.O. NUMBER	SALES TAX EXEMPTION NO.	SERV. TAX %	C.O.M.S. TAX %	PROD. TAX %	SVC. FEE	PKG. FEE
<u>32294</u>	<u>5275</u>								

MACHINE SERVICE SECTION							USED MANUAL ORDER BECAUSE:	
MACHINE NUMBER	SERVICE CHARGE	SALES TAX	TOTAL CHARGE	SERVICE TERM (MONTHS)	CHANGE SERVICE TO (PROCESS AMT.)	CHANGE SCHEDULE DATE (CT. NO.)	REMARKS	<input type="checkbox"/> PRE-PRINT MISPLACED <input type="checkbox"/> PRE-PRINT NOT RECEIVED <input type="checkbox"/> CUSTOMER REQUESTED EARLY SERVICE <input type="checkbox"/> SCHEDULING REALIGNMENT <input type="checkbox"/> CUSTOMER NEEDED PRODUCT <input checked="" type="checkbox"/> <u>all products</u> <input type="checkbox"/> OTHER - EXPLAIN
<u>174-84567</u>	<u>0</u>	<u>0</u>	<u>0</u>				<u>Put in code</u>	
<u>172-94409</u>	<u>0</u>	<u>0</u>	<u>0</u>				<u>Put in code</u>	
							<u>URG 9,9</u>	
TOTAL SERVICE SECTION			<u>0</u>	<u>0</u>	<u>0</u>			
				GENERATOR US EPA ID NO. <u>La 10016798</u>	GENERATOR STATE ID NO.		SPENT SOLVENT MEETS ACCEPTANCE CRITERIA <input checked="" type="checkbox"/> YES <input type="checkbox"/> NO	

CONTAINERS					HAZARDOUS WASTE INFORMATION	
FIELD NO. 0-9	SERV. TANKS DP	TOTAL ACQ. PHS	EST. CAP. NO. 0-9	TOTAL LBS. OF OIL	US DOT DESCRIPTION (EXCLUDING PROPER SHIPPING NAME, HAZARD CLASS, AND ID)	USEPA TRANSPORTER ID # (ILD051060408)
		<u>2</u>		<u>18</u>	<u>Waste Combustible Liquid, R.O.S. (Propane Residue)</u> NA 180 P01 (CPA, D01, D01B, D02) (F03 #27)	<u>30PV AND/OR 18 BA., DRUMS</u>
					<u>PO Waste Combustible Liquid, R.O.S. (Propane Residue)</u> NA 180 P01 (CPA, D01, D01B, D02) (F03 #27)	<u>30 BA., DRUMS</u>
					<u>PO Waste Compound, Cleaning Liquid, (Acetone/Hexane)</u> S, NA 180 P01 (CPA, D02, D02B, D03, D03B, D04, D04B, D05, D05B, D06, D06B, D07, D07B, D08, D08B, D09, D09B)	<u>PRODUCT NO. 999</u>

DESIGNATED FACILITY NAME AND ADDRESS: Safety-Kleen Corp
7979 Palms Ave Highland CA 92346
USA EPA ID No. La 10016798
STATE ID No. Ca 10016798

PRODUCT SALES SECTION								
PRODUCT NUMBER	DESCRIPTION	MSDS GIVEN	DEALER PRICE	UNIT OF MEASURE	QUANTITY DELIVERED	SALES AMOUNT	TAX	LINE TOTAL
		<input type="checkbox"/>						
		<input checked="" type="checkbox"/>						
		<input type="checkbox"/>						
		<input type="checkbox"/>						
		<input type="checkbox"/>						

PAYMENT RECEIVED SECTION			TOTAL PRODUCT AMOUNT	TOTAL SERVICE AMOUNT (FROM ABOVE)	TOTAL DUE
CASH <input type="checkbox"/>	TOTAL RECEIVED	APPLY PAYMENT TO:			
Check NUMBER		<input type="checkbox"/> TODAY'S SERVICE/SALE			
		<input type="checkbox"/> PREVIOUS BALANCE AS FOLLOWS			
INV. #	AMOUNT \$				
INV. #	AMOUNT \$				
INV. #	AMOUNT \$				

IN EVENT OF EMERGENCY CALL 1-708-836-4650 (24 hours)

INVOICES ARE SUBJECT TO AN INTEREST CHARGE OF THE LESSER OF 1% PER MONTH (12% PER ANNUM) OR THE MAXIMUM RATE ALLOWED BY LAW ON ANY UNPAID INVOICES THAT ARE NOT PAID WITHIN 30 DAYS.

IN THE EVENT OF DEFAULT, SAFETY-KLEEN SHALL BE ENTITLED TO RECOVER COSTS OF COLLECTION INCLUDING REASONABLE ATTORNEY'S FEES.

X [Signature] PRINT NAME Daniel H. Lewis



14905

P.O. BOX 449
COLTON, CA 92324-0449
1-800-698-4377

CUSTOMER'S ORDER NO. 930429-001		PHONE 909 864-3130		DATE 3-17-94	
NAME 6KN Rentals #GKNR05					
ADDRESS 27111 E. 5th Street (Palm) Highland, CA 92346					
SOLD BY DL	CASH	C.O.D.	CHARGE	ON ACCT.	PAID OUT
					REC. BY: Darryl
QTY.	DESCRIPTION			PRICE	AMOUNT
	BBL OF FILTERS				
2006	Pump Tank				25 00
	MANIFEST #				
	93730763				
ADDRESS OF FACILITY:					
NAME: FILTER RECYCLING SERVICES, INC					
ADDRESS: 180 W. MONTE AVENUE					
PALTO, CA 92310					
PHONE #: (909) 241-630					
E.P.A.#CAD8244481					
DRIVER'S SIGNATURE: <i>[Signature]</i>					
"PRESERVING CALIFORNIA'S NATURAL RESOURCES"					
				TAX	
RECEIVED BY: <i>[Signature]</i>				TOTAL	\$25.00



All claims and returned goods
MUST be accompanied by this bill.

Thank You

UNIFORM HAZARDOUS WASTE MANIFEST

1. Generator's US EPA ID No. CA1000613927309 Manifest Document No. 67 2. Page 1 of 1
 Information in the shaded areas is not required by Federal law.

3. Generator's Name and Mailing Address
G.K.N RENTALS
27111 EAST 5TH STREET-HIGHLAND, CA 92346

State Manifest Document Number
93230967

4. Generator's Phone: 909 864-3130

5. Transporter 1 Company Name
FILTER RECYCLING SERVICES

6. US EPA ID Number
CA1393244481

7. Transporter 2 Company Name

8. US EPA ID Number

9. Designated Facility Name and Site Address
P.R.C
13579 WHITTRAM AVE
PONTANA, CA 92335

10. US EPA ID Number
CA170800257

11. US DOT Description (including Proper Shipping Name, Hazard Class, and ID Number)

12. Containers	13. Total	14. Unit	15. EPA Code
a.			
b.			
c.			
d.			

WASTE OIL COMBUSTIBLE LIQUID UN 1270
PACKING GROUP III E.R.G # 27

005 DIM 00265 G

Additional Descriptions for Materials Listed Above

US Hazardous Codes (see Table Listed Above)

15. Special Handling Instructions and Additional Information
WEAR APPROPRIATE PROTECTIVE CLOTHING

16. GENERATOR'S CERTIFICATION: I hereby declare that the contents of the consignment are fully and accurately described above by proper shipping name and are classified, packed, marked, and labeled, and are in all respects in proper condition for transport by highway according to applicable federal, state and international laws.

If I am a large quantity generator, I certify that I have a program in place to reduce the volume and toxicity of waste generated to the degree I have determined to be economically practicable and that I have selected the practicable method of treatment, storage, or disposal currently available to me which minimizes the present and future threat to human health and the environment. OR, if I am a small quantity generator, I have made a good faith effort to minimize my waste generation and select the best waste management method that is available to me and that I can afford.

Printed/Typed Name: Darrell Hodges Signature: Darrell Hodges Month: 01 Day: 15 Year: 94

17. Transporter 1 Acknowledgment of Receipt of Materials
 Printed/Typed Name: Jessie Baker Signature: Jessie Baker Month: 01 Day: 15 Year: 94

18. Transporter 2 Acknowledgment of Receipt of Materials
 Printed/Typed Name: _____ Signature: _____ Month: _____ Day: _____ Year: _____

19. Discrepancy Indication Space

20. Facility Owner or Operator Certification of receipt of hazardous materials covered by this manifest except as noted in Item 19.
 Printed/Typed Name: _____ Signature: _____ Month: _____ Day: _____ Year: _____

DO NOT WRITE BELOW THIS LINE

IN CASE OF EMERGENCY OR SPILL, CALL THE NATIONAL RESPONSE CENTER 1-800-424-8802. WITHIN CALIFORNIA, CALL 1-800-852-7550



GKN Rentals

UST Program

(Underground Storage Tanks)



GKN RENTALS

GKN Rentals UST Program

Management Commitment and Responsibility

GKN Rentals has created an Underground Storage Tank (UST) Program to help assist the Branch Managers with the proper monitoring and operations of their UST's. Proper operations and monitoring of UST's is critical to the safety of all GKN Rentals employees, our environment and our communities. GKN Rentals is aware of the potential risks our operations pose to the environment and the communities in which we do business and we have a responsibility to minimize as many of these risks as possible. *All GKN Rentals' management and staff must be committed to the prevention of any and all activities that will lead to the detriment of our associates and/or our environment.*

The UST Program is designed to help the Branch Managers comply with applicable laws and regulations and to help mitigate the environmental risks of operating an UST by closely monitoring and controlling the flow of products through the tank. Through an effective program and a committed staff, we can identify and correct any hazardous situation before it reaches a disastrous condition.

This UST Program is for:

Branch Name: _____
Address: _____

UST I.D. #'s and Tank Sizes: ♦

Tank 1:	<u>ID#:</u>	<u>Size:</u>	<u>Product:</u>
Tank 2:	<u>ID#:</u>	<u>Size:</u>	<u>Product:</u>
Tank 3:	<u>ID#:</u>	<u>Size:</u>	<u>Product:</u>
Tank 4:	<u>ID#:</u>	<u>Size:</u>	<u>Product:</u>

♦ UST I.D. numbers for your facility can be found in the appendix to this section. I.D. numbers are coded: D-diesel, G-Gas, WO-Waste Oil. Please assign I.D.'s accordingly.

Water table level for facility:♣

Water Table _____
Agency Reporting _____
Contact _____
Well Location _____
Date of reading _____

♣Information on the water table in your area can be obtained from the attached appendix to this section. To update the water table data, contact your local water control agency and request the necessary information. If the water table at your location ever drops to 35 feet or less, immediately notify the Risk Management Department. Inventory reconciliation cannot be used if the water table is within 20 feet of the bottom of your tanks.

RESPONSIBLE INDIVIDUAL:

In order to have a UST Program function smoothly and efficiently one individual in the branch must have sole responsibility for all actions and interactions and all monitoring of the UST(s). The Branch Manager can assume this role or may assign this role to a single individual within the branch operational structure.

The chosen individual must be the one who sticks the UST's, logs the readings, completes the necessary forms, and reports any variations. The chosen individual must be able to read and interpret regulations and company communications and successfully communicate verbally as well as through written reports. Furthermore, the chosen individual must be trained on all procedures and operations involving UST's.

Additionally, the Branch Manager must identify an alternate responsible individual who will perform these functions in the event of scheduled days off, vacations, sick days, or termination of the employment relationship with the primary responsible individual.

_____ Name - Print (Primary)	_____ Signature	_____ Date
_____ Name - Print (Primary)	_____ Signature	_____ Date
_____ Name - Print (Primary)	_____ Signature	_____ Date
_____ Name - Print (Primary)	_____ Signature	_____ Date
_____ Name - Print (Alternate)	_____ Signature	_____ Date
_____ Name - Print (Alternate)	_____ Signature	_____ Date
_____ Name - Print (Alternate)	_____ Signature	_____ Date
_____ Name - Print (Alternate)	_____ Signature	_____ Date

This section contains:

1. Tank Identification system for GKN Rentals.
2. Water Table depth charts for GKN Rentals locations with UST's.
3. Management and Responsible individual signature sheets.

GKN Rentals
Underground Storage Tanks
Tank I.D. Numbers and Locations

<u>Location</u>	<u>Tank ID#'s</u>	<u>Location</u>	<u>Tank ID#'s</u>
Anaheim	A1-1D, A1-2D, A1-3G	Brea	B19-1D
Highland	H5-1D, H5-1G, H5-1WO	Buena Park	BP20-1D, BP20-1G
Mira Loma	ML6-1D, ML6-1G	Miramar	M21-1D, M21-1G, M21-1WO
Alta Loma	AL7-1D, AL7-2D, AL7-1G, AL7-1WO	Chula Vista	CV22-1D, CV22-1G
Laguna Niguel	LN8-1D		

The appropriate tank I.D. number must be marked on the fill line cover or the ground surrounding the fill line cover.

Underground Storage Tanks
Monitoring Compliance
(Ground Water Levels)

Underground Storage Tank Locations:

- | | |
|---|--|
| <ul style="list-style-type: none"> ● Anaheim #1 ● Highland #5 ● Mira Loma #6 ● Alta Loma #7 | <ul style="list-style-type: none"> ● Laguna Niguel #8 ● Brea #19 ● Buena Park #20 ● Miramar #21 ● Chula Vista #22 |
|---|--|

New state laws require stringent monitoring of UST's if water table is within 20 feet of the bottom of the tank. (approximately 35') This list contains water level readings from wells located near the respective GKN Rental Centers:

	<u>Agency</u>	<u>Depth</u>	<u>Date</u>	<u>Location</u>	<u>Contact</u>
● Anaheim	OCWD	213'	01/21/93	500' north	Janet Burkland
● Highland	East Val WD	146'	04/27/93	< 1/4 mile	Mary - Eng.
	East Val WD	146'	04/27/93	< 1/2 mile	Mary - Eng.
● Mira Loma	Jurupa Com	100'	?	< 1/2 mile	Tim
	SAWD	86'	02/19/93	< 1/4 mile	Arnold
	SAWD	68'	03/25/93	4 blocks S.	Arnold
● Alta Loma	RCWD	320'	05/05/93	1/2 mile	Kathy Moore
	RCWD	331'	05/05/93	1/4 mile	Kathy Moore
● Laguna Niguel	Double Walled UST with electronic monitoring.				
● Brea	OCHD	45'	10/92	< 1 mile	Dan Matsui
	OCHD	80'	12/91	< 1 mile	Dan Matsui
	OCHD	42'	10/92	< 1 mile	Dan Matsui
● Buena Park	Double Walled UST with electronic monitoring.				
● Miramar	SD CNTY	70'-100'	Will not release information		
● Chula Vista	SD CNTY	40'-50'	"	"	Kevin Heaton

GKN Rentals UST Program

Non-Visual Monitoring Program

All owners or operators of UST's must ensure, on a daily basis, that their UST's are liquid tight. To ensure that our tanks meet this criteria, GKN Rentals has elected to use Manual Inventory Reconciliation as its approved form of UST, non-visual monitoring. (This form of reconciliation is valid until December 22, 1998 at which time all single walled UST's must be removed, upgraded or replaced.) Non-visual monitoring of the UST(s) is a critical component of a successful UST program. *The Branch Manager is responsible for ensuring that all monitoring and operations are conducted and completed according to all applicable laws and regulations.*

MANUAL INVENTORY RECONCILIATION (Product Tanks):

Manual inventory reconciliation must be conducted on a daily basis according to the following guidelines:

- All dip stick readings, measurements, logs and recordings must be conducted and maintained by the assigned individual noted on the UST Responsibility page.
- All dip stick readings for the monitoring program must be taken at approximately the same time of the morning or evening each day.
- Dip stick readings must be taken every day the branch is open for business or any day an input or output is recorded.
- Separate the daily underground tank quantity measurements for both the tank product and water. (Use water finding paste on the bottom of the dip stick to record an accurate measurement of water depth, convert to gallons. This must be done on a daily basis.)
- Confirm all product deliveries by sticking the tanks before and after the delivery. Note any discrepancies on the billing receipt and the reconciliation form. (Again, use the water finding paste to determine if the delivery inadvertently had water in the fuel.)
- All readings which are logged on the inventory reconciliation form must be the average of two (2) consecutive stick readings.
- All dip stick readings must be made to the nearest 1/8th of an inch.
- All dip stick readings must be converted to gallons by an appropriate conversion chart.

COMPLETING THE INVENTORY RECONCILIATION SHEET:

- Column 1 The previous days dip stick reading (in gallons).
- Column 2 Any deliveries of new product (inputs) into the tank since the last dip stick reading.
- Column 3 Any withdrawals from the tank (outputs) since the last dip stick reading. Use fuel log forms to compute outputs and compare to the *actual meter reading on the pump*.
- Column 4 Calculate the predicted inventory; columns 1 + 2 - 3.
- Column 5 Conduct your daily stick reading and record the proper amount (in gallons). Remember, stick readings should be conducted at approximately the same time each day and you must take the average of two (2) consecutive stick readings.
- Water Measure the water in the UST and log the amount in this column. Note any significant changes in the water content. If water is cleaned from the tank by a tank cleaning company, make the appropriate adjustment in column 5.
- Column 6 Subtract column 4 from column 5 (column 5 - column 4). This is the actual variation for that day.

- Repeat the above steps on a daily basis for the entire month.

- End of month - Total all columns and compute the allowable variation and the actual variation for this month. Transfer the total variation to the annual summary report and immediately notify the Risk Management Department if the actual variation exceeds the allowable variation.

MANUAL INVENTORY RECONCILIATION (Waste Oils):

- All dip stick readings, measurements, logs and recordings must be conducted and maintained by the assigned individual noted on the UST Responsibility page.
- Dip stick readings must be taken every Friday morning and the following Monday morning.
- All dip stick readings must be taken at approximately the same time of the morning each week.
- No Inputs shall occur 12 hours before the Friday measurement continuing until after the Monday measurement. (Waste oil may only be placed in the tank between Monday afternoon and Thursday night.)
- Separate the tank quantity measurements for both the waste oil and water. (Use water finding paste on the bottom of the dip stick to record an accurate measurement of water depth, record measurement in inches.)

- All readings which are logged on the inventory reconciliation form must be the average of two (2) consecutive stick readings.
- All dip stick readings must be made to the nearest 1/8th of an inch.
- All dip stick readings must be converted to gallons by an appropriate conversion chart.

COMPLETING THE INVENTORY RECONCILIATION SHEET, Waste Oil:

- Column 1 Date of dip stick reading.
- Column 2 Time of dip stick reading.
- Column 3 Inches of water in the tank. (Note any fluctuations.)
- Column 4 Waste oil stick reading.
- Column 5 Waste oil gallons, convert reading in column 4 to gallons.
- Column 6 Subtract the top row (Friday's measurement) from the bottom row (Monday's measurement) to receive the weekly variation.

- Repeat the above steps on a weekly basis for the entire month.

- End of month - Total column 6 and divide by the number of weeks to compute the actual monthly average variation. Compare the allowable average variation and the actual variation for this month. Transfer the actual variation to the annual summary report and immediately notify the Risk Management Department if the actual variation exceeds the allowable variation.

COMPLETING THE ANNUAL SUMMARY FORM:

- Repeat the above steps for the entire year for each tank at your site.
- Complete the annual summary report by signing and dating the form.
- Circle any variations that were beyond the allowable variation amount.
- Submit your annual report to The Risk Management Department and file a copy in your UST program book.

ELECTRONIC MONITORING:

Branches that have secondary containment and electronic monitoring of their UST(s) must follow additional guidelines:

- Check the electronic monitoring system at least weekly. Either run a test or confirm that no leak has occurred.
- Perform monthly maintenance checks on monitoring system to ensure proper functioning.

- Immediately notify The Risk Management Department if any leak occurs or any alarm sounds.
- If a leak occurs, remove any and all product from the secondary containment area within 30 days. Perform repairs as necessary.
- Perform annual service checks by a qualified technician to ensure monitoring system is performing to manufacturers specifications.

This section contains:

1. All current (and past) monthly, inventory reconciliation sheets with any variations beyond the approved limit noted and remedied.
2. All current (and past) annual summary reports for all UST's at this location.
3. A copy of CCR Title 23, Division 3, Chapter 16, Article 4, Section 2646.

GKN Rentals Inventory Reconciliation Sheet

(One Form per tank per month)

Tank Size: _____
 GKN ID #: _____ Product: _____ Month & Year: _____

	1	2	3	4	5	6	
	Previous Day's *Dipstick Reading	Deliveries	Metered Sales	Calculated Inventory (Columns 1 + 2 - 3)	Current Day's *Dipstick Reading	Water	Actual Variation Always Subtract Column 4 from Column 5
Day	GALLONS	GALLONS	GALLONS	GALLONS	GALLONS	GALLONS	GALLONS
1							
2							
3							
4							
5							
6							
7							
8							
9							
10							
11							
12							
13							
14							
15							
16							
17							
18							
19							
20							
21							
22							
23							
24							
25							
26							
27							
28							
29							
30							
31							
Total							

Monthly:

Allowable Variation: Total of Column 2 _____ x .01 = _____ + 130 = _____ gallons.
 Actual Variation: Total in Column 6 _____ gallons.

If actual variation is greater than allowable variation, immediately call the Risk Management Department in the Corporate office @ (714) 288-2161.

* Note: Dipstick readings must be taken to the nearest 1/8th inch.

GKN Rentals

Inventory Reconciliation Sheet, Waste Oil

(One Form per tank per month)

Tank Size: _____
 GKN ID #: _____

Month and Year: _____

1	2	3	4	5	6
*Data	Time	Inches of Water	Dip Stick Measurement To 1/8th Inch	Gallons	Actual Variation Subtract (a) from (b) (b-a)

Week 1**

Friday					
Monday				(a)	
				(b)	

Week 2

Friday					
Monday				(a)	
				(b)	

Week 3

Friday					
Monday				(a)	
				(b)	

Week 4

Friday					
Monday				(a)	
				(b)	

Week 5

Friday					
Monday				(a)	
				(b)	

Monthly Actual

Monthly:

Allowable Variation:

Tank Capacity In Gallons	Monthly Average Variation Allowed
0-550	5 Gallons
551-1000	7 Gallons
1001-2000	13 Gallons

Actual Variation: Total In Column 6 divided by number of weeks: _____

If actual variation is greater than allowable variation, immediately call the Risk Management Department in the Corporate office @ (714) 283-2161.

- * Note: No inputs into the waste oil tank from 12 hours before Friday's reading until after Monday's reading.
- ** Note: If any weekly variation exceeds the allowable amount as stated in the table below, immediately notify The Risk Management Department and immediately begin a new measurement cycle.

Tank Capacity In Gallons	Weekly Variation Allowed
0-550	10 Gallons
551-1000	13 Gallons
1001-2000	26 Gallons

GKN Rentals

Inventory Reconciliation Sheet

Annual Summary Report

GKN Branch Location: _____
 Address: _____

Report all variations from your monthly inventory reconciliation reports (monthly totals from column 6). Circle any discrepancies that are greater than the allowable limit.

Month	Tank ID #:	Tank ID #:	Tank ID #:	Tank ID #:
	Size:	Size:	Size:	Size:
January				
February				
March				
April				
May				
June				
July				
August				
September				
October				
November				
December				

Submit this report within 25 days of GKN's year end closing to the Risk Management Department. Maintain a copy of this summary in your Branch UST Manual.

I certify that all variations for the UST's at my branch are recorded above.

 Branch Manager's Signature

 Date

For Calendar Year: _____

**CALIFORNIA CODE OF REGULATIONS
TITLE 23 WATERS
DIVISION 3 STATE WATER RESOURCES CONTROL BOARD
CHAPTER 16 UNDERGROUND TANK REGULATIONS**

ARTICLE 4, SECTION 2646. INVENTORY RECONCILIATION

- (a) Inventory reconciliation shall only be used as part of non-visual monitoring for existing underground storage tanks which contain motor vehicle fuels.
- (b) After January 1, 1993, inventory reconciliation, and any other leak detection method that utilizes manual stick readings, shall not be used as part of non-visual monitoring for existing underground storage tanks containing a hazardous substance including motor vehicle fuel, where the existing ground water level or the highest anticipated ground water level is less than 20 feet below the bottom of the tank. These ground water levels shall be determined according to the requirements of section 2649(c) of this article.
- (c) Inventory reconciliation that utilizes manual stick readings shall not be used after December 22, 1998.
- (d) Owners or operators of existing underground storage tanks who utilize inventory reconciliation as part of non-visual monitoring shall comply with the requirements of this section.
- (e) Each underground storage tank shall be individually monitored utilizing an inventory reconciliation system that takes into account:
 - (1) Separate daily underground storage tank quantity measurements for both the stored hazardous substance and any water layer;
 - (2) Daily readings for underground storage tank input and withdrawals; and
 - (3) Checking of product inputs indicated by delivery receipt by measurement of the tank inventory volume before and after delivery. Underground storage tanks that are connected by a manifold may require time for the level to stabilize before a measurement is taken.
- (f) Meters used for determining inputs and withdrawals shall comply with California Code of Regulations, Title 4, Chapter 9, Subchapter 1, "Tolerances and specifications for commercial weighing and measuring devices." Meters shall be inspected by the County Department of Weights and Measures or a device repairman as defined in the California Business and professions Code, Division 5, Chapter 5.5.
- (g) For the purpose of this section, "daily" means at least 5 days per week. The number of days involved may be reduced by the number of public holidays that occur during any such week. This Agency may reduce the frequency of monitoring to no less than once every 3 days at facilities that are not staffed on a regular basis, provided that the monitoring is performed on every day the facility is staffed or when inputs or withdrawals are made from the underground storage tank.
- (h) Underground storage tank quantity measurements shall be based on liquid level measurements which are:
 - (1) Performed during periods when no additions or withdrawals are being made to the underground storage tank;

- (2) Performed by the underground storage tank owner, operator, or other designated persons who have had appropriate training;
 - (3) Based on the average of two readings if stick or tape measurements are used;
 - (4) Determined by equipment capable of measuring the level of the product over the full range of the tank's height to the nearest one-eighth of an inch;
 - (5) Determined by equipment capable of measuring, to the nearest one-eighth of an inch, water present in the bottom of the underground storage tank. If the underground storage tank is not level, and the measurements are taken manually, then the measurement should occur at the lowest end of the underground storage tank;
 - (6) Measured at the center of the longitudinal axis of the underground storage tank if access is available or measured at the lowest end of the underground storage tank with a calibration measurement at both ends, if possible, to determine if any underground storage tank tilt exists and, if so, its magnitude; and
 - (7) Converted to volume measurements based on a calibration chart for the underground storage tank. This chart shall, where feasible, take into account the actual tilt of the underground storage tank.
- (i) The daily variation in inventory reconciliation shall be the difference between physically measured inventory in storage and the calculated inventory in storage. The physically measured inventory shall be determined at approximately the same time each day by taking liquid level measurement and converting it to gallons using the calibration chart. The calculated inventory shall be determined at approximately the same time of day for each business day by adding inputs and subtracting the withdrawals from the physically measured inventory determined the day before. These variations shall be summed for a period of one month. Monthly variations exceeding a variation of 1.0 percent of the monthly tank delivery plus 130 gallons must be investigated in accordance with this section.
- (j) The owner or operator shall, on an annual basis, submit a statement to this Agency which states that all inventory reconciliation data are within allowable variations or which includes a list of the period of times and the corresponding variations which exceed the allowable variations. Said statement shall be executed under penalty of perjury.
- (k) If the monthly inventory reconciliation, conducted under subsection(i) of this section, exceeds the allowable variation, the owner or operator as appropriate shall:
- (1) Notify this Agency of a suspected unauthorized release within 24 hours of completing any inventory reconciliation which exceeds the allowable variation;
 - (2) Within 24 hours of discovering a variation which exceeds the allowable variation, review the inventory records for the preceding 30 days and determine if a calculation error exists that caused the apparent excessive variation.
 - (3) Within 24 hours of discovering a variation which exceeds the allowable variation, have all readily accessible facilities carefully inspected for leakage by appropriately trained persons;
 - (4) Have all dispenser meters associated with hazardous substance withdrawal checked for calibration within 24 hours of completing the procedure required in subsection (3) immediately above.

- (5) Continue to conduct inventory reconciliation according to the requirements of this section. If a second 30 day period of data confirms the initial results, the owner or operator shall comply with the requirements of Article 5 of this chapter, and
- (6) Conduct such additional tests or investigations as may be required by this Agency.
- (l) Whenever any of the steps in subsection (k) of this section are performed, the results shall be documented in the monitoring record required under section 2712 of Article 10 of this chapter. If completion of any one of these steps indicates an inventory reconciliation error that, when corrected, indicates that allowable variations have not been exceeded, then the remainder of the steps need not be completed. If completion of any of these steps indicates that the apparent excessive variation is not due to a release or tank failure, then the remainder of the steps need not be completed.
- (m) The transfer of hazardous substances into and out of the underground storage tank may continue while the steps indicated in subsection (k) are being implemented provided the steps indicated are completed within the specified periods. Daily inventory readings and monthly reconciliation shall continue while the steps are being implemented.

Authority: Health and Safety Code 25299.3, 25299.7
Reference: Health and Safety Code 25291, 25292
40 CFR 280.43

GKN Rentals UST Program

Permits

This section is reserved for all permits related to the existence and operation of an UST. The Branch Manager is responsible for securing all the appropriate permits for his/her facility. The permits must be forwarded to the corporate office in a timely manner for proper payment.

This section contains:

1. All required permits for operating an UST at this location. Permits in this section can include:
 - SCAQMD
 - State and Local Implementing Agency
 - County
 - Hazardous material storage
 - Weights and Measures

GKN Rentals UST Program

Tank and System Tightness Testing

All UST's and line dispensing systems must be pressure tested and certified by a State licensed testing company. This testing must occur annually for all single walled tanks and every five years for double walled, electric monitored tanks. All test records and results must be maintained on-site.

The GKN Risk Management Department is responsible for scheduling the annual integrity tests for all facilities. However, it is the responsibility of the Branch Manager to ensure that the integrity test is conducted on or before the anniversary date of the previous test.

This section contains:

1. The current (and past) System Tightness and UST Integrity tests results.
2. The current (and past) Integrity test worksheets and data charts.

GKN Rentals UST Program

Financial Assurance

All UST owners or operators are responsible for cleaning contamination, remediating soil, and reimbursing third parties in the event of an unauthorized leak from an UST in their control. Therefore, the State has required that UST owners or operators provide proof of financial responsibility in the amount of \$500,000 per occurrence and \$1,000,000 annual aggregate coverage. The coverage can be obtained through a vast number of financial instruments acceptable to the EPA and State.

The proof of financial responsibility must be on file with the local implementing agency and on file at the UST site location. The financial responsibility form must be updated annually. GKN Rentals' Risk Management Department is responsible for updating and distributing the Financial Responsibility Form.

This section contains:

1. The current (and past) Certification of Financial Responsibility Form.
2. The current (and past) Financial mechanism(s) which GKN Rentals has chosen to use as proof of financial responsibility.



July 18, 1994

100 Chaparral Court, Suite 130
Anaheim, CA 92808-2236
Tel: (714) 283-2161
Fax: (714) 283-0425

County of San Bernardino
Department of Environmental Health
Attn: Kathleen Alvarez
385 N. Arrowhead Avenue
San Bernardino, CA 92415-0160

RE: GKN Rentals - Highland and Alta Loma

Dear Ms. Alvarez,

Included with this letter are the annual underground storage tank integrity test results for GKN Rentals' branch locations in Highland and Alta Loma. The test results were satisfactory on all tanks in Highland and all tanks in Alta Loma except the 100 gallon waste oil tank. The test results on the waste oil tank were inconclusive and as such GKN Rentals is researching the feasibility of repair or removal of the tank.

If you have any questions, please feel free to contact me. Thank you for your assistance with this matter.

Respectfully Yours,

A handwritten signature in black ink, appearing to read 'Karl Gneiting'.

Karl Gneiting
Safety Coordinator

Enclosures

KG/tbk

ENVIRONMENTAL
HEALTH SERVICES

94 JUL 19 PM 1:51

CALIFORNIA PETRO-CHECK

PETROTITE TANK AND LINE TESTING

34152 Ruby Lantern, Dana Point, CA. 92629 (714)496-6385

GKN RENTAL
27111 E. 5th St
Highland, CA 92346

7-6-94
CPC Job# 146185
P.O.#


To whom it may concern:

On Wednesday July 6, 1994, CPC tested the 4000 gallon diesel, 3000 gallon unleaded and the 300 gallon waste oil tanks using the Petro-Tite 2 systems test. The diesel tank had a leak rate of -.017 gallons per hour. The unleaded tank had a leak rate of +.047 gallons per hour. The waste oil had a leak rate of -.011 gallons per hour.

The product lines were also tested using the Petro-Tite line tester. The Unleaded product line had a leak rate of +.0000 gallons per hour. The Diesel product line could not hold pressure due to the defective foot valve in the tank.

The leak rates are within (State Water Resources Control Board) criteria of -.050 gallons per hour, therefore, the tank can considered liquid tight at this time.
Please call if you have any questions.

CALIFORNIA PETRO-CHECK


Patrick Banbury
Owner/Operator
OTTL/93-1413
P.T.# 061893B1311



14. 644-2711 E. 5TH ST. HIGHWAY CA 7-6-94

15a. BRIEF DIAGRAM OF TANK FIELD

16. CAPACITY

Number Capacity 3000

By and where supplied 2997

17. FILL-UP FOR TEST

Rate from person before FIMB 0

Rate 0

Time 24

Final Rate unl.

Final Volume 2997

18. SPECIAL CONDITIONS AND PROCEDURES TO TEST THIS TANK

See manual section applicable check below and describe procedure in log (20).

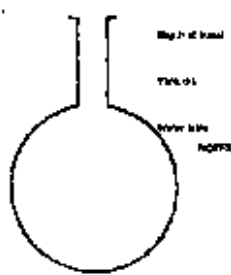
19. TANK MEASUREMENTS FOR TEST ASSEMBLY

20. EXTENSION HOSE SETTINGS

21. VAPOR RECOVERY SYSTEM

22. COEFFICIENT OF EXPANSION RECIPROCAL METHOD

23. FOR TESTING WITH WATER



THE ABOVE DIMENSIONS ARE TO BE USED FOR ANY TEST PROCEDURE TO ESTABLISH A POSITIVE PRESSURE ASSEMBLY, OR TO DETERMINE THE COEFFICIENT OF EXPANSION FOR THE PRESENCE OF SUBSTITUTES FOR THE TANK.

Refer to NFPA 68, Sections 5.5.2 and 5.5.3 and 5.5.4 and 5.5.5 for manufacturers regarding alternate upper test pressures.

19. TANK MEASUREMENTS FOR TEST ASSEMBLY

20. EXTENSION HOSE SETTINGS

21. VAPOR RECOVERY SYSTEM

22. COEFFICIENT OF EXPANSION RECIPROCAL METHOD

23. FOR TESTING WITH WATER

21. VAPOR RECOVERY SYSTEM

22. COEFFICIENT OF EXPANSION RECIPROCAL METHOD

23. FOR TESTING WITH WATER

24. COEFFICIENT OF EXPANSION RECIPROCAL METHOD

25. FOR TESTING WITH WATER

PLEASE PRINT

1. OWNER

2. OPERATOR

3. REASON FOR TEST

4. VAPOR RECOVERY TEST AND WHEN

5. TANK INVOLVED

6. INSTALLATION DATA

7. UNDERGROUND

8. FILLUP ARRANGEMENTS

9. CONTAINER MECHANICALS

10. OTHER INFORMATION ON REPAIRS

11. TEST RESULTS

12. SENSOR IDENTIFICATION

13. TEST RESULTS

14. TEST RESULTS

15. TEST RESULTS

16. TEST RESULTS

17. TEST RESULTS

18. TEST RESULTS

19. TEST RESULTS

20. TEST RESULTS

21. TEST RESULTS

22. TEST RESULTS

23. TEST RESULTS

24. TEST RESULTS

25. TEST RESULTS

26. TEST RESULTS

27. TEST RESULTS

28. TEST RESULTS

29. TEST RESULTS

30. TEST RESULTS

31. TEST RESULTS

32. TEST RESULTS

33. TEST RESULTS

34. TEST RESULTS

35. TEST RESULTS

36. TEST RESULTS

37. TEST RESULTS

38. TEST RESULTS

39. TEST RESULTS

40. TEST RESULTS

41. TEST RESULTS

42. TEST RESULTS

43. TEST RESULTS

44. TEST RESULTS

45. TEST RESULTS

46. TEST RESULTS

47. TEST RESULTS

48. TEST RESULTS

49. TEST RESULTS

50. TEST RESULTS

51. TEST RESULTS

52. TEST RESULTS

53. TEST RESULTS

54. TEST RESULTS

55. TEST RESULTS

56. TEST RESULTS

57. TEST RESULTS

58. TEST RESULTS

59. TEST RESULTS

60. TEST RESULTS

61. TEST RESULTS

62. TEST RESULTS

63. TEST RESULTS

64. TEST RESULTS

65. TEST RESULTS

66. TEST RESULTS

67. TEST RESULTS

68. TEST RESULTS

69. TEST RESULTS

70. TEST RESULTS

71. TEST RESULTS

72. TEST RESULTS

73. TEST RESULTS

74. TEST RESULTS

75. TEST RESULTS

76. TEST RESULTS

77. TEST RESULTS

78. TEST RESULTS

79. TEST RESULTS

80. TEST RESULTS

81. TEST RESULTS

82. TEST RESULTS

83. TEST RESULTS

84. TEST RESULTS

85. TEST RESULTS

86. TEST RESULTS

87. TEST RESULTS

88. TEST RESULTS

89. TEST RESULTS

90. TEST RESULTS

91. TEST RESULTS

92. TEST RESULTS

93. TEST RESULTS

94. TEST RESULTS

95. TEST RESULTS

96. TEST RESULTS

97. TEST RESULTS

98. TEST RESULTS

99. TEST RESULTS

100. TEST RESULTS

Data Chart for Tank System Tightness Test

644-2711 E 5TH ST

CA 94131

DATE: 7-6-94

TESTER: [Signature]

1. GKN-27, E. 5TH ST.

HIGHLAND

CH

7-6-94

16. TANK TO TEST

#1 NORTH END

UNLEADED

(A) FACTOR

0021

18. CAPACITY

3000

2997

21. TANK CAPACITY		22. METROLOGICAL CONTROL		23. VOLUMES MEASURED IN TANKS TO BE TESTED		24. MEASUREMENT CORRECTIONS AND FACTORS			25. NET VOLUME CAPACITY EACH TANK	26. ACCUMULATED CHANGE
21.1 DATE	21.2 PURPOSE OF MEASUREMENT (e.g., calibration, etc.)	22.1	22.2	23.1	23.2	24.1	24.2	24.3	25.1	26.1
0715	ARRIVED ON SITE									
0830	START CIRCULATION									
0910	TAKE API GRAVITY									
0930	1ST SENSOR READING	1	42						85563	
0945	START HI LEVEL	2	42	545	615	+0.070	602	139	1.082	+0.012
1005	CONT HI LEVEL	3	42		670	+0.055	633	131	1.065	+0.010
1015		4	42		740	+0.070	654	121	1.044	+0.026
1030		5	42		800	+0.060	693	139	1.082	+0.022
1045		6	42	170	260	+0.090	732	139	1.082	+0.008
		7	42							
		8	42							
1100	DROP TO LOW LEVEL								757	+25
1115	DROP TO LOW LEVEL (CONT)	1							790	+33
1120	1ST SENSOR READING	9	12	220	250	+0.030	800	110	+0.021	+0.009
1125	START LOW LEVEL TEST	10	12		290	+0.040	807	17	+0.015	+0.034
1130	CONT LOW LEVEL	11	12		315	+0.025	818	11	+0.023	+0.036
1135		12	12		340	+0.025	829	11	+0.023	+0.036
1140		13	12	155	190	+0.035	838	9	+0.019	+0.054
1145		14	12		210	+0.020	855	17	+0.036	+0.038
1150		15	12		240	+0.030	869	14	+0.029	+0.039
1155		16	12		270	+0.030	884	15	+0.032	+0.037
1200		17	12		305	+0.035	897	13	+0.027	+0.045
1205		18	12		330	+0.025	913	16	+0.034	+0.036
1210		19	12		360	+0.030	929	16	+0.034	+0.032
1215		20	12	050	080	+0.030	943	14	+0.029	+0.033
1220		21	12		115	+0.035	958	15	+0.032	+0.036
1225		22	12		150	+0.035	971	13	+0.027	+0.044
1230		23	12		185	+0.035	985	14	+0.029	+0.050
1235		24	12		220	+0.035	999	14	+0.029	+0.056
1240		25	12		250	+0.030	1011	12	+0.025	+0.061
1245		26	12		285	+0.035	1024	13	+0.027	+0.064
1250		27	12		225	+0.040	1039	15	+0.032	+0.078
1255		28	12		260	+0.035	1054	15	+0.032	+0.081
1300		29	12		295	+0.035	1070	16	+0.034	+0.082
1305		30	12		325	+0.040	1084	14	+0.029	+0.093
1310		31	12		365	+0.030	1099	15	+0.032	+0.091
1315		32	12		400	+0.035	1114	15	+0.032	+0.094
		33	12							
									TOTAL G.P.H.	+0.47

13. TANK TO TEST: **22 SOUTH END DIESEL**

14. BREF DIAGRAM OF TANK FIELD: [Blank]

15. CAPACITY: **4000** Gallons

By test volume: **3998**

16. FISH: Gas, Tank, Capacity, Other

17. FILL-UP FOR TEST

With Tank	Without Tank	Total
2	22	75
Time (min)		Time (min)

18. DIESEL 3998
19. WATER - 22
20. TOLUENE 75
21. TOTAL 3981

18. SPECIAL CONDITIONS AND PROCEDURES TO TEST THIS TANK

19. TANK MEASUREMENTS FOR TEST ASSEMBLY

20. EXTENSION HOSE SETTING

21. VAPOR RECOVERY SYSTEM

22. COEFFICIENT OF EXPANSION RECIPROCAL METHOD

23. DIESEL

24. FOR TESTING WITH WATER

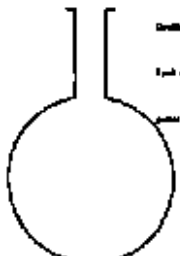
25. COEFFICIENT OF EXPANSION (Complete after circulation)

26. 1.8840

27. 1000

28. 0.00188

29. 0.0019



The above calculations are to be used for dry cell procedures by...
Refer to H.R.A. 31, Sections 93.1.1 and 93.2 and the test...
MANUFACTURING RECORDS system test procedure.

Data Chart for Tank System Tightness Test

PLEASE PRINT

1. OWNER: **CHRY RENTAL**

2. OPERATION: **2711 E 5TH ST**

3. REASON FOR TEST: **REPAIR DIESEL**

4. INFO REQUESTED: **TEST AND INVENT**

5. TANK IDENTIFY: **U66M-2711 E 5TH ST**

6. INSTALLATION DATA: **HIGHLAND CA**

7. UNDERSTANDING WATER: **NO**

8. FILL-UP APPROPRIATE: **NO**

9. CONTRACTION, MEASUREMENTS, AND OTHER COMMENTS: **DIESEL**

10. OTHER INFORMATION OR REMARKS: **YIS**

11. TEST RESULTS: **YIS**

12. SENSOR CERTIFICATION: **587**

13. TEST LOG: **0617 09492**

14. TESTER: **0618 2381311**

15. SIGNATURE: **[Signature]**

15. TANK TO TEST: #3 FRONT OF SHOP.
WASTE OIL

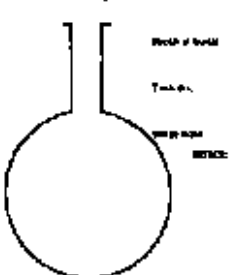
16. BRIEF DIAGRAM OF TANK FIELD

18. EA. 300
REVISED CAPACITY 300
If report exceeds capacity check available 300

19. FILL-UP FOR TEST
WASTE OIL 300

17. SPECIAL CONDITIONS AND PROCEDURES TO TEST THIS TANK

20. TANK MEASUREMENTS FOR TEST ASSEMBLY
 1. Is your permit required? Yes No
 2. Height in ft. from bottom of tank 118
 3. Pressure in bar/cm Hg 3.7 P.S.I.
 4. Pressure at top of tank 2.4 P.S.I.
 Neck of tank 16 ft.
 Tank dia. 42 ft.
 Height of top 145 FT



The above information should be used for dry seal systems to support a positive pressure maintenance program. It is recommended that the customer be advised of this information.

Refer to NFPA 31, Sections 902.1 and 902.2 and the tank manufacturer regarding effective system test procedures.

21. VAPOR RECOVERY SYSTEM Stage 1 Stage 2

22. COEFFICIENT OF EXPANSION RECIPROCAL METHOD
 Type of liquid WASTE OIL
 Hydraulic viscosity 3
 Temperature, Tank 88.212 RA
 After Operation 87
 Temperature of Sample -1
 Difference (d) 28.5
 Density at 15.0 C 778 32
 Pressure 305 133899
 Total quantity in All Tanks (M³) 133899
 Tank change in the test per M³ 133899
 Transfer to Loss 20.

23. EXTENSION ROSE SETTING
 Tank size in cubic ft. 30
 Fluid Volume in cubic feet M³ in tank 30
 when tank up

24. FOR TESTING WITH WATER Yes No

Water Temperature after Operation 7
 Tank C 7

25. 1.938893 1000
 Coefficient of Expansion for liquid product
 Density per M³ (20 or 25) 1000
 Tank change in the test per M³ 1000
 Volume change per M³ Compare to a reference gauge.

26. 0.001338 0.001338
 Coefficient of Expansion for vapor product
 Volume change per M³ Compare to a reference gauge.

1. OWNER	2. OPERATOR	3. REASON FOR TEST	4. WIND REQUESTED TEST AND WHEN	5. TANK INVOLVED	6. INSTALLATION DATA	7. UNDERGROUND WATER	8. FILL-UP ARRANGEMENTS	9. CONTRACTOR, MECHANIC, OR REMEDIATION	10. OTHER INFORMATION OR REMARKS	11. TEST RESULTS	12. SENSOR IDENTIFICATION
<u>GM RENTAL</u> <u>27111 E. 5TH ST.</u> <u>HIGHLAND CA.</u>	<u>GM RENTAL</u>	<u>ANNUAL COMPLIANCE</u>								<u>WASTE OIL</u> <u>WASTE OIL</u> <u>WASTE OIL</u>	<u>497</u> <u>577-937413</u> <u>0618938131</u>

Data Chart for Tank System Tightness Test

[Signature]

DATA CHART
For Use With

1 LOCATION: 2711 E. 5TH ST. HIGHLAND CA

2 OWNER: GKN RENTAL

3 OPERATIONS: _____

4 REASON FOR TEST: ANNUAL COMPLIANCE

5 TEST REQUESTED BY: _____

6 SPECIAL INSTRUCTIONS: _____

7 IDENTIFICATION OR COMPANY MAKING TEST
MECHANIC(S) NAME: CALIFORNIA PETRO-CHECK / PAT O'BRIEN 917-93-1413

8 IS A TANK TEST TO BE MADE WITH THIS LINE TEST? YES NO

9 MAKE AND TYPE OF PUMP OR DISPENSER: SMITH - SUCTION SYSTEM

10 WEATHER: MILD TEMPERATURE IN TANKS: 80 °C COVER OVER LINES: CONCRETE APPROXIMATE BURIAL DEPTH: 24"

11 IDENTIFY EACH LINE AS TESTED	12 TIME (HOURS)	13 LOG OF TEST PROCEDURE, AMBIENT TEMPERATURE, WINDSPEED, ETC.	14 PRESSURE (PSI OR KPa)		15 VOLUME (GALLONS)		16 TEST RESULTS CONCLUSIONS, REPAIRS AND COMMENTS
			BEFORE	AFTER	BEFORE	AFTER	
		<u>DIESEL</u>					
	<u>0840</u>	<u>START TEST</u>					
	<u>0855</u>		<u>15</u>	<u>15</u>	<u>.0580</u>	<u>.0580</u>	<u>+0.000</u>
	<u>0910</u>		<u>15</u>	<u>15</u>	<u>.0580</u>	<u>.0580</u>	<u>+0.000</u>
	<u>0925</u>		<u>15</u>	<u>15</u>	<u>.0580</u>	<u>.0580</u>	<u>+0.000</u>
	<u>0940</u>		<u>15</u>	<u>15</u>	<u>.0580</u>	<u>.0580</u>	<u>+0.000</u>
	<u>1320</u>		<u>15</u>	<u>0</u>	<u>.0580</u>	<u>.0580</u>	<u>+0.0100</u>
		<u>UNLEADED</u>					<u>TOTAL GPH +0.000</u>
		<u>UNABLE TO MAINTAIN PRESSURE FUEL IS</u>					<u>TOTAL BLEED BACK +0.0100</u>
		<u>RETURNING TO TANK. FOOT VALVE NOT</u>					<u>LINE IS TIGHT</u>
		<u>HOLDING</u>					



REQUEST FOR ENVIRONMENTAL ASSESSMENT REVIEW

REQUESTED BY:

Company Name MEREDITH / BOY & ASSOC.
Mail Address 6701 CENTER DR. W #900
LA, CA 90403
Contact Person: NANCY NEULANDER Phone: (213) 670-9221

A request is hereby made for review of San Bernardino County Environmental Health records to determine whether there is any record of release, spill, dumping, contamination, clean-up action, underground tank or above ground storage of hazardous materials, substances, or wastes at the property listed below that adversely affects public health or the environment.

N. Neulander INDUSTRIAL HYGIENIST 12/13/88
Signature Title Date

PROPERTY DESCRIPTION (a separate form must be completed for each parcel):

Assessor's Parcel No.: 0290-154-14-1000
Situs Address: 27111 E. 5th ST.
HIGHLAND, CA 92346

Legal Description
(if available):

Owner of Record or
Occupant Company Name: DAN & SHELLEY HOHAM (FOOTBALL EQUIP. RENTAL)

ENS USE

A review of records has been conducted and this Department finds no record of any release, spill, dumping, contamination, clean-up action, underground tank or aboveground storage of hazardous materials, substances, or wastes on the subject property that adversely affects either public health or the environment.

A review of records has been conducted and this Department finds a history of hazardous materials activity pertaining to the subject property as follows: (2) SINGLE WALL U/G STORAGE *DUPLICATE RECEIPT*

TANKS: NO MONITORING PROPOSAL SUBMITTED
TO DEHS. NO KNOWN ADVERSE EFFECTS.
J. Williams ES IV 1/20/89
Signature Title Date

01 00007448 0030 CAT 12/19/88 16132 OF
005 ENV HEALTH SERV TOT PAID: 315.00
0 00000000
577 ENC 1/20/89 315.00
Date

REVIEW FEE \$105.00
DATE RCV'D 1/19/89
BY LA
KEY#572 CAT#225015
AMOUNT PD 105.00
BAR REF # 88-107

UGST PERMIT(S) CANNOT BE PROCESSED WITHOUT A COMPLETE APPLICATION FOR EACH TANK.

THIS FORM MUST BE RETURNED WITH YOUR REMITTANCE

Department of Environmental Health Services
 Hazardous Waste & Toxics Control
 385 N. Arrowhead Avenue
 San Bernardino, CA 92415-0160

STATE ID NUMBER

APPLICATION FOR PERMIT TO OPERATE UNDERGROUND STORAGE TANK

<input type="checkbox"/> 01 NEW PERMIT	<input checked="" type="checkbox"/> 03 RENEWED PERMIT	<input type="checkbox"/> 07 TANK CLOSED	<input type="checkbox"/> 09 DELETE FROM FILE (NO FEE)
<input type="checkbox"/> 02 CONDITIONAL PERMIT	<input type="checkbox"/> 04 AMENDED PERMIT	<input type="checkbox"/> 08 MINOR CHANGE (NO SURCHARGE)	

I OWNER

NAME (CORPORATION, INDIVIDUAL OR PUBLIC AGENCY) <u>FOOTHILL TOOL & EQUIPMENT RENTALS INC</u>		PUBLIC AGENCY ONLY <input type="checkbox"/> 01 FED <input type="checkbox"/> 02 STATE <input type="checkbox"/> 03 LOCAL	
STREET ADDRESS <u>4460 E LA PALMA</u>	CITY <u>ANAHEIM</u>	STATE <u>CA</u>	ZIP <u>92807</u>

II FACILITY

FACILITY NAME <u>FOOTHILL TOOL & EQUIP RENTALS</u>		DEALER/FOREMAN/SUPERVISOR <u>RICK WEBB</u>	
STREET ADDRESS <u>27111 E 5th ST</u>		NEAREST CROSS STREET <u>ALABAMA</u>	
CITY <u>HIGHLAND</u>		COUNTY <u>SB</u>	ZIP <u>92346</u>
MAILING ADDRESS <u>SAME</u>		CITY	STATE ZIP
PHONE N/A AREA CODE <u>714/864-3130</u>	TYPE OF BUSINESS <input type="checkbox"/> 01 GASOLINE STATION <input checked="" type="checkbox"/> 02 OTHER		
NUMBER OF CONTAINERS <u>2</u>	RURAL AREAS ONLY :	TOWNSHIP	RANGE SECTION

III 24 HOUR EMERGENCY CONTACT PERSON

DAY: NAME (LAST NAME FIRST) AND PHONE N/A AREA CODE <u>WEBB, RICK 714/685-0500</u>	NIGHT: NAME (LAST NAME FIRST) AND PHONE N/A AREA CODE <u>WEBB, RICK 714/970-0205</u>
---	---

COMPLETE THE FOLLOWING ON A SEPARATE FORM FOR EACH CONTAINER

IV DESCRIPTION

A. <input checked="" type="checkbox"/> 01 TANK <input type="checkbox"/> 04 OTHER:	CONTAINER NUMBER <u>1</u>
B. MANUFACTURER (IF APPROPRIATE): <u>?</u>	YEAR MFG: C. YEAR INSTALLED <input type="checkbox"/> UNKNOWN
D. CONTAINER CAPACITY: <u>4000</u> GALLONS <input type="checkbox"/> UNKNOWN	E. DOES THE CONTAINER STORE: <input type="checkbox"/> 01 WASTE <input checked="" type="checkbox"/> 02 PRODUCT
F. DOES THE CONTAINER STORE MOTOR VEHICLE FUEL OR WASTE OIL ? <input checked="" type="checkbox"/> 01 YES <input type="checkbox"/> 02 NO IF YES CHECK APPROPRIATE BOX(ES): <input type="checkbox"/> 01 UNLEADED <input type="checkbox"/> 02 REGULAR <input type="checkbox"/> 03 PREMIUM <input checked="" type="checkbox"/> 04 DIESEL <input type="checkbox"/> 05 WASTE OIL <input type="checkbox"/> 06 OTHER	

V CONTAINER CONSTRUCTION

A. THICKNESS OF PRIMARY CONTAINMENT: <input type="checkbox"/> GAUGE <input type="checkbox"/> INCHES <input type="checkbox"/> CM <input checked="" type="checkbox"/> UNKNOWN
B. <input type="checkbox"/> 01 VAULTED (LOCATED IN AN UNDERGROUND VAULT) <input type="checkbox"/> 02 NON-VAULTED <input checked="" type="checkbox"/> 03 UNKNOWN
C. <input type="checkbox"/> 01 DOUBLE WALLED <input type="checkbox"/> 02 SINGLE WALLED <input type="checkbox"/> 03 LINED
D. <input type="checkbox"/> 01 CARBON STEEL <input type="checkbox"/> 02 STAINLESS STEEL <input type="checkbox"/> 03 FIBERGLASS <input type="checkbox"/> 04 POLYVINYL CHLORIDE <input type="checkbox"/> 05 CONCRETE <input type="checkbox"/> 06 ALUMINUM <input type="checkbox"/> 07 STEEL CLAD <input type="checkbox"/> 08 BRONZE <input type="checkbox"/> 09 COMPOSITE <input type="checkbox"/> 10 NON-METALLIC <input checked="" type="checkbox"/> 11 UNKNOWN <input type="checkbox"/> 12 OTHER:

CONTAINER CONSTRUCTION

E 01 RUBBER LINED 02 ALKYL LAMING 03 EPOXY LINING 04 PHENOLIC LINING 05 GLASS LINING
 07 UNLINED 08 UNKNOWN 09 OTHER:

F 01 POLYETHYLENE WRAP 02 VINYL WRAPPING 03 CATHODIC PROTECTION 04 UNKNOWN 05 NONE
 06 TAR OR ASPHALT 09 OTHER:

VI PIPING

A. ABOVEGROUND PIPING: 01 DOUBLE-WALLED PIPE 02 CONCRETE-LINED TRENCH 03 GRAVITY
(CHECK APPROPRIATE BOX(ES)) 04 PRESSURE 05 SUCTION 06 UNKNOWN 07 NONE

B. UNDERGROUND PIPING: 01 DOUBLE-WALLED PIPE 02 CONCRETE-LINED TRENCH 03 GRAVITY
(CHECK APPROPRIATE BOX(ES)) 04 PRESSURE 05 SUCTION 06 UNKNOWN 07 NONE

VII LEAK DETECTION

01 VISUAL 02 STOCK INVENTORY 04 VAPOR SNIFF WELLS 05 SENSOR INSTRUMENT
 06 GROUND WATER MONITORING WELLS 07 PRESSURE TEST 09 NONE 10 OTHER:

VIII CHEMICAL COMPOSITION OF MATERIALS STORED IN UNDERGROUND CONTAINERS

IF YOU CHECKED YES TO IV-2 YOU ARE NOT REQUIRED TO COMPLETE THIS SECTION

CURRENTLY STORED	PREVIOUSLY STORED	DELETE	CASE# (IF KNOWN)	CHEMICAL (DO NOT USE COMMERCIAL NAME)
<input type="checkbox"/> 01	<input type="checkbox"/> 02	<input type="checkbox"/> 03		
<input type="checkbox"/> 01	<input type="checkbox"/> 02	<input type="checkbox"/> 03		
<input type="checkbox"/> 01	<input type="checkbox"/> 02	<input type="checkbox"/> 03		
<input type="checkbox"/> 01	<input type="checkbox"/> 02	<input type="checkbox"/> 03		
<input type="checkbox"/> 01	<input type="checkbox"/> 02	<input type="checkbox"/> 03		
<input type="checkbox"/> 01	<input type="checkbox"/> 02	<input type="checkbox"/> 03		
<input type="checkbox"/> 01	<input type="checkbox"/> 02	<input type="checkbox"/> 03		
<input type="checkbox"/> 01	<input type="checkbox"/> 02	<input type="checkbox"/> 03		
<input type="checkbox"/> 01	<input type="checkbox"/> 02	<input type="checkbox"/> 03		
<input type="checkbox"/> 01	<input type="checkbox"/> 02	<input type="checkbox"/> 03		
<input type="checkbox"/> 01	<input type="checkbox"/> 02	<input type="checkbox"/> 03		
<input type="checkbox"/> 01	<input type="checkbox"/> 02	<input type="checkbox"/> 03		
<input type="checkbox"/> 01	<input type="checkbox"/> 02	<input type="checkbox"/> 03		
<input type="checkbox"/> 01	<input type="checkbox"/> 02	<input type="checkbox"/> 03		
<input type="checkbox"/> 01	<input type="checkbox"/> 02	<input type="checkbox"/> 03		

IS CONTAINER LOCATED ON AN AGRICULTURAL FARM? 01 YES 02 NO

THIS FORM HAS BEEN COMPLETED UNDER THE PENALTY OF PERJURY AND, TO THE BEST OF MY KNOWLEDGE, IS TRUE AND CORRECT.

PERSON FILING (SIGNATURE) *Dan W. Jarvis* date *3/30/88* PHONE N/AREA CODE *714/777-2161*

FOR LOCAL AGENCY USE ONLY

ADMINISTRATING AGENCY	CITY CODE	COUNTY CODE		
CONTACT PERSON	PHONE N/AREA CODE			
DATE OF LAST INSPECTION	IN COMPLIANCE <input type="checkbox"/> 01 YES <input type="checkbox"/> 02 NO	PERMIT APPROVAL DATE	TRANSACTION DATE	LOCAL PERMIT ID #

UGST PERMIT(S) CANNOT BE PROCESSED WITHOUT A COMPLETE APPLICATION

FOR EACH TANK.

THIS FORM MUST BE
RETURNED WITH
YOUR REMITTANCE

Department of Environmental Health Services
Hazardous Waste & Toxics Control
385 N. Arrowhead Avenue
San Bernardino, CA 92415-0160

STATE ID NUMBER

APPLICATION FOR PERMIT TO OPERATE UNDERGROUND STORAGE TANK

<input type="checkbox"/> 01 NEW PERMIT	<input checked="" type="checkbox"/> 05 RENEWED PERMIT	<input type="checkbox"/> 07 TANK CLOSED	<input type="checkbox"/> 09 DELETE FROM FILE (NO FEE)
<input type="checkbox"/> 02 CONDITIONAL PERMIT	<input type="checkbox"/> 06 AMENDED PERMIT	<input type="checkbox"/> 08 MINOR CHANGE (NO SURCHARGE)	

I OWNER

NAME (CORPORATION, INDIVIDUAL OR PUBLIC AGENCY) <i>FOOTHILL TOOL & EQUIPMENT RENTALS INC</i>		PUBLIC AGENCY ONLY <input type="checkbox"/> 01 FED <input type="checkbox"/> 02 STATE <input type="checkbox"/> 03 LOCAL		
STREET ADDRESS <i>9460 E. LA PALMA</i>	CITY <i>ANAHEIM</i>	STATE <i>CA</i>	ZIP <i>92807</i>	

II FACILITY

FACILITY NAME <i>FOOTHILL TOOL & EQUIP RENTALS</i>		DEALER/FOREMAN/SUPERVISOR <i>RICK WEBB</i>		
STREET ADDRESS <i>27111 E 5TH ST</i>		NEAREST CROSS STREET		
CITY <i>HIGHLAND</i>		COUNTY <i>SB</i>	ZIP <i>92346</i>	
MAILING ADDRESS <i>SAME</i>		CITY	STATE	ZIP
PHONE N/AREA CODE <i>714/864-3130</i>	TYPE OF BUSINESS <input type="checkbox"/> 01 GASOLINE STATION <input checked="" type="checkbox"/> 02 OTHER			
NUMBER OF CONTAINERS <i>2</i>	RURAL AREAS ONLY :	TOWNSHIP	RANGE	SECTION

III 24 HOUR EMERGENCY CONTACT PERSON

DAYS: NAME (LAST NAME FIRST) AND PHONE N/AREA CODE <i>WEBB, RICK 714/685-0500</i>	NIGHTS: NAME (LAST NAME FIRST) AND PHONE N/AREA CODE <i>WEBB, RICK 714/970-0205</i>
--	--

COMPLETE THE FOLLOWING ON A SEPARATE FORM FOR EACH CONTAINER

IV DESCRIPTION

A. <input checked="" type="checkbox"/> 01 TANK <input type="checkbox"/> 04 OTHER:	CONTAINER NUMBER <i>2</i>
B. MANUFACTURER (IF APPROPRIATE): <i>?</i>	YEAR MFG: C. YEAR INSTALLED <input type="checkbox"/> UNKNOWN
D. CONTAINER CAPACITY: <i>3000</i> GALLONS <input type="checkbox"/> UNKNOWN	E. DOES THE CONTAINER STORE: <input type="checkbox"/> 01 WASTE <input checked="" type="checkbox"/> 02 PRODUCT
F. DOES THE CONTAINER STORE MOTOR VEHICLE FUEL OR WASTE OIL? <input checked="" type="checkbox"/> 01 YES <input type="checkbox"/> 02 NO IF YES CHECK APPROPRIATE BOX(ES): <input type="checkbox"/> 01 UNLEADED <input checked="" type="checkbox"/> 02 REGULAR <input type="checkbox"/> 03 PREMIUM <input type="checkbox"/> 04 DIESEL <input type="checkbox"/> 05 WASTE OIL <input type="checkbox"/> 06 OTHER	

V CONTAINER CONSTRUCTION

A. THICKNESS OF PRIMARY CONTAINMENT: <input type="checkbox"/> GAUGE <input type="checkbox"/> INCHES <input type="checkbox"/> CM <input checked="" type="checkbox"/> UNKNOWN
B. <input type="checkbox"/> 01 VAULTED (LOCATED IN AN UNDERGROUND VAULT) <input type="checkbox"/> 02 NON-VAULTED <input checked="" type="checkbox"/> 03 UNKNOWN
C. <input type="checkbox"/> 01 DOUBLE WALLED <input type="checkbox"/> 02 SINGLE WALLED <input type="checkbox"/> 03 LINED
D. <input type="checkbox"/> 01 CARBON STEEL <input type="checkbox"/> 02 STAINLESS STEEL <input type="checkbox"/> 03 FIBERGLASS <input type="checkbox"/> 04 POLYVINYL CHLORIDE <input type="checkbox"/> 05 CONCRETE <input type="checkbox"/> 06 ALUMINUM <input type="checkbox"/> 07 STEEL CLAD <input type="checkbox"/> 08 BRONZE <input type="checkbox"/> 09 COMPOSITE <input type="checkbox"/> 10 NON-METALLIC <input checked="" type="checkbox"/> 11 UNKNOWN <input type="checkbox"/> 12 OTHER:

CONTAINER CONSTRUCTION

E. 01 RUBBER LINED 02 ALKYLE LINING 03 EPOXY LINING 04 PHENOLIC LINING 05 GLASS LINING
 07 UNLINED 08 UNKNOWN 09 OTHER:

F. 01 POLYETHYLENE WRAP 02 VINYL WRAPPING 03 CATHODIC PROTECTION 04 UNKNOWN 05 NONE
 06 TAP OR ASPHALT 09 OTHER:

VI PIPING

A. ABOVEGROUND PIPING: 01 DOUBLE-WALLED PIPE 02 CONCRETE-LINED TRENCH 03 GRAVITY
 (CHECK APPROPRIATE BOX(ES)) 04 PRESSURE 05 SUCTION 06 UNKNOWN 07 NONE

B. UNDERGROUND PIPING: 01 DOUBLE-WALLED PIPE 02 CONCRETE-LINED TRENCH 03 GRAVITY
 (CHECK APPROPRIATE BOX(ES)) 04 PRESSURE 05 SUCTION 06 UNKNOWN 07 NONE

VII LEAK DETECTION

01 VISUAL 02 STOCK INVENTORY 04 VAPOR SHIFF WELLS 05 SENSOR INSTRUMENT
 06 GROUND WATER MONITORING WELLS 07 PRESSURE TEST 09 NONE 10 OTHER:

VIII CHEMICAL COMPOSITION OF MATERIALS STORED IN UNDERGROUND CONTAINERS
 IF YOU CHECKED YES TO 2V-4 YOU ARE NOT REQUIRED TO COMPLETE THIS SECTION

CURRENTLY STORED	PREVIOUSLY STORED	DELETE	SABR (IF KNOWN)	CHEMICAL (DO NOT USE COMMERCIAL NAME)
<input type="checkbox"/> 01	<input type="checkbox"/> 02	<input type="checkbox"/> 03		
<input type="checkbox"/> 01	<input type="checkbox"/> 02	<input type="checkbox"/> 03		
<input type="checkbox"/> 01	<input type="checkbox"/> 02	<input type="checkbox"/> 03		
<input type="checkbox"/> 01	<input type="checkbox"/> 02	<input type="checkbox"/> 03		
<input type="checkbox"/> 01	<input type="checkbox"/> 02	<input type="checkbox"/> 03		
<input type="checkbox"/> 01	<input type="checkbox"/> 02	<input type="checkbox"/> 03		
<input type="checkbox"/> 01	<input type="checkbox"/> 02	<input type="checkbox"/> 03		
<input type="checkbox"/> 01	<input type="checkbox"/> 02	<input type="checkbox"/> 03		
<input type="checkbox"/> 01	<input type="checkbox"/> 02	<input type="checkbox"/> 03		
<input type="checkbox"/> 01	<input type="checkbox"/> 02	<input type="checkbox"/> 03		
<input type="checkbox"/> 01	<input type="checkbox"/> 02	<input type="checkbox"/> 03		
<input type="checkbox"/> 01	<input type="checkbox"/> 02	<input type="checkbox"/> 03		
<input type="checkbox"/> 01	<input type="checkbox"/> 02	<input type="checkbox"/> 03		
<input type="checkbox"/> 01	<input type="checkbox"/> 02	<input type="checkbox"/> 03		
<input type="checkbox"/> 01	<input type="checkbox"/> 02	<input type="checkbox"/> 03		

2S CONTAINER LOCATED ON AN AGRICULTURAL FARM? 01 YES 02 NO

THIS FORM HAS BEEN COMPLETED UNDER THE PENALTY OF PERJURY AND, TO THE BEST OF MY KNOWLEDGE, IS TRUE AND CORRECT.

PERSON FILING (SIGNATURE) *Dan W. Jarvis* date *3/30/88* PHONE W/AREA CODE *714/779-2161*

FOR LOCAL AGENCY USE ONLY

ADMINISTRATING AGENCY	CITY CODE	COUNTY CODE
CONTACT PERSON	PHONE W/AREA CODE	
DATE OF LAST INSPECTION	IN COMPLIANCE <input type="checkbox"/> 01 YES <input type="checkbox"/> 02 NO	PERMIT APPROVAL DATE
		TRANSACTION DATE
		LOCAL PERMIT ID #

Facility ID	Facility Name	Reclaim	Title V	Facility Address	Facility Status
30395	BELL'S GARAGE AND TOW SERV, INC			27381 E 5TH ST, HIGHLAND, CA 92346	
31095	MEYER CONSTRUCTORS			26999 5TH ST, HIGHLAND, CA 92346	ACTIVE
34233	LOUIS ROZEMA			27111 E 5TH ST, HIGHLAND, CA 92346	
54848	FOOTHILL TOOL & EQUIP RENTALS			27111 E 5TH ST, HIGHLAND, CA 92346	
62718	MAYFLOWER CONTRACT SERV.			2699 E 5TH ST, HIGHLAND, CA 92346	ACTIVE
65896	MORRISON KNUDEN CORPORATION			27400 E 5TH ST, HIGHLAND, CA 92346	
79124	GKN RENTALS			27111 E 5TH ST, HIGHLAND, CA 92346	
90078	GERMAN AUTO STYLING INC			27437 E 5TH ST, HIGHLAND, CA 92346	
91763	KMH ENTERPRISES INC			27250 5TH ST, HIGHLAND, CA 92346	
101413	MAYFLOWER CONTRACT SERVICE IN			26999 5TH ST, HIGHLAND, CA 92346	ACTIVE
103028	ARROWHEAD AFTERCARE,INLAND EMP CREMATORY			27007 E 5TH ST, HIGHLAND, CA 92346	ACTIVE
111760	REBEL RENTS			2711 E 5TH ST, HIGHLAND, CA 92346	
117564	ORIGINAL BODY SHOP, RAFAEL VALENCIA, DBA			27437 E 5TH ST, HIGHLAND, CA 92346	
127382	WASHINGTON GROUP INTERNATIONAL, INC			27400 E 5TH ST, HIGHLAND, CA 92346	
138652	FARMER BOYS FOOD, INC.			27250 5TH ST, HIGHLAND, CA 92346	ACTIVE
145176	TRIPLE H			27960 5TH ST, HIGHLAND, CA 92346	
167728	LOS CHEPE'S AUTO BODY			27437 E 5TH ST, HIGHLAND, CA 92346	ACTIVE
167750	URS ENERGY & CONSTRUCTION, INC			27400 E 5TH ST, HIGHLAND, CA 92346	ACTIVE
189079	INLAND VALLEY CONTRACTING			27454 5TH ST, HIGHLAND, CA 92346	ACTIVE

Facility ID	Facility Name	Reclaim	Title V	Facility Address	Facility Status
30395	BELL'S GARAGE AND TOW SERV, INC			27381 E 5TH ST, HIGHLAND, CA 92346	
31095	MEYER CONSTRUCTORS			26999 5TH ST, HIGHLAND, CA 92346	ACTIVE
34233	LOUIS ROZEMA			27111 E 5TH ST, HIGHLAND, CA 92346	
54848	FOOTHILL TOOL & EQUIP RENTALS			27111 E 5TH ST, HIGHLAND, CA 92346	
62718	MAYFLOWER CONTRACT SERV.			2699 E 5TH ST, HIGHLAND, CA 92346	ACTIVE
65896	MORRISON KNUDEN CORPORATION			27400 E 5TH ST, HIGHLAND, CA 92346	
79124	GKN RENTALS			27111 E 5TH ST, HIGHLAND, CA 92346	
90078	GERMAN AUTO STYLING INC			27437 E 5TH ST, HIGHLAND, CA 92346	
91763	KMH ENTERPRISES INC			27250 5TH ST, HIGHLAND, CA 92346	
101413	MAYFLOWER CONTRACT SERVICE IN			26999 5TH ST, HIGHLAND, CA 92346	ACTIVE
103028	ARROWHEAD AFTERCARE,INLAND EMP CREMATORY			27007 E 5TH ST, HIGHLAND, CA 92346	ACTIVE
111760	REBEL RENTS			2711 E 5TH ST, HIGHLAND, CA 92346	
117564	ORIGINAL BODY SHOP, RAFAEL VALENCIA, DBA			27437 E 5TH ST, HIGHLAND, CA 92346	
127382	WASHINGTON GROUP INTERNATIONAL, INC			27400 E 5TH ST, HIGHLAND, CA 92346	
138652	FARMER BOYS FOOD, INC.			27250 5TH ST, HIGHLAND, CA 92346	ACTIVE
145176	TRIPLE H			27960 5TH ST, HIGHLAND, CA 92346	
167728	LOS CHEPE'S AUTO BODY			27437 E 5TH ST, HIGHLAND, CA 92346	ACTIVE
167750	URS ENERGY & CONSTRUCTION, INC			27400 E 5TH ST, HIGHLAND, CA 92346	ACTIVE
189079	INLAND VALLEY CONTRACTING			27454 5TH ST, HIGHLAND, CA 92346	ACTIVE



27111 5th Street Highlar [Menu] [Close]

13 sites found

Did you mean: [Location Pin] 27111 5th St, Highland, CA 92346 [Close]

Meines
27002 MEINES STREET
HIGHLAND CA 92408
[Menu] [Close]

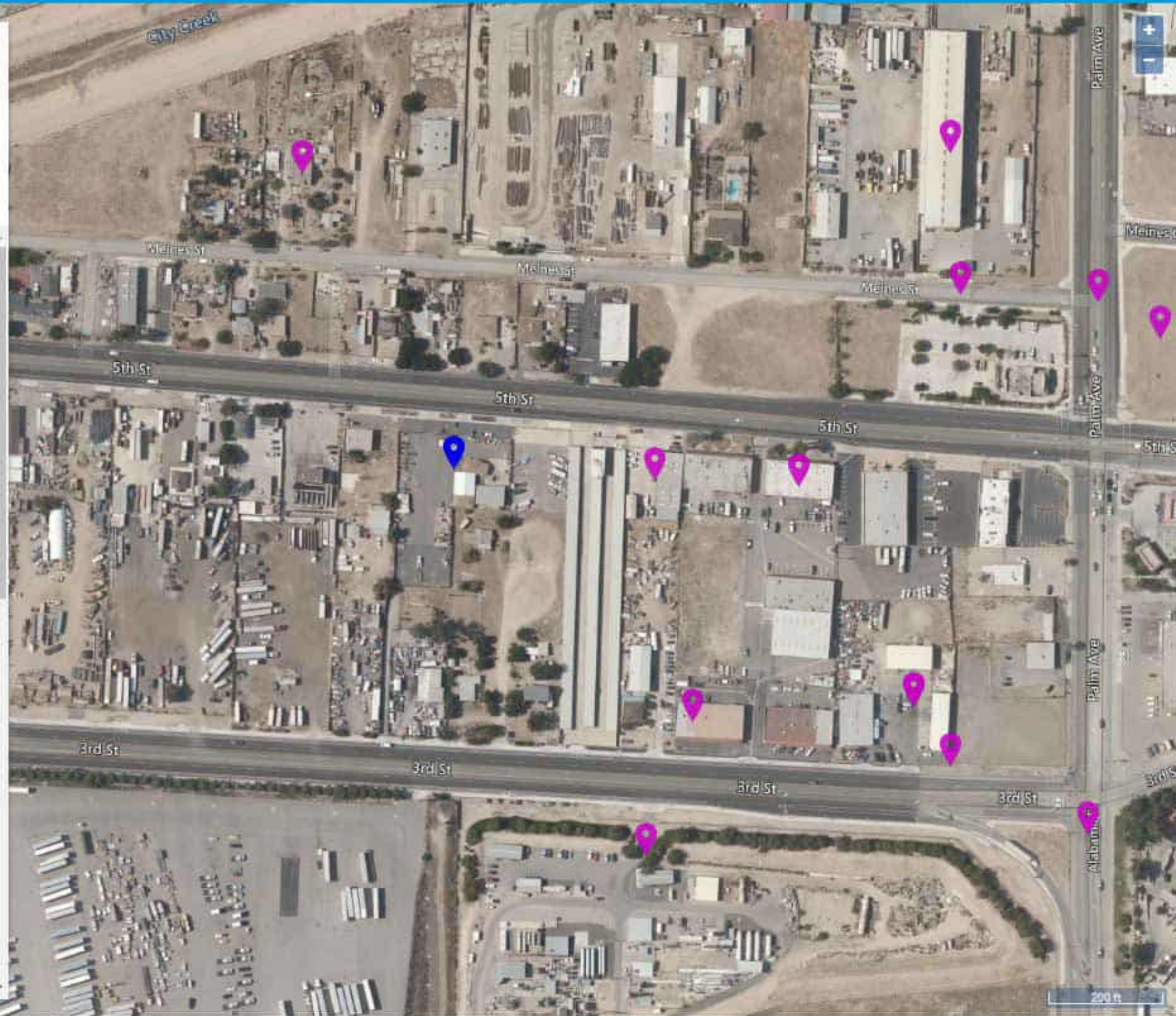
National Technical Systems
3505 E THIRD ST
SAN BERNARDINO CA 92408
[Menu] [Close]

PETA'S CAR CARE
27177 E 5TH ST A
HIGHLAND CA 92346
[Menu] [Close]

Mute performance llc
27192 3RD ST
HIGHLAND CA 92346

ADVANCED CAR CARE
27213 5TH ST
HIGHLAND CA 92346
[Menu] [Close]

MATHESON TRUCKING INC
27236 3RD ST BLDG B
HIGHLAND CA 92346
[Menu] [Close]





Well Finder

CalGEM GIS

Well Status and Well Type Filter

Search

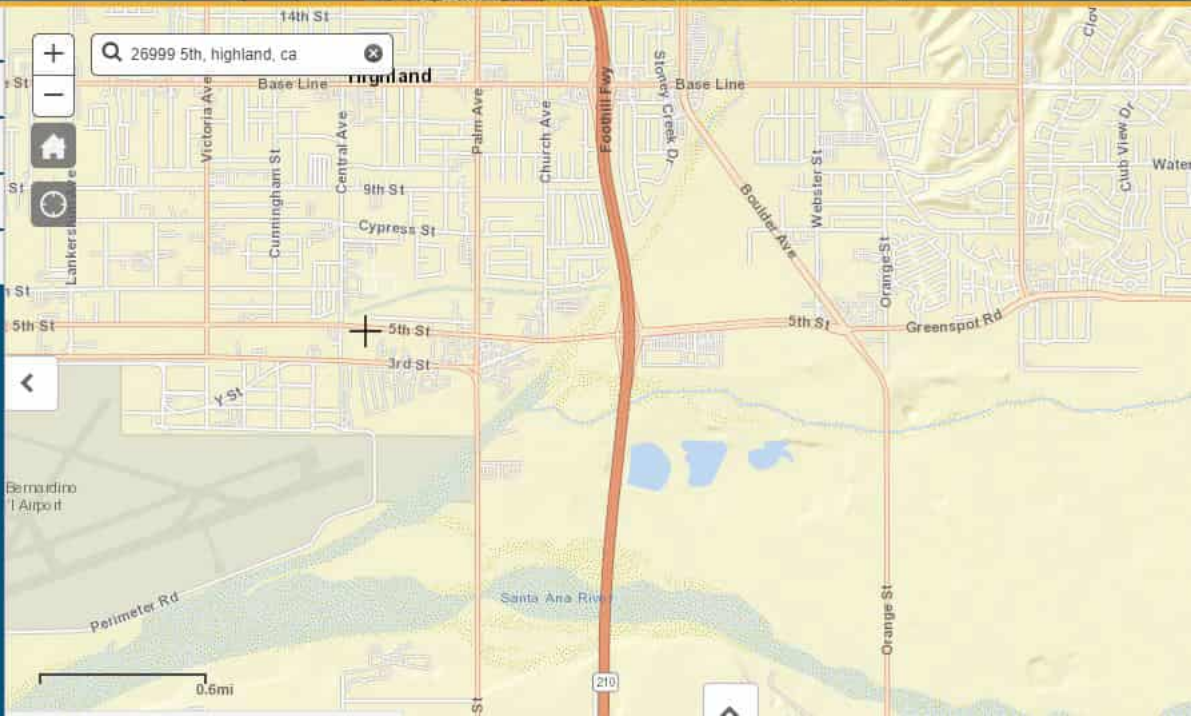
Zoom to Field

Measurement

Layers



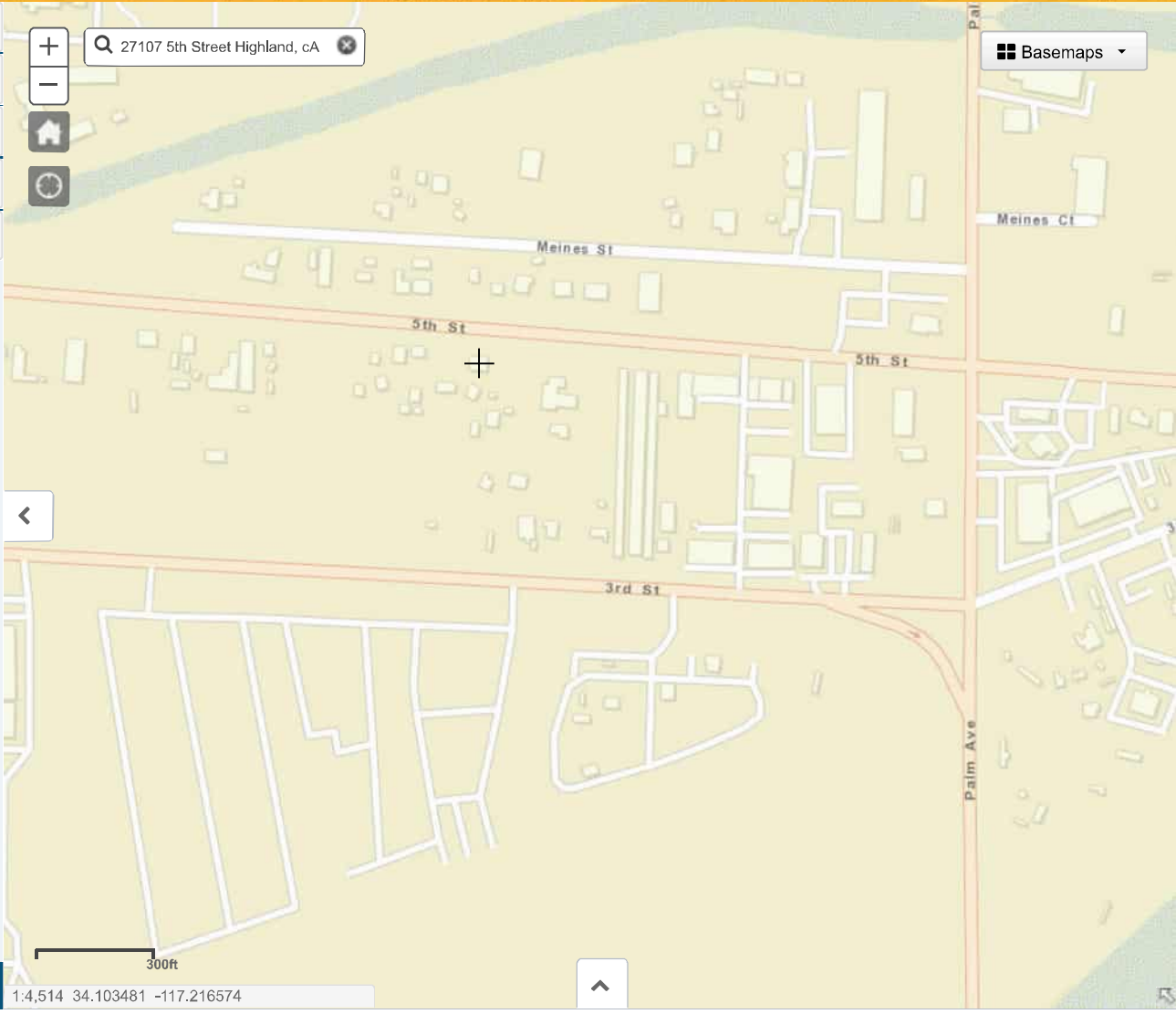
26999 5th, highland, ca



Powered by

WellSTAR

- ▼ Well Status and Well Type Filter
- ▼ Search
- ▼ * Zoom to Field
- ▼ ↗ Measurement
- ^ ≡ Layers
- ▶ Notice and Permit
- ▼ Well
 - ▶ Well
 - ▶ Geothermal Well
- ▼ Facility
 - ▶ Tank
 - ▶ Pit/Sump
 - ▶ Setting
 - ▶ Facility Boundary (non-wellstar)
- ▶ Underground Gas Storage
- ▶ Well Stimulation
- ▶ TR26 Onshore Seep Count
- ▶ Oil/Gas Field
- ▶ CaGEM District
- ▶ Public Land Survey System
- ▶ City
- ▶ Legislative Districts
- ▶ County
- ▶ California Geologic Map



1:4,514 34.103481 -117.216574



Jared Blumenfeld
Secretary for
Environmental Protection



Department of Toxic Substances Control

Meredith Williams, Acting Director
5796 Corporate Avenue
Cypress, California 90630



Gavin Newsom
Governor

August 11, 2021

Heather Hodgetts
Partner
HHodgetts@partneresi.com

PR4-080621-05

15005 Northam St., La Mirada & 26999, 27059, 27065, 27075 & **27077**, 27083 **5th St.**,
and 26998, 27012, 27048, 27098, 27112, **27114**, 27132, 27134 & 27136 **3rd St.**,
Highland

Dear Requestor:

On August 6th, 2021, the Department of Toxic Substances Control (DTSC) received your email of August 6th, 2021, requesting records under the Public Records Act. After a thorough review of our files, no site records were found pertaining to the sites/facilities referenced above.

DTSC Generator information: DTSC Cypress Office does not house Generator/**HWTS** Records.

DTSC's Hazardous Waste Tracking System (**HWTS**) may have records that pertain to this request. This unit tracks toxic waste generators, transporters (manifests), and disposal facilities. If you are interested in this type of information, it can be identified by accessing the HWTS database at <http://hwts.dtsc.ca.gov>. If you are interested in retrieving detailed reports, additional charges may apply. Please contact the HWTS unit by email at hwtsreports@dtsc.ca.gov or by phone at (800) 618-6942 for further information. For copies of manifests, please send an email to mcr@dtsc.ca.gov.

A large number of our records are available on EnviroStor, an online database that provides non-confidential, public access to DTSC's data management system. It tracks our cleanup, permitting, enforcement, and investigation efforts at hazardous waste facilities and sites with known or suspected contamination issues. EnviroStor is available 24/7, 365 days a year. The data reflects the latest updates as they are entered in the system. Access it from your computer or smartphone, the local library – anywhere Internet access is available. Just go to www.envirostor.dtsc.ca.gov. You'll find a step-by-step tour of EnviroStor under the "How to Use EnviroStor" menu on the website.

If you have any questions, would like further information regarding your request, please contact me at (714) 484-5336 or via email at Cypressfileroom@dtsc.ca.gov

Sincerely,

Jone Barrio

Jone Barrio
Regional Records Coordinator

Sites and Facilities

Cleanup Sites

- Federal Superfund
- State Response
- Voluntary Cleanup
- School Cleanup
- Evaluation
- School Investigation
- Military Evaluation
- Tiered Permit
- Corrective Action
- Field Points

STATUS

All Statuses

Permitted Sites

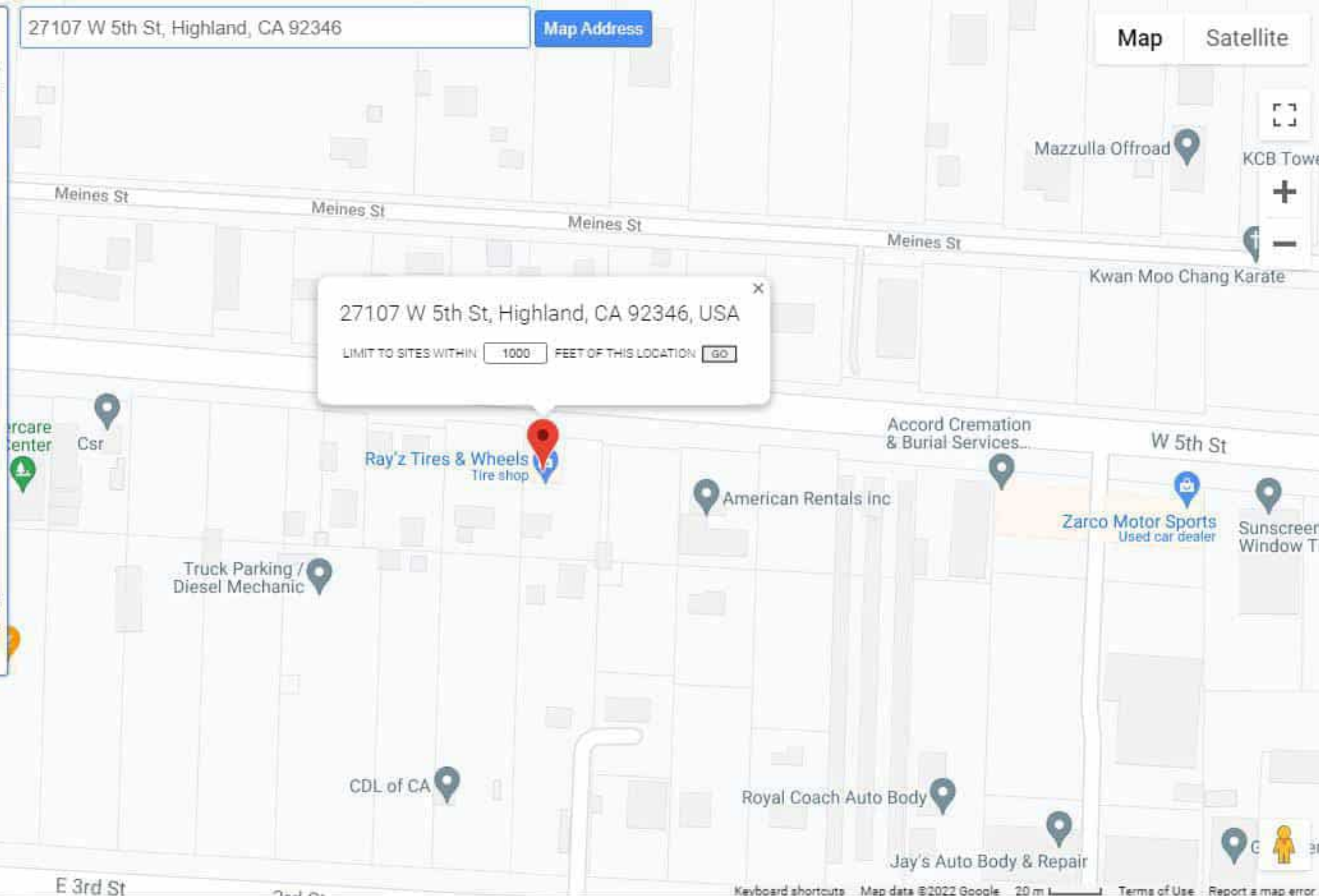
- Operating
- Post-Closure
- Non-Operating

Other Sites

GIS Layers

Tools

[TAKE A TOUR](#) [SHARE THIS MAP](#)



27107 W 5th St, Highland, CA 92346, USA
LIMIT TO SITES WITHIN FEET OF THIS LOCATION

SITES CURRENTLY VISIBLE ON MAP					0 SITES LISTED	EXPORT THIS LIST TO EXCEL
PROJECT NAME	STATUS	PROJECT TYPE	ADDRESS	CITY		

Sites and Facilities

Cleanup Sites

- Federal Superfund
- State Response
- Voluntary Cleanup
- School Cleanup
- Evaluation
- School Investigation
- Military Evaluation
- Tiered Permit
- Corrective Action
- Field Points

STATUS

All Statuses

Permitted Sites

- Operating
- Post-Closure
- Non-Operating

Other Sites

GIS Layers



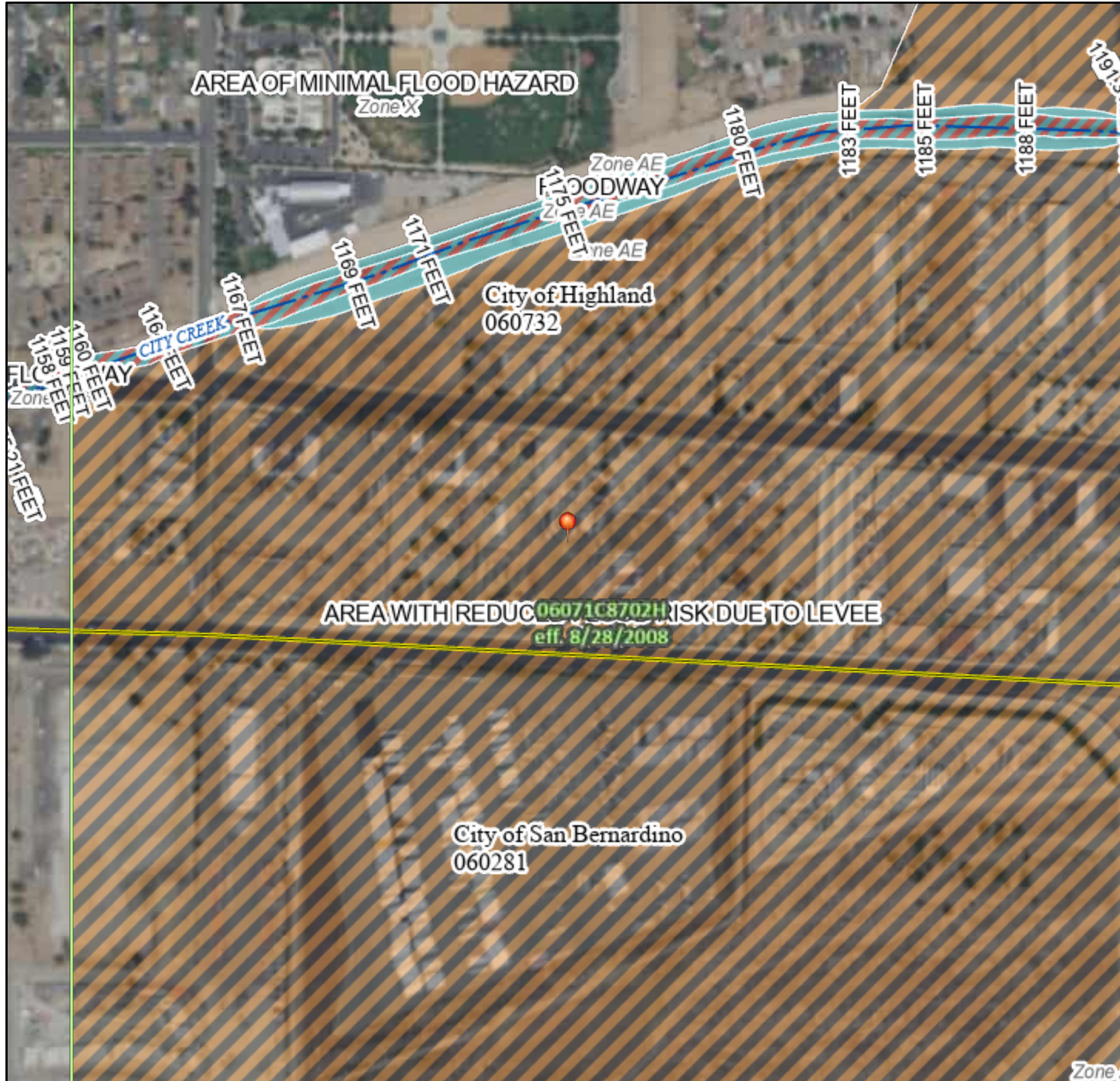
SITES CURRENTLY VISIBLE ON MAP 12 SITES LISTED

PROJECT NAME	STATUS	PROJECT TYPE	ADDRESS
AAC SUPPLY DEPOT	INACTIVE - NEEDS EVALUATION	MILITARY EVALUATION	
AFBCA/NORTON	REFER: SMBRP	CORRECTIVE ACTION	INTSTE HWY 10-US HWY 395
AFBCA/NORTON	UNDERGOING CLOSURE	NON-OPERATING	305 S TIPPECANOE AVE
CYPRESS II ELEMENTARY SCHOOL	INACTIVE - WITHDRAWN	SCHOOL INVESTIGATION	BASELINE/SOUTH ALLEN STREET
HIGH SCHOOL NO. 8 PARCELA/NEW CURTIS MS	NO FURTHER ACTION	SCHOOL INVESTIGATION	9TH STREET/DEL ROSA AVENUE
HIGH SCHOOL NO. 8 PARCEL B	NO FURTHER ACTION	SCHOOL INVESTIGATION	1426 EAST 6TH STREET

National Flood Hazard Layer FIRMette



117°13'10"W 34°6'41"N



Legend

SEE FIS REPORT FOR DETAILED LEGEND AND INDEX MAP FOR FIRM PANEL LAYOUT

SPECIAL FLOOD HAZARD AREAS	
	Without Base Flood Elevation (BFE) Zone A, V, A99
	With BFE or Depth Zone AE, AO, AH, VE, AR
	Regulatory Floodway

OTHER AREAS OF FLOOD HAZARD	
	0.2% Annual Chance Flood Hazard, Areas of 1% annual chance flood with average depth less than one foot or with drainage areas of less than one square mile Zone X
	Future Conditions 1% Annual Chance Flood Hazard Zone X
	Area with Reduced Flood Risk due to Levee. See Notes. Zone X
	Area with Flood Risk due to Levee Zone D

OTHER AREAS	
	NO SCREEN Area of Minimal Flood Hazard Zone X
	Effective LOMRs
	Area of Undetermined Flood Hazard Zone D

GENERAL STRUCTURES	
	Channel, Culvert, or Storm Sewer
	Levee, Dike, or Floodwall

OTHER FEATURES	
	20.2 Cross Sections with 1% Annual Chance
	17.5 Water Surface Elevation
	Coastal Transect
	Base Flood Elevation Line (BFE)
	Limit of Study
	Jurisdiction Boundary
	Coastal Transect Baseline
	Profile Baseline
	Hydrographic Feature

MAP PANELS	
	Digital Data Available
	No Digital Data Available
	Unmapped

The pin displayed on the map is an approximate point selected by the user and does not represent an authoritative property location.

This map complies with FEMA's standards for the use of digital flood maps if it is not void as described below. The basemap shown complies with FEMA's basemap accuracy standards

The flood hazard information is derived directly from the authoritative NFHL web services provided by FEMA. This map was exported on 8/10/2021 at 5:14 PM and does not reflect changes or amendments subsequent to this date and time. The NFHL and effective information may change or become superseded by new data over time.

This map image is void if the one or more of the following map elements do not appear: basemap imagery, flood zone labels, legend, scale bar, map creation date, community identifiers, FIRM panel number, and FIRM effective date. Map images for unmapped and unmodernized areas cannot be used for regulatory purposes.

MAP NOT AVAILABLE

Address: 27111 E 5TH ST, HIGHLAND, CA 92346

Facility ID: 54848

Status: OUT OF BUSINESS

Back Fees Due:



SIC Code

5541

GASOLINE SERVICE STATIONS

Equipment List

2 Results



Sort: Application Number

149456

SERV STAT STORAGE & DISPENSING GASOLINE

Application Status : PERMIT TO OPERATE GRANTED

Permit Status : INACTIVE

Permit Number : M89272

Issue Date : 12/29/1987

Application Date : 10/09/1986

Type : Basic

149456

AMINE TREATING

Application Status : PERMIT TO OPERATE GRANTED

Permit Status : INACTIVE

Permit Number : M89272

Issue Date : 12/29/1987

Application Date : 10/09/1986

Type : Control

Export all records to Excel

Compliance

Emissions

Hearing Board

Transportation

Documents

LEGEND - CHOOSE MORE SITES

- Title 27 - Municipal Solid Waste Landfill - REMOVE
- Title 27 - Non-Municipal Solid Waste Landfill - REMOVE
- Title 27 - Surface Impoundment - REMOVE
- Title 27 - Waste Pile - REMOVE
- Unknown - REMOVE
- eNOI Enrollment - REMOVE
- ILRP Trend Monitoring - REMOVE
- AGLand Domestic Wells - REMOVE
- Wells w/Nitrate + Nitrite as N above 10 mg/L
- Wells w/Nitrate + Nitrite as N below 10 mg/L
- Aquifer Exemption - REMOVE
- Other Oil and Gas Projects - REMOVE
- Produced Water Ponds - REMOVE
- Underground Injection Control (UIC) - REMOVE
- Well Stimulation Project - Exclusion - REMOVE
- Well Stimulation Project - Groundwater Monitoring Plan - REMOVE
- Well Stimulation Projects - Property Owner Sampling - REMOVE
- Confined Animal Sites - REMOVE
- Project Sites - REMOVE
- Non-Case Information Sites - REMOVE
- Sampling Points - Public - REMOVE
- Field Points - REMOVE
- Field Points (Non-Surveyed) - REMOVE
- Public Water Wells - REMOVE

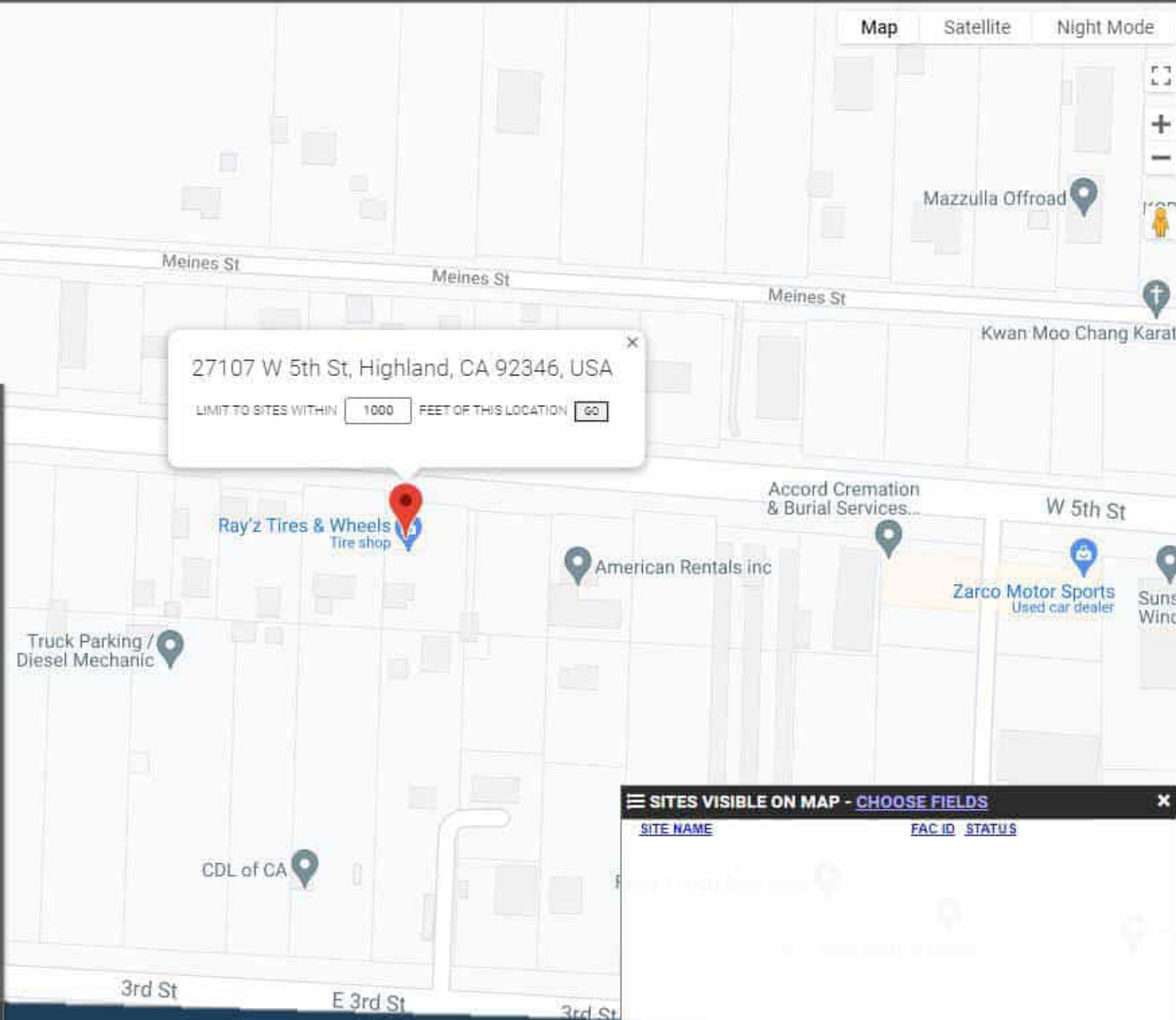
Signifies a Closed Site

ACTIVE MAP COVERAGES:

- Military Bases - REMOVE

27107 W 5th St, Highland, CA 92346, USA

LIMIT TO SITES WITHIN FEET OF THIS LOCATION



SITES VISIBLE ON MAP - CHOOSE FIELDS

SITE NAME	FAC ID	STATUS

MAP NOT AVAILABLE

Address: 27111 E 5TH ST, HIGHLAND, CA 92346

Facility ID: 79124

Status: OUT OF BUSINESS

Back Fees Due:

Equipment List

2 Results

Sort: Application Number

228851

SERV STAT STORAGE & DISPENSING GASOLINE

Application Status : PERMIT TO OPERATE GRANTED

Permit Status : **INACTIVE**Permit Number: **M94435**

Issue Date : 07/17/1990

Application Date : 05/16/1990

Type : **Basic**

228851

AMINE TREATING

Application Status : PERMIT TO OPERATE GRANTED

Permit Status : **INACTIVE**Permit Number: **M94435**

Issue Date : 07/17/1990

Application Date : 05/16/1990

Type : **Control**

Export all records to Excel

Compliance

Emissions

Hearing Board

Transportation

Documents

MAP NOT AVAILABLE

Address: 27111 E 5TH ST, HIGHLAND, CA 92346

Facility ID: 34233

Status: OUT OF BUSINESS

Back Fees Due:

Equipment List

2 Results

Sort: Application Number

V00328

SERV STAT STORAGE & DISPENSING GASOLINE

Application Status : PERMIT TO OPERATE GRANTED

Permit Status : INACTIVE

Permit Number: 906415

Issue Date : 07/01/1983

Type : Basic

V00328

AMINE (OR DEA) REGENERATION

Application Status : PERMIT TO OPERATE GRANTED

Permit Status : INACTIVE

Permit Number: 906415

Issue Date : 07/01/1983

Type : Control

Export all records to Excel

Compliance

Emissions

Hearing Board

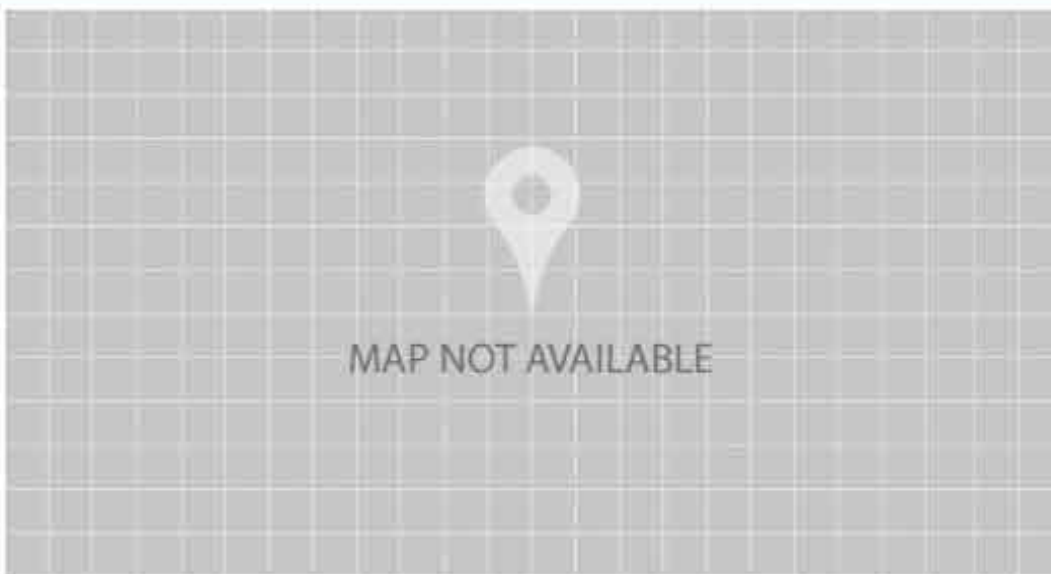
Transportation

Documents



REBEL RENTS

Close



Address: 2711 E 5TH ST, HIGHLAND, CA 92346

Facility ID: 111760

Status: INACTIVE

Back Fees Due: No.

Equipment List

1 Results

Sort: Application Number

325972

PLAN RULE 1166 (CONTAMINATED SOIL HAND.)

Application Status : APPLICATION CANCELLED, KEEP FILING FEES

Application Date : 03/27/1997

Type : Basic

Notice Of Intents Search Results

Following are the results that matched with your search criteria. To refine or start a new search, click Back button on the browser.

[Export to Excel](#) [Back to Search](#)

1 (1 of 1) Display 20 per page

App ID	WDID	Application Type	Status	Status Date	Owner/Operator Name & Address	Site/Facility Name & Address	NOI Form	Attachments	Receipt Letter
287895	8 361004684	Industrial	Terminated	04/07/1992	Mayflower Contract Services PO Box 7941 Shawnee Mission Kansas 66207	Mayflower Contract Services 26999 5th St Highland California 92346	NOI Form	View Attachments	Receipt Letter
213335	8 361011774	Industrial	Terminated	08/04/1995	Laidlaw Transit 800 Fesler St El Cajon California 92020	Highland 26999 5th St Highland California 92346	NOI Form	View Attachments	Receipt Letter

1 (1 of 1) Display 20 per page

NOT List

(1 of 1) Display 20 per page

NOT ID	WDID	NOI Type	Waiver	Linear	Status of Document	Status Date	Site/Facility Name & Address	Basis of Termination
No records found.								

(1 of 1) Display 20 per page



State Water Resources Control Board
NOTICE OF INTENT

GENERAL PERMIT TO DISCHARGE STORM WATER
ASSOCIATED WITH INDUSTRIAL ACTIVITY (WQ ORDER No. 2014-0057-DWQ)
(Excluding Construction Activities)



GAVIN NEWSOM
GOVERNOR



JARED BLUMENFELD
SECRETARY FOR
ENVIRONMENTAL PROTECTION

WDID: 8 36I011774 Status: Terminated

Operator Information Type: Private Business

Name: <u>Laidlaw Transit</u>	Contact Name: <u>Steve Smith</u>
Address: <u>800 Fesler St</u>	Title: _____
Address 2: _____	Phone Number: <u>909-425-8080</u>
City/State/Zip: <u>El Cajon CA 92020</u>	Email Address: _____
Federal Tax ID: _____	

Facility Information Level: _____

Contact Name: <u>STEVE Smith</u>	Title: _____
Site Name: <u>Highland</u>	
Address: <u>26999 5th St</u>	
City/State/Zip: <u>Highland CA 92346</u>	Site Phone #: <u>9094258080</u>
County: <u>San Bernardino</u>	Email Address: _____
Latitude: <u>34.10828</u> Longitude: <u>-117.21534</u>	Site Size: <u>51800 Sq.Feet</u>
Industrial Area Exposed to Storm Water: _____	
Percent of Site Impervious (Including Rooftops): _____ %	

SIC Code Information

1. 4119 Local Passenger Transportation, NEC
2. _____
3. _____

Additional Information

Receiving Water: Santa Ana River Flow: Indirectly

Storm Drain System: _____

Compliance Group: _____

RWQCB Jurisdiction: Region 8 - Santa Ana

Phone: 951-782-4130 Email: r8_stormwater@waterboards.ca.gov

Certification

Name: _____ Date: _____

Title: _____



State Water Resources Control Board
NOTICE OF INTENT

GENERAL PERMIT TO DISCHARGE STORM WATER
ASSOCIATED WITH INDUSTRIAL ACTIVITY (WQ ORDER No. 2014-0057-DWQ)
(Excluding Construction Activities)



GAVIN NEWSOM
GOVERNOR



JARED BLUMENFELD
SECRETARY FOR
ENVIRONMENTAL PROTECTION

WDID: 8 36I004684 Status: Terminated

Operator Information Type: Private Business

Name: Mayflower Contract Services Contact Name: _____
Address: PO Box 7941 Title: _____
Address 2: _____ Phone Number: _____
City/State/Zip: Shawnee Mission KS 66207 Email Address: _____
Federal Tax ID: _____

Facility Information Level: _____

Contact Name: Cheryl Seifert Title: _____
Site Name: Mayflower Contract Services
Address: 26999 5th St
City/State/Zip: Highland CA 92346 Site Phone #: 415-864-3337
County: San Bernardino Email Address: _____
Latitude: 34.10828 Longitude: -117.21534 Site Size: 1 Acres
Industrial Area Exposed to Storm Water: _____
Percent of Site Impervious (Including Rooftops): _____ %

SIC Code Information

- 1. 4111 Local and Suburban Transit
- 2. _____
- 3. _____

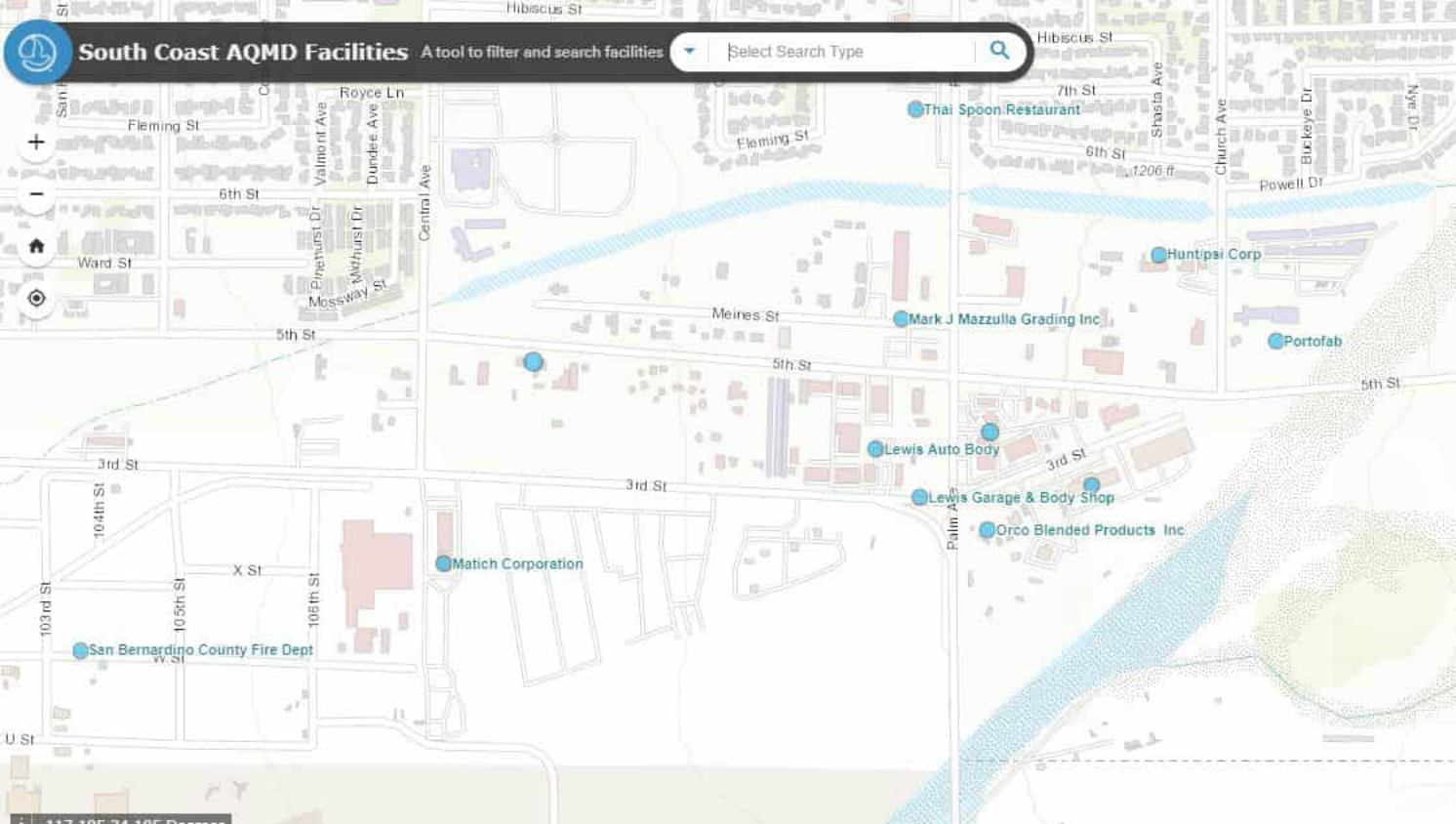
Additional Information

Receiving Water: Santa Ana River Flow: Indirectly
Storm Drain System: _____
Compliance Group: _____

RWQCB Jurisdiction: Region 8 - Santa Ana
Phone: 951-782-4130 Email: r8_stormwater@waterboards.ca.gov

Certification

Name: _____ Date: _____
Title: _____



South Coast AQMD Facilities

A tool to filter and search facilities

Select Search Type



San Bernardino County Fire Dept

Match Corporation

Lewis Auto Body

Lewis Garage & Body Shop

Orco Blended Products Inc

Mark J Mazzulla Grading Inc

Huntipsi Corp

Portofab

Thai Spoon Restaurant

ENVIRONMENTAL SITE ASSESSMENT QUESTIONNAIRE

Please complete to the best of your knowledge. For those questions that are not applicable, please respond with an "N/A". For those questions that are unknown, please respond with "unknown".

1. PROPERTY INFORMATION:

Property Name:		
Property Address: 27110 East 3 rd St		
City Highland,	State CA	Zip 92346
Assessor's Parcel Number 1192-641-18		
Property Owner & Contact Information: Jean L. Badgett,		
Date Property Owner Purchased: 12/7/2015		
Key Site Manager & Contact Information: Bill Morgan		

2. COMPLETED BY

Signature <i>Bm</i>	Date <i>July 12 2021</i>
Printed Name Bill Morgan	Relation to Subject Property Neighbor

3. PREVIOUS INVESTIGATIONS

Have any previous environmental investigations been performed at the property, including Phase I ESAs, Phase II Subsurface Investigations, Remediation, Asbestos or Lead-Based Paint surveys? NO
(If yes, please provide copies)

4. PROPERTY DESCRIPTION

Property Size: 12,994 SF Number of Building(s): _____
Size of Building(s): _____
Date of Construction: unknown
Property Type: (please circle)
Multi-Family Hotel Mobile Home Park Retail/Commercial Industrial Office
Other: SFR
Please provide Rent Roll if Applicable.
Historical Use of Property: RESIDENCE

5. SURROUNDING PROPERTY USES

DIRECTION	USE
North	
South	
East	
West	

Are you aware of any potential environmental concerns associated with surrounding properties?

_____ YES _____ NO

If yes, please describe: _____

6. UTILITIES & SERVICES

Please provide the name of the utility or contractor providing the following:

Electric _____	Bio-hazardous Waste _____
Gas _____	Elevator Maintenance _____
Potable Water _____	Used Grease _____
Sanitary Sewer _____	Hazardous Waste _____

7. ON SITE OPERATIONS

Are you aware of any of the following conditions, either past or present, on the property?		
Condition	Response	If yes, please describe
1. Stored Chemicals	<input type="checkbox"/> Yes <input checked="" type="checkbox"/> No	
2. Underground Storage Tanks	<input type="checkbox"/> Yes <input checked="" type="checkbox"/> No	
3. Aboveground Storage Tanks	<input type="checkbox"/> Yes <input checked="" type="checkbox"/> No	
4. Spills or Releases	<input type="checkbox"/> Yes <input checked="" type="checkbox"/> No	
5. Dump Areas/Landfills	<input type="checkbox"/> Yes <input checked="" type="checkbox"/> No	
6. Waste Treatment Systems	<input type="checkbox"/> Yes <input checked="" type="checkbox"/> No	
7. Clarifiers/Separators	<input type="checkbox"/> Yes <input checked="" type="checkbox"/> No	
8. Vents/Odors	<input type="checkbox"/> Yes <input checked="" type="checkbox"/> No	
9. Floor Drains/Sumps	<input type="checkbox"/> Yes <input checked="" type="checkbox"/> No	
10. Stained Soil	<input type="checkbox"/> Yes <input checked="" type="checkbox"/> No	
11. Electrical Transformers	<input type="checkbox"/> Yes <input checked="" type="checkbox"/> No	
12. Hydraulic Lifts/Elevators	<input type="checkbox"/> Yes <input checked="" type="checkbox"/> No	
13. Dry Cleaning Operations	<input type="checkbox"/> Yes <input checked="" type="checkbox"/> No	
14. Oil/Gas/Water/Monitoring Wells	<input type="checkbox"/> Yes <input checked="" type="checkbox"/> No	
15. Environmental Permits	<input type="checkbox"/> Yes <input checked="" type="checkbox"/> No	

ENVIRONMENTAL SITE ASSESSMENT QUESTIONNAIRE

Please complete to the best of your knowledge. For those questions that are not applicable, please respond with an "N/A". For those questions that are unknown, please respond with "unknown".

1. PROPERTY INFORMATION:

Property Name:		
Property Address: 27114 East 3 rd St		
City Highland,	State CA	Zip 92346
Assessor's Parcel Number 1192-641-19		
Property Owner & Contact Information: Coleman and Lucile La Fon		
Date Property Owner Purchased: 8/11/1981		
Key Site Manager & Contact Information: Bill Morgan		

2. COMPLETED BY

Signature <i>Bill Morgan</i>	Date July 12 2021
Printed Name Bill Morgan	Relation to Subject Property Neighbor

3. PREVIOUS INVESTIGATIONS

Have any previous environmental investigations been performed at the property, including Phase I ESAs, Phase II Subsurface Investigations, Remediation, Asbestos or Lead-Based Paint surveys? NO

(If yes, please provide copies)

4. PROPERTY DESCRIPTION

Property Size: 13,000 SF Number of Building(s): _____

Size of Building(s): _____

Date of Construction: unknown

Property Type: (please circle)

Multi-Family Hotel Mobile Home Park Retail/Commercial Industrial Office

Other: _____

Please provide Rent Roll if Applicable.

Historical Use of Property: Industrial

5. SURROUNDING PROPERTY USES

DIRECTION	USE
North	
South	
East	
West	

Are you aware of any potential environmental concerns associated with surrounding properties?

_____ YES _____ X NO

If yes, please describe: _____

6. UTILITIES & SERVICES

Please provide the name of the utility or contractor providing the following:

Electric _____	Bio-hazardous Waste _____
Gas _____	Elevator Maintenance _____
Potable Water _____	Used Grease _____
Sanitary Sewer _____	Hazardous Waste _____

7. ON SITE OPERATIONS

Are you aware of any of the following conditions, either past or present, on the property?		
Condition	Response	If yes, please describe
1. Stored Chemicals	<input type="checkbox"/> Yes <input checked="" type="checkbox"/> No	
2. Underground Storage Tanks	<input type="checkbox"/> Yes <input checked="" type="checkbox"/> No	
3. Aboveground Storage Tanks	<input type="checkbox"/> Yes <input checked="" type="checkbox"/> No	
4. Spills or Releases	<input type="checkbox"/> Yes <input checked="" type="checkbox"/> No	
5. Dump Areas/Landfills	<input type="checkbox"/> Yes <input checked="" type="checkbox"/> No	
6. Waste Treatment Systems	<input type="checkbox"/> Yes <input checked="" type="checkbox"/> No	
7. Clarifiers/Separators	<input type="checkbox"/> Yes <input checked="" type="checkbox"/> No	
8. Vents/Odors	<input type="checkbox"/> Yes <input checked="" type="checkbox"/> No	
9. Floor Drains/Sumps	<input type="checkbox"/> Yes <input checked="" type="checkbox"/> No	
10. Stained Soil	<input type="checkbox"/> Yes <input checked="" type="checkbox"/> No	
11. Electrical Transformers	<input type="checkbox"/> Yes <input checked="" type="checkbox"/> No	
12. Hydraulic Lifts/Elevators	<input type="checkbox"/> Yes <input checked="" type="checkbox"/> No	
13. Dry Cleaning Operations	<input type="checkbox"/> Yes <input checked="" type="checkbox"/> No	
14. Oil/Gas/Water/Monitoring Wells	<input type="checkbox"/> Yes <input checked="" type="checkbox"/> No	
15. Environmental Permits	<input type="checkbox"/> Yes <input checked="" type="checkbox"/> No	

5. SURROUNDING PROPERTY USES

DIRECTION	USE
North	
South	
East	
West	

Are you aware of any potential environmental concerns associated with surrounding properties?
 _____ YES _____ NO

If yes, please describe: _____

6. UTILITIES & SERVICES

Please provide the name of the utility or contractor providing the following:

Electric	_____	Bio-hazardous Waste	_____
Gas	_____	Elevator Maintenance	_____
Potable Water	_____	Used Grease	_____
Sanitary Sewer	_____	Hazardous Waste	_____

7. ON SITE OPERATIONS

Are you aware of any of the following conditions, either past or present, on the property?		
Condition	Response	If yes, please describe
1. Stored Chemicals	<input type="checkbox"/> Yes <input checked="" type="checkbox"/> No	
2. Underground Storage Tanks	<input type="checkbox"/> Yes <input checked="" type="checkbox"/> No	
3. Aboveground Storage Tanks	<input type="checkbox"/> Yes <input checked="" type="checkbox"/> No	
4. Spills or Releases	<input type="checkbox"/> Yes <input checked="" type="checkbox"/> No	
5. Dump Areas/Landfills	<input type="checkbox"/> Yes <input checked="" type="checkbox"/> No	
6. Waste Treatment Systems	<input type="checkbox"/> Yes <input checked="" type="checkbox"/> No	
7. Clarifiers/Separators	<input type="checkbox"/> Yes <input checked="" type="checkbox"/> No	
8. Vents/Odors	<input type="checkbox"/> Yes <input checked="" type="checkbox"/> No	
9. Floor Drains/Sumps	<input type="checkbox"/> Yes <input checked="" type="checkbox"/> No	
10. Stained Soil	<input type="checkbox"/> Yes <input checked="" type="checkbox"/> No	
11. Electrical Transformers	<input type="checkbox"/> Yes <input checked="" type="checkbox"/> No	
12. Hydraulic Lifts/Elevators	<input type="checkbox"/> Yes <input checked="" type="checkbox"/> No	
13. Dry Cleaning Operations	<input type="checkbox"/> Yes <input checked="" type="checkbox"/> No	
14. Oil/Gas/Water/Monitoring Wells	<input type="checkbox"/> Yes <input checked="" type="checkbox"/> No	
15. Environmental Permits	<input type="checkbox"/> Yes <input checked="" type="checkbox"/> No	


ENVIRONMENTAL SITE ASSESSMENT QUESTIONNAIRE

Please complete to the best of your knowledge. For those questions that are not applicable, please respond with an "N/A". For those questions that are unknown, please respond with "unknown".

1. PROPERTY INFORMATION:

Property Name: GENE & DAVID BADGETT LA FON		
Property Address: Vacant Land East 3 rd St		
City Highland,	State CA	Zip 92346
Assessor's Parcel Number 1192-631-27 & 28		
Property Owner & Contact Information: Jean L. Badgett and David Lafon		
Date Property Owner Purchased: 10/20/1982		
Key Site Manager & Contact Information: Bill Morgan		

2. COMPLETED BY

Signature 	Date July 12 2021
Printed Name Bill Morgan	Relation to Subject Property Neighbor

3. PREVIOUS INVESTIGATIONS

Have any previous environmental investigations been performed at the property, including Phase I ESAs, Phase II Subsurface Investigations, Remediation, Asbestos or Lead-Based Paint surveys? NO

(If yes, please provide copies)

4. PROPERTY DESCRIPTION

Property Size: 70,400 SF Number of Building(s): none

Size of Building(s):
N/A

Date of Construction: _____

Property Type: (please circle)

Multi-Family Hotel Mobile Home Park Retail/Commercial Industrial Office

Other: VACANT LAND

Please provide Rent Roll if Applicable.

Historical Use of Property: Empty LAND

Partner Pre-Survey Questionnaire

5. SURROUNDING PROPERTY USES

DIRECTION	USE
North	
South	
East	
West	

Are you aware of any potential environmental concerns associated with surrounding properties? .

_____ YES _____ NO

If yes, please describe: _____

6. UTILITIES & SERVICES

Please provide the name of the utility or contractor providing the following:

Electric _____	Bio-hazardous Waste _____
Gas _____	Elevator Maintenance _____
Potable Water _____	Used Grease _____
Sanitary Sewer _____	Hazardous Waste _____

7. ON SITE OPERATIONS

Are you aware of any of the following conditions, either past or present, on the property?		
Condition	Response	If yes, please describe
1. Stored Chemicals	<input type="checkbox"/> Yes <input checked="" type="checkbox"/> No	
2. Underground Storage Tanks	<input type="checkbox"/> Yes <input checked="" type="checkbox"/> No	
3. Aboveground Storage Tanks	<input type="checkbox"/> Yes <input checked="" type="checkbox"/> No	
4. Spills or Releases	<input type="checkbox"/> Yes <input checked="" type="checkbox"/> No	
5. Dump Areas/Landfills	<input type="checkbox"/> Yes <input checked="" type="checkbox"/> No	
6. Waste Treatment Systems	<input type="checkbox"/> Yes <input checked="" type="checkbox"/> No	
7. Clarifiers/Separators	<input type="checkbox"/> Yes <input checked="" type="checkbox"/> No	
8. Vents/Odors	<input type="checkbox"/> Yes <input checked="" type="checkbox"/> No	
9. Floor Drains/Sumps	<input type="checkbox"/> Yes <input checked="" type="checkbox"/> No	
10. Stained Soil	<input type="checkbox"/> Yes <input checked="" type="checkbox"/> No	
11. Electrical Transformers	<input type="checkbox"/> Yes <input checked="" type="checkbox"/> No	
12. Hydraulic Lifts/Elevators	<input type="checkbox"/> Yes <input checked="" type="checkbox"/> No	
13. Dry Cleaning Operations	<input type="checkbox"/> Yes <input checked="" type="checkbox"/> No	
14. Oil/Gas/Water/Monitoring Wells	<input type="checkbox"/> Yes <input checked="" type="checkbox"/> No	
15. Environmental Permits	<input type="checkbox"/> Yes <input checked="" type="checkbox"/> No	


ENVIRONMENTAL SITE ASSESSMENT QUESTIONNAIRE

Please complete to the best of your knowledge. For those questions that are not applicable, please respond with an "N/A". For those questions that are unknown, please respond with "unknown".

1. PROPERTY INFORMATION:

Property Name: Morgan Property		
Property Address: 27059 East 5 th St		
City Highland,	State CA	Zip 92346
Assessor's Parcel Number 1192-631-10, 11, 24, 25 & 26		
Property Owner & Contact Information: Coleman and Lucile La Fon		
Date Property Owner Purchased: 8/11/1981		
Key Site Manager & Contact Information: Bill Morgan		

2. COMPLETED BY

Signature 	Date July 12 2021
Printed Name Bill Morgan	Relation to Subject Property Property Owner

3. PREVIOUS INVESTIGATIONS

Have any previous environmental investigations been performed at the property, including Phase I ESAs, Phase II Subsurface Investigations, Remediation, Asbestos or Lead-Based Paint surveys? NO

(If yes, please provide copies)

4. PROPERTY DESCRIPTION

Property Size: 113,601 Number of Building(s): _____

Size of Building(s): _____

Date of Construction: unknown

Property Type: (please circle)

Multi-Family Hotel Mobile Home Park Retail/Commercial Industrial Office

Other: _____

Please provide Rent Roll if Applicable.

Historical Use of Property: Contracting Yard

5. SURROUNDING PROPERTY USES

DIRECTION	USE
North	
South	
East	
West	

Are you aware of any potential environmental concerns associated with surrounding properties?

_____ YES NO

If yes, please describe: _____

6. UTILITIES & SERVICES

Please provide the name of the utility or contractor providing the following:

Electric	_____	Bio-hazardous Waste	_____
Gas	_____	Elevator Maintenance	_____
Potable Water	_____	Used Grease	_____
Sanitary Sewer	_____	Hazardous Waste	_____

7. ON SITE OPERATIONS

Are you aware of any of the following conditions, either past or present, on the property?		
Condition	Response	If yes, please describe
1. Stored Chemicals	<input type="checkbox"/> Yes <input checked="" type="checkbox"/> No	
2. Underground Storage Tanks	<input type="checkbox"/> Yes <input checked="" type="checkbox"/> No	
3. Aboveground Storage Tanks	<input type="checkbox"/> Yes <input checked="" type="checkbox"/> No	
4. Spills or Releases	<input type="checkbox"/> Yes <input checked="" type="checkbox"/> No	
5. Dump Areas/Landfills	<input type="checkbox"/> Yes <input checked="" type="checkbox"/> No	
6. Waste Treatment Systems	<input type="checkbox"/> Yes <input checked="" type="checkbox"/> No	
7. Clarifiers/Separators	<input type="checkbox"/> Yes <input checked="" type="checkbox"/> No	
8. Vents/Odors	<input type="checkbox"/> Yes <input checked="" type="checkbox"/> No	
9. Floor Drains/Sumps	<input type="checkbox"/> Yes <input checked="" type="checkbox"/> No	
10. Stained Soil	<input type="checkbox"/> Yes <input checked="" type="checkbox"/> No	
11. Electrical Transformers	<input type="checkbox"/> Yes <input checked="" type="checkbox"/> No	
12. Hydraulic Lifts/Elevators	<input type="checkbox"/> Yes <input checked="" type="checkbox"/> No	
13. Dry Cleaning Operations	<input type="checkbox"/> Yes <input checked="" type="checkbox"/> No	
14. Oil/Gas/Water/Monitoring Wells	<input type="checkbox"/> Yes <input checked="" type="checkbox"/> No	
15. Environmental Permits	<input type="checkbox"/> Yes <input checked="" type="checkbox"/> No	


ENVIRONMENTAL SITE ASSESSMENT QUESTIONNAIRE

Please complete to the best of your knowledge. For those questions that are not applicable, please respond with an "N/A". For those questions that are unknown, please respond with "unknown".

1. PROPERTY INFORMATION:

Property Name: Single-Family Home		
Property Address: 27132 3 rd Street		
City Highland	State CA	Zip 92346
Assessor's Parcel Number 1192-641-21-0-000		
Property Owner & Contact Information: Patricia Jenkins 909-862-7198 (Home); 909-648-1049 (Cell)		
Date Property Owner Purchased: 2004		
Key Site Manager & Contact Information:		

2. COMPLETED BY

Signature 	Date 7-7-21
Printed Name Patricia Jenkins	Relation to Subject Property Resident

3. PREVIOUS INVESTIGATIONS

Have any previous environmental investigations been performed at the property, including Phase I ESAs, Phase II Subsurface Investigations, Remediation, Asbestos or Lead-Based Paint surveys? No

(If yes, please provide copies)

4. PROPERTY DESCRIPTION

Property Size: 25,006 sf +/- Number of Building(s): One House

Size of Building(s): 1100 sf +/-

Date of Construction: 1950

Property Type: (please circle)

Multi-Family Hotel Mobile Home Park Retail/Commercial Industrial Office

Other: One Single-Family Home

Please provide Rent Roll if Applicable.

Historical Use of Property: Residence

5. SURROUNDING PROPERTY USES

DIRECTION	USE
North	SINGLE FAMILY RESIDENCE
South	TRUCK STORAGE & TESTING FACILITY
East	SINGLE FAMILY RESIDENCE
West	LIGHT-INDUSTRIAL & SINGLE FAMILY RESIDENCE

Are you aware of any potential environmental concerns associated with surrounding properties?

_____ YES X NO

If yes, please describe: _____

6. UTILITIES & SERVICES

Please provide the name of the utility or contractor providing the following:

Electric	<u>Southern Calif. Edison</u>	Bio-hazardous Waste	<u>N/A</u>
Gas	<u>Southern California Gas Company</u>	Elevator Maintenance	<u>N/A</u>
Potable Water	<u>East Valley Water</u>	Used Grease	<u>N/A</u>
Sanitary Sewer	<u>N/A</u>	Hazardous Waste	<u>N/A</u>

7. ON SITE OPERATIONS

Are you aware of any of the following conditions, either past or present, on the property?		
Condition	Response	If yes, please describe
1. Stored Chemicals	<input type="checkbox"/> Yes <input checked="" type="checkbox"/> No	
2. Underground Storage Tanks	<input type="checkbox"/> Yes <input checked="" type="checkbox"/> No	
3. Aboveground Storage Tanks	<input type="checkbox"/> Yes <input checked="" type="checkbox"/> No	
4. Spills or Releases	<input type="checkbox"/> Yes <input checked="" type="checkbox"/> No	
5. Dump Areas/Landfills	<input type="checkbox"/> Yes <input checked="" type="checkbox"/> No	
6. Waste Treatment Systems	<input checked="" type="checkbox"/> Yes <input type="checkbox"/> No	Septic Tank
7. Clarifiers/Separators	<input type="checkbox"/> Yes <input checked="" type="checkbox"/> No	
8. Vents/Odors	<input type="checkbox"/> Yes <input checked="" type="checkbox"/> No	
9. Floor Drains/Sumps	<input type="checkbox"/> Yes <input checked="" type="checkbox"/> No	
10. Stained Soil	<input type="checkbox"/> Yes <input checked="" type="checkbox"/> No	
11. Electrical Transformers	<input type="checkbox"/> Yes <input checked="" type="checkbox"/> No	
12. Hydraulic Lifts/Elevators	<input type="checkbox"/> Yes <input checked="" type="checkbox"/> No	
13. Dry Cleaning Operations	<input type="checkbox"/> Yes <input checked="" type="checkbox"/> No	
14. Oil/Gas/Water/Monitoring Wells	<input type="checkbox"/> Yes <input checked="" type="checkbox"/> No	
15. Environmental Permits	<input type="checkbox"/> Yes <input checked="" type="checkbox"/> No	


ENVIRONMENTAL SITE ASSESSMENT QUESTIONNAIRE

Please complete to the best of your knowledge. For those questions that are not applicable, please respond with an "N/A". For those questions that are unknown, please respond with "unknown".

1. PROPERTY INFORMATION:

Property Name: Single-Family Home		
Property Address: 27134 3 rd Street		
City Highland	State CA	Zip 92346
Assessor's Parcel Number 1192-641-20-0-000 & 1192-641-22-0-000		
Property Owner & Contact Information: Catherine Jenkins 909-862-1680 (Home); 909-633-0902 (Cell)		
Date Property Owner Purchased: 2004		
Key Site Manager & Contact Information:		

2. COMPLETED BY

Signature 	Date 7-7-21
Printed Name Catherine Jenkins	Relation to Subject Property Owner

3. PREVIOUS INVESTIGATIONS

Have any previous environmental investigations been performed at the property, including Phase I ESAs, Phase II Subsurface Investigations, Remediation, Asbestos or Lead-Based Paint surveys? No

(If yes, please provide copies)

4. PROPERTY DESCRIPTION

Property Size: 14,000 sf +/- & 20,000 sf +/- Number of Building(s): One House

Size of Building(s): 936 sf +/-

Date of Construction: 1950

Property Type: (please circle)

Multi-Family Hotel Mobile Home Park Retail/Commercial Industrial Office

Other: One Single-Family Home

Please provide Rent Roll if Applicable.

Historical Use of Property: Residence

5. SURROUNDING PROPERTY USES

DIRECTION	USE
North	LIGHT INDUSTRIAL
South	SINGLE-FAMILY RESIDENCE
East	COMMERCIAL
West	LIGHT INDUSTRIAL

Are you aware of any potential environmental concerns associated with surrounding properties?

_____ YES _____ X NO

If yes, please describe: _____

6. UTILITIES & SERVICES

Please provide the name of the utility or contractor providing the following:

Electric	<u>Southern Calif. Edison</u>	Bio-hazardous Waste	<u>N/A</u>
Gas	<u>Southern California Gas Company</u>	Elevator Maintenance	<u>N/A</u>
Potable Water	<u>East Valley Water</u>	Used Grease	<u>N/A</u>
Sanitary Sewer	<u>N/A</u>	Hazardous Waste	<u>N/A</u>

7. ON SITE OPERATIONS

Are you aware of any of the following conditions, either past or present, on the property?		
Condition	Response	If yes, please describe
1. Stored Chemicals	<input type="checkbox"/> Yes <input checked="" type="checkbox"/> No	
2. Underground Storage Tanks	<input type="checkbox"/> Yes <input checked="" type="checkbox"/> No	
3. Aboveground Storage Tanks	<input type="checkbox"/> Yes <input checked="" type="checkbox"/> No	
4. Spills or Releases	<input type="checkbox"/> Yes <input checked="" type="checkbox"/> No	
5. Dump Areas/Landfills	<input type="checkbox"/> Yes <input checked="" type="checkbox"/> No	
6. Waste Treatment Systems	<input checked="" type="checkbox"/> Yes <input type="checkbox"/> No	Septic Tank
7. Clarifiers/Separators	<input type="checkbox"/> Yes <input checked="" type="checkbox"/> No	
8. Vents/Odors	<input type="checkbox"/> Yes <input checked="" type="checkbox"/> No	
9. Floor Drains/Sumps	<input type="checkbox"/> Yes <input checked="" type="checkbox"/> No	
10. Stained Soil	<input type="checkbox"/> Yes <input checked="" type="checkbox"/> No	
11. Electrical Transformers	<input type="checkbox"/> Yes <input checked="" type="checkbox"/> No	
12. Hydraulic Lifts/Elevators	<input type="checkbox"/> Yes <input checked="" type="checkbox"/> No	
13. Dry Cleaning Operations	<input type="checkbox"/> Yes <input checked="" type="checkbox"/> No	
14. Oil/Gas/Water/Monitoring Wells	<input type="checkbox"/> Yes <input checked="" type="checkbox"/> No	
15. Environmental Permits	<input type="checkbox"/> Yes <input checked="" type="checkbox"/> No	

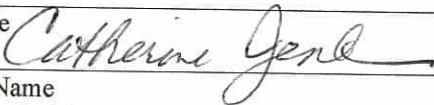
ENVIRONMENTAL SITE ASSESSMENT QUESTIONNAIRE

Please complete to the best of your knowledge. For those questions that are not applicable, please respond with an "N/A". For those questions that are unknown, please respond with "unknown".

1. PROPERTY INFORMATION:

Property Name: Single-Family Home		
Property Address: 27136 3 rd Street		
City Highland	State CA	Zip 92346
Assessor's Parcel Number 1192-641-23-0-000		
Property Owner & Contact Information: Catherine Jenkins 909-862-1680 (Home); 909-633-0902 (Cell)		
Date Property Owner Purchased: 2004		
Key Site Manager & Contact Information:		

2. COMPLETED BY

Signature 	Date 7-7-21
Printed Name Catherine Jenkins	Relation to Subject Property Resident

3. PREVIOUS INVESTIGATIONS

Have any previous environmental investigations been performed at the property, including Phase I ESAs, Phase II Subsurface Investigations, Remediation, Asbestos or Lead-Based Paint surveys? No

(If yes, please provide copies)

4. PROPERTY DESCRIPTION

Property Size: 20,000 sf +/- Number of Building(s): One House, one shed

Size of Building(s): 2000 sf +/- House; 330 sf +/- shed

Date of Construction: 1924

Property Type: (please circle)

Multi-Family Hotel Mobile Home Park Retail/Commercial Industrial Office

Other: One Single-Family Home; one Shed

Please provide Rent Roll if Applicable.

Historical Use of Property: Residence

5. SURROUNDING PROPERTY USES

DIRECTION	USE
North	VACANT LOT & SINGLE-FAMILY RESIDENCE
South	TESTING FACILITY
East	COMMERCIAL
West	SINGLE-FAMILY RESIDENCE

Are you aware of any potential environmental concerns associated with surrounding properties?
 _____ YES _____ X NO

If yes, please describe: _____

6. UTILITIES & SERVICES

Please provide the name of the utility or contractor providing the following:

Electric	<u>Southern Calif. Edison</u>	Bio-hazardous Waste	<u>N/A</u>
Gas	<u>Southern California Gas Company</u>	Elevator Maintenance	<u>N/A</u>
Potable Water	<u>East Valley Water</u>	Used Grease	<u>N/A</u>
Sanitary Sewer	<u>N/A</u>	Hazardous Waste	<u>N/A</u>

7. ON SITE OPERATIONS

Are you aware of any of the following conditions, either past or present, on the property?		
Condition	Response	If yes, please describe
1. Stored Chemicals	<input type="checkbox"/> Yes <input checked="" type="checkbox"/> No	
2. Underground Storage Tanks	<input type="checkbox"/> Yes <input checked="" type="checkbox"/> No	
3. Aboveground Storage Tanks	<input type="checkbox"/> Yes <input checked="" type="checkbox"/> No	
4. Spills or Releases	<input type="checkbox"/> Yes <input checked="" type="checkbox"/> No	
5. Dump Areas/Landfills	<input type="checkbox"/> Yes <input checked="" type="checkbox"/> No	
6. Waste Treatment Systems	<input checked="" type="checkbox"/> Yes <input type="checkbox"/> No	Septic Tank
7. Clarifiers/Separators	<input type="checkbox"/> Yes <input checked="" type="checkbox"/> No	
8. Vents/Odors	<input type="checkbox"/> Yes <input checked="" type="checkbox"/> No	
9. Floor Drains/Sumps	<input type="checkbox"/> Yes <input checked="" type="checkbox"/> No	
10. Stained Soil	<input type="checkbox"/> Yes <input checked="" type="checkbox"/> No	
11. Electrical Transformers	<input type="checkbox"/> Yes <input checked="" type="checkbox"/> No	
12. Hydraulic Lifts/Elevators	<input type="checkbox"/> Yes <input checked="" type="checkbox"/> No	
13. Dry Cleaning Operations	<input type="checkbox"/> Yes <input checked="" type="checkbox"/> No	
14. Oil/Gas/Water/Monitoring Wells	<input type="checkbox"/> Yes <input checked="" type="checkbox"/> No	
15. Environmental Permits	<input type="checkbox"/> Yes <input checked="" type="checkbox"/> No	



First American

Commitment

ALTA Commitment for Title Insurance

ISSUED BY

First American Title Insurance Company

File No: NCS-1099325-SA1

COMMITMENT FOR TITLE INSURANCE

Issued By

FIRST AMERICAN TITLE INSURANCE COMPANY

NOTICE

IMPORTANT-READ CAREFULLY: THIS COMMITMENT IS AN OFFER TO ISSUE ONE OR MORE TITLE INSURANCE POLICIES. ALL CLAIMS OR REMEDIES SOUGHT AGAINST THE COMPANY INVOLVING THE CONTENT OF THIS COMMITMENT OR THE POLICY MUST BE BASED SOLELY IN CONTRACT.

THIS COMMITMENT IS NOT AN ABSTRACT OF TITLE, REPORT OF THE CONDITION OF TITLE, LEGAL OPINION, OPINION OF TITLE, OR OTHER REPRESENTATION OF THE STATUS OF TITLE. THE PROCEDURES USED BY THE COMPANY TO DETERMINE INSURABILITY OF THE TITLE, INCLUDING ANY SEARCH AND EXAMINATION, ARE PROPRIETARY TO THE COMPANY, WERE PERFORMED SOLELY FOR THE BENEFIT OF THE COMPANY, AND CREATE NO EXTRACTIONAL LIABILITY TO ANY PERSON, INCLUDING A PROPOSED INSURED.

THE COMPANY'S OBLIGATION UNDER THIS COMMITMENT IS TO ISSUE A POLICY TO A PROPOSED INSURED IDENTIFIED IN SCHEDULE A IN ACCORDANCE WITH THE TERMS AND PROVISIONS OF THIS COMMITMENT. THE COMPANY HAS NO LIABILITY OR OBLIGATION INVOLVING THE CONTENT OF THIS COMMITMENT TO ANY OTHER PERSON.

COMMITMENT TO ISSUE POLICY

Subject to the Notice; Schedule B, Part I-Requirements; Schedule B, Part II-Exceptions; and the Commitment Conditions, ***First American Title Insurance Company***, a Nebraska Corporation (the "Company"), commits to issue the Policy according to the terms and provisions of this Commitment. This Commitment is effective as of the Commitment Date shown in Schedule A for each Policy described in Schedule A, only when the Company has entered in Schedule A both the specified dollar amount as the Proposed Policy Amount and the name of the Proposed Insured.

If all of the Schedule B, Part I-Requirements have not been met within six months after the Commitment Date, this Commitment terminates and the Company's liability and obligation end.

First American Title Insurance Company

Dennis J. Gilmore, President

Greg L. Smith, Secretary

If this jacket was created electronically, it constitutes an original document.

This page is only a part of a 2016 ALTA® Commitment for Title Insurance issued by First American Title Insurance Company. This Commitment is not valid without the Notice; the Commitment to Issue Policy; the Commitment Conditions; Schedule A; Schedule B, Part I-Requirements; Schedule B, Part II-Exceptions.

Copyright 2006-2016 American Land Title Association. All rights reserved.

The use of this Form (or any derivative thereof) is restricted to ALTA licensees and ALTA members in good standing as of the date of use. All other uses are prohibited. Reprinted under license from the American Land Title Association.

COMMITMENT CONDITIONS

1. DEFINITIONS

- (a) "Knowledge" or "Known": Actual or imputed knowledge, but not constructive notice imparted by the Public Records.
- (b) "Land": The land described in Schedule A and affixed improvements that by law constitute real property. The term "Land" does not include any property beyond the lines of the area described in Schedule A, nor any right, title, interest, estate, or easement in abutting streets, roads, avenues, alleys, lanes, ways, or waterways, but this does not modify or limit the extent that a right of access to and from the Land is to be insured by the Policy.
- (c) "Mortgage": A mortgage, deed of trust, or other security instrument, including one evidenced by electronic means authorized by law.
- (d) "Policy": Each contract of title insurance, in a form adopted by the American Land Title Association, issued or to be issued by the Company pursuant to this Commitment.
- (e) "Proposed Insured": Each person identified in Schedule A as the Proposed Insured of each Policy to be issued pursuant to this Commitment.
- (f) "Proposed Policy Amount": Each dollar amount specified in Schedule A as the Proposed Policy Amount of each Policy to be issued pursuant to this Commitment.
- (g) "Public Records": Records established under state statutes at the Commitment Date for the purpose of imparting constructive notice of matters relating to real property to purchasers for value and without Knowledge.
- (h) "Title": The estate or interest described in Schedule A.

2. If all of the Schedule B, Part I—Requirements have not been met within the time period specified in the Commitment to Issue Policy, this Commitment terminates and the Company's liability and obligation end.

3. The Company's liability and obligation is limited by and this Commitment is not valid without:

- (a) the Notice;
- (b) the Commitment to Issue Policy;
- (c) the Commitment Conditions;
- (d) Schedule A;
- (e) Schedule B, Part I—Requirements; and
- (f) Schedule B, Part II—Exceptions.

4. COMPANY'S RIGHT TO AMEND

The Company may amend this Commitment at any time. If the Company amends this Commitment to add a defect, lien, encumbrance, adverse claim, or other matter recorded in the Public Records prior to the Commitment Date, any liability of the Company is limited by Commitment Condition 5. The Company shall not be liable for any other amendment to this Commitment.

5. LIMITATIONS OF LIABILITY

- (a) The Company's liability under Commitment Condition 4 is limited to the Proposed Insured's actual expense incurred in the interval between the Company's delivery to the Proposed Insured of the Commitment and the delivery of the amended Commitment, resulting from the Proposed Insured's good faith reliance to:
 - (i) comply with the Schedule B, Part I—Requirements;
 - (ii) eliminate, with the Company's written consent, any Schedule B, Part II—Exceptions; or
 - (iii) acquire the Title or create the Mortgage covered by this Commitment.
- (b) The Company shall not be liable under Commitment Condition 5(a) if the Proposed Insured requested the amendment or had Knowledge of the matter and did not notify the Company about it in writing.
- (c) The Company will only have liability under Commitment Condition 4 if the Proposed Insured would not have incurred the expense had the Commitment included the added matter when the Commitment was first delivered to the Proposed Insured.
- (d) The Company's liability shall not exceed the lesser of the Proposed Insured's actual expense incurred in good faith and described in Commitment Conditions 5(a)(i) through 5(a)(iii) or the Proposed Policy Amount.
- (e) The Company shall not be liable for the content of the Transaction Identification Data, if any.
- (f) In no event shall the Company be obligated to issue the Policy referred to in this Commitment unless all of the Schedule B, Part I—Requirements have been met to the satisfaction of the Company.
- (g) In any event, the Company's liability is limited by the terms and provisions of the Policy.

This page is only a part of a 2016 ALTA® Commitment for Title Insurance issued by First American Title Insurance Company. This Commitment is not valid without the Notice; the Commitment to Issue Policy; the Commitment Conditions; Schedule A; Schedule B, Part I-Requirements; Schedule B, Part II-Exceptions.

Copyright 2006-2016 American Land Title Association. All rights reserved.

The use of this Form (or any derivative thereof) is restricted to ALTA licensees and ALTA members in good standing as of the date of use. All other uses are prohibited. Reprinted under license from the American Land Title Association.

6. LIABILITY OF THE COMPANY MUST BE BASED ON THIS COMMITMENT

- (a) Only a Proposed Insured identified in Schedule A, and no other person, may make a claim under this Commitment.
- (b) Any claim must be based in contract and must be restricted solely to the terms and provisions of this Commitment.
- (c) Until the Policy is issued, this Commitment, as last revised, is the exclusive and entire agreement between the parties with respect to the subject matter of this Commitment and supersedes all prior commitment negotiations, representations, and proposals of any kind, whether written or oral, express or implied, relating to the subject matter of this Commitment.
- (d) The deletion or modification of any Schedule B, Part II—Exception does not constitute an agreement or obligation to provide coverage beyond the terms and provisions of this Commitment or the Policy.
- (e) Any amendment or endorsement to this Commitment must be in writing and authenticated by a person authorized by the Company.
- (f) When the Policy is issued, all liability and obligation under this Commitment will end and the Company's only liability will be under the Policy.

7. IF THIS COMMITMENT HAS BEEN ISSUED BY AN ISSUING AGENT

The issuing agent is the Company's agent only for the limited purpose of issuing title insurance commitments and policies. The issuing agent is not the Company's agent for the purpose of providing closing or settlement services.

8. PRO-FORMA POLICY

The Company may provide, at the request of a Proposed Insured, a pro-forma policy illustrating the coverage that the Company may provide. A pro-forma policy neither reflects the status of Title at the time that the pro-forma policy is delivered to a Proposed Insured, nor is it a commitment to insure.

9. ARBITRATION

Arbitration provision intentionally removed.

This page is only a part of a 2016 ALTA® Commitment for Title Insurance issued by First American Title Insurance Company. This Commitment is not valid without the Notice; the Commitment to Issue Policy; the Commitment Conditions; Schedule A; Schedule B, Part I-Requirements; Schedule B, Part II-Exceptions.

Copyright 2006-2016 American Land Title Association. All rights reserved.

The use of this Form (or any derivative thereof) is restricted to ALTA licensees and ALTA members in good standing as of the date of use. All other uses are prohibited. Reprinted under license from the American Land Title Association.



First American

Schedule A

ALTA Commitment for Title Insurance

ISSUED BY

First American Title Insurance Company

File No: NCS-1099325-SA1

Transaction Identification Data for reference only:

Issuing Agent: First American Title Insurance Company National Commercial Services

Commitment No.: NCS-1099325-SA1

Property Address: 26975 5th Street, 26967 5th Street, Highland, CA 92346

Revision No.:

Issuing Office: 18500 Von Karman Ave, Suite 600, Irvine, CA 92612

Issuing Office File No.: NCS-1099325-SA1

Escrow Officer/Assistant: Daniel Bell/Steven Sinohui

Phone: (949)885-2448/(949)885-2469

Email: dbell@firstam.com/ssinohui@firstam.com

Title Officer/Assistant: Jeffery Paschal/Joseph Gauthier

Phone: (949)885-2481/(949)885-2488

Email: JPaschal@firstam.com/jgauthier@firstam.com

SCHEDULE A

1. Commitment Date: October 29, 2021 at 7:30 AM

2. Policy to be issued:

(a) 2006 ALTA® Standard Owner Policy

Proposed Insured: Lake Creek Industrial LLC and/or assignee

Proposed Policy Amount: \$ 2,400,000.00

(b) 2006 ALTA® Extended Loan Policy

Proposed Insured: To Be Determined

Proposed Policy Amount: \$ To Be Determined

(c) 2006 ALTA® Policy

Proposed Insured:

Proposed Policy Amount: \$

3. The estate or interest in the Land described or referred to in this Commitment is

Fee

4. The Title is, [at the Commitment Date, vested in:](#)

Gerald T. Martin and Jean A. Martin, Trustees of the Martin Family Trust Dated September 9, 2015

5. The Land is described as follows:

See Exhibit "A" attached hereto and made a part hereof

This page is only a part of a 2016 ALTA® Commitment for Title Insurance issued by First American Title Insurance Company. This Commitment is not valid without the Notice; the Commitment to Issue Policy; the Commitment Conditions; Schedule A; Schedule B, Part I-Requirements; Schedule B, Part II-Exceptions.

Copyright 2006-2016 American Land Title Association. All rights reserved.

The use of this Form (or any derivative thereof) is restricted to ALTA licensees and ALTA members in good standing as of the date of use. All other uses are prohibited. Reprinted under license from the American Land Title Association.



First American

Schedule BI & BII

ALTA Commitment for Title Insurance

ISSUED BY

First American Title Insurance Company

File No: NCS-1099325-SA1

Commitment No.: NCS-1099325-SA1

SCHEDULE B, PART I

Requirements

All of the following Requirements must be met:

- A. The Proposed Insured must notify the Company in writing of the name of any party not referred to in this Commitment who will obtain an interest in the Land or who will make a loan on the Land. The Company may then make additional Requirements or Exceptions.
- B. Pay the agreed amount for the estate or interest to be insured.
- C. Pay the premiums, fees, and charges for the Policy to the Company.
- D. Documents satisfactory to the Company that convey the Title or create the Mortgage to be insured, or both, must be properly authorized, executed, delivered, and recorded in the Public Records.
- E. Releases(s) or Reconveyance(s) of Item(s): None
- F. Other: None
- G. You must give us the following information:
 - a. Any off record leases, surveys, etc.
 - b. Statement(s) of Identity, all parties.
 - c. Other:

With respect to the trust referred to in the vesting:

- a. A certification pursuant to Section 18100.5 of the California Probate Code in a form satisfactory to the Company.
- b. Copies of those excerpts from the original trust documents and amendments thereto which designate the trustee and confer upon the trustee the power to act in the pending transaction.
- c. Other requirements which the Company may impose following its review of the material required herein and other information which the Company may require.

The following additional requirements, as indicated by "X", must be met:

- H. Provide information regarding any off-record matters, which may include, but are not limited to: leases, recent works of improvement, or commitment statements in effect under the Environmental Responsibility Acceptance Act, Civil Code Section 850, et seq.

This page is only a part of a 2016 ALTA® Commitment for Title Insurance issued by First American Title Insurance Company. This Commitment is not valid without the Notice; the Commitment to Issue Policy; the Commitment Conditions; Schedule A; Schedule B, Part I-Requirements; Schedule B, Part II-Exceptions.

Copyright 2006-2016 American Land Title Association. All rights reserved.

The use of this Form (or any derivative thereof) is restricted to ALTA licensees and ALTA members in good standing as of the date of use. All other uses are prohibited. Reprinted under license from the American Land Title Association.

The Company's Owner's Affidavit form (as provided by the company) must be completed and submitted prior to close in order to satisfy this requirement. This Commitment will then be subject to such further exceptions and/or requirements as may be deemed necessary.

- I. An ALTA/NSPS survey of recent date, which complies with the current minimum standard detail requirements for ALTA/NSPS land title surveys, must be submitted to the Company for review. This Commitment will then be subject to such further exceptions and/or requirements as may be deemed necessary.

- J. The following LLC documentation is required from:
 - (i) a copy of the Articles of Organization
 - (ii) a copy of the Operating Agreement, if applicable
 - (iii) a Certificate of Good Standing and/or other evidence of current Authority to Conduct Business within the State
 - (iv) express Company Consent to the current transaction

- K. The following partnership documentation is required :
 - (i) a copy of the partnership agreement, including all applicable amendments thereto
 - (ii) a Certificate of Good Standing and/or other evidence of current Authority to Conduct Business within the State
 - (iii) express Partnership Consent to the current transaction

- L. The following corporation documentation is required:
 - (i) a copy of the Articles of Incorporation
 - (ii) a copy of the Bylaws, including all applicable Amendments thereto
 - (iii) a Certificate of Good Standing and/or other evidence of current Authority to Conduct Business within the State
 - (iv) express Corporate Resolution consenting to the current transaction

- M. Based upon the Company's review of that certain partnership/operating agreement dated **Not disclosed** for the proposed insured herein, the following requirements must be met: Any further amendments to said agreement must be submitted to the Company, together with an affidavit from one of the general partners or members stating that it is a true copy, that said partnership or limited liability company is in full force and effect, and that there have been no further amendments to the agreement. This Commitment will then be subject to such further requirements as may be deemed necessary.

- N. A copy of the complete lease, as referenced in Schedule A, #3 herein, together with any amendments and/or assignments thereto, must be submitted to the Company for review, along with an affidavit executed by the present lessee stating that it is a true copy, that the lease is in full force and effect, and that there have been no further amendments to the lease. This Commitment will then be subject to such further requirements as may be deemed necessary.

This page is only a part of a 2016 ALTA® Commitment for Title Insurance issued by First American Title Insurance Company. This Commitment is not valid without the Notice; the Commitment to Issue Policy; the Commitment Conditions; Schedule A; Schedule B, Part I-Requirements; Schedule B, Part II-Exceptions.

Copyright 2006-2016 American Land Title Association. All rights reserved.

The use of this Form (or any derivative thereof) is restricted to ALTA licensees and ALTA members in good standing as of the date of use. All other uses are prohibited. Reprinted under license from the American Land Title Association.

- O. Approval from the Company's Underwriting Department must be obtained for issuance of the policy contemplated herein and any endorsements requested thereunder. This Commitment will then be subject to such further requirements as may be required to obtain such approval.
- P. Potential additional requirements, if ALTA Extended coverage is contemplated hereunder, and work on the land has commenced prior to close, some or all of the following requirements, and any other requirements which may be deemed necessary, may need to be met:
- Q. The Company's "Indemnity Agreement I" must be executed by the appropriate parties.
- R. Financial statements from the appropriate parties must be submitted to the Company for review.
- S. A copy of the construction contract must be submitted to the Company for review.
- T. An inspection of the Land must be performed by the Company for verification of the phase of construction.
- U. The Company's "Mechanic's Lien Risk Addendum" form must be completed by a Company employee, based upon information furnished by the appropriate parties involved.

This page is only a part of a 2016 ALTA® Commitment for Title Insurance issued by First American Title Insurance Company. This Commitment is not valid without the Notice; the Commitment to Issue Policy; the Commitment Conditions; Schedule A; Schedule B, Part I-Requirements; Schedule B, Part II-Exceptions.

Copyright 2006-2016 American Land Title Association. All rights reserved.

The use of this Form (or any derivative thereof) is restricted to ALTA licensees and ALTA members in good standing as of the date of use. All other uses are prohibited. Reprinted under license from the American Land Title Association.



First American

Schedule BI & BII (Cont.)

ALTA Commitment for Title Insurance

ISSUED BY

First American Title Insurance Company

File No: NCS-1099325-SA1

Commitment No.: NCS-1099325-SA1

SCHEDULE B, PART II

Exceptions

THIS COMMITMENT DOES NOT REPUBLISH ANY COVENANT, CONDITION, RESTRICTION, OR LIMITATION CONTAINED IN ANY DOCUMENT REFERRED TO IN THIS COMMITMENT TO THE EXTENT THAT THE SPECIFIC COVENANT, CONDITION, RESTRICTION, OR LIMITATION VIOLATES STATE OR FEDERAL LAW BASED ON RACE, COLOR, RELIGION, SEX, SEXUAL ORIENTATION, GENDER IDENTITY, HANDICAP, FAMILIAL STATUS, OR NATIONAL ORIGIN.

The Policy will not insure against loss or damage resulting from the terms and provisions of any lease or easement identified in Schedule A, and will include the following Exceptions unless cleared to the satisfaction of the Company:

1. Any defect, lien, encumbrance, adverse claim, or other matter that appears for the first time in the Public Records or is created, attaches, or is disclosed between the Commitment Date and the date on which all of the Schedule B, Part I-Requirements are met.
2. (a) Taxes or assessments that are not shown as existing liens by the records of any taxing authority that levies taxes or assessments on real property or by the Public Records; (b) proceedings by a public agency that may result in taxes or assessments, or notices of such proceedings, whether or not shown by the records of such agency or by the Public Records.
3. Any facts, rights, interests, or claims that are not shown by the Public Records but that could be ascertained by an inspection of the Land or that may be asserted by persons in possession of the Land.
4. Easements, liens or encumbrances, or claims thereof, not shown by the Public Records.
5. Any encroachment, encumbrance, violation, variation, or adverse circumstance affecting the Title that would be disclosed by an accurate and complete land survey of the Land and not shown by the Public Records.
6. (a) Unpatented mining claims; (b) reservations or exceptions in patents or in Acts authorizing the issuance thereof; (c) water rights, claims or title to water, whether or not the matters excepted under (a), (b), or (c) are shown by the Public Records.

This page is only a part of a 2016 ALTA® Commitment for Title Insurance issued by First American Title Insurance Company. This Commitment is not valid without the Notice; the Commitment to Issue Policy; the Commitment Conditions; Schedule A; Schedule B, Part I-Requirements; Schedule B, Part II-Exceptions.

Copyright 2006-2016 American Land Title Association. All rights reserved.

The use of this Form (or any derivative thereof) is restricted to ALTA licensees and ALTA members in good standing as of the date of use. All other uses are prohibited. Reprinted under license from the American Land Title Association.

7. General and special taxes and assessments for the fiscal year 2021-2022.

First Installment: \$1,137.45, OPEN
Penalty: \$0.00
Second Installment: \$1,137.43, OPEN
Penalty: \$0.00
Tax Rate Area: 018042
A. P. No.: 1192-631-03-0-000

(Affects Lot 42)

8. General and special taxes and assessments for the fiscal year 2021-2022.

First Installment: \$535.98, OPEN
Penalty: \$0.00
Second Installment: \$535.96, OPEN
Penalty: \$0.00
Tax Rate Area: 018042
A. P. No.: 1192-631-02-0-000

(Affects Lot 43)

9. The lien of supplemental taxes, if any, assessed pursuant to Chapter 3.5 commencing with Section 75 of the California Revenue and Taxation Code.

10. Covenants, conditions, restrictions and easements in the document recorded April 14, 1927 as [Book 219, Page 157](#) of Official Records, which provide that a violation thereof shall not defeat or render invalid the lien of any first mortgage or deed of trust made in good faith and for value, but deleting any covenant, condition or restriction indicating a preference, limitation or discrimination based on race, color, religion, sex, handicap, familial status, national origin, sexual orientation, marital status, ancestry, source of income or disability, to the extent such covenants, conditions or restrictions violate Title 42, Section 3604(c), of the United States Codes or Section 12955 of the California Government Code. Lawful restrictions under state and federal law on the age of occupants in senior housing or housing for older persons shall not be construed as restrictions based on familial status.

(Affects Both Lots)

11. The terms and provisions contained in the document entitled "Agreement - Re Partial Deference of District Water Formula regarding Sewer and/or Water Line Service" recorded January 7, 1974 as [Book 8341, Page 462](#) of Official Records.

(Affects Both Lots)

12. An easement for highway and road and incidental purposes in the document recorded September 9, 1974 as [Book 8511, Page 543](#) of Official Records.

(Affects Both Lots)

13. The terms and provisions contained in the document entitled "Deed and Agreement" recorded November 12, 1973 as Instrument No. 350, in [Book 8305, Page 493](#) of Official Records.

(Affects Both Lots)

This page is only a part of a 2016 ALTA® Commitment for Title Insurance issued by First American Title Insurance Company. This Commitment is not valid without the Notice; the Commitment to Issue Policy; the Commitment Conditions; Schedule A; Schedule B, Part I-Requirements; Schedule B, Part II-Exceptions.

Copyright 2006-2016 American Land Title Association. All rights reserved.

The use of this Form (or any derivative thereof) is restricted to ALTA licensees and ALTA members in good standing as of the date of use. All other uses are prohibited. Reprinted under license from the American Land Title Association.

14. An easement for highway and road and incidental purposes, recorded September 28, 1983 as Instrument No. [83-226645](#) of Official Records.

In Favor of: The County of San Bernardino
Affects: as described therein

(Affects Lot 42)

15. The effect of a map purporting to show the land and other property, filed June 1, 1989 in [Book 79, Page 13](#) of Record of Surveys.

(Affects Both Lots)

16. Any defects, liens, encumbrances or other matters which name parties with the same or similar names as Gerald T. Martin. The name search necessary to ascertain the existence of such matters has not been completed. In order to complete this preliminary report or commitment, we will require a statement of information.

17. We find no outstanding voluntary liens of record affecting subject property. An inquiry should be made concerning the existence of any unrecorded lien or other indebtedness which could give rise to any security interest in the subject property.

18. Water rights, claims or title to water, whether or not shown by the Public Records.

19. Rights of parties in possession.

This page is only a part of a 2016 ALTA® Commitment for Title Insurance issued by First American Title Insurance Company. This Commitment is not valid without the Notice; the Commitment to Issue Policy; the Commitment Conditions; Schedule A; Schedule B, Part I-Requirements; Schedule B, Part II-Exceptions.

Copyright 2006-2016 American Land Title Association. All rights reserved.

The use of this Form (or any derivative thereof) is restricted to ALTA licensees and ALTA members in good standing as of the date of use. All other uses are prohibited. Reprinted under license from the American Land Title Association.

ALERT - CA Senate Bill 2 imposes an additional fee of \$75 up to \$225 at the time of recording on certain transactions effective January 1, 2018. Please contact your First American Title representative for more information on how this may affect your closing.

1. According to the latest available equalized assessment roll in the office of the county tax assessor, there is located on the land a(n) Commercial Structure known as 26975 5th Street and 26967 East 5th Street, Highland, CA.

(Affects Both Lots)

2. According to the public records, there has been no conveyance of the land within a period of twenty-four months prior to the date of this report, except as follows:

None

3. This preliminary report/commitment was prepared based upon an application for a policy of title insurance that identified land by street address or assessor's parcel number only. It is the responsibility of the applicant to determine whether the land referred to herein is in fact the land that is to be described in the policy or policies to be issued.

The map attached, if any, may or may not be a survey of the land depicted thereon. First American Title Insurance Company expressly disclaims any liability for loss or damage which may result from reliance on this map except to the extent coverage for such loss or damage is expressly provided by the terms and provisions of this Commitment or the Policy, if any, to which the map is attached.

This page is only a part of a 2016 ALTA® Commitment for Title Insurance issued by First American Title Insurance Company. This Commitment is not valid without the Notice; the Commitment to Issue Policy; the Commitment Conditions; Schedule A; Schedule B, Part I-Requirements; Schedule B, Part II-Exceptions.

Copyright 2006-2016 American Land Title Association. All rights reserved.

The use of this Form (or any derivative thereof) is restricted to ALTA licensees and ALTA members in good standing as of the date of use. All other uses are prohibited. Reprinted under license from the American Land Title Association.



First American

ISSUED BY

First American Title Insurance Company

File No: NCS-1099325-SA1

Exhibit A

File No.: NCS-1099325-SA1

The Land referred to herein below is situated in the City of Highland, County of San Bernardino, State of California, and is described as follows:

ALL THAT PORTION OF LOTS 42 AND 43, TRACT NO. 2060, IN THE COUNTY OF SAN BERNARDINO, STATE OF CALIFORNIA, AS PER PLAT RECORDED IN [BOOK 29 OF MAPS, PAGE 65](#), RECORDS OF SAID COUNTY, LYING SOUTH OF THE SOUTH LINE OF 5TH STREET.

For conveyancing purposes only: APN 1192-631-02-0-000 (Affects Lot 43) and 1192-631-03-0-000 (Affects Lot 42)

This page is only a part of a 2016 ALTA® Commitment for Title Insurance issued by First American Title Insurance Company. This Commitment is not valid without the Notice; the Commitment to Issue Policy; the Commitment Conditions; Schedule A; Schedule B, Part I-Requirements; Schedule B, Part II-Exceptions.

Copyright 2006-2016 American Land Title Association. All rights reserved.

The use of this Form (or any derivative thereof) is restricted to ALTA licensees and ALTA members in good standing as of the date of use. All other uses are prohibited. Reprinted under license from the American Land Title Association.



First American

Commitment

ALTA Commitment for Title Insurance

ISSUED BY

First American Title Insurance Company

File No: NCS-1102320-SA1

COMMITMENT FOR TITLE INSURANCE

Issued By

FIRST AMERICAN TITLE INSURANCE COMPANY

NOTICE

IMPORTANT-READ CAREFULLY: THIS COMMITMENT IS AN OFFER TO ISSUE ONE OR MORE TITLE INSURANCE POLICIES. ALL CLAIMS OR REMEDIES SOUGHT AGAINST THE COMPANY INVOLVING THE CONTENT OF THIS COMMITMENT OR THE POLICY MUST BE BASED SOLELY IN CONTRACT.

THIS COMMITMENT IS NOT AN ABSTRACT OF TITLE, REPORT OF THE CONDITION OF TITLE, LEGAL OPINION, OPINION OF TITLE, OR OTHER REPRESENTATION OF THE STATUS OF TITLE. THE PROCEDURES USED BY THE COMPANY TO DETERMINE INSURABILITY OF THE TITLE, INCLUDING ANY SEARCH AND EXAMINATION, ARE PROPRIETARY TO THE COMPANY, WERE PERFORMED SOLELY FOR THE BENEFIT OF THE COMPANY, AND CREATE NO EXTRACONTRACTUAL LIABILITY TO ANY PERSON, INCLUDING A PROPOSED INSURED.

THE COMPANY'S OBLIGATION UNDER THIS COMMITMENT IS TO ISSUE A POLICY TO A PROPOSED INSURED IDENTIFIED IN SCHEDULE A IN ACCORDANCE WITH THE TERMS AND PROVISIONS OF THIS COMMITMENT. THE COMPANY HAS NO LIABILITY OR OBLIGATION INVOLVING THE CONTENT OF THIS COMMITMENT TO ANY OTHER PERSON.

COMMITMENT TO ISSUE POLICY

Subject to the Notice; Schedule B, Part I-Requirements; Schedule B, Part II-Exceptions; and the Commitment Conditions, ***First American Title Insurance Company***, a Nebraska Corporation (the "Company"), commits to issue the Policy according to the terms and provisions of this Commitment. This Commitment is effective as of the Commitment Date shown in Schedule A for each Policy described in Schedule A, only when the Company has entered in Schedule A both the specified dollar amount as the Proposed Policy Amount and the name of the Proposed Insured.

If all of the Schedule B, Part I-Requirements have not been met within six months after the Commitment Date, this Commitment terminates and the Company's liability and obligation end.

First American Title Insurance Company

Dennis J. Gilmore, President

Greg L. Smith, Secretary

If this jacket was created electronically, it constitutes an original document.

This page is only a part of a 2016 ALTA® Commitment for Title Insurance issued by First American Title Insurance Company. This Commitment is not valid without the Notice; the Commitment to Issue Policy; the Commitment Conditions; Schedule A; Schedule B, Part I-Requirements; Schedule B, Part II-Exceptions.

Copyright 2006-2016 American Land Title Association. All rights reserved.

The use of this Form (or any derivative thereof) is restricted to ALTA licensees and ALTA members in good standing as of the date of use. All other uses are prohibited. Reprinted under license from the American Land Title Association.

COMMITMENT CONDITIONS

1. DEFINITIONS

- (a) "Knowledge" or "Known": Actual or imputed knowledge, but not constructive notice imparted by the Public Records.
- (b) "Land": The land described in Schedule A and affixed improvements that by law constitute real property. The term "Land" does not include any property beyond the lines of the area described in Schedule A, nor any right, title, interest, estate, or easement in abutting streets, roads, avenues, alleys, lanes, ways, or waterways, but this does not modify or limit the extent that a right of access to and from the Land is to be insured by the Policy.
- (c) "Mortgage": A mortgage, deed of trust, or other security instrument, including one evidenced by electronic means authorized by law.
- (d) "Policy": Each contract of title insurance, in a form adopted by the American Land Title Association, issued or to be issued by the Company pursuant to this Commitment.
- (e) "Proposed Insured": Each person identified in Schedule A as the Proposed Insured of each Policy to be issued pursuant to this Commitment.
- (f) "Proposed Policy Amount": Each dollar amount specified in Schedule A as the Proposed Policy Amount of each Policy to be issued pursuant to this Commitment.
- (g) "Public Records": Records established under state statutes at the Commitment Date for the purpose of imparting constructive notice of matters relating to real property to purchasers for value and without Knowledge.
- (h) "Title": The estate or interest described in Schedule A.

2. If all of the Schedule B, Part I—Requirements have not been met within the time period specified in the Commitment to Issue Policy, this Commitment terminates and the Company's liability and obligation end.

3. The Company's liability and obligation is limited by and this Commitment is not valid without:

- (a) the Notice;
- (b) the Commitment to Issue Policy;
- (c) the Commitment Conditions;
- (d) Schedule A;
- (e) Schedule B, Part I—Requirements; and
- (f) Schedule B, Part II—Exceptions.

4. COMPANY'S RIGHT TO AMEND

The Company may amend this Commitment at any time. If the Company amends this Commitment to add a defect, lien, encumbrance, adverse claim, or other matter recorded in the Public Records prior to the Commitment Date, any liability of the Company is limited by Commitment Condition 5. The Company shall not be liable for any other amendment to this Commitment.

5. LIMITATIONS OF LIABILITY

- (a) The Company's liability under Commitment Condition 4 is limited to the Proposed Insured's actual expense incurred in the interval between the Company's delivery to the Proposed Insured of the Commitment and the delivery of the amended Commitment, resulting from the Proposed Insured's good faith reliance to:
 - (i) comply with the Schedule B, Part I—Requirements;
 - (ii) eliminate, with the Company's written consent, any Schedule B, Part II—Exceptions; or
 - (iii) acquire the Title or create the Mortgage covered by this Commitment.
- (b) The Company shall not be liable under Commitment Condition 5(a) if the Proposed Insured requested the amendment or had Knowledge of the matter and did not notify the Company about it in writing.
- (c) The Company will only have liability under Commitment Condition 4 if the Proposed Insured would not have incurred the expense had the Commitment included the added matter when the Commitment was first delivered to the Proposed Insured.
- (d) The Company's liability shall not exceed the lesser of the Proposed Insured's actual expense incurred in good faith and described in Commitment Conditions 5(a)(i) through 5(a)(iii) or the Proposed Policy Amount.
- (e) The Company shall not be liable for the content of the Transaction Identification Data, if any.
- (f) In no event shall the Company be obligated to issue the Policy referred to in this Commitment unless all of the Schedule B, Part I—Requirements have been met to the satisfaction of the Company.
- (g) In any event, the Company's liability is limited by the terms and provisions of the Policy.

This page is only a part of a 2016 ALTA® Commitment for Title Insurance issued by First American Title Insurance Company. This Commitment is not valid without the Notice; the Commitment to Issue Policy; the Commitment Conditions; Schedule A; Schedule B, Part I-Requirements; Schedule B, Part II-Exceptions.

Copyright 2006-2016 American Land Title Association. All rights reserved.

The use of this Form (or any derivative thereof) is restricted to ALTA licensees and ALTA members in good standing as of the date of use. All other uses are prohibited. Reprinted under license from the American Land Title Association.

6. LIABILITY OF THE COMPANY MUST BE BASED ON THIS COMMITMENT

- (a) Only a Proposed Insured identified in Schedule A, and no other person, may make a claim under this Commitment.
- (b) Any claim must be based in contract and must be restricted solely to the terms and provisions of this Commitment.
- (c) Until the Policy is issued, this Commitment, as last revised, is the exclusive and entire agreement between the parties with respect to the subject matter of this Commitment and supersedes all prior commitment negotiations, representations, and proposals of any kind, whether written or oral, express or implied, relating to the subject matter of this Commitment.
- (d) The deletion or modification of any Schedule B, Part II—Exception does not constitute an agreement or obligation to provide coverage beyond the terms and provisions of this Commitment or the Policy.
- (e) Any amendment or endorsement to this Commitment must be in writing and authenticated by a person authorized by the Company.
- (f) When the Policy is issued, all liability and obligation under this Commitment will end and the Company's only liability will be under the Policy.

7. IF THIS COMMITMENT HAS BEEN ISSUED BY AN ISSUING AGENT

The issuing agent is the Company's agent only for the limited purpose of issuing title insurance commitments and policies. The issuing agent is not the Company's agent for the purpose of providing closing or settlement services.

8. PRO-FORMA POLICY

The Company may provide, at the request of a Proposed Insured, a pro-forma policy illustrating the coverage that the Company may provide. A pro-forma policy neither reflects the status of Title at the time that the pro-forma policy is delivered to a Proposed Insured, nor is it a commitment to insure.

9. ARBITRATION

Arbitration provision intentionally removed.

This page is only a part of a 2016 ALTA® Commitment for Title Insurance issued by First American Title Insurance Company. This Commitment is not valid without the Notice; the Commitment to Issue Policy; the Commitment Conditions; Schedule A; Schedule B, Part I-Requirements; Schedule B, Part II-Exceptions.

Copyright 2006-2016 American Land Title Association. All rights reserved.

The use of this Form (or any derivative thereof) is restricted to ALTA licensees and ALTA members in good standing as of the date of use. All other uses are prohibited. Reprinted under license from the American Land Title Association.



First American

Schedule A

ALTA Commitment for Title Insurance

ISSUED BY

First American Title Insurance Company

File No: NCS-1102320-SA1

Transaction Identification Data for reference only:

Issuing Agent: First American Title Insurance Company National Commercial Services

Commitment No.: NCS-1102320-SA1

Property Address: 27111 5th Street, Highland, CA 92346

Revision No.: 01

Issuing Office: 3281 E Guasti Road, Suite 440, Ontario, CA 91761

Issuing Office File No.: NCS-1102320-SA1

Escrow Officer/Assistant: Daniel Bell/Steven Sinohui

Phone: (949)885-2448/(949)885-2469

Email: dbell@firstam.com/ssinohui@firstam.com

Title Officer/Assistant: Jeffery Paschal/Joseph Gauthier

Phone: (949)885-2481/(949)885-2488

Email: JPaschal@firstam.com/jgauthier@firstam.com

SCHEDULE A

1. Commitment Date: December 16, 2021 at 7:30 AM
2. Policy to be issued:
 - (a) 2006 ALTA® Standard Owner Policy
Proposed Insured: AG-CRG Highland Owner, LLC, a Delaware limited liability company
Proposed Policy Amount: \$ 1,800,000.00
 - (b) 2006 ALTA® Standard Loan Policy
Proposed Insured: To be Determined
Proposed Policy Amount: \$ To be Determined
 - (c) 2006 ALTA® Policy
Proposed Insured:
Proposed Policy Amount: \$
3. The estate or interest in the Land described or referred to in this Commitment is

Fee
4. The Title is, [at the Commitment Date, vested in:](#)

Calprop, LLC
5. The Land is described as follows:

See Exhibit "A" attached hereto and made a part hereof

This page is only a part of a 2016 ALTA® Commitment for Title Insurance issued by First American Title Insurance Company. This Commitment is not valid without the Notice; the Commitment to Issue Policy; the Commitment Conditions; Schedule A; Schedule B, Part I-Requirements; Schedule B, Part II-Exceptions.

Copyright 2006-2016 American Land Title Association. All rights reserved.

The use of this Form (or any derivative thereof) is restricted to ALTA licensees and ALTA members in good standing as of the date of use. All other uses are prohibited. Reprinted under license from the American Land Title Association.



First American

Schedule BI & BII

ALTA Commitment for Title Insurance

ISSUED BY

First American Title Insurance Company

File No: NCS-1102320-SA1

Commitment No.: NCS-1102320-SA1

SCHEDULE B, PART I

Requirements

All of the following Requirements must be met:

- A. The Proposed Insured must notify the Company in writing of the name of any party not referred to in this Commitment who will obtain an interest in the Land or who will make a loan on the Land. The Company may then make additional Requirements or Exceptions.
- B. Pay the agreed amount for the estate or interest to be insured.
- C. Pay the premiums, fees, and charges for the Policy to the Company.
- D. Documents satisfactory to the Company that convey the Title or create the Mortgage to be insured, or both, must be properly authorized, executed, delivered, and recorded in the Public Records.
- E. Releases(s) or Reconveyance(s) of Item(s): 15
- F. Other: None
- G. You must give us the following information:
 - a. Any off record leases, surveys, etc.
 - b. Statement(s) of Identity, all parties.
 - c. Other:

A deed from the spouse of any married vestee herein be recorded in the public records, or the joinder of the spouse of any married vestee named herein on any conveyance, encumbrance or lease to be executed by the vestee.

The deed should contain the following statement:

"It is the express intent of the grantor, being the spouse of the grantee, to convey all right, title and interest of the grantor, community or otherwise, in and to the herein described property to the grantee as his/her sole and separate property."

The following additional requirements, as indicated by "X", must be met:

- H. Provide information regarding any off-record matters, which may include, but are not limited to: leases, recent works of improvement, or commitment statements in effect under the Environmental Responsibility Acceptance Act, Civil Code Section 850, et seq.

This page is only a part of a 2016 ALTA® Commitment for Title Insurance issued by First American Title Insurance Company. This Commitment is not valid without the Notice; the Commitment to Issue Policy; the Commitment Conditions; Schedule A; Schedule B, Part I-Requirements; Schedule B, Part II-Exceptions.

Copyright 2006-2016 American Land Title Association. All rights reserved.

The use of this Form (or any derivative thereof) is restricted to ALTA licensees and ALTA members in good standing as of the date of use. All other uses are prohibited. Reprinted under license from the American Land Title Association.

The Company's Owner's Affidavit form (as provided by the company) must be completed and submitted prior to close in order to satisfy this requirement. This Commitment will then be subject to such further exceptions and/or requirements as may be deemed necessary.

- I. An ALTA/NSPS survey of recent date, which complies with the current minimum standard detail requirements for ALTA/NSPS land title surveys, must be submitted to the Company for review. This Commitment will then be subject to such further exceptions and/or requirements as may be deemed necessary.

- J. The following LLC documentation is required from:
 - (i) a copy of the Articles of Organization
 - (ii) a copy of the Operating Agreement, if applicable
 - (iii) a Certificate of Good Standing and/or other evidence of current Authority to Conduct Business within the State
 - (iv) express Company Consent to the current transaction

- K. The following partnership documentation is required :
 - (i) a copy of the partnership agreement, including all applicable amendments thereto
 - (ii) a Certificate of Good Standing and/or other evidence of current Authority to Conduct Business within the State
 - (iii) express Partnership Consent to the current transaction

- L. The following corporation documentation is required:
 - (i) a copy of the Articles of Incorporation
 - (ii) a copy of the Bylaws, including all applicable Amendments thereto
 - (iii) a Certificate of Good Standing and/or other evidence of current Authority to Conduct Business within the State
 - (iv) express Corporate Resolution consenting to the current transaction

- M. Based upon the Company's review of that certain partnership/operating agreement dated **Not disclosed** for the proposed insured herein, the following requirements must be met: Any further amendments to said agreement must be submitted to the Company, together with an affidavit from one of the general partners or members stating that it is a true copy, that said partnership or limited liability company is in full force and effect, and that there have been no further amendments to the agreement. This Commitment will then be subject to such further requirements as may be deemed necessary.

- N. A copy of the complete lease, as referenced in Schedule A, #3 herein, together with any amendments and/or assignments thereto, must be submitted to the Company for review, along with an affidavit executed by the present lessee stating that it is a true copy, that the lease is in full force and effect, and that there have been no further amendments to the lease. This Commitment will then be subject to such further requirements as may be deemed necessary.

This page is only a part of a 2016 ALTA® Commitment for Title Insurance issued by First American Title Insurance Company. This Commitment is not valid without the Notice; the Commitment to Issue Policy; the Commitment Conditions; Schedule A; Schedule B, Part I-Requirements; Schedule B, Part II-Exceptions.

Copyright 2006-2016 American Land Title Association. All rights reserved.

The use of this Form (or any derivative thereof) is restricted to ALTA licensees and ALTA members in good standing as of the date of use. All other uses are prohibited. Reprinted under license from the American Land Title Association.

- O. Approval from the Company's Underwriting Department must be obtained for issuance of the policy contemplated herein and any endorsements requested thereunder. This Commitment will then be subject to such further requirements as may be required to obtain such approval.
- P. Potential additional requirements, if ALTA Extended coverage is contemplated hereunder, and work on the land has commenced prior to close, some or all of the following requirements, and any other requirements which may be deemed necessary, may need to be met:
- Q. The Company's "Indemnity Agreement I" must be executed by the appropriate parties.
- R. Financial statements from the appropriate parties must be submitted to the Company for review.
- S. A copy of the construction contract must be submitted to the Company for review.
- T. An inspection of the Land must be performed by the Company for verification of the phase of construction.
- U. The Company's "Mechanic's Lien Risk Addendum" form must be completed by a Company employee, based upon information furnished by the appropriate parties involved.

This page is only a part of a 2016 ALTA® Commitment for Title Insurance issued by First American Title Insurance Company. This Commitment is not valid without the Notice; the Commitment to Issue Policy; the Commitment Conditions; Schedule A; Schedule B, Part I-Requirements; Schedule B, Part II-Exceptions.

Copyright 2006-2016 American Land Title Association. All rights reserved.

The use of this Form (or any derivative thereof) is restricted to ALTA licensees and ALTA members in good standing as of the date of use. All other uses are prohibited. Reprinted under license from the American Land Title Association.



First American

Schedule BI & BII (Cont.)

ALTA Commitment for Title Insurance

ISSUED BY

First American Title Insurance Company

File No: NCS-1102320-SA1

Commitment No.: NCS-1102320-SA1

SCHEDULE B, PART II

Exceptions

THIS COMMITMENT DOES NOT REPUBLISH ANY COVENANT, CONDITION, RESTRICTION, OR LIMITATION CONTAINED IN ANY DOCUMENT REFERRED TO IN THIS COMMITMENT TO THE EXTENT THAT THE SPECIFIC COVENANT, CONDITION, RESTRICTION, OR LIMITATION VIOLATES STATE OR FEDERAL LAW BASED ON RACE, COLOR, RELIGION, SEX, SEXUAL ORIENTATION, GENDER IDENTITY, HANDICAP, FAMILIAL STATUS, OR NATIONAL ORIGIN.

The Policy will not insure against loss or damage resulting from the terms and provisions of any lease or easement identified in Schedule A, and will include the following Exceptions unless cleared to the satisfaction of the Company:

1. Any defect, lien, encumbrance, adverse claim, or other matter that appears for the first time in the Public Records or is created, attaches, or is disclosed between the Commitment Date and the date on which all of the Schedule B, Part I-Requirements are met.
2. (a) Taxes or assessments that are not shown as existing liens by the records of any taxing authority that levies taxes or assessments on real property or by the Public Records; (b) proceedings by a public agency that may result in taxes or assessments, or notices of such proceedings, whether or not shown by the records of such agency or by the Public Records.
3. Any facts, rights, interests, or claims that are not shown by the Public Records but that could be ascertained by an inspection of the Land or that may be asserted by persons in possession of the Land.
4. Easements, liens or encumbrances, or claims thereof, not shown by the Public Records.
5. Any encroachment, encumbrance, violation, variation, or adverse circumstance affecting the Title that would be disclosed by an accurate and complete land survey of the Land and not shown by the Public Records.
6. (a) Unpatented mining claims; (b) reservations or exceptions in patents or in Acts authorizing the issuance thereof; (c) water rights, claims or title to water, whether or not the matters excepted under (a), (b), or (c) are shown by the Public Records.

This page is only a part of a 2016 ALTA® Commitment for Title Insurance issued by First American Title Insurance Company. This Commitment is not valid without the Notice; the Commitment to Issue Policy; the Commitment Conditions; Schedule A; Schedule B, Part I-Requirements; Schedule B, Part II-Exceptions.

Copyright 2006-2016 American Land Title Association. All rights reserved.

The use of this Form (or any derivative thereof) is restricted to ALTA licensees and ALTA members in good standing as of the date of use. All other uses are prohibited. Reprinted under license from the American Land Title Association.

7. General and special taxes and assessments for the fiscal year 2021-2022.

First Installment: \$29.20, PAID
Penalty: \$0.00
Second Installment: \$29.18, OPEN
Penalty: \$0.00
Tax Rate Area: 018042
A. P. No.: 1192-641-09-0-000

(Affects Portion of Parcel 1)

8. General and special taxes and assessments for the fiscal year 2021-2022.

First Installment: \$268.28, PAID
Penalty: \$0.00
Second Installment: \$268.27, OPEN
Penalty: \$0.00
Tax Rate Area: 018042
A. P. No.: 1192-641-10-0-000

(Affects Portion of Parcel 1)

8A. General and special taxes and assessments for the fiscal year 2021-2022.

First Installment: \$2,384.15, PAID
Penalty: \$0.00
Second Installment: \$2,384.13, OPEN
Penalty: \$0.00
Tax Rate Area: 018042
A. P. No.: 1192-641-11-0-000

(Affects Parcel 2)

8B. General and special taxes and assessments for the fiscal year 2021-2022.

First Installment: \$11.34, PAID
Penalty: \$0.00
Second Installment: \$11.33, OPEN
Penalty: \$0.00
Tax Rate Area: 018042
A. P. No.: 1192-641-16-0-000

(Affects Portion of Parcel 3)

8C. General and special taxes and assessments for the fiscal year 2021-2022.

First Installment: \$156.37, PAID
Penalty: \$0.00
Second Installment: \$156.36, OPEN

This page is only a part of a 2016 ALTA® Commitment for Title Insurance issued by First American Title Insurance Company. This Commitment is not valid without the Notice; the Commitment to Issue Policy; the Commitment Conditions; Schedule A; Schedule B, Part I-Requirements; Schedule B, Part II-Exceptions.

Copyright 2006-2016 American Land Title Association. All rights reserved.

The use of this Form (or any derivative thereof) is restricted to ALTA licensees and ALTA members in good standing as of the date of use. All other uses are prohibited. Reprinted under license from the American Land Title Association.

Penalty: \$0.00
Tax Rate Area: 018042
A. P. No.: 1192-641-17-0-000

(Affects Portion of Parcel 3)

9. The lien of supplemental taxes, if any, assessed pursuant to Chapter 3.5 commencing with Section 75 of the California Revenue and Taxation Code.
10. Covenants, conditions, restrictions and easements in the document recorded April 16, 1927 as [Book 219, Page 157](#) of Official Records, which provide that a violation thereof shall not defeat or render invalid the lien of any first mortgage or deed of trust made in good faith and for value, but deleting any covenant, condition, or restriction, if any, indicating a preference, limitation, or discrimination based on race, color, religion, sex, gender, gender identity, gender expression, sexual orientation, familial status, marital status, disability, handicap, veteran or military status, genetic information, national origin, source of income as defined in subdivision (p) of Section 12955, or ancestry, to the extent that such covenants, conditions or restrictions violate applicable state or federal laws. Lawful restrictions under state and federal law on the age of occupants in senior housing or housing for older persons shall not be construed as restrictions based on familial status.

(Affects All Parcels)

11. An easement for electrical systems and incidental purposes, recorded June 19, 1945 as [Book 1795, Page 72](#) of Official Records.
In Favor of: Southern California Edison Company, a corporation
Affects: as described therein

(Affects Parcel 1)

12. An easement for pipelines and incidental purposes, recorded February 18, 1964 as [Book 6090, Page 468](#) of Official Records.
In Favor of: East San Bernardino county Water District
Affects: as described therein

(Affects Parcel 1)

13. An easement for electrical systems and incidental purposes, recorded January 13, 1976 as [Book 8841, Page 900](#) of Official Records.
In Favor of: Southern California Edison Company, a corporation
Affects: as described therein

(Affects Parcel 1)

14. An easement for highway and road purposes and incidental purposes, recorded November 16, 1979 as [Book 9816, Page 1905](#) of Official Records.
In Favor of: County of San Bernardino, a body corporate and politic of the state of California
Affects: as described therein

This page is only a part of a 2016 ALTA® Commitment for Title Insurance issued by First American Title Insurance Company. This Commitment is not valid without the Notice; the Commitment to Issue Policy; the Commitment Conditions; Schedule A; Schedule B, Part I-Requirements; Schedule B, Part II-Exceptions.

Copyright 2006-2016 American Land Title Association. All rights reserved.

The use of this Form (or any derivative thereof) is restricted to ALTA licensees and ALTA members in good standing as of the date of use. All other uses are prohibited. Reprinted under license from the American Land Title Association.

(Affects Parcel 1)

15. A deed of trust to secure an original indebtedness of \$250,000.00 recorded November 04, 1985 as Instrument No. [85-273577](#) Of Official Records.
- Dated: November 01, 1985
Trustor: John C. Hoham, Jr. and Shelley A. Hoham, husband and wife
Trustee: Ticor Title Insurance company of California, a California corporation
Beneficiary: Louis Rozema and Helen B. Rozema, husband and wife, as joint tenants

(Affects All Parcels)

According to the public records, the beneficial interest under the deed of trust was assigned to Louis Rozema and Helen B. Rozema, Trustees of the Louis and Helen Rozema trust dated September 28, 1988 by assignment recorded June 10, 1996 as Instrument No. [19960204317](#) of Official Records.

16. Water rights, claims or title to water, whether or not shown by the Public Records.
17. Rights of parties in possession.
18. An easement for pipelines and incidental purposes, recorded November 15, 1963 as [Book 6030 Page 774](#) of Official Records.
In Favor of: East San Bernardino Water District
Affects: as described therein

(Affects Parcel 3)

19. An easement for pipe lines and incidental purposes, recorded February 18, 1964 as [Book 6090 Page 474](#) of Official Records.
In Favor of: East San Bernardino Water District
Affects: as described therein

(Affects Parcel 2)

20. The terms and provisions contained in the document entitled "Deed and Agreement" recorded March 13, 1964 as [Book 6107 Page 824](#) of Official Records.

(Affects Parcel 3)

21. An easement for pipelines and incidental purposes, recorded March 16, 1964 as [Book 6109 Page 10](#) of Official Records.
In Favor of: East San Bernardino Water District
Affects: as described therein

(Affects Parcel 3)

This page is only a part of a 2016 ALTA® Commitment for Title Insurance issued by First American Title Insurance Company. This Commitment is not valid without the Notice; the Commitment to Issue Policy; the Commitment Conditions; Schedule A; Schedule B, Part I-Requirements; Schedule B, Part II-Exceptions.

Copyright 2006-2016 American Land Title Association. All rights reserved.

The use of this Form (or any derivative thereof) is restricted to ALTA licensees and ALTA members in good standing as of the date of use. All other uses are prohibited. Reprinted under license from the American Land Title Association.

22. An easement for highway and road purposes and incidental purposes, recorded January 9, 1976 as [Book 8839 Page 788](#) of Official Records.

In Favor of: County of San Bernardino, a body corporate and politic of the State of California

Affects: as described therein

(Affects Parcel 2)

23. An easement for electrical systems and incidental purposes, recorded March 2, 1976 as [Book 8874 Page 1091](#) of Official Records.

In Favor of: Southern California Edison Company, a corporation, its successors and assigns

Affects: as described therein

(Affects Parcel 2)

24. An easement for highway and road purposes and incidental purposes, recorded July 2, 1979 as [Book 9719 Page 1407](#) of Official Records.

In Favor of: County of San Bernardino, a body corporate and politic of the State of California

Affects: as described therein

(Affects Parcel 2)

25. An easement for electrical systems and incidental purposes, recorded December 14, 1979 as [Book 9834 Page 1603](#) of Official Records.

In Favor of: Southern California Gas Company, a California corporation

Affects: as described therein

(Affects Parcel 3)

26. The effect of a map purporting to show the land and other property, filed January 08, 1998 in [Book 109 Page 43](#) of Record of Surveys.

(Affects Parcel 2)

27. Any right, title or interest of the spouse, if any, of any married vestee herein.

This page is only a part of a 2016 ALTA® Commitment for Title Insurance issued by First American Title Insurance Company. This Commitment is not valid without the Notice; the Commitment to Issue Policy; the Commitment Conditions; Schedule A; Schedule B, Part I-Requirements; Schedule B, Part II-Exceptions.

Copyright 2006-2016 American Land Title Association. All rights reserved.

The use of this Form (or any derivative thereof) is restricted to ALTA licensees and ALTA members in good standing as of the date of use. All other uses are prohibited. Reprinted under license from the American Land Title Association.

ALERT - CA Senate Bill 2 imposes an additional fee of \$75 up to \$225 at the time of recording on certain transactions effective January 1, 2018. Please contact your First American Title representative for more information on how this may affect your closing.

1. According to the latest available equalized assessment roll in the office of the county tax assessor, there is located on the land a(n) Commercial Structure known as 27111 5th Street, Highland, California.

(Affects Parcel 2)
2. The property covered by this report is vacant land.

(Affects Parcels 1 and 3)
3. According to the public records, there has been no conveyance of the land within a period of twenty-four months prior to the date of this report, except as follows:

None
4. This preliminary report/commitment was prepared based upon an application for a policy of title insurance that identified land by street address or assessor's parcel number only. It is the responsibility of the applicant to determine whether the land referred to herein is in fact the land that is to be described in the policy or policies to be issued.

The map attached, if any, may or may not be a survey of the land depicted thereon. First American Title Insurance Company expressly disclaims any liability for loss or damage which may result from reliance on this map except to the extent coverage for such loss or damage is expressly provided by the terms and provisions of this Commitment or the Policy, if any, to which the map is attached.

This page is only a part of a 2016 ALTA® Commitment for Title Insurance issued by First American Title Insurance Company. This Commitment is not valid without the Notice; the Commitment to Issue Policy; the Commitment Conditions; Schedule A; Schedule B, Part I-Requirements; Schedule B, Part II-Exceptions.

Copyright 2006-2016 American Land Title Association. All rights reserved.

The use of this Form (or any derivative thereof) is restricted to ALTA licensees and ALTA members in good standing as of the date of use. All other uses are prohibited. Reprinted under license from the American Land Title Association.



First American

ISSUED BY

First American Title Insurance Company

File No: NCS-1102320-SA1

Exhibit A

File No.: NCS-1102320-SA1

The Land referred to herein below is situated in the City of Highland, County of San Bernardino, State of California, and is described as follows:

PARCEL 1:

LOT 30, TRACT NO. 2060, BLUE RIBBON FARMS, IN THE COUNTY OF SAN BERNARDINO, STATE OF CALIFORNIA, AS PER MAP RECORDED IN [BOOK 29 OF MAPS, PAGE 65](#), IN THE OFFICE OF THE COUNTY RECORDER OF SAID COUNTY, LYING SOUTH OF FIFTH STREET.

PARCEL 2:

THAT PORTION OF LOT 29, TRACT NO. 2060, BLUE RIBBON FARMS, IN THE COUNTY OF SAN BERNARDINO, STATE OF CALIFORNIA, AS PER MAP RECORDED IN [BOOK 29 OF MAPS, PAGE 65](#), IN THE OFFICE OF THE COUNTY RECORDER OF SAID COUNTY.

LYING SOUTHERLY OF THE SOUTHERLY LINE OF THE LAND CONVEYED TO THE COUNTY OF SAN BERNARDINO, A BODY CORPORATE AND POLITIC OF THE STATE OF CALIFORNIA, BY DEEDS RECORDED AUGUST 1, 1947, IN [BOOK 2073, PAGE 217](#), OFFICIAL RECORDS, AND JULY 10, 1948, IN [BOOK 2259, PAGE 455](#), OFFICIAL RECORDS.

PARCEL 3:

THE NORTH 140 FEET OF LOT 59, TRACT NO. 2060, BLUE RIBBON FARMS, IN THE COUNTY OF SAN BERNARDINO, STATE OF CALIFORNIA, AS PER MAP RECORDED IN [BOOK 29 OF MAPS, PAGE 65](#), IN THE OFFICE OF THE COUNTY RECORDER OF SAID COUNTY.

For conveyancing purposes only: APN 1192-641-09-0-000 (Affects Portion of Parcel 1)

1192-641-10-0-000 (Affects Portion of Parcel 1)

1192-641-11-0-000 (Affects Parcel 2)

1192-641-16-0-000 (Affects Portion of Parcel 3)

1192-641-17-0-000 (Affects Portion of Parcel 3)

This page is only a part of a 2016 ALTA® Commitment for Title Insurance issued by First American Title Insurance Company. This Commitment is not valid without the Notice; the Commitment to Issue Policy; the Commitment Conditions; Schedule A; Schedule B, Part I-Requirements; Schedule B, Part II-Exceptions.

Copyright 2006-2016 American Land Title Association. All rights reserved.

The use of this Form (or any derivative thereof) is restricted to ALTA licensees and ALTA members in good standing as of the date of use. All other uses are prohibited. Reprinted under license from the American Land Title Association.



First American

Commitment

ALTA Commitment for Title Insurance

ISSUED BY

First American Title Insurance Company

File No: NCS-1077694-SA1

COMMITMENT FOR TITLE INSURANCE

Issued By

FIRST AMERICAN TITLE INSURANCE COMPANY

NOTICE

IMPORTANT-READ CAREFULLY: THIS COMMITMENT IS AN OFFER TO ISSUE ONE OR MORE TITLE INSURANCE POLICIES. ALL CLAIMS OR REMEDIES SOUGHT AGAINST THE COMPANY INVOLVING THE CONTENT OF THIS COMMITMENT OR THE POLICY MUST BE BASED SOLELY IN CONTRACT.

THIS COMMITMENT IS NOT AN ABSTRACT OF TITLE, REPORT OF THE CONDITION OF TITLE, LEGAL OPINION, OPINION OF TITLE, OR OTHER REPRESENTATION OF THE STATUS OF TITLE. THE PROCEDURES USED BY THE COMPANY TO DETERMINE INSURABILITY OF THE TITLE, INCLUDING ANY SEARCH AND EXAMINATION, ARE PROPRIETARY TO THE COMPANY, WERE PERFORMED SOLELY FOR THE BENEFIT OF THE COMPANY, AND CREATE NO EXTRACTIONAL LIABILITY TO ANY PERSON, INCLUDING A PROPOSED INSURED.

THE COMPANY'S OBLIGATION UNDER THIS COMMITMENT IS TO ISSUE A POLICY TO A PROPOSED INSURED IDENTIFIED IN SCHEDULE A IN ACCORDANCE WITH THE TERMS AND PROVISIONS OF THIS COMMITMENT. THE COMPANY HAS NO LIABILITY OR OBLIGATION INVOLVING THE CONTENT OF THIS COMMITMENT TO ANY OTHER PERSON.

COMMITMENT TO ISSUE POLICY

Subject to the Notice; Schedule B, Part I-Requirements; Schedule B, Part II-Exceptions; and the Commitment Conditions, ***First American Title Insurance Company***, a Nebraska Corporation (the "Company"), commits to issue the Policy according to the terms and provisions of this Commitment. This Commitment is effective as of the Commitment Date shown in Schedule A for each Policy described in Schedule A, only when the Company has entered in Schedule A both the specified dollar amount as the Proposed Policy Amount and the name of the Proposed Insured.

If all of the Schedule B, Part I-Requirements have not been met within six months after the Commitment Date, this Commitment terminates and the Company's liability and obligation end.

First American Title Insurance Company

Dennis J. Gilmore, President

Greg L. Smith, Secretary

If this jacket was created electronically, it constitutes an original document.

This page is only a part of a 2016 ALTA® Commitment for Title Insurance issued by First American Title Insurance Company. This Commitment is not valid without the Notice; the Commitment to Issue Policy; the Commitment Conditions; Schedule A; Schedule B, Part I-Requirements; Schedule B, Part II-Exceptions.

Copyright 2006-2016 American Land Title Association. All rights reserved.

The use of this Form (or any derivative thereof) is restricted to ALTA licensees and ALTA members in good standing as of the date of use. All other uses are prohibited. Reprinted under license from the American Land Title Association.

COMMITMENT CONDITIONS

1. DEFINITIONS

- (a) "Knowledge" or "Known": Actual or imputed knowledge, but not constructive notice imparted by the Public Records.
- (b) "Land": The land described in Schedule A and affixed improvements that by law constitute real property. The term "Land" does not include any property beyond the lines of the area described in Schedule A, nor any right, title, interest, estate, or easement in abutting streets, roads, avenues, alleys, lanes, ways, or waterways, but this does not modify or limit the extent that a right of access to and from the Land is to be insured by the Policy.
- (c) "Mortgage": A mortgage, deed of trust, or other security instrument, including one evidenced by electronic means authorized by law.
- (d) "Policy": Each contract of title insurance, in a form adopted by the American Land Title Association, issued or to be issued by the Company pursuant to this Commitment.
- (e) "Proposed Insured": Each person identified in Schedule A as the Proposed Insured of each Policy to be issued pursuant to this Commitment.
- (f) "Proposed Policy Amount": Each dollar amount specified in Schedule A as the Proposed Policy Amount of each Policy to be issued pursuant to this Commitment.
- (g) "Public Records": Records established under state statutes at the Commitment Date for the purpose of imparting constructive notice of matters relating to real property to purchasers for value and without Knowledge.
- (h) "Title": The estate or interest described in Schedule A.

2. If all of the Schedule B, Part I—Requirements have not been met within the time period specified in the Commitment to Issue Policy, this Commitment terminates and the Company's liability and obligation end.

3. The Company's liability and obligation is limited by and this Commitment is not valid without:

- (a) the Notice;
- (b) the Commitment to Issue Policy;
- (c) the Commitment Conditions;
- (d) Schedule A;
- (e) Schedule B, Part I—Requirements; and
- (f) Schedule B, Part II—Exceptions.

4. COMPANY'S RIGHT TO AMEND

The Company may amend this Commitment at any time. If the Company amends this Commitment to add a defect, lien, encumbrance, adverse claim, or other matter recorded in the Public Records prior to the Commitment Date, any liability of the Company is limited by Commitment Condition 5. The Company shall not be liable for any other amendment to this Commitment.

5. LIMITATIONS OF LIABILITY

- (a) The Company's liability under Commitment Condition 4 is limited to the Proposed Insured's actual expense incurred in the interval between the Company's delivery to the Proposed Insured of the Commitment and the delivery of the amended Commitment, resulting from the Proposed Insured's good faith reliance to:
 - (i) comply with the Schedule B, Part I—Requirements;
 - (ii) eliminate, with the Company's written consent, any Schedule B, Part II—Exceptions; or
 - (iii) acquire the Title or create the Mortgage covered by this Commitment.
- (b) The Company shall not be liable under Commitment Condition 5(a) if the Proposed Insured requested the amendment or had Knowledge of the matter and did not notify the Company about it in writing.
- (c) The Company will only have liability under Commitment Condition 4 if the Proposed Insured would not have incurred the expense had the Commitment included the added matter when the Commitment was first delivered to the Proposed Insured.
- (d) The Company's liability shall not exceed the lesser of the Proposed Insured's actual expense incurred in good faith and described in Commitment Conditions 5(a)(i) through 5(a)(iii) or the Proposed Policy Amount.
- (e) The Company shall not be liable for the content of the Transaction Identification Data, if any.
- (f) In no event shall the Company be obligated to issue the Policy referred to in this Commitment unless all of the Schedule B, Part I—Requirements have been met to the satisfaction of the Company.
- (g) In any event, the Company's liability is limited by the terms and provisions of the Policy.

This page is only a part of a 2016 ALTA® Commitment for Title Insurance issued by First American Title Insurance Company. This Commitment is not valid without the Notice; the Commitment to Issue Policy; the Commitment Conditions; Schedule A; Schedule B, Part I-Requirements; Schedule B, Part II-Exceptions.

Copyright 2006-2016 American Land Title Association. All rights reserved.

The use of this Form (or any derivative thereof) is restricted to ALTA licensees and ALTA members in good standing as of the date of use. All other uses are prohibited. Reprinted under license from the American Land Title Association.

6. LIABILITY OF THE COMPANY MUST BE BASED ON THIS COMMITMENT

- (a) Only a Proposed Insured identified in Schedule A, and no other person, may make a claim under this Commitment.
- (b) Any claim must be based in contract and must be restricted solely to the terms and provisions of this Commitment.
- (c) Until the Policy is issued, this Commitment, as last revised, is the exclusive and entire agreement between the parties with respect to the subject matter of this Commitment and supersedes all prior commitment negotiations, representations, and proposals of any kind, whether written or oral, express or implied, relating to the subject matter of this Commitment.
- (d) The deletion or modification of any Schedule B, Part II—Exception does not constitute an agreement or obligation to provide coverage beyond the terms and provisions of this Commitment or the Policy.
- (e) Any amendment or endorsement to this Commitment must be in writing and authenticated by a person authorized by the Company.
- (f) When the Policy is issued, all liability and obligation under this Commitment will end and the Company's only liability will be under the Policy.

7. IF THIS COMMITMENT HAS BEEN ISSUED BY AN ISSUING AGENT

The issuing agent is the Company's agent only for the limited purpose of issuing title insurance commitments and policies. The issuing agent is not the Company's agent for the purpose of providing closing or settlement services.

8. PRO-FORMA POLICY

The Company may provide, at the request of a Proposed Insured, a pro-forma policy illustrating the coverage that the Company may provide. A pro-forma policy neither reflects the status of Title at the time that the pro-forma policy is delivered to a Proposed Insured, nor is it a commitment to insure.

9. ARBITRATION

Arbitration provision intentionally removed.

This page is only a part of a 2016 ALTA® Commitment for Title Insurance issued by First American Title Insurance Company. This Commitment is not valid without the Notice; the Commitment to Issue Policy; the Commitment Conditions; Schedule A; Schedule B, Part I-Requirements; Schedule B, Part II-Exceptions.

Copyright 2006-2016 American Land Title Association. All rights reserved.

The use of this Form (or any derivative thereof) is restricted to ALTA licensees and ALTA members in good standing as of the date of use. All other uses are prohibited. Reprinted under license from the American Land Title Association.



First American

Schedule A

ALTA Commitment for Title Insurance

ISSUED BY

First American Title Insurance Company

File No: NCS-1077694-SA1

Transaction Identification Data for reference only:

Issuing Agent: First American Title Insurance Company National Commercial Services

Commitment No.: NCS-1077694-SA1

Property Address: 27107 5th Street, Highland, CA 92346

Revision No.:

Issuing Office: 18500 Von Karman Ave, Suite 600, Irvine, CA 92612

Issuing Office File No.: NCS-1077694-SA1

Escrow Officer/Assistant: Daniel Bell/Steven Sinohui

Phone: (949)885-2448/(949)885-2469

Email: dbell@firstam.com/ssinohui@firstam.com

Title Officer/Assistant: Jeffery Paschal/Candyce Vega

Phone: (949)885-2481/(949)885-2443

Email: JPaschal@firstam.com/CVega@firstam.com

SCHEDULE A

1. Commitment Date: July 06, 2021 at 7:30 AM
2. Policy to be issued:
 - (a) 2006 ALTA® Standard Owner Policy
Proposed Insured: Lake Creek Industrial LLC and/or assignee
Proposed Policy Amount: \$ 846,806.00
 - (b) 2006 ALTA® Extended Loan Policy
Proposed Insured: To Be Determined
Proposed Policy Amount: \$ To Be Determined
 - (c) 2006 ALTA® Policy
Proposed Insured:
Proposed Policy Amount: \$
3. The estate or interest in the Land described or referred to in this Commitment is

Fee
4. The Title is, [at the Commitment Date, vested in:](#)

Steve Schmidt and Trish Schmidt, husband and wife as joint tenants
5. The Land is described as follows:

See Exhibit "A" attached hereto and made a part hereof

This page is only a part of a 2016 ALTA® Commitment for Title Insurance issued by First American Title Insurance Company. This Commitment is not valid without the Notice; the Commitment to Issue Policy; the Commitment Conditions; Schedule A; Schedule B, Part I-Requirements; Schedule B, Part II-Exceptions.

Copyright 2006-2016 American Land Title Association. All rights reserved.

The use of this Form (or any derivative thereof) is restricted to ALTA licensees and ALTA members in good standing as of the date of use. All other uses are prohibited. Reprinted under license from the American Land Title Association.



First American

Schedule BI & BII

ALTA Commitment for Title Insurance

ISSUED BY

First American Title Insurance Company

File No: NCS-1077694-SA1

Commitment No.: NCS-1077694-SA1

SCHEDULE B, PART I

Requirements

All of the following Requirements must be met:

- A. The Proposed Insured must notify the Company in writing of the name of any party not referred to in this Commitment who will obtain an interest in the Land or who will make a loan on the Land. The Company may then make additional Requirements or Exceptions.
- B. Pay the agreed amount for the estate or interest to be insured.
- C. Pay the premiums, fees, and charges for the Policy to the Company.
- D. Documents satisfactory to the Company that convey the Title or create the Mortgage to be insured, or both, must be properly authorized, executed, delivered, and recorded in the Public Records.
- E. Releases(s) or Reconveyance(s) of Item(s): 17 through 19
- F. Other: None
- G. You must give us the following information:
 - a. Any off record leases, surveys, etc.
 - b. Statement(s) of Identity, all parties.
 - c. Other: None

The following additional requirements, as indicated by "X", must be met:

- H. Provide information regarding any off-record matters, which may include, but are not limited to: leases, recent works of improvement, or commitment statements in effect under the Environmental Responsibility Acceptance Act, Civil Code Section 850, et seq.

The Company's Owner's Affidavit form (as provided by the company) must be completed and submitted prior to close in order to satisfy this requirement. This Commitment will then be subject to such further exceptions and/or requirements as may be deemed necessary.

- I. An ALTA/NSPS survey of recent date, which complies with the current minimum standard detail requirements for ALTA/NSPS land title surveys, must be submitted to the Company for review. This Commitment will then be subject to such further exceptions and/or requirements as may be deemed necessary.

This page is only a part of a 2016 ALTA® Commitment for Title Insurance issued by First American Title Insurance Company. This Commitment is not valid without the Notice; the Commitment to Issue Policy; the Commitment Conditions; Schedule A; Schedule B, Part I-Requirements; Schedule B, Part II-Exceptions.

Copyright 2006-2016 American Land Title Association. All rights reserved.

The use of this Form (or any derivative thereof) is restricted to ALTA licensees and ALTA members in good standing as of the date of use. All other uses are prohibited. Reprinted under license from the American Land Title Association.

- J. The following LLC documentation is required from:
- (i) a copy of the Articles of Organization
 - (ii) a copy of the Operating Agreement, if applicable
 - (iii) a Certificate of Good Standing and/or other evidence of current Authority to Conduct Business within the State
 - (iv) express Company Consent to the current transaction
- K. The following partnership documentation is required :
- (i) a copy of the partnership agreement, including all applicable amendments thereto
 - (ii) a Certificate of Good Standing and/or other evidence of current Authority to Conduct Business within the State
 - (iii) express Partnership Consent to the current transaction
- L. The following corporation documentation is required:
- (i) a copy of the Articles of Incorporation
 - (ii) a copy of the Bylaws, including all applicable Amendments thereto
 - (iii) a Certificate of Good Standing and/or other evidence of current Authority to Conduct Business within the State
 - (iv) express Corporate Resolution consenting to the current transaction
- M. Based upon the Company's review of that certain partnership/operating agreement dated **Not disclosed** for the proposed insured herein, the following requirements must be met: Any further amendments to said agreement must be submitted to the Company, together with an affidavit from one of the general partners or members stating that it is a true copy, that said partnership or limited liability company is in full force and effect, and that there have been no further amendments to the agreement. This Commitment will then be subject to such further requirements as may be deemed necessary.
- N. A copy of the complete lease, as referenced in Schedule A, #3 herein, together with any amendments and/or assignments thereto, must be submitted to the Company for review, along with an affidavit executed by the present lessee stating that it is a true copy, that the lease is in full force and effect, and that there have been no further amendments to the lease. This Commitment will then be subject to such further requirements as may be deemed necessary.
- O. Approval from the Company's Underwriting Department must be obtained for issuance of the policy contemplated herein and any endorsements requested thereunder. This Commitment will then be subject to such further requirements as may be required to obtain such approval.
- P. Potential additional requirements, if ALTA Extended coverage is contemplated hereunder, and work on the land has commenced prior to close, some or all of the following requirements, and any other requirements which may be deemed necessary, may need to be met:
- Q. The Company's "Indemnity Agreement I" must be executed by the appropriate parties.

This page is only a part of a 2016 ALTA® Commitment for Title Insurance issued by First American Title Insurance Company. This Commitment is not valid without the Notice; the Commitment to Issue Policy; the Commitment Conditions; Schedule A; Schedule B, Part I-Requirements; Schedule B, Part II-Exceptions.

Copyright 2006-2016 American Land Title Association. All rights reserved.

The use of this Form (or any derivative thereof) is restricted to ALTA licensees and ALTA members in good standing as of the date of use. All other uses are prohibited. Reprinted under license from the American Land Title Association.

- R. Financial statements from the appropriate parties must be submitted to the Company for review.
- S. A copy of the construction contract must be submitted to the Company for review.
- T. An inspection of the Land must be performed by the Company for verification of the phase of construction.
- U. The Company's "Mechanic's Lien Risk Addendum" form must be completed by a Company employee, based upon information furnished by the appropriate parties involved.

This page is only a part of a 2016 ALTA® Commitment for Title Insurance issued by First American Title Insurance Company. This Commitment is not valid without the Notice; the Commitment to Issue Policy; the Commitment Conditions; Schedule A; Schedule B, Part I-Requirements; Schedule B, Part II-Exceptions.

Copyright 2006-2016 American Land Title Association. All rights reserved.

The use of this Form (or any derivative thereof) is restricted to ALTA licensees and ALTA members in good standing as of the date of use. All other uses are prohibited. Reprinted under license from the American Land Title Association.



First American

Schedule BI & BII (Cont.)

ALTA Commitment for Title Insurance

ISSUED BY

First American Title Insurance Company

File No: NCS-1077694-SA1

Commitment No.: NCS-1077694-SA1

SCHEDULE B, PART II

Exceptions

THIS COMMITMENT DOES NOT REPUBLISH ANY COVENANT, CONDITION, RESTRICTION, OR LIMITATION CONTAINED IN ANY DOCUMENT REFERRED TO IN THIS COMMITMENT TO THE EXTENT THAT THE SPECIFIC COVENANT, CONDITION, RESTRICTION, OR LIMITATION VIOLATES STATE OR FEDERAL LAW BASED ON RACE, COLOR, RELIGION, SEX, SEXUAL ORIENTATION, GENDER IDENTITY, HANDICAP, FAMILIAL STATUS, OR NATIONAL ORIGIN.

The Policy will not insure against loss or damage resulting from the terms and provisions of any lease or easement identified in Schedule A, and will include the following Exceptions unless cleared to the satisfaction of the Company:

1. Any defect, lien, encumbrance, adverse claim, or other matter that appears for the first time in the Public Records or is created, attaches, or is disclosed between the Commitment Date and the date on which all of the Schedule B, Part I-Requirements are met.
2. (a) Taxes or assessments that are not shown as existing liens by the records of any taxing authority that levies taxes or assessments on real property or by the Public Records; (b) proceedings by a public agency that may result in taxes or assessments, or notices of such proceedings, whether or not shown by the records of such agency or by the Public Records.
3. Any facts, rights, interests, or claims that are not shown by the Public Records but that could be ascertained by an inspection of the Land or that may be asserted by persons in possession of the Land.
4. Easements, liens or encumbrances, or claims thereof, not shown by the Public Records.
5. Any encroachment, encumbrance, violation, variation, or adverse circumstance affecting the Title that would be disclosed by an accurate and complete land survey of the Land and not shown by the Public Records.
6. (a) Unpatented mining claims; (b) reservations or exceptions in patents or in Acts authorizing the issuance thereof; (c) water rights, claims or title to water, whether or not the matters excepted under (a), (b), or (c) are shown by the Public Records.
7. General and special taxes and assessments for the fiscal year 2021-2022, a lien not yet due or payable.
8. The lien of supplemental taxes, if any, assessed pursuant to Chapter 3.5 commencing with Section 75 of the California Revenue and Taxation Code.

This page is only a part of a 2016 ALTA® Commitment for Title Insurance issued by First American Title Insurance Company. This Commitment is not valid without the Notice; the Commitment to Issue Policy; the Commitment Conditions; Schedule A; Schedule B, Part I-Requirements; Schedule B, Part II-Exceptions.

Copyright 2006-2016 American Land Title Association. All rights reserved.

The use of this Form (or any derivative thereof) is restricted to ALTA licensees and ALTA members in good standing as of the date of use. All other uses are prohibited. Reprinted under license from the American Land Title Association.

9. An easement for telephone line sand cables and incidental purposes, recorded June 19, 1945 as [Book 1795, Page 72](#) of Official Records.
- In Favor of: Southern California Edison Company, a corporation
Affects: as described therein
10. An easement for Water right and incidental purposes, recorded April 15, 1964 as [Book 6129, Page 63](#) and recorded April 17, 1964, in [Book 6130, Page 889](#) of Official Records.
- In Favor of: San Bernardino County Water District
Affects: as described therein
11. An easement for Highway and road purposes and incidental purposes, recorded July 20, 1981 as Instrument No. [1981-159333](#) of Official Records.
- In Favor of: County of San Bernardino
Affects: as described therein
12. Covenants, conditions, restrictions and easements in the document recorded April 26, 1985 as Instrument No. [1985-98324](#) of Official Records, which provide that a violation thereof shall not defeat or render invalid the lien of any first mortgage or deed of trust made in good faith and for value, but deleting any covenant, condition, or restriction, if any, indicating a preference, limitation, or discrimination based on race, color, religion, sex, gender, gender identity, gender expression, sexual orientation, familial status, marital status, disability, handicap, veteran or military status, genetic information, national origin, source of income as defined in subdivision (p) of Section 12955, or ancestry, to the extent that such covenants, conditions or restrictions violate applicable state or federal laws. Lawful restrictions under state and federal law on the age of occupants in senior housing or housing for older persons shall not be construed as restrictions based on familial status.
13. The terms and provisions contained in the document entitled "Resolution No. 85-352" recorded August 01, 1985 as Instrument No. [1985-186001](#) of Official Records.
14. The terms and provisions contained in the document entitled "Resolution No. 94-99" recorded July 20, 1994 as Instrument No. [1994-310745](#) of Official Records.
15. An easement for Public utilities and incidental purposes, recorded August 13, 1999 as Instrument No. [1999-345315](#) of Official Records.
- In Favor of: Southern California Edison Company, a corporation
Affects: as described therein
16. The fact that the land lies within the boundaries of the Highland Redevelopment Project Area No. 1, as disclosed by the document recorded December 19, 2007 as Instrument No. [2007-704476](#) of Official Records.
17. Lien for Delinquent Water and Sewer Charges in favor of East Valley Water District
Against: Diana Kay Faulkner
Amount: \$169.33, and any other amounts due thereunder
Recorded: January 10, 2020 as Instrument No. [2020-11822](#) of Official Records.

This page is only a part of a 2016 ALTA® Commitment for Title Insurance issued by First American Title Insurance Company. This Commitment is not valid without the Notice; the Commitment to Issue Policy; the Commitment Conditions; Schedule A; Schedule B, Part I-Requirements; Schedule B, Part II-Exceptions.

Copyright 2006-2016 American Land Title Association. All rights reserved.

The use of this Form (or any derivative thereof) is restricted to ALTA licensees and ALTA members in good standing as of the date of use. All other uses are prohibited. Reprinted under license from the American Land Title Association.

18. A deed of trust to secure an original indebtedness of \$285,000.00 recorded December 22, 2020 as Instrument No. [2020-523527](#) of Official Records.
Dated: October 27, 2020
Trustor: Steve Schmidt and Trish Schmidt, husband and wife as joint tenants
Trustee: Escrow Mart, Inc., a California Corporation
Beneficiary: Diana Kay Faulkner
19. Any lien, assessment, and /or violation or enforcement of any law, ordinance, permit or governmental regulation arising from the document entitled Notice of Lien-Fire Hazard Abatement recorded March 17, 2021 as Instrument No. [2021-120895](#) of Official Records.
20. Any defects, liens, encumbrances or other matters which name parties with the same or similar names as Steve Schmidt. The name search necessary to ascertain the existence of such matters has not been completed. In order to complete this preliminary report or commitment, we will require a statement of information.
21. Water rights, claims or title to water, whether or not shown by the Public Records.
22. Rights of parties in possession.

This page is only a part of a 2016 ALTA® Commitment for Title Insurance issued by First American Title Insurance Company. This Commitment is not valid without the Notice; the Commitment to Issue Policy; the Commitment Conditions; Schedule A; Schedule B, Part I-Requirements; Schedule B, Part II-Exceptions.

Copyright 2006-2016 American Land Title Association. All rights reserved.

The use of this Form (or any derivative thereof) is restricted to ALTA licensees and ALTA members in good standing as of the date of use. All other uses are prohibited. Reprinted under license from the American Land Title Association.

ALERT - CA Senate Bill 2 imposes an additional fee of \$75 up to \$225 at the time of recording on certain transactions effective January 1, 2018. Please contact your First American Title representative for more information on how this may affect your closing.

1. Taxes for proration purposes only for the fiscal year 2020-2021.

First Installment: \$475.17, PAID
Second Installment: \$475.17, PAID
Tax Rate Area: 018042
APN: 1192-641-08-0-000

2. According to the latest available equalized assessment roll in the office of the county tax assessor, there is located on the land a(n) Commercial Structure known as 27107 East 5th Street, Highland, CA.
3. According to the public records, there has been no conveyance of the land within a period of twenty four months prior to the date of this report, except as follows:

A document recorded December 22, 2020 as Instrument No. 2020-523526 of Official Records.
From: Diana Kay Faulkner
To: Steve Schmidt and Trish Schmidt, husband and wife as joint tenants

4. This preliminary report/commitment was prepared based upon an application for a policy of title insurance that identified land by street address or assessor's parcel number only. It is the responsibility of the applicant to determine whether the land referred to herein is in fact the land that is to be described in the policy or policies to be issued.

The map attached, if any, may or may not be a survey of the land depicted thereon. First American Title Insurance Company expressly disclaims any liability for loss or damage which may result from reliance on this map except to the extent coverage for such loss or damage is expressly provided by the terms and provisions of this Commitment or the Policy, if any, to which the map is attached.

This page is only a part of a 2016 ALTA® Commitment for Title Insurance issued by First American Title Insurance Company. This Commitment is not valid without the Notice; the Commitment to Issue Policy; the Commitment Conditions; Schedule A; Schedule B, Part I-Requirements; Schedule B, Part II-Exceptions.

Copyright 2006-2016 American Land Title Association. All rights reserved.

The use of this Form (or any derivative thereof) is restricted to ALTA licensees and ALTA members in good standing as of the date of use. All other uses are prohibited. Reprinted under license from the American Land Title Association.



First American

ISSUED BY

First American Title Insurance Company

File No: NCS-1077694-SA1

Exhibit A

File No.: NCS-1077694-SA1

The Land referred to herein below is situated in the City of Highland, County of San Bernardino, State of California, and is described as follows:

THAT PORTION OF LOT 31, OF TRACT NO. 2060, IN THE CITY OF HIGHLAND, COUNTY OF SAN BERNARDINO, STATE OF CALIFORNIA, AS PER MAP RECORDED IN [BOOK 29, PAGE 65](#), OF MAPS, IN THE OFFICE OF THE COUNTY RECORDER OF SAID COUNTY, LYING NORTH OF THAT CERTAIN PARCEL OF LAND CONVEYED TO THE COUNTY OF SAN BERNARDINO BY DEED RECORDED OCTOBER 11, 1947, IN [BOOK 2139, PAGE 292](#), OFFICIAL RECORDS.

TOGETHER WITH AN UNDIVIDED 1/22ND INTEREST IN AND TO THE WELL AND PUMPING PLANT LOCATED ON THE 30 FEET OF THE WEST 30 FEET OF LOT 59, TRACT NO. 2060, BLUE RIBBON FUMES, AS PER PLAT RECORDED IN [BOOK 29, PAGES 65](#) OF RECORDS OF SAID COUNTY.

For conveyancing purposes only: APN 1192-641-08-0-000

This page is only a part of a 2016 ALTA® Commitment for Title Insurance issued by First American Title Insurance Company. This Commitment is not valid without the Notice; the Commitment to Issue Policy; the Commitment Conditions; Schedule A; Schedule B, Part I-Requirements; Schedule B, Part II-Exceptions.

Copyright 2006-2016 American Land Title Association. All rights reserved.

The use of this Form (or any derivative thereof) is restricted to ALTA licensees and ALTA members in good standing as of the date of use. All other uses are prohibited. Reprinted under license from the American Land Title Association.



First American

Commitment

ALTA Commitment for Title Insurance

ISSUED BY

First American Title Insurance Company

File No: NCS-1102320-SA1

COMMITMENT FOR TITLE INSURANCE

Issued By

FIRST AMERICAN TITLE INSURANCE COMPANY

NOTICE

IMPORTANT-READ CAREFULLY: THIS COMMITMENT IS AN OFFER TO ISSUE ONE OR MORE TITLE INSURANCE POLICIES. ALL CLAIMS OR REMEDIES SOUGHT AGAINST THE COMPANY INVOLVING THE CONTENT OF THIS COMMITMENT OR THE POLICY MUST BE BASED SOLELY IN CONTRACT.

THIS COMMITMENT IS NOT AN ABSTRACT OF TITLE, REPORT OF THE CONDITION OF TITLE, LEGAL OPINION, OPINION OF TITLE, OR OTHER REPRESENTATION OF THE STATUS OF TITLE. THE PROCEDURES USED BY THE COMPANY TO DETERMINE INSURABILITY OF THE TITLE, INCLUDING ANY SEARCH AND EXAMINATION, ARE PROPRIETARY TO THE COMPANY, WERE PERFORMED SOLELY FOR THE BENEFIT OF THE COMPANY, AND CREATE NO EXTRACONTRACTUAL LIABILITY TO ANY PERSON, INCLUDING A PROPOSED INSURED.

THE COMPANY'S OBLIGATION UNDER THIS COMMITMENT IS TO ISSUE A POLICY TO A PROPOSED INSURED IDENTIFIED IN SCHEDULE A IN ACCORDANCE WITH THE TERMS AND PROVISIONS OF THIS COMMITMENT. THE COMPANY HAS NO LIABILITY OR OBLIGATION INVOLVING THE CONTENT OF THIS COMMITMENT TO ANY OTHER PERSON.

COMMITMENT TO ISSUE POLICY

Subject to the Notice; Schedule B, Part I-Requirements; Schedule B, Part II-Exceptions; and the Commitment Conditions, ***First American Title Insurance Company***, a Nebraska Corporation (the "Company"), commits to issue the Policy according to the terms and provisions of this Commitment. This Commitment is effective as of the Commitment Date shown in Schedule A for each Policy described in Schedule A, only when the Company has entered in Schedule A both the specified dollar amount as the Proposed Policy Amount and the name of the Proposed Insured.

If all of the Schedule B, Part I-Requirements have not been met within six months after the Commitment Date, this Commitment terminates and the Company's liability and obligation end.

First American Title Insurance Company

Dennis J. Gilmore, President

Greg L. Smith, Secretary

If this jacket was created electronically, it constitutes an original document.

This page is only a part of a 2016 ALTA® Commitment for Title Insurance issued by First American Title Insurance Company. This Commitment is not valid without the Notice; the Commitment to Issue Policy; the Commitment Conditions; Schedule A; Schedule B, Part I-Requirements; Schedule B, Part II-Exceptions.

Copyright 2006-2016 American Land Title Association. All rights reserved.

The use of this Form (or any derivative thereof) is restricted to ALTA licensees and ALTA members in good standing as of the date of use. All other uses are prohibited. Reprinted under license from the American Land Title Association.

COMMITMENT CONDITIONS

1. DEFINITIONS

- (a) "Knowledge" or "Known": Actual or imputed knowledge, but not constructive notice imparted by the Public Records.
- (b) "Land": The land described in Schedule A and affixed improvements that by law constitute real property. The term "Land" does not include any property beyond the lines of the area described in Schedule A, nor any right, title, interest, estate, or easement in abutting streets, roads, avenues, alleys, lanes, ways, or waterways, but this does not modify or limit the extent that a right of access to and from the Land is to be insured by the Policy.
- (c) "Mortgage": A mortgage, deed of trust, or other security instrument, including one evidenced by electronic means authorized by law.
- (d) "Policy": Each contract of title insurance, in a form adopted by the American Land Title Association, issued or to be issued by the Company pursuant to this Commitment.
- (e) "Proposed Insured": Each person identified in Schedule A as the Proposed Insured of each Policy to be issued pursuant to this Commitment.
- (f) "Proposed Policy Amount": Each dollar amount specified in Schedule A as the Proposed Policy Amount of each Policy to be issued pursuant to this Commitment.
- (g) "Public Records": Records established under state statutes at the Commitment Date for the purpose of imparting constructive notice of matters relating to real property to purchasers for value and without Knowledge.
- (h) "Title": The estate or interest described in Schedule A.

2. If all of the Schedule B, Part I—Requirements have not been met within the time period specified in the Commitment to Issue Policy, this Commitment terminates and the Company's liability and obligation end.

3. The Company's liability and obligation is limited by and this Commitment is not valid without:

- (a) the Notice;
- (b) the Commitment to Issue Policy;
- (c) the Commitment Conditions;
- (d) Schedule A;
- (e) Schedule B, Part I—Requirements; and
- (f) Schedule B, Part II—Exceptions.

4. COMPANY'S RIGHT TO AMEND

The Company may amend this Commitment at any time. If the Company amends this Commitment to add a defect, lien, encumbrance, adverse claim, or other matter recorded in the Public Records prior to the Commitment Date, any liability of the Company is limited by Commitment Condition 5. The Company shall not be liable for any other amendment to this Commitment.

5. LIMITATIONS OF LIABILITY

- (a) The Company's liability under Commitment Condition 4 is limited to the Proposed Insured's actual expense incurred in the interval between the Company's delivery to the Proposed Insured of the Commitment and the delivery of the amended Commitment, resulting from the Proposed Insured's good faith reliance to:
 - (i) comply with the Schedule B, Part I—Requirements;
 - (ii) eliminate, with the Company's written consent, any Schedule B, Part II—Exceptions; or
 - (iii) acquire the Title or create the Mortgage covered by this Commitment.
- (b) The Company shall not be liable under Commitment Condition 5(a) if the Proposed Insured requested the amendment or had Knowledge of the matter and did not notify the Company about it in writing.
- (c) The Company will only have liability under Commitment Condition 4 if the Proposed Insured would not have incurred the expense had the Commitment included the added matter when the Commitment was first delivered to the Proposed Insured.
- (d) The Company's liability shall not exceed the lesser of the Proposed Insured's actual expense incurred in good faith and described in Commitment Conditions 5(a)(i) through 5(a)(iii) or the Proposed Policy Amount.
- (e) The Company shall not be liable for the content of the Transaction Identification Data, if any.
- (f) In no event shall the Company be obligated to issue the Policy referred to in this Commitment unless all of the Schedule B, Part I—Requirements have been met to the satisfaction of the Company.
- (g) In any event, the Company's liability is limited by the terms and provisions of the Policy.

This page is only a part of a 2016 ALTA® Commitment for Title Insurance issued by First American Title Insurance Company. This Commitment is not valid without the Notice; the Commitment to Issue Policy; the Commitment Conditions; Schedule A; Schedule B, Part I-Requirements; Schedule B, Part II-Exceptions.

Copyright 2006-2016 American Land Title Association. All rights reserved.

The use of this Form (or any derivative thereof) is restricted to ALTA licensees and ALTA members in good standing as of the date of use. All other uses are prohibited. Reprinted under license from the American Land Title Association.

6. LIABILITY OF THE COMPANY MUST BE BASED ON THIS COMMITMENT

- (a) Only a Proposed Insured identified in Schedule A, and no other person, may make a claim under this Commitment.
- (b) Any claim must be based in contract and must be restricted solely to the terms and provisions of this Commitment.
- (c) Until the Policy is issued, this Commitment, as last revised, is the exclusive and entire agreement between the parties with respect to the subject matter of this Commitment and supersedes all prior commitment negotiations, representations, and proposals of any kind, whether written or oral, express or implied, relating to the subject matter of this Commitment.
- (d) The deletion or modification of any Schedule B, Part II—Exception does not constitute an agreement or obligation to provide coverage beyond the terms and provisions of this Commitment or the Policy.
- (e) Any amendment or endorsement to this Commitment must be in writing and authenticated by a person authorized by the Company.
- (f) When the Policy is issued, all liability and obligation under this Commitment will end and the Company's only liability will be under the Policy.

7. IF THIS COMMITMENT HAS BEEN ISSUED BY AN ISSUING AGENT

The issuing agent is the Company's agent only for the limited purpose of issuing title insurance commitments and policies. The issuing agent is not the Company's agent for the purpose of providing closing or settlement services.

8. PRO-FORMA POLICY

The Company may provide, at the request of a Proposed Insured, a pro-forma policy illustrating the coverage that the Company may provide. A pro-forma policy neither reflects the status of Title at the time that the pro-forma policy is delivered to a Proposed Insured, nor is it a commitment to insure.

9. ARBITRATION

Arbitration provision intentionally removed.

This page is only a part of a 2016 ALTA® Commitment for Title Insurance issued by First American Title Insurance Company. This Commitment is not valid without the Notice; the Commitment to Issue Policy; the Commitment Conditions; Schedule A; Schedule B, Part I-Requirements; Schedule B, Part II-Exceptions.

Copyright 2006-2016 American Land Title Association. All rights reserved.

The use of this Form (or any derivative thereof) is restricted to ALTA licensees and ALTA members in good standing as of the date of use. All other uses are prohibited. Reprinted under license from the American Land Title Association.



First American

Schedule A

ALTA Commitment for Title Insurance

ISSUED BY

First American Title Insurance Company

File No: NCS-1102320-SA1

Transaction Identification Data for reference only:

Issuing Agent: First American Title Insurance Company National Commercial Services

Commitment No.: NCS-1102320-SA1

Property Address: 27111 5th Street, Highland, CA 92346

Revision No.: 01

Issuing Office: 3281 E Guasti Road, Suite 440, Ontario, CA 91761

Issuing Office File No.: NCS-1102320-SA1

Escrow Officer/Assistant: Daniel Bell/Steven Sinohui

Phone: (949)885-2448/(949)885-2469

Email: dbell@firstam.com/ssinohui@firstam.com

Title Officer/Assistant: Jeffery Paschal/Joseph Gauthier

Phone: (949)885-2481/(949)885-2488

Email: JPaschal@firstam.com/jgauthier@firstam.com

SCHEDULE A

1. Commitment Date: December 16, 2021 at 7:30 AM
2. Policy to be issued:
 - (a) 2006 ALTA® Standard Owner Policy
Proposed Insured: AG-CRG Highland Owner, LLC, a Delaware limited liability company
Proposed Policy Amount: \$ 1,800,000.00
 - (b) 2006 ALTA® Standard Loan Policy
Proposed Insured: To be Determined
Proposed Policy Amount: \$ To be Determined
 - (c) 2006 ALTA® Policy
Proposed Insured:
Proposed Policy Amount: \$
3. The estate or interest in the Land described or referred to in this Commitment is

Fee
4. The Title is, [at the Commitment Date, vested in:](#)

Calprop, LLC
5. The Land is described as follows:

See Exhibit "A" attached hereto and made a part hereof

This page is only a part of a 2016 ALTA® Commitment for Title Insurance issued by First American Title Insurance Company. This Commitment is not valid without the Notice; the Commitment to Issue Policy; the Commitment Conditions; Schedule A; Schedule B, Part I-Requirements; Schedule B, Part II-Exceptions.

Copyright 2006-2016 American Land Title Association. All rights reserved.

The use of this Form (or any derivative thereof) is restricted to ALTA licensees and ALTA members in good standing as of the date of use. All other uses are prohibited. Reprinted under license from the American Land Title Association.



First American

Schedule BI & BII

ALTA Commitment for Title Insurance

ISSUED BY

First American Title Insurance Company

File No: NCS-1102320-SA1

Commitment No.: NCS-1102320-SA1

SCHEDULE B, PART I

Requirements

All of the following Requirements must be met:

- A. The Proposed Insured must notify the Company in writing of the name of any party not referred to in this Commitment who will obtain an interest in the Land or who will make a loan on the Land. The Company may then make additional Requirements or Exceptions.
- B. Pay the agreed amount for the estate or interest to be insured.
- C. Pay the premiums, fees, and charges for the Policy to the Company.
- D. Documents satisfactory to the Company that convey the Title or create the Mortgage to be insured, or both, must be properly authorized, executed, delivered, and recorded in the Public Records.
- E. Releases(s) or Reconveyance(s) of Item(s): 15
- F. Other: None
- G. You must give us the following information:
 - a. Any off record leases, surveys, etc.
 - b. Statement(s) of Identity, all parties.
 - c. Other:

A deed from the spouse of any married vestee herein be recorded in the public records, or the joinder of the spouse of any married vestee named herein on any conveyance, encumbrance or lease to be executed by the vestee.

The deed should contain the following statement:

"It is the express intent of the grantor, being the spouse of the grantee, to convey all right, title and interest of the grantor, community or otherwise, in and to the herein described property to the grantee as his/her sole and separate property."

The following additional requirements, as indicated by "X", must be met:

- H. Provide information regarding any off-record matters, which may include, but are not limited to: leases, recent works of improvement, or commitment statements in effect under the Environmental Responsibility Acceptance Act, Civil Code Section 850, et seq.

This page is only a part of a 2016 ALTA® Commitment for Title Insurance issued by First American Title Insurance Company. This Commitment is not valid without the Notice; the Commitment to Issue Policy; the Commitment Conditions; Schedule A; Schedule B, Part I-Requirements; Schedule B, Part II-Exceptions.

Copyright 2006-2016 American Land Title Association. All rights reserved.

The use of this Form (or any derivative thereof) is restricted to ALTA licensees and ALTA members in good standing as of the date of use. All other uses are prohibited. Reprinted under license from the American Land Title Association.

The Company's Owner's Affidavit form (as provided by the company) must be completed and submitted prior to close in order to satisfy this requirement. This Commitment will then be subject to such further exceptions and/or requirements as may be deemed necessary.

- I. An ALTA/NSPS survey of recent date, which complies with the current minimum standard detail requirements for ALTA/NSPS land title surveys, must be submitted to the Company for review. This Commitment will then be subject to such further exceptions and/or requirements as may be deemed necessary.

- J. The following LLC documentation is required from:
 - (i) a copy of the Articles of Organization
 - (ii) a copy of the Operating Agreement, if applicable
 - (iii) a Certificate of Good Standing and/or other evidence of current Authority to Conduct Business within the State
 - (iv) express Company Consent to the current transaction

- K. The following partnership documentation is required :
 - (i) a copy of the partnership agreement, including all applicable amendments thereto
 - (ii) a Certificate of Good Standing and/or other evidence of current Authority to Conduct Business within the State
 - (iii) express Partnership Consent to the current transaction

- L. The following corporation documentation is required:
 - (i) a copy of the Articles of Incorporation
 - (ii) a copy of the Bylaws, including all applicable Amendments thereto
 - (iii) a Certificate of Good Standing and/or other evidence of current Authority to Conduct Business within the State
 - (iv) express Corporate Resolution consenting to the current transaction

- M. Based upon the Company's review of that certain partnership/operating agreement dated **Not disclosed** for the proposed insured herein, the following requirements must be met: Any further amendments to said agreement must be submitted to the Company, together with an affidavit from one of the general partners or members stating that it is a true copy, that said partnership or limited liability company is in full force and effect, and that there have been no further amendments to the agreement. This Commitment will then be subject to such further requirements as may be deemed necessary.

- N. A copy of the complete lease, as referenced in Schedule A, #3 herein, together with any amendments and/or assignments thereto, must be submitted to the Company for review, along with an affidavit executed by the present lessee stating that it is a true copy, that the lease is in full force and effect, and that there have been no further amendments to the lease. This Commitment will then be subject to such further requirements as may be deemed necessary.

This page is only a part of a 2016 ALTA® Commitment for Title Insurance issued by First American Title Insurance Company. This Commitment is not valid without the Notice; the Commitment to Issue Policy; the Commitment Conditions; Schedule A; Schedule B, Part I-Requirements; Schedule B, Part II-Exceptions.

Copyright 2006-2016 American Land Title Association. All rights reserved.

The use of this Form (or any derivative thereof) is restricted to ALTA licensees and ALTA members in good standing as of the date of use. All other uses are prohibited. Reprinted under license from the American Land Title Association.

- O. Approval from the Company's Underwriting Department must be obtained for issuance of the policy contemplated herein and any endorsements requested thereunder. This Commitment will then be subject to such further requirements as may be required to obtain such approval.
- P. Potential additional requirements, if ALTA Extended coverage is contemplated hereunder, and work on the land has commenced prior to close, some or all of the following requirements, and any other requirements which may be deemed necessary, may need to be met:
- Q. The Company's "Indemnity Agreement I" must be executed by the appropriate parties.
- R. Financial statements from the appropriate parties must be submitted to the Company for review.
- S. A copy of the construction contract must be submitted to the Company for review.
- T. An inspection of the Land must be performed by the Company for verification of the phase of construction.
- U. The Company's "Mechanic's Lien Risk Addendum" form must be completed by a Company employee, based upon information furnished by the appropriate parties involved.

This page is only a part of a 2016 ALTA® Commitment for Title Insurance issued by First American Title Insurance Company. This Commitment is not valid without the Notice; the Commitment to Issue Policy; the Commitment Conditions; Schedule A; Schedule B, Part I-Requirements; Schedule B, Part II-Exceptions.

Copyright 2006-2016 American Land Title Association. All rights reserved.

The use of this Form (or any derivative thereof) is restricted to ALTA licensees and ALTA members in good standing as of the date of use. All other uses are prohibited. Reprinted under license from the American Land Title Association.



First American

Schedule BI & BII (Cont.)

ALTA Commitment for Title Insurance

ISSUED BY

First American Title Insurance Company

File No: NCS-1102320-SA1

Commitment No.: NCS-1102320-SA1

SCHEDULE B, PART II

Exceptions

THIS COMMITMENT DOES NOT REPUBLISH ANY COVENANT, CONDITION, RESTRICTION, OR LIMITATION CONTAINED IN ANY DOCUMENT REFERRED TO IN THIS COMMITMENT TO THE EXTENT THAT THE SPECIFIC COVENANT, CONDITION, RESTRICTION, OR LIMITATION VIOLATES STATE OR FEDERAL LAW BASED ON RACE, COLOR, RELIGION, SEX, SEXUAL ORIENTATION, GENDER IDENTITY, HANDICAP, FAMILIAL STATUS, OR NATIONAL ORIGIN.

The Policy will not insure against loss or damage resulting from the terms and provisions of any lease or easement identified in Schedule A, and will include the following Exceptions unless cleared to the satisfaction of the Company:

1. Any defect, lien, encumbrance, adverse claim, or other matter that appears for the first time in the Public Records or is created, attaches, or is disclosed between the Commitment Date and the date on which all of the Schedule B, Part I-Requirements are met.
2. (a) Taxes or assessments that are not shown as existing liens by the records of any taxing authority that levies taxes or assessments on real property or by the Public Records; (b) proceedings by a public agency that may result in taxes or assessments, or notices of such proceedings, whether or not shown by the records of such agency or by the Public Records.
3. Any facts, rights, interests, or claims that are not shown by the Public Records but that could be ascertained by an inspection of the Land or that may be asserted by persons in possession of the Land.
4. Easements, liens or encumbrances, or claims thereof, not shown by the Public Records.
5. Any encroachment, encumbrance, violation, variation, or adverse circumstance affecting the Title that would be disclosed by an accurate and complete land survey of the Land and not shown by the Public Records.
6. (a) Unpatented mining claims; (b) reservations or exceptions in patents or in Acts authorizing the issuance thereof; (c) water rights, claims or title to water, whether or not the matters excepted under (a), (b), or (c) are shown by the Public Records.

This page is only a part of a 2016 ALTA® Commitment for Title Insurance issued by First American Title Insurance Company. This Commitment is not valid without the Notice; the Commitment to Issue Policy; the Commitment Conditions; Schedule A; Schedule B, Part I-Requirements; Schedule B, Part II-Exceptions.

Copyright 2006-2016 American Land Title Association. All rights reserved.

The use of this Form (or any derivative thereof) is restricted to ALTA licensees and ALTA members in good standing as of the date of use. All other uses are prohibited. Reprinted under license from the American Land Title Association.

7. General and special taxes and assessments for the fiscal year 2021-2022.

First Installment: \$29.20, PAID
Penalty: \$0.00
Second Installment: \$29.18, OPEN
Penalty: \$0.00
Tax Rate Area: 018042
A. P. No.: 1192-641-09-0-000

(Affects Portion of Parcel 1)

8. General and special taxes and assessments for the fiscal year 2021-2022.

First Installment: \$268.28, PAID
Penalty: \$0.00
Second Installment: \$268.27, OPEN
Penalty: \$0.00
Tax Rate Area: 018042
A. P. No.: 1192-641-10-0-000

(Affects Portion of Parcel 1)

8A. General and special taxes and assessments for the fiscal year 2021-2022.

First Installment: \$2,384.15, PAID
Penalty: \$0.00
Second Installment: \$2,384.13, OPEN
Penalty: \$0.00
Tax Rate Area: 018042
A. P. No.: 1192-641-11-0-000

(Affects Parcel 2)

8B. General and special taxes and assessments for the fiscal year 2021-2022.

First Installment: \$11.34, PAID
Penalty: \$0.00
Second Installment: \$11.33, OPEN
Penalty: \$0.00
Tax Rate Area: 018042
A. P. No.: 1192-641-16-0-000

(Affects Portion of Parcel 3)

8C. General and special taxes and assessments for the fiscal year 2021-2022.

First Installment: \$156.37, PAID
Penalty: \$0.00
Second Installment: \$156.36, OPEN

This page is only a part of a 2016 ALTA® Commitment for Title Insurance issued by First American Title Insurance Company. This Commitment is not valid without the Notice; the Commitment to Issue Policy; the Commitment Conditions; Schedule A; Schedule B, Part I-Requirements; Schedule B, Part II-Exceptions.

Copyright 2006-2016 American Land Title Association. All rights reserved.

The use of this Form (or any derivative thereof) is restricted to ALTA licensees and ALTA members in good standing as of the date of use. All other uses are prohibited. Reprinted under license from the American Land Title Association.

Penalty: \$0.00
Tax Rate Area: 018042
A. P. No.: 1192-641-17-0-000

(Affects Portion of Parcel 3)

9. The lien of supplemental taxes, if any, assessed pursuant to Chapter 3.5 commencing with Section 75 of the California Revenue and Taxation Code.
10. Covenants, conditions, restrictions and easements in the document recorded April 16, 1927 as [Book 219, Page 157](#) of Official Records, which provide that a violation thereof shall not defeat or render invalid the lien of any first mortgage or deed of trust made in good faith and for value, but deleting any covenant, condition, or restriction, if any, indicating a preference, limitation, or discrimination based on race, color, religion, sex, gender, gender identity, gender expression, sexual orientation, familial status, marital status, disability, handicap, veteran or military status, genetic information, national origin, source of income as defined in subdivision (p) of Section 12955, or ancestry, to the extent that such covenants, conditions or restrictions violate applicable state or federal laws. Lawful restrictions under state and federal law on the age of occupants in senior housing or housing for older persons shall not be construed as restrictions based on familial status.

(Affects All Parcels)

11. An easement for electrical systems and incidental purposes, recorded June 19, 1945 as [Book 1795, Page 72](#) of Official Records.
In Favor of: Southern California Edison Company, a corporation
Affects: as described therein

(Affects Parcel 1)

12. An easement for pipelines and incidental purposes, recorded February 18, 1964 as [Book 6090, Page 468](#) of Official Records.
In Favor of: East San Bernardino county Water District
Affects: as described therein

(Affects Parcel 1)

13. An easement for electrical systems and incidental purposes, recorded January 13, 1976 as [Book 8841, Page 900](#) of Official Records.
In Favor of: Southern California Edison Company, a corporation
Affects: as described therein

(Affects Parcel 1)

14. An easement for highway and road purposes and incidental purposes, recorded November 16, 1979 as [Book 9816, Page 1905](#) of Official Records.
In Favor of: County of San Bernardino, a body corporate and politic of the state of California
Affects: as described therein

This page is only a part of a 2016 ALTA® Commitment for Title Insurance issued by First American Title Insurance Company. This Commitment is not valid without the Notice; the Commitment to Issue Policy; the Commitment Conditions; Schedule A; Schedule B, Part I-Requirements; Schedule B, Part II-Exceptions.

Copyright 2006-2016 American Land Title Association. All rights reserved.

The use of this Form (or any derivative thereof) is restricted to ALTA licensees and ALTA members in good standing as of the date of use. All other uses are prohibited. Reprinted under license from the American Land Title Association.

(Affects Parcel 1)

15. A deed of trust to secure an original indebtedness of \$250,000.00 recorded November 04, 1985 as Instrument No. [85-273577](#) Of Official Records.
- Dated: November 01, 1985
- Trustor: John C. Hoham, Jr. and Shelley A. Hoham, husband and wife
- Trustee: Ticor Title Insurance company of California, a California corporation
- Beneficiary: Louis Rozema and Helen B. Rozema, husband and wife, as joint tenants

(Affects All Parcels)

According to the public records, the beneficial interest under the deed of trust was assigned to Louis Rozema and Helen B. Rozema, Trustees of the Louis and Helen Rozema trust dated September 28, 1988 by assignment recorded June 10, 1996 as Instrument No. [19960204317](#) of Official Records.

16. Water rights, claims or title to water, whether or not shown by the Public Records.
17. Rights of parties in possession.
18. An easement for pipelines and incidental purposes, recorded November 15, 1963 as [Book 6030 Page 774](#) of Official Records.
- In Favor of: East San Bernardino Water District
- Affects: as described therein

(Affects Parcel 3)

19. An easement for pipe lines and incidental purposes, recorded February 18, 1964 as [Book 6090 Page 474](#) of Official Records.
- In Favor of: East San Bernardino Water District
- Affects: as described therein

(Affects Parcel 2)

20. The terms and provisions contained in the document entitled "Deed and Agreement" recorded March 13, 1964 as [Book 6107 Page 824](#) of Official Records.

(Affects Parcel 3)

21. An easement for pipelines and incidental purposes, recorded March 16, 1964 as [Book 6109 Page 10](#) of Official Records.
- In Favor of: East San Bernardino Water District
- Affects: as described therein

(Affects Parcel 3)

This page is only a part of a 2016 ALTA® Commitment for Title Insurance issued by First American Title Insurance Company. This Commitment is not valid without the Notice; the Commitment to Issue Policy; the Commitment Conditions; Schedule A; Schedule B, Part I-Requirements; Schedule B, Part II-Exceptions.

Copyright 2006-2016 American Land Title Association. All rights reserved.

The use of this Form (or any derivative thereof) is restricted to ALTA licensees and ALTA members in good standing as of the date of use. All other uses are prohibited. Reprinted under license from the American Land Title Association.

22. An easement for highway and road purposes and incidental purposes, recorded January 9, 1976 as [Book 8839 Page 788](#) of Official Records.

In Favor of: County of San Bernardino, a body corporate and politic of the State of California

Affects: as described therein

(Affects Parcel 2)

23. An easement for electrical systems and incidental purposes, recorded March 2, 1976 as [Book 8874 Page 1091](#) of Official Records.

In Favor of: Southern California Edison Company, a corporation, its successors and assigns

Affects: as described therein

(Affects Parcel 2)

24. An easement for highway and road purposes and incidental purposes, recorded July 2, 1979 as [Book 9719 Page 1407](#) of Official Records.

In Favor of: County of San Bernardino, a body corporate and politic of the State of California

Affects: as described therein

(Affects Parcel 2)

25. An easement for electrical systems and incidental purposes, recorded December 14, 1979 as [Book 9834 Page 1603](#) of Official Records.

In Favor of: Southern California Gas Company, a California corporation

Affects: as described therein

(Affects Parcel 3)

26. The effect of a map purporting to show the land and other property, filed January 08, 1998 in [Book 109 Page 43](#) of Record of Surveys.

(Affects Parcel 2)

27. Any right, title or interest of the spouse, if any, of any married vestee herein.

This page is only a part of a 2016 ALTA® Commitment for Title Insurance issued by First American Title Insurance Company. This Commitment is not valid without the Notice; the Commitment to Issue Policy; the Commitment Conditions; Schedule A; Schedule B, Part I-Requirements; Schedule B, Part II-Exceptions.

Copyright 2006-2016 American Land Title Association. All rights reserved.

The use of this Form (or any derivative thereof) is restricted to ALTA licensees and ALTA members in good standing as of the date of use. All other uses are prohibited. Reprinted under license from the American Land Title Association.

ALERT - CA Senate Bill 2 imposes an additional fee of \$75 up to \$225 at the time of recording on certain transactions effective January 1, 2018. Please contact your First American Title representative for more information on how this may affect your closing.

1. According to the latest available equalized assessment roll in the office of the county tax assessor, there is located on the land a(n) Commercial Structure known as 27111 5th Street, Highland, California.

(Affects Parcel 2)
2. The property covered by this report is vacant land.

(Affects Parcels 1 and 3)
3. According to the public records, there has been no conveyance of the land within a period of twenty-four months prior to the date of this report, except as follows:

None
4. This preliminary report/commitment was prepared based upon an application for a policy of title insurance that identified land by street address or assessor's parcel number only. It is the responsibility of the applicant to determine whether the land referred to herein is in fact the land that is to be described in the policy or policies to be issued.

The map attached, if any, may or may not be a survey of the land depicted thereon. First American Title Insurance Company expressly disclaims any liability for loss or damage which may result from reliance on this map except to the extent coverage for such loss or damage is expressly provided by the terms and provisions of this Commitment or the Policy, if any, to which the map is attached.

This page is only a part of a 2016 ALTA® Commitment for Title Insurance issued by First American Title Insurance Company. This Commitment is not valid without the Notice; the Commitment to Issue Policy; the Commitment Conditions; Schedule A; Schedule B, Part I-Requirements; Schedule B, Part II-Exceptions.

Copyright 2006-2016 American Land Title Association. All rights reserved.

The use of this Form (or any derivative thereof) is restricted to ALTA licensees and ALTA members in good standing as of the date of use. All other uses are prohibited. Reprinted under license from the American Land Title Association.



First American

ISSUED BY

First American Title Insurance Company

File No: NCS-1102320-SA1

Exhibit A

File No.: NCS-1102320-SA1

The Land referred to herein below is situated in the City of Highland, County of San Bernardino, State of California, and is described as follows:

PARCEL 1:

LOT 30, TRACT NO. 2060, BLUE RIBBON FARMS, IN THE COUNTY OF SAN BERNARDINO, STATE OF CALIFORNIA, AS PER MAP RECORDED IN [BOOK 29 OF MAPS, PAGE 65](#), IN THE OFFICE OF THE COUNTY RECORDER OF SAID COUNTY, LYING SOUTH OF FIFTH STREET.

PARCEL 2:

THAT PORTION OF LOT 29, TRACT NO. 2060, BLUE RIBBON FARMS, IN THE COUNTY OF SAN BERNARDINO, STATE OF CALIFORNIA, AS PER MAP RECORDED IN [BOOK 29 OF MAPS, PAGE 65](#), IN THE OFFICE OF THE COUNTY RECORDER OF SAID COUNTY.

LYING SOUTHERLY OF THE SOUTHERLY LINE OF THE LAND CONVEYED TO THE COUNTY OF SAN BERNARDINO, A BODY CORPORATE AND POLITIC OF THE STATE OF CALIFORNIA, BY DEEDS RECORDED AUGUST 1, 1947, IN [BOOK 2073, PAGE 217](#), OFFICIAL RECORDS, AND JULY 10, 1948, IN [BOOK 2259, PAGE 455](#), OFFICIAL RECORDS.

PARCEL 3:

THE NORTH 140 FEET OF LOT 59, TRACT NO. 2060, BLUE RIBBON FARMS, IN THE COUNTY OF SAN BERNARDINO, STATE OF CALIFORNIA, AS PER MAP RECORDED IN [BOOK 29 OF MAPS, PAGE 65](#), IN THE OFFICE OF THE COUNTY RECORDER OF SAID COUNTY.

For conveyancing purposes only: APN 1192-641-09-0-000 (Affects Portion of Parcel 1)

1192-641-10-0-000 (Affects Portion of Parcel 1)

1192-641-11-0-000 (Affects Parcel 2)

1192-641-16-0-000 (Affects Portion of Parcel 3)

1192-641-17-0-000 (Affects Portion of Parcel 3)

This page is only a part of a 2016 ALTA® Commitment for Title Insurance issued by First American Title Insurance Company. This Commitment is not valid without the Notice; the Commitment to Issue Policy; the Commitment Conditions; Schedule A; Schedule B, Part I-Requirements; Schedule B, Part II-Exceptions.

Copyright 2006-2016 American Land Title Association. All rights reserved.

The use of this Form (or any derivative thereof) is restricted to ALTA licensees and ALTA members in good standing as of the date of use. All other uses are prohibited. Reprinted under license from the American Land Title Association.



First American

Commitment

ALTA Commitment for Title Insurance

ISSUED BY

First American Title Insurance Company

File No: NCS-1077694-SA1

COMMITMENT FOR TITLE INSURANCE

Issued By

FIRST AMERICAN TITLE INSURANCE COMPANY

NOTICE

IMPORTANT-READ CAREFULLY: THIS COMMITMENT IS AN OFFER TO ISSUE ONE OR MORE TITLE INSURANCE POLICIES. ALL CLAIMS OR REMEDIES SOUGHT AGAINST THE COMPANY INVOLVING THE CONTENT OF THIS COMMITMENT OR THE POLICY MUST BE BASED SOLELY IN CONTRACT.

THIS COMMITMENT IS NOT AN ABSTRACT OF TITLE, REPORT OF THE CONDITION OF TITLE, LEGAL OPINION, OPINION OF TITLE, OR OTHER REPRESENTATION OF THE STATUS OF TITLE. THE PROCEDURES USED BY THE COMPANY TO DETERMINE INSURABILITY OF THE TITLE, INCLUDING ANY SEARCH AND EXAMINATION, ARE PROPRIETARY TO THE COMPANY, WERE PERFORMED SOLELY FOR THE BENEFIT OF THE COMPANY, AND CREATE NO EXTRACONTRACTUAL LIABILITY TO ANY PERSON, INCLUDING A PROPOSED INSURED.

THE COMPANY'S OBLIGATION UNDER THIS COMMITMENT IS TO ISSUE A POLICY TO A PROPOSED INSURED IDENTIFIED IN SCHEDULE A IN ACCORDANCE WITH THE TERMS AND PROVISIONS OF THIS COMMITMENT. THE COMPANY HAS NO LIABILITY OR OBLIGATION INVOLVING THE CONTENT OF THIS COMMITMENT TO ANY OTHER PERSON.

COMMITMENT TO ISSUE POLICY

Subject to the Notice; Schedule B, Part I-Requirements; Schedule B, Part II-Exceptions; and the Commitment Conditions, ***First American Title Insurance Company***, a Nebraska Corporation (the "Company"), commits to issue the Policy according to the terms and provisions of this Commitment. This Commitment is effective as of the Commitment Date shown in Schedule A for each Policy described in Schedule A, only when the Company has entered in Schedule A both the specified dollar amount as the Proposed Policy Amount and the name of the Proposed Insured.

If all of the Schedule B, Part I-Requirements have not been met within six months after the Commitment Date, this Commitment terminates and the Company's liability and obligation end.

First American Title Insurance Company

Dennis J. Gilmore, President

Greg L. Smith, Secretary

If this jacket was created electronically, it constitutes an original document.

This page is only a part of a 2016 ALTA® Commitment for Title Insurance issued by First American Title Insurance Company. This Commitment is not valid without the Notice; the Commitment to Issue Policy; the Commitment Conditions; Schedule A; Schedule B, Part I-Requirements; Schedule B, Part II-Exceptions.

Copyright 2006-2016 American Land Title Association. All rights reserved.

The use of this Form (or any derivative thereof) is restricted to ALTA licensees and ALTA members in good standing as of the date of use. All other uses are prohibited. Reprinted under license from the American Land Title Association.

COMMITMENT CONDITIONS

1. DEFINITIONS

- (a) "Knowledge" or "Known": Actual or imputed knowledge, but not constructive notice imparted by the Public Records.
- (b) "Land": The land described in Schedule A and affixed improvements that by law constitute real property. The term "Land" does not include any property beyond the lines of the area described in Schedule A, nor any right, title, interest, estate, or easement in abutting streets, roads, avenues, alleys, lanes, ways, or waterways, but this does not modify or limit the extent that a right of access to and from the Land is to be insured by the Policy.
- (c) "Mortgage": A mortgage, deed of trust, or other security instrument, including one evidenced by electronic means authorized by law.
- (d) "Policy": Each contract of title insurance, in a form adopted by the American Land Title Association, issued or to be issued by the Company pursuant to this Commitment.
- (e) "Proposed Insured": Each person identified in Schedule A as the Proposed Insured of each Policy to be issued pursuant to this Commitment.
- (f) "Proposed Policy Amount": Each dollar amount specified in Schedule A as the Proposed Policy Amount of each Policy to be issued pursuant to this Commitment.
- (g) "Public Records": Records established under state statutes at the Commitment Date for the purpose of imparting constructive notice of matters relating to real property to purchasers for value and without Knowledge.
- (h) "Title": The estate or interest described in Schedule A.

2. If all of the Schedule B, Part I—Requirements have not been met within the time period specified in the Commitment to Issue Policy, this Commitment terminates and the Company's liability and obligation end.

3. The Company's liability and obligation is limited by and this Commitment is not valid without:

- (a) the Notice;
- (b) the Commitment to Issue Policy;
- (c) the Commitment Conditions;
- (d) Schedule A;
- (e) Schedule B, Part I—Requirements; and
- (f) Schedule B, Part II—Exceptions.

4. COMPANY'S RIGHT TO AMEND

The Company may amend this Commitment at any time. If the Company amends this Commitment to add a defect, lien, encumbrance, adverse claim, or other matter recorded in the Public Records prior to the Commitment Date, any liability of the Company is limited by Commitment Condition 5. The Company shall not be liable for any other amendment to this Commitment.

5. LIMITATIONS OF LIABILITY

- (a) The Company's liability under Commitment Condition 4 is limited to the Proposed Insured's actual expense incurred in the interval between the Company's delivery to the Proposed Insured of the Commitment and the delivery of the amended Commitment, resulting from the Proposed Insured's good faith reliance to:
 - (i) comply with the Schedule B, Part I—Requirements;
 - (ii) eliminate, with the Company's written consent, any Schedule B, Part II—Exceptions; or
 - (iii) acquire the Title or create the Mortgage covered by this Commitment.
- (b) The Company shall not be liable under Commitment Condition 5(a) if the Proposed Insured requested the amendment or had Knowledge of the matter and did not notify the Company about it in writing.
- (c) The Company will only have liability under Commitment Condition 4 if the Proposed Insured would not have incurred the expense had the Commitment included the added matter when the Commitment was first delivered to the Proposed Insured.
- (d) The Company's liability shall not exceed the lesser of the Proposed Insured's actual expense incurred in good faith and described in Commitment Conditions 5(a)(i) through 5(a)(iii) or the Proposed Policy Amount.
- (e) The Company shall not be liable for the content of the Transaction Identification Data, if any.
- (f) In no event shall the Company be obligated to issue the Policy referred to in this Commitment unless all of the Schedule B, Part I—Requirements have been met to the satisfaction of the Company.
- (g) In any event, the Company's liability is limited by the terms and provisions of the Policy.

This page is only a part of a 2016 ALTA® Commitment for Title Insurance issued by First American Title Insurance Company. This Commitment is not valid without the Notice; the Commitment to Issue Policy; the Commitment Conditions; Schedule A; Schedule B, Part I-Requirements; Schedule B, Part II-Exceptions.

Copyright 2006-2016 American Land Title Association. All rights reserved.

The use of this Form (or any derivative thereof) is restricted to ALTA licensees and ALTA members in good standing as of the date of use. All other uses are prohibited. Reprinted under license from the American Land Title Association.

6. LIABILITY OF THE COMPANY MUST BE BASED ON THIS COMMITMENT

- (a) Only a Proposed Insured identified in Schedule A, and no other person, may make a claim under this Commitment.
- (b) Any claim must be based in contract and must be restricted solely to the terms and provisions of this Commitment.
- (c) Until the Policy is issued, this Commitment, as last revised, is the exclusive and entire agreement between the parties with respect to the subject matter of this Commitment and supersedes all prior commitment negotiations, representations, and proposals of any kind, whether written or oral, express or implied, relating to the subject matter of this Commitment.
- (d) The deletion or modification of any Schedule B, Part II—Exception does not constitute an agreement or obligation to provide coverage beyond the terms and provisions of this Commitment or the Policy.
- (e) Any amendment or endorsement to this Commitment must be in writing and authenticated by a person authorized by the Company.
- (f) When the Policy is issued, all liability and obligation under this Commitment will end and the Company's only liability will be under the Policy.

7. IF THIS COMMITMENT HAS BEEN ISSUED BY AN ISSUING AGENT

The issuing agent is the Company's agent only for the limited purpose of issuing title insurance commitments and policies. The issuing agent is not the Company's agent for the purpose of providing closing or settlement services.

8. PRO-FORMA POLICY

The Company may provide, at the request of a Proposed Insured, a pro-forma policy illustrating the coverage that the Company may provide. A pro-forma policy neither reflects the status of Title at the time that the pro-forma policy is delivered to a Proposed Insured, nor is it a commitment to insure.

9. ARBITRATION

Arbitration provision intentionally removed.

This page is only a part of a 2016 ALTA® Commitment for Title Insurance issued by First American Title Insurance Company. This Commitment is not valid without the Notice; the Commitment to Issue Policy; the Commitment Conditions; Schedule A; Schedule B, Part I-Requirements; Schedule B, Part II-Exceptions.

Copyright 2006-2016 American Land Title Association. All rights reserved.

The use of this Form (or any derivative thereof) is restricted to ALTA licensees and ALTA members in good standing as of the date of use. All other uses are prohibited. Reprinted under license from the American Land Title Association.



First American

Schedule A

ALTA Commitment for Title Insurance

ISSUED BY

First American Title Insurance Company

File No: NCS-1077694-SA1

Transaction Identification Data for reference only:

Issuing Agent: First American Title Insurance Company National Commercial Services

Commitment No.: NCS-1077694-SA1

Property Address: 27107 5th Street, Highland, CA 92346

Revision No.:

Issuing Office: 18500 Von Karman Ave, Suite 600, Irvine, CA 92612

Issuing Office File No.: NCS-1077694-SA1

Escrow Officer/Assistant: Daniel Bell/Steven Sinohui

Phone: (949)885-2448/(949)885-2469

Email: dbell@firstam.com/ssinohui@firstam.com

Title Officer/Assistant: Jeffery Paschal/Candyce Vega

Phone: (949)885-2481/(949)885-2443

Email: JPaschal@firstam.com/CVega@firstam.com

SCHEDULE A

1. Commitment Date: July 06, 2021 at 7:30 AM
2. Policy to be issued:
 - (a) 2006 ALTA® Standard Owner Policy
Proposed Insured: Lake Creek Industrial LLC and/or assignee
Proposed Policy Amount: \$ 846,806.00
 - (b) 2006 ALTA® Extended Loan Policy
Proposed Insured: To Be Determined
Proposed Policy Amount: \$ To Be Determined
 - (c) 2006 ALTA® Policy
Proposed Insured:
Proposed Policy Amount: \$
3. The estate or interest in the Land described or referred to in this Commitment is

Fee
4. The Title is, [at the Commitment Date, vested in:](#)

Steve Schmidt and Trish Schmidt, husband and wife as joint tenants
5. The Land is described as follows:

See Exhibit "A" attached hereto and made a part hereof

This page is only a part of a 2016 ALTA® Commitment for Title Insurance issued by First American Title Insurance Company. This Commitment is not valid without the Notice; the Commitment to Issue Policy; the Commitment Conditions; Schedule A; Schedule B, Part I-Requirements; Schedule B, Part II-Exceptions.

Copyright 2006-2016 American Land Title Association. All rights reserved.

The use of this Form (or any derivative thereof) is restricted to ALTA licensees and ALTA members in good standing as of the date of use. All other uses are prohibited. Reprinted under license from the American Land Title Association.



First American

Schedule BI & BII

ALTA Commitment for Title Insurance

ISSUED BY

First American Title Insurance Company

File No: NCS-1077694-SA1

Commitment No.: NCS-1077694-SA1

SCHEDULE B, PART I

Requirements

All of the following Requirements must be met:

- A. The Proposed Insured must notify the Company in writing of the name of any party not referred to in this Commitment who will obtain an interest in the Land or who will make a loan on the Land. The Company may then make additional Requirements or Exceptions.
- B. Pay the agreed amount for the estate or interest to be insured.
- C. Pay the premiums, fees, and charges for the Policy to the Company.
- D. Documents satisfactory to the Company that convey the Title or create the Mortgage to be insured, or both, must be properly authorized, executed, delivered, and recorded in the Public Records.
- E. Releases(s) or Reconveyance(s) of Item(s): 17 through 19
- F. Other: None
- G. You must give us the following information:
 - a. Any off record leases, surveys, etc.
 - b. Statement(s) of Identity, all parties.
 - c. Other: None

The following additional requirements, as indicated by "X", must be met:

- H. Provide information regarding any off-record matters, which may include, but are not limited to: leases, recent works of improvement, or commitment statements in effect under the Environmental Responsibility Acceptance Act, Civil Code Section 850, et seq.

The Company's Owner's Affidavit form (as provided by the company) must be completed and submitted prior to close in order to satisfy this requirement. This Commitment will then be subject to such further exceptions and/or requirements as may be deemed necessary.

- I. An ALTA/NSPS survey of recent date, which complies with the current minimum standard detail requirements for ALTA/NSPS land title surveys, must be submitted to the Company for review. This Commitment will then be subject to such further exceptions and/or requirements as may be deemed necessary.

This page is only a part of a 2016 ALTA® Commitment for Title Insurance issued by First American Title Insurance Company. This Commitment is not valid without the Notice; the Commitment to Issue Policy; the Commitment Conditions; Schedule A; Schedule B, Part I-Requirements; Schedule B, Part II-Exceptions.

Copyright 2006-2016 American Land Title Association. All rights reserved.

The use of this Form (or any derivative thereof) is restricted to ALTA licensees and ALTA members in good standing as of the date of use. All other uses are prohibited. Reprinted under license from the American Land Title Association.

- J. The following LLC documentation is required from:
- (i) a copy of the Articles of Organization
 - (ii) a copy of the Operating Agreement, if applicable
 - (iii) a Certificate of Good Standing and/or other evidence of current Authority to Conduct Business within the State
 - (iv) express Company Consent to the current transaction
- K. The following partnership documentation is required :
- (i) a copy of the partnership agreement, including all applicable amendments thereto
 - (ii) a Certificate of Good Standing and/or other evidence of current Authority to Conduct Business within the State
 - (iii) express Partnership Consent to the current transaction
- L. The following corporation documentation is required:
- (i) a copy of the Articles of Incorporation
 - (ii) a copy of the Bylaws, including all applicable Amendments thereto
 - (iii) a Certificate of Good Standing and/or other evidence of current Authority to Conduct Business within the State
 - (iv) express Corporate Resolution consenting to the current transaction
- M. Based upon the Company's review of that certain partnership/operating agreement dated **Not disclosed** for the proposed insured herein, the following requirements must be met: Any further amendments to said agreement must be submitted to the Company, together with an affidavit from one of the general partners or members stating that it is a true copy, that said partnership or limited liability company is in full force and effect, and that there have been no further amendments to the agreement. This Commitment will then be subject to such further requirements as may be deemed necessary.
- N. A copy of the complete lease, as referenced in Schedule A, #3 herein, together with any amendments and/or assignments thereto, must be submitted to the Company for review, along with an affidavit executed by the present lessee stating that it is a true copy, that the lease is in full force and effect, and that there have been no further amendments to the lease. This Commitment will then be subject to such further requirements as may be deemed necessary.
- O. Approval from the Company's Underwriting Department must be obtained for issuance of the policy contemplated herein and any endorsements requested thereunder. This Commitment will then be subject to such further requirements as may be required to obtain such approval.
- P. Potential additional requirements, if ALTA Extended coverage is contemplated hereunder, and work on the land has commenced prior to close, some or all of the following requirements, and any other requirements which may be deemed necessary, may need to be met:
- Q. The Company's "Indemnity Agreement I" must be executed by the appropriate parties.

This page is only a part of a 2016 ALTA® Commitment for Title Insurance issued by First American Title Insurance Company. This Commitment is not valid without the Notice; the Commitment to Issue Policy; the Commitment Conditions; Schedule A; Schedule B, Part I-Requirements; Schedule B, Part II-Exceptions.

Copyright 2006-2016 American Land Title Association. All rights reserved.

The use of this Form (or any derivative thereof) is restricted to ALTA licensees and ALTA members in good standing as of the date of use. All other uses are prohibited. Reprinted under license from the American Land Title Association.

- R. Financial statements from the appropriate parties must be submitted to the Company for review.
- S. A copy of the construction contract must be submitted to the Company for review.
- T. An inspection of the Land must be performed by the Company for verification of the phase of construction.
- U. The Company's "Mechanic's Lien Risk Addendum" form must be completed by a Company employee, based upon information furnished by the appropriate parties involved.

This page is only a part of a 2016 ALTA® Commitment for Title Insurance issued by First American Title Insurance Company. This Commitment is not valid without the Notice; the Commitment to Issue Policy; the Commitment Conditions; Schedule A; Schedule B, Part I-Requirements; Schedule B, Part II-Exceptions.

Copyright 2006-2016 American Land Title Association. All rights reserved.

The use of this Form (or any derivative thereof) is restricted to ALTA licensees and ALTA members in good standing as of the date of use. All other uses are prohibited. Reprinted under license from the American Land Title Association.



First American

Schedule BI & BII (Cont.)

ALTA Commitment for Title Insurance

ISSUED BY

First American Title Insurance Company

File No: NCS-1077694-SA1

Commitment No.: NCS-1077694-SA1

SCHEDULE B, PART II

Exceptions

THIS COMMITMENT DOES NOT REPUBLISH ANY COVENANT, CONDITION, RESTRICTION, OR LIMITATION CONTAINED IN ANY DOCUMENT REFERRED TO IN THIS COMMITMENT TO THE EXTENT THAT THE SPECIFIC COVENANT, CONDITION, RESTRICTION, OR LIMITATION VIOLATES STATE OR FEDERAL LAW BASED ON RACE, COLOR, RELIGION, SEX, SEXUAL ORIENTATION, GENDER IDENTITY, HANDICAP, FAMILIAL STATUS, OR NATIONAL ORIGIN.

The Policy will not insure against loss or damage resulting from the terms and provisions of any lease or easement identified in Schedule A, and will include the following Exceptions unless cleared to the satisfaction of the Company:

1. Any defect, lien, encumbrance, adverse claim, or other matter that appears for the first time in the Public Records or is created, attaches, or is disclosed between the Commitment Date and the date on which all of the Schedule B, Part I-Requirements are met.
2. (a) Taxes or assessments that are not shown as existing liens by the records of any taxing authority that levies taxes or assessments on real property or by the Public Records; (b) proceedings by a public agency that may result in taxes or assessments, or notices of such proceedings, whether or not shown by the records of such agency or by the Public Records.
3. Any facts, rights, interests, or claims that are not shown by the Public Records but that could be ascertained by an inspection of the Land or that may be asserted by persons in possession of the Land.
4. Easements, liens or encumbrances, or claims thereof, not shown by the Public Records.
5. Any encroachment, encumbrance, violation, variation, or adverse circumstance affecting the Title that would be disclosed by an accurate and complete land survey of the Land and not shown by the Public Records.
6. (a) Unpatented mining claims; (b) reservations or exceptions in patents or in Acts authorizing the issuance thereof; (c) water rights, claims or title to water, whether or not the matters excepted under (a), (b), or (c) are shown by the Public Records.
7. General and special taxes and assessments for the fiscal year 2021-2022, a lien not yet due or payable.
8. The lien of supplemental taxes, if any, assessed pursuant to Chapter 3.5 commencing with Section 75 of the California Revenue and Taxation Code.

This page is only a part of a 2016 ALTA® Commitment for Title Insurance issued by First American Title Insurance Company. This Commitment is not valid without the Notice; the Commitment to Issue Policy; the Commitment Conditions; Schedule A; Schedule B, Part I-Requirements; Schedule B, Part II-Exceptions.

Copyright 2006-2016 American Land Title Association. All rights reserved.

The use of this Form (or any derivative thereof) is restricted to ALTA licensees and ALTA members in good standing as of the date of use. All other uses are prohibited. Reprinted under license from the American Land Title Association.

9. An easement for telephone line sand cables and incidental purposes, recorded June 19, 1945 as [Book 1795, Page 72](#) of Official Records.
- In Favor of: Southern California Edison Company, a corporation
Affects: as described therein
10. An easement for Water right and incidental purposes, recorded April 15, 1964 as [Book 6129, Page 63](#) and recorded April 17, 1964, in [Book 6130, Page 889](#) of Official Records.
- In Favor of: San Bernardino County Water District
Affects: as described therein
11. An easement for Highway and road purposes and incidental purposes, recorded July 20, 1981 as Instrument No. [1981-159333](#) of Official Records.
- In Favor of: County of San Bernardino
Affects: as described therein
12. Covenants, conditions, restrictions and easements in the document recorded April 26, 1985 as Instrument No. [1985-98324](#) of Official Records, which provide that a violation thereof shall not defeat or render invalid the lien of any first mortgage or deed of trust made in good faith and for value, but deleting any covenant, condition, or restriction, if any, indicating a preference, limitation, or discrimination based on race, color, religion, sex, gender, gender identity, gender expression, sexual orientation, familial status, marital status, disability, handicap, veteran or military status, genetic information, national origin, source of income as defined in subdivision (p) of Section 12955, or ancestry, to the extent that such covenants, conditions or restrictions violate applicable state or federal laws. Lawful restrictions under state and federal law on the age of occupants in senior housing or housing for older persons shall not be construed as restrictions based on familial status.
13. The terms and provisions contained in the document entitled "Resolution No. 85-352" recorded August 01, 1985 as Instrument No. [1985-186001](#) of Official Records.
14. The terms and provisions contained in the document entitled "Resolution No. 94-99" recorded July 20, 1994 as Instrument No. [1994-310745](#) of Official Records.
15. An easement for Public utilities and incidental purposes, recorded August 13, 1999 as Instrument No. [1999-345315](#) of Official Records.
- In Favor of: Southern California Edison Company, a corporation
Affects: as described therein
16. The fact that the land lies within the boundaries of the Highland Redevelopment Project Area No. 1, as disclosed by the document recorded December 19, 2007 as Instrument No. [2007-704476](#) of Official Records.
17. Lien for Delinquent Water and Sewer Charges in favor of East Valley Water District
Against: Diana Kay Faulkner
Amount: \$169.33, and any other amounts due thereunder
Recorded: January 10, 2020 as Instrument No. [2020-11822](#) of Official Records.

This page is only a part of a 2016 ALTA® Commitment for Title Insurance issued by First American Title Insurance Company. This Commitment is not valid without the Notice; the Commitment to Issue Policy; the Commitment Conditions; Schedule A; Schedule B, Part I-Requirements; Schedule B, Part II-Exceptions.

Copyright 2006-2016 American Land Title Association. All rights reserved.

The use of this Form (or any derivative thereof) is restricted to ALTA licensees and ALTA members in good standing as of the date of use. All other uses are prohibited. Reprinted under license from the American Land Title Association.

18. A deed of trust to secure an original indebtedness of \$285,000.00 recorded December 22, 2020 as Instrument No. [2020-523527](#) of Official Records.
Dated: October 27, 2020
Trustor: Steve Schmidt and Trish Schmidt, husband and wife as joint tenants
Trustee: Escrow Mart, Inc., a California Corporation
Beneficiary: Diana Kay Faulkner
19. Any lien, assessment, and /or violation or enforcement of any law, ordinance, permit or governmental regulation arising from the document entitled Notice of Lien-Fire Hazard Abatement recorded March 17, 2021 as Instrument No. [2021-120895](#) of Official Records.
20. Any defects, liens, encumbrances or other matters which name parties with the same or similar names as Steve Schmidt. The name search necessary to ascertain the existence of such matters has not been completed. In order to complete this preliminary report or commitment, we will require a statement of information.
21. Water rights, claims or title to water, whether or not shown by the Public Records.
22. Rights of parties in possession.

This page is only a part of a 2016 ALTA® Commitment for Title Insurance issued by First American Title Insurance Company. This Commitment is not valid without the Notice; the Commitment to Issue Policy; the Commitment Conditions; Schedule A; Schedule B, Part I-Requirements; Schedule B, Part II-Exceptions.

Copyright 2006-2016 American Land Title Association. All rights reserved.

The use of this Form (or any derivative thereof) is restricted to ALTA licensees and ALTA members in good standing as of the date of use. All other uses are prohibited. Reprinted under license from the American Land Title Association.

ALERT - CA Senate Bill 2 imposes an additional fee of \$75 up to \$225 at the time of recording on certain transactions effective January 1, 2018. Please contact your First American Title representative for more information on how this may affect your closing.

1. Taxes for proration purposes only for the fiscal year 2020-2021.

First Installment: \$475.17, PAID
Second Installment: \$475.17, PAID
Tax Rate Area: 018042
APN: 1192-641-08-0-000

2. According to the latest available equalized assessment roll in the office of the county tax assessor, there is located on the land a(n) Commercial Structure known as 27107 East 5th Street, Highland, CA.
3. According to the public records, there has been no conveyance of the land within a period of twenty four months prior to the date of this report, except as follows:

A document recorded December 22, 2020 as Instrument No. 2020-523526 of Official Records.
From: Diana Kay Faulkner
To: Steve Schmidt and Trish Schmidt, husband and wife as joint tenants

4. This preliminary report/commitment was prepared based upon an application for a policy of title insurance that identified land by street address or assessor's parcel number only. It is the responsibility of the applicant to determine whether the land referred to herein is in fact the land that is to be described in the policy or policies to be issued.

The map attached, if any, may or may not be a survey of the land depicted thereon. First American Title Insurance Company expressly disclaims any liability for loss or damage which may result from reliance on this map except to the extent coverage for such loss or damage is expressly provided by the terms and provisions of this Commitment or the Policy, if any, to which the map is attached.

This page is only a part of a 2016 ALTA® Commitment for Title Insurance issued by First American Title Insurance Company. This Commitment is not valid without the Notice; the Commitment to Issue Policy; the Commitment Conditions; Schedule A; Schedule B, Part I-Requirements; Schedule B, Part II-Exceptions.

Copyright 2006-2016 American Land Title Association. All rights reserved.

The use of this Form (or any derivative thereof) is restricted to ALTA licensees and ALTA members in good standing as of the date of use. All other uses are prohibited. Reprinted under license from the American Land Title Association.



First American

ISSUED BY

First American Title Insurance Company

File No: NCS-1077694-SA1

Exhibit A

File No.: NCS-1077694-SA1

The Land referred to herein below is situated in the City of Highland, County of San Bernardino, State of California, and is described as follows:

THAT PORTION OF LOT 31, OF TRACT NO. 2060, IN THE CITY OF HIGHLAND, COUNTY OF SAN BERNARDINO, STATE OF CALIFORNIA, AS PER MAP RECORDED IN [BOOK 29, PAGE 65](#), OF MAPS, IN THE OFFICE OF THE COUNTY RECORDER OF SAID COUNTY, LYING NORTH OF THAT CERTAIN PARCEL OF LAND CONVEYED TO THE COUNTY OF SAN BERNARDINO BY DEED RECORDED OCTOBER 11, 1947, IN [BOOK 2139, PAGE 292](#), OFFICIAL RECORDS.

TOGETHER WITH AN UNDIVIDED 1/22ND INTEREST IN AND TO THE WELL AND PUMPING PLANT LOCATED ON THE 30 FEET OF THE WEST 30 FEET OF LOT 59, TRACT NO. 2060, BLUE RIBBON FUMES, AS PER PLAT RECORDED IN [BOOK 29, PAGES 65](#) OF RECORDS OF SAID COUNTY.

For conveyancing purposes only: APN 1192-641-08-0-000

This page is only a part of a 2016 ALTA® Commitment for Title Insurance issued by First American Title Insurance Company. This Commitment is not valid without the Notice; the Commitment to Issue Policy; the Commitment Conditions; Schedule A; Schedule B, Part I-Requirements; Schedule B, Part II-Exceptions.

Copyright 2006-2016 American Land Title Association. All rights reserved.

The use of this Form (or any derivative thereof) is restricted to ALTA licensees and ALTA members in good standing as of the date of use. All other uses are prohibited. Reprinted under license from the American Land Title Association.



First American

Commitment

ALTA Commitment for Title Insurance

ISSUED BY

First American Title Insurance Company

File No: NCS-1069995-A-SA1

COMMITMENT FOR TITLE INSURANCE

Issued By

FIRST AMERICAN TITLE INSURANCE COMPANY

NOTICE

IMPORTANT-READ CAREFULLY: THIS COMMITMENT IS AN OFFER TO ISSUE ONE OR MORE TITLE INSURANCE POLICIES. ALL CLAIMS OR REMEDIES SOUGHT AGAINST THE COMPANY INVOLVING THE CONTENT OF THIS COMMITMENT OR THE POLICY MUST BE BASED SOLELY IN CONTRACT.

THIS COMMITMENT IS NOT AN ABSTRACT OF TITLE, REPORT OF THE CONDITION OF TITLE, LEGAL OPINION, OPINION OF TITLE, OR OTHER REPRESENTATION OF THE STATUS OF TITLE. THE PROCEDURES USED BY THE COMPANY TO DETERMINE INSURABILITY OF THE TITLE, INCLUDING ANY SEARCH AND EXAMINATION, ARE PROPRIETARY TO THE COMPANY, WERE PERFORMED SOLELY FOR THE BENEFIT OF THE COMPANY, AND CREATE NO EXTRACTIONAL LIABILITY TO ANY PERSON, INCLUDING A PROPOSED INSURED.

THE COMPANY'S OBLIGATION UNDER THIS COMMITMENT IS TO ISSUE A POLICY TO A PROPOSED INSURED IDENTIFIED IN SCHEDULE A IN ACCORDANCE WITH THE TERMS AND PROVISIONS OF THIS COMMITMENT. THE COMPANY HAS NO LIABILITY OR OBLIGATION INVOLVING THE CONTENT OF THIS COMMITMENT TO ANY OTHER PERSON.

COMMITMENT TO ISSUE POLICY

Subject to the Notice; Schedule B, Part I-Requirements; Schedule B, Part II-Exceptions; and the Commitment Conditions, ***First American Title Insurance Company***, a Nebraska Corporation (the "Company"), commits to issue the Policy according to the terms and provisions of this Commitment. This Commitment is effective as of the Commitment Date shown in Schedule A for each Policy described in Schedule A, only when the Company has entered in Schedule A both the specified dollar amount as the Proposed Policy Amount and the name of the Proposed Insured.

If all of the Schedule B, Part I-Requirements have not been met within six months after the Commitment Date, this Commitment terminates and the Company's liability and obligation end.

First American Title Insurance Company

Dennis J. Gilmore, President

Greg L. Smith, Secretary

If this jacket was created electronically, it constitutes an original document.

This page is only a part of a 2016 ALTA® Commitment for Title Insurance issued by First American Title Insurance Company. This Commitment is not valid without the Notice; the Commitment to Issue Policy; the Commitment Conditions; Schedule A; Schedule B, Part I-Requirements; Schedule B, Part II-Exceptions.

Copyright 2006-2016 American Land Title Association. All rights reserved.

The use of this Form (or any derivative thereof) is restricted to ALTA licensees and ALTA members in good standing as of the date of use. All other uses are prohibited. Reprinted under license from the American Land Title Association.

COMMITMENT CONDITIONS

1. DEFINITIONS

- (a) "Knowledge" or "Known": Actual or imputed knowledge, but not constructive notice imparted by the Public Records.
- (b) "Land": The land described in Schedule A and affixed improvements that by law constitute real property. The term "Land" does not include any property beyond the lines of the area described in Schedule A, nor any right, title, interest, estate, or easement in abutting streets, roads, avenues, alleys, lanes, ways, or waterways, but this does not modify or limit the extent that a right of access to and from the Land is to be insured by the Policy.
- (c) "Mortgage": A mortgage, deed of trust, or other security instrument, including one evidenced by electronic means authorized by law.
- (d) "Policy": Each contract of title insurance, in a form adopted by the American Land Title Association, issued or to be issued by the Company pursuant to this Commitment.
- (e) "Proposed Insured": Each person identified in Schedule A as the Proposed Insured of each Policy to be issued pursuant to this Commitment.
- (f) "Proposed Policy Amount": Each dollar amount specified in Schedule A as the Proposed Policy Amount of each Policy to be issued pursuant to this Commitment.
- (g) "Public Records": Records established under state statutes at the Commitment Date for the purpose of imparting constructive notice of matters relating to real property to purchasers for value and without Knowledge.
- (h) "Title": The estate or interest described in Schedule A.

2. If all of the Schedule B, Part I—Requirements have not been met within the time period specified in the Commitment to Issue Policy, this Commitment terminates and the Company's liability and obligation end.

3. The Company's liability and obligation is limited by and this Commitment is not valid without:

- (a) the Notice;
- (b) the Commitment to Issue Policy;
- (c) the Commitment Conditions;
- (d) Schedule A;
- (e) Schedule B, Part I—Requirements; and
- (f) Schedule B, Part II—Exceptions.

4. COMPANY'S RIGHT TO AMEND

The Company may amend this Commitment at any time. If the Company amends this Commitment to add a defect, lien, encumbrance, adverse claim, or other matter recorded in the Public Records prior to the Commitment Date, any liability of the Company is limited by Commitment Condition 5. The Company shall not be liable for any other amendment to this Commitment.

5. LIMITATIONS OF LIABILITY

- (a) The Company's liability under Commitment Condition 4 is limited to the Proposed Insured's actual expense incurred in the interval between the Company's delivery to the Proposed Insured of the Commitment and the delivery of the amended Commitment, resulting from the Proposed Insured's good faith reliance to:
 - (i) comply with the Schedule B, Part I—Requirements;
 - (ii) eliminate, with the Company's written consent, any Schedule B, Part II—Exceptions; or
 - (iii) acquire the Title or create the Mortgage covered by this Commitment.
- (b) The Company shall not be liable under Commitment Condition 5(a) if the Proposed Insured requested the amendment or had Knowledge of the matter and did not notify the Company about it in writing.
- (c) The Company will only have liability under Commitment Condition 4 if the Proposed Insured would not have incurred the expense had the Commitment included the added matter when the Commitment was first delivered to the Proposed Insured.
- (d) The Company's liability shall not exceed the lesser of the Proposed Insured's actual expense incurred in good faith and described in Commitment Conditions 5(a)(i) through 5(a)(iii) or the Proposed Policy Amount.
- (e) The Company shall not be liable for the content of the Transaction Identification Data, if any.
- (f) In no event shall the Company be obligated to issue the Policy referred to in this Commitment unless all of the Schedule B, Part I—Requirements have been met to the satisfaction of the Company.
- (g) In any event, the Company's liability is limited by the terms and provisions of the Policy.

This page is only a part of a 2016 ALTA® Commitment for Title Insurance issued by First American Title Insurance Company. This Commitment is not valid without the Notice; the Commitment to Issue Policy; the Commitment Conditions; Schedule A; Schedule B, Part I-Requirements; Schedule B, Part II-Exceptions.

Copyright 2006-2016 American Land Title Association. All rights reserved.

The use of this Form (or any derivative thereof) is restricted to ALTA licensees and ALTA members in good standing as of the date of use. All other uses are prohibited. Reprinted under license from the American Land Title Association.

6. LIABILITY OF THE COMPANY MUST BE BASED ON THIS COMMITMENT

- (a) Only a Proposed Insured identified in Schedule A, and no other person, may make a claim under this Commitment.
- (b) Any claim must be based in contract and must be restricted solely to the terms and provisions of this Commitment.
- (c) Until the Policy is issued, this Commitment, as last revised, is the exclusive and entire agreement between the parties with respect to the subject matter of this Commitment and supersedes all prior commitment negotiations, representations, and proposals of any kind, whether written or oral, express or implied, relating to the subject matter of this Commitment.
- (d) The deletion or modification of any Schedule B, Part II—Exception does not constitute an agreement or obligation to provide coverage beyond the terms and provisions of this Commitment or the Policy.
- (e) Any amendment or endorsement to this Commitment must be in writing and authenticated by a person authorized by the Company.
- (f) When the Policy is issued, all liability and obligation under this Commitment will end and the Company's only liability will be under the Policy.

7. IF THIS COMMITMENT HAS BEEN ISSUED BY AN ISSUING AGENT

The issuing agent is the Company's agent only for the limited purpose of issuing title insurance commitments and policies. The issuing agent is not the Company's agent for the purpose of providing closing or settlement services.

8. PRO-FORMA POLICY

The Company may provide, at the request of a Proposed Insured, a pro-forma policy illustrating the coverage that the Company may provide. A pro-forma policy neither reflects the status of Title at the time that the pro-forma policy is delivered to a Proposed Insured, nor is it a commitment to insure.

9. ARBITRATION

Arbitration provision intentionally removed.

This page is only a part of a 2016 ALTA® Commitment for Title Insurance issued by First American Title Insurance Company. This Commitment is not valid without the Notice; the Commitment to Issue Policy; the Commitment Conditions; Schedule A; Schedule B, Part I-Requirements; Schedule B, Part II-Exceptions.

Copyright 2006-2016 American Land Title Association. All rights reserved.

The use of this Form (or any derivative thereof) is restricted to ALTA licensees and ALTA members in good standing as of the date of use. All other uses are prohibited. Reprinted under license from the American Land Title Association.



First American

Schedule A

ALTA Commitment for Title Insurance

ISSUED BY

First American Title Insurance Company

File No: NCS-1069995-A-SA1

Transaction Identification Data for reference only:

Issuing Agent: First American Title Insurance Company National Commercial Services

Commitment No.: NCS-1069995-A-SA1

Property Address: 27110 3rd Street, Highland, CA

Revision No.:

Issuing Office: 18500 Von Karman Ave, Suite 600, Irvine, CA 92612

Issuing Office File No.: NCS-1069995-A-SA1

Escrow Officer/Assistant: Daniel Bell/Steven Sinohui

Phone: (949)885-2448/(949)885-2469

Email: dbell@firstam.com/ssinohui@firstam.com

Title Officer/Assistant: Jeffery Paschal/Marissa Edwards

Phone: (949)885-2481/

Email: JPaschal@firstam.com/medwards@firstam.com

SCHEDULE A

1. Commitment Date: May 27, 2021 at 7:30 AM
2. Policy to be issued:
 - (a) 2006 ALTA® Extended Owner Policy
Proposed Insured: Lake Creek Industrial LLC
Proposed Policy Amount: \$ 444,312.00
 - (b) 2006 ALTA® Policy
Proposed Insured:
Proposed Policy Amount: \$
 - (c) 2006 ALTA® Policy
Proposed Insured:
Proposed Policy Amount: \$
3. The estate or interest in the Land described or referred to in this Commitment is

Fee Simple
4. The Title is, [at the Commitment Date, vested in:](#)

La Fon Equipment Co., Inc.
5. The Land is described as follows:

See Exhibit "A" attached hereto and made a part hereof

This page is only a part of a 2016 ALTA® Commitment for Title Insurance issued by First American Title Insurance Company. This Commitment is not valid without the Notice; the Commitment to Issue Policy; the Commitment Conditions; Schedule A; Schedule B, Part I-Requirements; Schedule B, Part II-Exceptions.

Copyright 2006-2016 American Land Title Association. All rights reserved.

The use of this Form (or any derivative thereof) is restricted to ALTA licensees and ALTA members in good standing as of the date of use. All other uses are prohibited. Reprinted under license from the American Land Title Association.



First American

Schedule BI & BII

ALTA Commitment for Title Insurance

ISSUED BY

First American Title Insurance Company

File No: NCS-1069995-A-SA1

Commitment No.: NCS-1069995-A-SA1

SCHEDULE B, PART I

Requirements

All of the following Requirements must be met:

- A. The Proposed Insured must notify the Company in writing of the name of any party not referred to in this Commitment who will obtain an interest in the Land or who will make a loan on the Land. The Company may then make additional Requirements or Exceptions.
- B. Pay the agreed amount for the estate or interest to be insured.
- C. Pay the premiums, fees, and charges for the Policy to the Company.
- D. Documents satisfactory to the Company that convey the Title or create the Mortgage to be insured, or both, must be properly authorized, executed, delivered, and recorded in the Public Records.
- E. Releases(s) or Reconveyance(s) of Item(s): None
- F. Other: None
- G. You must give us the following information:
 - a. Any off record leases, surveys, etc.
 - b. Statement(s) of Identity, all parties.
 - c. Other:

With respect to La Fon Equipment Co., Inc., a certificate of revivor and a certificate of relief from contract voidability issued by the Franchise Tax Board of the State of California.

The following additional requirements, as indicated by "X", must be met:

- H. Provide information regarding any off-record matters, which may include, but are not limited to: leases, recent works of improvement, or commitment statements in effect under the Environmental Responsibility Acceptance Act, Civil Code Section 850, et seq.

The Company's Owner's Affidavit form (as provided by the company) must be completed and submitted prior to close in order to satisfy this requirement. This Commitment will then be subject to such further exceptions and/or requirements as may be deemed necessary.

- I. An ALTA/NSPS survey of recent date, which complies with the current minimum standard detail requirements for ALTA/NSPS land title surveys, must be submitted to the Company

This page is only a part of a 2016 ALTA® Commitment for Title Insurance issued by First American Title Insurance Company. This Commitment is not valid without the Notice; the Commitment to Issue Policy; the Commitment Conditions; Schedule A; Schedule B, Part I-Requirements; Schedule B, Part II-Exceptions.

Copyright 2006-2016 American Land Title Association. All rights reserved.

The use of this Form (or any derivative thereof) is restricted to ALTA licensees and ALTA members in good standing as of the date of use. All other uses are prohibited. Reprinted under license from the American Land Title Association.

for review. This Commitment will then be subject to such further exceptions and/or requirements as may be deemed necessary.

- J. The following LLC documentation is required from:
 - (i) a copy of the Articles of Organization
 - (ii) a copy of the Operating Agreement, if applicable
 - (iii) a Certificate of Good Standing and/or other evidence of current Authority to Conduct Business within the State
 - (iv) express Company Consent to the current transaction

- K. The following partnership documentation is required :
 - (i) a copy of the partnership agreement, including all applicable amendments thereto
 - (ii) a Certificate of Good Standing and/or other evidence of current Authority to Conduct Business within the State
 - (iii) express Partnership Consent to the current transaction

- L. The following corporation documentation is required:
 - (i) a copy of the Articles of Incorporation
 - (ii) a copy of the Bylaws, including all applicable Amendments thereto
 - (iii) a Certificate of Good Standing and/or other evidence of current Authority to Conduct Business within the State
 - (iv) express Corporate Resolution consenting to the current transaction

- M. Based upon the Company's review of that certain partnership/operating agreement dated **Not disclosed** for the proposed insured herein, the following requirements must be met: Any further amendments to said agreement must be submitted to the Company, together with an affidavit from one of the general partners or members stating that it is a true copy, that said partnership or limited liability company is in full force and effect, and that there have been no further amendments to the agreement. This Commitment will then be subject to such further requirements as may be deemed necessary.

- N. A copy of the complete lease, as referenced in Schedule A, #3 herein, together with any amendments and/or assignments thereto, must be submitted to the Company for review, along with an affidavit executed by the present lessee stating that it is a true copy, that the lease is in full force and effect, and that there have been no further amendments to the lease. This Commitment will then be subject to such further requirements as may be deemed necessary.

- O. Approval from the Company's Underwriting Department must be obtained for issuance of the policy contemplated herein and any endorsements requested thereunder. This Commitment will then be subject to such further requirements as may be required to obtain such approval.

- P. Potential additional requirements, if ALTA Extended coverage is contemplated hereunder, and work on the land has commenced prior to close, some or all of the following requirements, and any other requirements which may be deemed necessary, may need to be met:

This page is only a part of a 2016 ALTA® Commitment for Title Insurance issued by First American Title Insurance Company. This Commitment is not valid without the Notice; the Commitment to Issue Policy; the Commitment Conditions; Schedule A; Schedule B, Part I-Requirements; Schedule B, Part II-Exceptions.

Copyright 2006-2016 American Land Title Association. All rights reserved.

The use of this Form (or any derivative thereof) is restricted to ALTA licensees and ALTA members in good standing as of the date of use. All other uses are prohibited. Reprinted under license from the American Land Title Association.

- Q. The Company's "Indemnity Agreement I" must be executed by the appropriate parties.
- R. Financial statements from the appropriate parties must be submitted to the Company for review.
- S. A copy of the construction contract must be submitted to the Company for review.
- T. An inspection of the Land must be performed by the Company for verification of the phase of construction.
- U. The Company's "Mechanic's Lien Risk Addendum" form must be completed by a Company employee, based upon information furnished by the appropriate parties involved.

This page is only a part of a 2016 ALTA® Commitment for Title Insurance issued by First American Title Insurance Company. This Commitment is not valid without the Notice; the Commitment to Issue Policy; the Commitment Conditions; Schedule A; Schedule B, Part I-Requirements; Schedule B, Part II-Exceptions.

Copyright 2006-2016 American Land Title Association. All rights reserved.

The use of this Form (or any derivative thereof) is restricted to ALTA licensees and ALTA members in good standing as of the date of use. All other uses are prohibited. Reprinted under license from the American Land Title Association.



First American

Schedule BI & BII (Cont.)

ALTA Commitment for Title Insurance

ISSUED BY

First American Title Insurance Company

File No: NCS-1069995-A-SA1

Commitment No.: NCS-1069995-A-SA1

SCHEDULE B, PART II

Exceptions

THIS COMMITMENT DOES NOT REPUBLISH ANY COVENANT, CONDITION, RESTRICTION, OR LIMITATION CONTAINED IN ANY DOCUMENT REFERRED TO IN THIS COMMITMENT TO THE EXTENT THAT THE SPECIFIC COVENANT, CONDITION, RESTRICTION, OR LIMITATION VIOLATES STATE OR FEDERAL LAW BASED ON RACE, COLOR, RELIGION, SEX, SEXUAL ORIENTATION, GENDER IDENTITY, HANDICAP, FAMILIAL STATUS, OR NATIONAL ORIGIN.

The Policy will not insure against loss or damage resulting from the terms and provisions of any lease or easement identified in Schedule A, and will include the following Exceptions unless cleared to the satisfaction of the Company:

1. Any defect, lien, encumbrance, adverse claim, or other matter that appears for the first time in the Public Records or is created, attaches, or is disclosed between the Commitment Date and the date on which all of the Schedule B, Part I-Requirements are met.
2. (a) Taxes or assessments that are not shown as existing liens by the records of any taxing authority that levies taxes or assessments on real property or by the Public Records; (b) proceedings by a public agency that may result in taxes or assessments, or notices of such proceedings, whether or not shown by the records of such agency or by the Public Records.
3. Any facts, rights, interests, or claims that are not shown by the Public Records but that could be ascertained by an inspection of the Land or that may be asserted by persons in possession of the Land.
4. Easements, liens or encumbrances, or claims thereof, not shown by the Public Records.
5. Any encroachment, encumbrance, violation, variation, or adverse circumstance affecting the Title that would be disclosed by an accurate and complete land survey of the Land and not shown by the Public Records.
6. (a) Unpatented mining claims; (b) reservations or exceptions in patents or in Acts authorizing the issuance thereof; (c) water rights, claims or title to water, whether or not the matters excepted under (a), (b), or (c) are shown by the Public Records.
7. General and special taxes and assessments for the fiscal year 2021-2022, a lien not yet due or payable.
8. The lien of supplemental taxes, if any, assessed pursuant to Chapter 3.5 commencing with Section 75 of the California Revenue and Taxation Code.

This page is only a part of a 2016 ALTA® Commitment for Title Insurance issued by First American Title Insurance Company. This Commitment is not valid without the Notice; the Commitment to Issue Policy; the Commitment Conditions; Schedule A; Schedule B, Part I-Requirements; Schedule B, Part II-Exceptions.

Copyright 2006-2016 American Land Title Association. All rights reserved.

The use of this Form (or any derivative thereof) is restricted to ALTA licensees and ALTA members in good standing as of the date of use. All other uses are prohibited. Reprinted under license from the American Land Title Association.

9. Covenants, conditions, restrictions and easements in the document recorded as [Book 219, Page 157](#) of Official Records, which provide that a violation thereof shall not defeat or render invalid the lien of any first mortgage or deed of trust made in good faith and for value, but deleting any covenant, condition or restriction indicating a preference, limitation or discrimination based on race, color, religion, sex, handicap, familial status, national origin, sexual orientation, marital status, ancestry, source of income or disability, to the extent such covenants, conditions or restrictions violate Title 42, Section 3604(c), of the United States Codes or Section 12955 of the California Government Code. Lawful restrictions under state and federal law on the age of occupants in senior housing or housing for older persons shall not be construed as restrictions based on familial status.
10. An easement for gas pipe lines and incidental purposes in the document recorded as [Book 5353, Page 174](#) of Official Records.
11. An easement for pipe lines and incidental purposes in the document recorded November 15, 1963 as [Book 6030, Page 776](#) of Official Records.
12. The terms and provisions contained in the document entitled "Deed and Agreement" recorded March 13, 1964 as [Book 6107, Page 818](#) of Official Records.
13. The effect of a deed executed by La Fon Equipment Company, Inc. to Family Trust of Joseph A. Badgett and Jean L. Badgett, recorded December 07, 2015 as Instrument No. [2015-0532412](#) of Official Records.

The grantee/one of the grantees named in the deed does not appear to be an entity capable of acquiring title to real property.

14. Any defects, liens, encumbrances or other matters which name parties with the same or similar names as Joseph A. Badgett and Jean L. Badgett. The name search necessary to ascertain the existence of such matters has not been completed. In order to complete this preliminary report or commitment, we will require a statement of information.
15. The lack of a right of access to and from the land.

Notice: Paragraph 4 of the insuring provisions on the face page of the policy will be deleted from the policy to be issued.

16. We find no outstanding voluntary liens of record affecting subject property. An inquiry should be made concerning the existence of any unrecorded lien or other indebtedness which could give rise to any security interest in the subject property.
17. Water rights, claims or title to water, whether or not shown by the public records.
18. Any facts, rights, interests or claims which would be disclosed by a correct ALTA/NSPS survey.
19. Rights of parties in possession.

This page is only a part of a 2016 ALTA® Commitment for Title Insurance issued by First American Title Insurance Company. This Commitment is not valid without the Notice; the Commitment to Issue Policy; the Commitment Conditions; Schedule A; Schedule B, Part I-Requirements; Schedule B, Part II-Exceptions.

Copyright 2006-2016 American Land Title Association. All rights reserved.

The use of this Form (or any derivative thereof) is restricted to ALTA licensees and ALTA members in good standing as of the date of use. All other uses are prohibited. Reprinted under license from the American Land Title Association.

ALERT - CA Senate Bill 2 imposes an additional fee of \$75 up to \$225 at the time of recording on certain transactions effective January 1, 2018. Please contact your First American Title representative for more information on how this may affect your closing.

NOTE to proposed insured lender only: No Private transfer fee covenant, as defined in Federal Housing Finance Agency Final Rule 12 CFR Part 1228, that was created and first appears in the Public Records on or after February 8, 2011, encumbers the Title except as follows: None

1. Taxes for proration purposes only for the fiscal year 2020-2021.
First Installment: \$1,247.18, PAID
Second Installment: \$1,247.15, PAID
Tax Rate Area: 018042
APN: 1192-641-18-0-000

2. According to the latest available equalized assessment roll in the office of the county tax assessor, there is located on the land a(n) Single Family Residence known as 27110 3rd Street, Highland, California.

3. According to the public records, there has been no conveyance of the land within a period of twenty-four months prior to the date of this report, except as follows:

None

4. This preliminary report/commitment was prepared based upon an application for a policy of title insurance that identified land by street address or assessor's parcel number only. It is the responsibility of the applicant to determine whether the land referred to herein is in fact the land that is to be described in the policy or policies to be issued.

The map attached, if any, may or may not be a survey of the land depicted thereon. First American Title Insurance Company expressly disclaims any liability for loss or damage which may result from reliance on this map except to the extent coverage for such loss or damage is expressly provided by the terms and provisions of this Commitment or the Policy, if any, to which the map is attached.

This page is only a part of a 2016 ALTA® Commitment for Title Insurance issued by First American Title Insurance Company. This Commitment is not valid without the Notice; the Commitment to Issue Policy; the Commitment Conditions; Schedule A; Schedule B, Part I-Requirements; Schedule B, Part II-Exceptions.

Copyright 2006-2016 American Land Title Association. All rights reserved.

The use of this Form (or any derivative thereof) is restricted to ALTA licensees and ALTA members in good standing as of the date of use. All other uses are prohibited. Reprinted under license from the American Land Title Association.



First American

ISSUED BY

First American Title Insurance Company

File No: NCS-1069995-A-SA1

Exhibit A

File No.: NCS-1069995-A-SA1

The Land referred to herein below is situated in the City of Highland, County of San Bernardino, State of California, and is described as follows:

THE NORTH 130 FEET OF THE SOUTH 260 FEET OF LOT 59, TRACT NO. 2060, AS PER MAP RECORDED IN [BOOK 29 OF MAPS, PAGE 65](#), RECORDS OF SAID COUNTY.

For conveyancing purposes only: APN 1192-641-18-0-000

This page is only a part of a 2016 ALTA® Commitment for Title Insurance issued by First American Title Insurance Company. This Commitment is not valid without the Notice; the Commitment to Issue Policy; the Commitment Conditions; Schedule A; Schedule B, Part I-Requirements; Schedule B, Part II-Exceptions.

Copyright 2006-2016 American Land Title Association. All rights reserved.

The use of this Form (or any derivative thereof) is restricted to ALTA licensees and ALTA members in good standing as of the date of use. All other uses are prohibited. Reprinted under license from the American Land Title Association.



First American

Commitment

ALTA Commitment for Title Insurance

ISSUED BY

First American Title Insurance Company

File No: NCS-1069995-B-SA1

COMMITMENT FOR TITLE INSURANCE

Issued By

FIRST AMERICAN TITLE INSURANCE COMPANY

NOTICE

IMPORTANT-READ CAREFULLY: THIS COMMITMENT IS AN OFFER TO ISSUE ONE OR MORE TITLE INSURANCE POLICIES. ALL CLAIMS OR REMEDIES SOUGHT AGAINST THE COMPANY INVOLVING THE CONTENT OF THIS COMMITMENT OR THE POLICY MUST BE BASED SOLELY IN CONTRACT.

THIS COMMITMENT IS NOT AN ABSTRACT OF TITLE, REPORT OF THE CONDITION OF TITLE, LEGAL OPINION, OPINION OF TITLE, OR OTHER REPRESENTATION OF THE STATUS OF TITLE. THE PROCEDURES USED BY THE COMPANY TO DETERMINE INSURABILITY OF THE TITLE, INCLUDING ANY SEARCH AND EXAMINATION, ARE PROPRIETARY TO THE COMPANY, WERE PERFORMED SOLELY FOR THE BENEFIT OF THE COMPANY, AND CREATE NO EXTRACONTRACTUAL LIABILITY TO ANY PERSON, INCLUDING A PROPOSED INSURED.

THE COMPANY'S OBLIGATION UNDER THIS COMMITMENT IS TO ISSUE A POLICY TO A PROPOSED INSURED IDENTIFIED IN SCHEDULE A IN ACCORDANCE WITH THE TERMS AND PROVISIONS OF THIS COMMITMENT. THE COMPANY HAS NO LIABILITY OR OBLIGATION INVOLVING THE CONTENT OF THIS COMMITMENT TO ANY OTHER PERSON.

COMMITMENT TO ISSUE POLICY

Subject to the Notice; Schedule B, Part I-Requirements; Schedule B, Part II-Exceptions; and the Commitment Conditions, ***First American Title Insurance Company***, a Nebraska Corporation (the "Company"), commits to issue the Policy according to the terms and provisions of this Commitment. This Commitment is effective as of the Commitment Date shown in Schedule A for each Policy described in Schedule A, only when the Company has entered in Schedule A both the specified dollar amount as the Proposed Policy Amount and the name of the Proposed Insured.

If all of the Schedule B, Part I-Requirements have not been met within six months after the Commitment Date, this Commitment terminates and the Company's liability and obligation end.

First American Title Insurance Company

Dennis J. Gilmore, President

Greg L. Smith, Secretary

If this jacket was created electronically, it constitutes an original document.

This page is only a part of a 2016 ALTA® Commitment for Title Insurance issued by First American Title Insurance Company. This Commitment is not valid without the Notice; the Commitment to Issue Policy; the Commitment Conditions; Schedule A; Schedule B, Part I-Requirements; Schedule B, Part II-Exceptions.

Copyright 2006-2016 American Land Title Association. All rights reserved.

The use of this Form (or any derivative thereof) is restricted to ALTA licensees and ALTA members in good standing as of the date of use. All other uses are prohibited. Reprinted under license from the American Land Title Association.

COMMITMENT CONDITIONS

1. DEFINITIONS

- (a) "Knowledge" or "Known": Actual or imputed knowledge, but not constructive notice imparted by the Public Records.
- (b) "Land": The land described in Schedule A and affixed improvements that by law constitute real property. The term "Land" does not include any property beyond the lines of the area described in Schedule A, nor any right, title, interest, estate, or easement in abutting streets, roads, avenues, alleys, lanes, ways, or waterways, but this does not modify or limit the extent that a right of access to and from the Land is to be insured by the Policy.
- (c) "Mortgage": A mortgage, deed of trust, or other security instrument, including one evidenced by electronic means authorized by law.
- (d) "Policy": Each contract of title insurance, in a form adopted by the American Land Title Association, issued or to be issued by the Company pursuant to this Commitment.
- (e) "Proposed Insured": Each person identified in Schedule A as the Proposed Insured of each Policy to be issued pursuant to this Commitment.
- (f) "Proposed Policy Amount": Each dollar amount specified in Schedule A as the Proposed Policy Amount of each Policy to be issued pursuant to this Commitment.
- (g) "Public Records": Records established under state statutes at the Commitment Date for the purpose of imparting constructive notice of matters relating to real property to purchasers for value and without Knowledge.
- (h) "Title": The estate or interest described in Schedule A.

2. If all of the Schedule B, Part I—Requirements have not been met within the time period specified in the Commitment to Issue Policy, this Commitment terminates and the Company's liability and obligation end.

3. The Company's liability and obligation is limited by and this Commitment is not valid without:

- (a) the Notice;
- (b) the Commitment to Issue Policy;
- (c) the Commitment Conditions;
- (d) Schedule A;
- (e) Schedule B, Part I—Requirements; and
- (f) Schedule B, Part II—Exceptions.

4. COMPANY'S RIGHT TO AMEND

The Company may amend this Commitment at any time. If the Company amends this Commitment to add a defect, lien, encumbrance, adverse claim, or other matter recorded in the Public Records prior to the Commitment Date, any liability of the Company is limited by Commitment Condition 5. The Company shall not be liable for any other amendment to this Commitment.

5. LIMITATIONS OF LIABILITY

- (a) The Company's liability under Commitment Condition 4 is limited to the Proposed Insured's actual expense incurred in the interval between the Company's delivery to the Proposed Insured of the Commitment and the delivery of the amended Commitment, resulting from the Proposed Insured's good faith reliance to:
 - (i) comply with the Schedule B, Part I—Requirements;
 - (ii) eliminate, with the Company's written consent, any Schedule B, Part II—Exceptions; or
 - (iii) acquire the Title or create the Mortgage covered by this Commitment.
- (b) The Company shall not be liable under Commitment Condition 5(a) if the Proposed Insured requested the amendment or had Knowledge of the matter and did not notify the Company about it in writing.
- (c) The Company will only have liability under Commitment Condition 4 if the Proposed Insured would not have incurred the expense had the Commitment included the added matter when the Commitment was first delivered to the Proposed Insured.
- (d) The Company's liability shall not exceed the lesser of the Proposed Insured's actual expense incurred in good faith and described in Commitment Conditions 5(a)(i) through 5(a)(iii) or the Proposed Policy Amount.
- (e) The Company shall not be liable for the content of the Transaction Identification Data, if any.
- (f) In no event shall the Company be obligated to issue the Policy referred to in this Commitment unless all of the Schedule B, Part I—Requirements have been met to the satisfaction of the Company.
- (g) In any event, the Company's liability is limited by the terms and provisions of the Policy.

This page is only a part of a 2016 ALTA® Commitment for Title Insurance issued by First American Title Insurance Company. This Commitment is not valid without the Notice; the Commitment to Issue Policy; the Commitment Conditions; Schedule A; Schedule B, Part I-Requirements; Schedule B, Part II-Exceptions.

Copyright 2006-2016 American Land Title Association. All rights reserved.

The use of this Form (or any derivative thereof) is restricted to ALTA licensees and ALTA members in good standing as of the date of use. All other uses are prohibited. Reprinted under license from the American Land Title Association.

6. LIABILITY OF THE COMPANY MUST BE BASED ON THIS COMMITMENT

- (a) Only a Proposed Insured identified in Schedule A, and no other person, may make a claim under this Commitment.
- (b) Any claim must be based in contract and must be restricted solely to the terms and provisions of this Commitment.
- (c) Until the Policy is issued, this Commitment, as last revised, is the exclusive and entire agreement between the parties with respect to the subject matter of this Commitment and supersedes all prior commitment negotiations, representations, and proposals of any kind, whether written or oral, express or implied, relating to the subject matter of this Commitment.
- (d) The deletion or modification of any Schedule B, Part II—Exception does not constitute an agreement or obligation to provide coverage beyond the terms and provisions of this Commitment or the Policy.
- (e) Any amendment or endorsement to this Commitment must be in writing and authenticated by a person authorized by the Company.
- (f) When the Policy is issued, all liability and obligation under this Commitment will end and the Company's only liability will be under the Policy.

7. IF THIS COMMITMENT HAS BEEN ISSUED BY AN ISSUING AGENT

The issuing agent is the Company's agent only for the limited purpose of issuing title insurance commitments and policies. The issuing agent is not the Company's agent for the purpose of providing closing or settlement services.

8. PRO-FORMA POLICY

The Company may provide, at the request of a Proposed Insured, a pro-forma policy illustrating the coverage that the Company may provide. A pro-forma policy neither reflects the status of Title at the time that the pro-forma policy is delivered to a Proposed Insured, nor is it a commitment to insure.

9. ARBITRATION

Arbitration provision intentionally removed.

This page is only a part of a 2016 ALTA® Commitment for Title Insurance issued by First American Title Insurance Company. This Commitment is not valid without the Notice; the Commitment to Issue Policy; the Commitment Conditions; Schedule A; Schedule B, Part I-Requirements; Schedule B, Part II-Exceptions.

Copyright 2006-2016 American Land Title Association. All rights reserved.

The use of this Form (or any derivative thereof) is restricted to ALTA licensees and ALTA members in good standing as of the date of use. All other uses are prohibited. Reprinted under license from the American Land Title Association.



First American

Schedule A

ALTA Commitment for Title Insurance

ISSUED BY

First American Title Insurance Company

File No: NCS-1069995-B-SA1

Transaction Identification Data for reference only:

Issuing Agent: First American Title Insurance Company National Commercial Services

Commitment No.: NCS-1069995-B-SA1

Property Address: 27106 East 3rd Street, Highland, CA

Revision No.:

Issuing Office: 18500 Von Karman Ave, Suite 600, Irvine, CA 92612

Issuing Office File No.: NCS-1069995-B-SA1

Escrow Officer/Assistant: Daniel Bell/Steven Sinohui

Phone: (949)885-2448/(949)885-2469

Email: dbell@firstam.com/ssinohui@firstam.com

Title Officer/Assistant: Jeffery Paschal/Marissa Edwards

Phone: (949)885-2481/

Email: JPaschal@firstam.com/medwards@firstam.com

SCHEDULE A

1. Commitment Date: May 27, 2021 at 7:30 AM

2. Policy to be issued:

(a) 2006 ALTA® Extended Owner Policy
Proposed Insured: Lake Creek Industrial LLC
Proposed Policy Amount: \$ 1,362,557.00

(b) 2006 ALTA® Policy
Proposed Insured:
Proposed Policy Amount: \$

(c) 2006 ALTA® Policy
Proposed Insured:
Proposed Policy Amount: \$

3. The estate or interest in the Land described or referred to in this Commitment is

Fee Simple

4. The Title is, at the Commitment Date, vested in:

David L. LaFon and Terry Marsha LaFon, as Trustees of the Family Trust of David L. LaFon and Terry Marsha LaFon dated Jan 16, 1997; and

Jean L. Badgett, as Trustee of the Family Trust of Joseph A. Badgett and Jean L. Badgett dated 11/6/2000

5. The Land is described as follows:

See Exhibit "A" attached hereto and made a part hereof

This page is only a part of a 2016 ALTA® Commitment for Title Insurance issued by First American Title Insurance Company. This Commitment is not valid without the Notice; the Commitment to Issue Policy; the Commitment Conditions; Schedule A; Schedule B, Part I-Requirements; Schedule B, Part II-Exceptions.

Copyright 2006-2016 American Land Title Association. All rights reserved.

The use of this Form (or any derivative thereof) is restricted to ALTA licensees and ALTA members in good standing as of the date of use. All other uses are prohibited. Reprinted under license from the American Land Title Association.



First American

Schedule BI & BII

ALTA Commitment for Title Insurance

ISSUED BY

First American Title Insurance Company

File No: NCS-1069995-B-SA1

Commitment No.: NCS-1069995-B-SA1

SCHEDULE B, PART I

Requirements

All of the following Requirements must be met:

- A. The Proposed Insured must notify the Company in writing of the name of any party not referred to in this Commitment who will obtain an interest in the Land or who will make a loan on the Land. The Company may then make additional Requirements or Exceptions.
- B. Pay the agreed amount for the estate or interest to be insured.
- C. Pay the premiums, fees, and charges for the Policy to the Company.
- D. Documents satisfactory to the Company that convey the Title or create the Mortgage to be insured, or both, must be properly authorized, executed, delivered, and recorded in the Public Records.
- E. Releases(s) or Reconveyance(s) of Item(s): None
- F. Other: None
- G. You must give us the following information:
 - a. Any off record leases, surveys, etc.
 - b. Statement(s) of Identity, all parties.
 - c. Other:

With respect to the trust referred to in the vesting:

- a. A certification pursuant to Section 18100.5 of the California Probate Code in a form satisfactory to the Company.
- b. Copies of those excerpts from the original trust documents and amendments thereto which designate the trustee and confer upon the trustee the power to act in the pending transaction.
- c. Other requirements which the Company may impose following its review of the material required herein and other information which the Company may require.

This page is only a part of a 2016 ALTA® Commitment for Title Insurance issued by First American Title Insurance Company. This Commitment is not valid without the Notice; the Commitment to Issue Policy; the Commitment Conditions; Schedule A; Schedule B, Part I-Requirements; Schedule B, Part II-Exceptions.

Copyright 2006-2016 American Land Title Association. All rights reserved.

The use of this Form (or any derivative thereof) is restricted to ALTA licensees and ALTA members in good standing as of the date of use. All other uses are prohibited. Reprinted under license from the American Land Title Association.

A deed from the spouse of any married vestee herein be recorded in the public records, or the joinder of the spouse of any married vestee named herein on any conveyance, encumbrance or lease to be executed by the vestee.

The deed should contain the following statement:

"It is the express intent of the grantor, being the spouse of the grantee, to convey all right, title and interest of the grantor, community or otherwise, in and to the herein described property to the grantee as his/her sole and separate property."

The following additional requirements, as indicated by "X", must be met:

- H. Provide information regarding any off-record matters, which may include, but are not limited to: leases, recent works of improvement, or commitment statements in effect under the Environmental Responsibility Acceptance Act, Civil Code Section 850, et seq.

The Company's Owner's Affidavit form (as provided by the company) must be completed and submitted prior to close in order to satisfy this requirement. This Commitment will then be subject to such further exceptions and/or requirements as may be deemed necessary.

- I. An ALTA/NSPS survey of recent date, which complies with the current minimum standard detail requirements for ALTA/NSPS land title surveys, must be submitted to the Company for review. This Commitment will then be subject to such further exceptions and/or requirements as may be deemed necessary.

- J. The following LLC documentation is required from:

- (i) a copy of the Articles of Organization
- (ii) a copy of the Operating Agreement, if applicable
- (iii) a Certificate of Good Standing and/or other evidence of current Authority to Conduct Business within the State
- (iv) express Company Consent to the current transaction

- K. The following partnership documentation is required :

- (i) a copy of the partnership agreement, including all applicable amendments thereto
- (ii) a Certificate of Good Standing and/or other evidence of current Authority to Conduct Business within the State
- (iii) express Partnership Consent to the current transaction

- L. The following corporation documentation is required:

- (i) a copy of the Articles of Incorporation
- (ii) a copy of the Bylaws, including all applicable Amendments thereto
- (iii) a Certificate of Good Standing and/or other evidence of current Authority to Conduct Business within the State
- (iv) express Corporate Resolution consenting to the current transaction

- M. Based upon the Company's review of that certain partnership/operating agreement dated **Not disclosed** for the proposed insured herein, the following requirements must be met:

This page is only a part of a 2016 ALTA® Commitment for Title Insurance issued by First American Title Insurance Company. This Commitment is not valid without the Notice; the Commitment to Issue Policy; the Commitment Conditions; Schedule A; Schedule B, Part I-Requirements; Schedule B, Part II-Exceptions.

Copyright 2006-2016 American Land Title Association. All rights reserved.

The use of this Form (or any derivative thereof) is restricted to ALTA licensees and ALTA members in good standing as of the date of use. All other uses are prohibited. Reprinted under license from the American Land Title Association.

Any further amendments to said agreement must be submitted to the Company, together with an affidavit from one of the general partners or members stating that it is a true copy, that said partnership or limited liability company is in full force and effect, and that there have been no further amendments to the agreement. This Commitment will then be subject to such further requirements as may be deemed necessary.

- N. A copy of the complete lease, as referenced in Schedule A, #3 herein, together with any amendments and/or assignments thereto, must be submitted to the Company for review, along with an affidavit executed by the present lessee stating that it is a true copy, that the lease is in full force and effect, and that there have been no further amendments to the lease. This Commitment will then be subject to such further requirements as may be deemed necessary.
- O. Approval from the Company's Underwriting Department must be obtained for issuance of the policy contemplated herein and any endorsements requested thereunder. This Commitment will then be subject to such further requirements as may be required to obtain such approval.
- P. Potential additional requirements, if ALTA Extended coverage is contemplated hereunder, and work on the land has commenced prior to close, some or all of the following requirements, and any other requirements which may be deemed necessary, may need to be met:
- Q. The Company's "Indemnity Agreement I" must be executed by the appropriate parties.
- R. Financial statements from the appropriate parties must be submitted to the Company for review.
- S. A copy of the construction contract must be submitted to the Company for review.
- T. An inspection of the Land must be performed by the Company for verification of the phase of construction.
- U. The Company's "Mechanic's Lien Risk Addendum" form must be completed by a Company employee, based upon information furnished by the appropriate parties involved.

This page is only a part of a 2016 ALTA® Commitment for Title Insurance issued by First American Title Insurance Company. This Commitment is not valid without the Notice; the Commitment to Issue Policy; the Commitment Conditions; Schedule A; Schedule B, Part I-Requirements; Schedule B, Part II-Exceptions.

Copyright 2006-2016 American Land Title Association. All rights reserved.

The use of this Form (or any derivative thereof) is restricted to ALTA licensees and ALTA members in good standing as of the date of use. All other uses are prohibited. Reprinted under license from the American Land Title Association.



First American

Schedule BI & BII (Cont.)

ALTA Commitment for Title Insurance

ISSUED BY

First American Title Insurance Company

File No: NCS-1069995-B-SA1

Commitment No.: NCS-1069995-B-SA1

SCHEDULE B, PART II

Exceptions

THIS COMMITMENT DOES NOT REPUBLISH ANY COVENANT, CONDITION, RESTRICTION, OR LIMITATION CONTAINED IN ANY DOCUMENT REFERRED TO IN THIS COMMITMENT TO THE EXTENT THAT THE SPECIFIC COVENANT, CONDITION, RESTRICTION, OR LIMITATION VIOLATES STATE OR FEDERAL LAW BASED ON RACE, COLOR, RELIGION, SEX, SEXUAL ORIENTATION, GENDER IDENTITY, HANDICAP, FAMILIAL STATUS, OR NATIONAL ORIGIN.

The Policy will not insure against loss or damage resulting from the terms and provisions of any lease or easement identified in Schedule A, and will include the following Exceptions unless cleared to the satisfaction of the Company:

1. Any defect, lien, encumbrance, adverse claim, or other matter that appears for the first time in the Public Records or is created, attaches, or is disclosed between the Commitment Date and the date on which all of the Schedule B, Part I-Requirements are met.
2. (a) Taxes or assessments that are not shown as existing liens by the records of any taxing authority that levies taxes or assessments on real property or by the Public Records; (b) proceedings by a public agency that may result in taxes or assessments, or notices of such proceedings, whether or not shown by the records of such agency or by the Public Records.
3. Any facts, rights, interests, or claims that are not shown by the Public Records but that could be ascertained by an inspection of the Land or that may be asserted by persons in possession of the Land.
4. Easements, liens or encumbrances, or claims thereof, not shown by the Public Records.
5. Any encroachment, encumbrance, violation, variation, or adverse circumstance affecting the Title that would be disclosed by an accurate and complete land survey of the Land and not shown by the Public Records.
6. (a) Unpatented mining claims; (b) reservations or exceptions in patents or in Acts authorizing the issuance thereof; (c) water rights, claims or title to water, whether or not the matters excepted under (a), (b), or (c) are shown by the Public Records.
7. General and special taxes and assessments for the fiscal year 2021-2022, a lien not yet due or payable.
8. The lien of supplemental taxes, if any, assessed pursuant to Chapter 3.5 commencing with Section 75 of the California Revenue and Taxation Code.

This page is only a part of a 2016 ALTA® Commitment for Title Insurance issued by First American Title Insurance Company. This Commitment is not valid without the Notice; the Commitment to Issue Policy; the Commitment Conditions; Schedule A; Schedule B, Part I-Requirements; Schedule B, Part II-Exceptions.

Copyright 2006-2016 American Land Title Association. All rights reserved.

The use of this Form (or any derivative thereof) is restricted to ALTA licensees and ALTA members in good standing as of the date of use. All other uses are prohibited. Reprinted under license from the American Land Title Association.

9. An easement for lay, construct, maintain, operate, repair, renew, change the size of and remove a pipe line, with metering, regulating and other equipment, for the transportation of gas, with the right of ingress and egress and incidental purposes, recorded March 16, 1961 as Instrument No. 368, [Book 5379, Page 107](#) of Official Records.
In Favor of: Southern California Gas Company, a corporation
Affects: as described therein
10. An easement for lay, construct, maintain, operate, repair, renew, change the size of and remove a pipe line, with metering, regulating and other equipment, for the transportation of gas, with the right of ingress and egress and incidental purposes, recorded May 1, 1961 as Instrument No. 364, [Book 5418, Page 7](#) of Official Records.
In Favor of: Southern California Gas Company, a corporation
Affects: as described therein
11. An easement for right to construct, use, maintain, alter, add to, repair, replace, and/or remove pipeline or pipelines together with all necessary appurtenances and incidental purposes, recorded February 18, 1964 as [Book 6090, Page 471](#) of Official Records.
In Favor of: East San Bernardino County Water District, a political subdivision
Affects: as described therein
12. The terms and provisions contained in the document entitled "Contract to Convey Real Property" recorded February 28, 1985 as Instrument No. [85-047740](#) of Official Records.
13. An easement for construct, reconstruct and maintain (place, operate, inspect, repair, replace and remove) such aerial and underground communication facilities as Grantee(s) may from time to time require (including ingress thereto and egress therefrom) consisting of poles, anchors, guys, cables, wires, crossarms, braced, conduits, pipes, manholes, aboveground markers, risers, pedestals, terminal equipment cabinets, handholes, service boxes, associated electrical conductors, underground terminals, structures with electronic communication equipment therein and associated paving, fencing, necessary fixtures and appurtenance and incidental purposes, recorded January 31, 2006 as Instrument No. [2006-0068690](#) of Official Records.
In Favor of: Pacific Bell Telephone Company, a California corporation dba SBC California, its associated and affiliated companies
Affects: as described therein
14. Any defects, liens, encumbrances or other matters which name parties with the same or similar names as Jean L. Badgett. The name search necessary to ascertain the existence of such matters has not been completed. In order to complete this preliminary report or commitment, we will require a statement of information.
15. Any right, title or interest of the spouse, if any, of any married vestee herein.
16. We find no outstanding voluntary liens of record affecting subject property. An inquiry should be made concerning the existence of any unrecorded lien or other indebtedness which could give rise to any security interest in the subject property.
17. Water rights, claims or title to water, whether or not shown by the public records.
18. Any facts, rights, interests or claims which would be disclosed by a correct ALTA/NSPS survey.
19. Rights of parties in possession.

This page is only a part of a 2016 ALTA® Commitment for Title Insurance issued by First American Title Insurance Company. This Commitment is not valid without the Notice; the Commitment to Issue Policy; the Commitment Conditions; Schedule A; Schedule B, Part I-Requirements; Schedule B, Part II-Exceptions.

Copyright 2006-2016 American Land Title Association. All rights reserved.

The use of this Form (or any derivative thereof) is restricted to ALTA licensees and ALTA members in good standing as of the date of use. All other uses are prohibited. Reprinted under license from the American Land Title Association.

ALERT - CA Senate Bill 2 imposes an additional fee of \$75 up to \$225 at the time of recording on certain transactions effective January 1, 2018. Please contact your First American Title representative for more information on how this may affect your closing.

NOTE to proposed insured lender only: No Private transfer fee covenant, as defined in Federal Housing Finance Agency Final Rule 12 CFR Part 1228, that was created and first appears in the Public Records on or after February 8, 2011, encumbers the Title except as follows: None

1. Taxes for proration purposes only for the fiscal year 2020-2021.
First Installment: \$960.50, PAID
Second Installment: \$960.46, PAID
Tax Rate Area: 018042
APN: 1192-641-15-0-000

2. According to the latest available equalized assessment roll in the office of the county tax assessor, there is located on the land a(n) Single Family Residence known as 27106 East 3rd Street, Highland, California.

3. According to the public records, there has been no conveyance of the land within a period of twenty-four months prior to the date of this report, except as follows:

None

4. This preliminary report/commitment was prepared based upon an application for a policy of title insurance that identified land by street address or assessor's parcel number only. It is the responsibility of the applicant to determine whether the land referred to herein is in fact the land that is to be described in the policy or policies to be issued.

The map attached, if any, may or may not be a survey of the land depicted thereon. First American Title Insurance Company expressly disclaims any liability for loss or damage which may result from reliance on this map except to the extent coverage for such loss or damage is expressly provided by the terms and provisions of this Commitment or the Policy, if any, to which the map is attached.

This page is only a part of a 2016 ALTA® Commitment for Title Insurance issued by First American Title Insurance Company. This Commitment is not valid without the Notice; the Commitment to Issue Policy; the Commitment Conditions; Schedule A; Schedule B, Part I-Requirements; Schedule B, Part II-Exceptions.

Copyright 2006-2016 American Land Title Association. All rights reserved.

The use of this Form (or any derivative thereof) is restricted to ALTA licensees and ALTA members in good standing as of the date of use. All other uses are prohibited. Reprinted under license from the American Land Title Association.



First American

ISSUED BY

First American Title Insurance Company

File No: NCS-1069995-B-SA1

Exhibit A

File No.: NCS-1069995-B-SA1

The Land referred to herein below is situated in the City of Highland, County of San Bernardino, State of California, and is described as follows:

LOT 58, TRACT NO. 2060, BLUE RIBBON FARMS, AS PER MAP RECORDED IN [BOOK 29 OF MAPS, PAGE 65](#), OFFICIAL RECORDS OF SAID COUNTY.

For conveyancing purposes only: APN 1192-641-15-0-000

This page is only a part of a 2016 ALTA® Commitment for Title Insurance issued by First American Title Insurance Company. This Commitment is not valid without the Notice; the Commitment to Issue Policy; the Commitment Conditions; Schedule A; Schedule B, Part I-Requirements; Schedule B, Part II-Exceptions.

Copyright 2006-2016 American Land Title Association. All rights reserved.

The use of this Form (or any derivative thereof) is restricted to ALTA licensees and ALTA members in good standing as of the date of use. All other uses are prohibited. Reprinted under license from the American Land Title Association.



First American

Commitment

ALTA Commitment for Title Insurance

ISSUED BY

First American Title Insurance Company

File No: NCS-1069995-SA1

COMMITMENT FOR TITLE INSURANCE

Issued By

FIRST AMERICAN TITLE INSURANCE COMPANY

NOTICE

IMPORTANT-READ CAREFULLY: THIS COMMITMENT IS AN OFFER TO ISSUE ONE OR MORE TITLE INSURANCE POLICIES. ALL CLAIMS OR REMEDIES SOUGHT AGAINST THE COMPANY INVOLVING THE CONTENT OF THIS COMMITMENT OR THE POLICY MUST BE BASED SOLELY IN CONTRACT.

THIS COMMITMENT IS NOT AN ABSTRACT OF TITLE, REPORT OF THE CONDITION OF TITLE, LEGAL OPINION, OPINION OF TITLE, OR OTHER REPRESENTATION OF THE STATUS OF TITLE. THE PROCEDURES USED BY THE COMPANY TO DETERMINE INSURABILITY OF THE TITLE, INCLUDING ANY SEARCH AND EXAMINATION, ARE PROPRIETARY TO THE COMPANY, WERE PERFORMED SOLELY FOR THE BENEFIT OF THE COMPANY, AND CREATE NO EXTRACTIONAL LIABILITY TO ANY PERSON, INCLUDING A PROPOSED INSURED.

THE COMPANY'S OBLIGATION UNDER THIS COMMITMENT IS TO ISSUE A POLICY TO A PROPOSED INSURED IDENTIFIED IN SCHEDULE A IN ACCORDANCE WITH THE TERMS AND PROVISIONS OF THIS COMMITMENT. THE COMPANY HAS NO LIABILITY OR OBLIGATION INVOLVING THE CONTENT OF THIS COMMITMENT TO ANY OTHER PERSON.

COMMITMENT TO ISSUE POLICY

Subject to the Notice; Schedule B, Part I-Requirements; Schedule B, Part II-Exceptions; and the Commitment Conditions, ***First American Title Insurance Company***, a Nebraska Corporation (the "Company"), commits to issue the Policy according to the terms and provisions of this Commitment. This Commitment is effective as of the Commitment Date shown in Schedule A for each Policy described in Schedule A, only when the Company has entered in Schedule A both the specified dollar amount as the Proposed Policy Amount and the name of the Proposed Insured.

If all of the Schedule B, Part I-Requirements have not been met within six months after the Commitment Date, this Commitment terminates and the Company's liability and obligation end.

First American Title Insurance Company

Dennis J. Gilmore, President

Greg L. Smith, Secretary

If this jacket was created electronically, it constitutes an original document.

This page is only a part of a 2016 ALTA® Commitment for Title Insurance issued by First American Title Insurance Company. This Commitment is not valid without the Notice; the Commitment to Issue Policy; the Commitment Conditions; Schedule A; Schedule B, Part I-Requirements; Schedule B, Part II-Exceptions.

Copyright 2006-2016 American Land Title Association. All rights reserved.

The use of this Form (or any derivative thereof) is restricted to ALTA licensees and ALTA members in good standing as of the date of use. All other uses are prohibited. Reprinted under license from the American Land Title Association.

COMMITMENT CONDITIONS

1. DEFINITIONS

- (a) "Knowledge" or "Known": Actual or imputed knowledge, but not constructive notice imparted by the Public Records.
- (b) "Land": The land described in Schedule A and affixed improvements that by law constitute real property. The term "Land" does not include any property beyond the lines of the area described in Schedule A, nor any right, title, interest, estate, or easement in abutting streets, roads, avenues, alleys, lanes, ways, or waterways, but this does not modify or limit the extent that a right of access to and from the Land is to be insured by the Policy.
- (c) "Mortgage": A mortgage, deed of trust, or other security instrument, including one evidenced by electronic means authorized by law.
- (d) "Policy": Each contract of title insurance, in a form adopted by the American Land Title Association, issued or to be issued by the Company pursuant to this Commitment.
- (e) "Proposed Insured": Each person identified in Schedule A as the Proposed Insured of each Policy to be issued pursuant to this Commitment.
- (f) "Proposed Policy Amount": Each dollar amount specified in Schedule A as the Proposed Policy Amount of each Policy to be issued pursuant to this Commitment.
- (g) "Public Records": Records established under state statutes at the Commitment Date for the purpose of imparting constructive notice of matters relating to real property to purchasers for value and without Knowledge.
- (h) "Title": The estate or interest described in Schedule A.

2. If all of the Schedule B, Part I—Requirements have not been met within the time period specified in the Commitment to Issue Policy, this Commitment terminates and the Company's liability and obligation end.

3. The Company's liability and obligation is limited by and this Commitment is not valid without:

- (a) the Notice;
- (b) the Commitment to Issue Policy;
- (c) the Commitment Conditions;
- (d) Schedule A;
- (e) Schedule B, Part I—Requirements; and
- (f) Schedule B, Part II—Exceptions.

4. COMPANY'S RIGHT TO AMEND

The Company may amend this Commitment at any time. If the Company amends this Commitment to add a defect, lien, encumbrance, adverse claim, or other matter recorded in the Public Records prior to the Commitment Date, any liability of the Company is limited by Commitment Condition 5. The Company shall not be liable for any other amendment to this Commitment.

5. LIMITATIONS OF LIABILITY

- (a) The Company's liability under Commitment Condition 4 is limited to the Proposed Insured's actual expense incurred in the interval between the Company's delivery to the Proposed Insured of the Commitment and the delivery of the amended Commitment, resulting from the Proposed Insured's good faith reliance to:
 - (i) comply with the Schedule B, Part I—Requirements;
 - (ii) eliminate, with the Company's written consent, any Schedule B, Part II—Exceptions; or
 - (iii) acquire the Title or create the Mortgage covered by this Commitment.
- (b) The Company shall not be liable under Commitment Condition 5(a) if the Proposed Insured requested the amendment or had Knowledge of the matter and did not notify the Company about it in writing.
- (c) The Company will only have liability under Commitment Condition 4 if the Proposed Insured would not have incurred the expense had the Commitment included the added matter when the Commitment was first delivered to the Proposed Insured.
- (d) The Company's liability shall not exceed the lesser of the Proposed Insured's actual expense incurred in good faith and described in Commitment Conditions 5(a)(i) through 5(a)(iii) or the Proposed Policy Amount.
- (e) The Company shall not be liable for the content of the Transaction Identification Data, if any.
- (f) In no event shall the Company be obligated to issue the Policy referred to in this Commitment unless all of the Schedule B, Part I—Requirements have been met to the satisfaction of the Company.
- (g) In any event, the Company's liability is limited by the terms and provisions of the Policy.

This page is only a part of a 2016 ALTA® Commitment for Title Insurance issued by First American Title Insurance Company. This Commitment is not valid without the Notice; the Commitment to Issue Policy; the Commitment Conditions; Schedule A; Schedule B, Part I-Requirements; Schedule B, Part II-Exceptions.

Copyright 2006-2016 American Land Title Association. All rights reserved.

The use of this Form (or any derivative thereof) is restricted to ALTA licensees and ALTA members in good standing as of the date of use. All other uses are prohibited. Reprinted under license from the American Land Title Association.

6. LIABILITY OF THE COMPANY MUST BE BASED ON THIS COMMITMENT

- (a) Only a Proposed Insured identified in Schedule A, and no other person, may make a claim under this Commitment.
- (b) Any claim must be based in contract and must be restricted solely to the terms and provisions of this Commitment.
- (c) Until the Policy is issued, this Commitment, as last revised, is the exclusive and entire agreement between the parties with respect to the subject matter of this Commitment and supersedes all prior commitment negotiations, representations, and proposals of any kind, whether written or oral, express or implied, relating to the subject matter of this Commitment.
- (d) The deletion or modification of any Schedule B, Part II—Exception does not constitute an agreement or obligation to provide coverage beyond the terms and provisions of this Commitment or the Policy.
- (e) Any amendment or endorsement to this Commitment must be in writing and authenticated by a person authorized by the Company.
- (f) When the Policy is issued, all liability and obligation under this Commitment will end and the Company's only liability will be under the Policy.

7. IF THIS COMMITMENT HAS BEEN ISSUED BY AN ISSUING AGENT

The issuing agent is the Company's agent only for the limited purpose of issuing title insurance commitments and policies. The issuing agent is not the Company's agent for the purpose of providing closing or settlement services.

8. PRO-FORMA POLICY

The Company may provide, at the request of a Proposed Insured, a pro-forma policy illustrating the coverage that the Company may provide. A pro-forma policy neither reflects the status of Title at the time that the pro-forma policy is delivered to a Proposed Insured, nor is it a commitment to insure.

9. ARBITRATION

Arbitration provision intentionally removed.

This page is only a part of a 2016 ALTA® Commitment for Title Insurance issued by First American Title Insurance Company. This Commitment is not valid without the Notice; the Commitment to Issue Policy; the Commitment Conditions; Schedule A; Schedule B, Part I-Requirements; Schedule B, Part II-Exceptions.

Copyright 2006-2016 American Land Title Association. All rights reserved.

The use of this Form (or any derivative thereof) is restricted to ALTA licensees and ALTA members in good standing as of the date of use. All other uses are prohibited. Reprinted under license from the American Land Title Association.



First American

Schedule A

ALTA Commitment for Title Insurance

ISSUED BY

First American Title Insurance Company

File No: NCS-1069995-SA1

Transaction Identification Data for reference only:

Issuing Agent: First American Title Insurance Company National Commercial Services

Commitment No.: NCS-1069995-SA1

Property Address: APNS 1192-631-27, 28, 1192-641-15,, Highland, CA

Revision No.: 01

Issuing Office: 18500 Von Karman Ave, Suite 600, Irvine, CA 92612

Issuing Office File No.: NCS-1069995-SA1

Escrow Officer/Assistant: Daniel Bell/Steven Sinohui

Phone: (949)885-2448/(949)885-2469

Email: dbell@firstam.com/ssinohui@firstam.com

Title Officer/Assistant: Jeffery Paschal/

Phone: (949)885-2481/(909)510-6200

Email: JPaschal@firstam.com/NoKamper@firstam.com

SCHEDULE A

1. Commitment Date: May 27, 2021 at 7:30 AM

2. Policy to be issued:

(a) 2006 ALTA® Standard Owner Policy
Proposed Insured: To Be Determined
Proposed Policy Amount: \$ 2,399,285.00

(b) 2006 ALTA® Extended Loan Policy
Proposed Insured: To Be Determined
Proposed Policy Amount: \$ To Be Determined

(c) 2006 ALTA® Policy
Proposed Insured:
Proposed Policy Amount: \$

3. The estate or interest in the Land described or referred to in this Commitment is

Fee Simple

4. The Title is, [at the Commitment Date, vested in:](#)

Abdel Abeskron, a married man as his sole and separate property;

David LaFon and Jean LaFon Thomas;

David L. LaFon and Terry Marsha LaFon, as Trustees of the Family Trust of David L. LaFon and Terry Marsha LaFon dated Jan 16, 1997;

Jean L. Badgett, as Trustee of the Family Trust of Joseph A. Badgett and Jean L. Badgett dated 11/6/2000

5. The Land is described as follows:

See Exhibit "A" attached hereto and made a part hereof

This page is only a part of a 2016 ALTA® Commitment for Title Insurance issued by First American Title Insurance Company. This Commitment is not valid without the Notice; the Commitment to Issue Policy; the Commitment Conditions; Schedule A; Schedule B, Part I-Requirements; Schedule B, Part II-Exceptions.

Copyright 2006-2016 American Land Title Association. All rights reserved.

The use of this Form (or any derivative thereof) is restricted to ALTA licensees and ALTA members in good standing as of the date of use. All other uses are prohibited. Reprinted under license from the American Land Title Association.



First American

Schedule BI & BII

ALTA Commitment for Title Insurance

ISSUED BY

First American Title Insurance Company

File No: NCS-1069995-SA1

Commitment No.: NCS-1069995-SA1

SCHEDULE B, PART I

Requirements

All of the following Requirements must be met:

- A. The Proposed Insured must notify the Company in writing of the name of any party not referred to in this Commitment who will obtain an interest in the Land or who will make a loan on the Land. The Company may then make additional Requirements or Exceptions.
- B. Pay the agreed amount for the estate or interest to be insured.
- C. Pay the premiums, fees, and charges for the Policy to the Company.
- D. Documents satisfactory to the Company that convey the Title or create the Mortgage to be insured, or both, must be properly authorized, executed, delivered, and recorded in the Public Records.
- E. Releases(s) or Reconveyance(s) of Item(s): None
- F. Other: None
- G. You must give us the following information:
 - a. Any off record leases, surveys, etc.
 - b. Statement(s) of Identity, all parties.
 - c. Other:

With respect to the trust referred to in the vesting:

- a. A certification pursuant to Section 18100.5 of the California Probate Code in a form satisfactory to the Company.
- b. Copies of those excerpts from the original trust documents and amendments thereto which designate the trustee and confer upon the trustee the power to act in the pending transaction.
- c. Other requirements which the Company may impose following its review of the material required herein and other information which the Company may require.

This page is only a part of a 2016 ALTA® Commitment for Title Insurance issued by First American Title Insurance Company. This Commitment is not valid without the Notice; the Commitment to Issue Policy; the Commitment Conditions; Schedule A; Schedule B, Part I-Requirements; Schedule B, Part II-Exceptions.

Copyright 2006-2016 American Land Title Association. All rights reserved.

The use of this Form (or any derivative thereof) is restricted to ALTA licensees and ALTA members in good standing as of the date of use. All other uses are prohibited. Reprinted under license from the American Land Title Association.

A deed from the spouse of any married vestee herein be recorded in the public records, or the joinder of the spouse of any married vestee named herein on any conveyance, encumbrance or lease to be executed by the vestee.

The deed should contain the following statement:

"It is the express intent of the grantor, being the spouse of the grantee, to convey all right, title and interest of the grantor, community or otherwise, in and to the herein described property to the grantee as his/her sole and separate property."

The following additional requirements, as indicated by "X", must be met:

- H. Provide information regarding any off-record matters, which may include, but are not limited to: leases, recent works of improvement, or commitment statements in effect under the Environmental Responsibility Acceptance Act, Civil Code Section 850, et seq.

The Company's Owner's Affidavit form (as provided by the company) must be completed and submitted prior to close in order to satisfy this requirement. This Commitment will then be subject to such further exceptions and/or requirements as may be deemed necessary.

- I. An ALTA/NSPS survey of recent date, which complies with the current minimum standard detail requirements for ALTA/NSPS land title surveys, must be submitted to the Company for review. This Commitment will then be subject to such further exceptions and/or requirements as may be deemed necessary.

- J. The following LLC documentation is required from:
- (i) a copy of the Articles of Organization
 - (ii) a copy of the Operating Agreement, if applicable
 - (iii) a Certificate of Good Standing and/or other evidence of current Authority to Conduct Business within the State
 - (iv) express Company Consent to the current transaction

- K. The following partnership documentation is required :
- (i) a copy of the partnership agreement, including all applicable amendments thereto
 - (ii) a Certificate of Good Standing and/or other evidence of current Authority to Conduct Business within the State
 - (iii) express Partnership Consent to the current transaction

- L. The following corporation documentation is required:
- (i) a copy of the Articles of Incorporation
 - (ii) a copy of the Bylaws, including all applicable Amendments thereto
 - (iii) a Certificate of Good Standing and/or other evidence of current Authority to Conduct Business within the State
 - (iv) express Corporate Resolution consenting to the current transaction

- M. Based upon the Company's review of that certain partnership/operating agreement dated **Not disclosed** for the proposed insured herein, the following requirements must be met:

This page is only a part of a 2016 ALTA® Commitment for Title Insurance issued by First American Title Insurance Company. This Commitment is not valid without the Notice; the Commitment to Issue Policy; the Commitment Conditions; Schedule A; Schedule B, Part I-Requirements; Schedule B, Part II-Exceptions.

Copyright 2006-2016 American Land Title Association. All rights reserved.

The use of this Form (or any derivative thereof) is restricted to ALTA licensees and ALTA members in good standing as of the date of use. All other uses are prohibited. Reprinted under license from the American Land Title Association.

Any further amendments to said agreement must be submitted to the Company, together with an affidavit from one of the general partners or members stating that it is a true copy, that said partnership or limited liability company is in full force and effect, and that there have been no further amendments to the agreement. This Commitment will then be subject to such further requirements as may be deemed necessary.

- N. A copy of the complete lease, as referenced in Schedule A, #3 herein, together with any amendments and/or assignments thereto, must be submitted to the Company for review, along with an affidavit executed by the present lessee stating that it is a true copy, that the lease is in full force and effect, and that there have been no further amendments to the lease. This Commitment will then be subject to such further requirements as may be deemed necessary.
- O. Approval from the Company's Underwriting Department must be obtained for issuance of the policy contemplated herein and any endorsements requested thereunder. This Commitment will then be subject to such further requirements as may be required to obtain such approval.
- P. Potential additional requirements, if ALTA Extended coverage is contemplated hereunder, and work on the land has commenced prior to close, some or all of the following requirements, and any other requirements which may be deemed necessary, may need to be met:
- Q. The Company's "Indemnity Agreement I" must be executed by the appropriate parties.
- R. Financial statements from the appropriate parties must be submitted to the Company for review.
- S. A copy of the construction contract must be submitted to the Company for review.
- T. An inspection of the Land must be performed by the Company for verification of the phase of construction.
- U. The Company's "Mechanic's Lien Risk Addendum" form must be completed by a Company employee, based upon information furnished by the appropriate parties involved.

This page is only a part of a 2016 ALTA® Commitment for Title Insurance issued by First American Title Insurance Company. This Commitment is not valid without the Notice; the Commitment to Issue Policy; the Commitment Conditions; Schedule A; Schedule B, Part I-Requirements; Schedule B, Part II-Exceptions.

Copyright 2006-2016 American Land Title Association. All rights reserved.

The use of this Form (or any derivative thereof) is restricted to ALTA licensees and ALTA members in good standing as of the date of use. All other uses are prohibited. Reprinted under license from the American Land Title Association.



First American

Schedule BI & BII (Cont.)

ALTA Commitment for Title Insurance

ISSUED BY

First American Title Insurance Company

File No: NCS-1069995-SA1

Commitment No.: NCS-1069995-SA1

SCHEDULE B, PART II

Exceptions

THIS COMMITMENT DOES NOT REPUBLISH ANY COVENANT, CONDITION, RESTRICTION, OR LIMITATION CONTAINED IN ANY DOCUMENT REFERRED TO IN THIS COMMITMENT TO THE EXTENT THAT THE SPECIFIC COVENANT, CONDITION, RESTRICTION, OR LIMITATION VIOLATES STATE OR FEDERAL LAW BASED ON RACE, COLOR, RELIGION, SEX, SEXUAL ORIENTATION, GENDER IDENTITY, HANDICAP, FAMILIAL STATUS, OR NATIONAL ORIGIN.

The Policy will not insure against loss or damage resulting from the terms and provisions of any lease or easement identified in Schedule A, and will include the following Exceptions unless cleared to the satisfaction of the Company:

1. Any defect, lien, encumbrance, adverse claim, or other matter that appears for the first time in the Public Records or is created, attaches, or is disclosed between the Commitment Date and the date on which all of the Schedule B, Part I-Requirements are met.
2. (a) Taxes or assessments that are not shown as existing liens by the records of any taxing authority that levies taxes or assessments on real property or by the Public Records; (b) proceedings by a public agency that may result in taxes or assessments, or notices of such proceedings, whether or not shown by the records of such agency or by the Public Records.
3. Any facts, rights, interests, or claims that are not shown by the Public Records but that could be ascertained by an inspection of the Land or that may be asserted by persons in possession of the Land.
4. Easements, liens or encumbrances, or claims thereof, not shown by the Public Records.
5. Any encroachment, encumbrance, violation, variation, or adverse circumstance affecting the Title that would be disclosed by an accurate and complete land survey of the Land and not shown by the Public Records.
6. (a) Unpatented mining claims; (b) reservations or exceptions in patents or in Acts authorizing the issuance thereof; (c) water rights, claims or title to water, whether or not the matters excepted under (a), (b), or (c) are shown by the Public Records.
7. General and special taxes and assessments for the fiscal year 2021-2022, a lien not yet due or payable.
8. The lien of supplemental taxes, if any, assessed pursuant to Chapter 3.5 commencing with Section 75 of the California Revenue and Taxation Code.

This page is only a part of a 2016 ALTA® Commitment for Title Insurance issued by First American Title Insurance Company. This Commitment is not valid without the Notice; the Commitment to Issue Policy; the Commitment Conditions; Schedule A; Schedule B, Part I-Requirements; Schedule B, Part II-Exceptions.

Copyright 2006-2016 American Land Title Association. All rights reserved.

The use of this Form (or any derivative thereof) is restricted to ALTA licensees and ALTA members in good standing as of the date of use. All other uses are prohibited. Reprinted under license from the American Land Title Association.

9. This item has been intentionally deleted.
10. Covenants, conditions, restrictions and easements in the document recorded January 30, 1950 as [Book 2521, Page 56](#) of Official Records, but deleting any covenant, condition or restriction indicating a preference, limitation or discrimination based on race, color, religion, sex, handicap, familial status, national origin, sexual orientation, marital status, ancestry, source of income or disability, to the extent such covenants, conditions or restrictions violate Title 42, Section 3604(c), of the United States Codes. Lawful restrictions under state and federal law on the age of occupants in senior housing or housing for older persons shall not be construed as restrictions based on familial status.
11. This item has been intentionally deleted.
12. This item has been intentionally deleted.
13. This item has been intentionally deleted.
14. This item has been intentionally deleted.
15. This item has been intentionally deleted.
16. This item has been intentionally deleted.
17. This item has been intentionally deleted.
18. This item has been intentionally deleted.
19. Any defects, liens, encumbrances or other matters which name parties with the same or similar names as Joseph A. Badgett and Jean L. Badgett. The name search necessary to ascertain the existence of such matters has not been completed. In order to complete this preliminary report or commitment, we will require a statement of information.
20. Any right, title or interest of the spouse, if any, of any married vestee herein.
21. We find no outstanding voluntary liens of record affecting subject property. An inquiry should be made concerning the existence of any unrecorded lien or other indebtedness which could give rise to any security interest in the subject property.
22. Water rights, claims or title to water, whether or not shown by the public records.
23. Rights of parties in possession.

This page is only a part of a 2016 ALTA® Commitment for Title Insurance issued by First American Title Insurance Company. This Commitment is not valid without the Notice; the Commitment to Issue Policy; the Commitment Conditions; Schedule A; Schedule B, Part I-Requirements; Schedule B, Part II-Exceptions.

Copyright 2006-2016 American Land Title Association. All rights reserved.

The use of this Form (or any derivative thereof) is restricted to ALTA licensees and ALTA members in good standing as of the date of use. All other uses are prohibited. Reprinted under license from the American Land Title Association.

ALERT - CA Senate Bill 2 imposes an additional fee of \$75 up to \$225 at the time of recording on certain transactions effective January 1, 2018. Please contact your First American Title representative for more information on how this may affect your closing.

NOTE to proposed insured lender only: No Private transfer fee covenant, as defined in Federal Housing Finance Agency Final Rule 12 CFR Part 1228, that was created and first appears in the Public Records on or after February 8, 2011, encumbers the Title except as follows: None

1. Taxes for proration purposes only for the fiscal year 2020-2021.

First Installment: \$363.36, PAID
Second Installment: \$363.33, PAID
Tax Rate Area: 018042
APN: 1192-631-27-0-000

(Affects Lot 56 of Parcel B)

2. Taxes for proration purposes only for the fiscal year 2020-2021.

First Installment: \$471.29, PAID
Second Installment: \$471.27, PAID
Tax Rate Area: 018042
APN: 1192-631-28-0-000

(Affects Lot 57 of Parcel B)

3. The property covered by this report is vacant land.

4. According to the public records, there has been no conveyance of the land within a period of twenty-four months prior to the date of this report, except as follows:

None

5. This preliminary report/commitment was prepared based upon an application for a policy of title insurance that identified land by street address or assessor's parcel number only. It is the responsibility of the applicant to determine whether the land referred to herein is in fact the land that is to be described in the policy or policies to be issued.

The map attached, if any, may or may not be a survey of the land depicted thereon. First American Title Insurance Company expressly disclaims any liability for loss or damage which may result from reliance on this map except to the extent coverage for such loss or damage is expressly provided by the terms and provisions of this Commitment or the Policy, if any, to which the map is attached.

This page is only a part of a 2016 ALTA® Commitment for Title Insurance issued by First American Title Insurance Company. This Commitment is not valid without the Notice; the Commitment to Issue Policy; the Commitment Conditions; Schedule A; Schedule B, Part I-Requirements; Schedule B, Part II-Exceptions.

Copyright 2006-2016 American Land Title Association. All rights reserved.

The use of this Form (or any derivative thereof) is restricted to ALTA licensees and ALTA members in good standing as of the date of use. All other uses are prohibited. Reprinted under license from the American Land Title Association.



First American

ISSUED BY

First American Title Insurance Company

File No: NCS-1069995-SA1

Exhibit A

File No.: NCS-1069995-SA1

The Land referred to herein below is situated in the City of Highland, County of San Bernardino, State of California, and is described as follows:

PARCEL A:

INTENTIONALLY DELETED

PARCEL B:

LOTS 56 AND 57, TRACT NO. 2060, AS PER PLAT RECORDED IN [BOOK 29 OF MAPS, PAGE 65](#), RECORDS OF SAID COUNTY.

EXCEPT THE WEST 24 FEET OF SAID LOT 56.

PARCEL C:

INTENTIONALLY DELETED

For conveyancing purposes only: APN 1192-631-27-0-000 (Affects: Lot 56 of Parcel B)

APN 1192-631-28-0-000 (Affects: Lot 57 of Parcel B)

This page is only a part of a 2016 ALTA® Commitment for Title Insurance issued by First American Title Insurance Company. This Commitment is not valid without the Notice; the Commitment to Issue Policy; the Commitment Conditions; Schedule A; Schedule B, Part I-Requirements; Schedule B, Part II-Exceptions.

Copyright 2006-2016 American Land Title Association. All rights reserved.

The use of this Form (or any derivative thereof) is restricted to ALTA licensees and ALTA members in good standing as of the date of use. All other uses are prohibited. Reprinted under license from the American Land Title Association.



First American

Commitment

ALTA Commitment for Title Insurance

ISSUED BY

First American Title Insurance Company

File No: NCS-1077435-SA1

COMMITMENT FOR TITLE INSURANCE

Issued By

FIRST AMERICAN TITLE INSURANCE COMPANY

NOTICE

IMPORTANT-READ CAREFULLY: THIS COMMITMENT IS AN OFFER TO ISSUE ONE OR MORE TITLE INSURANCE POLICIES. ALL CLAIMS OR REMEDIES SOUGHT AGAINST THE COMPANY INVOLVING THE CONTENT OF THIS COMMITMENT OR THE POLICY MUST BE BASED SOLELY IN CONTRACT.

THIS COMMITMENT IS NOT AN ABSTRACT OF TITLE, REPORT OF THE CONDITION OF TITLE, LEGAL OPINION, OPINION OF TITLE, OR OTHER REPRESENTATION OF THE STATUS OF TITLE. THE PROCEDURES USED BY THE COMPANY TO DETERMINE INSURABILITY OF THE TITLE, INCLUDING ANY SEARCH AND EXAMINATION, ARE PROPRIETARY TO THE COMPANY, WERE PERFORMED SOLELY FOR THE BENEFIT OF THE COMPANY, AND CREATE NO EXTRACONTRACTUAL LIABILITY TO ANY PERSON, INCLUDING A PROPOSED INSURED.

THE COMPANY'S OBLIGATION UNDER THIS COMMITMENT IS TO ISSUE A POLICY TO A PROPOSED INSURED IDENTIFIED IN SCHEDULE A IN ACCORDANCE WITH THE TERMS AND PROVISIONS OF THIS COMMITMENT. THE COMPANY HAS NO LIABILITY OR OBLIGATION INVOLVING THE CONTENT OF THIS COMMITMENT TO ANY OTHER PERSON.

COMMITMENT TO ISSUE POLICY

Subject to the Notice; Schedule B, Part I-Requirements; Schedule B, Part II-Exceptions; and the Commitment Conditions, ***First American Title Insurance Company***, a Nebraska Corporation (the "Company"), commits to issue the Policy according to the terms and provisions of this Commitment. This Commitment is effective as of the Commitment Date shown in Schedule A for each Policy described in Schedule A, only when the Company has entered in Schedule A both the specified dollar amount as the Proposed Policy Amount and the name of the Proposed Insured.

If all of the Schedule B, Part I-Requirements have not been met within six months after the Commitment Date, this Commitment terminates and the Company's liability and obligation end.

First American Title Insurance Company

Dennis J. Gilmore, President

Greg L. Smith, Secretary

If this jacket was created electronically, it constitutes an original document.

This page is only a part of a 2016 ALTA® Commitment for Title Insurance issued by First American Title Insurance Company. This Commitment is not valid without the Notice; the Commitment to Issue Policy; the Commitment Conditions; Schedule A; Schedule B, Part I-Requirements; Schedule B, Part II-Exceptions.

Copyright 2006-2016 American Land Title Association. All rights reserved.

The use of this Form (or any derivative thereof) is restricted to ALTA licensees and ALTA members in good standing as of the date of use. All other uses are prohibited. Reprinted under license from the American Land Title Association.

COMMITMENT CONDITIONS

1. DEFINITIONS

- (a) "Knowledge" or "Known": Actual or imputed knowledge, but not constructive notice imparted by the Public Records.
- (b) "Land": The land described in Schedule A and affixed improvements that by law constitute real property. The term "Land" does not include any property beyond the lines of the area described in Schedule A, nor any right, title, interest, estate, or easement in abutting streets, roads, avenues, alleys, lanes, ways, or waterways, but this does not modify or limit the extent that a right of access to and from the Land is to be insured by the Policy.
- (c) "Mortgage": A mortgage, deed of trust, or other security instrument, including one evidenced by electronic means authorized by law.
- (d) "Policy": Each contract of title insurance, in a form adopted by the American Land Title Association, issued or to be issued by the Company pursuant to this Commitment.
- (e) "Proposed Insured": Each person identified in Schedule A as the Proposed Insured of each Policy to be issued pursuant to this Commitment.
- (f) "Proposed Policy Amount": Each dollar amount specified in Schedule A as the Proposed Policy Amount of each Policy to be issued pursuant to this Commitment.
- (g) "Public Records": Records established under state statutes at the Commitment Date for the purpose of imparting constructive notice of matters relating to real property to purchasers for value and without Knowledge.
- (h) "Title": The estate or interest described in Schedule A.

2. If all of the Schedule B, Part I—Requirements have not been met within the time period specified in the Commitment to Issue Policy, this Commitment terminates and the Company's liability and obligation end.

3. The Company's liability and obligation is limited by and this Commitment is not valid without:

- (a) the Notice;
- (b) the Commitment to Issue Policy;
- (c) the Commitment Conditions;
- (d) Schedule A;
- (e) Schedule B, Part I—Requirements; and
- (f) Schedule B, Part II—Exceptions.

4. COMPANY'S RIGHT TO AMEND

The Company may amend this Commitment at any time. If the Company amends this Commitment to add a defect, lien, encumbrance, adverse claim, or other matter recorded in the Public Records prior to the Commitment Date, any liability of the Company is limited by Commitment Condition 5. The Company shall not be liable for any other amendment to this Commitment.

5. LIMITATIONS OF LIABILITY

- (a) The Company's liability under Commitment Condition 4 is limited to the Proposed Insured's actual expense incurred in the interval between the Company's delivery to the Proposed Insured of the Commitment and the delivery of the amended Commitment, resulting from the Proposed Insured's good faith reliance to:
 - (i) comply with the Schedule B, Part I—Requirements;
 - (ii) eliminate, with the Company's written consent, any Schedule B, Part II—Exceptions; or
 - (iii) acquire the Title or create the Mortgage covered by this Commitment.
- (b) The Company shall not be liable under Commitment Condition 5(a) if the Proposed Insured requested the amendment or had Knowledge of the matter and did not notify the Company about it in writing.
- (c) The Company will only have liability under Commitment Condition 4 if the Proposed Insured would not have incurred the expense had the Commitment included the added matter when the Commitment was first delivered to the Proposed Insured.
- (d) The Company's liability shall not exceed the lesser of the Proposed Insured's actual expense incurred in good faith and described in Commitment Conditions 5(a)(i) through 5(a)(iii) or the Proposed Policy Amount.
- (e) The Company shall not be liable for the content of the Transaction Identification Data, if any.
- (f) In no event shall the Company be obligated to issue the Policy referred to in this Commitment unless all of the Schedule B, Part I—Requirements have been met to the satisfaction of the Company.
- (g) In any event, the Company's liability is limited by the terms and provisions of the Policy.

This page is only a part of a 2016 ALTA® Commitment for Title Insurance issued by First American Title Insurance Company. This Commitment is not valid without the Notice; the Commitment to Issue Policy; the Commitment Conditions; Schedule A; Schedule B, Part I-Requirements; Schedule B, Part II-Exceptions.

Copyright 2006-2016 American Land Title Association. All rights reserved.

The use of this Form (or any derivative thereof) is restricted to ALTA licensees and ALTA members in good standing as of the date of use. All other uses are prohibited. Reprinted under license from the American Land Title Association.

6. LIABILITY OF THE COMPANY MUST BE BASED ON THIS COMMITMENT

- (a) Only a Proposed Insured identified in Schedule A, and no other person, may make a claim under this Commitment.
- (b) Any claim must be based in contract and must be restricted solely to the terms and provisions of this Commitment.
- (c) Until the Policy is issued, this Commitment, as last revised, is the exclusive and entire agreement between the parties with respect to the subject matter of this Commitment and supersedes all prior commitment negotiations, representations, and proposals of any kind, whether written or oral, express or implied, relating to the subject matter of this Commitment.
- (d) The deletion or modification of any Schedule B, Part II—Exception does not constitute an agreement or obligation to provide coverage beyond the terms and provisions of this Commitment or the Policy.
- (e) Any amendment or endorsement to this Commitment must be in writing and authenticated by a person authorized by the Company.
- (f) When the Policy is issued, all liability and obligation under this Commitment will end and the Company's only liability will be under the Policy.

7. IF THIS COMMITMENT HAS BEEN ISSUED BY AN ISSUING AGENT

The issuing agent is the Company's agent only for the limited purpose of issuing title insurance commitments and policies. The issuing agent is not the Company's agent for the purpose of providing closing or settlement services.

8. PRO-FORMA POLICY

The Company may provide, at the request of a Proposed Insured, a pro-forma policy illustrating the coverage that the Company may provide. A pro-forma policy neither reflects the status of Title at the time that the pro-forma policy is delivered to a Proposed Insured, nor is it a commitment to insure.

9. ARBITRATION

Arbitration provision intentionally removed.

This page is only a part of a 2016 ALTA® Commitment for Title Insurance issued by First American Title Insurance Company. This Commitment is not valid without the Notice; the Commitment to Issue Policy; the Commitment Conditions; Schedule A; Schedule B, Part I-Requirements; Schedule B, Part II-Exceptions.

Copyright 2006-2016 American Land Title Association. All rights reserved.

The use of this Form (or any derivative thereof) is restricted to ALTA licensees and ALTA members in good standing as of the date of use. All other uses are prohibited. Reprinted under license from the American Land Title Association.



First American

Schedule A

ALTA Commitment for Title Insurance

ISSUED BY

First American Title Insurance Company

File No: NCS-1077435-SA1

Transaction Identification Data for reference only:

Issuing Agent: First American Title Insurance Company National Commercial Services

Commitment No.: NCS-1077435-SA1

Property Address: 27085 5th Street, Highland, CA 92346

Revision No.:

Issuing Office: 18500 Von Karman Ave, Suite 600, Irvine, CA 92612

Issuing Office File No.: NCS-1077435-SA1

Escrow Officer/Assistant: Daniel Bell/Steven Sinohui

Phone: (949)885-2448/(949)885-2469

Email: dbell@firstam.com/ssinohui@firstam.com

Title Officer/Assistant: Jeffery Paschal/Candyce Vega

Phone: (949)885-2481/(949)885-2443

Email: JPaschal@firstam.com/CVega@firstam.com

SCHEDULE A

1. Commitment Date: July 02, 2021 at 7:30 AM
2. Policy to be issued:
 - (a) 2006 ALTA® Standard Owner Policy
Proposed Insured: Lake Creek Industrial LLC and/or assignee
Proposed Policy Amount: \$ 800,500.00
 - (b) 2006 ALTA® Policy
Proposed Insured:
Proposed Policy Amount: \$ 0.00
 - (c) 2006 ALTA® Policy
Proposed Insured:
Proposed Policy Amount: \$
3. The estate or interest in the Land described or referred to in this Commitment is

Fee
4. The Title is, [at the Commitment Date, vested in:](#)

Bog, LLC
5. The Land is described as follows:

See Exhibit "A" attached hereto and made a part hereof

This page is only a part of a 2016 ALTA® Commitment for Title Insurance issued by First American Title Insurance Company. This Commitment is not valid without the Notice; the Commitment to Issue Policy; the Commitment Conditions; Schedule A; Schedule B, Part I-Requirements; Schedule B, Part II-Exceptions.

Copyright 2006-2016 American Land Title Association. All rights reserved.

The use of this Form (or any derivative thereof) is restricted to ALTA licensees and ALTA members in good standing as of the date of use. All other uses are prohibited. Reprinted under license from the American Land Title Association.



First American

Schedule BI & BII

ALTA Commitment for Title Insurance

ISSUED BY

First American Title Insurance Company

File No: NCS-1077435-SA1

Commitment No.: NCS-1077435-SA1

SCHEDULE B, PART I

Requirements

All of the following Requirements must be met:

- A. The Proposed Insured must notify the Company in writing of the name of any party not referred to in this Commitment who will obtain an interest in the Land or who will make a loan on the Land. The Company may then make additional Requirements or Exceptions.
- B. Pay the agreed amount for the estate or interest to be insured.
- C. Pay the premiums, fees, and charges for the Policy to the Company.
- D. Documents satisfactory to the Company that convey the Title or create the Mortgage to be insured, or both, must be properly authorized, executed, delivered, and recorded in the Public Records.
- E. Releases(s) or Reconveyance(s) of Item(s): 11 and 12
- F. Other: None
- G. You must give us the following information:
 - a. Any off record leases, surveys, etc.
 - b. Statement(s) of Identity, all parties.
 - c. Other:

With respect to Bog, LLC, a certificate of revivor and a certificate of relief from contract voidability issued by the Franchise Tax Board of the State of California.

The following additional requirements, as indicated by "X", must be met:

- H. Provide information regarding any off-record matters, which may include, but are not limited to: leases, recent works of improvement, or commitment statements in effect under the Environmental Responsibility Acceptance Act, Civil Code Section 850, et seq.

The Company's Owner's Affidavit form (as provided by the company) must be completed and submitted prior to close in order to satisfy this requirement. This Commitment will then be subject to such further exceptions and/or requirements as may be deemed necessary.

- I. An ALTA/NSPS survey of recent date, which complies with the current minimum standard detail requirements for ALTA/NSPS land title surveys, must be submitted to the Company

This page is only a part of a 2016 ALTA® Commitment for Title Insurance issued by First American Title Insurance Company. This Commitment is not valid without the Notice; the Commitment to Issue Policy; the Commitment Conditions; Schedule A; Schedule B, Part I-Requirements; Schedule B, Part II-Exceptions.

Copyright 2006-2016 American Land Title Association. All rights reserved.

The use of this Form (or any derivative thereof) is restricted to ALTA licensees and ALTA members in good standing as of the date of use. All other uses are prohibited. Reprinted under license from the American Land Title Association.

for review. This Commitment will then be subject to such further exceptions and/or requirements as may be deemed necessary.

- J. The following LLC documentation is required from:
- (i) a copy of the Articles of Organization
 - (ii) a copy of the Operating Agreement, if applicable
 - (iii) a Certificate of Good Standing and/or other evidence of current Authority to Conduct Business within the State
 - (iv) express Company Consent to the current transaction
- K. The following partnership documentation is required :
- (i) a copy of the partnership agreement, including all applicable amendments thereto
 - (ii) a Certificate of Good Standing and/or other evidence of current Authority to Conduct Business within the State
 - (iii) express Partnership Consent to the current transaction
- L. The following corporation documentation is required:
- (i) a copy of the Articles of Incorporation
 - (ii) a copy of the Bylaws, including all applicable Amendments thereto
 - (iii) a Certificate of Good Standing and/or other evidence of current Authority to Conduct Business within the State
 - (iv) express Corporate Resolution consenting to the current transaction
- M. Based upon the Company's review of that certain partnership/operating agreement dated **Not disclosed** for the proposed insured herein, the following requirements must be met: Any further amendments to said agreement must be submitted to the Company, together with an affidavit from one of the general partners or members stating that it is a true copy, that said partnership or limited liability company is in full force and effect, and that there have been no further amendments to the agreement. This Commitment will then be subject to such further requirements as may be deemed necessary.
- N. A copy of the complete lease, as referenced in Schedule A, #3 herein, together with any amendments and/or assignments thereto, must be submitted to the Company for review, along with an affidavit executed by the present lessee stating that it is a true copy, that the lease is in full force and effect, and that there have been no further amendments to the lease. This Commitment will then be subject to such further requirements as may be deemed necessary.
- O. Approval from the Company's Underwriting Department must be obtained for issuance of the policy contemplated herein and any endorsements requested thereunder. This Commitment will then be subject to such further requirements as may be required to obtain such approval.
- P. Potential additional requirements, if ALTA Extended coverage is contemplated hereunder, and work on the land has commenced prior to close, some or all of the following requirements, and any other requirements which may be deemed necessary, may need to be met:

This page is only a part of a 2016 ALTA® Commitment for Title Insurance issued by First American Title Insurance Company. This Commitment is not valid without the Notice; the Commitment to Issue Policy; the Commitment Conditions; Schedule A; Schedule B, Part I-Requirements; Schedule B, Part II-Exceptions.

Copyright 2006-2016 American Land Title Association. All rights reserved.

The use of this Form (or any derivative thereof) is restricted to ALTA licensees and ALTA members in good standing as of the date of use. All other uses are prohibited. Reprinted under license from the American Land Title Association.

- Q. The Company's "Indemnity Agreement I" must be executed by the appropriate parties.
- R. Financial statements from the appropriate parties must be submitted to the Company for review.
- S. A copy of the construction contract must be submitted to the Company for review.
- T. An inspection of the Land must be performed by the Company for verification of the phase of construction.
- U. The Company's "Mechanic's Lien Risk Addendum" form must be completed by a Company employee, based upon information furnished by the appropriate parties involved.

This page is only a part of a 2016 ALTA® Commitment for Title Insurance issued by First American Title Insurance Company. This Commitment is not valid without the Notice; the Commitment to Issue Policy; the Commitment Conditions; Schedule A; Schedule B, Part I-Requirements; Schedule B, Part II-Exceptions.

Copyright 2006-2016 American Land Title Association. All rights reserved.

The use of this Form (or any derivative thereof) is restricted to ALTA licensees and ALTA members in good standing as of the date of use. All other uses are prohibited. Reprinted under license from the American Land Title Association.



First American

Schedule BI & BII (Cont.)

ALTA Commitment for Title Insurance

ISSUED BY

First American Title Insurance Company

File No: NCS-1077435-SA1

Commitment No.: NCS-1077435-SA1

SCHEDULE B, PART II

Exceptions

THIS COMMITMENT DOES NOT REPUBLISH ANY COVENANT, CONDITION, RESTRICTION, OR LIMITATION CONTAINED IN ANY DOCUMENT REFERRED TO IN THIS COMMITMENT TO THE EXTENT THAT THE SPECIFIC COVENANT, CONDITION, RESTRICTION, OR LIMITATION VIOLATES STATE OR FEDERAL LAW BASED ON RACE, COLOR, RELIGION, SEX, SEXUAL ORIENTATION, GENDER IDENTITY, HANDICAP, FAMILIAL STATUS, OR NATIONAL ORIGIN.

The Policy will not insure against loss or damage resulting from the terms and provisions of any lease or easement identified in Schedule A, and will include the following Exceptions unless cleared to the satisfaction of the Company:

1. Any defect, lien, encumbrance, adverse claim, or other matter that appears for the first time in the Public Records or is created, attaches, or is disclosed between the Commitment Date and the date on which all of the Schedule B, Part I-Requirements are met.
2. (a) Taxes or assessments that are not shown as existing liens by the records of any taxing authority that levies taxes or assessments on real property or by the Public Records; (b) proceedings by a public agency that may result in taxes or assessments, or notices of such proceedings, whether or not shown by the records of such agency or by the Public Records.
3. Any facts, rights, interests, or claims that are not shown by the Public Records but that could be ascertained by an inspection of the Land or that may be asserted by persons in possession of the Land.
4. Easements, liens or encumbrances, or claims thereof, not shown by the Public Records.
5. Any encroachment, encumbrance, violation, variation, or adverse circumstance affecting the Title that would be disclosed by an accurate and complete land survey of the Land and not shown by the Public Records.
6. (a) Unpatented mining claims; (b) reservations or exceptions in patents or in Acts authorizing the issuance thereof; (c) water rights, claims or title to water, whether or not the matters excepted under (a), (b), or (c) are shown by the Public Records.
7. General and special taxes and assessments for the fiscal year 2021-2022, a lien not yet due or payable.
8. The lien of supplemental taxes, if any, assessed pursuant to Chapter 3.5 commencing with Section 75 of the California Revenue and Taxation Code.

This page is only a part of a 2016 ALTA® Commitment for Title Insurance issued by First American Title Insurance Company. This Commitment is not valid without the Notice; the Commitment to Issue Policy; the Commitment Conditions; Schedule A; Schedule B, Part I-Requirements; Schedule B, Part II-Exceptions.

Copyright 2006-2016 American Land Title Association. All rights reserved.

The use of this Form (or any derivative thereof) is restricted to ALTA licensees and ALTA members in good standing as of the date of use. All other uses are prohibited. Reprinted under license from the American Land Title Association.

9. Covenants, conditions, restrictions and easements in the document recorded April 14, 1927 as [Book 219, Page 157](#) of Official Records, which provide that a violation thereof shall not defeat or render invalid the lien of any first mortgage or deed of trust made in good faith and for value, but deleting any covenant, condition, or restriction, if any, indicating a preference, limitation, or discrimination based on race, color, religion, sex, gender, gender identity, gender expression, sexual orientation, familial status, marital status, disability, handicap, veteran or military status, genetic information, national origin, source of income as defined in subdivision (p) of Section 12955, or ancestry, to the extent that such covenants, conditions or restrictions violate applicable state or federal laws. Lawful restrictions under state and federal law on the age of occupants in senior housing or housing for older persons shall not be construed as restrictions based on familial status.
10. An easement for pipelines and incidental purposes, recorded February 18, 1944 as [Book 6090, Page 477](#) of Official Records.

In Favor of: East San Bernardino County Water District
 Affects: as described therein

11. A Deed of Trust to secure an original indebtedness of \$47,000.00 recorded September 08, 1988 as Instrument No. [88-299838](#) of Official Records.

Dated: August 24, 1988
 Trustor: Eric McKenzie and Hope McKenzie (husband and wife)
 Trustee: Redlands Financial Services, Inc., a California corporation
 Beneficiary: Nora Bardowell and Melbourne Bardowell (Mother and Son)

12. A Deed of Trust to secure an original indebtedness of \$50,000.00 recorded December 23, 1991 as Instrument No. [91-483805](#) of Official Records.

Dated: November 06, 1991
 Trustor: Eric McKenzie and Hope McKenzie (Husband and wife)
 Trustee: Nora L. Bardowell
 Beneficiary: Nora L. Bardowell and Melbourne L. Bardowell (Mother and Son)

13. Water rights, claims or title to water, whether or not shown by the Public Records.
14. Rights of parties in possession.

This page is only a part of a 2016 ALTA® Commitment for Title Insurance issued by First American Title Insurance Company. This Commitment is not valid without the Notice; the Commitment to Issue Policy; the Commitment Conditions; Schedule A; Schedule B, Part I-Requirements; Schedule B, Part II-Exceptions.

Copyright 2006-2016 American Land Title Association. All rights reserved.

The use of this Form (or any derivative thereof) is restricted to ALTA licensees and ALTA members in good standing as of the date of use. All other uses are prohibited. Reprinted under license from the American Land Title Association.

ALERT - CA Senate Bill 2 imposes an additional fee of \$75 up to \$225 at the time of recording on certain transactions effective January 1, 2018. Please contact your First American Title representative for more information on how this may affect your closing.

1. Taxes for proration purposes only for the fiscal year 2020-2021.

First Installment: \$593.95, PAID
Second Installment: \$593.94, PAID
Tax Rate Area: 018042
APN: 1192-631-14-0-000

2. According to the latest available equalized assessment roll in the office of the county tax assessor, there is located on the land a(n) Commercial Structure known as 27085 East 5th Street, Highland, CA.
3. According to the public records, there has been no conveyance of the land within a period of twenty-four months prior to the date of this report, except as follows:

None
4. This preliminary report/commitment was prepared based upon an application for a policy of title insurance that identified land by street address or assessor's parcel number only. It is the responsibility of the applicant to determine whether the land referred to herein is in fact the land that is to be described in the policy or policies to be issued.

The map attached, if any, may or may not be a survey of the land depicted thereon. First American Title Insurance Company expressly disclaims any liability for loss or damage which may result from reliance on this map except to the extent coverage for such loss or damage is expressly provided by the terms and provisions of this Commitment or the Policy, if any, to which the map is attached.

This page is only a part of a 2016 ALTA® Commitment for Title Insurance issued by First American Title Insurance Company. This Commitment is not valid without the Notice; the Commitment to Issue Policy; the Commitment Conditions; Schedule A; Schedule B, Part I-Requirements; Schedule B, Part II-Exceptions.

Copyright 2006-2016 American Land Title Association. All rights reserved.

The use of this Form (or any derivative thereof) is restricted to ALTA licensees and ALTA members in good standing as of the date of use. All other uses are prohibited. Reprinted under license from the American Land Title Association.



First American

ISSUED BY

First American Title Insurance Company

File No: NCS-1077435-SA1

Exhibit A

File No.: NCS-1077435-SA1

The Land referred to herein below is situated in the City of Highland, County of San Bernardino, State of California, and is described as follows:

LOT 32 OF BLUE RIBBON FARMS, TRACT NO. 2060, AS PER MAP RECORDED IN [BOOK 29 OF MAPS, PAGE 65](#), RECORDS OF SAID COUNTY.

EXCEPTING THEREFROM THAT PORTION LYING NORTHERLY OF A STRIP OF LAND 82 1/2 FEET IN WIDTH ACROSS LOT 32 OF TRACT 2060, BLUE RIBBON FARMS, AS ABOVE DESCRIBED BEING 41.25 FEET IN WIDTH ON EACH SIDE OF A CENTER LINE WHICH ENTERS SAID LOT AT A POINT ON IT WEST LINE 191.76 FEET SOUTHERLY FROM ITS NORTHWEST CORNER AND RUNS THENCE SOUTH 85° 02' 30" EAST, 100 FEET, MORE OR LESS, TO A POINT OF EXIT, ON THE EAST LINE OF AFORESAID LOT 32, DISTANT 193.90 FEET SOUTHERLY FROM THE NORTHEAST CORNER OF SAID LOT 32.

For conveyancing purposes only: APN 1192-631-14-0-000

This page is only a part of a 2016 ALTA® Commitment for Title Insurance issued by First American Title Insurance Company. This Commitment is not valid without the Notice; the Commitment to Issue Policy; the Commitment Conditions; Schedule A; Schedule B, Part I-Requirements; Schedule B, Part II-Exceptions.

Copyright 2006-2016 American Land Title Association. All rights reserved.

The use of this Form (or any derivative thereof) is restricted to ALTA licensees and ALTA members in good standing as of the date of use. All other uses are prohibited. Reprinted under license from the American Land Title Association.



First American

Commitment

ALTA Commitment for Title Insurance

ISSUED BY

First American Title Insurance Company

File No: NCS-1069758-8-SA1

COMMITMENT FOR TITLE INSURANCE

Issued By

FIRST AMERICAN TITLE INSURANCE COMPANY

NOTICE

IMPORTANT-READ CAREFULLY: THIS COMMITMENT IS AN OFFER TO ISSUE ONE OR MORE TITLE INSURANCE POLICIES. ALL CLAIMS OR REMEDIES SOUGHT AGAINST THE COMPANY INVOLVING THE CONTENT OF THIS COMMITMENT OR THE POLICY MUST BE BASED SOLELY IN CONTRACT.

THIS COMMITMENT IS NOT AN ABSTRACT OF TITLE, REPORT OF THE CONDITION OF TITLE, LEGAL OPINION, OPINION OF TITLE, OR OTHER REPRESENTATION OF THE STATUS OF TITLE. THE PROCEDURES USED BY THE COMPANY TO DETERMINE INSURABILITY OF THE TITLE, INCLUDING ANY SEARCH AND EXAMINATION, ARE PROPRIETARY TO THE COMPANY, WERE PERFORMED SOLELY FOR THE BENEFIT OF THE COMPANY, AND CREATE NO EXTRACTIONAL LIABILITY TO ANY PERSON, INCLUDING A PROPOSED INSURED.

THE COMPANY'S OBLIGATION UNDER THIS COMMITMENT IS TO ISSUE A POLICY TO A PROPOSED INSURED IDENTIFIED IN SCHEDULE A IN ACCORDANCE WITH THE TERMS AND PROVISIONS OF THIS COMMITMENT. THE COMPANY HAS NO LIABILITY OR OBLIGATION INVOLVING THE CONTENT OF THIS COMMITMENT TO ANY OTHER PERSON.

COMMITMENT TO ISSUE POLICY

Subject to the Notice; Schedule B, Part I-Requirements; Schedule B, Part II-Exceptions; and the Commitment Conditions, ***First American Title Insurance Company***, a Nebraska Corporation (the "Company"), commits to issue the Policy according to the terms and provisions of this Commitment. This Commitment is effective as of the Commitment Date shown in Schedule A for each Policy described in Schedule A, only when the Company has entered in Schedule A both the specified dollar amount as the Proposed Policy Amount and the name of the Proposed Insured.

If all of the Schedule B, Part I-Requirements have not been met within six months after the Commitment Date, this Commitment terminates and the Company's liability and obligation end.

First American Title Insurance Company

Dennis J. Gilmore, President

Greg L. Smith, Secretary

If this jacket was created electronically, it constitutes an original document.

This page is only a part of a 2016 ALTA® Commitment for Title Insurance issued by First American Title Insurance Company. This Commitment is not valid without the Notice; the Commitment to Issue Policy; the Commitment Conditions; Schedule A; Schedule B, Part I-Requirements; Schedule B, Part II-Exceptions.

Copyright 2006-2016 American Land Title Association. All rights reserved.

The use of this Form (or any derivative thereof) is restricted to ALTA licensees and ALTA members in good standing as of the date of use. All other uses are prohibited. Reprinted under license from the American Land Title Association.

COMMITMENT CONDITIONS

1. DEFINITIONS

- (a) "Knowledge" or "Known": Actual or imputed knowledge, but not constructive notice imparted by the Public Records.
- (b) "Land": The land described in Schedule A and affixed improvements that by law constitute real property. The term "Land" does not include any property beyond the lines of the area described in Schedule A, nor any right, title, interest, estate, or easement in abutting streets, roads, avenues, alleys, lanes, ways, or waterways, but this does not modify or limit the extent that a right of access to and from the Land is to be insured by the Policy.
- (c) "Mortgage": A mortgage, deed of trust, or other security instrument, including one evidenced by electronic means authorized by law.
- (d) "Policy": Each contract of title insurance, in a form adopted by the American Land Title Association, issued or to be issued by the Company pursuant to this Commitment.
- (e) "Proposed Insured": Each person identified in Schedule A as the Proposed Insured of each Policy to be issued pursuant to this Commitment.
- (f) "Proposed Policy Amount": Each dollar amount specified in Schedule A as the Proposed Policy Amount of each Policy to be issued pursuant to this Commitment.
- (g) "Public Records": Records established under state statutes at the Commitment Date for the purpose of imparting constructive notice of matters relating to real property to purchasers for value and without Knowledge.
- (h) "Title": The estate or interest described in Schedule A.

2. If all of the Schedule B, Part I—Requirements have not been met within the time period specified in the Commitment to Issue Policy, this Commitment terminates and the Company's liability and obligation end.

3. The Company's liability and obligation is limited by and this Commitment is not valid without:

- (a) the Notice;
- (b) the Commitment to Issue Policy;
- (c) the Commitment Conditions;
- (d) Schedule A;
- (e) Schedule B, Part I—Requirements; and
- (f) Schedule B, Part II—Exceptions.

4. COMPANY'S RIGHT TO AMEND

The Company may amend this Commitment at any time. If the Company amends this Commitment to add a defect, lien, encumbrance, adverse claim, or other matter recorded in the Public Records prior to the Commitment Date, any liability of the Company is limited by Commitment Condition 5. The Company shall not be liable for any other amendment to this Commitment.

5. LIMITATIONS OF LIABILITY

- (a) The Company's liability under Commitment Condition 4 is limited to the Proposed Insured's actual expense incurred in the interval between the Company's delivery to the Proposed Insured of the Commitment and the delivery of the amended Commitment, resulting from the Proposed Insured's good faith reliance to:
 - (i) comply with the Schedule B, Part I—Requirements;
 - (ii) eliminate, with the Company's written consent, any Schedule B, Part II—Exceptions; or
 - (iii) acquire the Title or create the Mortgage covered by this Commitment.
- (b) The Company shall not be liable under Commitment Condition 5(a) if the Proposed Insured requested the amendment or had Knowledge of the matter and did not notify the Company about it in writing.
- (c) The Company will only have liability under Commitment Condition 4 if the Proposed Insured would not have incurred the expense had the Commitment included the added matter when the Commitment was first delivered to the Proposed Insured.
- (d) The Company's liability shall not exceed the lesser of the Proposed Insured's actual expense incurred in good faith and described in Commitment Conditions 5(a)(i) through 5(a)(iii) or the Proposed Policy Amount.
- (e) The Company shall not be liable for the content of the Transaction Identification Data, if any.
- (f) In no event shall the Company be obligated to issue the Policy referred to in this Commitment unless all of the Schedule B, Part I—Requirements have been met to the satisfaction of the Company.
- (g) In any event, the Company's liability is limited by the terms and provisions of the Policy.

This page is only a part of a 2016 ALTA® Commitment for Title Insurance issued by First American Title Insurance Company. This Commitment is not valid without the Notice; the Commitment to Issue Policy; the Commitment Conditions; Schedule A; Schedule B, Part I-Requirements; Schedule B, Part II-Exceptions.

Copyright 2006-2016 American Land Title Association. All rights reserved.

The use of this Form (or any derivative thereof) is restricted to ALTA licensees and ALTA members in good standing as of the date of use. All other uses are prohibited. Reprinted under license from the American Land Title Association.

6. LIABILITY OF THE COMPANY MUST BE BASED ON THIS COMMITMENT

- (a) Only a Proposed Insured identified in Schedule A, and no other person, may make a claim under this Commitment.
- (b) Any claim must be based in contract and must be restricted solely to the terms and provisions of this Commitment.
- (c) Until the Policy is issued, this Commitment, as last revised, is the exclusive and entire agreement between the parties with respect to the subject matter of this Commitment and supersedes all prior commitment negotiations, representations, and proposals of any kind, whether written or oral, express or implied, relating to the subject matter of this Commitment.
- (d) The deletion or modification of any Schedule B, Part II—Exception does not constitute an agreement or obligation to provide coverage beyond the terms and provisions of this Commitment or the Policy.
- (e) Any amendment or endorsement to this Commitment must be in writing and authenticated by a person authorized by the Company.
- (f) When the Policy is issued, all liability and obligation under this Commitment will end and the Company's only liability will be under the Policy.

7. IF THIS COMMITMENT HAS BEEN ISSUED BY AN ISSUING AGENT

The issuing agent is the Company's agent only for the limited purpose of issuing title insurance commitments and policies. The issuing agent is not the Company's agent for the purpose of providing closing or settlement services.

8. PRO-FORMA POLICY

The Company may provide, at the request of a Proposed Insured, a pro-forma policy illustrating the coverage that the Company may provide. A pro-forma policy neither reflects the status of Title at the time that the pro-forma policy is delivered to a Proposed Insured, nor is it a commitment to insure.

9. ARBITRATION

Arbitration provision intentionally removed.

This page is only a part of a 2016 ALTA® Commitment for Title Insurance issued by First American Title Insurance Company. This Commitment is not valid without the Notice; the Commitment to Issue Policy; the Commitment Conditions; Schedule A; Schedule B, Part I-Requirements; Schedule B, Part II-Exceptions.

Copyright 2006-2016 American Land Title Association. All rights reserved.

The use of this Form (or any derivative thereof) is restricted to ALTA licensees and ALTA members in good standing as of the date of use. All other uses are prohibited. Reprinted under license from the American Land Title Association.



First American

Schedule A

ALTA Commitment for Title Insurance

ISSUED BY

First American Title Insurance Company

File No: NCS-1069758-8-SA1

Transaction Identification Data for reference only:

Issuing Agent: First American Title Insurance Company National Commercial Services

Commitment No.: NCS-1069758-8-SA1

Property Address: 27065 5th Street, Highland, CA 92346

Revision No.:

Issuing Office: 18500 Von Karman Ave, Suite 600, Irvine, CA 92612

Issuing Office File No.: NCS-1069758-8-SA1

Escrow Officer/Assistant: Daniel Bell/Steven Sinohui

Phone: (949)885-2448/(949)885-2469

Email: dbell@firstam.com/ssinohui@firstam.com

Title Officer/Assistant: Jeffery Paschal/Candyce Vega

Phone: (949)885-2481/(949)885-2443

Email: JPaschal@firstam.com/CVega@firstam.com

SCHEDULE A

1. Commitment Date: June 17, 2021 at 7:30 AM
2. Policy to be issued:
 - (a) 2006 ALTA® Policy
Proposed Insured: Lake Creek Industrial LLC and/or Assignee
Proposed Policy Amount: \$ 550,000.00
 - (b) 2006 ALTA® Policy
Proposed Insured:
Proposed Policy Amount: \$ 0.00
 - (c) 2006 ALTA® Policy
Proposed Insured:
Proposed Policy Amount: \$
3. The estate or interest in the Land described or referred to in this Commitment is

Fee
4. The Title is, [at the Commitment Date, vested in:](#)

Anthony B. Forcier, an unmarried man
5. The Land is described as follows:

See Exhibit "A" attached hereto and made a part hereof

This page is only a part of a 2016 ALTA® Commitment for Title Insurance issued by First American Title Insurance Company. This Commitment is not valid without the Notice; the Commitment to Issue Policy; the Commitment Conditions; Schedule A; Schedule B, Part I-Requirements; Schedule B, Part II-Exceptions.

Copyright 2006-2016 American Land Title Association. All rights reserved.

The use of this Form (or any derivative thereof) is restricted to ALTA licensees and ALTA members in good standing as of the date of use. All other uses are prohibited. Reprinted under license from the American Land Title Association.



First American

Schedule BI & BII

ALTA Commitment for Title Insurance

ISSUED BY

First American Title Insurance Company

File No: NCS-1069758-8-SA1

Commitment No.: NCS-1069758-8-SA1

SCHEDULE B, PART I

Requirements

All of the following Requirements must be met:

- A. The Proposed Insured must notify the Company in writing of the name of any party not referred to in this Commitment who will obtain an interest in the Land or who will make a loan on the Land. The Company may then make additional Requirements or Exceptions.
- B. Pay the agreed amount for the estate or interest to be insured.
- C. Pay the premiums, fees, and charges for the Policy to the Company.
- D. Documents satisfactory to the Company that convey the Title or create the Mortgage to be insured, or both, must be properly authorized, executed, delivered, and recorded in the Public Records.
- E. Releases(s) or Reconveyance(s) of Item(s): 10, 11 and 12
- F. Other: None
- G. You must give us the following information:
 - a. Any off record leases, surveys, etc.
 - b. Statement(s) of Identity, all parties.
 - c. Other:

The following additional requirements, as indicated by "X", must be met:

- H. Provide information regarding any off-record matters, which may include, but are not limited to: leases, recent works of improvement, or commitment statements in effect under the Environmental Responsibility Acceptance Act, Civil Code Section 850, et seq.

The Company's Owner's Affidavit form (as provided by the company) must be completed and submitted prior to close in order to satisfy this requirement. This Commitment will then be subject to such further exceptions and/or requirements as may be deemed necessary.

- I. An ALTA/NSPS survey of recent date, which complies with the current minimum standard detail requirements for ALTA/NSPS land title surveys, must be submitted to the Company for review. This Commitment will then be subject to such further exceptions and/or requirements as may be deemed necessary.

This page is only a part of a 2016 ALTA® Commitment for Title Insurance issued by First American Title Insurance Company. This Commitment is not valid without the Notice; the Commitment to Issue Policy; the Commitment Conditions; Schedule A; Schedule B, Part I-Requirements; Schedule B, Part II-Exceptions.

Copyright 2006-2016 American Land Title Association. All rights reserved.

The use of this Form (or any derivative thereof) is restricted to ALTA licensees and ALTA members in good standing as of the date of use. All other uses are prohibited. Reprinted under license from the American Land Title Association.

- J. The following LLC documentation is required from:
- (i) a copy of the Articles of Organization
 - (ii) a copy of the Operating Agreement, if applicable
 - (iii) a Certificate of Good Standing and/or other evidence of current Authority to Conduct Business within the State
 - (iv) express Company Consent to the current transaction
- K. The following partnership documentation is required :
- (i) a copy of the partnership agreement, including all applicable amendments thereto
 - (ii) a Certificate of Good Standing and/or other evidence of current Authority to Conduct Business within the State
 - (iii) express Partnership Consent to the current transaction
- L. The following corporation documentation is required:
- (i) a copy of the Articles of Incorporation
 - (ii) a copy of the Bylaws, including all applicable Amendments thereto
 - (iii) a Certificate of Good Standing and/or other evidence of current Authority to Conduct Business within the State
 - (iv) express Corporate Resolution consenting to the current transaction
- M. Based upon the Company's review of that certain partnership/operating agreement dated **Not disclosed** for the proposed insured herein, the following requirements must be met: Any further amendments to said agreement must be submitted to the Company, together with an affidavit from one of the general partners or members stating that it is a true copy, that said partnership or limited liability company is in full force and effect, and that there have been no further amendments to the agreement. This Commitment will then be subject to such further requirements as may be deemed necessary.
- N. A copy of the complete lease, as referenced in Schedule A, #3 herein, together with any amendments and/or assignments thereto, must be submitted to the Company for review, along with an affidavit executed by the present lessee stating that it is a true copy, that the lease is in full force and effect, and that there have been no further amendments to the lease. This Commitment will then be subject to such further requirements as may be deemed necessary.
- O. Approval from the Company's Underwriting Department must be obtained for issuance of the policy contemplated herein and any endorsements requested thereunder. This Commitment will then be subject to such further requirements as may be required to obtain such approval.
- P. Potential additional requirements, if ALTA Extended coverage is contemplated hereunder, and work on the land has commenced prior to close, some or all of the following requirements, and any other requirements which may be deemed necessary, may need to be met:
- Q. The Company's "Indemnity Agreement I" must be executed by the appropriate parties.

This page is only a part of a 2016 ALTA® Commitment for Title Insurance issued by First American Title Insurance Company. This Commitment is not valid without the Notice; the Commitment to Issue Policy; the Commitment Conditions; Schedule A; Schedule B, Part I-Requirements; Schedule B, Part II-Exceptions.

Copyright 2006-2016 American Land Title Association. All rights reserved.

The use of this Form (or any derivative thereof) is restricted to ALTA licensees and ALTA members in good standing as of the date of use. All other uses are prohibited. Reprinted under license from the American Land Title Association.

- R. Financial statements from the appropriate parties must be submitted to the Company for review.
- S. A copy of the construction contract must be submitted to the Company for review.
- T. An inspection of the Land must be performed by the Company for verification of the phase of construction.
- U. The Company's "Mechanic's Lien Risk Addendum" form must be completed by a Company employee, based upon information furnished by the appropriate parties involved.

This page is only a part of a 2016 ALTA® Commitment for Title Insurance issued by First American Title Insurance Company. This Commitment is not valid without the Notice; the Commitment to Issue Policy; the Commitment Conditions; Schedule A; Schedule B, Part I-Requirements; Schedule B, Part II-Exceptions.

Copyright 2006-2016 American Land Title Association. All rights reserved.

The use of this Form (or any derivative thereof) is restricted to ALTA licensees and ALTA members in good standing as of the date of use. All other uses are prohibited. Reprinted under license from the American Land Title Association.



First American

Schedule BI & BII (Cont.)

ALTA Commitment for Title Insurance

ISSUED BY

First American Title Insurance Company

File No: NCS-1069758-8-SA1

Commitment No.: NCS-1069758-8-SA1

SCHEDULE B, PART II

Exceptions

THIS COMMITMENT DOES NOT REPUBLISH ANY COVENANT, CONDITION, RESTRICTION, OR LIMITATION CONTAINED IN ANY DOCUMENT REFERRED TO IN THIS COMMITMENT TO THE EXTENT THAT THE SPECIFIC COVENANT, CONDITION, RESTRICTION, OR LIMITATION VIOLATES STATE OR FEDERAL LAW BASED ON RACE, COLOR, RELIGION, SEX, SEXUAL ORIENTATION, GENDER IDENTITY, HANDICAP, FAMILIAL STATUS, OR NATIONAL ORIGIN.

The Policy will not insure against loss or damage resulting from the terms and provisions of any lease or easement identified in Schedule A, and will include the following Exceptions unless cleared to the satisfaction of the Company:

1. Any defect, lien, encumbrance, adverse claim, or other matter that appears for the first time in the Public Records or is created, attaches, or is disclosed between the Commitment Date and the date on which all of the Schedule B, Part I-Requirements are met.
2. (a) Taxes or assessments that are not shown as existing liens by the records of any taxing authority that levies taxes or assessments on real property or by the Public Records; (b) proceedings by a public agency that may result in taxes or assessments, or notices of such proceedings, whether or not shown by the records of such agency or by the Public Records.
3. Any facts, rights, interests, or claims that are not shown by the Public Records but that could be ascertained by an inspection of the Land or that may be asserted by persons in possession of the Land.
4. Easements, liens or encumbrances, or claims thereof, not shown by the Public Records.
5. Any encroachment, encumbrance, violation, variation, or adverse circumstance affecting the Title that would be disclosed by an accurate and complete land survey of the Land and not shown by the Public Records.
6. (a) Unpatented mining claims; (b) reservations or exceptions in patents or in Acts authorizing the issuance thereof; (c) water rights, claims or title to water, whether or not the matters excepted under (a), (b), or (c) are shown by the Public Records.
7. General and special taxes and assessments for the fiscal year 2021-2022, a lien not yet due or payable.
8. The lien of supplemental taxes, if any, assessed pursuant to Chapter 3.5 commencing with Section 75 of the California Revenue and Taxation Code.

This page is only a part of a 2016 ALTA® Commitment for Title Insurance issued by First American Title Insurance Company. This Commitment is not valid without the Notice; the Commitment to Issue Policy; the Commitment Conditions; Schedule A; Schedule B, Part I-Requirements; Schedule B, Part II-Exceptions.

Copyright 2006-2016 American Land Title Association. All rights reserved.

The use of this Form (or any derivative thereof) is restricted to ALTA licensees and ALTA members in good standing as of the date of use. All other uses are prohibited. Reprinted under license from the American Land Title Association.

9. An easement for Water Pipes and incidental purposes, recorded February 18, 1964 in [Book 6090 of Deeds, Page 480](#).
 In Favor of: East San Bernardino Water District
 Affects: as described therein
10. A deed of trust to secure an original indebtedness of \$38,380.00 recorded July 31, 1996 as Instrument No. [1996-277961](#) of Official Records.
 Dated: July 19, 1996
 Trustor: Thomas Firek, a married man and Kimberly Firek, a married woman
 Trustee: San Bernardino County Central Credit Union, a California Corporation
 Beneficiary: San Bernardino County Central Credit Union
11. A deed of trust to secure an original indebtedness of \$40,000.00 recorded July 02, 2001 as Instrument No. [2001-259570](#) of Official Records.
 Dated: June 20, 2001
 Trustor: Anthony B. Forcier, an unmarried man
 Trustee: Fremont General Credit Corporation, a California Corporation
 Beneficiary: Fremont Investment & Loan
12. A deed of trust to secure an original indebtedness of \$244,772.00 recorded June 21, 2007 as Instrument No. [2007-370854](#) of Official Records.
 Dated: June 08, 2007
 Trustor: Anthony B. Forcier
 Trustee: California Reconveyance Company, a California Corporation
 Beneficiary: Washington Mutual Bank, A Federal Association

The above deed of trust states that it secures a line of credit. Before the close of escrow, we require evidence satisfactory to us that (a) all checks, credit cards or other means of drawing upon the line of credit have been surrendered to escrow, (b) the borrower has not drawn upon the line of credit since the last transaction reflected in the lender's payoff demand, and (c) the borrower has in writing instructed the beneficiary to terminate the line of credit using such forms and following such procedures as may be required by the beneficiary.

13. An easement for Road, Drainage, public utilities and incidental purposes, recorded March 13, 2014 as Instrument No. [2014-91428](#) of Official Records.
 In Favor of: City of Highland, a Municipal Corporation
 Affects: as described therein
14. Water rights, claims or title to water, whether or not shown by the Public Records.
15. Rights of parties in possession.

This page is only a part of a 2016 ALTA® Commitment for Title Insurance issued by First American Title Insurance Company. This Commitment is not valid without the Notice; the Commitment to Issue Policy; the Commitment Conditions; Schedule A; Schedule B, Part I-Requirements; Schedule B, Part II-Exceptions.

Copyright 2006-2016 American Land Title Association. All rights reserved.

The use of this Form (or any derivative thereof) is restricted to ALTA licensees and ALTA members in good standing as of the date of use. All other uses are prohibited. Reprinted under license from the American Land Title Association.

ALERT - CA Senate Bill 2 imposes an additional fee of \$75 up to \$225 at the time of recording on certain transactions effective January 1, 2018. Please contact your First American Title representative for more information on how this may affect your closing.

1. Taxes for proration purposes only for the fiscal year 2020-2021.

First Installment: \$529.05, PAID
Second Installment: \$529.03, PAID
Tax Rate Area: 018042
APN: 1192-631-12-0-000

2. According to the latest available equalized assessment roll in the office of the county tax assessor, there is located on the land a(n) Commercial Structure known as 27065 5th Street, Highland, California.
3. According to the public records, there has been no conveyance of the land within a period of twenty-four months prior to the date of this report, except as follows:

None
4. This preliminary report/commitment was prepared based upon an application for a policy of title insurance that identified land by street address or assessor's parcel number only. It is the responsibility of the applicant to determine whether the land referred to herein is in fact the land that is to be described in the policy or policies to be issued.

The map attached, if any, may or may not be a survey of the land depicted thereon. First American Title Insurance Company expressly disclaims any liability for loss or damage which may result from reliance on this map except to the extent coverage for such loss or damage is expressly provided by the terms and provisions of this Commitment or the Policy, if any, to which the map is attached.

This page is only a part of a 2016 ALTA® Commitment for Title Insurance issued by First American Title Insurance Company. This Commitment is not valid without the Notice; the Commitment to Issue Policy; the Commitment Conditions; Schedule A; Schedule B, Part I-Requirements; Schedule B, Part II-Exceptions.

Copyright 2006-2016 American Land Title Association. All rights reserved.

The use of this Form (or any derivative thereof) is restricted to ALTA licensees and ALTA members in good standing as of the date of use. All other uses are prohibited. Reprinted under license from the American Land Title Association.



First American

ISSUED BY

First American Title Insurance Company

File No: NCS-1069758-8-SA1

Exhibit A

File No.: NCS-1069758-8-SA1

The Land referred to herein below is situated in the City of Highland, County of San Bernardino, State of California, and is described as follows:

THE SOUTHEAST QUARTER AND THE EAST 5 FEET OF THE SOUTHWEST QUARTER OF LOT 34, TRACT NO. 2060, IN THE CITY OF HIGHLAND, COUNTY OF SAN BERNARDINO, STATE OF CALIFORNIA, AS PER MAP RECORDED IN [BOOK 29, PAGE\(S\) 65](#), OF MAPS, IN THE OFFICE OF THE COUNTY RECORDER OF SAID COUNTY.

SAVING AND EXCEPTING THEREFROM THAT PORTION AS CONVEYED TO THE COUNTY OF SAN BERNARDINO BY DEED RECORDED AUGUST 1, 1947 IN [BOOK 2073, PAGE\(S\) 217](#), AS INSTRUMENT NO. 299, OFFICIAL RECORDS.

For conveyancing purposes only: APN 1192-631-12-0-000

This page is only a part of a 2016 ALTA® Commitment for Title Insurance issued by First American Title Insurance Company. This Commitment is not valid without the Notice; the Commitment to Issue Policy; the Commitment Conditions; Schedule A; Schedule B, Part I-Requirements; Schedule B, Part II-Exceptions.

Copyright 2006-2016 American Land Title Association. All rights reserved.

The use of this Form (or any derivative thereof) is restricted to ALTA licensees and ALTA members in good standing as of the date of use. All other uses are prohibited. Reprinted under license from the American Land Title Association.



First American

Commitment

ALTA Commitment for Title Insurance

ISSUED BY

First American Title Insurance Company

File No: NCS-1069997-SA1

COMMITMENT FOR TITLE INSURANCE

Issued By

FIRST AMERICAN TITLE INSURANCE COMPANY

NOTICE

IMPORTANT-READ CAREFULLY: THIS COMMITMENT IS AN OFFER TO ISSUE ONE OR MORE TITLE INSURANCE POLICIES. ALL CLAIMS OR REMEDIES SOUGHT AGAINST THE COMPANY INVOLVING THE CONTENT OF THIS COMMITMENT OR THE POLICY MUST BE BASED SOLELY IN CONTRACT.

THIS COMMITMENT IS NOT AN ABSTRACT OF TITLE, REPORT OF THE CONDITION OF TITLE, LEGAL OPINION, OPINION OF TITLE, OR OTHER REPRESENTATION OF THE STATUS OF TITLE. THE PROCEDURES USED BY THE COMPANY TO DETERMINE INSURABILITY OF THE TITLE, INCLUDING ANY SEARCH AND EXAMINATION, ARE PROPRIETARY TO THE COMPANY, WERE PERFORMED SOLELY FOR THE BENEFIT OF THE COMPANY, AND CREATE NO EXTRACTIONAL LIABILITY TO ANY PERSON, INCLUDING A PROPOSED INSURED.

THE COMPANY'S OBLIGATION UNDER THIS COMMITMENT IS TO ISSUE A POLICY TO A PROPOSED INSURED IDENTIFIED IN SCHEDULE A IN ACCORDANCE WITH THE TERMS AND PROVISIONS OF THIS COMMITMENT. THE COMPANY HAS NO LIABILITY OR OBLIGATION INVOLVING THE CONTENT OF THIS COMMITMENT TO ANY OTHER PERSON.

COMMITMENT TO ISSUE POLICY

Subject to the Notice; Schedule B, Part I-Requirements; Schedule B, Part II-Exceptions; and the Commitment Conditions, ***First American Title Insurance Company***, a Nebraska Corporation (the "Company"), commits to issue the Policy according to the terms and provisions of this Commitment. This Commitment is effective as of the Commitment Date shown in Schedule A for each Policy described in Schedule A, only when the Company has entered in Schedule A both the specified dollar amount as the Proposed Policy Amount and the name of the Proposed Insured.

If all of the Schedule B, Part I-Requirements have not been met within six months after the Commitment Date, this Commitment terminates and the Company's liability and obligation end.

First American Title Insurance Company

Dennis J. Gilmore, President

Greg L. Smith, Secretary

If this jacket was created electronically, it constitutes an original document.

This page is only a part of a 2016 ALTA® Commitment for Title Insurance issued by First American Title Insurance Company. This Commitment is not valid without the Notice; the Commitment to Issue Policy; the Commitment Conditions; Schedule A; Schedule B, Part I-Requirements; Schedule B, Part II-Exceptions.

Copyright 2006-2016 American Land Title Association. All rights reserved.

The use of this Form (or any derivative thereof) is restricted to ALTA licensees and ALTA members in good standing as of the date of use. All other uses are prohibited. Reprinted under license from the American Land Title Association.

COMMITMENT CONDITIONS

1. DEFINITIONS

- (a) "Knowledge" or "Known": Actual or imputed knowledge, but not constructive notice imparted by the Public Records.
- (b) "Land": The land described in Schedule A and affixed improvements that by law constitute real property. The term "Land" does not include any property beyond the lines of the area described in Schedule A, nor any right, title, interest, estate, or easement in abutting streets, roads, avenues, alleys, lanes, ways, or waterways, but this does not modify or limit the extent that a right of access to and from the Land is to be insured by the Policy.
- (c) "Mortgage": A mortgage, deed of trust, or other security instrument, including one evidenced by electronic means authorized by law.
- (d) "Policy": Each contract of title insurance, in a form adopted by the American Land Title Association, issued or to be issued by the Company pursuant to this Commitment.
- (e) "Proposed Insured": Each person identified in Schedule A as the Proposed Insured of each Policy to be issued pursuant to this Commitment.
- (f) "Proposed Policy Amount": Each dollar amount specified in Schedule A as the Proposed Policy Amount of each Policy to be issued pursuant to this Commitment.
- (g) "Public Records": Records established under state statutes at the Commitment Date for the purpose of imparting constructive notice of matters relating to real property to purchasers for value and without Knowledge.
- (h) "Title": The estate or interest described in Schedule A.

2. If all of the Schedule B, Part I—Requirements have not been met within the time period specified in the Commitment to Issue Policy, this Commitment terminates and the Company's liability and obligation end.

3. The Company's liability and obligation is limited by and this Commitment is not valid without:

- (a) the Notice;
- (b) the Commitment to Issue Policy;
- (c) the Commitment Conditions;
- (d) Schedule A;
- (e) Schedule B, Part I—Requirements; and
- (f) Schedule B, Part II—Exceptions.

4. COMPANY'S RIGHT TO AMEND

The Company may amend this Commitment at any time. If the Company amends this Commitment to add a defect, lien, encumbrance, adverse claim, or other matter recorded in the Public Records prior to the Commitment Date, any liability of the Company is limited by Commitment Condition 5. The Company shall not be liable for any other amendment to this Commitment.

5. LIMITATIONS OF LIABILITY

- (a) The Company's liability under Commitment Condition 4 is limited to the Proposed Insured's actual expense incurred in the interval between the Company's delivery to the Proposed Insured of the Commitment and the delivery of the amended Commitment, resulting from the Proposed Insured's good faith reliance to:
 - (i) comply with the Schedule B, Part I—Requirements;
 - (ii) eliminate, with the Company's written consent, any Schedule B, Part II—Exceptions; or
 - (iii) acquire the Title or create the Mortgage covered by this Commitment.
- (b) The Company shall not be liable under Commitment Condition 5(a) if the Proposed Insured requested the amendment or had Knowledge of the matter and did not notify the Company about it in writing.
- (c) The Company will only have liability under Commitment Condition 4 if the Proposed Insured would not have incurred the expense had the Commitment included the added matter when the Commitment was first delivered to the Proposed Insured.
- (d) The Company's liability shall not exceed the lesser of the Proposed Insured's actual expense incurred in good faith and described in Commitment Conditions 5(a)(i) through 5(a)(iii) or the Proposed Policy Amount.
- (e) The Company shall not be liable for the content of the Transaction Identification Data, if any.
- (f) In no event shall the Company be obligated to issue the Policy referred to in this Commitment unless all of the Schedule B, Part I—Requirements have been met to the satisfaction of the Company.
- (g) In any event, the Company's liability is limited by the terms and provisions of the Policy.

This page is only a part of a 2016 ALTA® Commitment for Title Insurance issued by First American Title Insurance Company. This Commitment is not valid without the Notice; the Commitment to Issue Policy; the Commitment Conditions; Schedule A; Schedule B, Part I-Requirements; Schedule B, Part II-Exceptions.

Copyright 2006-2016 American Land Title Association. All rights reserved.

The use of this Form (or any derivative thereof) is restricted to ALTA licensees and ALTA members in good standing as of the date of use. All other uses are prohibited. Reprinted under license from the American Land Title Association.

6. LIABILITY OF THE COMPANY MUST BE BASED ON THIS COMMITMENT

- (a) Only a Proposed Insured identified in Schedule A, and no other person, may make a claim under this Commitment.
- (b) Any claim must be based in contract and must be restricted solely to the terms and provisions of this Commitment.
- (c) Until the Policy is issued, this Commitment, as last revised, is the exclusive and entire agreement between the parties with respect to the subject matter of this Commitment and supersedes all prior commitment negotiations, representations, and proposals of any kind, whether written or oral, express or implied, relating to the subject matter of this Commitment.
- (d) The deletion or modification of any Schedule B, Part II—Exception does not constitute an agreement or obligation to provide coverage beyond the terms and provisions of this Commitment or the Policy.
- (e) Any amendment or endorsement to this Commitment must be in writing and authenticated by a person authorized by the Company.
- (f) When the Policy is issued, all liability and obligation under this Commitment will end and the Company's only liability will be under the Policy.

7. IF THIS COMMITMENT HAS BEEN ISSUED BY AN ISSUING AGENT

The issuing agent is the Company's agent only for the limited purpose of issuing title insurance commitments and policies. The issuing agent is not the Company's agent for the purpose of providing closing or settlement services.

8. PRO-FORMA POLICY

The Company may provide, at the request of a Proposed Insured, a pro-forma policy illustrating the coverage that the Company may provide. A pro-forma policy neither reflects the status of Title at the time that the pro-forma policy is delivered to a Proposed Insured, nor is it a commitment to insure.

9. ARBITRATION

Arbitration provision intentionally removed.

This page is only a part of a 2016 ALTA® Commitment for Title Insurance issued by First American Title Insurance Company. This Commitment is not valid without the Notice; the Commitment to Issue Policy; the Commitment Conditions; Schedule A; Schedule B, Part I-Requirements; Schedule B, Part II-Exceptions.

Copyright 2006-2016 American Land Title Association. All rights reserved.

The use of this Form (or any derivative thereof) is restricted to ALTA licensees and ALTA members in good standing as of the date of use. All other uses are prohibited. Reprinted under license from the American Land Title Association.



First American

Schedule A

ALTA Commitment for Title Insurance

ISSUED BY

First American Title Insurance Company

File No: NCS-1069997-SA1

Transaction Identification Data for reference only:

Issuing Agent: First American Title Insurance Company National Commercial Services

Commitment No.: NCS-1069997-SA1

Property Address: APNS 1192-641-20, 21, 22, 23, Highland, CA

Revision No.:

Issuing Office: 18500 Von Karman Ave, Suite 600, Irvine, CA 92612

Issuing Office File No.: NCS-1069997-SA1

Escrow Officer/Assistant: Daniel Bell/Steven Sinohui

Phone: (949)885-2448/(949)885-2469

Email: dbell@firstam.com/ssinohui@firstam.com

Title Officer/Assistant: Jeffery Paschal/

Phone: (949)885-2481/

Email: JPaschal@firstam.com/

SCHEDULE A

1. Commitment Date: May 19, 2021 at 7:30 AM

2. Policy to be issued:

(a) 2006 ALTA® Standard Owner Policy
Proposed Insured: To Be Determined
Proposed Policy Amount: \$ 2,725,114.00

(b) 2006 ALTA® Extended Loan Policy
Proposed Insured: To Be Determined
Proposed Policy Amount: \$ To Be Determined

(c) 2006 ALTA® Policy
Proposed Insured:
Proposed Policy Amount: \$

3. The estate or interest in the Land described or referred to in this Commitment is

Fee Simple as to Parcels 1, 2, 4, 5 and an Easement as to Parcel 3

4. The Title is, [at the Commitment Date, vested in:](#)

Catherine E. Jenkins, a Single Woman, as to Parcels 1 and 2;

Francis R. Jenkins, as to an undivided 50% interest; Patricia J. Jenkins, as to an undivided 25% interest; and Catherine E. Jenkins, as to an undivided 25% interest, as Tenants in common, as to Parcel 4; and

Catherine Ellen Jenkins, as to an undivided 50% interest; Patricia Jane Jenkins, as to an undivided 25% interest; and Francis Ralph Jenkin, as to an undivided 25% interest, as Tenants in Common, as to Parcel 5

5. The Land is described as follows:

See Exhibit "A" attached hereto and made a part hereof

This page is only a part of a 2016 ALTA® Commitment for Title Insurance issued by First American Title Insurance Company. This Commitment is not valid without the Notice; the Commitment to Issue Policy; the Commitment Conditions; Schedule A; Schedule B, Part I-Requirements; Schedule B, Part II-Exceptions.

Copyright 2006-2016 American Land Title Association. All rights reserved.

The use of this Form (or any derivative thereof) is restricted to ALTA licensees and ALTA members in good standing as of the date of use. All other uses are prohibited. Reprinted under license from the American Land Title Association.



First American

Schedule BI & BII

ALTA Commitment for Title Insurance

ISSUED BY

First American Title Insurance Company

File No: NCS-1069997-SA1

Commitment No.: NCS-1069997-SA1

SCHEDULE B, PART I

Requirements

All of the following Requirements must be met:

- A. The Proposed Insured must notify the Company in writing of the name of any party not referred to in this Commitment who will obtain an interest in the Land or who will make a loan on the Land. The Company may then make additional Requirements or Exceptions.
- B. Pay the agreed amount for the estate or interest to be insured.
- C. Pay the premiums, fees, and charges for the Policy to the Company.
- D. Documents satisfactory to the Company that convey the Title or create the Mortgage to be insured, or both, must be properly authorized, executed, delivered, and recorded in the Public Records.
- E. Releases(s) or Reconveyance(s) of Item(s): None
- F. Other: None
- G. You must give us the following information:
 - a. Any off record leases, surveys, etc.
 - b. Statement(s) of Identity, all parties.
 - c. Other:

A deed from the spouse of any married vestee herein be recorded in the public records, or the joinder of the spouse of any married vestee named herein on any conveyance, encumbrance or lease to be executed by the vestee.

The deed should contain the following statement:

"It is the express intent of the grantor, being the spouse of the grantee, to convey all right, title and interest of the grantor, community or otherwise, in and to the herein described property to the grantee as his/her sole and separate property."

The following additional requirements, as indicated by "X", must be met:

- H. Provide information regarding any off-record matters, which may include, but are not limited to: leases, recent works of improvement, or commitment statements in effect under the Environmental Responsibility Acceptance Act, Civil Code Section 850, et seq.

This page is only a part of a 2016 ALTA® Commitment for Title Insurance issued by First American Title Insurance Company. This Commitment is not valid without the Notice; the Commitment to Issue Policy; the Commitment Conditions; Schedule A; Schedule B, Part I-Requirements; Schedule B, Part II-Exceptions.

Copyright 2006-2016 American Land Title Association. All rights reserved.

The use of this Form (or any derivative thereof) is restricted to ALTA licensees and ALTA members in good standing as of the date of use. All other uses are prohibited. Reprinted under license from the American Land Title Association.

The Company's Owner's Affidavit form (as provided by the company) must be completed and submitted prior to close in order to satisfy this requirement. This Commitment will then be subject to such further exceptions and/or requirements as may be deemed necessary.

- I. An ALTA/NSPS survey of recent date, which complies with the current minimum standard detail requirements for ALTA/NSPS land title surveys, must be submitted to the Company for review. This Commitment will then be subject to such further exceptions and/or requirements as may be deemed necessary.

- J. The following LLC documentation is required from:
 - (i) a copy of the Articles of Organization
 - (ii) a copy of the Operating Agreement, if applicable
 - (iii) a Certificate of Good Standing and/or other evidence of current Authority to Conduct Business within the State
 - (iv) express Company Consent to the current transaction

- K. The following partnership documentation is required :
 - (i) a copy of the partnership agreement, including all applicable amendments thereto
 - (ii) a Certificate of Good Standing and/or other evidence of current Authority to Conduct Business within the State
 - (iii) express Partnership Consent to the current transaction

- L. The following corporation documentation is required:
 - (i) a copy of the Articles of Incorporation
 - (ii) a copy of the Bylaws, including all applicable Amendments thereto
 - (iii) a Certificate of Good Standing and/or other evidence of current Authority to Conduct Business within the State
 - (iv) express Corporate Resolution consenting to the current transaction

- M. Based upon the Company's review of that certain partnership/operating agreement dated **Not disclosed** for the proposed insured herein, the following requirements must be met: Any further amendments to said agreement must be submitted to the Company, together with an affidavit from one of the general partners or members stating that it is a true copy, that said partnership or limited liability company is in full force and effect, and that there have been no further amendments to the agreement. This Commitment will then be subject to such further requirements as may be deemed necessary.

- N. A copy of the complete lease, as referenced in Schedule A, #3 herein, together with any amendments and/or assignments thereto, must be submitted to the Company for review, along with an affidavit executed by the present lessee stating that it is a true copy, that the lease is in full force and effect, and that there have been no further amendments to the lease. This Commitment will then be subject to such further requirements as may be deemed necessary.

This page is only a part of a 2016 ALTA® Commitment for Title Insurance issued by First American Title Insurance Company. This Commitment is not valid without the Notice; the Commitment to Issue Policy; the Commitment Conditions; Schedule A; Schedule B, Part I-Requirements; Schedule B, Part II-Exceptions.

Copyright 2006-2016 American Land Title Association. All rights reserved.

The use of this Form (or any derivative thereof) is restricted to ALTA licensees and ALTA members in good standing as of the date of use. All other uses are prohibited. Reprinted under license from the American Land Title Association.

- O. Approval from the Company's Underwriting Department must be obtained for issuance of the policy contemplated herein and any endorsements requested thereunder. This Commitment will then be subject to such further requirements as may be required to obtain such approval.
- P. Potential additional requirements, if ALTA Extended coverage is contemplated hereunder, and work on the land has commenced prior to close, some or all of the following requirements, and any other requirements which may be deemed necessary, may need to be met:
- Q. The Company's "Indemnity Agreement I" must be executed by the appropriate parties.
- R. Financial statements from the appropriate parties must be submitted to the Company for review.
- S. A copy of the construction contract must be submitted to the Company for review.
- T. An inspection of the Land must be performed by the Company for verification of the phase of construction.
- U. The Company's "Mechanic's Lien Risk Addendum" form must be completed by a Company employee, based upon information furnished by the appropriate parties involved.

This page is only a part of a 2016 ALTA® Commitment for Title Insurance issued by First American Title Insurance Company. This Commitment is not valid without the Notice; the Commitment to Issue Policy; the Commitment Conditions; Schedule A; Schedule B, Part I-Requirements; Schedule B, Part II-Exceptions.

Copyright 2006-2016 American Land Title Association. All rights reserved.

The use of this Form (or any derivative thereof) is restricted to ALTA licensees and ALTA members in good standing as of the date of use. All other uses are prohibited. Reprinted under license from the American Land Title Association.



First American

Schedule BI & BII (Cont.)

ALTA Commitment for Title Insurance

ISSUED BY

First American Title Insurance Company

File No: NCS-1069997-SA1

Commitment No.: NCS-1069997-SA1

SCHEDULE B, PART II

Exceptions

THIS COMMITMENT DOES NOT REPUBLISH ANY COVENANT, CONDITION, RESTRICTION, OR LIMITATION CONTAINED IN ANY DOCUMENT REFERRED TO IN THIS COMMITMENT TO THE EXTENT THAT THE SPECIFIC COVENANT, CONDITION, RESTRICTION, OR LIMITATION VIOLATES STATE OR FEDERAL LAW BASED ON RACE, COLOR, RELIGION, SEX, SEXUAL ORIENTATION, GENDER IDENTITY, HANDICAP, FAMILIAL STATUS, OR NATIONAL ORIGIN.

The Policy will not insure against loss or damage resulting from the terms and provisions of any lease or easement identified in Schedule A, and will include the following Exceptions unless cleared to the satisfaction of the Company:

1. Any defect, lien, encumbrance, adverse claim, or other matter that appears for the first time in the Public Records or is created, attaches, or is disclosed between the Commitment Date and the date on which all of the Schedule B, Part I-Requirements are met.
2. (a) Taxes or assessments that are not shown as existing liens by the records of any taxing authority that levies taxes or assessments on real property or by the Public Records; (b) proceedings by a public agency that may result in taxes or assessments, or notices of such proceedings, whether or not shown by the records of such agency or by the Public Records.
3. Any facts, rights, interests, or claims that are not shown by the Public Records but that could be ascertained by an inspection of the Land or that may be asserted by persons in possession of the Land.
4. Easements, liens or encumbrances, or claims thereof, not shown by the Public Records.
5. Any encroachment, encumbrance, violation, variation, or adverse circumstance affecting the Title that would be disclosed by an accurate and complete land survey of the Land and not shown by the Public Records.
6. (a) Unpatented mining claims; (b) reservations or exceptions in patents or in Acts authorizing the issuance thereof; (c) water rights, claims or title to water, whether or not the matters excepted under (a), (b), or (c) are shown by the Public Records.
7. General and special taxes and assessments for the fiscal year 2021-2022, a lien not yet due or payable.
8. The lien of supplemental taxes, if any, assessed pursuant to Chapter 3.5 commencing with Section 75 of the California Revenue and Taxation Code.

This page is only a part of a 2016 ALTA® Commitment for Title Insurance issued by First American Title Insurance Company. This Commitment is not valid without the Notice; the Commitment to Issue Policy; the Commitment Conditions; Schedule A; Schedule B, Part I-Requirements; Schedule B, Part II-Exceptions.

Copyright 2006-2016 American Land Title Association. All rights reserved.

The use of this Form (or any derivative thereof) is restricted to ALTA licensees and ALTA members in good standing as of the date of use. All other uses are prohibited. Reprinted under license from the American Land Title Association.

9. Covenants, conditions, restrictions and easements in the document recorded as [Book 219, Page 157](#) of Official Records, but deleting any covenant, condition or restriction indicating a preference, limitation or discrimination based on race, color, religion, sex, handicap, familial status, national origin, sexual orientation, marital status, ancestry, source of income or disability, to the extent such covenants, conditions or restrictions violate Title 42, Section 3604(c), of the United States Codes. Lawful restrictions under state and federal law on the age of occupants in senior housing or housing for older persons shall not be construed as restrictions based on familial status.

(Affects Parcels 4 and 5)

10. The terms, provisions and easement(s) contained in the document entitled "Agreement" recorded January 17, 1950 as [Book 2514, page 463](#) of Official Records.

(Affects Parcel 5)

11. An easement for road and incidental purposes in the document recorded as [Book 2289, Page 576](#) of Official Records.

(Affects Parcel 4)

12. The terms and provisions contained in the document entitled "Blue ribbon Well Association Articles" recorded November 20, 1953 as [Book 3281, Page 69](#) of Official Records.

(Affects Parcel 5)

13. An easement for the right to construct, use, maintain, alter, add to, repair, replace, and/or remove pipeline or pipelines together with all necessary appurtenances over, under through and across the real property and incidental purposes, recorded February 18, 1964 as [Book 6090, Page 492](#) of Official Records.

In Favor of: East San Bernardino County Water District
Affects: Parcels 1 and 2, as described therein

14. The terms and provisions contained in the document entitled "Deed and Agreement Providing for Conveyance of Water Rights in Trust" recorded March 13, 1964 as [Book 6107, Page 828](#) of Official Records.

(Affects Parcels 1 and 2)

15. The terms and provisions contained in the document entitled "Deed and Agreement Providing for Conveyance of Water Rights in Trust" recorded March 13, 1964 as [Book 6107, Page 830](#) of Official Records.

(Affects Parcels 1 and 2)

This page is only a part of a 2016 ALTA® Commitment for Title Insurance issued by First American Title Insurance Company. This Commitment is not valid without the Notice; the Commitment to Issue Policy; the Commitment Conditions; Schedule A; Schedule B, Part I-Requirements; Schedule B, Part II-Exceptions.

Copyright 2006-2016 American Land Title Association. All rights reserved.

The use of this Form (or any derivative thereof) is restricted to ALTA licensees and ALTA members in good standing as of the date of use. All other uses are prohibited. Reprinted under license from the American Land Title Association.

16. An easement for construct, use, maintain, operate, alter, add to, repair, replace, reconstruct, inspect and remove at any time and from time to time underground electrical supply systems and communication systems, consisting of wires, underground conduits, cables, vaults, manholes, handholes, and including above-ground enclosures, markers and concrete pads and other appurtenant fixtures and equipment necessary or useful for distributing electrical energy and for transmitting intelligence by electrical means and incidental purposes, recorded August 23, 2005 as Instrument No. [2005-0622267](#) of Official Records.

In Favor of: Southern California Edison Company, a corporation
Affects: Parcel 5, as described therein

17. Any right, title or interest of the spouse, if any, of any married vestee herein.

18. We find no outstanding voluntary liens of record affecting subject property. An inquiry should be made concerning the existence of any unrecorded lien or other indebtedness which could give rise to any security interest in the subject property.

19. Water rights, claims or title to water, whether or not shown by the public records.

20. Rights of parties in possession.

This page is only a part of a 2016 ALTA® Commitment for Title Insurance issued by First American Title Insurance Company. This Commitment is not valid without the Notice; the Commitment to Issue Policy; the Commitment Conditions; Schedule A; Schedule B, Part I-Requirements; Schedule B, Part II-Exceptions.

Copyright 2006-2016 American Land Title Association. All rights reserved.

The use of this Form (or any derivative thereof) is restricted to ALTA licensees and ALTA members in good standing as of the date of use. All other uses are prohibited. Reprinted under license from the American Land Title Association.

ALERT - CA Senate Bill 2 imposes an additional fee of \$75 up to \$225 at the time of recording on certain transactions effective January 1, 2018. Please contact your First American Title representative for more information on how this may affect your closing.

NOTE to proposed insured lender only: No Private transfer fee covenant, as defined in Federal Housing Finance Agency Final Rule 12 CFR Part 1228, that was created and first appears in the Public Records on or after February 8, 2011, encumbers the Title except as follows: None

1. Taxes for proration purposes only for the fiscal year 2020-2021.

First Installment: \$480.37, PAID
 Second Installment: \$480.35, PAID
 Tax Rate Area: 018042
 APN: 1192-641-20-0-000

(Affects Parcel 2)

2. Taxes for proration purposes only for the fiscal year 2020-2021.

First Installment: \$224.27, PAID
 Second Installment: \$224.25, PAID
 Tax Rate Area: 018042
 APN: 1192-641-21-0-000

(Affects Parcel 4)

3. Taxes for proration purposes only for the fiscal year 2020-2021.

First Installment: \$260.79, PAID
 Second Installment: \$260.77, PAID
 Tax Rate Area: 018042
 APN: 1192-641-22-0-000

(Affects Parcel 1)

4. Taxes for proration purposes only for the fiscal year 2020-2021.

First Installment: \$450.20, PAID
 Second Installment: \$450.19, PAID
 Tax Rate Area: 018042
 APN: 1192-641-23-0-000

(Affects Parcel 5)

5. According to the latest available equalized assessment roll in the office of the county tax assessor, there is located on the land a(n) Single Family Residence known as 27132 and 27134 3rd Street, Highland, California.

(Affects Parcels 2 and 4)

This page is only a part of a 2016 ALTA® Commitment for Title Insurance issued by First American Title Insurance Company. This Commitment is not valid without the Notice; the Commitment to Issue Policy; the Commitment Conditions; Schedule A; Schedule B, Part I-Requirements; Schedule B, Part II-Exceptions.

Copyright 2006-2016 American Land Title Association. All rights reserved.

The use of this Form (or any derivative thereof) is restricted to ALTA licensees and ALTA members in good standing as of the date of use. All other uses are prohibited. Reprinted under license from the American Land Title Association.

6. According to the latest available equalized assessment roll in the office of the county tax assessor, there is located on the land a(n) Commercial Structure known as 27136 3rd Street, Highland, California.

(Affects Parcel 5)

7. The property covered by this report is vacant land.

(Affects Parcel 1)

8. This preliminary report/commitment was prepared based upon an application for a policy of title insurance that identified land by street address or assessor's parcel number only. It is the responsibility of the applicant to determine whether the land referred to herein is in fact the land that is to be described in the policy or policies to be issued.

The map attached, if any, may or may not be a survey of the land depicted thereon. First American Title Insurance Company expressly disclaims any liability for loss or damage which may result from reliance on this map except to the extent coverage for such loss or damage is expressly provided by the terms and provisions of this Commitment or the Policy, if any, to which the map is attached.

This page is only a part of a 2016 ALTA® Commitment for Title Insurance issued by First American Title Insurance Company. This Commitment is not valid without the Notice; the Commitment to Issue Policy; the Commitment Conditions; Schedule A; Schedule B, Part I-Requirements; Schedule B, Part II-Exceptions.

Copyright 2006-2016 American Land Title Association. All rights reserved.

The use of this Form (or any derivative thereof) is restricted to ALTA licensees and ALTA members in good standing as of the date of use. All other uses are prohibited. Reprinted under license from the American Land Title Association.



First American

ISSUED BY

First American Title Insurance Company

File No: NCS-1069997-SA1

Exhibit A

File No.: NCS-1069997-SA1

The Land referred to herein below is situated in the City of Highland, County of San Bernardino, State of California, and is described as follows:

PARCEL 1:

THE NORTH 1/2 OF LOT 61, TRACT NO. 2060, BLUE RIBBON FARMS, AS PER PLAT RECORDED IN [BOOK 29 OF MAPS, PAGE\(S\) 65](#), RECORDS OF SAID COUNTY.

PARCEL 2:

THE NORTHERLY 150 FEET OF LOT 60, TRACT NO. 2060, BLUE RIBBON FARMS, AS PER PLAT RECORDED IN [BOOK 29 OF MAPS, PAGE\(S\) 65](#), RECORDS OF SAID COUNTY.

PARCEL 3:

AN EASEMENT FOR ALLEY AND ROAD PURPOSES, 20 FEET IN WIDTH, LYING 10 FEET ON EACH SIDE OF A CENTER LINE CONSTITUTING THE BOUNDARY LINE BETWEEN LOTS 60 AND 61, TRACT NO. 2060, BLUE RIBBON FARMS, AS PER PLAT RECORDED IN [BOOK 29 OF MAPS, PAGE\(S\) 65](#), RECORDS OF SAID COUNTY.

EXCEPTING THEREFROM ANY PORTION OF SAID EASEMENT LYING WITHIN PARCEL 1 AND PARCEL 2 ABOVE DESCRIBED.

PARCEL 4:

LOT 60 OF TRACT NO. 2060 BLUE RIBBON FARMS, IN THE COUNTY OF SAN BERNARDINO, STATE OF CALIFORNIA AS PER PLAT RECORDED IN [BOOK 29 OF MAPS, PAGE 65](#), RECORDS OF SAID COUNTY.

EXCEPTING THEREFROM THE NORTHERLY 150 FEET THEREOF.

PARCEL 5:

THE SOUTH ONE HALF OF LOT 61, TRACT NO. 2060 BLUE RIBBON FARMS, IN THE COUNTY OF SAN BERNARDINO AS PER MAP RECORDED IN [BOOK 29, PAGE 65](#) OF MAPS, IN THE OFFICE OF THE COUNTY RECORDER OF SAID COUNTY.

For conveyancing purposes only: APN 1192-641-20-0-000 (Affects: Parcel 2)

APN 1192-641-21-0-000 (Affects: Parcel 4)

APN 1192-641-22-0-000 (Affects: Parcel 1)

APN 1192-641-23-0-000 (Affects: Parcel 5)

This page is only a part of a 2016 ALTA® Commitment for Title Insurance issued by First American Title Insurance Company. This Commitment is not valid without the Notice; the Commitment to Issue Policy; the Commitment Conditions; Schedule A; Schedule B, Part I-Requirements; Schedule B, Part II-Exceptions.

Copyright 2006-2016 American Land Title Association. All rights reserved.

The use of this Form (or any derivative thereof) is restricted to ALTA licensees and ALTA members in good standing as of the date of use. All other uses are prohibited. Reprinted under license from the American Land Title Association.



First American

Commitment

ALTA Commitment for Title Insurance

ISSUED BY

First American Title Insurance Company

File No: NCS-1069996-SA1

COMMITMENT FOR TITLE INSURANCE

Issued By

FIRST AMERICAN TITLE INSURANCE COMPANY

NOTICE

IMPORTANT-READ CAREFULLY: THIS COMMITMENT IS AN OFFER TO ISSUE ONE OR MORE TITLE INSURANCE POLICIES. ALL CLAIMS OR REMEDIES SOUGHT AGAINST THE COMPANY INVOLVING THE CONTENT OF THIS COMMITMENT OR THE POLICY MUST BE BASED SOLELY IN CONTRACT.

THIS COMMITMENT IS NOT AN ABSTRACT OF TITLE, REPORT OF THE CONDITION OF TITLE, LEGAL OPINION, OPINION OF TITLE, OR OTHER REPRESENTATION OF THE STATUS OF TITLE. THE PROCEDURES USED BY THE COMPANY TO DETERMINE INSURABILITY OF THE TITLE, INCLUDING ANY SEARCH AND EXAMINATION, ARE PROPRIETARY TO THE COMPANY, WERE PERFORMED SOLELY FOR THE BENEFIT OF THE COMPANY, AND CREATE NO EXTRACTIONAL LIABILITY TO ANY PERSON, INCLUDING A PROPOSED INSURED.

THE COMPANY'S OBLIGATION UNDER THIS COMMITMENT IS TO ISSUE A POLICY TO A PROPOSED INSURED IDENTIFIED IN SCHEDULE A IN ACCORDANCE WITH THE TERMS AND PROVISIONS OF THIS COMMITMENT. THE COMPANY HAS NO LIABILITY OR OBLIGATION INVOLVING THE CONTENT OF THIS COMMITMENT TO ANY OTHER PERSON.

COMMITMENT TO ISSUE POLICY

Subject to the Notice; Schedule B, Part I-Requirements; Schedule B, Part II-Exceptions; and the Commitment Conditions, ***First American Title Insurance Company***, a Nebraska Corporation (the "Company"), commits to issue the Policy according to the terms and provisions of this Commitment. This Commitment is effective as of the Commitment Date shown in Schedule A for each Policy described in Schedule A, only when the Company has entered in Schedule A both the specified dollar amount as the Proposed Policy Amount and the name of the Proposed Insured.

If all of the Schedule B, Part I-Requirements have not been met within six months after the Commitment Date, this Commitment terminates and the Company's liability and obligation end.

First American Title Insurance Company

Dennis J. Gilmore, President

Greg L. Smith, Secretary

If this jacket was created electronically, it constitutes an original document.

This page is only a part of a 2016 ALTA® Commitment for Title Insurance issued by First American Title Insurance Company. This Commitment is not valid without the Notice; the Commitment to Issue Policy; the Commitment Conditions; Schedule A; Schedule B, Part I-Requirements; Schedule B, Part II-Exceptions.

Copyright 2006-2016 American Land Title Association. All rights reserved.

The use of this Form (or any derivative thereof) is restricted to ALTA licensees and ALTA members in good standing as of the date of use. All other uses are prohibited. Reprinted under license from the American Land Title Association.

COMMITMENT CONDITIONS

1. DEFINITIONS

- (a) "Knowledge" or "Known": Actual or imputed knowledge, but not constructive notice imparted by the Public Records.
- (b) "Land": The land described in Schedule A and affixed improvements that by law constitute real property. The term "Land" does not include any property beyond the lines of the area described in Schedule A, nor any right, title, interest, estate, or easement in abutting streets, roads, avenues, alleys, lanes, ways, or waterways, but this does not modify or limit the extent that a right of access to and from the Land is to be insured by the Policy.
- (c) "Mortgage": A mortgage, deed of trust, or other security instrument, including one evidenced by electronic means authorized by law.
- (d) "Policy": Each contract of title insurance, in a form adopted by the American Land Title Association, issued or to be issued by the Company pursuant to this Commitment.
- (e) "Proposed Insured": Each person identified in Schedule A as the Proposed Insured of each Policy to be issued pursuant to this Commitment.
- (f) "Proposed Policy Amount": Each dollar amount specified in Schedule A as the Proposed Policy Amount of each Policy to be issued pursuant to this Commitment.
- (g) "Public Records": Records established under state statutes at the Commitment Date for the purpose of imparting constructive notice of matters relating to real property to purchasers for value and without Knowledge.
- (h) "Title": The estate or interest described in Schedule A.

2. If all of the Schedule B, Part I—Requirements have not been met within the time period specified in the Commitment to Issue Policy, this Commitment terminates and the Company's liability and obligation end.

3. The Company's liability and obligation is limited by and this Commitment is not valid without:

- (a) the Notice;
- (b) the Commitment to Issue Policy;
- (c) the Commitment Conditions;
- (d) Schedule A;
- (e) Schedule B, Part I—Requirements; and
- (f) Schedule B, Part II—Exceptions.

4. COMPANY'S RIGHT TO AMEND

The Company may amend this Commitment at any time. If the Company amends this Commitment to add a defect, lien, encumbrance, adverse claim, or other matter recorded in the Public Records prior to the Commitment Date, any liability of the Company is limited by Commitment Condition 5. The Company shall not be liable for any other amendment to this Commitment.

5. LIMITATIONS OF LIABILITY

- (a) The Company's liability under Commitment Condition 4 is limited to the Proposed Insured's actual expense incurred in the interval between the Company's delivery to the Proposed Insured of the Commitment and the delivery of the amended Commitment, resulting from the Proposed Insured's good faith reliance to:
 - (i) comply with the Schedule B, Part I—Requirements;
 - (ii) eliminate, with the Company's written consent, any Schedule B, Part II—Exceptions; or
 - (iii) acquire the Title or create the Mortgage covered by this Commitment.
- (b) The Company shall not be liable under Commitment Condition 5(a) if the Proposed Insured requested the amendment or had Knowledge of the matter and did not notify the Company about it in writing.
- (c) The Company will only have liability under Commitment Condition 4 if the Proposed Insured would not have incurred the expense had the Commitment included the added matter when the Commitment was first delivered to the Proposed Insured.
- (d) The Company's liability shall not exceed the lesser of the Proposed Insured's actual expense incurred in good faith and described in Commitment Conditions 5(a)(i) through 5(a)(iii) or the Proposed Policy Amount.
- (e) The Company shall not be liable for the content of the Transaction Identification Data, if any.
- (f) In no event shall the Company be obligated to issue the Policy referred to in this Commitment unless all of the Schedule B, Part I—Requirements have been met to the satisfaction of the Company.
- (g) In any event, the Company's liability is limited by the terms and provisions of the Policy.

This page is only a part of a 2016 ALTA® Commitment for Title Insurance issued by First American Title Insurance Company. This Commitment is not valid without the Notice; the Commitment to Issue Policy; the Commitment Conditions; Schedule A; Schedule B, Part I-Requirements; Schedule B, Part II-Exceptions.

Copyright 2006-2016 American Land Title Association. All rights reserved.

The use of this Form (or any derivative thereof) is restricted to ALTA licensees and ALTA members in good standing as of the date of use. All other uses are prohibited. Reprinted under license from the American Land Title Association.

6. LIABILITY OF THE COMPANY MUST BE BASED ON THIS COMMITMENT

- (a) Only a Proposed Insured identified in Schedule A, and no other person, may make a claim under this Commitment.
- (b) Any claim must be based in contract and must be restricted solely to the terms and provisions of this Commitment.
- (c) Until the Policy is issued, this Commitment, as last revised, is the exclusive and entire agreement between the parties with respect to the subject matter of this Commitment and supersedes all prior commitment negotiations, representations, and proposals of any kind, whether written or oral, express or implied, relating to the subject matter of this Commitment.
- (d) The deletion or modification of any Schedule B, Part II—Exception does not constitute an agreement or obligation to provide coverage beyond the terms and provisions of this Commitment or the Policy.
- (e) Any amendment or endorsement to this Commitment must be in writing and authenticated by a person authorized by the Company.
- (f) When the Policy is issued, all liability and obligation under this Commitment will end and the Company's only liability will be under the Policy.

7. IF THIS COMMITMENT HAS BEEN ISSUED BY AN ISSUING AGENT

The issuing agent is the Company's agent only for the limited purpose of issuing title insurance commitments and policies. The issuing agent is not the Company's agent for the purpose of providing closing or settlement services.

8. PRO-FORMA POLICY

The Company may provide, at the request of a Proposed Insured, a pro-forma policy illustrating the coverage that the Company may provide. A pro-forma policy neither reflects the status of Title at the time that the pro-forma policy is delivered to a Proposed Insured, nor is it a commitment to insure.

9. ARBITRATION

Arbitration provision intentionally removed.

This page is only a part of a 2016 ALTA® Commitment for Title Insurance issued by First American Title Insurance Company. This Commitment is not valid without the Notice; the Commitment to Issue Policy; the Commitment Conditions; Schedule A; Schedule B, Part I-Requirements; Schedule B, Part II-Exceptions.

Copyright 2006-2016 American Land Title Association. All rights reserved.

The use of this Form (or any derivative thereof) is restricted to ALTA licensees and ALTA members in good standing as of the date of use. All other uses are prohibited. Reprinted under license from the American Land Title Association.



First American

Schedule A

ALTA Commitment for Title Insurance

ISSUED BY

First American Title Insurance Company

File No: NCS-1069996-SA1

Transaction Identification Data for reference only:

Issuing Agent: First American Title Insurance Company National Commercial Services

Commitment No.: NCS-1069996-SA1

Property Address: 27114 3rd Street, Highland, CA 92346

Revision No.:

Issuing Office: 18500 Von Karman Ave, Suite 600, Irvine, CA 92612

Issuing Office File No.: NCS-1069996-SA1

Escrow Officer/Assistant: Daniel Bell/Steven Sinohui

Phone: (949)885-2448/(949)885-2469

Email: dbell@firstam.com/ssinohui@firstam.com

Title Officer/Assistant: Jeffery Paschal/

Phone: (949)885-2481/

Email: JPaschal@firstam.com/

SCHEDULE A

1. Commitment Date: May 27, 2021 at 7:30 AM

2. Policy to be issued:

(a) 2006 ALTA® Standard Owner Policy

Proposed Insured: To Be Determined

Proposed Policy Amount: \$ 444,312.00

(b) 2006 ALTA® Extended Loan Policy

Proposed Insured: To Be Determined

Proposed Policy Amount: \$ To Be Determined

(c) 2006 ALTA® Policy

Proposed Insured:

Proposed Policy Amount: \$

3. The estate or interest in the Land described or referred to in this Commitment is

Fee Simple

4. The Title is, [at the Commitment Date, vested in:](#)

Coleman M. La Fon and Lucille D. La Fon, Co-Trustees of the Coleman M. and Lucille D. La Fon Trust, dated April 20, 2000

5. The Land is described as follows:

See Exhibit "A" attached hereto and made a part hereof

This page is only a part of a 2016 ALTA® Commitment for Title Insurance issued by First American Title Insurance Company. This Commitment is not valid without the Notice; the Commitment to Issue Policy; the Commitment Conditions; Schedule A; Schedule B, Part I-Requirements; Schedule B, Part II-Exceptions.

Copyright 2006-2016 American Land Title Association. All rights reserved.

The use of this Form (or any derivative thereof) is restricted to ALTA licensees and ALTA members in good standing as of the date of use. All other uses are prohibited. Reprinted under license from the American Land Title Association.



First American

Schedule BI & BII

ALTA Commitment for Title Insurance

ISSUED BY

First American Title Insurance Company

File No: NCS-1069996-SA1

Commitment No.: NCS-1069996-SA1

SCHEDULE B, PART I

Requirements

All of the following Requirements must be met:

- A. The Proposed Insured must notify the Company in writing of the name of any party not referred to in this Commitment who will obtain an interest in the Land or who will make a loan on the Land. The Company may then make additional Requirements or Exceptions.
- B. Pay the agreed amount for the estate or interest to be insured.
- C. Pay the premiums, fees, and charges for the Policy to the Company.
- D. Documents satisfactory to the Company that convey the Title or create the Mortgage to be insured, or both, must be properly authorized, executed, delivered, and recorded in the Public Records.
- E. Releases(s) or Reconveyance(s) of Item(s): 11
- F. Other: None
- G. You must give us the following information:
 - a. Any off record leases, surveys, etc.
 - b. Statement(s) of Identity, all parties.
 - c. Other:

A deed from the spouse of any married vestee herein be recorded in the public records, or the joinder of the spouse of any married vestee named herein on any conveyance, encumbrance or lease to be executed by the vestee.

The deed should contain the following statement:

"It is the express intent of the grantor, being the spouse of the grantee, to convey all right, title and interest of the grantor, community or otherwise, in and to the herein described property to the grantee as his/her sole and separate property."

This page is only a part of a 2016 ALTA® Commitment for Title Insurance issued by First American Title Insurance Company. This Commitment is not valid without the Notice; the Commitment to Issue Policy; the Commitment Conditions; Schedule A; Schedule B, Part I-Requirements; Schedule B, Part II-Exceptions.

Copyright 2006-2016 American Land Title Association. All rights reserved.

The use of this Form (or any derivative thereof) is restricted to ALTA licensees and ALTA members in good standing as of the date of use. All other uses are prohibited. Reprinted under license from the American Land Title Association.

With respect to the trust referred to in the vesting:

- a. A certification pursuant to Section 18100.5 of the California Probate Code in a form satisfactory to the Company.
- b. Copies of those excerpts from the original trust documents and amendments thereto which designate the trustee and confer upon the trustee the power to act in the pending transaction.
- c. Other requirements which the Company may impose following its review of the material required herein and other information which the Company may require.

The following additional requirements, as indicated by "X", must be met:

- H. Provide information regarding any off-record matters, which may include, but are not limited to: leases, recent works of improvement, or commitment statements in effect under the Environmental Responsibility Acceptance Act, Civil Code Section 850, et seq.

The Company's Owner's Affidavit form (as provided by the company) must be completed and submitted prior to close in order to satisfy this requirement. This Commitment will then be subject to such further exceptions and/or requirements as may be deemed necessary.

- I. An ALTA/NSPS survey of recent date, which complies with the current minimum standard detail requirements for ALTA/NSPS land title surveys, must be submitted to the Company for review. This Commitment will then be subject to such further exceptions and/or requirements as may be deemed necessary.

- J. The following LLC documentation is required from:
- (i) a copy of the Articles of Organization
 - (ii) a copy of the Operating Agreement, if applicable
 - (iii) a Certificate of Good Standing and/or other evidence of current Authority to Conduct Business within the State
 - (iv) express Company Consent to the current transaction

- K. The following partnership documentation is required :
- (i) a copy of the partnership agreement, including all applicable amendments thereto
 - (ii) a Certificate of Good Standing and/or other evidence of current Authority to Conduct Business within the State
 - (iii) express Partnership Consent to the current transaction

- L. The following corporation documentation is required:
- (i) a copy of the Articles of Incorporation
 - (ii) a copy of the Bylaws, including all applicable Amendments thereto
 - (iii) a Certificate of Good Standing and/or other evidence of current Authority to Conduct Business within the State
 - (iv) express Corporate Resolution consenting to the current transaction

- M. Based upon the Company's review of that certain partnership/operating agreement dated **Not disclosed** for the proposed insured herein, the following requirements must be met:

This page is only a part of a 2016 ALTA® Commitment for Title Insurance issued by First American Title Insurance Company. This Commitment is not valid without the Notice; the Commitment to Issue Policy; the Commitment Conditions; Schedule A; Schedule B, Part I-Requirements; Schedule B, Part II-Exceptions.

Copyright 2006-2016 American Land Title Association. All rights reserved.

The use of this Form (or any derivative thereof) is restricted to ALTA licensees and ALTA members in good standing as of the date of use. All other uses are prohibited. Reprinted under license from the American Land Title Association.

Any further amendments to said agreement must be submitted to the Company, together with an affidavit from one of the general partners or members stating that it is a true copy, that said partnership or limited liability company is in full force and effect, and that there have been no further amendments to the agreement. This Commitment will then be subject to such further requirements as may be deemed necessary.

- N. A copy of the complete lease, as referenced in Schedule A, #3 herein, together with any amendments and/or assignments thereto, must be submitted to the Company for review, along with an affidavit executed by the present lessee stating that it is a true copy, that the lease is in full force and effect, and that there have been no further amendments to the lease. This Commitment will then be subject to such further requirements as may be deemed necessary.
- O. Approval from the Company's Underwriting Department must be obtained for issuance of the policy contemplated herein and any endorsements requested thereunder. This Commitment will then be subject to such further requirements as may be required to obtain such approval.
- P. Potential additional requirements, if ALTA Extended coverage is contemplated hereunder, and work on the land has commenced prior to close, some or all of the following requirements, and any other requirements which may be deemed necessary, may need to be met:
- Q. The Company's "Indemnity Agreement I" must be executed by the appropriate parties.
- R. Financial statements from the appropriate parties must be submitted to the Company for review.
- S. A copy of the construction contract must be submitted to the Company for review.
- T. An inspection of the Land must be performed by the Company for verification of the phase of construction.
- U. The Company's "Mechanic's Lien Risk Addendum" form must be completed by a Company employee, based upon information furnished by the appropriate parties involved.

This page is only a part of a 2016 ALTA® Commitment for Title Insurance issued by First American Title Insurance Company. This Commitment is not valid without the Notice; the Commitment to Issue Policy; the Commitment Conditions; Schedule A; Schedule B, Part I-Requirements; Schedule B, Part II-Exceptions.

Copyright 2006-2016 American Land Title Association. All rights reserved.

The use of this Form (or any derivative thereof) is restricted to ALTA licensees and ALTA members in good standing as of the date of use. All other uses are prohibited. Reprinted under license from the American Land Title Association.



First American

Schedule BI & BII (Cont.)

ALTA Commitment for Title Insurance

ISSUED BY

First American Title Insurance Company

File No: NCS-1069996-SA1

Commitment No.: NCS-1069996-SA1

SCHEDULE B, PART II

Exceptions

THIS COMMITMENT DOES NOT REPUBLISH ANY COVENANT, CONDITION, RESTRICTION, OR LIMITATION CONTAINED IN ANY DOCUMENT REFERRED TO IN THIS COMMITMENT TO THE EXTENT THAT THE SPECIFIC COVENANT, CONDITION, RESTRICTION, OR LIMITATION VIOLATES STATE OR FEDERAL LAW BASED ON RACE, COLOR, RELIGION, SEX, SEXUAL ORIENTATION, GENDER IDENTITY, HANDICAP, FAMILIAL STATUS, OR NATIONAL ORIGIN.

The Policy will not insure against loss or damage resulting from the terms and provisions of any lease or easement identified in Schedule A, and will include the following Exceptions unless cleared to the satisfaction of the Company:

1. Any defect, lien, encumbrance, adverse claim, or other matter that appears for the first time in the Public Records or is created, attaches, or is disclosed between the Commitment Date and the date on which all of the Schedule B, Part I-Requirements are met.
2. (a) Taxes or assessments that are not shown as existing liens by the records of any taxing authority that levies taxes or assessments on real property or by the Public Records; (b) proceedings by a public agency that may result in taxes or assessments, or notices of such proceedings, whether or not shown by the records of such agency or by the Public Records.
3. Any facts, rights, interests, or claims that are not shown by the Public Records but that could be ascertained by an inspection of the Land or that may be asserted by persons in possession of the Land.
4. Easements, liens or encumbrances, or claims thereof, not shown by the Public Records.
5. Any encroachment, encumbrance, violation, variation, or adverse circumstance affecting the Title that would be disclosed by an accurate and complete land survey of the Land and not shown by the Public Records.
6. (a) Unpatented mining claims; (b) reservations or exceptions in patents or in Acts authorizing the issuance thereof; (c) water rights, claims or title to water, whether or not the matters excepted under (a), (b), or (c) are shown by the Public Records.
7. General and special taxes and assessments for the fiscal year 2021-2022, a lien not yet due or payable.
8. The lien of supplemental taxes, if any, assessed pursuant to Chapter 3.5 commencing with Section 75 of the California Revenue and Taxation Code.

This page is only a part of a 2016 ALTA® Commitment for Title Insurance issued by First American Title Insurance Company. This Commitment is not valid without the Notice; the Commitment to Issue Policy; the Commitment Conditions; Schedule A; Schedule B, Part I-Requirements; Schedule B, Part II-Exceptions.

Copyright 2006-2016 American Land Title Association. All rights reserved.

The use of this Form (or any derivative thereof) is restricted to ALTA licensees and ALTA members in good standing as of the date of use. All other uses are prohibited. Reprinted under license from the American Land Title Association.

9. Covenants, conditions, restrictions and easements in the document recorded April 14, 1927 as Instrument No. 112, in [Book 219, Page 157](#) of Official Records, which provide that a violation thereof shall not defeat or render invalid the lien of any first mortgage or deed of trust made in good faith and for value, but deleting any covenant, condition or restriction indicating a preference, limitation or discrimination based on race, color, religion, sex, handicap, familial status, national origin, sexual orientation, marital status, ancestry, source of income or disability, to the extent such covenants, conditions or restrictions violate Title 42, Section 3604(c), of the United States Codes or Section 12955 of the California Government Code. Lawful restrictions under state and federal law on the age of occupants in senior housing or housing for older persons shall not be construed as restrictions based on familial status.

10. The terms and provisions contained in the document entitled "Deed and Agreement" recorded March 13, 1964 as Instrument No. 496, in [Book 6107, Page 827](#) of Official Records.

11. A Deed of Trust to secure an original indebtedness of \$42,637.75 recorded December 01, 1972 as Instrument No. 457, in [Book 8072, Page 692](#) of Official Records.
 Dated: January 04, 1971
 Trustor: La Fon Construction and Engineering Company, formerly known as La Fon Tree Service
 Trustee: Title Insurance and Trust Company, a California corporation
 Beneficiary: Coleman La Fon

12. Any right, title or interest of the spouse, if any, of any married vestee herein.

13. Water rights, claims or title to water, whether or not shown by the public records.

14. Rights of parties in possession.

This page is only a part of a 2016 ALTA® Commitment for Title Insurance issued by First American Title Insurance Company. This Commitment is not valid without the Notice; the Commitment to Issue Policy; the Commitment Conditions; Schedule A; Schedule B, Part I-Requirements; Schedule B, Part II-Exceptions.

Copyright 2006-2016 American Land Title Association. All rights reserved.

The use of this Form (or any derivative thereof) is restricted to ALTA licensees and ALTA members in good standing as of the date of use. All other uses are prohibited. Reprinted under license from the American Land Title Association.

ALERT - CA Senate Bill 2 imposes an additional fee of \$75 up to \$225 at the time of recording on certain transactions effective January 1, 2018. Please contact your First American Title representative for more information on how this may affect your closing.

1. Taxes for proration purposes only for the fiscal year 2020-2021.
First Installment: \$499.11, PAID
Second Installment: \$499.08, PAID
Tax Rate Area: 018042
APN: 1192-641-19-0-000

2. According to the latest available equalized assessment roll in the office of the county tax assessor, there is located on the land a(n) Commercial Structure known as 27114 3rd Street, Highland, California.

3. According to the public records, there has been no conveyance of the land within a period of twenty-four months prior to the date of this report, except as follows:

None

4. This preliminary report/commitment was prepared based upon an application for a policy of title insurance that identified land by street address or assessor's parcel number only. It is the responsibility of the applicant to determine whether the land referred to herein is in fact the land that is to be described in the policy or policies to be issued.

The map attached, if any, may or may not be a survey of the land depicted thereon. First American Title Insurance Company expressly disclaims any liability for loss or damage which may result from reliance on this map except to the extent coverage for such loss or damage is expressly provided by the terms and provisions of this Commitment or the Policy, if any, to which the map is attached.

This page is only a part of a 2016 ALTA® Commitment for Title Insurance issued by First American Title Insurance Company. This Commitment is not valid without the Notice; the Commitment to Issue Policy; the Commitment Conditions; Schedule A; Schedule B, Part I-Requirements; Schedule B, Part II-Exceptions.

Copyright 2006-2016 American Land Title Association. All rights reserved.

The use of this Form (or any derivative thereof) is restricted to ALTA licensees and ALTA members in good standing as of the date of use. All other uses are prohibited. Reprinted under license from the American Land Title Association.



First American

ISSUED BY

First American Title Insurance Company

File No: NCS-1069996-SA1

Exhibit A

File No.: NCS-1069996-SA1

The Land referred to herein below is situated in the City of Highland, County of San Bernardino, State of California, and is described as follows:

THE SOUTH 130 FEET OF LOT 59, TRACT NO. 2060, BLUE RIBBON FARMS, AS PER PLAT RECORDED IN [BOOK 29 OF MAPS, PAGE 65](#), RECORDS OF SAID COUNTY.

For conveyancing purposes only: APN 1192-641-19-0-000

This page is only a part of a 2016 ALTA® Commitment for Title Insurance issued by First American Title Insurance Company. This Commitment is not valid without the Notice; the Commitment to Issue Policy; the Commitment Conditions; Schedule A; Schedule B, Part I-Requirements; Schedule B, Part II-Exceptions.

Copyright 2006-2016 American Land Title Association. All rights reserved.

The use of this Form (or any derivative thereof) is restricted to ALTA licensees and ALTA members in good standing as of the date of use. All other uses are prohibited. Reprinted under license from the American Land Title Association.



First American

Commitment

ALTA Commitment for Title Insurance

ISSUED BY

First American Title Insurance Company

File No: NCS-1066746-SA1

COMMITMENT FOR TITLE INSURANCE

Issued By

FIRST AMERICAN TITLE INSURANCE COMPANY

NOTICE

IMPORTANT-READ CAREFULLY: THIS COMMITMENT IS AN OFFER TO ISSUE ONE OR MORE TITLE INSURANCE POLICIES. ALL CLAIMS OR REMEDIES SOUGHT AGAINST THE COMPANY INVOLVING THE CONTENT OF THIS COMMITMENT OR THE POLICY MUST BE BASED SOLELY IN CONTRACT.

THIS COMMITMENT IS NOT AN ABSTRACT OF TITLE, REPORT OF THE CONDITION OF TITLE, LEGAL OPINION, OPINION OF TITLE, OR OTHER REPRESENTATION OF THE STATUS OF TITLE. THE PROCEDURES USED BY THE COMPANY TO DETERMINE INSURABILITY OF THE TITLE, INCLUDING ANY SEARCH AND EXAMINATION, ARE PROPRIETARY TO THE COMPANY, WERE PERFORMED SOLELY FOR THE BENEFIT OF THE COMPANY, AND CREATE NO EXTRACTIONAL LIABILITY TO ANY PERSON, INCLUDING A PROPOSED INSURED.

THE COMPANY'S OBLIGATION UNDER THIS COMMITMENT IS TO ISSUE A POLICY TO A PROPOSED INSURED IDENTIFIED IN SCHEDULE A IN ACCORDANCE WITH THE TERMS AND PROVISIONS OF THIS COMMITMENT. THE COMPANY HAS NO LIABILITY OR OBLIGATION INVOLVING THE CONTENT OF THIS COMMITMENT TO ANY OTHER PERSON.

COMMITMENT TO ISSUE POLICY

Subject to the Notice; Schedule B, Part I-Requirements; Schedule B, Part II-Exceptions; and the Commitment Conditions, ***First American Title Insurance Company***, a Nebraska Corporation (the "Company"), commits to issue the Policy according to the terms and provisions of this Commitment. This Commitment is effective as of the Commitment Date shown in Schedule A for each Policy described in Schedule A, only when the Company has entered in Schedule A both the specified dollar amount as the Proposed Policy Amount and the name of the Proposed Insured.

If all of the Schedule B, Part I-Requirements have not been met within six months after the Commitment Date, this Commitment terminates and the Company's liability and obligation end.

First American Title Insurance Company

Dennis J. Gilmore, President

Greg L. Smith, Secretary

If this jacket was created electronically, it constitutes an original document.

This page is only a part of a 2016 ALTA® Commitment for Title Insurance issued by First American Title Insurance Company. This Commitment is not valid without the Notice; the Commitment to Issue Policy; the Commitment Conditions; Schedule A; Schedule B, Part I-Requirements; Schedule B, Part II-Exceptions.

Copyright 2006-2016 American Land Title Association. All rights reserved.

The use of this Form (or any derivative thereof) is restricted to ALTA licensees and ALTA members in good standing as of the date of use. All other uses are prohibited. Reprinted under license from the American Land Title Association.

COMMITMENT CONDITIONS

1. DEFINITIONS

- (a) "Knowledge" or "Known": Actual or imputed knowledge, but not constructive notice imparted by the Public Records.
- (b) "Land": The land described in Schedule A and affixed improvements that by law constitute real property. The term "Land" does not include any property beyond the lines of the area described in Schedule A, nor any right, title, interest, estate, or easement in abutting streets, roads, avenues, alleys, lanes, ways, or waterways, but this does not modify or limit the extent that a right of access to and from the Land is to be insured by the Policy.
- (c) "Mortgage": A mortgage, deed of trust, or other security instrument, including one evidenced by electronic means authorized by law.
- (d) "Policy": Each contract of title insurance, in a form adopted by the American Land Title Association, issued or to be issued by the Company pursuant to this Commitment.
- (e) "Proposed Insured": Each person identified in Schedule A as the Proposed Insured of each Policy to be issued pursuant to this Commitment.
- (f) "Proposed Policy Amount": Each dollar amount specified in Schedule A as the Proposed Policy Amount of each Policy to be issued pursuant to this Commitment.
- (g) "Public Records": Records established under state statutes at the Commitment Date for the purpose of imparting constructive notice of matters relating to real property to purchasers for value and without Knowledge.
- (h) "Title": The estate or interest described in Schedule A.

2. If all of the Schedule B, Part I—Requirements have not been met within the time period specified in the Commitment to Issue Policy, this Commitment terminates and the Company's liability and obligation end.

3. The Company's liability and obligation is limited by and this Commitment is not valid without:

- (a) the Notice;
- (b) the Commitment to Issue Policy;
- (c) the Commitment Conditions;
- (d) Schedule A;
- (e) Schedule B, Part I—Requirements; and
- (f) Schedule B, Part II—Exceptions.

4. COMPANY'S RIGHT TO AMEND

The Company may amend this Commitment at any time. If the Company amends this Commitment to add a defect, lien, encumbrance, adverse claim, or other matter recorded in the Public Records prior to the Commitment Date, any liability of the Company is limited by Commitment Condition 5. The Company shall not be liable for any other amendment to this Commitment.

5. LIMITATIONS OF LIABILITY

- (a) The Company's liability under Commitment Condition 4 is limited to the Proposed Insured's actual expense incurred in the interval between the Company's delivery to the Proposed Insured of the Commitment and the delivery of the amended Commitment, resulting from the Proposed Insured's good faith reliance to:
 - (i) comply with the Schedule B, Part I—Requirements;
 - (ii) eliminate, with the Company's written consent, any Schedule B, Part II—Exceptions; or
 - (iii) acquire the Title or create the Mortgage covered by this Commitment.
- (b) The Company shall not be liable under Commitment Condition 5(a) if the Proposed Insured requested the amendment or had Knowledge of the matter and did not notify the Company about it in writing.
- (c) The Company will only have liability under Commitment Condition 4 if the Proposed Insured would not have incurred the expense had the Commitment included the added matter when the Commitment was first delivered to the Proposed Insured.
- (d) The Company's liability shall not exceed the lesser of the Proposed Insured's actual expense incurred in good faith and described in Commitment Conditions 5(a)(i) through 5(a)(iii) or the Proposed Policy Amount.
- (e) The Company shall not be liable for the content of the Transaction Identification Data, if any.
- (f) In no event shall the Company be obligated to issue the Policy referred to in this Commitment unless all of the Schedule B, Part I—Requirements have been met to the satisfaction of the Company.
- (g) In any event, the Company's liability is limited by the terms and provisions of the Policy.

This page is only a part of a 2016 ALTA® Commitment for Title Insurance issued by First American Title Insurance Company. This Commitment is not valid without the Notice; the Commitment to Issue Policy; the Commitment Conditions; Schedule A; Schedule B, Part I-Requirements; Schedule B, Part II-Exceptions.

Copyright 2006-2016 American Land Title Association. All rights reserved.

The use of this Form (or any derivative thereof) is restricted to ALTA licensees and ALTA members in good standing as of the date of use. All other uses are prohibited. Reprinted under license from the American Land Title Association.

6. LIABILITY OF THE COMPANY MUST BE BASED ON THIS COMMITMENT

- (a) Only a Proposed Insured identified in Schedule A, and no other person, may make a claim under this Commitment.
- (b) Any claim must be based in contract and must be restricted solely to the terms and provisions of this Commitment.
- (c) Until the Policy is issued, this Commitment, as last revised, is the exclusive and entire agreement between the parties with respect to the subject matter of this Commitment and supersedes all prior commitment negotiations, representations, and proposals of any kind, whether written or oral, express or implied, relating to the subject matter of this Commitment.
- (d) The deletion or modification of any Schedule B, Part II—Exception does not constitute an agreement or obligation to provide coverage beyond the terms and provisions of this Commitment or the Policy.
- (e) Any amendment or endorsement to this Commitment must be in writing and authenticated by a person authorized by the Company.
- (f) When the Policy is issued, all liability and obligation under this Commitment will end and the Company's only liability will be under the Policy.

7. IF THIS COMMITMENT HAS BEEN ISSUED BY AN ISSUING AGENT

The issuing agent is the Company's agent only for the limited purpose of issuing title insurance commitments and policies. The issuing agent is not the Company's agent for the purpose of providing closing or settlement services.

8. PRO-FORMA POLICY

The Company may provide, at the request of a Proposed Insured, a pro-forma policy illustrating the coverage that the Company may provide. A pro-forma policy neither reflects the status of Title at the time that the pro-forma policy is delivered to a Proposed Insured, nor is it a commitment to insure.

9. ARBITRATION

Arbitration provision intentionally removed.

This page is only a part of a 2016 ALTA® Commitment for Title Insurance issued by First American Title Insurance Company. This Commitment is not valid without the Notice; the Commitment to Issue Policy; the Commitment Conditions; Schedule A; Schedule B, Part I-Requirements; Schedule B, Part II-Exceptions.

Copyright 2006-2016 American Land Title Association. All rights reserved.

The use of this Form (or any derivative thereof) is restricted to ALTA licensees and ALTA members in good standing as of the date of use. All other uses are prohibited. Reprinted under license from the American Land Title Association.



First American

Schedule A

ALTA Commitment for Title Insurance

ISSUED BY

First American Title Insurance Company

File No: NCS-1066746-SA1

Transaction Identification Data for reference only:

Issuing Agent: First American Title Insurance Company National Commercial Services

Commitment No.: NCS-1066746-SA1

Property Address: 26999 5th Street, Highland, CA 92346

Revision No.:

Issuing Office: 18500 Von Karman Ave, Suite 600, Irvine, CA 92612

Issuing Office File No.: NCS-1066746-SA1

Escrow Officer/Assistant: Daniel Bell/Steven Sinohui

Phone: (949)885-2448/(949)885-2469

Email: dbell@firstam.com/ssinohui@firstam.com

Title Officer/Assistant: Jeffery Paschal/Ryan Achterberg

Phone: (949)885-2481/(949)885-2488

Email: JPaschal@firstam.com/rachterberg@firstam.com

SCHEDULE A

1. Commitment Date: May 03, 2021 at 7:30 AM
2. Policy to be issued:
 - (a) 2006 ALTA® ALTA Standard Owner Policy
Proposed Insured: Lake Creek Industrial LLC
Proposed Policy Amount: \$ 7,000,000.00
 - (b) 2006 ALTA® ALTA Extended Loan Policy
Proposed Insured: To Be Determined
Proposed Policy Amount: \$ To Be Determined
 - (c) ALTA® Policy
Proposed Insured:
Proposed Policy Amount: \$
3. The estate or interest in the Land described or referred to in this Commitment is

Fee Simple
4. The Title is, [at the Commitment Date, vested in:](#)

E.J. Meyer Company, a California corporation as to Parcels A, B and C; and
M.L. Corcoran Company, Inc, a California corporation as to Parcel D
5. The Land is described as follows:

See Exhibit "A" attached hereto and made a part hereof

This page is only a part of a 2016 ALTA® Commitment for Title Insurance issued by First American Title Insurance Company. This Commitment is not valid without the Notice; the Commitment to Issue Policy; the Commitment Conditions; Schedule A; Schedule B, Part I-Requirements; Schedule B, Part II-Exceptions.

Copyright 2006-2016 American Land Title Association. All rights reserved.

The use of this Form (or any derivative thereof) is restricted to ALTA licensees and ALTA members in good standing as of the date of use. All other uses are prohibited. Reprinted under license from the American Land Title Association.



First American

Schedule BI & BII

ALTA Commitment for Title Insurance

ISSUED BY

First American Title Insurance Company

File No: NCS-1066746-SA1

Commitment No.: NCS-1066746-SA1

SCHEDULE B, PART I

Requirements

All of the following Requirements must be met:

- A. The Proposed Insured must notify the Company in writing of the name of any party not referred to in this Commitment who will obtain an interest in the Land or who will make a loan on the Land. The Company may then make additional Requirements or Exceptions.
- B. Pay the agreed amount for the estate or interest to be insured.
- C. Pay the premiums, fees, and charges for the Policy to the Company.
- D. Documents satisfactory to the Company that convey the Title or create the Mortgage to be insured, or both, must be properly authorized, executed, delivered, and recorded in the Public Records.
- E. Releases(s) or Reconveyance(s) of Item(s): 20 and 21
- F. Other: None
- G. You must give us the following information:
 - a. Any off record leases, surveys, etc.
 - b. Statement(s) of Identity, all parties.
 - c. Other: None

The following additional requirements, as indicated by "X", must be met:

- H. Provide information regarding any off-record matters, which may include, but are not limited to: leases, recent works of improvement, or commitment statements in effect under the Environmental Responsibility Acceptance Act, Civil Code Section 850, et seq.

The Company's Owner's Affidavit form (as provided by the company) must be completed and submitted prior to close in order to satisfy this requirement. This Commitment will then be subject to such further exceptions and/or requirements as may be deemed necessary.

- I. An ALTA/NSPS survey of recent date, which complies with the current minimum standard detail requirements for ALTA/NSPS land title surveys, must be submitted to the Company for review. This Commitment will then be subject to such further exceptions and/or requirements as may be deemed necessary.

This page is only a part of a 2016 ALTA® Commitment for Title Insurance issued by First American Title Insurance Company. This Commitment is not valid without the Notice; the Commitment to Issue Policy; the Commitment Conditions; Schedule A; Schedule B, Part I-Requirements; Schedule B, Part II-Exceptions.

Copyright 2006-2016 American Land Title Association. All rights reserved.

The use of this Form (or any derivative thereof) is restricted to ALTA licensees and ALTA members in good standing as of the date of use. All other uses are prohibited. Reprinted under license from the American Land Title Association.

- J. The following LLC documentation is required from:
- (i) a copy of the Articles of Organization
 - (ii) a copy of the Operating Agreement, if applicable
 - (iii) a Certificate of Good Standing and/or other evidence of current Authority to Conduct Business within the State
 - (iv) express Company Consent to the current transaction
- K. The following partnership documentation is required :
- (i) a copy of the partnership agreement, including all applicable amendments thereto
 - (ii) a Certificate of Good Standing and/or other evidence of current Authority to Conduct Business within the State
 - (iii) express Partnership Consent to the current transaction
- L. The following corporation documentation is required:
- (i) a copy of the Articles of Incorporation
 - (ii) a copy of the Bylaws, including all applicable Amendments thereto
 - (iii) a Certificate of Good Standing and/or other evidence of current Authority to Conduct Business within the State
 - (iv) express Corporate Resolution consenting to the current transaction
- M. Based upon the Company's review of that certain partnership/operating agreement dated **Not disclosed** for the proposed insured herein, the following requirements must be met: Any further amendments to said agreement must be submitted to the Company, together with an affidavit from one of the general partners or members stating that it is a true copy, that said partnership or limited liability company is in full force and effect, and that there have been no further amendments to the agreement. This Commitment will then be subject to such further requirements as may be deemed necessary.
- N. A copy of the complete lease, as referenced in Schedule A, #3 herein, together with any amendments and/or assignments thereto, must be submitted to the Company for review, along with an affidavit executed by the present lessee stating that it is a true copy, that the lease is in full force and effect, and that there have been no further amendments to the lease. This Commitment will then be subject to such further requirements as may be deemed necessary.
- O. Approval from the Company's Underwriting Department must be obtained for issuance of the policy contemplated herein and any endorsements requested thereunder. This Commitment will then be subject to such further requirements as may be required to obtain such approval.
- P. Potential additional requirements, if ALTA Extended coverage is contemplated hereunder, and work on the land has commenced prior to close, some or all of the following requirements, and any other requirements which may be deemed necessary, may need to be met:
- Q. The Company's "Indemnity Agreement I" must be executed by the appropriate parties.

This page is only a part of a 2016 ALTA® Commitment for Title Insurance issued by First American Title Insurance Company. This Commitment is not valid without the Notice; the Commitment to Issue Policy; the Commitment Conditions; Schedule A; Schedule B, Part I-Requirements; Schedule B, Part II-Exceptions.

Copyright 2006-2016 American Land Title Association. All rights reserved.

The use of this Form (or any derivative thereof) is restricted to ALTA licensees and ALTA members in good standing as of the date of use. All other uses are prohibited. Reprinted under license from the American Land Title Association.

- R. Financial statements from the appropriate parties must be submitted to the Company for review.
- S. A copy of the construction contract must be submitted to the Company for review.
- T. An inspection of the Land must be performed by the Company for verification of the phase of construction.
- U. The Company's "Mechanic's Lien Risk Addendum" form must be completed by a Company employee, based upon information furnished by the appropriate parties involved.

This page is only a part of a 2016 ALTA® Commitment for Title Insurance issued by First American Title Insurance Company. This Commitment is not valid without the Notice; the Commitment to Issue Policy; the Commitment Conditions; Schedule A; Schedule B, Part I-Requirements; Schedule B, Part II-Exceptions.

Copyright 2006-2016 American Land Title Association. All rights reserved.

The use of this Form (or any derivative thereof) is restricted to ALTA licensees and ALTA members in good standing as of the date of use. All other uses are prohibited. Reprinted under license from the American Land Title Association.



First American

Schedule BI & BII (Cont.)

ALTA Commitment for Title Insurance

ISSUED BY

First American Title Insurance Company

File No: NCS-1066746-SA1

Commitment No.: NCS-1066746-SA1

SCHEDULE B, PART II

Exceptions

THIS COMMITMENT DOES NOT REPUBLISH ANY COVENANT, CONDITION, RESTRICTION, OR LIMITATION CONTAINED IN ANY DOCUMENT REFERRED TO IN THIS COMMITMENT TO THE EXTENT THAT THE SPECIFIC COVENANT, CONDITION, RESTRICTION, OR LIMITATION VIOLATES STATE OR FEDERAL LAW BASED ON RACE, COLOR, RELIGION, SEX, SEXUAL ORIENTATION, GENDER IDENTITY, HANDICAP, FAMILIAL STATUS, OR NATIONAL ORIGIN.

The Policy will not insure against loss or damage resulting from the terms and provisions of any lease or easement identified in Schedule A, and will include the following Exceptions unless cleared to the satisfaction of the Company:

1. Any defect, lien, encumbrance, adverse claim, or other matter that appears for the first time in the Public Records or is created, attaches, or is disclosed between the Commitment Date and the date on which all of the Schedule B, Part I-Requirements are met.
2. (a) Taxes or assessments that are not shown as existing liens by the records of any taxing authority that levies taxes or assessments on real property or by the Public Records; (b) proceedings by a public agency that may result in taxes or assessments, or notices of such proceedings, whether or not shown by the records of such agency or by the Public Records.
3. Any facts, rights, interests, or claims that are not shown by the Public Records but that could be ascertained by an inspection of the Land or that may be asserted by persons in possession of the Land.
4. Easements, liens or encumbrances, or claims thereof, not shown by the Public Records.
5. Any encroachment, encumbrance, violation, variation, or adverse circumstance affecting the Title that would be disclosed by an accurate and complete land survey of the Land and not shown by the Public Records.
6. (a) Unpatented mining claims; (b) reservations or exceptions in patents or in Acts authorizing the issuance thereof; (c) water rights, claims or title to water, whether or not the matters excepted under (a), (b), or (c) are shown by the Public Records.
7. General and special taxes and assessments for the fiscal year 2021-2022, a lien not yet due or payable.
8. The lien of supplemental taxes, if any, assessed pursuant to Chapter 3.5 commencing with Section 75 of the California Revenue and Taxation Code.

This page is only a part of a 2016 ALTA® Commitment for Title Insurance issued by First American Title Insurance Company. This Commitment is not valid without the Notice; the Commitment to Issue Policy; the Commitment Conditions; Schedule A; Schedule B, Part I-Requirements; Schedule B, Part II-Exceptions.

Copyright 2006-2016 American Land Title Association. All rights reserved.

The use of this Form (or any derivative thereof) is restricted to ALTA licensees and ALTA members in good standing as of the date of use. All other uses are prohibited. Reprinted under license from the American Land Title Association.

9. Covenants, conditions, restrictions and easements in the document recorded April 14, 1927 as [Book 219, Page 157](#) of Official Records, which provide that a violation thereof shall not defeat or render invalid the lien of any first mortgage or deed of trust made in good faith and for value, but deleting any covenant, condition or restriction indicating a preference, limitation or discrimination based on race, color, religion, sex, handicap, familial status, national origin, sexual orientation, marital status, ancestry, source of income or disability, to the extent such covenants, conditions or restrictions violate Title 42, Section 3604(c), of the United States Codes or Section 12955 of the California Government Code. Lawful restrictions under state and federal law on the age of occupants in senior housing or housing for older persons shall not be construed as restrictions based on familial status.
10. Covenants, conditions, restrictions and easements in the document recorded March 8, 1928 as [Book 338, Page 326](#) of Official Records, which provide that a violation thereof shall not defeat or render invalid the lien of any first mortgage or deed of trust made in good faith and for value, but deleting any covenant, condition or restriction indicating a preference, limitation or discrimination based on race, color, religion, sex, handicap, familial status, national origin, sexual orientation, marital status, ancestry, source of income or disability, to the extent such covenants, conditions or restrictions violate Title 42, Section 3604(c), of the United States Codes or Section 12955 of the California Government Code. Lawful restrictions under state and federal law on the age of occupants in senior housing or housing for older persons shall not be construed as restrictions based on familial status.

(Affects Lot 49)

11. An easement for public utilities and incidental purposes, recorded May 14, 1947 as [Book 2055, Page 254](#) of Official Records.
 In Favor of: Southern California Edison, a corporation
 Affects: as described therein

(Affects Lot 48)

12. The terms and provisions contained in the document entitled "Agreement" recorded August 2, 1965 as [Book 6444, Page 168](#) of Official Records.

(Affects Lot 40)

13. The terms and provisions contained in the document entitled "Agreement" recorded November 2, 1972 as [Book 8053, Page 634](#) of Official Records.

(Affects Lots 45 and 46)

14. The terms and provisions contained in the document entitled "Deed and Conveyance of Water Rights" recorded November 2, 1972 as [Book 8053, Page 635](#) of Official Records.

(Affects Lot 46)

15. The terms and provisions contained in the document entitled "Agreement-Re Partial Difference of District Water Formula" recorded January 7, 1974 as [Book 8341, Page 462](#) of Official Records.

(Affects Lots 40 and 41)

This page is only a part of a 2016 ALTA® Commitment for Title Insurance issued by First American Title Insurance Company. This Commitment is not valid without the Notice; the Commitment to Issue Policy; the Commitment Conditions; Schedule A; Schedule B, Part I-Requirements; Schedule B, Part II-Exceptions.

Copyright 2006-2016 American Land Title Association. All rights reserved.

The use of this Form (or any derivative thereof) is restricted to ALTA licensees and ALTA members in good standing as of the date of use. All other uses are prohibited. Reprinted under license from the American Land Title Association.

16. An easement for Highway and road and incidental purposes, recorded September 9, 1974 as Book 8511, Page 543 of Official Records.
 In Favor of: County of San Bernardino
 Affects: as described therein
- (Affects Lots 40 and 41)
17. An easement for Highway and road and incidental purposes, recorded January 24, 1980 as Instrument No. [80-021117](#) of Official Records.
 In Favor of: County of San Bernardino
 Affects: as described therein
- (Affects Lots 40 and 41)
18. The fact that the land lies within the boundaries of the Highland Redevelopment Project Area, as disclosed by the document recorded December 19, 2007 as Instrument No. [2007-0704476](#) of Official Records.
19. An easement for road and sidewalk and incidental purposes, recorded June 12, 2014 as Instrument No. [2014-0210925](#) of Official Records.
 In Favor of: City of Highland, a municipal corporation
 Affects: as described therein
- (Affects Lot 39)
20. A Deed of Trust to secure an original indebtedness of \$500,000.00 recorded July 15, 2014 as Instrument No. [2014-0254600](#) of Official Records.
 Dated: July 01, 2014
 Trustor: E.J. Meyer Company, a California corporation
 Trustee: Fidelity National Title Company, a California corporation
 Beneficiary: Edward J. Meyer, Jr. and Rosella J. Meyer and Sharon Jarrett Meyer and Michael Edward Meyer, all as Co-Trustees of the Edward and Rosella Meyer 1992 Trust dated April 27, 1992 and amended and restated on May 29, 2008
- (Affects Parcels A, B and C)
21. A Deed of Trust to secure an original indebtedness of \$500,000.00 recorded June 1, 2016 as Instrument No. [2016-0214923](#) of Official Records.
 Dated: May 24, 2016
 Trustor: M.L. Corcoran Company, Inc, a California corporation
 Trustee: Fidelity National Title Company, a California corporation
 Beneficiary: Sharon Jarrett Meyer and Michael Edward Meyer, surviving Trustees of the Edward and Rosella Meyer 1992 Trust dated April 27, 1992 and amended and restated on May 29, 2008
- (Affects Parcel D)
22. The effect of a deed executed by Sharon Jarrett Meyer and Michael Edward Meyer, Successor Co-Trustees of the Edward and Rosella Meyer 1992 Trust dated April 27 to Sharon Jarrett Meyer and

This page is only a part of a 2016 ALTA® Commitment for Title Insurance issued by First American Title Insurance Company. This Commitment is not valid without the Notice; the Commitment to Issue Policy; the Commitment Conditions; Schedule A; Schedule B, Part I-Requirements; Schedule B, Part II-Exceptions.

Copyright 2006-2016 American Land Title Association. All rights reserved.

The use of this Form (or any derivative thereof) is restricted to ALTA licensees and ALTA members in good standing as of the date of use. All other uses are prohibited. Reprinted under license from the American Land Title Association.

Michael Edward Meyer, Co-Trustees of the Edward and Rosella Meyer 1992 Trust dated April 27, recorded June 15, 2016 as Instrument No. [2016-0235355](#) of Official Records.

At the date of recording of the document, the grantor had no record interest in the land.

(Affects Parcel D)

23. Water rights, claims or title to water, whether or not shown by the public records.

(Affects Lot 41, 45, 46, 47, 48 and 49)

24. Rights of the public in and to that portion of the Land lying within any public, road, street or highway.

25. Rights of parties in possession.

This page is only a part of a 2016 ALTA® Commitment for Title Insurance issued by First American Title Insurance Company. This Commitment is not valid without the Notice; the Commitment to Issue Policy; the Commitment Conditions; Schedule A; Schedule B, Part I-Requirements; Schedule B, Part II-Exceptions.

Copyright 2006-2016 American Land Title Association. All rights reserved.

The use of this Form (or any derivative thereof) is restricted to ALTA licensees and ALTA members in good standing as of the date of use. All other uses are prohibited. Reprinted under license from the American Land Title Association.

ALERT - CA Senate Bill 2 imposes an additional fee of \$75 up to \$225 at the time of recording on certain transactions effective January 1, 2018. Please contact your First American Title representative for more information on how this may affect your closing.

NOTE to proposed insured lender only: No Private transfer fee covenant, as defined in Federal Housing Finance Agency Final Rule 12 CFR Part 1228, that was created and first appears in the Public Records on or after February 8, 2011, encumbers the Title except as follows: None

(Affects Lot 49)

1. Taxes for proration purposes only for the fiscal year 2020-2021.
 First Installment: \$477.45, Paid
 Second Installment: \$477.42, Paid
 Tax Rate Area: 018042
 APN: 1192-631-06-0-000

(Affects Parcel A)

2. Taxes for proration purposes only for the fiscal year 2020-2021.
 First Installment: \$184.74, Paid
 Second Installment: \$184.73, Paid
 Tax Rate Area: 018042
 APN: 1192-631-04-0-000

(Affects Portion Parcel B)

3. Taxes for proration purposes only for the fiscal year 2020-2021.
 First Installment: \$930.98, Paid
 Second Installment: \$930.96, Paid
 Tax Rate Area: 018042
 APN: 1192-631-05-0-000

(Affects Portion Parcel B)

4. Taxes for proration purposes only for the fiscal year 2020-2021.
 First Installment: \$423.83, Paid
 Second Installment: \$423.80, Paid
 Tax Rate Area: 018059
 APN: 1192-631-19-0-000

(Affects Parcel C)

5. Taxes for proration purposes only for the fiscal year 2020-2021.
 First Installment: \$901.99, Paid
 Second Installment: \$901.99, Paid
 Tax Rate Area: 018042
 APN: 1192-631-15-0-000

This page is only a part of a 2016 ALTA® Commitment for Title Insurance issued by First American Title Insurance Company. This Commitment is not valid without the Notice; the Commitment to Issue Policy; the Commitment Conditions; Schedule A; Schedule B, Part I-Requirements; Schedule B, Part II-Exceptions.

Copyright 2006-2016 American Land Title Association. All rights reserved.

The use of this Form (or any derivative thereof) is restricted to ALTA licensees and ALTA members in good standing as of the date of use. All other uses are prohibited. Reprinted under license from the American Land Title Association.

(Affects Portion Parcel D)

6. Taxes for proration purposes only for the fiscal year 2020-2021.
First Installment: \$901.99, Paid
Second Installment: \$901.99, Paid
Tax Rate Area: 018042
APN: 1192-631-16-0-000

(Affects Portion Parcel D)

7. Taxes for proration purposes only for the fiscal year 2020-2021.
First Installment: \$901.99, Paid
Second Installment: \$901.99, Paid
Tax Rate Area: 018042
APN: 1192-631-17-0-000

(Affects Portion Parcel D)

8. Taxes for proration purposes only for the fiscal year 2020-2021.
First Installment: \$901.99, Paid
Second Installment: \$901.99, Paid
Tax Rate Area: 018042
APN: 1192-631-18-0-000

(Affects Portion Parcel D)

9. According to the latest available equalized assessment roll in the office of the county tax assessor, there is located on the land a(n) Commercial Structure known as 26999 5th Street, Highland, California.

(Affects Lots 39 and 40)

10. The property covered by this report is vacant land.

(Affects Lot 41, and Lots 45 through 49)

11. According to the public records, there has been no conveyance of the land within a period of twenty-four months prior to the date of this report, except as follows:

None

12. This preliminary report/commitment was prepared based upon an application for a policy of title insurance that identified land by street address or assessor's parcel number only. It is the responsibility of the applicant to determine whether the land referred to herein is in fact the land that is to be described in the policy or policies to be issued.

The map attached, if any, may or may not be a survey of the land depicted thereon. First American Title Insurance Company expressly disclaims any liability for loss or damage which may result from reliance on this map except to the extent coverage for such loss or damage is expressly provided by the terms and provisions of this Commitment or the Policy, if any, to which the map is attached.

This page is only a part of a 2016 ALTA® Commitment for Title Insurance issued by First American Title Insurance Company. This Commitment is not valid without the Notice; the Commitment to Issue Policy; the Commitment Conditions; Schedule A; Schedule B, Part I-Requirements; Schedule B, Part II-Exceptions.

Copyright 2006-2016 American Land Title Association. All rights reserved.

The use of this Form (or any derivative thereof) is restricted to ALTA licensees and ALTA members in good standing as of the date of use. All other uses are prohibited. Reprinted under license from the American Land Title Association.

This page is only a part of a 2016 ALTA® Commitment for Title Insurance issued by First American Title Insurance Company. This Commitment is not valid without the Notice; the Commitment to Issue Policy; the Commitment Conditions; Schedule A; Schedule B, Part I-Requirements; Schedule B, Part II-Exceptions.

Copyright 2006-2016 American Land Title Association. All rights reserved.

The use of this Form (or any derivative thereof) is restricted to ALTA licensees and ALTA members in good standing as of the date of use. All other uses are prohibited. Reprinted under license from the American Land Title Association.



First American

ISSUED BY

First American Title Insurance Company

File No: NCS-1066746-SA1

Exhibit A

File No.: NCS-1066746-SA1

The Land referred to herein below is situated in the City of Highland, County of San Bernardino, State of California, and is described as follows:

PARCEL A:

THAT PORTION OF LOT 39 OF TRACT NO. 2060, BLUE RIBBON FARMS, IN THE CITY OF HIGHLAND, COUNTY OF SAN BERNARDINO, STATE OF CALIFORNIA, AS PER MAP RECORDED IN [BOOK 29, PAGE 65](#), OF MAPS, IN THE OFFICE OF THE COUNTY RECORDER OF SAID COUNTY, LYING SOUTH OF CENTERLINE OF THE 82.50 FOOT STRIP OF LAND DESCRIBED IN THE DEED TO THE COUNTY OF SAN BERNARDINO, RECORDED DECEMBER 20, 1947 IN [BOOK 2178, PAGE 286](#), OFFICIAL RECORDS.

EXCEPT THE INTEREST IN THE NORTH 41.50 FEET OF SAID LAND CONVEYED TO THE COUNTY OF SAN BERNARDINO FOR HIGHWAY PURPOSES BY DEED RECORDED DECEMBER 20, 1947 IN [BOOK 2178, PAGE 286](#), OFFICIAL RECORDS.

PARCEL B:

THAT PORTION OF LOTS 40 AND 41 OF TRACT NO. 2060, BLUE RIBBON FARMS IN THE CITY OF HIGHLAND, COUNTY OF SAN BERNARDINO, STATE OF CALIFORNIA, AS PER MAP RECORDED IN [BOOK 29, PAGE 65](#), OF MAPS, IN THE OFFICE OF THE COUNTY RECORDER OF SAID COUNTY, LYING SOUTH OF THE SOUTH LINE OF FIFTH STREET, AS DESCRIBED IN THE DEED TO THE COUNTY OF SAN BERNARDINO, RECORDED SEPTEMBER 9, 1974 IN [BOOK 8511, PAGE 543](#), OFFICIAL RECORDS.

PARCEL C:

LOT 49 OF TRACT NO. 2060, BLUE RIBBON FARMS, IN THE CITY OF HIGHLAND, COUNTY OF SAN BERNARDINO, STATE OF CALIFORNIA, AS PER MAP RECORDED IN [BOOK 29, PAGE 65](#) OF MAPS, IN THE OFFICE OF THE COUNTY RECORDER OF SAID COUNTY.

PARCEL D:

LOTS 45, 46, 47, AND 48 OF TRACT NO. 2060, BLUE RIBBON FARMS, IN THE CITY OF HIGHLAND, COUNTY OF SAN BERNARDINO, STATE OF CALIFORNIA, AS PER MAP RECORDED IN [BOOK 29, PAGE 65](#) OF MAPS, IN THE OFFICE OF THE COUNTY RECORDER OF SAID COUNTY.

For conveyancing purposes only: APN

1192-631-06-0-000 as to Parcel A

1192-631-04-0-000 as to Portion Parcel B

1192-631-05-0-000 as to Portion Parcel B

1192-631-19-0-000 as to Parcel C

1192-631-15-0-000 as to Portion Parcel D

1192-631-16-0-000 as to Portion Parcel D

1192-631-17-0-000 as to Portion Parcel D

1192-631-18-0-000 as to Portion Parcel D

This page is only a part of a 2016 ALTA® Commitment for Title Insurance issued by First American Title Insurance Company. This Commitment is not valid without the Notice; the Commitment to Issue Policy; the Commitment Conditions; Schedule A; Schedule B, Part I-Requirements; Schedule B, Part II-Exceptions.

Copyright 2006-2016 American Land Title Association. All rights reserved.

The use of this Form (or any derivative thereof) is restricted to ALTA licensees and ALTA members in good standing as of the date of use. All other uses are prohibited. Reprinted under license from the American Land Title Association.



First American

Commitment

ALTA Commitment for Title Insurance

ISSUED BY

First American Title Insurance Company

File No: NCS-1069758-6-SA1

COMMITMENT FOR TITLE INSURANCE

Issued By

FIRST AMERICAN TITLE INSURANCE COMPANY

NOTICE

IMPORTANT-READ CAREFULLY: THIS COMMITMENT IS AN OFFER TO ISSUE ONE OR MORE TITLE INSURANCE POLICIES. ALL CLAIMS OR REMEDIES SOUGHT AGAINST THE COMPANY INVOLVING THE CONTENT OF THIS COMMITMENT OR THE POLICY MUST BE BASED SOLELY IN CONTRACT.

THIS COMMITMENT IS NOT AN ABSTRACT OF TITLE, REPORT OF THE CONDITION OF TITLE, LEGAL OPINION, OPINION OF TITLE, OR OTHER REPRESENTATION OF THE STATUS OF TITLE. THE PROCEDURES USED BY THE COMPANY TO DETERMINE INSURABILITY OF THE TITLE, INCLUDING ANY SEARCH AND EXAMINATION, ARE PROPRIETARY TO THE COMPANY, WERE PERFORMED SOLELY FOR THE BENEFIT OF THE COMPANY, AND CREATE NO EXTRACTIONAL LIABILITY TO ANY PERSON, INCLUDING A PROPOSED INSURED.

THE COMPANY'S OBLIGATION UNDER THIS COMMITMENT IS TO ISSUE A POLICY TO A PROPOSED INSURED IDENTIFIED IN SCHEDULE A IN ACCORDANCE WITH THE TERMS AND PROVISIONS OF THIS COMMITMENT. THE COMPANY HAS NO LIABILITY OR OBLIGATION INVOLVING THE CONTENT OF THIS COMMITMENT TO ANY OTHER PERSON.

COMMITMENT TO ISSUE POLICY

Subject to the Notice; Schedule B, Part I-Requirements; Schedule B, Part II-Exceptions; and the Commitment Conditions, ***First American Title Insurance Company***, a Nebraska Corporation (the "Company"), commits to issue the Policy according to the terms and provisions of this Commitment. This Commitment is effective as of the Commitment Date shown in Schedule A for each Policy described in Schedule A, only when the Company has entered in Schedule A both the specified dollar amount as the Proposed Policy Amount and the name of the Proposed Insured.

If all of the Schedule B, Part I-Requirements have not been met within six months after the Commitment Date, this Commitment terminates and the Company's liability and obligation end.

First American Title Insurance Company

Dennis J. Gilmore, President

Greg L. Smith, Secretary

If this jacket was created electronically, it constitutes an original document.

This page is only a part of a 2016 ALTA® Commitment for Title Insurance issued by First American Title Insurance Company. This Commitment is not valid without the Notice; the Commitment to Issue Policy; the Commitment Conditions; Schedule A; Schedule B, Part I-Requirements; Schedule B, Part II-Exceptions.

Copyright 2006-2016 American Land Title Association. All rights reserved.

The use of this Form (or any derivative thereof) is restricted to ALTA licensees and ALTA members in good standing as of the date of use. All other uses are prohibited. Reprinted under license from the American Land Title Association.

COMMITMENT CONDITIONS

1. DEFINITIONS

- (a) "Knowledge" or "Known": Actual or imputed knowledge, but not constructive notice imparted by the Public Records.
- (b) "Land": The land described in Schedule A and affixed improvements that by law constitute real property. The term "Land" does not include any property beyond the lines of the area described in Schedule A, nor any right, title, interest, estate, or easement in abutting streets, roads, avenues, alleys, lanes, ways, or waterways, but this does not modify or limit the extent that a right of access to and from the Land is to be insured by the Policy.
- (c) "Mortgage": A mortgage, deed of trust, or other security instrument, including one evidenced by electronic means authorized by law.
- (d) "Policy": Each contract of title insurance, in a form adopted by the American Land Title Association, issued or to be issued by the Company pursuant to this Commitment.
- (e) "Proposed Insured": Each person identified in Schedule A as the Proposed Insured of each Policy to be issued pursuant to this Commitment.
- (f) "Proposed Policy Amount": Each dollar amount specified in Schedule A as the Proposed Policy Amount of each Policy to be issued pursuant to this Commitment.
- (g) "Public Records": Records established under state statutes at the Commitment Date for the purpose of imparting constructive notice of matters relating to real property to purchasers for value and without Knowledge.
- (h) "Title": The estate or interest described in Schedule A.

2. If all of the Schedule B, Part I—Requirements have not been met within the time period specified in the Commitment to Issue Policy, this Commitment terminates and the Company's liability and obligation end.

3. The Company's liability and obligation is limited by and this Commitment is not valid without:

- (a) the Notice;
- (b) the Commitment to Issue Policy;
- (c) the Commitment Conditions;
- (d) Schedule A;
- (e) Schedule B, Part I—Requirements; and
- (f) Schedule B, Part II—Exceptions.

4. COMPANY'S RIGHT TO AMEND

The Company may amend this Commitment at any time. If the Company amends this Commitment to add a defect, lien, encumbrance, adverse claim, or other matter recorded in the Public Records prior to the Commitment Date, any liability of the Company is limited by Commitment Condition 5. The Company shall not be liable for any other amendment to this Commitment.

5. LIMITATIONS OF LIABILITY

- (a) The Company's liability under Commitment Condition 4 is limited to the Proposed Insured's actual expense incurred in the interval between the Company's delivery to the Proposed Insured of the Commitment and the delivery of the amended Commitment, resulting from the Proposed Insured's good faith reliance to:
 - (i) comply with the Schedule B, Part I—Requirements;
 - (ii) eliminate, with the Company's written consent, any Schedule B, Part II—Exceptions; or
 - (iii) acquire the Title or create the Mortgage covered by this Commitment.
- (b) The Company shall not be liable under Commitment Condition 5(a) if the Proposed Insured requested the amendment or had Knowledge of the matter and did not notify the Company about it in writing.
- (c) The Company will only have liability under Commitment Condition 4 if the Proposed Insured would not have incurred the expense had the Commitment included the added matter when the Commitment was first delivered to the Proposed Insured.
- (d) The Company's liability shall not exceed the lesser of the Proposed Insured's actual expense incurred in good faith and described in Commitment Conditions 5(a)(i) through 5(a)(iii) or the Proposed Policy Amount.
- (e) The Company shall not be liable for the content of the Transaction Identification Data, if any.
- (f) In no event shall the Company be obligated to issue the Policy referred to in this Commitment unless all of the Schedule B, Part I—Requirements have been met to the satisfaction of the Company.
- (g) In any event, the Company's liability is limited by the terms and provisions of the Policy.

This page is only a part of a 2016 ALTA® Commitment for Title Insurance issued by First American Title Insurance Company. This Commitment is not valid without the Notice; the Commitment to Issue Policy; the Commitment Conditions; Schedule A; Schedule B, Part I-Requirements; Schedule B, Part II-Exceptions.

Copyright 2006-2016 American Land Title Association. All rights reserved.

The use of this Form (or any derivative thereof) is restricted to ALTA licensees and ALTA members in good standing as of the date of use. All other uses are prohibited. Reprinted under license from the American Land Title Association.

6. LIABILITY OF THE COMPANY MUST BE BASED ON THIS COMMITMENT

- (a) Only a Proposed Insured identified in Schedule A, and no other person, may make a claim under this Commitment.
- (b) Any claim must be based in contract and must be restricted solely to the terms and provisions of this Commitment.
- (c) Until the Policy is issued, this Commitment, as last revised, is the exclusive and entire agreement between the parties with respect to the subject matter of this Commitment and supersedes all prior commitment negotiations, representations, and proposals of any kind, whether written or oral, express or implied, relating to the subject matter of this Commitment.
- (d) The deletion or modification of any Schedule B, Part II—Exception does not constitute an agreement or obligation to provide coverage beyond the terms and provisions of this Commitment or the Policy.
- (e) Any amendment or endorsement to this Commitment must be in writing and authenticated by a person authorized by the Company.
- (f) When the Policy is issued, all liability and obligation under this Commitment will end and the Company's only liability will be under the Policy.

7. IF THIS COMMITMENT HAS BEEN ISSUED BY AN ISSUING AGENT

The issuing agent is the Company's agent only for the limited purpose of issuing title insurance commitments and policies. The issuing agent is not the Company's agent for the purpose of providing closing or settlement services.

8. PRO-FORMA POLICY

The Company may provide, at the request of a Proposed Insured, a pro-forma policy illustrating the coverage that the Company may provide. A pro-forma policy neither reflects the status of Title at the time that the pro-forma policy is delivered to a Proposed Insured, nor is it a commitment to insure.

9. ARBITRATION

Arbitration provision intentionally removed.

This page is only a part of a 2016 ALTA® Commitment for Title Insurance issued by First American Title Insurance Company. This Commitment is not valid without the Notice; the Commitment to Issue Policy; the Commitment Conditions; Schedule A; Schedule B, Part I-Requirements; Schedule B, Part II-Exceptions.

Copyright 2006-2016 American Land Title Association. All rights reserved.

The use of this Form (or any derivative thereof) is restricted to ALTA licensees and ALTA members in good standing as of the date of use. All other uses are prohibited. Reprinted under license from the American Land Title Association.



First American

Schedule A

ALTA Commitment for Title Insurance

ISSUED BY

First American Title Insurance Company

File No: NCS-1069758-6-SA1

Transaction Identification Data for reference only:

Issuing Agent: First American Title Insurance Company National Commercial Services

Commitment No.: NCS-1069758-6-SA1

Property Address: 27059 5th Street, Highland, CA 92346

Revision No.:

Issuing Office: 18500 Von Karman Ave, Suite 600, Irvine, CA 92612

Issuing Office File No.: NCS-1069758-6-SA1

Escrow Officer/Assistant: Daniel Bell/Steven Sinohui

Phone: (949)885-2448/(949)885-2469

Email: dbell@firstam.com/ssinohui@firstam.com

Title Officer/Assistant: Jeffery Paschal/Marissa Edwards

Phone: (949)885-2481/

Email: JPaschal@firstam.com/medwards@firstam.com

SCHEDULE A

1. Commitment Date: May 25, 2021 at 7:30 AM
2. Policy to be issued:
 - (a) 2006 ALTA® Standard Owner Policy
Proposed Insured: Lake Creek Industrial LLC and/or assignee
Proposed Policy Amount: \$ 4,146,916.00
 - (b) 2006 ALTA® Policy
Proposed Insured:
Proposed Policy Amount: \$ 0.00
 - (c) 2006 ALTA® Policy
Proposed Insured:
Proposed Policy Amount: \$
3. The estate or interest in the Land described or referred to in this Commitment is

Fee
4. The Title is, [at the Commitment Date, vested in:](#)

William Morgan, Jr. and Eden Morgan, Husband and Wife
5. The Land is described as follows:

See Exhibit "A" attached hereto and made a part hereof

This page is only a part of a 2016 ALTA® Commitment for Title Insurance issued by First American Title Insurance Company. This Commitment is not valid without the Notice; the Commitment to Issue Policy; the Commitment Conditions; Schedule A; Schedule B, Part I-Requirements; Schedule B, Part II-Exceptions.

Copyright 2006-2016 American Land Title Association. All rights reserved.

The use of this Form (or any derivative thereof) is restricted to ALTA licensees and ALTA members in good standing as of the date of use. All other uses are prohibited. Reprinted under license from the American Land Title Association.



First American

Schedule BI & BII

ALTA Commitment for Title Insurance

ISSUED BY

First American Title Insurance Company

File No: NCS-1069758-6-SA1

Commitment No.: NCS-1069758-6-SA1

SCHEDULE B, PART I

Requirements

All of the following Requirements must be met:

- A. The Proposed Insured must notify the Company in writing of the name of any party not referred to in this Commitment who will obtain an interest in the Land or who will make a loan on the Land. The Company may then make additional Requirements or Exceptions.
- B. Pay the agreed amount for the estate or interest to be insured.
- C. Pay the premiums, fees, and charges for the Policy to the Company.
- D. Documents satisfactory to the Company that convey the Title or create the Mortgage to be insured, or both, must be properly authorized, executed, delivered, and recorded in the Public Records.
- E. Releases(s) or Reconveyance(s) of Item(s): 24 through 26
- F. Other: None
- G. You must give us the following information:
 - a. Any off record leases, surveys, etc.
 - b. Statement(s) of Identity, all parties.
 - c. Other: None

The following additional requirements, as indicated by "X", must be met:

- H. Provide information regarding any off-record matters, which may include, but are not limited to: leases, recent works of improvement, or commitment statements in effect under the Environmental Responsibility Acceptance Act, Civil Code Section 850, et seq.

The Company's Owner's Affidavit form (as provided by the company) must be completed and submitted prior to close in order to satisfy this requirement. This Commitment will then be subject to such further exceptions and/or requirements as may be deemed necessary.

- I. An ALTA/NSPS survey of recent date, which complies with the current minimum standard detail requirements for ALTA/NSPS land title surveys, must be submitted to the Company for review. This Commitment will then be subject to such further exceptions and/or requirements as may be deemed necessary.

This page is only a part of a 2016 ALTA® Commitment for Title Insurance issued by First American Title Insurance Company. This Commitment is not valid without the Notice; the Commitment to Issue Policy; the Commitment Conditions; Schedule A; Schedule B, Part I-Requirements; Schedule B, Part II-Exceptions.

Copyright 2006-2016 American Land Title Association. All rights reserved.

The use of this Form (or any derivative thereof) is restricted to ALTA licensees and ALTA members in good standing as of the date of use. All other uses are prohibited. Reprinted under license from the American Land Title Association.

- J. The following LLC documentation is required from:
- (i) a copy of the Articles of Organization
 - (ii) a copy of the Operating Agreement, if applicable
 - (iii) a Certificate of Good Standing and/or other evidence of current Authority to Conduct Business within the State
 - (iv) express Company Consent to the current transaction
- K. The following partnership documentation is required :
- (i) a copy of the partnership agreement, including all applicable amendments thereto
 - (ii) a Certificate of Good Standing and/or other evidence of current Authority to Conduct Business within the State
 - (iii) express Partnership Consent to the current transaction
- L. The following corporation documentation is required:
- (i) a copy of the Articles of Incorporation
 - (ii) a copy of the Bylaws, including all applicable Amendments thereto
 - (iii) a Certificate of Good Standing and/or other evidence of current Authority to Conduct Business within the State
 - (iv) express Corporate Resolution consenting to the current transaction
- M. Based upon the Company's review of that certain partnership/operating agreement dated **Not disclosed** for the proposed insured herein, the following requirements must be met: Any further amendments to said agreement must be submitted to the Company, together with an affidavit from one of the general partners or members stating that it is a true copy, that said partnership or limited liability company is in full force and effect, and that there have been no further amendments to the agreement. This Commitment will then be subject to such further requirements as may be deemed necessary.
- N. A copy of the complete lease, as referenced in Schedule A, #3 herein, together with any amendments and/or assignments thereto, must be submitted to the Company for review, along with an affidavit executed by the present lessee stating that it is a true copy, that the lease is in full force and effect, and that there have been no further amendments to the lease. This Commitment will then be subject to such further requirements as may be deemed necessary.
- O. Approval from the Company's Underwriting Department must be obtained for issuance of the policy contemplated herein and any endorsements requested thereunder. This Commitment will then be subject to such further requirements as may be required to obtain such approval.
- P. Potential additional requirements, if ALTA Extended coverage is contemplated hereunder, and work on the land has commenced prior to close, some or all of the following requirements, and any other requirements which may be deemed necessary, may need to be met:
- Q. The Company's "Indemnity Agreement I" must be executed by the appropriate parties.

This page is only a part of a 2016 ALTA® Commitment for Title Insurance issued by First American Title Insurance Company. This Commitment is not valid without the Notice; the Commitment to Issue Policy; the Commitment Conditions; Schedule A; Schedule B, Part I-Requirements; Schedule B, Part II-Exceptions.

Copyright 2006-2016 American Land Title Association. All rights reserved.

The use of this Form (or any derivative thereof) is restricted to ALTA licensees and ALTA members in good standing as of the date of use. All other uses are prohibited. Reprinted under license from the American Land Title Association.

- R. Financial statements from the appropriate parties must be submitted to the Company for review.
- S. A copy of the construction contract must be submitted to the Company for review.
- T. An inspection of the Land must be performed by the Company for verification of the phase of construction.
- U. The Company's "Mechanic's Lien Risk Addendum" form must be completed by a Company employee, based upon information furnished by the appropriate parties involved.

This page is only a part of a 2016 ALTA® Commitment for Title Insurance issued by First American Title Insurance Company. This Commitment is not valid without the Notice; the Commitment to Issue Policy; the Commitment Conditions; Schedule A; Schedule B, Part I-Requirements; Schedule B, Part II-Exceptions.

Copyright 2006-2016 American Land Title Association. All rights reserved.

The use of this Form (or any derivative thereof) is restricted to ALTA licensees and ALTA members in good standing as of the date of use. All other uses are prohibited. Reprinted under license from the American Land Title Association.



First American

Schedule BI & BII (Cont.)

ALTA Commitment for Title Insurance

ISSUED BY

First American Title Insurance Company

File No: NCS-1069758-6-SA1

Commitment No.: NCS-1069758-6-SA1

SCHEDULE B, PART II

Exceptions

THIS COMMITMENT DOES NOT REPUBLISH ANY COVENANT, CONDITION, RESTRICTION, OR LIMITATION CONTAINED IN ANY DOCUMENT REFERRED TO IN THIS COMMITMENT TO THE EXTENT THAT THE SPECIFIC COVENANT, CONDITION, RESTRICTION, OR LIMITATION VIOLATES STATE OR FEDERAL LAW BASED ON RACE, COLOR, RELIGION, SEX, SEXUAL ORIENTATION, GENDER IDENTITY, HANDICAP, FAMILIAL STATUS, OR NATIONAL ORIGIN.

The Policy will not insure against loss or damage resulting from the terms and provisions of any lease or easement identified in Schedule A, and will include the following Exceptions unless cleared to the satisfaction of the Company:

1. Any defect, lien, encumbrance, adverse claim, or other matter that appears for the first time in the Public Records or is created, attaches, or is disclosed between the Commitment Date and the date on which all of the Schedule B, Part I-Requirements are met.
2. (a) Taxes or assessments that are not shown as existing liens by the records of any taxing authority that levies taxes or assessments on real property or by the Public Records; (b) proceedings by a public agency that may result in taxes or assessments, or notices of such proceedings, whether or not shown by the records of such agency or by the Public Records.
3. Any facts, rights, interests, or claims that are not shown by the Public Records but that could be ascertained by an inspection of the Land or that may be asserted by persons in possession of the Land.
4. Easements, liens or encumbrances, or claims thereof, not shown by the Public Records.
5. Any encroachment, encumbrance, violation, variation, or adverse circumstance affecting the Title that would be disclosed by an accurate and complete land survey of the Land and not shown by the Public Records.
6. (a) Unpatented mining claims; (b) reservations or exceptions in patents or in Acts authorizing the issuance thereof; (c) water rights, claims or title to water, whether or not the matters excepted under (a), (b), or (c) are shown by the Public Records.
7. General and special taxes and assessments for the fiscal year 2021-2022, a lien not yet due or payable.

This page is only a part of a 2016 ALTA® Commitment for Title Insurance issued by First American Title Insurance Company. This Commitment is not valid without the Notice; the Commitment to Issue Policy; the Commitment Conditions; Schedule A; Schedule B, Part I-Requirements; Schedule B, Part II-Exceptions.

Copyright 2006-2016 American Land Title Association. All rights reserved.

The use of this Form (or any derivative thereof) is restricted to ALTA licensees and ALTA members in good standing as of the date of use. All other uses are prohibited. Reprinted under license from the American Land Title Association.

8. General and special taxes and assessments for the fiscal year 2020-2021.

First Installment: \$406.27, PAID
Penalty: \$0.00
Second Installment: \$406.26, DELINQUENT
Penalty: \$50.63
Tax Rate Area: 018042
A. P. No.: 1192-631-10-0-000

(Affects Parcel 2)

9. General and special taxes and assessments for the fiscal year 2020-2021.

First Installment: \$349.09, PAID
Penalty: \$0.00
Second Installment: \$349.08, DELINQUENT
Penalty: \$44.91
Tax Rate Area: 018042
A. P. No.: 1192-631-11-0-000

(Affects Parcel 1)

10. General and special taxes and assessments for the fiscal year 2020-2021.

First Installment: \$1,077.93, PAID
Penalty: \$0.00
Second Installment: \$1,077.90, DELINQUENT
Penalty: \$117.79
Tax Rate Area: 018042
A. P. No.: 1192-631-24-0-000

(Affects Parcel 3)

11. General and special taxes and assessments for the fiscal year 2020-2021.

First Installment: \$1,328.87, PAID
Penalty: \$0.00
Second Installment: \$1,328.84, DELINQUENT
Penalty: \$142.88
Tax Rate Area: 018042
A. P. No.: 1192-631-25-0-000

(Affects Parcel 4)

12. The lien of supplemental taxes, if any, assessed pursuant to Chapter 3.5 commencing with Section 75 of the California Revenue and Taxation Code.

This page is only a part of a 2016 ALTA® Commitment for Title Insurance issued by First American Title Insurance Company. This Commitment is not valid without the Notice; the Commitment to Issue Policy; the Commitment Conditions; Schedule A; Schedule B, Part I-Requirements; Schedule B, Part II-Exceptions.

Copyright 2006-2016 American Land Title Association. All rights reserved.

The use of this Form (or any derivative thereof) is restricted to ALTA licensees and ALTA members in good standing as of the date of use. All other uses are prohibited. Reprinted under license from the American Land Title Association.

13. Covenants, conditions, restrictions and easements in the document recorded November 27, 1926 as [Book 161, Page 320](#) of Official Records, which provide that a violation thereof shall not defeat or render invalid the lien of any first mortgage or deed of trust made in good faith and for value, but deleting any covenant, condition, or restriction, if any, indicating a preference, limitation, or discrimination based on race, color, religion, sex, gender, gender identity, gender expression, sexual orientation, familial status, marital status, disability, handicap, veteran or military status, genetic information, national origin, source of income as defined in subdivision (p) of Section 12955, or ancestry, to the extent that such covenants, conditions or restrictions violate applicable state or federal laws. Lawful restrictions under state and federal law on the age of occupants in senior housing or housing for older persons shall not be construed as restrictions based on familial status.

(Affects Lot 56 of Parcel 4)

14. Covenants, conditions, restrictions and easements in the document recorded November 27, 1926 as [Book 168, Page 34](#) of Official Records, which provide that a violation thereof shall not defeat or render invalid the lien of any first mortgage or deed of trust made in good faith and for value, but deleting any covenant, condition, or restriction, if any, indicating a preference, limitation, or discrimination based on race, color, religion, sex, gender, gender identity, gender expression, sexual orientation, familial status, marital status, disability, handicap, veteran or military status, genetic information, national origin, source of income as defined in subdivision (p) of Section 12955, or ancestry, to the extent that such covenants, conditions or restrictions violate applicable state or federal laws. Lawful restrictions under state and federal law on the age of occupants in senior housing or housing for older persons shall not be construed as restrictions based on familial status.

(Affects Lot 55 of Parcel 4 and Parcel 5)

15. Covenants, conditions, restrictions and easements in the document recorded April 14, 1927 as [Book 219, Page 157](#) of Official Records, which provide that a violation thereof shall not defeat or render invalid the lien of any first mortgage or deed of trust made in good faith and for value, but deleting any covenant, condition, or restriction, if any, indicating a preference, limitation, or discrimination based on race, color, religion, sex, gender, gender identity, gender expression, sexual orientation, familial status, marital status, disability, handicap, veteran or military status, genetic information, national origin, source of income as defined in subdivision (p) of Section 12955, or ancestry, to the extent that such covenants, conditions or restrictions violate applicable state or federal laws. Lawful restrictions under state and federal law on the age of occupants in senior housing or housing for older persons shall not be construed as restrictions based on familial status.

(Affects All Parcels)

16. Covenants, conditions, restrictions and easements in the document recorded January 25, 1934 as [Book 935, Page 149](#) of Official Records, which provide that a violation thereof shall not defeat or render invalid the lien of any first mortgage or deed of trust made in good faith and for value, but deleting any covenant, condition, or restriction, if any, indicating a preference, limitation, or discrimination based on race, color, religion, sex, gender, gender identity, gender expression, sexual orientation, familial status, marital status, disability, handicap, veteran or military status, genetic information, national origin, source of income as defined in subdivision (p) of Section 12955, or ancestry, to the extent that such covenants, conditions or restrictions violate applicable state or federal laws. Lawful restrictions under state and federal law on the age of occupants in senior housing or housing for older persons shall not be construed as restrictions based on familial status.

(Affects Lot 55 of Parcel 4 and Parcel 5)

This page is only a part of a 2016 ALTA® Commitment for Title Insurance issued by First American Title Insurance Company. This Commitment is not valid without the Notice; the Commitment to Issue Policy; the Commitment Conditions; Schedule A; Schedule B, Part I-Requirements; Schedule B, Part II-Exceptions.

Copyright 2006-2016 American Land Title Association. All rights reserved.

The use of this Form (or any derivative thereof) is restricted to ALTA licensees and ALTA members in good standing as of the date of use. All other uses are prohibited. Reprinted under license from the American Land Title Association.

17. An easement for a right of way for public highway and incidental purposes, recorded August 01, 1947 as [Book 2073, Page 217](#) of Official Records.
 In Favor of: The County of San Bernardino
 Affects: Parcel 1, as described therein
18. An easement for ingress and egress to and from well and pumping plant and incidental purposes, recorded as [Book 2396, Page 483](#) of Official Records.
 In Favor of: R. W. Munson and Blanche R. Munson, husband and wife
 Affects: Parcel 4, The West 10 feet of the South 210 feet of Lot 55, as described therein
19. The terms and provisions contained in the document entitled "Deed and Agreement Providing for Water Rights in Trust" recorded November 15, 1963 as [Book 6030, Page 772](#) of Official Records.
 (Affects Parcel 4)
20. Deed and conveyance of water rights to the East San Bernardino County Water District recorded in [Book 6040, Page 368](#), Official Records.
 (Affects Parcel 5)
21. An easement for a pipeline or pipelines and incidental purposes, recorded February 24, 1964 as [Book 6094, Page 501](#) of Official Records.
 In Favor of: East San Bernardino County Water District, a political subdivision
 Affects: Parcel 1, The South 5.00 feet of the West 45.00 feet of Lot 34
22. A document entitled "Deed and Agreement Providing for Conveyance of Water Rights in Trust" recorded March 13, 1964 as [Book 6107, Page 826](#) of Official Records.
 (Affects Parcel 1)
23. An easement for roads, drainage and public utility and incidental purposes, recorded February 27, 2014 as Instrument No. [2014-0074877](#) of Official Records.
 In Favor of: City of Highland, a Municipal Corporation
 Affects: Parcels 1 and 2, as described therein
24. A deed of trust to secure an original indebtedness of \$60,000.00 recorded August 02, 2016 as Instrument No. [2016-0308548](#) of Official Records.
 Dated: June 28, 2016
 Trustor: William Morgan, Jr. and Eden Morgan, husband and wife
 Trustee: Premium Escrow, a California Corporation
 Beneficiary: Fred E. Bowden and Diane Bowden, husband and wife as Community Property
 (Affects All Parcels)

This page is only a part of a 2016 ALTA® Commitment for Title Insurance issued by First American Title Insurance Company. This Commitment is not valid without the Notice; the Commitment to Issue Policy; the Commitment Conditions; Schedule A; Schedule B, Part I-Requirements; Schedule B, Part II-Exceptions.

Copyright 2006-2016 American Land Title Association. All rights reserved.

The use of this Form (or any derivative thereof) is restricted to ALTA licensees and ALTA members in good standing as of the date of use. All other uses are prohibited. Reprinted under license from the American Land Title Association.

The effect of a document entitled "Bond for Lost Trust Deed Note and/or Lost Deed of Trust", recorded January 23, 2018 as Instrument No. [2018-0023166](#) of Official Records.

25. A deed of trust to secure an original indebtedness of \$500,000.00 recorded August 29, 2018 as Instrument No. [2018-0316866](#) of Official Records.
Dated: August 20, 2018
Trustor: William J. Morgan and Eden Morgan
Trustee: Better Escrow Service, a California Corporation
Beneficiary: Arthur I. Ober Trust

(Affects Parcel 1)

26. A deed of trust to secure an original indebtedness of \$20,000.00 recorded June 05, 2019 as Instrument No. [2019-0182404](#) of Official Records.
Dated: March 11, 2019
Trustor: William J. Morgan AKA Bill Morgan and Eden Morgan,
Husband and Wife as Joint Tenants
Trustee: Better Escrow Service, a California Corporation
Beneficiary: Arthur I. Ober, Trustee of The Arthur Ober 2014 Revocable Trust

(Affects Parcel 1)

A document recorded February 12, 2021 as Instrument No. [2021-0070470](#) of Official Records provides that Arthur I. Ober, Trustee of The Arthur Ober 2014 Revocable Trust was substituted as trustee under the deed of trust.

The effect of a document entitled "Substitution of Trustee and Full Reconveyance", recorded February 12, 2021 as Instrument No. [2021-0070470](#) of Official Records.

Note: The Company will require satisfactory proof of full payment of the debt secured by said mortgage or deed of trust prior to removing this exception or insuring the contemplated transaction.

27. Any defects, liens, encumbrances or other matters which name parties with the same or similar names as William Morgan, Jr. The name search necessary to ascertain the existence of such matters has not been completed. In order to complete this preliminary report or commitment, we will require a statement of information.
28. Water rights, claims or title to water, whether or not shown by the Public Records.
29. Rights of parties in possession.

This page is only a part of a 2016 ALTA® Commitment for Title Insurance issued by First American Title Insurance Company. This Commitment is not valid without the Notice; the Commitment to Issue Policy; the Commitment Conditions; Schedule A; Schedule B, Part I-Requirements; Schedule B, Part II-Exceptions.

Copyright 2006-2016 American Land Title Association. All rights reserved.

The use of this Form (or any derivative thereof) is restricted to ALTA licensees and ALTA members in good standing as of the date of use. All other uses are prohibited. Reprinted under license from the American Land Title Association.

ALERT - CA Senate Bill 2 imposes an additional fee of \$75 up to \$225 at the time of recording on certain transactions effective January 1, 2018. Please contact your First American Title representative for more information on how this may affect your closing.

1. Taxes for proration purposes only for the fiscal year 2020-2021.

First Installment: \$0.65, NO TAX DUE
Second Installment: \$0.65, NO TAX DUE
Tax Rate Area: 018042
APN: 1192-631-26-0-000

(Affects Parcel 5)

2. According to the latest available equalized assessment roll in the office of the county tax assessor, there is located on the land a(n) Commercial Structure known as 27059 5th Street, Highland, CA.

(Affects Parcel 1)

3. The property covered by this report is vacant land.

(Affects Parcels 2, 3, 4 and 5)

4. According to the public records, there has been no conveyance of the land within a period of twenty-four months prior to the date of this report, except as follows:

None

5. This preliminary report/commitment was prepared based upon an application for a policy of title insurance that identified land by street address or assessor's parcel number only. It is the responsibility of the applicant to determine whether the land referred to herein is in fact the land that is to be described in the policy or policies to be issued.

The map attached, if any, may or may not be a survey of the land depicted thereon. First American Title Insurance Company expressly disclaims any liability for loss or damage which may result from reliance on this map except to the extent coverage for such loss or damage is expressly provided by the terms and provisions of this Commitment or the Policy, if any, to which the map is attached.

This page is only a part of a 2016 ALTA® Commitment for Title Insurance issued by First American Title Insurance Company. This Commitment is not valid without the Notice; the Commitment to Issue Policy; the Commitment Conditions; Schedule A; Schedule B, Part I-Requirements; Schedule B, Part II-Exceptions.

Copyright 2006-2016 American Land Title Association. All rights reserved.

The use of this Form (or any derivative thereof) is restricted to ALTA licensees and ALTA members in good standing as of the date of use. All other uses are prohibited. Reprinted under license from the American Land Title Association.



First American

ISSUED BY

First American Title Insurance Company

File No: NCS-1069758-6-SA1

Exhibit A

File No.: NCS-1069758-6-SA1

The Land referred to herein below is situated in the City of Highland, County of San Bernardino, State of California, and is described as follows:

PARCEL 1:

THE SOUTHWEST QUARTER OF LOT 34, TRACT NO. 2060, BLUE RIBBON FARMS, IN THE CITY OF HIGHLAND, COUNTY OF SAN BERNARDINO, STATE OF CALIFORNIA, AS PER PLAT RECORDED IN [BOOK 29 OF MAPS, PAGE 65](#), RECORDS OF SAID COUNTY.

SAVING AND EXCEPTING THEREFROM THE EASTERLY 5 FEET THEREOF.

ALSO EXCEPTING THEREFROM THE INTEREST IN THAT PORTION CONVEYED TO THE COUNTY OF SAN BERNARDINO, A BODY CORPORATE AND POLITIC OF THE STATE OF CALIFORNIA, BY QUITCLAIM DEED RECORDED FEBRUARY 2, 1948 IN [BOOK 2117, PAGE 68](#) OF OFFICIAL RECORDS.

TOGETHER WITH AN UNDIVIDED 1/4 OF AN UNDIVIDED 1/11 INTEREST IN AND TO THE NORTH 30 FEET OF THE WEST 30 FEET OF LOT 59, TRACT NO. 2060, BLUE RIBBON FARMS, ON WHICH PARCEL THERE IS LOCATED A CERTAIN WELL AND PUMPING PLANT.

PARCEL 2:

THAT PORTION OF LOT 35, LYING SOUTH OF FIFTH STREET, 82 1/2 FEET WIDE OF TRACT NO. 2060, BLUE RIBBON FARMS, IN THE CITY OF HIGHLAND, COUNTY OF SAN BERNARDINO, STATE OF CALIFORNIA, AS PER PLAT RECORDED IN [BOOK 29 OF MAPS, PAGE 65](#), RECORDS OF SAID COUNTY.

PARCEL 3:

LOT 54, TRACT NO. 2060, BLUE RIBBON FARMS, IN THE CITY OF HIGHLAND, COUNTY OF SAN BERNARDINO, STATE OF CALIFORNIA, AS PER PLAT RECORDED IN [BOOK 29 OF MAPS, PAGE 65](#), RECORDS OF SAID COUNTY.

PARCEL 4:

LOT 55 AND THE WEST 24 FEET OF LOT 56, TRACT NO. 2060, BLUE RIBBON FARMS, IN THE CITY OF HIGHLAND, COUNTY OF SAN BERNARDINO, STATE OF CALIFORNIA, AS PER PLAT RECORDED IN [BOOK 29 OF MAPS, PAGE 65](#), RECORDS OF SAID COUNTY.

EXCEPTING FROM LOT 55 THE WELLSITE, DESCRIBED AS FOLLOWS:

COMMENCING AT A POINT ON THE WEST LINE OF SAID LOT, 210 FEET NORTH OF THE SOUTHWEST CORNER THEREOF; THENCE NORTH 24 FEET; THENCE EAST 24 FEET; THENCE SOUTH 24 FEET; THENCE WEST 24 FEET TO THE POINT OF BEGINNING.

PARCEL 5:

THAT PORTION OF LOT 55, TRACT NO. 2060, BLUE RIBBON FARMS, IN THE CITY OF HIGHLAND, COUNTY OF SAN

This page is only a part of a 2016 ALTA® Commitment for Title Insurance issued by First American Title Insurance Company. This Commitment is not valid without the Notice; the Commitment to Issue Policy; the Commitment Conditions; Schedule A; Schedule B, Part I-Requirements; Schedule B, Part II-Exceptions.

Copyright 2006-2016 American Land Title Association. All rights reserved.

The use of this Form (or any derivative thereof) is restricted to ALTA licensees and ALTA members in good standing as of the date of use. All other uses are prohibited. Reprinted under license from the American Land Title Association.

BERNARDINO, STATE OF CALIFORNIA, AS PER PLAT RECORDED IN [BOOK 29 OF MAPS, PAGE 65](#), RECORDS OF SAID COUNTY, DESCRIBED AS FOLLOWS:

COMMENCING AT A POINT ON THE WEST LINE OF SAID LOT, 210 FEET NORTH OF THE SOUTHWEST CORNER THEREOF; THENCE NORTH 24 FEET; THENCE EAST 24 FEET; THENCE SOUTH 24 FEET; THENCE WEST 24 FEET TO THE POINT OF BEGINNING.

For conveyancing purposes only: APN 1192-631-10-0-000 (Affects Parcel 2); APN 1192-631-11-0-000 (Affects Parcel 1); APN 1192-631-24-0-000 (Affects Parcel 3); APN 1192-631-25-0-000 (Affects Parcel 4) and APN 1192-631-26-0-000 (Affects Parcel 5)

This page is only a part of a 2016 ALTA® Commitment for Title Insurance issued by First American Title Insurance Company. This Commitment is not valid without the Notice; the Commitment to Issue Policy; the Commitment Conditions; Schedule A; Schedule B, Part I-Requirements; Schedule B, Part II-Exceptions.

Copyright 2006-2016 American Land Title Association. All rights reserved.

The use of this Form (or any derivative thereof) is restricted to ALTA licensees and ALTA members in good standing as of the date of use. All other uses are prohibited. Reprinted under license from the American Land Title Association.

Preliminary Report

Fidelity National Title - LA
3878 W Carson Street, Suite 225, Torrance, CA
90503
Phone: (310) 620-5522

Title Officer: Joseph Mansueto
Email: JoesTeam@fnf.com
Phone No.: (310) 620-5522
File No.: 00312990-990-TEO-MJ1

Your Reference No: 25769-LC

Property Address: 27171 5th Street, Highland, CA 92346

Introducing



LiveLOOK title document delivery system is designed to provide 24/7 real-time access to all information related to a title insurance transaction.

Access title reports, exception documents, an easy-to-use summary page, and more, at your fingertips and your convenience.

[To view your new Fidelity National Title First Alert powered by LiveLOOK report, Click Here](#)



Effortless, Efficient, Compliant, and Accessible



Fidelity National Title Company

3878 W Carson Street, Suite 225, Torrance, CA 90503
Phone: (310) 620-5521

Issuing Policies of Fidelity National Title Insurance Company

ORDER NO.: **00312990-990-TEO-MJ1**

LOAN NO.:

Title Officer: Joseph Mansueto
Phone: (310) 620-5522
Fax: (310) 316-7822
Email: JoesTeam@fnf.com

Cameo Escrow
30 Centerpointe Dr, Ste 11
La Palma, CA 90623

ATTN: Lisa Corl
YOUR REF: 25769-LC

PROPERTY: **27171 5th Street, Highland, CA 92346**

PRELIMINARY REPORT

*In response to the application for a policy of title insurance referenced herein, **Fidelity National Title Company** hereby reports that it is prepared to issue, or cause to be issued, as of the date hereof, a policy or policies of title insurance describing the land and the estate or interest therein hereinafter set forth, insuring against loss which may be sustained by reason of any defect, lien or encumbrance not shown or referred to as an exception herein or not excluded from coverage pursuant to the printed Schedules, Conditions and Stipulations or Conditions of said policy forms.*

The printed Exceptions and Exclusions from the coverage and Limitations on Covered Risks of said policy or policies are set forth in Attachment One. The policy to be issued may contain an arbitration clause. When the Amount of Insurance is less than that set forth in the arbitration clause, all arbitrable matters shall be arbitrated at the option of either the Company or the Insured as the exclusive remedy of the parties. Limitations on Covered Risks applicable to the CLTA and ALTA Homeowner's Policies of Title Insurance which establish a Deductible Amount and a Maximum Dollar Limit of Liability for certain coverages are also set forth in Attachment One. Copies of the policy forms should be read. They are available from the office which issued this report.

This report (and any supplements or amendments hereto) is issued solely for the purpose of facilitating the issuance of a policy of title insurance and no liability is assumed hereby. If it is desired that liability be assumed prior to the issuance of a policy of title insurance, a Binder or Commitment should be requested.

The policy(s) of title insurance to be issued hereunder will be policy(s) of Fidelity National Title Insurance Company, a Florida corporation.

Please read the exceptions shown or referred to herein and the exceptions and exclusions set forth in Attachment One of this report carefully. The exceptions and exclusions are meant to provide you with notice of matters which are not covered under the terms of the title insurance policy and should be carefully considered.

It is important to note that this preliminary report is not a written representation as to the condition of title and may not list all liens, defects and encumbrances affecting title to the land.

Countersigned by:

Cindy Fried

Authorized Signature



Fidelity National Title Company

3878 W Carson Street, Suite 225, Torrance, CA 90503
Phone: (310) 620-5521

PRELIMINARY REPORT

EFFECTIVE DATE: June 15, 2021 at 7:30 a.m.

ORDER NO.: 00312990-990-TEO-MJ1

The form of policy or policies of title insurance contemplated by this report is:

ALTA Homeowner's Policy of Title Insurance (12-2-13)

ALTA Extended Loan Policy (6-17-06)

1. THE ESTATE OR INTEREST IN THE LAND HEREINAFTER DESCRIBED OR REFERRED TO COVERED BY THIS REPORT IS:

A FEE

2. TITLE TO SAID ESTATE OR INTEREST AT THE DATE HEREOF IS VESTED IN:

Donald A. Nordine and Nancy Rae Nordine, trustees of the Donald A. and Nancy Rae Nordine Family Trust Dated April 2014

3. THE LAND REFERRED TO IN THIS REPORT IS DESCRIBED AS FOLLOWS:

See Exhibit A attached hereto and made a part hereof.

EXHIBIT A
LEGAL DESCRIPTION

THE LAND REFERRED TO HEREIN BELOW IS SITUATED IN THE CITY OF HIGHLAND, COUNTY OF SAN BERNARDINO, STATE OF CALIFORNIA, AND IS DESCRIBED AS FOLLOWS:

PARCEL 1:

LOT 62 AND THAT PORTION OF LOT 27, LYING SOUTH OF EAST FIFTH STREET OF TRACT NO. 2060, IN THE CITY OF HIGHLAND, COUNTY OF SAN BERNARDINO, STATE OF CALIFORNIA, AS PER MAP RECORDED IN BOOK 29, PAGE 65 OF MAPS, IN THE OFFICE OF THE COUNTY RECORDER OF SAID COUNTY.

PARCEL 2:

THAT PORTION OF LOT 28, TRACT NO. 2060, BLUE RIBBON FARMS, IN THE CITY OF HIGHLAND, COUNTY OF SAN BERNARDINO, STATE OF CALIFORNIA AS SHOWN BY MAP ON FILE IN BOOK 29, PAGE 65 OF MAPS, LYING SOUTHERLY OF THE SOUTHERLY LINE OF LAND CONVEYED TO THE COUNTY OF SAN BERNARDINO, A BODY CORPORATE AND POLITIC, OF THE STATE OF CALIFORNIA BY DEED RECORDED JULY 10, 1948 IN BOOK 2259, PAGE 455, OFFICIAL RECORDS.

[APN: 1192-641-12-0000](#)

EXCEPTIONS

AT THE DATE HEREOF, ITEMS TO BE CONSIDERED AND EXCEPTIONS TO COVERAGE IN ADDITION TO THE PRINTED EXCEPTIONS AND EXCLUSIONS IN SAID POLICY FORM WOULD BE AS FOLLOWS:

1. Property taxes, which are a lien not yet due and payable, including any assessments collected with taxes to be levied for the fiscal year 2021-2022.
2. The lien of supplemental or escaped assessments of property taxes, if any, made pursuant to the provisions of Chapter 3.5 (commencing with Section 75) or Part 2, Chapter 3, Articles 3 and 4, respectively, of the Revenue and Taxation Code of the State of California as a result of the transfer of title to the vestee named in Schedule A or as a result of changes in ownership or new construction occurring prior to Date of Policy.

Note: If said supplementals (if any) are not posted prior to the date of closing, this company assumes no liability for payment thereof.

3. Easement(s) for the purpose(s) shown below and rights incidental thereto as set forth in a document:

Purpose:	Water pipes
Recording Date:	February 18, 1964
Recording No.:	Book 6090, Page 474 , Official Records
Affects:	The South 5 feet of Parcel 2

4. Please be advised that our search did not disclose any open Deeds of Trust of record. If you should have knowledge of any outstanding obligation, please contact the Title Department immediately.

In order to close this pending transaction, we will need the following information:

- 1) Completion of the attached Owner's Declaration
- 2) Completed Escrow Owner Information Sheet
- 3) A statement from escrow providing the complete name of the account that proceeds are going to.

The Company reserves the right to add additional items and/or make further requirements after review of the requested documentation.

PLEASE REFER TO THE "INFORMATIONAL NOTES" AND "REQUIREMENTS" SECTIONS WHICH FOLLOW FOR INFORMATION NECESSARY TO COMPLETE THIS TRANSACTION.

END OF EXCEPTIONS

REQUIREMENTS SECTION

1. In order to complete this report, the Company requires a Statement of Information to be completed by the following party(s),

Party(s): All Parties

The Company reserves the right to add additional items or make further requirements after review of the requested Statement of Information.

NOTE: The Statement of Information is necessary to complete the search and examination of title under this order. Any title search includes matters that are indexed by name only, and having a completed Statement of Information assists the Company in the elimination of certain matters which appear to involve the parties but in fact affect another party with the same or similar name. Be assured that the Statement of Information is essential and will be kept strictly confidential to this file.

2. The Company will require either (a) a complete copy of the trust agreement and any amendments thereto certified by the trustee(s) to be a true and complete copy with respect to the hereinafter named trust, or (b) a Certification, pursuant to California Probate Code Section 18100.5, executed by all of the current trustee(s) of the hereinafter named trust, a form of which is attached.

Name of Trust: The Donald A. and Nancy Rae Nordine Family Trust Dated April 2014

3. Any invalidity or defect in the title of the vestees in the event that the trust referred to herein is invalid or fails to grant sufficient powers to the trustee(s) or in the event there is a lack of compliance with the terms and provisions of the trust instrument.

If title is to be insured in the trustee(s) of a trust, (or if their act is to be insured), this Company will require a Trust Certification pursuant to California Probate Code Section 18100.5.

The Company reserves the right to add additional items or make further requirements after review of the requested documentation.

END OF REQUIREMENTS

INFORMATIONAL NOTES SECTION

1. Note: This order was opened for Standard Coverage Only. If extended coverage will be required, Please notify this office at least 2 (two) Weeks prior to closing. This will allow us time to complete our examination and to make any additional requirements or obtain Management/Underwriting Approval.

CLTA Standard Coverage policy and ALTA extended loan policy

Hi- Desert

"Any special tax which is now a lien and that may be levied within the Hi-Desert Water District, a notice of which was recorded as follows:

Instrument Entitled: Assessment District No. 2014-1
Recording Date: July 21, 2015
Recording No.: [Instrument No. 2015-0310025 of Official Records](#)

NOTE: Among other things, there are provisions in said Notice for a special tax to be levied annually, the amounts of which are to be added to and collected with the property taxes. Further information may be obtained by contacting:

Name: Secretary to the Board of Directors, Hi-Desert Water District
Address: 55439 Twenty nine Palms Highway, Yucca Valley, CA 92284"

2. Notice: Please be aware that due to the conflict between federal and state laws concerning the cultivation, distribution, manufacture or sale of marijuana, the Company is not able to close or insure any transaction involving Land that is associated with these activities.
3. None of the items shown in this report will cause the Company to decline to attach ALTA Endorsement Form 9 to an Extended Coverage Loan Policy, when issued.
4. Note: The Company is not aware of any matters which would cause it to decline to attach CLTA Endorsement Form 116 indicating that there is located on said Land a Vacant Land, known as 27171 5th Street, Highland, California to an Extended Coverage Loan Policy.
5. Note: The policy of title insurance will include an arbitration provision. The Company or the insured may demand arbitration provision. Arbitrable matters may include, but are not limited to any controversy or claim between the Company and the insured arising out of or relating to this policy, any service of the Company in connection with its issuance or the breach of a policy provision or other obligation. Please ask your escrow or title officer for a sample copy of the policy to be issued if you wish to review the arbitration provisions and any other provisions pertaining to your Title Insurance Coverage.
6. Note: There are NO conveyances affecting said Land recorded within 24 months of the date of this report.
7. Note: Property taxes for the fiscal year shown below are PAID. For proration purposes the amounts were:

INFORMATIONAL NOTES (Continued)

Tax Identification No.: 1192-641-12-0-000
Fiscal Year: 2020-2021
1st Installment: \$675.06
2nd installment: \$675.06
Exemption: \$0.00
Land: \$80,000.00
Improvements: \$0.00
Code Area: 018-042
Personal Property: \$0.00
Bill No.: 200819830

8. Pursuant to Government Code Section 27388.1, as amended and effective as of 1-1-2018, a Documentary Transfer Tax (DTT) Affidavit may be required to be completed and submitted with each document when DTT is being paid or when an exemption is being claimed from paying the tax. If a governmental agency is a party to the document, the form will not be required. DTT Affidavits may be available at a Tax Assessor-County Clerk-Recorder.
9. Unless this company is in receipt of WRITTEN instructions authorizing a particular policy, Fidelity Title will AUTOMATICALLY issue the American Land Title Association Homeowner's Policy (02/03/10) for all qualifying residential 1-4 properties/transactions to insure the buyer at the close of escrow.
10. If a county recorder, title insurance company, escrow company, real estate broker, real estate agent or association provides a copy of a declaration, governing document or deed to any person, California law requires that the document provided shall include a statement regarding any unlawful restrictions. Said statement is to be in at least 14-point bold face type and may be stamped on the first page of any document provided or included as a cover page attached to the requested document. Should a party to this transaction request a copy of any document reported herein that fits this category, the statement is to be included in the manner described.
11. Any documents being executed in conjunction with this transaction must be signed in the presence of an authorized Company employee, an authorized employee of an agent, an authorized employee of the insured lender, or by using Bancserv or other approved third party service. If the above requirements cannot be met, please call the Company at the number provided in this report
12. NOTE: Amended Civil Code Section 2941, which becomes effective on January 1, 2002, sets the fee for the processing and recordation of the reconveyance of each Deed of Trust being paid off through this transaction at \$45.00. The reconveyance fee must be clearly set forth in the Beneficiary's Payoff Demand Statement ("Demand"). In addition, an assignment or authorized release of that fee, from the Beneficiary to the Trustee of record, must be included. An example of the required language is as follows:

The Beneficiary identified above hereby assigns, releases or transfers to the Trustee of record, the sum of \$45.00, included herein as 'Reconveyance Fees', for the processing and recordation of the Reconveyance of the Deed of Trust securing the indebtedness covered hereby, and the escrow company or title company processing this pay-off is authorized to deduct the Reconveyance Fee from this Demand and forward said fee to the Trustee of record or the successor Trustee under the Trust Deed to be paid off in full.

In the event that the reconveyance fee and the assignment, release or transfer are not included within the demand statement, then Fidelity National Title Insurance Company and its Underwritten Agent may decline to process the reconveyance and will be forced to return all documentation directly to the Beneficiary for compliance with the requirements of the revised statute.

INFORMATIONAL NOTES
(Continued)

13. Note: Part of the RESPA Rule to simplify and Improve the Process of Obtaining Mortgages and Reduce Consumer Settlement Costs requires the settlement agent to disclose the agent and underwriter split of title premiums, including endorsements as follows:

Line 1107 is used to record the amount of the total title insurance premium, including endorsements, that is retained by the title agent. Fidelity National Title Company retains 88% of the total premium and endorsements.

Line 1108 used to record the amount of the total title insurance premium, including endorsements, that is retained by the title underwriter. Fidelity National Title Insurance Company retains 12% of the total premium and endorsements.

END OF INFORMATIONAL NOTES

Joseph Mansueto/971

Wire Fraud Alert

This Notice is not intended to provide legal or professional advice. If you have any questions, please consult with a lawyer.

All parties to a real estate transaction are targets for wire fraud and many have lost hundreds of thousands of dollars because they simply relied on the wire instructions received via email, without further verification. **If funds are to be wired in conjunction with this real estate transaction, we strongly recommend verbal verification of wire instructions through a known, trusted phone number prior to sending funds.**

In addition, the following non-exclusive self-protection strategies are recommended to minimize exposure to possible wire fraud.

- **NEVER RELY** on emails purporting to change wire instructions. Parties to a transaction rarely change wire instructions in the course of a transaction.
- **ALWAYS VERIFY** wire instructions, specifically the ABA routing number and account number, by calling the party who sent the instructions to you. **DO NOT** use the phone number provided in the email containing the instructions, use phone numbers you have called before or can otherwise verify. **Obtain the phone number of relevant parties to the transaction as soon as an escrow account is opened.** **DO NOT** send an email to verify as the email address may be incorrect or the email may be intercepted by the fraudster.
- **USE COMPLEX EMAIL PASSWORDS** that employ a combination of mixed case, numbers, and symbols. Make your passwords greater than eight (8) characters. Also, change your password often and **DO NOT** reuse the same password for other online accounts.
- **USE MULTI-FACTOR AUTHENTICATION** for email accounts. Your email provider or IT staff may have specific instructions on how to implement this feature.

For more information on wire-fraud scams or to report an incident, please refer to the following links:

Federal Bureau of Investigation:
<http://www.fbi.gov>

Internet Crime Complaint Center:
<http://www.ic3.gov>

FIDELITY NATIONAL FINANCIAL, INC. PRIVACY NOTICE

Effective January 1, 2021

Fidelity National Financial, Inc. and its majority-owned subsidiary companies (collectively, “FNF,” “our,” or “we”) respect and are committed to protecting your privacy. This Privacy Notice explains how we collect, use, and protect personal information, when and to whom we disclose such information, and the choices you have about the use and disclosure of that information.

A limited number of FNF subsidiaries have their own privacy notices. If a subsidiary has its own privacy notice, the privacy notice will be available on the subsidiary’s website and this Privacy Notice does not apply.

Collection of Personal Information

FNF may collect the following categories of Personal Information:

- contact information (e.g., name, address, phone number, email address);
- demographic information (e.g., date of birth, gender, marital status);
- identity information (e.g. Social Security Number, driver’s license, passport, or other government ID number);
- financial account information (e.g. loan or bank account information); and
- other personal information necessary to provide products or services to you.

We may collect Personal Information about you from:

- information we receive from you or your agent;
- information about your transactions with FNF, our affiliates, or others; and
- information we receive from consumer reporting agencies and/or governmental entities, either directly from these entities or through others.

Collection of Browsing Information

FNF automatically collects the following types of Browsing Information when you access an FNF website, online service, or application (each an “FNF Website”) from your Internet browser, computer, and/or device:

- Internet Protocol (IP) address and operating system;
- browser version, language, and type;
- domain name system requests; and
- browsing history on the FNF Website, such as date and time of your visit to the FNF Website and visits to the pages within the FNF Website.

Like most websites, our servers automatically log each visitor to the FNF Website and may collect the Browsing Information described above. We use Browsing Information for system administration, troubleshooting, fraud investigation, and to improve our websites. Browsing Information generally does not reveal anything personal about you, though if you have created a user account for an FNF Website and are logged into that account, the FNF Website may be able to link certain browsing activity to your user account.

Other Online Specifics

Cookies. When you visit an FNF Website, a “cookie” may be sent to your computer. A cookie is a small piece of data that is sent to your Internet browser from a web server and stored on your computer’s hard drive. Information gathered using cookies helps us improve your user experience. For example, a cookie can help the website load properly or can customize the display page based on your browser type and user preferences. You can choose whether or not to accept cookies by changing your Internet browser settings. Be aware that doing so may impair or limit some functionality of the FNF Website.

Web Beacons. We use web beacons to determine when and how many times a page has been viewed. This information is used to improve our websites.

Do Not Track. Currently our FNF Websites do not respond to “Do Not Track” features enabled through your browser.

Links to Other Sites. FNF Websites may contain links to unaffiliated third-party websites. FNF is not responsible for the privacy practices or content of those websites. We recommend that you read the privacy policy of every website you visit.

Use of Personal Information

FNF uses Personal Information for three main purposes:

- To provide products and services to you or in connection with a transaction involving you.
- To improve our products and services.
- To communicate with you about our, our affiliates’, and others’ products and services, jointly or independently.

When Information Is Disclosed

We may disclose your Personal Information and Browsing Information in the following circumstances:

- to enable us to detect or prevent criminal activity, fraud, material misrepresentation, or nondisclosure;
- to nonaffiliated service providers who provide or perform services or functions on our behalf and who agree to use the information only to provide such services or functions;

- to nonaffiliated third party service providers with whom we perform joint marketing, pursuant to an agreement with them to jointly market financial products or services to you;
- to law enforcement or authorities in connection with an investigation, or in response to a subpoena or court order; or
- in the good-faith belief that such disclosure is necessary to comply with legal process or applicable laws, or to protect the rights, property, or safety of FNF, its customers, or the public.

The law does not require your prior authorization and does not allow you to restrict the disclosures described above. Additionally, we may disclose your information to third parties for whom you have given us authorization or consent to make such disclosure. We do not otherwise share your Personal Information or Browsing Information with nonaffiliated third parties, except as required or permitted by law. We may share your Personal Information with affiliates (other companies owned by FNF) to directly market to you. Please see "Choices with Your Information" to learn how to restrict that sharing.

We reserve the right to transfer your Personal Information, Browsing Information, and any other information, in connection with the sale or other disposition of all or part of the FNF business and/or assets, or in the event of bankruptcy, reorganization, insolvency, receivership, or an assignment for the benefit of creditors. By submitting Personal Information and/or Browsing Information to FNF, you expressly agree and consent to the use and/or transfer of the foregoing information in connection with any of the above described proceedings.

Security of Your Information

We maintain physical, electronic, and procedural safeguards to protect your Personal Information.

Choices With Your Information

If you do not want FNF to share your information among our affiliates to directly market to you, you may send an "opt out" request as directed at the end of this Privacy Notice. We do not share your Personal Information with nonaffiliates for their use to direct market to you without your consent.

Whether you submit Personal Information or Browsing Information to FNF is entirely up to you. If you decide not to submit Personal Information or Browsing Information, FNF may not be able to provide certain services or products to you.

For California Residents: We will not share your Personal Information or Browsing Information with nonaffiliated third parties, except as permitted by California law. For additional information about your California privacy rights, please visit the "California Privacy" link on our website (<https://fnf.com/pages/californiaprivacy.aspx>) or call (888) 413-1748.

For Nevada Residents: You may be placed on our internal Do Not Call List by calling (888) 934-3354 or by contacting us via the information set forth at the end of this Privacy Notice. Nevada law requires that we also provide you with the following contact information: Bureau of Consumer Protection, Office of the Nevada Attorney General, 555 E. Washington St., Suite 3900, Las Vegas, NV 89101; Phone number: (702) 486-3132; email: BCPINFO@ag.state.nv.us.

For Oregon Residents: We will not share your Personal Information or Browsing Information with nonaffiliated third parties for marketing purposes, except after you have been informed by us of such sharing and had an opportunity to indicate that you do not want a disclosure made for marketing purposes.

For Vermont Residents: We will not disclose information about your creditworthiness to our affiliates and will not disclose your personal information, financial information, credit report, or health information to nonaffiliated third parties to market to you, other than as permitted by Vermont law, unless you authorize us to make those disclosures.

Information From Children

The FNF Websites are not intended or designed to attract persons under the age of eighteen (18). We do not collect Personal Information from any person that we know to be under the age of thirteen (13) without permission from a parent or guardian.

International Users

FNF's headquarters is located within the United States. If you reside outside the United States and choose to provide Personal Information or Browsing Information to us, please note that we may transfer that information outside of your country of residence. By providing FNF with your Personal Information and/or Browsing Information, you consent to our collection, transfer, and use of such information in accordance with this Privacy Notice.

FNF Website Services for Mortgage Loans

Certain FNF companies provide services to mortgage loan servicers, including hosting websites that collect customer information on behalf of mortgage loan servicers (the "Service Websites"). The Service Websites may contain links to both this Privacy Notice and the mortgage loan servicer or lender's privacy notice. The sections of this Privacy Notice titled When Information is Disclosed, Choices with Your Information, and Accessing and Correcting Information do not apply to the Service Websites. The mortgage loan servicer or lender's privacy notice governs use, disclosure, and access to your Personal Information. FNF does not share Personal Information collected through the Service Websites, except as required or authorized by contract with the mortgage loan servicer or lender, or as required by law or in the good-faith belief that such disclosure is necessary: to comply with a legal process or applicable law, to enforce this Privacy Notice, or to protect the rights, property, or safety of FNF or the public.

Your Consent To This Privacy Notice; Notice Changes; Use of Comments or Feedback

By submitting Personal Information and/or Browsing Information to FNF, you consent to the collection and use of the information in accordance with this Privacy Notice. We may change this Privacy Notice at any time. The Privacy Notice's effective date will show the last date changes were made. If you provide information to us following any change of the Privacy Notice, that signifies your assent to and acceptance of the changes to the Privacy Notice.

Accessing and Correcting Information; Contact Us

If you have questions, would like to correct your Personal Information, or want to opt-out of information sharing for affiliate marketing, visit FNF's [Opt Out Page](#) or contact us by phone at (888) 934-3354 or by mail to:

Fidelity National Financial, Inc.
601 Riverside Avenue
Jacksonville, Florida 32204
Attn: Chief Privacy Officer



Fidelity National Title Company

3878 W Carson Street, Suite 225, Torrance, CA 90503
Phone: (310) 620-5521 • Fax: (310) 316-7822

Notice of Available Discounts

Pursuant to Section 2355.3 in Title 10 of the California Code of Regulations Fidelity National Financial, Inc. and its subsidiaries ("FNF") must deliver a notice of each discount available under our current rate filing along with the delivery of escrow instructions, a preliminary report or commitment. Please be aware that the provision of this notice does not constitute a waiver of the consumer's right to be charged the filed rate. As such, your transaction may not qualify for the below discounts.

You are encouraged to discuss the applicability of one or more of the below discounts with a Company representative. These discounts are generally described below; consult the rate manual for a full description of the terms, conditions and requirements for such discount. These discounts only apply to transactions involving services rendered by the FNF Family of Companies. This notice only applies to transactions involving property improved with a one-to-four family residential dwelling.

Not all discounts are offered by every FNF Company. The discount will only be applicable to the FNF Company as indicated by the named discount.

FNF Underwritten Title Company

CTC – Chicago Title company
CLTC – Commonwealth Land Title Company
FNTC – Fidelity National Title Company of California
FNTCCA - Fidelity National Title Company of California
TICOR – Ticor Title Company of California
LTC – Lawyer’s Title Company
SLTC – ServiceLink Title Company

Underwritten by FNF Underwriters

CTIC – Chicago Title Insurance Company
CLTIC - Commonwealth Land Title Insurance Company
FNTIC – Fidelity National Title Insurance Company
FNTIC - Fidelity National Title Insurance Company
CTIC – Chicago Title Insurance Company
CLTIC – Commonwealth Land Title Insurance Company
CTIC – Chicago Title Insurance Company

Available Discounts

DISASTER LOANS (CTIC, CLTIC, FNTIC)

The charge for a Lender's Policy (Standard or Extended coverage) covering the financing or refinancing by an owner of record, within twenty-four (24) months of the date of a declaration of a disaster area by the government of the United States or the State of California on any land located in said area, which was partially or totally destroyed in the disaster, will be fifty percent (50%) of the appropriate title insurance rate.

CHURCHES OR CHARITABLE NON-PROFIT ORGANIZATIONS (CTIC, FNTIC)

On properties used as a church or for charitable purposes within the scope of the normal activities of such entities, provided said charge is normally the church's obligation the charge for an owner's policy shall be fifty percent (50%) to seventy percent (70%) of the appropriate title insurance rate, depending on the type of coverage selected. The charge for a lender's policy shall be forty (40%) to fifty percent (50%) of the appropriate title insurance rate, depending on the type of coverage selected.

ATTACHMENT ONE (Revised 05-06-16)

CALIFORNIA LAND TITLE ASSOCIATION STANDARD COVERAGE POLICY – 1990

EXCLUSIONS FROM COVERAGE

The following matters are expressly excluded from the coverage of this policy and the Company will not pay loss or damage, costs, attorneys' fees or expenses which arise by reason of:

1. (a) Any law, ordinance or governmental regulation (including but not limited to building or zoning laws, ordinances, or regulations) restricting, regulating, prohibiting or relating (i) the occupancy, use, or enjoyment of the land; (ii) the character, dimensions or location of any improvement now or hereafter erected on the land; (iii) a separation in ownership or a change in the dimensions or area of the land or any parcel of which the land is or was a part; or (iv) environmental protection, or the effect of any violation of these laws, ordinances or governmental regulations, except to the extent that a notice of the enforcement thereof or a notice of a defect, lien, or encumbrance resulting from a violation or alleged violation affecting the land has been recorded in the public records at Date of Policy.
- (b) Any governmental police power not excluded by (a) above, except to the extent that a notice of the exercise thereof or notice of a defect, lien or encumbrance resulting from a violation or alleged violation affecting the land has been recorded in the public records at Date of Policy.
2. Rights of eminent domain unless notice of the exercise thereof has been recorded in the public records at Date of Policy, but not excluding from coverage any taking which has occurred prior to Date of Policy which would be binding on the rights of a purchaser for value without knowledge.
3. Defects, liens, encumbrances, adverse claims or other matters:
 - (a) whether or not recorded in the public records at Date of Policy, but created, suffered, assumed or agreed to by the insured claimant;
 - (b) not known to the Company, not recorded in the public records at Date of Policy, but known to the insured claimant and not disclosed in writing to the Company by the insured claimant prior to the date the insured claimant became an insured under this policy;
 - (c) resulting in no loss or damage to the insured claimant;
 - (d) attaching or created subsequent to Date of Policy; or
 - (e) resulting in loss or damage which would not have been sustained if the insured claimant had paid value for the insured mortgage or for the estate or interest insured by this policy.
4. Unenforceability of the lien of the insured mortgage because of the inability or failure of the insured at Date of Policy, or the inability or failure of any subsequent owner of the indebtedness, to comply with the applicable doing business laws of the state in which the land is situated.
5. Invalidity or unenforceability of the lien of the insured mortgage, or claim thereof, which arises out of the transaction evidenced by the insured mortgage and is based upon usury or any consumer credit protection or truth in lending law.
6. Any claim, which arises out of the transaction vesting in the insured the estate of interest insured by this policy or the transaction creating the interest of the insured lender, by reason of the operation of federal bankruptcy, state insolvency or similar creditors' rights laws.

EXCEPTIONS FROM COVERAGE - SCHEDULE B, PART I

This policy does not insure against loss or damage (and the Company will not pay costs, attorneys' fees or expenses) which arise by reason of:

1. Taxes or assessments which are not shown as existing liens by the records of any taxing authority that levies taxes or assessments on real property or by the public records.
Proceedings by a public agency which may result in taxes or assessments, or notices of such proceedings, whether or not shown by the records of such agency or by the public records.
2. Any facts, rights, interests, or claims which are not shown by the public records but which could be ascertained by an inspection of the land or which may be asserted by persons in possession thereof.
3. Easements, liens or encumbrances, or claims thereof, not shown by the public records.
4. Discrepancies, conflicts in boundary lines, shortage in area, encroachments, or any other facts which a correct survey would disclose, and which are not shown by the public records.
5. (a) Unpatented mining claims; (b) reservations or exceptions in patents or in Acts authorizing the issuance thereof; (c) water rights, claims or title to water, whether or not the matters excepted under (a), (b) or (c) are shown by the public records.
6. Any lien or right to a lien for services, labor or material not shown by the public records.

CLTA HOMEOWNER'S POLICY OF TITLE INSURANCE (12-02-13) ALTA HOMEOWNER'S POLICY OF TITLE INSURANCE

EXCLUSIONS

In addition to the Exceptions in Schedule B, You are not insured against loss, costs, attorneys' fees, and expenses resulting from:

1. Governmental police power, and the existence or violation of those portions of any law or government regulation concerning:
 - a. building;
 - b. zoning;
 - c. land use;
 - d. improvements on the Land;
 - e. land division; and
 - f. environmental protection.This Exclusion does not limit the coverage described in Covered Risk 8.a., 14, 15, 16, 18, 19, 20, 23 or 27.
2. The failure of Your existing structures, or any part of them, to be constructed in accordance with applicable building codes. This Exclusion does not limit the coverage described in Covered Risk 14 or 15.
3. The right to take the Land by condemning it. This Exclusion does not limit the coverage described in Covered Risk 17.
4. Risks:
 - a. that are created, allowed, or agreed to by You, whether or not they are recorded in the Public Records;
 - b. that are Known to You at the Policy Date, but not to Us, unless they are recorded in the Public Records at the Policy Date;

- c. that result in no loss to You; or
 - d. that first occur after the Policy Date - this does not limit the coverage described in Covered Risk 7, 8.e., 25, 26, 27 or 28.
5. Failure to pay value for Your Title.
 6. Lack of a right:
 - a. to any land outside the area specifically described and referred to in paragraph 3 of Schedule A; and
 - b. in streets, alleys, or waterways that touch the Land.
 This Exclusion does not limit the coverage described in Covered Risk 11 or 21.
 7. The transfer of the Title to You is invalid as a preferential transfer or as a fraudulent transfer or conveyance under federal bankruptcy, state insolvency, or similar creditors' rights laws.
 8. Contamination, explosion, fire, flooding, vibration, fracturing, earthquake, or subsidence.
 9. Negligence by a person or an Entity exercising a right to extract or develop minerals, water, or any other substances.

LIMITATIONS ON COVERED RISKS

Your insurance for the following Covered Risks is limited on the Owner's Coverage Statement as follows:

- For Covered Risk 16, 18, 19, and 21 Your Deductible Amount and Our Maximum Dollar Limit of Liability shown in Schedule A.

The deductible amounts and maximum dollar limits shown on Schedule A are as follows:

	Your Deductible Amount	Our Maximum Dollar Limit of Liability
Covered Risk 16:	1.00% of Policy Amount Shown in Schedule A or \$2,500.00 (whichever is less)	\$ 10,000.00
Covered Risk 18:	1.00% of Policy Amount Shown in Schedule A or \$5,000.00 (whichever is less)	\$ 25,000.00
Covered Risk 19:	1.00% of Policy Amount Shown in Schedule A or \$5,000.00 (whichever is less)	\$ 25,000.00
Covered Risk 21:	1.00% of Policy Amount Shown in Schedule A or \$2,500.00 (whichever is less)	\$ 5,000.00

2006 ALTA LOAN POLICY (06-17-06)

EXCLUSIONS FROM COVERAGE

The following matters are expressly excluded from the coverage of this policy, and the Company will not pay loss or damage, costs, attorneys' fees, or expenses that arise by reason of:

1. (a) Any law, ordinance, permit, or governmental regulation (including those relating to building and zoning) restricting, regulating, prohibiting, or relating to
 - (i) the occupancy, use, or enjoyment of the Land;
 - (ii) the character, dimensions, or location of any improvement erected on the Land;
 - (iii) the subdivision of land; or
 - (iv) environmental protection;
 or the effect of any violation of these laws, ordinances, or governmental regulations. This Exclusion 1(a) does not modify or limit the coverage provided under Covered Risk 5.
- (b) Any governmental police power. This Exclusion 1(b) does not modify or limit the coverage provided under Covered Risk 6.
2. Rights of eminent domain. This Exclusion does not modify or limit the coverage provided under Covered Risk 7 or 8.
3. Defects, liens, encumbrances, adverse claims, or other matters
 - (a) created, suffered, assumed, or agreed to by the Insured Claimant;
 - (b) not Known to the Company, not recorded in the Public Records at Date of Policy, but Known to the Insured Claimant and not disclosed in writing to the Company by the Insured Claimant prior to the date the Insured Claimant became an Insured under this policy;
 - (c) resulting in no loss or damage to the Insured Claimant;
 - (d) attaching or created subsequent to Date of Policy (however, this does not modify or limit the coverage provided under Covered Risk 11, 13 or 14); or
 - (e) resulting in loss or damage that would not have been sustained if the Insured Claimant had paid value for the Insured Mortgage.
4. Unenforceability of the lien of the Insured Mortgage because of the inability or failure of an Insured to comply with applicable doing-business laws of the state where the Land is situated.
5. Invalidity or unenforceability in whole or in part of the lien of the Insured Mortgage that arises out of the transaction evidenced by the Insured Mortgage and is based upon usury or any consumer credit protection or truth-in-lending law.
6. Any claim, by reason of the operation of federal bankruptcy, state insolvency, or similar creditors' rights laws, that the transaction creating the lien of the Insured Mortgage, is
 - (a) a fraudulent conveyance or fraudulent transfer, or
 - (b) a preferential transfer for any reason not stated in Covered Risk 13(b) of this policy.
7. Any lien on the Title for real estate taxes or assessments imposed by governmental authority and created or attaching between Date of Policy and the date of recording of the Insured Mortgage in the Public Records. This Exclusion does not modify or limit the coverage provided under Covered Risk 11(b).

The above policy form may be issued to afford either Standard Coverage or Extended Coverage. In addition to the above Exclusions from Coverage, the Exceptions from Coverage in a Standard Coverage policy will also include the following Exceptions from Coverage:

EXCEPTIONS FROM COVERAGE

{Except as provided in Schedule B - Part II, {t{or T}his policy does not insure against loss or damage, and the Company will not pay costs, attorneys' fees or expenses, that arise by reason of:

{PART I

{The above policy form may be issued to afford either Standard Coverage or Extended Coverage. In addition to the above Exclusions from Coverage, the Exceptions from Coverage in a Standard Coverage policy will also include the following Exceptions from Coverage:

1. (a) Taxes or assessments that are not shown as existing liens by the records of any taxing authority that levies taxes or assessments on real property or by the Public Records; (b) proceedings by a public agency that may result in taxes or assessments, or notices of such proceedings, whether or not shown by the records of such agency or by the Public Records.
2. Any facts, rights, interests, or claims that are not shown by the Public Records but that could be ascertained by an inspection of the Land or that may be asserted by persons in possession of the Land.
3. Easements, liens or encumbrances, or claims thereof, not shown by the Public Records.
4. Any encroachment, encumbrance, violation, variation, or adverse circumstance affecting the Title that would be disclosed by an accurate and complete land survey of the Land and not shown by the Public Records.
5. (a) Unpatented mining claims; (b) reservations or exceptions in patents or in Acts authorizing the issuance thereof; (c) water rights, claims or title to water, whether or not the matters excepted under (a), (b), or (c) are shown by the Public Records.
6. Any lien or right to a lien for services, labor or material not shown by the Public Records.}

PART II

In addition to the matters set forth in Part I of this Schedule, the Title is subject to the following matters, and the Company insures against loss or damage sustained in the event that they are not subordinate to the lien of the Insured Mortgage:}

2006 ALTA OWNER'S POLICY (06-17-06)

EXCLUSIONS FROM COVERAGE

The following matters are expressly excluded from the coverage of this policy, and the Company will not pay loss or damage, costs, attorneys' fees, or expenses that arise by reason of:

1. (a) Any law, ordinance, permit, or governmental regulation (including those relating to building and zoning) restricting, regulating, prohibiting, or relating to
 - (i) the occupancy, use, or enjoyment of the Land;
 - (ii) the character, dimensions, or location of any improvement erected on the Land;
 - (iii) the subdivision of land; or
 - (iv) environmental protection;or the effect of any violation of these laws, ordinances, or governmental regulations. This Exclusion 1(a) does not modify or limit the coverage provided under Covered Risk 5.
- (b) Any governmental police power. This Exclusion 1(b) does not modify or limit the coverage provided under Covered Risk 6.
2. Rights of eminent domain. This Exclusion does not modify or limit the coverage provided under Covered Risk 7 or 8.
3. Defects, liens, encumbrances, adverse claims, or other matters
 - (a) created, suffered, assumed, or agreed to by the Insured Claimant;
 - (b) not known to the Company, not recorded in the Public Records at Date of Policy, but known to the Insured Claimant and not disclosed in writing to the Company by the Insured Claimant prior to the date the Insured Claimant became an Insured under this policy;
 - (c) resulting in no loss or damage to the Insured Claimant;
 - (d) attaching or created subsequent to Date of Policy (however, this does not modify or limit the coverage provided under Covered Risk 9 and 10); or
 - (e) resulting in loss or damage that would not have been sustained if the Insured Claimant had paid value for the Title.
4. Any claim, by reason of the operation of federal bankruptcy, state insolvency, or similar creditors' rights laws, that the transaction vesting the Title as shown in Schedule A, is
 - (a) a fraudulent conveyance or fraudulent transfer; or
 - (b) a preferential transfer for any reason not stated in Covered Risk 9 of this policy.
5. Any lien on the Title for real estate taxes or assessments imposed by governmental authority and created or attaching between Date of Policy and the date of recording of the deed or other instrument of transfer in the Public Records that vests Title as shown in Schedule A.

The above policy form may be issued to afford either Standard Coverage or Extended Coverage. In addition to the above Exclusions from Coverage, the Exceptions from Coverage in a Standard Coverage policy will also include the following Exceptions from Coverage:

EXCEPTIONS FROM COVERAGE

This policy does not insure against loss or damage, and the Company will not pay costs, attorneys' fees or expenses, that arise by reason of:

{The above policy form may be issued to afford either Standard Coverage or Extended Coverage. In addition to the above Exclusions from Coverage, the Exceptions from Coverage in a Standard Coverage policy will also include the following Exceptions from Coverage:

1. (a) Taxes or assessments that are not shown as existing liens by the records of any taxing authority that levies taxes or assessments on real property or by the Public Records; (b) proceedings by a public agency that may result in taxes or assessments, or notices of such proceedings, whether or not shown by the records of such agency or by the Public Records.
2. Any facts, rights, interests, or claims that are not shown in the Public Records but that could be ascertained by an inspection of the Land or that may be asserted by persons in possession of the Land.
3. Easements, liens or encumbrances, or claims thereof, not shown by the Public Records.
4. Any encroachment, encumbrance, violation, variation, or adverse circumstance affecting the Title that would be disclosed by an accurate and complete land survey of the Land and that are not shown by the Public Records.
5. (a) Unpatented mining claims; (b) reservations or exceptions in patents or in Acts authorizing the issuance thereof; (c) water rights, claims or title to water, whether or not the matters excepted under (a), (b), or (c) are shown by the Public Records.
6. Any lien or right to a lien for services, labor or material not shown by the Public Records. }
7. {Variable exceptions such as taxes, easements, CC&R's, etc. shown here.}

ALTA EXPANDED COVERAGE RESIDENTIAL LOAN POLICY – ASSESSMENTS PRIORITY (04-02-15)

EXCLUSIONS FROM COVERAGE

The following matters are expressly excluded from the coverage of this policy and the Company will not pay loss or damage, costs, attorneys' fees or expenses which arise by reason of:

1. (a) Any law, ordinance, permit, or governmental regulation (including those relating to building and zoning) restricting, regulating, prohibiting, or relating to
 - (i) the occupancy, use, or enjoyment of the Land;
 - (ii) the character, dimensions, or location of any improvement erected on the Land;
 - (iii) the subdivision of land; or
 - (iv) environmental protection;or the effect of any violation of these laws, ordinances, or governmental regulations. This Exclusion 1(a) does not modify or limit the coverage provided under Covered Risk 5, 6, 13(c), 13(d), 14 or 16.
- (b) Any governmental police power. This Exclusion 1(b) does not modify or limit the coverage provided under Covered Risk 5, 6, 13(c), 13(d), 14 or 16.
2. Rights of eminent domain. This Exclusion does not modify or limit the coverage provided under Covered Risk 7 or 8.
3. Defects, liens, encumbrances, adverse claims, or other matters
 - (a) created, suffered, assumed, or agreed to by the Insured Claimant;
 - (b) not Known to the Company, not recorded in the Public Records at Date of Policy, but Known to the Insured Claimant and not disclosed in writing to the Company by the Insured Claimant prior to the date the Insured Claimant became an Insured under this policy;
 - (c) resulting in no loss or damage to the Insured Claimant;
 - (d) attaching or created subsequent to Date of Policy (however, this does not modify or limit the coverage provided under Covered Risk 11, 16, 17, 18, 19, 20, 21, 22, 23, 24, 27 or 28); or
 - (e) resulting in loss or damage that would not have been sustained if the Insured Claimant had paid value for the Insured Mortgage.
4. Unenforceability of the lien of the Insured Mortgage because of the inability or failure of an Insured to comply with applicable doing-business laws of the state where the Land is situated.
5. Invalidity or unenforceability in whole or in part of the lien of the Insured Mortgage that arises out of the transaction evidenced by the Insured Mortgage and is based upon usury, or any consumer credit protection or truth-in-lending law. This Exclusion does not modify or limit the coverage provided in Covered Risk 26.
6. Any claim of invalidity, unenforceability or lack of priority of the lien of the Insured Mortgage as to Advances or modifications made after the Insured has Knowledge that the vestee shown in Schedule A is no longer the owner of the estate or interest covered by this policy. This Exclusion does not modify or limit the coverage provided in Covered Risk 11.
7. Any lien on the Title for real estate taxes or assessments imposed by governmental authority and created or attaching subsequent to Date of Policy. This Exclusion does not modify or limit the coverage provided in Covered Risk 11(b) or 25.
8. The failure of the residential structure, or any portion of it, to have been constructed before, on or after Date of Policy in accordance with applicable building codes. This Exclusion does not modify or limit the coverage provided in Covered Risk 5 or 6.
9. Any claim, by reason of the operation of federal bankruptcy, state insolvency, or similar creditors' rights laws, that the transaction creating the lien of the Insured Mortgage, is
 - (a) a fraudulent conveyance or fraudulent transfer, or
 - (b) a preferential transfer for any reason not stated in Covered Risk 27(b) of this policy.
10. Contamination, explosion, fire, flooding, vibration, fracturing, earthquake, or subsidence.
11. Negligence by a person or an Entity exercising a right to extract or develop minerals, water, or any other substances.

This map/plat is being furnished as an aid in locating the herein described land in relation to adjoining streets, natural boundaries and other land, and is not a survey of the land depicted. Except

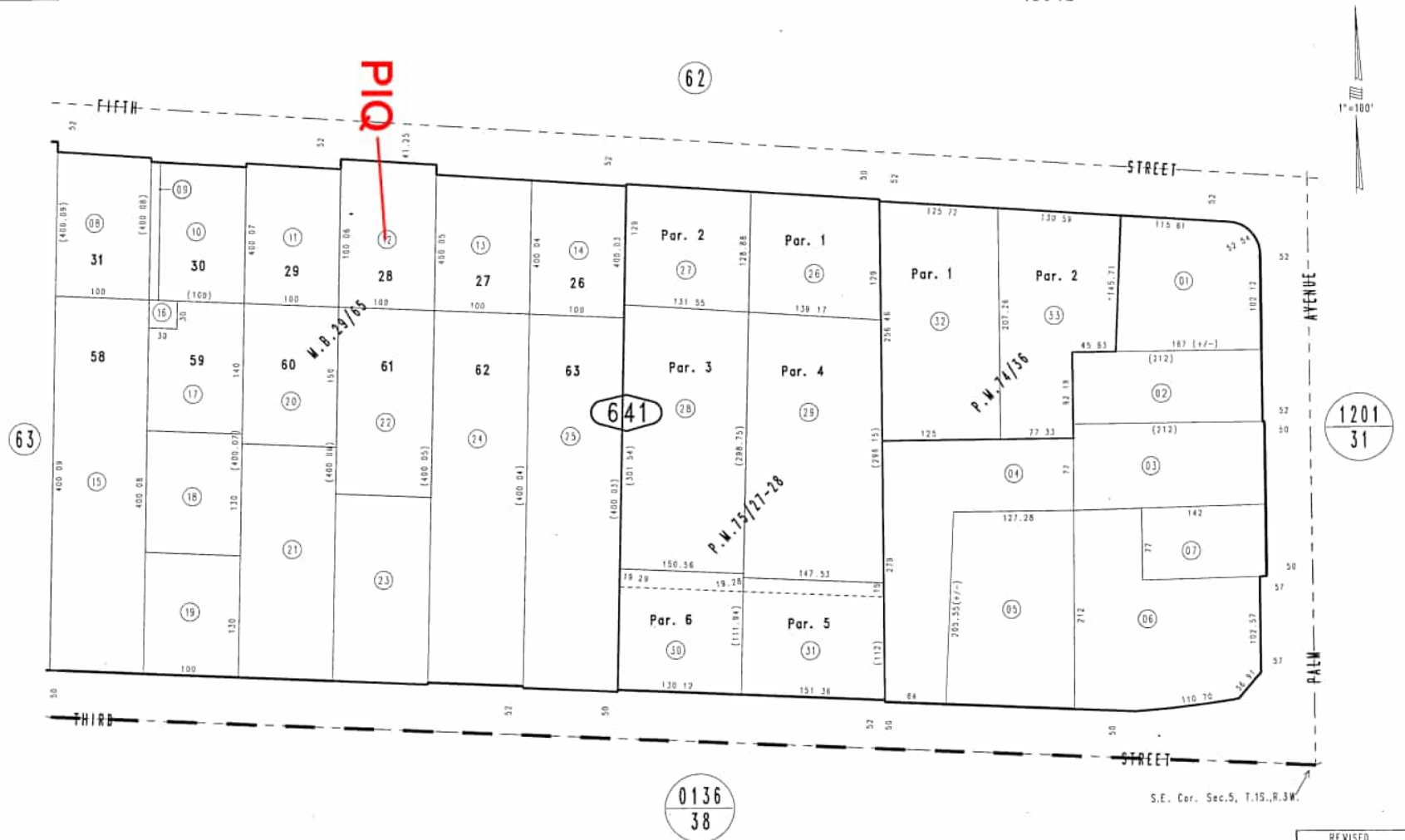
THIS MAP IS FOR THE PURPOSE OF AD VALOREM TAXATION ONLY.



Ptn. S.1/2, S.E.1/4 Sec. 5, T.1S.R.3W., S.B.M.

City of Highland
Tax Rate Area
18042

1192 - 64



Parcel Map No. 6291, P.M. 75/27-28
Parcel Map No. 4654, P.M. 74/36
Pln. Tract No. 2060, Blue Ribbon Forms, W.B. 29/65

Assessor's Map
Book 1192 Page 64
San Bernardino County

REVISED
05/31/17 KA

OCTOBER 1997



Fidelity National Title Company

3878 W Carson Street, Suite 225, Torrance, CA 90503
Phone: (310) 620-5521 • Fax: (310) 316-7822

STATEMENT OF INFORMATION CONFIDENTIAL INFORMATION FOR YOUR PROTECTION

Escrow No.: **00312990-990-TEO-MJ1**

Title No.:

Completion of this statement expedites your application for title insurance, as it assists in establishing identity, eliminating matters affecting persons with similar names and avoiding the use of fraudulent or forged documents. Complete all blanks (please print) or indicate "none" or "N/A". If more space is needed for any item(s), use the reverse side of the form. Each party (and spouse/domestic partner, if applicable) to the transaction should personally sign this form.

NAME AND PERSONAL INFORMATION

_____ Date of Birth: _____
 First Name Middle/Maiden Name (if none, indicate) Last Name
 Home Phone: _____ Business Phone: _____ Birthplace: _____
 Cell Phone: _____ Fax: _____ Email: _____
 Social Security No.: _____ Driver's License No.: _____
 List any other name you have used or been known by: _____
 State of residence: _____ I have lived continuously in the U.S.A. since _____

Are you currently married? _____ **IF YES, COMPLETE THE FOLLOWING INFORMATION:**

Date and place of marriage: _____
 Spouse: _____ Date of Birth: _____
 First Name Middle/Maiden Name (if none, indicate) Last Name
 Home Phone: _____ Business Phone: _____ Birthplace: _____
 Cell Phone: _____ Fax: _____ Email: _____
 Social Security No.: _____ Driver's License No.: _____
 List any other name you have used or been known by: _____
 State of residence: _____ I have lived continuously in the U.S.A. since _____

Are you currently a registered domestic partner? _____ **IF YES, COMPLETE THE FOLLOWING INFORMATION:**

Domestic Partner: _____ Date of Birth: _____
 First Name Middle/Maiden Name (if none, indicate) Last Name
 Home Phone: _____ Business Phone: _____ Birthplace: _____
 Cell Phone: _____ Fax: _____ Email: _____
 Social Security No.: _____ Driver's License No.: _____
 List any other name you have used or been known by: _____
 State of residence: _____ I have lived continuously in the U.S.A. since _____

CHILDREN

Child Name: _____ Date of Birth: _____ Child Name: _____ Date of Birth: _____
 Child Name: _____ Date of Birth: _____ Child Name: _____ Date of Birth: _____

(if more space is required, use reverse side of form)

RESIDENCES (LAST 10 YEARS)

_____ From (date) to (date)
 Number & Street City
 _____ From (date) to (date)
 Number & Street City

 (if more space is required, use reverse side of form)

OCCUPATIONS/BUSINESSES (LAST 10 YEARS)

_____ From (date) to (date)
 Firm or Business Name Address
 _____ From (date) to (date)
 Firm or Business Name Address

 (if more space is required, use reverse side of form)

SPOUSE'S/DOMESTIC PARTNER'S OCCUPATIONS/BUSINESSES (LAST 10 YEARS)

Firm or Business Name _____ Address _____ From (date) to (date) _____

Firm or Business Name _____ Address _____ From (date) to (date) _____
(if more space is required, use reverse side of form)

PRIOR MARRIAGE(S)

Any prior marriages for either spouse? _____ **IF YES, COMPLETE THE FOLLOWING INFORMATION:**
Prior spouse's (Party A) name: _____ Prior Spouse of Party A: _____
Marriage ended by: Death Divorce Date of Death/Divorce: _____
Prior spouse's (Party B) name: _____ Prior Spouse of Party B: _____
Marriage ended by: Death Divorce Date of Death/Divorce: _____
(if more space is required, use reverse side of form)

PRIOR DOMESTIC PARTNERSHIP(S)

Any prior domestic partnerships for either person? _____ **IF YES, COMPLETE THE FOLLOWING INFORMATION:**
Prior partner's name: _____ Prior Partner: _____
Partnership ended by: Death Dissolution Nullification Termination Date of Death/Dissolution/etc.: _____
Prior partner's name: _____ Prior Partner: _____
Partnership ended by: Death Dissolution Nullification Termination Date of Death/Dissolution/etc.: _____
(if more space is required, use reverse side of form)

INFORMATION ABOUT THE PROPERTY

Buyer intends to reside on the property in this transaction: Yes No

OWNER TO COMPLETE THE FOLLOWING ITEMS

Street Address of Property in this transaction: _____

The land is unimproved; or improved with a structure of the following type: A Single or 1-4 Family Condo Unit Other

Improvements, remodeling or repairs to this property have been made within the past six (6) months: Yes No

If yes, have all costs for labor and materials arising in connection therewith been paid in full? Yes No

Any current loans on property? _____ **IF YES, COMPLETE THE FOLLOWING INFORMATION:**

Lender: _____ Loan Amount: _____ Loan Account No.: _____

Lender: _____ Loan Amount: _____ Loan Account No.: _____

The undersigned declare, under penalty of perjury, that the foregoing is true and correct.

IN WITNESS WHEREOF, the undersigned have executed this document on the date(s) set forth below.

Signature _____ Date _____

Print Name _____

Signature _____ Date _____

Print Name _____

(NOTE: IF APPLICABLE, BOTH SPOUSES/DOMESTIC PARTNERS MUST SIGN.)

THANK YOU.

RECORDING REQUESTED BY
Fidelity National Title Company
WHEN RECORDED MAIL TO:
=addressee=

ORDER NO.: 00312990-990-MJ1

SPACE ABOVE THIS LINE FOR RECORDER'S USE

CERTIFICATION OF TRUST
California Probate Code Section 18100.5

The undersigned declare(s) under penalty of perjury under the laws of the State of California that the following is true and correct:

1. The Trust known as _____,
executed on _____, is a valid and existing trust.
2. The name(s) of the settlor(s) of the Trust is (are): _____

3. The name(s) of the currently acting trustee(s) is (are): _____

4. The trustee(s) of the Trust have the following powers (initial applicable line(s)):
_____ Power to acquire additional property.
_____ Power to sell and execute deeds.
_____ Power to encumber, and execute deeds of trust.
_____ Other: _____
5. The Trust is (check one): _____ Revocable _____ Irrevocable
The name of the person who may revoke the Trust is: _____
6. The number of trustees who must sign documents in order to exercise the powers of the Trust is (are): _____,
whose name(s) is (are): _____
7. Title to Trust assets is to be taken as follows: _____
8. The Trust has not been revoked, modified or amended in any manner which would cause the representations
contained herein to be incorrect.
9. I (we) am (are) all of the currently acting trustees.
10. I (we) understand that I (we) may be required to provide copies of excerpts from the original Trust documents
which designate the trustees and confer the power to act in the pending transaction.

Dated: _____

(Acknowledgement must be attached)

CERTIFICATE OF ACKNOWLEDGEMENT OF NOTARY PUBLIC

A notary public or other officer completing this certificate verifies only the identity of the individual who signed the document to which this certificate is attached, and not the truthfulness, accuracy, or validity of that document.

STATE OF CALIFORNIA
COUNTY OF

} SS:

On _____ before me,

a Notary Public, personally appeared _____,

who proved to me on the basis of satisfactory evidence to be the person(s) whose name(s) is/are subscribed to the within instrument and acknowledged to me that he/she/they executed the same in his/her/their authorized capacity(ies) and that by his/her/their signature(s) on the instrument the person(s), or the entity upon behalf of which the person(s) acted, executed the instrument.

I certify under PENALTY OF PERJURY under the laws of the State of California that the foregoing paragraph is true and correct.

WITNESS my hand and official seal.

Signature _____

CERTIFICATE OF ACKNOWLEDGEMENT OF NOTARY PUBLIC

A notary public or other officer completing this certificate verifies only the identity of the individual who signed the document to which this certificate is attached, and not the truthfulness, accuracy, or validity of that document.

STATE OF CALIFORNIA
COUNTY OF

} SS:

On _____ before me,

a Notary Public, personally appeared _____,

who proved to me on the basis of satisfactory evidence to be the person(s) whose name(s) is/are subscribed to the within instrument and acknowledged to me that he/she/they executed the same in his/her/their authorized capacity(ies) and that by his/her/their signature(s) on the instrument the person(s), or the entity upon behalf of which the person(s) acted, executed the instrument.

I certify under PENALTY OF PERJURY under the laws of the State of California that the foregoing paragraph is true and correct.

WITNESS my hand and official seal.

Signature _____

RECORDING REQUESTED BY
Fidelity National Title Company
WHEN RECORDED MAIL TO:
=addressee=

ORDER NO.: **00312990-990-MJ1**

SPACE ABOVE THIS LINE FOR RECORDER'S USE

CERTIFICATION OF TRUST
California Probate Code Section 18100.5

The undersigned declare(s) under penalty of perjury under the laws of the State of California that the following is true and correct:

1. The Trust known as _____,
executed on _____, is a valid and existing trust.
2. The name(s) of the settlor(s) of the Trust is (are): _____

3. The name(s) of the currently acting trustee(s) is (are): _____

4. The trustee(s) of the Trust have the following powers (initial applicable line(s)):
_____ Power to acquire additional property.
_____ Power to sell and execute deeds.
_____ Power to encumber, and execute deeds of trust.
_____ Other: _____
5. The Trust is (check one): _____ Revocable _____ Irrevocable
The name of the person who may revoke the Trust is: _____
6. The number of trustees who must sign documents in order to exercise the powers of the Trust is (are): _____,
whose name(s) is (are): _____
7. Title to Trust assets is to be taken as follows: _____
8. The Trust has not been revoked, modified or amended in any manner which would cause the representations
contained herein to be incorrect.
9. I (we) am (are) all of the currently acting trustees.
10. I (we) understand that I (we) may be required to provide copies of excerpts from the original Trust documents
which designate the trustees and confer the power to act in the pending transaction.

Dated: _____

(Acknowledgement must be attached)

CERTIFICATE OF ACKNOWLEDGEMENT OF NOTARY PUBLIC

A notary public or other officer completing this certificate verifies only the identity of the individual who signed the document to which this certificate is attached, and not the truthfulness, accuracy, or validity of that document.

STATE OF CALIFORNIA
COUNTY OF

} SS:

On _____ before me,
_____,
a Notary Public, personally appeared _____
who proved to me on the basis of satisfactory evidence to be the person(s) whose name(s) is/are subscribed to the within instrument and acknowledged to me that he/she/they executed the same in his/her/their authorized capacity(ies) and that by his/her/their signature(s) on the instrument the person(s), or the entity upon behalf of which the person(s) acted, executed the instrument.

I certify under PENALTY OF PERJURY under the laws of the State of California that the foregoing paragraph is true and correct.
WITNESS my hand and official seal.

Signature _____

CERTIFICATE OF ACKNOWLEDGEMENT OF NOTARY PUBLIC

A notary public or other officer completing this certificate verifies only the identity of the individual who signed the document to which this certificate is attached, and not the truthfulness, accuracy, or validity of that document.

STATE OF CALIFORNIA
COUNTY OF

} SS:

On _____ before me,
_____,
a Notary Public, personally appeared _____
who proved to me on the basis of satisfactory evidence to be the person(s) whose name(s) is/are subscribed to the within instrument and acknowledged to me that he/she/they executed the same in his/her/their authorized capacity(ies) and that by his/her/their signature(s) on the instrument the person(s), or the entity upon behalf of which the person(s) acted, executed the instrument.

I certify under PENALTY OF PERJURY under the laws of the State of California that the foregoing paragraph is true and correct.
WITNESS my hand and official seal.

Signature _____



Fidelity National Title Company

3878 W Carson Street, Suite 225, Torrance, CA 90503
Phone: (310) 620-5521 • Fax: (310) 316-7822

OWNER'S DECLARATION

Order No.: 00312990-990-TEO-MJ1
Property Address: 27171 5th Street, Highland, CA 92346

The undersigned hereby declares as follows:

1. (Fill in the applicable paragraph and strike the other)
 - a. Declarant ("Owner") is the owner or lessee, as the case may be, of certain premises located at 27171 5th Street, Highland, CA 92346, further described as follows: See Preliminary Report/Commitment No. 00312990-990-TEO-MJ1 for full legal description (the "Land").
 - b. Declarant is the _____ of _____ ("Owner"), which is the owner or lessee, as the case may be, of certain premises located at 27171 5th Street, Highland, CA 92346, further described as follows: See Preliminary Report/Commitment No. 00312990-990-TEO-MJ1 for full legal description (the "Land").
2. (Fill in the applicable paragraph and strike the other)
 - a. During the period of six months immediately preceding the date of this declaration no work has been done, no surveys or architectural or engineering plans have been prepared, and no materials have been furnished in connection with the erection, equipment, repair, protection or removal of any building or other structure on the Land or in connection with the improvement of the Land in any manner whatsoever.
 - b. During the period of six months immediately preceding the date of this declaration certain work has been done and materials furnished in connection with _____ upon the Land in the approximate total sum of \$_____, but no work whatever remains to be done and no materials remain to be furnished to complete the construction in full compliance with the plans and specifications, nor are there any unpaid bills incurred for labor and materials used in making such improvements or repairs upon the Land, or for the services of architects, surveyors or engineers, except as follows: _____; Owner, by the undersigned Declarant, agrees to and does hereby indemnify and hold harmless Fidelity National Title Company against any and all claims arising therefrom.
3. Owner has not previously conveyed the Land; is not a debtor in bankruptcy (and if a partnership, the general partner thereof is not a debtor in bankruptcy); and has not received notice of any pending court action affecting the title to the Land.
4. Except as shown in the above-referenced Preliminary Report/Commitment, there are no unpaid or unsatisfied mortgages, deeds of trust, Uniform Commercial Code financing statements, regular assessments, special assessments, periodic assessments or any assessment from any source, claims of lien, special assessments, or taxes that constitute a lien against the Land or that affect the Land but have not been recorded in the public records. There are no violations of the covenants, conditions and restrictions as shown in the above-referenced Preliminary Report/Commitment.
5. The Land is currently in use as _____; _____ occupy/occupies the Land; and the following are all of the leases or other occupancy rights affecting the Land:

6. There are no other persons or entities that assert an ownership interest in the Land, nor are there unrecorded easements, claims of easement, or boundary disputes that affect the Land.
7. There are no outstanding options to purchase or rights of first refusal affecting the Land.
8. Between the most recent Effective Date of the above-referenced Preliminary Report/Commitment and the date of recording of the Insured Instrument(s), Owner has not taken or allowed, and will not take or allow, any action or inaction to encumber or otherwise affect title to the Land.

This declaration is made with the intention that Fidelity National Title Company (the "Company") and its policy issuing agents will rely upon it in issuing their title insurance policies and endorsements. Owner, by the undersigned Declarant, agrees to indemnify the Company against loss or damage (including attorneys fees, expenses, and costs) incurred by the Company as a result of any untrue statement made herein.

I declare under penalty of perjury that the foregoing is true and correct and that this declaration was executed on _____ at _____.

Signature: _____



Fidelity National Title Company

3878 W Carson Street, Suite 225, Torrance, CA 90503
Phone: (310) 620-5521

Issuing Policies of Fidelity National Title Insurance Company

ORDER NO.: **00312990-990-TEO-MJ1**

LOAN NO.:

Title Officer: Joseph Mansueto
Phone: (310) 620-5522
Fax: (310) 316-7822
Email: JoesTeam@fnf.com

Cameo Escrow
30 Centerpointe Dr, Ste 11
La Palma, CA 90623

ATTN: Lisa Corl
YOUR REF: 25769-LC

PROPERTY: **vacant, Highland, CA 92346**

AMENDED PRELIMINARY REPORT

*In response to the application for a policy of title insurance referenced herein, **Fidelity National Title Company** hereby reports that it is prepared to issue, or cause to be issued, as of the date hereof, a policy or policies of title insurance describing the land and the estate or interest therein hereinafter set forth, insuring against loss which may be sustained by reason of any defect, lien or encumbrance not shown or referred to as an exception herein or not excluded from coverage pursuant to the printed Schedules, Conditions and Stipulations or Conditions of said policy forms.*

The printed Exceptions and Exclusions from the coverage and Limitations on Covered Risks of said policy or policies are set forth in Attachment One. The policy to be issued may contain an arbitration clause. When the Amount of Insurance is less than that set forth in the arbitration clause, all arbitrable matters shall be arbitrated at the option of either the Company or the Insured as the exclusive remedy of the parties. Limitations on Covered Risks applicable to the CLTA and ALTA Homeowner's Policies of Title Insurance which establish a Deductible Amount and a Maximum Dollar Limit of Liability for certain coverages are also set forth in Attachment One. Copies of the policy forms should be read. They are available from the office which issued this report.

This report (and any supplements or amendments hereto) is issued solely for the purpose of facilitating the issuance of a policy of title insurance and no liability is assumed hereby. If it is desired that liability be assumed prior to the issuance of a policy of title insurance, a Binder or Commitment should be requested.

The policy(s) of title insurance to be issued hereunder will be policy(s) of Fidelity National Title Insurance Company, a Florida corporation.

Please read the exceptions shown or referred to herein and the exceptions and exclusions set forth in Attachment One of this report carefully. The exceptions and exclusions are meant to provide you with notice of matters which are not covered under the terms of the title insurance policy and should be carefully considered.

It is important to note that this preliminary report is not a written representation as to the condition of title and may not list all liens, defects and encumbrances affecting title to the land.

Countersigned by:

Authorized Signature



Fidelity National Title Company

3878 W Carson Street, Suite 225, Torrance, CA 90503
Phone: (310) 620-5521

AMENDED PRELIMINARY REPORT

EFFECTIVE DATE: June 15, 2021 at 7:30 a.m., Amended: June 29, 2021, Amendment No.

ORDER NO.: 00312990-990-TEO-MJ1

The form of policy or policies of title insurance contemplated by this report is:

ALTA Standard coverage Owner's Policy of Title Insurance

1. THE ESTATE OR INTEREST IN THE LAND HEREINAFTER DESCRIBED OR REFERRED TO COVERED BY THIS REPORT IS:

A FEE

2. TITLE TO SAID ESTATE OR INTEREST AT THE DATE HEREOF IS VESTED IN:

Donald A. Nordine and Nancy Rae Nordine, trustees of the Donald A. and Nancy Rae Nordine Family Trust Dated April 2014

3. THE LAND REFERRED TO IN THIS REPORT IS DESCRIBED AS FOLLOWS:

See Exhibit A attached hereto and made a part hereof.

EXHIBIT A
LEGAL DESCRIPTION

THE LAND REFERRED TO HEREIN BELOW IS SITUATED IN THE CITY OF HIGHLAND, COUNTY OF SAN BERNARDINO, STATE OF CALIFORNIA, AND IS DESCRIBED AS FOLLOWS:

PARCEL 1:

LOT 62 AND THAT PORTION OF LOT 27, LYING SOUTH OF EAST FIFTH STREET OF TRACT NO. 2060, IN THE CITY OF HIGHLAND, COUNTY OF SAN BERNARDINO, STATE OF CALIFORNIA, AS PER MAP RECORDED IN BOOK 29, PAGE 65 OF MAPS, IN THE OFFICE OF THE COUNTY RECORDER OF SAID COUNTY.

PARCEL 2:

THAT PORTION OF LOT 28, TRACT NO. 2060, BLUE RIBBON FARMS, IN THE CITY OF HIGHLAND, COUNTY OF SAN BERNARDINO, STATE OF CALIFORNIA AS SHOWN BY MAP ON FILE IN BOOK 29, PAGE 65 OF MAPS, LYING SOUTHERLY OF THE SOUTHERLY LINE OF LAND CONVEYED TO THE COUNTY OF SAN BERNARDINO, A BODY CORPORATE AND POLITIC, OF THE STATE OF CALIFORNIA BY DEED RECORDED JULY 10, 1948 IN BOOK 2259, PAGE 455, OFFICIAL RECORDS.

APN: **1192-641-12-0000**

EXCEPTIONS

AT THE DATE HEREOF, ITEMS TO BE CONSIDERED AND EXCEPTIONS TO COVERAGE IN ADDITION TO THE PRINTED EXCEPTIONS AND EXCLUSIONS IN SAID POLICY FORM WOULD BE AS FOLLOWS:

1. Property taxes, which are a lien not yet due and payable, including any assessments collected with taxes to be levied for the fiscal year 2021-2022.
2. The lien of supplemental or escaped assessments of property taxes, if any, made pursuant to the provisions of Chapter 3.5 (commencing with Section 75) or Part 2, Chapter 3, Articles 3 and 4, respectively, of the Revenue and Taxation Code of the State of California as a result of the transfer of title to the vestee named in Schedule A or as a result of changes in ownership or new construction occurring prior to Date of Policy.

Note: If said supplementals (if any) are not posted prior to the date of closing, this company assumes no liability for payment thereof.

3. Easement(s) for the purpose(s) shown below and rights incidental thereto as set forth in a document:

Purpose:	Water pipes
Recording Date:	February 18, 1964
Recording No.:	Book 6090, Page 474, Official Records
Affects:	The South 5 feet of Parcel 2

4. Please be advised that our search did not disclose any open Deeds of Trust of record. If you should have knowledge of any outstanding obligation, please contact the Title Department immediately.

In order to close this pending transaction, we will need the following information:

- 1) Completion of the attached Owner's Declaration
- 2) Completed Escrow Owner Information Sheet
- 3) A statement from escrow providing the complete name of the account that proceeds are going to.

The Company reserves the right to add additional items and/or make further requirements after review of the requested documentation.

PLEASE REFER TO THE "INFORMATIONAL NOTES" AND "REQUIREMENTS" SECTIONS WHICH FOLLOW FOR INFORMATION NECESSARY TO COMPLETE THIS TRANSACTION.

END OF EXCEPTIONS

REQUIREMENTS SECTION

1. In order to complete this report, the Company requires a Statement of Information to be completed by the following party(s),

Party(s): All Parties

The Company reserves the right to add additional items or make further requirements after review of the requested Statement of Information.

NOTE: The Statement of Information is necessary to complete the search and examination of title under this order. Any title search includes matters that are indexed by name only, and having a completed Statement of Information assists the Company in the elimination of certain matters which appear to involve the parties but in fact affect another party with the same or similar name. Be assured that the Statement of Information is essential and will be kept strictly confidential to this file.

2. The Company will require either (a) a complete copy of the trust agreement and any amendments thereto certified by the trustee(s) to be a true and complete copy with respect to the hereinafter named trust, or (b) a Certification, pursuant to California Probate Code Section 18100.5, executed by all of the current trustee(s) of the hereinafter named trust, a form of which is attached.

Name of Trust: The Donald A. and Nancy Rae Nordine Family Trust Dated April 2014

3. Any invalidity or defect in the title of the vestees in the event that the trust referred to herein is invalid or fails to grant sufficient powers to the trustee(s) or in the event there is a lack of compliance with the terms and provisions of the trust instrument.

If title is to be insured in the trustee(s) of a trust, (or if their act is to be insured), this Company will require a Trust Certification pursuant to California Probate Code Section 18100.5.

The Company reserves the right to add additional items or make further requirements after review of the requested documentation.

END OF REQUIREMENTS

INFORMATIONAL NOTES SECTION

1. Note: This order was opened for Standard Coverage Only. If extended coverage will be required, Please notify this office at least 2 (two) Weeks prior to closing. This will allow us time to complete our examination and to make any additional requirements or obtain Management/Underwriting Approval.

CLTA Standard Coverage policy and ALTA extended loan policy

Hi- Desert

"Any special tax which is now a lien and that may be levied within the Hi-Desert Water District, a notice of which was recorded as follows:

Instrument Entitled: Assessment District No. 2014-1
Recording Date: July 21, 2015
Recording No.: Instrument No. 2015-0310025 of Official Records

NOTE: Among other things, there are provisions in said Notice for a special tax to be levied annually, the amounts of which are to be added to and collected with the property taxes.
Further information may be obtained by contacting:

Name: Secretary to the Board of Directors, Hi-Desert Water District
Address: 55439 Twenty nine Palms Highway, Yucca Valley, CA 92284"

2. Notice: Please be aware that due to the conflict between federal and state laws concerning the cultivation, distribution, manufacture or sale of marijuana, the Company is not able to close or insure any transaction involving Land that is associated with these activities.
3. Note: The policy of title insurance will include an arbitration provision. The Company or the insured may demand arbitration provision. Arbitrable matters may include, but are not limited to any controversy or claim between the Company and the insured arising out of or relating to this policy, any service of the Company in connection with its issuance or the breach of a policy provision or other obligation. Please ask your escrow or title officer for a sample copy of the policy to be issued if you wish to review the arbitration provisions and any other provisions pertaining to your Title Insurance Coverage.
4. Note: There are NO conveyances affecting said Land recorded within 24 months of the date of this report.
5. Note: Property taxes for the fiscal year shown below are PAID. For proration purposes the amounts were:

Tax Identification No.: 1192-641-12-0-000
Fiscal Year: 2020-2021
1st Installment: \$675.06
2nd installment: \$675.06
Exemption: \$0.00
Land: \$80,000.00
Improvements: \$0.00
Code Area: 018-042
Personal Property: \$0.00
Bill No.: 200819830

6. Pursuant to Government Code Section 27388.1, as amended and effective as of 1-1-2018, a Documentary Transfer Tax (DTT) Affidavit may be required to be completed and submitted with each document when DTT is being paid or when an exemption is being claimed from paying the tax. If a governmental agency is a party to the document, the form will not be required. DTT Affidavits may be available at a Tax Assessor-County Clerk-Recorder.

INFORMATIONAL NOTES (Continued)

7. Unless this company is in receipt of WRITTEN instructions authorizing a particular policy, Fidelity Title will AUTOMATICALLY issue the American Land Title Association Homeowner's Policy (02/03/10) for all qualifying residential 1-4 properties/transactions to insure the buyer at the close of escrow.
8. If a county recorder, title insurance company, escrow company, real estate broker, real estate agent or association provides a copy of a declaration, governing document or deed to any person, California law requires that the document provided shall include a statement regarding any unlawful restrictions. Said statement is to be in at least 14-point bold face type and may be stamped on the first page of any document provided or included as a cover page attached to the requested document. Should a party to this transaction request a copy of any document reported herein that fits this category, the statement is to be included in the manner described.
9. Any documents being executed in conjunction with this transaction must be signed in the presence of an authorized Company employee, an authorized employee of an agent, an authorized employee of the insured lender, or by using Bancserv or other approved third party service. If the above requirements cannot be met, please call the Company at the number provided in this report
10. NOTE: Amended Civil Code Section 2941, which becomes effective on January 1, 2002, sets the fee for the processing and recordation of the reconveyance of each Deed of Trust being paid off through this transaction at \$45.00. The reconveyance fee must be clearly set forth in the Beneficiary's Payoff Demand Statement ("Demand"). In addition, an assignment or authorized release of that fee, from the Beneficiary to the Trustee of record, must be included. An example of the required language is as follows:

The Beneficiary identified above hereby assigns, releases or transfers to the Trustee of record, the sum of \$45.00, included herein as 'Reconveyance Fees', for the processing and recordation of the Reconveyance of the Deed of Trust securing the indebtedness covered hereby, and the escrow company or title company processing this pay-off is authorized to deduct the Reconveyance Fee from this Demand and forward said fee to the Trustee of record or the successor Trustee under the Trust Deed to be paid off in full.

In the event that the reconveyance fee and the assignment, release or transfer are not included within the demand statement, then Fidelity National Title Insurance Company and its Underwritten Agent may decline to process the reconveyance and will be forced to return all documentation directly to the Beneficiary for compliance with the requirements of the revised statute.

11. Note: Part of the RESPA Rule to simplify and Improve the Process of Obtaining Mortgages and Reduce Consumer Settlement Costs requires the settlement agent to disclose the agent and underwriter split of title premiums, including endorsements as follows:

Line 1107 is used to record the amount of the total title insurance premium, including endorsements, that is retained by the title agent. Fidelity National Title Company retains 88% of the total premium and endorsements.

Line 1108 used to record the amount of the total title insurance premium, including endorsements, that is retained by the title underwriter. Fidelity National Title Insurance Company retains 12% of the total premium and endorsements.

END OF INFORMATIONAL NOTES

Joseph Mansueto/971

Wire Fraud Alert

This Notice is not intended to provide legal or professional advice. If you have any questions, please consult with a lawyer.

All parties to a real estate transaction are targets for wire fraud and many have lost hundreds of thousands of dollars because they simply relied on the wire instructions received via email, without further verification. **If funds are to be wired in conjunction with this real estate transaction, we strongly recommend verbal verification of wire instructions through a known, trusted phone number prior to sending funds.**

In addition, the following non-exclusive self-protection strategies are recommended to minimize exposure to possible wire fraud.

- **NEVER RELY** on emails purporting to change wire instructions. Parties to a transaction rarely change wire instructions in the course of a transaction.
- **ALWAYS VERIFY** wire instructions, specifically the ABA routing number and account number, by calling the party who sent the instructions to you. DO NOT use the phone number provided in the email containing the instructions, use phone numbers you have called before or can otherwise verify. **Obtain the phone number of relevant parties to the transaction as soon as an escrow account is opened.** DO NOT send an email to verify as the email address may be incorrect or the email may be intercepted by the fraudster.
- **USE COMPLEX EMAIL PASSWORDS** that employ a combination of mixed case, numbers, and symbols. Make your passwords greater than eight (8) characters. Also, change your password often and do NOT reuse the same password for other online accounts.
- **USE MULTI-FACTOR AUTHENTICATION** for email accounts. Your email provider or IT staff may have specific instructions on how to implement this feature.

For more information on wire-fraud scams or to report an incident, please refer to the following links:

Federal Bureau of Investigation:
<http://www.fbi.gov>

Internet Crime Complaint Center:
<http://www.ic3.gov>

FIDELITY NATIONAL FINANCIAL, INC. PRIVACY NOTICE

Effective January 1, 2021

Fidelity National Financial, Inc. and its majority-owned subsidiary companies (collectively, "FNF," "our," or "we") respect and are committed to protecting your privacy. This Privacy Notice explains how we collect, use, and protect personal information, when and to whom we disclose such information, and the choices you have about the use and disclosure of that information.

A limited number of FNF subsidiaries have their own privacy notices. If a subsidiary has its own privacy notice, the privacy notice will be available on the subsidiary's website and this Privacy Notice does not apply.

Collection of Personal Information

FNF may collect the following categories of Personal Information:

- contact information (e.g., name, address, phone number, email address);
- demographic information (e.g., date of birth, gender, marital status);
- identity information (e.g. Social Security Number, driver's license, passport, or other government ID number);
- financial account information (e.g. loan or bank account information); and
- other personal information necessary to provide products or services to you.

We may collect Personal Information about you from:

- information we receive from you or your agent;
- information about your transactions with FNF, our affiliates, or others; and
- information we receive from consumer reporting agencies and/or governmental entities, either directly from these entities or through others.

Collection of Browsing Information

FNF automatically collects the following types of Browsing Information when you access an FNF website, online service, or application (each an "FNF Website") from your Internet browser, computer, and/or device:

- Internet Protocol (IP) address and operating system;
- browser version, language, and type;
- domain name system requests; and
- browsing history on the FNF Website, such as date and time of your visit to the FNF Website and visits to the pages within the FNF Website.

Like most websites, our servers automatically log each visitor to the FNF Website and may collect the Browsing Information described above. We use Browsing Information for system administration, troubleshooting, fraud investigation, and to improve our websites. Browsing Information generally does not reveal anything personal about you, though if you have created a user account for an FNF Website and are logged into that account, the FNF Website may be able to link certain browsing activity to your user account.

Other Online Specifics

Cookies. When you visit an FNF Website, a "cookie" may be sent to your computer. A cookie is a small piece of data that is sent to your Internet browser from a web server and stored on your computer's hard drive. Information gathered using cookies helps us improve your user experience. For example, a cookie can help the website load properly or can customize the display page based on your browser type and user preferences. You can choose whether or not to accept cookies by changing your Internet browser settings. Be aware that doing so may impair or limit some functionality of the FNF Website.

Web Beacons. We use web beacons to determine when and how many times a page has been viewed. This information is used to improve our websites.

Do Not Track. Currently our FNF Websites do not respond to "Do Not Track" features enabled through your browser.

Links to Other Sites. FNF Websites may contain links to unaffiliated third-party websites. FNF is not responsible for the privacy practices or content of those websites. We recommend that you read the privacy policy of every website you visit.

Use of Personal Information

FNF uses Personal Information for three main purposes:

- To provide products and services to you or in connection with a transaction involving you.
- To improve our products and services.
- To communicate with you about our, our affiliates', and others' products and services, jointly or independently.

When Information Is Disclosed

We may disclose your Personal Information and Browsing Information in the following circumstances:

- to enable us to detect or prevent criminal activity, fraud, material misrepresentation, or nondisclosure;
- to nonaffiliated service providers who provide or perform services or functions on our behalf and who agree to use the information only to provide such services or functions;

- to nonaffiliated third party service providers with whom we perform joint marketing, pursuant to an agreement with them to jointly market financial products or services to you;
- to law enforcement or authorities in connection with an investigation, or in response to a subpoena or court order; or
- in the good-faith belief that such disclosure is necessary to comply with legal process or applicable laws, or to protect the rights, property, or safety of FNF, its customers, or the public.

The law does not require your prior authorization and does not allow you to restrict the disclosures described above. Additionally, we may disclose your information to third parties for whom you have given us authorization or consent to make such disclosure. We do not otherwise share your Personal Information or Browsing Information with nonaffiliated third parties, except as required or permitted by law. We may share your Personal Information with affiliates (other companies owned by FNF) to directly market to you. Please see "Choices with Your Information" to learn how to restrict that sharing.

We reserve the right to transfer your Personal Information, Browsing Information, and any other information, in connection with the sale or other disposition of all or part of the FNF business and/or assets, or in the event of bankruptcy, reorganization, insolvency, receivership, or an assignment for the benefit of creditors. By submitting Personal Information and/or Browsing Information to FNF, you expressly agree and consent to the use and/or transfer of the foregoing information in connection with any of the above described proceedings.

Security of Your Information

We maintain physical, electronic, and procedural safeguards to protect your Personal Information.

Choices With Your Information

If you do not want FNF to share your information among our affiliates to directly market to you, you may send an "opt out" request as directed at the end of this Privacy Notice. We do not share your Personal Information with nonaffiliates for their use to direct market to you without your consent.

Whether you submit Personal Information or Browsing Information to FNF is entirely up to you. If you decide not to submit Personal Information or Browsing Information, FNF may not be able to provide certain services or products to you.

For California Residents: We will not share your Personal Information or Browsing Information with nonaffiliated third parties, except as permitted by California law. For additional information about your California privacy rights, please visit the "California Privacy" link on our website (<https://fnf.com/pages/californiaprivacy.aspx>) or call (888) 413-1748.

For Nevada Residents: You may be placed on our internal Do Not Call List by calling (888) 934-3354 or by contacting us via the information set forth at the end of this Privacy Notice. Nevada law requires that we also provide you with the following contact information: Bureau of Consumer Protection, Office of the Nevada Attorney General, 555 E. Washington St., Suite 3900, Las Vegas, NV 89101; Phone number: (702) 486-3132; email: BCPINFO@ag.state.nv.us.

For Oregon Residents: We will not share your Personal Information or Browsing Information with nonaffiliated third parties for marketing purposes, except after you have been informed by us of such sharing and had an opportunity to indicate that you do not want a disclosure made for marketing purposes.

For Vermont Residents: We will not disclose information about your creditworthiness to our affiliates and will not disclose your personal information, financial information, credit report, or health information to nonaffiliated third parties to market to you, other than as permitted by Vermont law, unless you authorize us to make those disclosures.

Information From Children

The FNF Websites are not intended or designed to attract persons under the age of eighteen (18). We do not collect Personal Information from any person that we know to be under the age of thirteen (13) without permission from a parent or guardian.

International Users

FNF's headquarters is located within the United States. If you reside outside the United States and choose to provide Personal Information or Browsing Information to us, please note that we may transfer that information outside of your country of residence. By providing FNF with your Personal Information and/or Browsing Information, you consent to our collection, transfer, and use of such information in accordance with this Privacy Notice.

FNF Website Services for Mortgage Loans

Certain FNF companies provide services to mortgage loan servicers, including hosting websites that collect customer information on behalf of mortgage loan servicers (the "Service Websites"). The Service Websites may contain links to both this Privacy Notice and the mortgage loan servicer or lender's privacy notice. The sections of this Privacy Notice titled When Information is Disclosed, Choices with Your Information, and Accessing and Correcting Information do not apply to the Service Websites. The mortgage loan servicer or lender's privacy notice governs use, disclosure, and access to your Personal Information. FNF does not share Personal Information collected through the Service Websites, except as required or authorized by contract with the mortgage loan servicer or lender, or as required by law or in the good-faith belief that such disclosure is necessary: to comply with a legal process or applicable law, to enforce this Privacy Notice, or to protect the rights, property, or safety of FNF or the public.

Your Consent To This Privacy Notice; Notice Changes; Use of Comments or Feedback

By submitting Personal Information and/or Browsing Information to FNF, you consent to the collection and use of the information in accordance with this Privacy Notice. We may change this Privacy Notice at any time. The Privacy Notice's effective date will show the last date changes were made. If you provide information to us following any change of the Privacy Notice, that signifies your assent to and acceptance of the changes to the Privacy Notice.

Accessing and Correcting Information; Contact Us

If you have questions, would like to correct your Personal Information, or want to opt-out of information sharing for affiliate marketing, visit FNF's [Opt Out Page](#) or contact us by phone at (888) 934-3354 or by mail to:

Fidelity National Financial, Inc.
601 Riverside Avenue
Jacksonville, Florida 32204
Attn: Chief Privacy Officer



Fidelity National Title Company

3878 W Carson Street, Suite 225, Torrance, CA 90503
Phone: (310) 620-5521 • Fax: (310) 316-7822

Notice of Available Discounts

Pursuant to Section 2355.3 in Title 10 of the California Code of Regulations Fidelity National Financial, Inc. and its subsidiaries ("FNF") must deliver a notice of each discount available under our current rate filing along with the delivery of escrow instructions, a preliminary report or commitment. Please be aware that the provision of this notice does not constitute a waiver of the consumer's right to be charged the filed rate. As such, your transaction may not qualify for the below discounts.

You are encouraged to discuss the applicability of one or more of the below discounts with a Company representative. These discounts are generally described below; consult the rate manual for a full description of the terms, conditions and requirements for such discount. These discounts only apply to transactions involving services rendered by the FNF Family of Companies. This notice only applies to transactions involving property improved with a one-to-four family residential dwelling.

Not all discounts are offered by every FNF Company. The discount will only be applicable to the FNF Company as indicated by the named discount.

FNF Underwritten Title Company

CTC – Chicago Title company
CLTC – Commonwealth Land Title Company
FNTC – Fidelity National Title Company of California
FNTCCA - Fidelity National Title Company of California
TICOR – Ticor Title Company of California
LTC – Lawyer’s Title Company
SLTC – ServiceLink Title Company

Underwritten by FNF Underwriters

CTIC – Chicago Title Insurance Company
CLTIC - Commonwealth Land Title Insurance Company
FNTIC – Fidelity National Title Insurance Company
FNTIC - Fidelity National Title Insurance Company
CTIC – Chicago Title Insurance Company
CLTIC – Commonwealth Land Title Insurance Company
CTIC – Chicago Title Insurance Company

Available Discounts

DISASTER LOANS (CTIC, CLTIC, FNTIC)

The charge for a Lender's Policy (Standard or Extended coverage) covering the financing or refinancing by an owner of record, within twenty-four (24) months of the date of a declaration of a disaster area by the government of the United States or the State of California on any land located in said area, which was partially or totally destroyed in the disaster, will be fifty percent (50%) of the appropriate title insurance rate.

CHURCHES OR CHARITABLE NON-PROFIT ORGANIZATIONS (CTIC, FNTIC)

On properties used as a church or for charitable purposes within the scope of the normal activities of such entities, provided said charge is normally the church's obligation the charge for an owner's policy shall be fifty percent (50%) to seventy percent (70%) of the appropriate title insurance rate, depending on the type of coverage selected. The charge for a lender's policy shall be forty (40%) to fifty percent (50%) of the appropriate title insurance rate, depending on the type of coverage selected.

ATTACHMENT ONE (Revised 05-06-16)

CALIFORNIA LAND TITLE ASSOCIATION STANDARD COVERAGE POLICY – 1990

EXCLUSIONS FROM COVERAGE

The following matters are expressly excluded from the coverage of this policy and the Company will not pay loss or damage, costs, attorneys' fees or expenses which arise by reason of:

1. (a) Any law, ordinance or governmental regulation (including but not limited to building or zoning laws, ordinances, or regulations) restricting, regulating, prohibiting or relating (i) the occupancy, use, or enjoyment of the land; (ii) the character, dimensions or location of any improvement now or hereafter erected on the land; (iii) a separation in ownership or a change in the dimensions or area of the land or any parcel of which the land is or was a part; or (iv) environmental protection, or the effect of any violation of these laws, ordinances or governmental regulations, except to the extent that a notice of the enforcement thereof or a notice of a defect, lien, or encumbrance resulting from a violation or alleged violation affecting the land has been recorded in the public records at Date of Policy.
- (b) Any governmental police power not excluded by (a) above, except to the extent that a notice of the exercise thereof or notice of a defect, lien or encumbrance resulting from a violation or alleged violation affecting the land has been recorded in the public records at Date of Policy.
2. Rights of eminent domain unless notice of the exercise thereof has been recorded in the public records at Date of Policy, but not excluding from coverage any taking which has occurred prior to Date of Policy which would be binding on the rights of a purchaser for value without knowledge.
3. Defects, liens, encumbrances, adverse claims or other matters:
 - (a) whether or not recorded in the public records at Date of Policy, but created, suffered, assumed or agreed to by the insured claimant;
 - (b) not known to the Company, not recorded in the public records at Date of Policy, but known to the insured claimant and not disclosed in writing to the Company by the insured claimant prior to the date the insured claimant became an insured under this policy;
 - (c) resulting in no loss or damage to the insured claimant;
 - (d) attaching or created subsequent to Date of Policy; or
 - (e) resulting in loss or damage which would not have been sustained if the insured claimant had paid value for the insured mortgage or for the estate or interest insured by this policy.
4. Unenforceability of the lien of the insured mortgage because of the inability or failure of the insured at Date of Policy, or the inability or failure of any subsequent owner of the indebtedness, to comply with the applicable doing business laws of the state in which the land is situated.
5. Invalidity or unenforceability of the lien of the insured mortgage, or claim thereof, which arises out of the transaction evidenced by the insured mortgage and is based upon usury or any consumer credit protection or truth in lending law.
6. Any claim, which arises out of the transaction vesting in the insured the estate of interest insured by this policy or the transaction creating the interest of the insured lender, by reason of the operation of federal bankruptcy, state insolvency or similar creditors' rights laws.

EXCEPTIONS FROM COVERAGE - SCHEDULE B, PART I

This policy does not insure against loss or damage (and the Company will not pay costs, attorneys' fees or expenses) which arise by reason of:

1. Taxes or assessments which are not shown as existing liens by the records of any taxing authority that levies taxes or assessments on real property or by the public records.
Proceedings by a public agency which may result in taxes or assessments, or notices of such proceedings, whether or not shown by the records of such agency or by the public records.
2. Any facts, rights, interests, or claims which are not shown by the public records but which could be ascertained by an inspection of the land or which may be asserted by persons in possession thereof.
3. Easements, liens or encumbrances, or claims thereof, not shown by the public records.
4. Discrepancies, conflicts in boundary lines, shortage in area, encroachments, or any other facts which a correct survey would disclose, and which are not shown by the public records.
5. (a) Unpatented mining claims; (b) reservations or exceptions in patents or in Acts authorizing the issuance thereof; (c) water rights, claims or title to water, whether or not the matters excepted under (a), (b) or (c) are shown by the public records.
6. Any lien or right to a lien for services, labor or material not shown by the public records.

CLTA HOMEOWNER'S POLICY OF TITLE INSURANCE (12-02-13) ALTA HOMEOWNER'S POLICY OF TITLE INSURANCE

EXCLUSIONS

In addition to the Exceptions in Schedule B, You are not insured against loss, costs, attorneys' fees, and expenses resulting from:

1. Governmental police power, and the existence or violation of those portions of any law or government regulation concerning:
 - a. building;
 - b. zoning;
 - c. land use;
 - d. improvements on the Land;
 - e. land division; and
 - f. environmental protection.This Exclusion does not limit the coverage described in Covered Risk 8.a., 14, 15, 16, 18, 19, 20, 23 or 27.
2. The failure of Your existing structures, or any part of them, to be constructed in accordance with applicable building codes. This Exclusion does not limit the coverage described in Covered Risk 14 or 15.
3. The right to take the Land by condemning it. This Exclusion does not limit the coverage described in Covered Risk 17.
4. Risks:
 - a. that are created, allowed, or agreed to by You, whether or not they are recorded in the Public Records;
 - b. that are Known to You at the Policy Date, but not to Us, unless they are recorded in the Public Records at the Policy Date;

- c. that result in no loss to You; or
 - d. that first occur after the Policy Date - this does not limit the coverage described in Covered Risk 7, 8.e., 25, 26, 27 or 28.
5. Failure to pay value for Your Title.
 6. Lack of a right:
 - a. to any land outside the area specifically described and referred to in paragraph 3 of Schedule A; and
 - b. in streets, alleys, or waterways that touch the Land.
 This Exclusion does not limit the coverage described in Covered Risk 11 or 21.
 7. The transfer of the Title to You is invalid as a preferential transfer or as a fraudulent transfer or conveyance under federal bankruptcy, state insolvency, or similar creditors' rights laws.
 8. Contamination, explosion, fire, flooding, vibration, fracturing, earthquake, or subsidence.
 9. Negligence by a person or an Entity exercising a right to extract or develop minerals, water, or any other substances.

LIMITATIONS ON COVERED RISKS

Your insurance for the following Covered Risks is limited on the Owner's Coverage Statement as follows:

- For Covered Risk 16, 18, 19, and 21 Your Deductible Amount and Our Maximum Dollar Limit of Liability shown in Schedule A.

The deductible amounts and maximum dollar limits shown on Schedule A are as follows:

	Your Deductible Amount	Our Maximum Dollar Limit of Liability
Covered Risk 16:	1.00% of Policy Amount Shown in Schedule A or \$2,500.00 (whichever is less)	\$ 10,000.00
Covered Risk 18:	1.00% of Policy Amount Shown in Schedule A or \$5,000.00 (whichever is less)	\$ 25,000.00
Covered Risk 19:	1.00% of Policy Amount Shown in Schedule A or \$5,000.00 (whichever is less)	\$ 25,000.00
Covered Risk 21:	1.00% of Policy Amount Shown in Schedule A or \$2,500.00 (whichever is less)	\$ 5,000.00

2006 ALTA LOAN POLICY (06-17-06)

EXCLUSIONS FROM COVERAGE

The following matters are expressly excluded from the coverage of this policy, and the Company will not pay loss or damage, costs, attorneys' fees, or expenses that arise by reason of:

1. (a) Any law, ordinance, permit, or governmental regulation (including those relating to building and zoning) restricting, regulating, prohibiting, or relating to
 - (i) the occupancy, use, or enjoyment of the Land;
 - (ii) the character, dimensions, or location of any improvement erected on the Land;
 - (iii) the subdivision of land; or
 - (iv) environmental protection;
 or the effect of any violation of these laws, ordinances, or governmental regulations. This Exclusion 1(a) does not modify or limit the coverage provided under Covered Risk 5.
- (b) Any governmental police power. This Exclusion 1(b) does not modify or limit the coverage provided under Covered Risk 6.
2. Rights of eminent domain. This Exclusion does not modify or limit the coverage provided under Covered Risk 7 or 8.
3. Defects, liens, encumbrances, adverse claims, or other matters
 - (a) created, suffered, assumed, or agreed to by the Insured Claimant;
 - (b) not Known to the Company, not recorded in the Public Records at Date of Policy, but Known to the Insured Claimant and not disclosed in writing to the Company by the Insured Claimant prior to the date the Insured Claimant became an Insured under this policy;
 - (c) resulting in no loss or damage to the Insured Claimant;
 - (d) attaching or created subsequent to Date of Policy (however, this does not modify or limit the coverage provided under Covered Risk 11, 13 or 14); or
 - (e) resulting in loss or damage that would not have been sustained if the Insured Claimant had paid value for the Insured Mortgage.
4. Unenforceability of the lien of the Insured Mortgage because of the inability or failure of an Insured to comply with applicable doing-business laws of the state where the Land is situated.
5. Invalidity or unenforceability in whole or in part of the lien of the Insured Mortgage that arises out of the transaction evidenced by the Insured Mortgage and is based upon usury or any consumer credit protection or truth-in-lending law.
6. Any claim, by reason of the operation of federal bankruptcy, state insolvency, or similar creditors' rights laws, that the transaction creating the lien of the Insured Mortgage, is
 - (a) a fraudulent conveyance or fraudulent transfer, or
 - (b) a preferential transfer for any reason not stated in Covered Risk 13(b) of this policy.
7. Any lien on the Title for real estate taxes or assessments imposed by governmental authority and created or attaching between Date of Policy and the date of recording of the Insured Mortgage in the Public Records. This Exclusion does not modify or limit the coverage provided under Covered Risk 11(b).

The above policy form may be issued to afford either Standard Coverage or Extended Coverage. In addition to the above Exclusions from Coverage, the Exceptions from Coverage in a Standard Coverage policy will also include the following Exceptions from Coverage:

EXCEPTIONS FROM COVERAGE

{Except as provided in Schedule B - Part II, {t{or T}his policy does not insure against loss or damage, and the Company will not pay costs, attorneys' fees or expenses, that arise by reason of:

{PART I

{The above policy form may be issued to afford either Standard Coverage or Extended Coverage. In addition to the above Exclusions from Coverage, the Exceptions from Coverage in a Standard Coverage policy will also include the following Exceptions from Coverage:

1. (a) Taxes or assessments that are not shown as existing liens by the records of any taxing authority that levies taxes or assessments on real property or by the Public Records; (b) proceedings by a public agency that may result in taxes or assessments, or notices of such proceedings, whether or not shown by the records of such agency or by the Public Records.
2. Any facts, rights, interests, or claims that are not shown by the Public Records but that could be ascertained by an inspection of the Land or that may be asserted by persons in possession of the Land.
3. Easements, liens or encumbrances, or claims thereof, not shown by the Public Records.
4. Any encroachment, encumbrance, violation, variation, or adverse circumstance affecting the Title that would be disclosed by an accurate and complete land survey of the Land and not shown by the Public Records.
5. (a) Unpatented mining claims; (b) reservations or exceptions in patents or in Acts authorizing the issuance thereof; (c) water rights, claims or title to water, whether or not the matters excepted under (a), (b), or (c) are shown by the Public Records.
6. Any lien or right to a lien for services, labor or material not shown by the Public Records.}

PART II

In addition to the matters set forth in Part I of this Schedule, the Title is subject to the following matters, and the Company insures against loss or damage sustained in the event that they are not subordinate to the lien of the Insured Mortgage:}

2006 ALTA OWNER'S POLICY (06-17-06)

EXCLUSIONS FROM COVERAGE

The following matters are expressly excluded from the coverage of this policy, and the Company will not pay loss or damage, costs, attorneys' fees, or expenses that arise by reason of:

1. (a) Any law, ordinance, permit, or governmental regulation (including those relating to building and zoning) restricting, regulating, prohibiting, or relating to
 - (i) the occupancy, use, or enjoyment of the Land;
 - (ii) the character, dimensions, or location of any improvement erected on the Land;
 - (iii) the subdivision of land; or
 - (iv) environmental protection;or the effect of any violation of these laws, ordinances, or governmental regulations. This Exclusion 1(a) does not modify or limit the coverage provided under Covered Risk 5.
- (b) Any governmental police power. This Exclusion 1(b) does not modify or limit the coverage provided under Covered Risk 6.
2. Rights of eminent domain. This Exclusion does not modify or limit the coverage provided under Covered Risk 7 or 8.
3. Defects, liens, encumbrances, adverse claims, or other matters
 - (a) created, suffered, assumed, or agreed to by the Insured Claimant;
 - (b) not Known to the Company, not recorded in the Public Records at Date of Policy, but Known to the Insured Claimant and not disclosed in writing to the Company by the Insured Claimant prior to the date the Insured Claimant became an Insured under this policy;
 - (c) resulting in no loss or damage to the Insured Claimant;
 - (d) attaching or created subsequent to Date of Policy (however, this does not modify or limit the coverage provided under Covered Risk 9 and 10); or
 - (e) resulting in loss or damage that would not have been sustained if the Insured Claimant had paid value for the Title.
4. Any claim, by reason of the operation of federal bankruptcy, state insolvency, or similar creditors' rights laws, that the transaction vesting the Title as shown in Schedule A, is
 - (a) a fraudulent conveyance or fraudulent transfer; or
 - (b) a preferential transfer for any reason not stated in Covered Risk 9 of this policy.
5. Any lien on the Title for real estate taxes or assessments imposed by governmental authority and created or attaching between Date of Policy and the date of recording of the deed or other instrument of transfer in the Public Records that vests Title as shown in Schedule A.

The above policy form may be issued to afford either Standard Coverage or Extended Coverage. In addition to the above Exclusions from Coverage, the Exceptions from Coverage in a Standard Coverage policy will also include the following Exceptions from Coverage:

EXCEPTIONS FROM COVERAGE

This policy does not insure against loss or damage, and the Company will not pay costs, attorneys' fees or expenses, that arise by reason of:

{The above policy form may be issued to afford either Standard Coverage or Extended Coverage. In addition to the above Exclusions from Coverage, the Exceptions from Coverage in a Standard Coverage policy will also include the following Exceptions from Coverage:

1. (a) Taxes or assessments that are not shown as existing liens by the records of any taxing authority that levies taxes or assessments on real property or by the Public Records; (b) proceedings by a public agency that may result in taxes or assessments, or notices of such proceedings, whether or not shown by the records of such agency or by the Public Records.
2. Any facts, rights, interests, or claims that are not shown in the Public Records but that could be ascertained by an inspection of the Land or that may be asserted by persons in possession of the Land.
3. Easements, liens or encumbrances, or claims thereof, not shown by the Public Records.
4. Any encroachment, encumbrance, violation, variation, or adverse circumstance affecting the Title that would be disclosed by an accurate and complete land survey of the Land and that are not shown by the Public Records.
5. (a) Unpatented mining claims; (b) reservations or exceptions in patents or in Acts authorizing the issuance thereof; (c) water rights, claims or title to water, whether or not the matters excepted under (a), (b), or (c) are shown by the Public Records.
6. Any lien or right to a lien for services, labor or material not shown by the Public Records. }
7. {Variable exceptions such as taxes, easements, CC&R's, etc. shown here.}

ALTA EXPANDED COVERAGE RESIDENTIAL LOAN POLICY – ASSESSMENTS PRIORITY (04-02-15)

EXCLUSIONS FROM COVERAGE

The following matters are expressly excluded from the coverage of this policy and the Company will not pay loss or damage, costs, attorneys' fees or expenses which arise by reason of:

1. (a) Any law, ordinance, permit, or governmental regulation (including those relating to building and zoning) restricting, regulating, prohibiting, or relating to
 - (i) the occupancy, use, or enjoyment of the Land;
 - (ii) the character, dimensions, or location of any improvement erected on the Land;
 - (iii) the subdivision of land; or
 - (iv) environmental protection;or the effect of any violation of these laws, ordinances, or governmental regulations. This Exclusion 1(a) does not modify or limit the coverage provided under Covered Risk 5, 6, 13(c), 13(d), 14 or 16.
- (b) Any governmental police power. This Exclusion 1(b) does not modify or limit the coverage provided under Covered Risk 5, 6, 13(c), 13(d), 14 or 16.
2. Rights of eminent domain. This Exclusion does not modify or limit the coverage provided under Covered Risk 7 or 8.
3. Defects, liens, encumbrances, adverse claims, or other matters
 - (a) created, suffered, assumed, or agreed to by the Insured Claimant;
 - (b) not Known to the Company, not recorded in the Public Records at Date of Policy, but Known to the Insured Claimant and not disclosed in writing to the Company by the Insured Claimant prior to the date the Insured Claimant became an Insured under this policy;
 - (c) resulting in no loss or damage to the Insured Claimant;
 - (d) attaching or created subsequent to Date of Policy (however, this does not modify or limit the coverage provided under Covered Risk 11, 16, 17, 18, 19, 20, 21, 22, 23, 24, 27 or 28); or
 - (e) resulting in loss or damage that would not have been sustained if the Insured Claimant had paid value for the Insured Mortgage.
4. Unenforceability of the lien of the Insured Mortgage because of the inability or failure of an Insured to comply with applicable doing-business laws of the state where the Land is situated.
5. Invalidity or unenforceability in whole or in part of the lien of the Insured Mortgage that arises out of the transaction evidenced by the Insured Mortgage and is based upon usury, or any consumer credit protection or truth-in-lending law. This Exclusion does not modify or limit the coverage provided in Covered Risk 26.
6. Any claim of invalidity, unenforceability or lack of priority of the lien of the Insured Mortgage as to Advances or modifications made after the Insured has Knowledge that the vestee shown in Schedule A is no longer the owner of the estate or interest covered by this policy. This Exclusion does not modify or limit the coverage provided in Covered Risk 11.
7. Any lien on the Title for real estate taxes or assessments imposed by governmental authority and created or attaching subsequent to Date of Policy. This Exclusion does not modify or limit the coverage provided in Covered Risk 11(b) or 25.
8. The failure of the residential structure, or any portion of it, to have been constructed before, on or after Date of Policy in accordance with applicable building codes. This Exclusion does not modify or limit the coverage provided in Covered Risk 5 or 6.
9. Any claim, by reason of the operation of federal bankruptcy, state insolvency, or similar creditors' rights laws, that the transaction creating the lien of the Insured Mortgage, is
 - (a) a fraudulent conveyance or fraudulent transfer, or
 - (b) a preferential transfer for any reason not stated in Covered Risk 27(b) of this policy.
10. Contamination, explosion, fire, flooding, vibration, fracturing, earthquake, or subsidence.
11. Negligence by a person or an Entity exercising a right to extract or develop minerals, water, or any other substances.

This map/plat is being furnished as an aid in locating the herein described land in relation to adjoining streets, natural boundaries and other lands, and is not a survey of the land depicted. Except

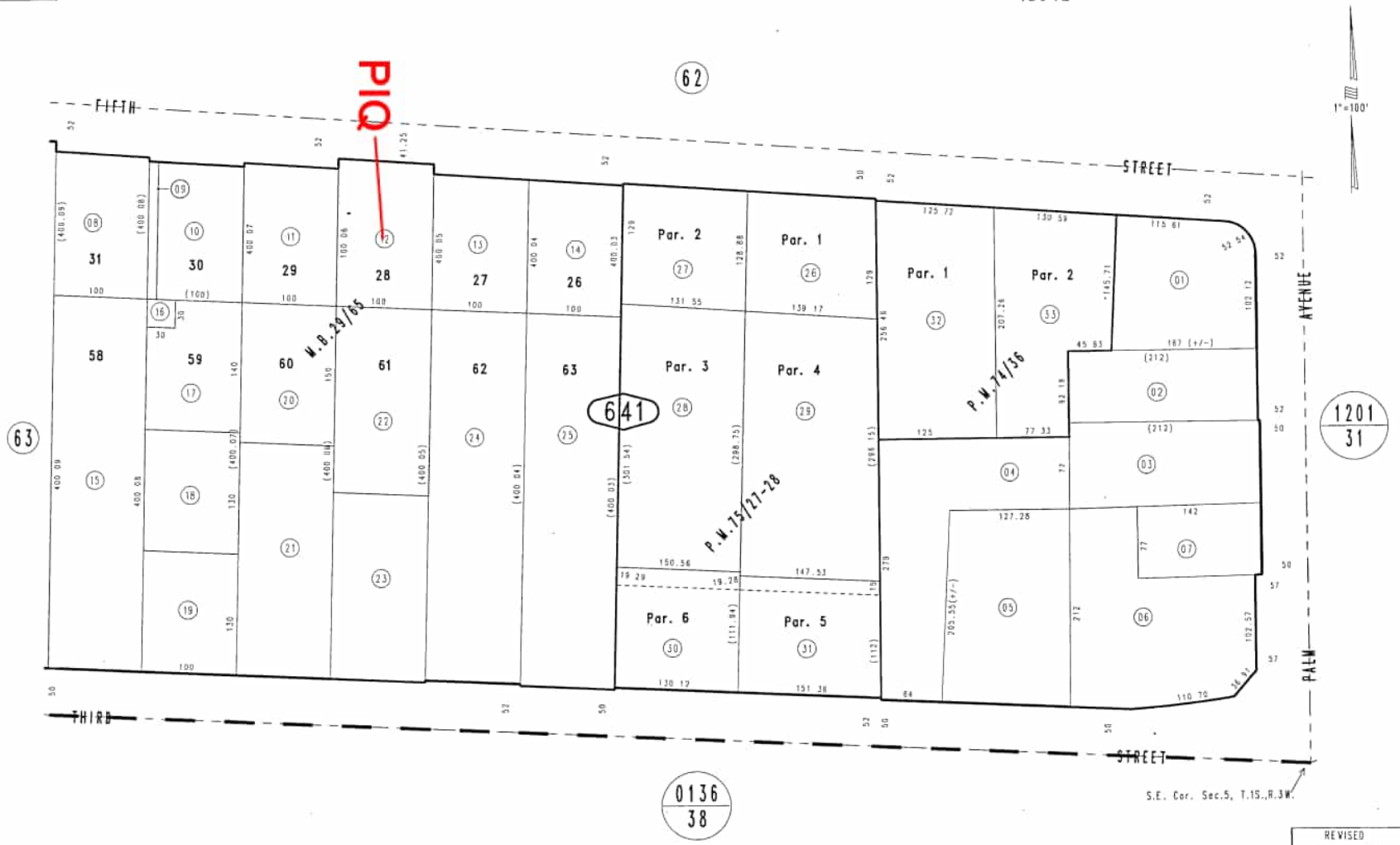
THIS MAP IS FOR THE PURPOSE OF AD VALOREM TAXATION ONLY.



Ptn. S.1/2, S.E.1/4 Sec. 5, T.1S.R.3W., S.B.M.

City of Highland
Tax Rate Area
18042

1192 - 64



Parcel Map No. 6291, P.W. 75/27-28
Parcel Map No. 4654, P.M. 74/36
Ptn. Tract No. 2060, Blue Ribbon Farms, M.B. 29/65

Assessor's Map
Book 1192 Page 64
San Bernardino County

REVISED
05/31/17 KA

OCTOBER 1997



Fidelity National Title Company

3878 W Carson Street, Suite 225, Torrance, CA 90503
Phone: (310) 620-5521 • Fax: (310) 316-7822

STATEMENT OF INFORMATION CONFIDENTIAL INFORMATION FOR YOUR PROTECTION

Escrow No.: **00312990-990-TEO-MJ1**

Title No.:

Completion of this statement expedites your application for title insurance, as it assists in establishing identity, eliminating matters affecting persons with similar names and avoiding the use of fraudulent or forged documents. Complete all blanks (please print) or indicate "none" or "N/A". If more space is needed for any item(s), use the reverse side of the form. Each party (and spouse/domestic partner, if applicable) to the transaction should personally sign this form.

NAME AND PERSONAL INFORMATION

_____ Date of Birth: _____

First Name Middle/Maiden Name (if none, indicate) Last Name

Home Phone: _____ Business Phone: _____ Birthplace: _____

Cell Phone: _____ Fax: _____ Email: _____

Social Security No.: _____ Driver's License No.: _____

List any other name you have used or been known by: _____

State of residence: _____ I have lived continuously in the U.S.A. since _____

Are you currently married? _____ **IF YES, COMPLETE THE FOLLOWING INFORMATION:**

Date and place of marriage: _____

Spouse: _____ Date of Birth: _____

First Name Middle/Maiden Name (if none, indicate) Last Name

Home Phone: _____ Business Phone: _____ Birthplace: _____

Cell Phone: _____ Fax: _____ Email: _____

Social Security No.: _____ Driver's License No.: _____

List any other name you have used or been known by: _____

State of residence: _____ I have lived continuously in the U.S.A. since _____

Are you currently a registered domestic partner? _____ **IF YES, COMPLETE THE FOLLOWING INFORMATION:**

Domestic Partner: _____ Date of Birth: _____

First Name Middle/Maiden Name (if none, indicate) Last Name

Home Phone: _____ Business Phone: _____ Birthplace: _____

Cell Phone: _____ Fax: _____ Email: _____

Social Security No.: _____ Driver's License No.: _____

List any other name you have used or been known by: _____

State of residence: _____ I have lived continuously in the U.S.A. since _____

CHILDREN

Child Name: _____ Date of Birth: _____ Child Name: _____ Date of Birth: _____

Child Name: _____ Date of Birth: _____ Child Name: _____ Date of Birth: _____

(if more space is required, use reverse side of form)

RESIDENCES (LAST 10 YEARS)

Number & Street City From (date) to (date)

Number & Street City From (date) to (date)

(if more space is required, use reverse side of form)

OCCUPATIONS/BUSINESSES (LAST 10 YEARS)

Firm or Business Name Address From (date) to (date)

Firm or Business Name Address From (date) to (date)

(if more space is required, use reverse side of form)

SPOUSE'S/DOMESTIC PARTNER'S OCCUPATIONS/BUSINESSES (LAST 10 YEARS)

Firm or Business Name	Address	From (date) to (date)
Firm or Business Name	Address (if more space is required, use reverse side of form)	From (date) to (date)

PRIOR MARRIAGE(S)

Any prior marriages for either spouse? _____ **IF YES, COMPLETE THE FOLLOWING INFORMATION:**

Prior spouse's (Party A) name: _____ Prior Spouse of Party A: _____
Marriage ended by: Death Divorce Date of Death/Divorce: _____
Prior spouse's (Party B) name: _____ Prior Spouse of Party B: _____
Marriage ended by: Death Divorce Date of Death/Divorce: _____
(if more space is required, use reverse side of form)

PRIOR DOMESTIC PARTNERSHIP(S)

Any prior domestic partnerships for either person? _____ **IF YES, COMPLETE THE FOLLOWING INFORMATION:**

Prior partner's name: _____ Prior Partner: _____
Partnership ended by: Death Dissolution Nullification Termination Date of Death/Dissolution/etc.: _____
Prior partner's name: _____ Prior Partner: _____
Partnership ended by: Death Dissolution Nullification Termination Date of Death/Dissolution/etc.: _____
(if more space is required, use reverse side of form)

INFORMATION ABOUT THE PROPERTY

Buyer intends to reside on the property in this transaction: Yes No

OWNER TO COMPLETE THE FOLLOWING ITEMS

Street Address of Property in this transaction: _____

The land is unimproved; or improved with a structure of the following type: A Single or 1-4 Family Condo Unit Other

Improvements, remodeling or repairs to this property have been made within the past six (6) months: Yes No

If yes, have all costs for labor and materials arising in connection therewith been paid in full? Yes No

Any current loans on property? _____ **IF YES, COMPLETE THE FOLLOWING INFORMATION:**

Lender: _____ Loan Amount: _____ Loan Account No.: _____
Lender: _____ Loan Amount: _____ Loan Account No.: _____

The undersigned declare, under penalty of perjury, that the foregoing is true and correct.
IN WITNESS WHEREOF, the undersigned have executed this document on the date(s) set forth below.

_____ Signature	_____ Date
_____ Print Name	
_____ Signature	_____ Date
_____ Print Name	

(NOTE: IF APPLICABLE, BOTH SPOUSES/DOMESTIC PARTNERS MUST SIGN.)

THANK YOU.

RECORDING REQUESTED BY
Fidelity National Title Company
WHEN RECORDED MAIL TO:
=addressee=

ORDER NO.: **00312990-990-MJ1**

SPACE ABOVE THIS LINE FOR RECORDER'S USE

CERTIFICATION OF TRUST
California Probate Code Section 18100.5

The undersigned declare(s) under penalty of perjury under the laws of the State of California that the following is true and correct:

1. The Trust known as _____,
executed on _____, is a valid and existing trust.
2. The name(s) of the settlor(s) of the Trust is (are): _____

3. The name(s) of the currently acting trustee(s) is (are): _____

4. The trustee(s) of the Trust have the following powers (initial applicable line(s)):
_____ Power to acquire additional property.
_____ Power to sell and execute deeds.
_____ Power to encumber, and execute deeds of trust.
_____ Other: _____
5. The Trust is (check one): _____ Revocable _____ Irrevocable
The name of the person who may revoke the Trust is: _____
6. The number of trustees who must sign documents in order to exercise the powers of the Trust is (are): _____,
whose name(s) is (are): _____
7. Title to Trust assets is to be taken as follows: _____
8. The Trust has not been revoked, modified or amended in any manner which would cause the representations
contained herein to be incorrect.
9. I (we) am (are) all of the currently acting trustees.
10. I (we) understand that I (we) may be required to provide copies of excerpts from the original Trust documents
which designate the trustees and confer the power to act in the pending transaction.

Dated: _____

(Acknowledgement must be attached)

CERTIFICATE OF ACKNOWLEDGEMENT OF NOTARY PUBLIC

A notary public or other officer completing this certificate verifies only the identity of the individual who signed the document to which this certificate is attached, and not the truthfulness, accuracy, or validity of that document.

STATE OF CALIFORNIA
COUNTY OF

} SS:

On _____ before me,

a Notary Public, personally appeared _____,

who proved to me on the basis of satisfactory evidence to be the person(s) whose name(s) is/are subscribed to the within instrument and acknowledged to me that he/she/they executed the same in his/her/their authorized capacity(ies) and that by his/her/their signature(s) on the instrument the person(s), or the entity upon behalf of which the person(s) acted, executed the instrument.

I certify under PENALTY OF PERJURY under the laws of the State of California that the foregoing paragraph is true and correct.

WITNESS my hand and official seal.

Signature _____

CERTIFICATE OF ACKNOWLEDGEMENT OF NOTARY PUBLIC

A notary public or other officer completing this certificate verifies only the identity of the individual who signed the document to which this certificate is attached, and not the truthfulness, accuracy, or validity of that document.

STATE OF CALIFORNIA
COUNTY OF

} SS:

On _____ before me,

a Notary Public, personally appeared _____,

who proved to me on the basis of satisfactory evidence to be the person(s) whose name(s) is/are subscribed to the within instrument and acknowledged to me that he/she/they executed the same in his/her/their authorized capacity(ies) and that by his/her/their signature(s) on the instrument the person(s), or the entity upon behalf of which the person(s) acted, executed the instrument.

I certify under PENALTY OF PERJURY under the laws of the State of California that the foregoing paragraph is true and correct.

WITNESS my hand and official seal.

Signature _____

RECORDING REQUESTED BY
Fidelity National Title Company
WHEN RECORDED MAIL TO:
=addressee=

ORDER NO.: **00312990-990-MJ1**

SPACE ABOVE THIS LINE FOR RECORDER'S USE

CERTIFICATION OF TRUST
California Probate Code Section 18100.5

The undersigned declare(s) under penalty of perjury under the laws of the State of California that the following is true and correct:

1. The Trust known as _____,
executed on _____, is a valid and existing trust.
2. The name(s) of the settlor(s) of the Trust is (are): _____

3. The name(s) of the currently acting trustee(s) is (are): _____

4. The trustee(s) of the Trust have the following powers (initial applicable line(s)):
_____ Power to acquire additional property.
_____ Power to sell and execute deeds.
_____ Power to encumber, and execute deeds of trust.
_____ Other: _____
5. The Trust is (check one): _____ Revocable _____ Irrevocable
The name of the person who may revoke the Trust is: _____
6. The number of trustees who must sign documents in order to exercise the powers of the Trust is (are): _____,
whose name(s) is (are): _____
7. Title to Trust assets is to be taken as follows: _____
8. The Trust has not been revoked, modified or amended in any manner which would cause the representations
contained herein to be incorrect.
9. I (we) am (are) all of the currently acting trustees.
10. I (we) understand that I (we) may be required to provide copies of excerpts from the original Trust documents
which designate the trustees and confer the power to act in the pending transaction.

Dated: _____

(Acknowledgement must be attached)

CERTIFICATE OF ACKNOWLEDGEMENT OF NOTARY PUBLIC

A notary public or other officer completing this certificate verifies only the identity of the individual who signed the document to which this certificate is attached, and not the truthfulness, accuracy, or validity of that document.

STATE OF CALIFORNIA
COUNTY OF

} SS:

On _____ before me,

a Notary Public, personally appeared _____
who proved to me on the basis of satisfactory evidence to be the person(s) whose name(s) is/are subscribed to the within instrument and acknowledged to me that he/she/they executed the same in his/her/their authorized capacity(ies) and that by his/her/their signature(s) on the instrument the person(s), or the entity upon behalf of which the person(s) acted, executed the instrument.

I certify under PENALTY OF PERJURY under the laws of the State of California that the foregoing paragraph is true and correct.

WITNESS my hand and official seal.

Signature _____

CERTIFICATE OF ACKNOWLEDGEMENT OF NOTARY PUBLIC

A notary public or other officer completing this certificate verifies only the identity of the individual who signed the document to which this certificate is attached, and not the truthfulness, accuracy, or validity of that document.

STATE OF CALIFORNIA
COUNTY OF

} SS:

On _____ before me,

a Notary Public, personally appeared _____
who proved to me on the basis of satisfactory evidence to be the person(s) whose name(s) is/are subscribed to the within instrument and acknowledged to me that he/she/they executed the same in his/her/their authorized capacity(ies) and that by his/her/their signature(s) on the instrument the person(s), or the entity upon behalf of which the person(s) acted, executed the instrument.

I certify under PENALTY OF PERJURY under the laws of the State of California that the foregoing paragraph is true and correct.

WITNESS my hand and official seal.

Signature _____



Fidelity National Title Company

3878 W Carson Street, Suite 225, Torrance, CA 90503
Phone: (310) 620-5521 • Fax: (310) 316-7822

OWNER'S DECLARATION

Order No.: 00312990-990-TEO-MJ1
Property Address: vacant, Highland, CA 92346

The undersigned hereby declares as follows:

1. (Fill in the applicable paragraph and strike the other)
 - a. Declarant ("Owner") is the owner or lessee, as the case may be, of certain premises located at vacant, Highland, CA 92346, further described as follows: See Preliminary Report/Commitment No. 00312990-990-TEO-MJ1 for full legal description (the "Land").
 - b. Declarant is the _____ of _____ ("Owner"), which is the owner or lessee, as the case may be, of certain premises located at vacant, Highland, CA 92346, further described as follows: See Preliminary Report/Commitment No. 00312990-990-TEO-MJ1 for full legal description (the "Land").
2. (Fill in the applicable paragraph and strike the other)
 - a. During the period of six months immediately preceding the date of this declaration no work has been done, no surveys or architectural or engineering plans have been prepared, and no materials have been furnished in connection with the erection, equipment, repair, protection or removal of any building or other structure on the Land or in connection with the improvement of the Land in any manner whatsoever.
 - b. During the period of six months immediately preceding the date of this declaration certain work has been done and materials furnished in connection with _____ upon the Land in the approximate total sum of \$_____, but no work whatever remains to be done and no materials remain to be furnished to complete the construction in full compliance with the plans and specifications, nor are there any unpaid bills incurred for labor and materials used in making such improvements or repairs upon the Land, or for the services of architects, surveyors or engineers, except as follows: _____. Owner, by the undersigned Declarant, agrees to and does hereby indemnify and hold harmless Fidelity National Title Company against any and all claims arising therefrom.
3. Owner has not previously conveyed the Land; is not a debtor in bankruptcy (and if a partnership, the general partner thereof is not a debtor in bankruptcy); and has not received notice of any pending court action affecting the title to the Land.
4. Except as shown in the above-referenced Preliminary Report/Commitment, there are no unpaid or unsatisfied mortgages, deeds of trust, Uniform Commercial Code financing statements, regular assessments, special assessments, periodic assessments or any assessment from any source, claims of lien, special assessments, or taxes that constitute a lien against the Land or that affect the Land but have not been recorded in the public records. There are no violations of the covenants, conditions and restrictions as shown in the above-referenced Preliminary Report/Commitment.
5. The Land is currently in use as _____; _____ occupy/occupies the Land; and the following are all of the leases or other occupancy rights affecting the Land:

6. There are no other persons or entities that assert an ownership interest in the Land, nor are there unrecorded easements, claims of easement, or boundary disputes that affect the Land.
7. There are no outstanding options to purchase or rights of first refusal affecting the Land.
8. Between the most recent Effective Date of the above-referenced Preliminary Report/Commitment and the date of recording of the Insured Instrument(s), Owner has not taken or allowed, and will not take or allow, any action or inaction to encumber or otherwise affect title to the Land.

This declaration is made with the intention that Fidelity National Title Company (the "Company") and its policy issuing agents will rely upon it in issuing their title insurance policies and endorsements. Owner, by the undersigned Declarant, agrees to indemnify the Company against loss or damage (including attorneys fees, expenses, and costs) incurred by the Company as a result of any untrue statement made herein.

I declare under penalty of perjury that the foregoing is true and correct and that this declaration was executed on _____ at _____.

Signature: _____



First American

Commitment

ALTA Commitment for Title Insurance

ISSUED BY

First American Title Insurance Company

File No: NCS-1069578-SA1

COMMITMENT FOR TITLE INSURANCE

Issued By

FIRST AMERICAN TITLE INSURANCE COMPANY

NOTICE

IMPORTANT-READ CAREFULLY: THIS COMMITMENT IS AN OFFER TO ISSUE ONE OR MORE TITLE INSURANCE POLICIES. ALL CLAIMS OR REMEDIES SOUGHT AGAINST THE COMPANY INVOLVING THE CONTENT OF THIS COMMITMENT OR THE POLICY MUST BE BASED SOLELY IN CONTRACT.

THIS COMMITMENT IS NOT AN ABSTRACT OF TITLE, REPORT OF THE CONDITION OF TITLE, LEGAL OPINION, OPINION OF TITLE, OR OTHER REPRESENTATION OF THE STATUS OF TITLE. THE PROCEDURES USED BY THE COMPANY TO DETERMINE INSURABILITY OF THE TITLE, INCLUDING ANY SEARCH AND EXAMINATION, ARE PROPRIETARY TO THE COMPANY, WERE PERFORMED SOLELY FOR THE BENEFIT OF THE COMPANY, AND CREATE NO EXTRACTIONAL LIABILITY TO ANY PERSON, INCLUDING A PROPOSED INSURED.

THE COMPANY'S OBLIGATION UNDER THIS COMMITMENT IS TO ISSUE A POLICY TO A PROPOSED INSURED IDENTIFIED IN SCHEDULE A IN ACCORDANCE WITH THE TERMS AND PROVISIONS OF THIS COMMITMENT. THE COMPANY HAS NO LIABILITY OR OBLIGATION INVOLVING THE CONTENT OF THIS COMMITMENT TO ANY OTHER PERSON.

COMMITMENT TO ISSUE POLICY

Subject to the Notice; Schedule B, Part I-Requirements; Schedule B, Part II-Exceptions; and the Commitment Conditions, ***First American Title Insurance Company***, a Nebraska Corporation (the "Company"), commits to issue the Policy according to the terms and provisions of this Commitment. This Commitment is effective as of the Commitment Date shown in Schedule A for each Policy described in Schedule A, only when the Company has entered in Schedule A both the specified dollar amount as the Proposed Policy Amount and the name of the Proposed Insured.

If all of the Schedule B, Part I-Requirements have not been met within six months after the Commitment Date, this Commitment terminates and the Company's liability and obligation end.

First American Title Insurance Company

Dennis J. Gilmore, President

Greg L. Smith, Secretary

If this jacket was created electronically, it constitutes an original document.

This page is only a part of a 2016 ALTA® Commitment for Title Insurance issued by First American Title Insurance Company. This Commitment is not valid without the Notice; the Commitment to Issue Policy; the Commitment Conditions; Schedule A; Schedule B, Part I-Requirements; Schedule B, Part II-Exceptions.

Copyright 2006-2016 American Land Title Association. All rights reserved.

The use of this Form (or any derivative thereof) is restricted to ALTA licensees and ALTA members in good standing as of the date of use. All other uses are prohibited. Reprinted under license from the American Land Title Association.

COMMITMENT CONDITIONS

1. DEFINITIONS

- (a) "Knowledge" or "Known": Actual or imputed knowledge, but not constructive notice imparted by the Public Records.
- (b) "Land": The land described in Schedule A and affixed improvements that by law constitute real property. The term "Land" does not include any property beyond the lines of the area described in Schedule A, nor any right, title, interest, estate, or easement in abutting streets, roads, avenues, alleys, lanes, ways, or waterways, but this does not modify or limit the extent that a right of access to and from the Land is to be insured by the Policy.
- (c) "Mortgage": A mortgage, deed of trust, or other security instrument, including one evidenced by electronic means authorized by law.
- (d) "Policy": Each contract of title insurance, in a form adopted by the American Land Title Association, issued or to be issued by the Company pursuant to this Commitment.
- (e) "Proposed Insured": Each person identified in Schedule A as the Proposed Insured of each Policy to be issued pursuant to this Commitment.
- (f) "Proposed Policy Amount": Each dollar amount specified in Schedule A as the Proposed Policy Amount of each Policy to be issued pursuant to this Commitment.
- (g) "Public Records": Records established under state statutes at the Commitment Date for the purpose of imparting constructive notice of matters relating to real property to purchasers for value and without Knowledge.
- (h) "Title": The estate or interest described in Schedule A.

2. If all of the Schedule B, Part I—Requirements have not been met within the time period specified in the Commitment to Issue Policy, this Commitment terminates and the Company's liability and obligation end.

3. The Company's liability and obligation is limited by and this Commitment is not valid without:

- (a) the Notice;
- (b) the Commitment to Issue Policy;
- (c) the Commitment Conditions;
- (d) Schedule A;
- (e) Schedule B, Part I—Requirements; and
- (f) Schedule B, Part II—Exceptions.

4. COMPANY'S RIGHT TO AMEND

The Company may amend this Commitment at any time. If the Company amends this Commitment to add a defect, lien, encumbrance, adverse claim, or other matter recorded in the Public Records prior to the Commitment Date, any liability of the Company is limited by Commitment Condition 5. The Company shall not be liable for any other amendment to this Commitment.

5. LIMITATIONS OF LIABILITY

- (a) The Company's liability under Commitment Condition 4 is limited to the Proposed Insured's actual expense incurred in the interval between the Company's delivery to the Proposed Insured of the Commitment and the delivery of the amended Commitment, resulting from the Proposed Insured's good faith reliance to:
 - (i) comply with the Schedule B, Part I—Requirements;
 - (ii) eliminate, with the Company's written consent, any Schedule B, Part II—Exceptions; or
 - (iii) acquire the Title or create the Mortgage covered by this Commitment.
- (b) The Company shall not be liable under Commitment Condition 5(a) if the Proposed Insured requested the amendment or had Knowledge of the matter and did not notify the Company about it in writing.
- (c) The Company will only have liability under Commitment Condition 4 if the Proposed Insured would not have incurred the expense had the Commitment included the added matter when the Commitment was first delivered to the Proposed Insured.
- (d) The Company's liability shall not exceed the lesser of the Proposed Insured's actual expense incurred in good faith and described in Commitment Conditions 5(a)(i) through 5(a)(iii) or the Proposed Policy Amount.
- (e) The Company shall not be liable for the content of the Transaction Identification Data, if any.
- (f) In no event shall the Company be obligated to issue the Policy referred to in this Commitment unless all of the Schedule B, Part I—Requirements have been met to the satisfaction of the Company.
- (g) In any event, the Company's liability is limited by the terms and provisions of the Policy.

This page is only a part of a 2016 ALTA® Commitment for Title Insurance issued by First American Title Insurance Company. This Commitment is not valid without the Notice; the Commitment to Issue Policy; the Commitment Conditions; Schedule A; Schedule B, Part I-Requirements; Schedule B, Part II-Exceptions.

Copyright 2006-2016 American Land Title Association. All rights reserved.

The use of this Form (or any derivative thereof) is restricted to ALTA licensees and ALTA members in good standing as of the date of use. All other uses are prohibited. Reprinted under license from the American Land Title Association.

6. LIABILITY OF THE COMPANY MUST BE BASED ON THIS COMMITMENT

- (a) Only a Proposed Insured identified in Schedule A, and no other person, may make a claim under this Commitment.
- (b) Any claim must be based in contract and must be restricted solely to the terms and provisions of this Commitment.
- (c) Until the Policy is issued, this Commitment, as last revised, is the exclusive and entire agreement between the parties with respect to the subject matter of this Commitment and supersedes all prior commitment negotiations, representations, and proposals of any kind, whether written or oral, express or implied, relating to the subject matter of this Commitment.
- (d) The deletion or modification of any Schedule B, Part II—Exception does not constitute an agreement or obligation to provide coverage beyond the terms and provisions of this Commitment or the Policy.
- (e) Any amendment or endorsement to this Commitment must be in writing and authenticated by a person authorized by the Company.
- (f) When the Policy is issued, all liability and obligation under this Commitment will end and the Company's only liability will be under the Policy.

7. IF THIS COMMITMENT HAS BEEN ISSUED BY AN ISSUING AGENT

The issuing agent is the Company's agent only for the limited purpose of issuing title insurance commitments and policies. The issuing agent is not the Company's agent for the purpose of providing closing or settlement services.

8. PRO-FORMA POLICY

The Company may provide, at the request of a Proposed Insured, a pro-forma policy illustrating the coverage that the Company may provide. A pro-forma policy neither reflects the status of Title at the time that the pro-forma policy is delivered to a Proposed Insured, nor is it a commitment to insure.

9. ARBITRATION

Arbitration provision intentionally removed.

This page is only a part of a 2016 ALTA® Commitment for Title Insurance issued by First American Title Insurance Company. This Commitment is not valid without the Notice; the Commitment to Issue Policy; the Commitment Conditions; Schedule A; Schedule B, Part I-Requirements; Schedule B, Part II-Exceptions.

Copyright 2006-2016 American Land Title Association. All rights reserved.

The use of this Form (or any derivative thereof) is restricted to ALTA licensees and ALTA members in good standing as of the date of use. All other uses are prohibited. Reprinted under license from the American Land Title Association.



First American

Schedule A

ALTA Commitment for Title Insurance

ISSUED BY

First American Title Insurance Company

File No: NCS-1069578-SA1

Transaction Identification Data for reference only:

Issuing Agent: First American Title Insurance Company National Commercial Services

Commitment No.: NCS-1069578-SA1

Property Address: 26907 5th Street, Highland, CA 92346

Revision No.: 01

Issuing Office: 18500 Von Karman Ave, Suite 600, Irvine, CA 92612

Issuing Office File No.: NCS-1069578-SA1

Escrow Officer/Assistant: Daniel Bell/Steven Sinohui

Phone: (949)885-2448/(949)885-2469

Email: dbell@firstam.com/ssinohui@firstam.com

Title Officer/Assistant: Jeffery Paschal/Ryan Achterberg

Phone: (949)885-2481/(949)885-2488

Email:

JPaschal@firstam.com/X_rachterberg@firstam.com

SCHEDULE A

1. Commitment Date: August 03, 2021 at 7:30 AM
2. Policy to be issued:
 - (a) 2006 ALTA® Standard Owner Policy
Proposed Insured: THE CUBES AT PLACENTIA, LLC, a Delaware limited liability company
Proposed Policy Amount: \$ 250,000.00
 - (b) 2006 ALTA® Policy
Proposed Insured:
Proposed Policy Amount: \$
 - (c) 2006 ALTA® Policy
Proposed Insured:
Proposed Policy Amount: \$
3. The estate or interest in the Land described or referred to in this Commitment is

Fee
4. The Title is, at the Commitment Date, vested in:

Juan Carlos Rueda, a married man as his sole and separate property and Johnny Carlos Rueda, a single man, as joint tenants
5. The Land is described as follows:

See Exhibit "A" attached hereto and made a part hereof

This page is only a part of a 2016 ALTA® Commitment for Title Insurance issued by First American Title Insurance Company. This Commitment is not valid without the Notice; the Commitment to Issue Policy; the Commitment Conditions; Schedule A; Schedule B, Part I-Requirements; Schedule B, Part II-Exceptions.

Copyright 2006-2016 American Land Title Association. All rights reserved.

The use of this Form (or any derivative thereof) is restricted to ALTA licensees and ALTA members in good standing as of the date of use. All other uses are prohibited. Reprinted under license from the American Land Title Association.



First American

Schedule BI & BII

ALTA Commitment for Title Insurance

ISSUED BY

First American Title Insurance Company

File No: NCS-1069578-SA1

Commitment No.: NCS-1069578-SA1

SCHEDULE B, PART I

Requirements

All of the following Requirements must be met:

- A. The Proposed Insured must notify the Company in writing of the name of any party not referred to in this Commitment who will obtain an interest in the Land or who will make a loan on the Land. The Company may then make additional Requirements or Exceptions.
- B. Pay the agreed amount for the estate or interest to be insured.
- C. Pay the premiums, fees, and charges for the Policy to the Company.
- D. Documents satisfactory to the Company that convey the Title or create the Mortgage to be insured, or both, must be properly authorized, executed, delivered, and recorded in the Public Records.
- E. Releases(s) or Reconveyance(s) of Item(s): 15
- F. Other: None
- G. You must give us the following information:
 - a. Any off record leases, surveys, etc.
 - b. Statement(s) of Identity, all parties.
 - c. Other: None

The following additional requirements, as indicated by "X", must be met:

- H. Provide information regarding any off-record matters, which may include, but are not limited to: leases, recent works of improvement, or commitment statements in effect under the Environmental Responsibility Acceptance Act, Civil Code Section 850, et seq.

The Company's Owner's Affidavit form (as provided by the company) must be completed and submitted prior to close in order to satisfy this requirement. This Commitment will then be subject to such further exceptions and/or requirements as may be deemed necessary.

- I. An ALTA/NSPS survey of recent date, which complies with the current minimum standard detail requirements for ALTA/NSPS land title surveys, must be submitted to the Company for review. This Commitment will then be subject to such further exceptions and/or requirements as may be deemed necessary.

This page is only a part of a 2016 ALTA® Commitment for Title Insurance issued by First American Title Insurance Company. This Commitment is not valid without the Notice; the Commitment to Issue Policy; the Commitment Conditions; Schedule A; Schedule B, Part I-Requirements; Schedule B, Part II-Exceptions.

Copyright 2006-2016 American Land Title Association. All rights reserved.

The use of this Form (or any derivative thereof) is restricted to ALTA licensees and ALTA members in good standing as of the date of use. All other uses are prohibited. Reprinted under license from the American Land Title Association.

- J. The following LLC documentation is required from:
- (i) a copy of the Articles of Organization
 - (ii) a copy of the Operating Agreement, if applicable
 - (iii) a Certificate of Good Standing and/or other evidence of current Authority to Conduct Business within the State
 - (iv) express Company Consent to the current transaction
- K. The following partnership documentation is required :
- (i) a copy of the partnership agreement, including all applicable amendments thereto
 - (ii) a Certificate of Good Standing and/or other evidence of current Authority to Conduct Business within the State
 - (iii) express Partnership Consent to the current transaction
- L. The following corporation documentation is required:
- (i) a copy of the Articles of Incorporation
 - (ii) a copy of the Bylaws, including all applicable Amendments thereto
 - (iii) a Certificate of Good Standing and/or other evidence of current Authority to Conduct Business within the State
 - (iv) express Corporate Resolution consenting to the current transaction
- M. Based upon the Company's review of that certain partnership/operating agreement dated **Not disclosed** for the proposed insured herein, the following requirements must be met: Any further amendments to said agreement must be submitted to the Company, together with an affidavit from one of the general partners or members stating that it is a true copy, that said partnership or limited liability company is in full force and effect, and that there have been no further amendments to the agreement. This Commitment will then be subject to such further requirements as may be deemed necessary.
- N. A copy of the complete lease, as referenced in Schedule A, #3 herein, together with any amendments and/or assignments thereto, must be submitted to the Company for review, along with an affidavit executed by the present lessee stating that it is a true copy, that the lease is in full force and effect, and that there have been no further amendments to the lease. This Commitment will then be subject to such further requirements as may be deemed necessary.
- O. Approval from the Company's Underwriting Department must be obtained for issuance of the policy contemplated herein and any endorsements requested thereunder. This Commitment will then be subject to such further requirements as may be required to obtain such approval.
- P. Potential additional requirements, if ALTA Extended coverage is contemplated hereunder, and work on the land has commenced prior to close, some or all of the following requirements, and any other requirements which may be deemed necessary, may need to be met:
- Q. The Company's "Indemnity Agreement I" must be executed by the appropriate parties.

This page is only a part of a 2016 ALTA® Commitment for Title Insurance issued by First American Title Insurance Company. This Commitment is not valid without the Notice; the Commitment to Issue Policy; the Commitment Conditions; Schedule A; Schedule B, Part I-Requirements; Schedule B, Part II-Exceptions.

Copyright 2006-2016 American Land Title Association. All rights reserved.

The use of this Form (or any derivative thereof) is restricted to ALTA licensees and ALTA members in good standing as of the date of use. All other uses are prohibited. Reprinted under license from the American Land Title Association.

- R. Financial statements from the appropriate parties must be submitted to the Company for review.
- S. A copy of the construction contract must be submitted to the Company for review.
- T. An inspection of the Land must be performed by the Company for verification of the phase of construction.
- U. The Company's "Mechanic's Lien Risk Addendum" form must be completed by a Company employee, based upon information furnished by the appropriate parties involved.

This page is only a part of a 2016 ALTA® Commitment for Title Insurance issued by First American Title Insurance Company. This Commitment is not valid without the Notice; the Commitment to Issue Policy; the Commitment Conditions; Schedule A; Schedule B, Part I-Requirements; Schedule B, Part II-Exceptions.

Copyright 2006-2016 American Land Title Association. All rights reserved.

The use of this Form (or any derivative thereof) is restricted to ALTA licensees and ALTA members in good standing as of the date of use. All other uses are prohibited. Reprinted under license from the American Land Title Association.



First American

Schedule BI & BII (Cont.)

ALTA Commitment for Title Insurance

ISSUED BY

First American Title Insurance Company

File No: NCS-1069578-SA1

Commitment No.: NCS-1069578-SA1

SCHEDULE B, PART II

Exceptions

THIS COMMITMENT DOES NOT REPUBLISH ANY COVENANT, CONDITION, RESTRICTION, OR LIMITATION CONTAINED IN ANY DOCUMENT REFERRED TO IN THIS COMMITMENT TO THE EXTENT THAT THE SPECIFIC COVENANT, CONDITION, RESTRICTION, OR LIMITATION VIOLATES STATE OR FEDERAL LAW BASED ON RACE, COLOR, RELIGION, SEX, SEXUAL ORIENTATION, GENDER IDENTITY, HANDICAP, FAMILIAL STATUS, OR NATIONAL ORIGIN.

The Policy will not insure against loss or damage resulting from the terms and provisions of any lease or easement identified in Schedule A, and will include the following Exceptions unless cleared to the satisfaction of the Company:

1. Any defect, lien, encumbrance, adverse claim, or other matter that appears for the first time in the Public Records or is created, attaches, or is disclosed between the Commitment Date and the date on which all of the Schedule B, Part I-Requirements are met.
2. (a) Taxes or assessments that are not shown as existing liens by the records of any taxing authority that levies taxes or assessments on real property or by the Public Records; (b) proceedings by a public agency that may result in taxes or assessments, or notices of such proceedings, whether or not shown by the records of such agency or by the Public Records.
3. Any facts, rights, interests, or claims that are not shown by the Public Records but that could be ascertained by an inspection of the Land or that may be asserted by persons in possession of the Land.
4. Easements, liens or encumbrances, or claims thereof, not shown by the Public Records.
5. Any encroachment, encumbrance, violation, variation, or adverse circumstance affecting the Title that would be disclosed by an accurate and complete land survey of the Land and not shown by the Public Records.
6. (a) Unpatented mining claims; (b) reservations or exceptions in patents or in Acts authorizing the issuance thereof; (c) water rights, claims or title to water, whether or not the matters excepted under (a), (b), or (c) are shown by the Public Records.

This page is only a part of a 2016 ALTA® Commitment for Title Insurance issued by First American Title Insurance Company. This Commitment is not valid without the Notice; the Commitment to Issue Policy; the Commitment Conditions; Schedule A; Schedule B, Part I-Requirements; Schedule B, Part II-Exceptions.

Copyright 2006-2016 American Land Title Association. All rights reserved.

The use of this Form (or any derivative thereof) is restricted to ALTA licensees and ALTA members in good standing as of the date of use. All other uses are prohibited. Reprinted under license from the American Land Title Association.

7. General and special taxes and assessments for the fiscal year 2021-2022, a lien not yet due or payable.
8. The lien of supplemental taxes, if any, assessed pursuant to Chapter 3.5 commencing with Section 75 of the California Revenue and Taxation Code.
9. This item has been intentionally deleted.
10. The terms and provisions contained in the document entitled Agreement, executed by and between Vivien C. Milburn and East San Bernardino County Water District, recorded November 02, 1972, as Instrument No. Book 8053, Page 634 of Official Records.
11. An easement for construct and maintain (place, operate, inspect, repair, replace and remove) such underground communication facilities and incidental purposes, recorded September 01, 1999 as Instrument No. 19990371545 of Official Records.

In Favor of: Pacific Bell
 Affects: as described therein

12. An easement for right of way to construct, use, maintain, operate, alter, add to, repair, replace, reconstruct, inspect and remove at any time and incidental purposes, recorded November 16, 2005 as Instrument No. 2005-0860406 of Official Records.

In Favor of: Southern California Edison Company, a Corporation
 Affects: as described therein

13. The effect of a map purporting to show the land and other property, filed in Book 135, Page 9 of Record of Surveys.

14. An easement for roads, drainage, and public utility and incidental purposes, recorded June 28, 2013 as Instrument No. 2013-286692 of Official Records.

In Favor of: The City of Highland, a Municipal corporation
 Affects: as described therein

15. A deed of trust to secure an original indebtedness of \$54,000.00 recorded February 08, 2018 as Instrument No. 2018-0047578 of Official Records.

Dated: January 17, 2018
 Trustor: Juan Carlos Rueda, a married man and Johnny Carlos Rueda, a single man
 Trustee: First American Title Insurance Company, a Nebraska Corporation
 Beneficiary: Robert F. Dolinsky, Trustee of the Dolinsky Family Trust B created under the terms of the Robert F. Dolinsky and Joyce E. Dolinsky Family Trust, dated July 15, 1999

16. Water rights, claims or title to water, whether or not shown by the Public Records.

17. Rights of parties in possession.

This page is only a part of a 2016 ALTA® Commitment for Title Insurance issued by First American Title Insurance Company. This Commitment is not valid without the Notice; the Commitment to Issue Policy; the Commitment Conditions; Schedule A; Schedule B, Part I-Requirements; Schedule B, Part II-Exceptions.

Copyright 2006-2016 American Land Title Association. All rights reserved.

The use of this Form (or any derivative thereof) is restricted to ALTA licensees and ALTA members in good standing as of the date of use. All other uses are prohibited. Reprinted under license from the American Land Title Association.

18. The following matters disclosed by an ALTA/NSPS survey made by Thienes Engineering, Inc. on July _____, 2021 and revised _____, 2021, designated Job No. 4001:

A. Any additional matters, if any that may be disclosed by a revised ATLA/NSPS survey.

This page is only a part of a 2016 ALTA® Commitment for Title Insurance issued by First American Title Insurance Company. This Commitment is not valid without the Notice; the Commitment to Issue Policy; the Commitment Conditions; Schedule A; Schedule B, Part I-Requirements; Schedule B, Part II-Exceptions.

Copyright 2006-2016 American Land Title Association. All rights reserved.

The use of this Form (or any derivative thereof) is restricted to ALTA licensees and ALTA members in good standing as of the date of use. All other uses are prohibited. Reprinted under license from the American Land Title Association.

ALERT - CA Senate Bill 2 imposes an additional fee of \$75 up to \$225 at the time of recording on certain transactions effective January 1, 2018. Please contact your First American Title representative for more information on how this may affect your closing.

1. Taxes for proration purposes only for the fiscal year 2020-2021.

First Installment: \$471.33, PAID
Second Installment: \$471.31, PAID
Tax Rate Area: 018042
APN: 1192-631-01-0-000

2. The property covered by this report is vacant land.
3. According to the public records, there has been no conveyance of the land within a period of twenty-four months prior to the date of this report, except as follows:

None
4. This preliminary report/commitment was prepared based upon an application for a policy of title insurance that identified land by street address or assessor's parcel number only. It is the responsibility of the applicant to determine whether the land referred to herein is in fact the land that is to be described in the policy or policies to be issued.

The map attached, if any, may or may not be a survey of the land depicted thereon. First American Title Insurance Company expressly disclaims any liability for loss or damage which may result from reliance on this map except to the extent coverage for such loss or damage is expressly provided by the terms and provisions of this Commitment or the Policy, if any, to which the map is attached.

This page is only a part of a 2016 ALTA® Commitment for Title Insurance issued by First American Title Insurance Company. This Commitment is not valid without the Notice; the Commitment to Issue Policy; the Commitment Conditions; Schedule A; Schedule B, Part I-Requirements; Schedule B, Part II-Exceptions.

Copyright 2006-2016 American Land Title Association. All rights reserved.

The use of this Form (or any derivative thereof) is restricted to ALTA licensees and ALTA members in good standing as of the date of use. All other uses are prohibited. Reprinted under license from the American Land Title Association.



First American

ISSUED BY

First American Title Insurance Company

File No: NCS-1069578-SA1

Exhibit A

File No.: NCS-1069578-SA1

The Land referred to herein below is situated in the City of Highland, County of San Bernardino, State of California, and is described as follows:

LOT 44, TRACT NO. 2060, BLUE RIBBON FARMS, IN THE CITY OF SAN BERNARDINO, COUNTY OF SAN BERNARDINO, CALIFORNIA AS PER MAP RECORDED IN BOOK 29, PAGE(S) 65, OF MAPS, IN THE OFFICE OF THE COUNTY RECORDER OF SAID COUNTY.

EXCEPTING THEREFROM ALL THAT PORTION OF LOT 44, LYING NORTH OF THE SOUTH LINE OF EAST 5TH STREET AS CONVEYED TO THE COUNTY OF SAN BERNARDINO BY DEED RECORDED FEBRUARY 27, 1948 IN BOOK 2155, PAGE 324, OFFICIAL RECORDS OF SAID COUNTY.

EXCEPT THEREFROM ALL WATER AND SUBSURFACE WATER RIGHTS, BELOW A DEPTH OF 500 FEET, WITHOUT THE RIGHT OF SURFACE ENTRY, AS DEDICATED OR RESERVED IN INSTRUMENTS OF RECORD.

For conveyancing purposes only: APN 1192-631-01-0-000

This page is only a part of a 2016 ALTA® Commitment for Title Insurance issued by First American Title Insurance Company. This Commitment is not valid without the Notice; the Commitment to Issue Policy; the Commitment Conditions; Schedule A; Schedule B, Part I-Requirements; Schedule B, Part II-Exceptions.

Copyright 2006-2016 American Land Title Association. All rights reserved.

The use of this Form (or any derivative thereof) is restricted to ALTA licensees and ALTA members in good standing as of the date of use. All other uses are prohibited. Reprinted under license from the American Land Title Association.



First American

Commitment

ALTA Commitment for Title Insurance

ISSUED BY

First American Title Insurance Company

File No: NCS-1077694-SA1

COMMITMENT FOR TITLE INSURANCE

Issued By

FIRST AMERICAN TITLE INSURANCE COMPANY

NOTICE

IMPORTANT-READ CAREFULLY: THIS COMMITMENT IS AN OFFER TO ISSUE ONE OR MORE TITLE INSURANCE POLICIES. ALL CLAIMS OR REMEDIES SOUGHT AGAINST THE COMPANY INVOLVING THE CONTENT OF THIS COMMITMENT OR THE POLICY MUST BE BASED SOLELY IN CONTRACT.

THIS COMMITMENT IS NOT AN ABSTRACT OF TITLE, REPORT OF THE CONDITION OF TITLE, LEGAL OPINION, OPINION OF TITLE, OR OTHER REPRESENTATION OF THE STATUS OF TITLE. THE PROCEDURES USED BY THE COMPANY TO DETERMINE INSURABILITY OF THE TITLE, INCLUDING ANY SEARCH AND EXAMINATION, ARE PROPRIETARY TO THE COMPANY, WERE PERFORMED SOLELY FOR THE BENEFIT OF THE COMPANY, AND CREATE NO EXTRACONTRACTUAL LIABILITY TO ANY PERSON, INCLUDING A PROPOSED INSURED.

THE COMPANY'S OBLIGATION UNDER THIS COMMITMENT IS TO ISSUE A POLICY TO A PROPOSED INSURED IDENTIFIED IN SCHEDULE A IN ACCORDANCE WITH THE TERMS AND PROVISIONS OF THIS COMMITMENT. THE COMPANY HAS NO LIABILITY OR OBLIGATION INVOLVING THE CONTENT OF THIS COMMITMENT TO ANY OTHER PERSON.

COMMITMENT TO ISSUE POLICY

Subject to the Notice; Schedule B, Part I-Requirements; Schedule B, Part II-Exceptions; and the Commitment Conditions, ***First American Title Insurance Company***, a Nebraska Corporation (the "Company"), commits to issue the Policy according to the terms and provisions of this Commitment. This Commitment is effective as of the Commitment Date shown in Schedule A for each Policy described in Schedule A, only when the Company has entered in Schedule A both the specified dollar amount as the Proposed Policy Amount and the name of the Proposed Insured.

If all of the Schedule B, Part I-Requirements have not been met within six months after the Commitment Date, this Commitment terminates and the Company's liability and obligation end.

First American Title Insurance Company

Dennis J. Gilmore, President

Greg L. Smith, Secretary

If this jacket was created electronically, it constitutes an original document.

This page is only a part of a 2016 ALTA® Commitment for Title Insurance issued by First American Title Insurance Company. This Commitment is not valid without the Notice; the Commitment to Issue Policy; the Commitment Conditions; Schedule A; Schedule B, Part I-Requirements; Schedule B, Part II-Exceptions.

Copyright 2006-2016 American Land Title Association. All rights reserved.

The use of this Form (or any derivative thereof) is restricted to ALTA licensees and ALTA members in good standing as of the date of use. All other uses are prohibited. Reprinted under license from the American Land Title Association.

COMMITMENT CONDITIONS

1. DEFINITIONS

- (a) "Knowledge" or "Known": Actual or imputed knowledge, but not constructive notice imparted by the Public Records.
- (b) "Land": The land described in Schedule A and affixed improvements that by law constitute real property. The term "Land" does not include any property beyond the lines of the area described in Schedule A, nor any right, title, interest, estate, or easement in abutting streets, roads, avenues, alleys, lanes, ways, or waterways, but this does not modify or limit the extent that a right of access to and from the Land is to be insured by the Policy.
- (c) "Mortgage": A mortgage, deed of trust, or other security instrument, including one evidenced by electronic means authorized by law.
- (d) "Policy": Each contract of title insurance, in a form adopted by the American Land Title Association, issued or to be issued by the Company pursuant to this Commitment.
- (e) "Proposed Insured": Each person identified in Schedule A as the Proposed Insured of each Policy to be issued pursuant to this Commitment.
- (f) "Proposed Policy Amount": Each dollar amount specified in Schedule A as the Proposed Policy Amount of each Policy to be issued pursuant to this Commitment.
- (g) "Public Records": Records established under state statutes at the Commitment Date for the purpose of imparting constructive notice of matters relating to real property to purchasers for value and without Knowledge.
- (h) "Title": The estate or interest described in Schedule A.

2. If all of the Schedule B, Part I—Requirements have not been met within the time period specified in the Commitment to Issue Policy, this Commitment terminates and the Company's liability and obligation end.

3. The Company's liability and obligation is limited by and this Commitment is not valid without:

- (a) the Notice;
- (b) the Commitment to Issue Policy;
- (c) the Commitment Conditions;
- (d) Schedule A;
- (e) Schedule B, Part I—Requirements; and
- (f) Schedule B, Part II—Exceptions.

4. COMPANY'S RIGHT TO AMEND

The Company may amend this Commitment at any time. If the Company amends this Commitment to add a defect, lien, encumbrance, adverse claim, or other matter recorded in the Public Records prior to the Commitment Date, any liability of the Company is limited by Commitment Condition 5. The Company shall not be liable for any other amendment to this Commitment.

5. LIMITATIONS OF LIABILITY

- (a) The Company's liability under Commitment Condition 4 is limited to the Proposed Insured's actual expense incurred in the interval between the Company's delivery to the Proposed Insured of the Commitment and the delivery of the amended Commitment, resulting from the Proposed Insured's good faith reliance to:
 - (i) comply with the Schedule B, Part I—Requirements;
 - (ii) eliminate, with the Company's written consent, any Schedule B, Part II—Exceptions; or
 - (iii) acquire the Title or create the Mortgage covered by this Commitment.
- (b) The Company shall not be liable under Commitment Condition 5(a) if the Proposed Insured requested the amendment or had Knowledge of the matter and did not notify the Company about it in writing.
- (c) The Company will only have liability under Commitment Condition 4 if the Proposed Insured would not have incurred the expense had the Commitment included the added matter when the Commitment was first delivered to the Proposed Insured.
- (d) The Company's liability shall not exceed the lesser of the Proposed Insured's actual expense incurred in good faith and described in Commitment Conditions 5(a)(i) through 5(a)(iii) or the Proposed Policy Amount.
- (e) The Company shall not be liable for the content of the Transaction Identification Data, if any.
- (f) In no event shall the Company be obligated to issue the Policy referred to in this Commitment unless all of the Schedule B, Part I—Requirements have been met to the satisfaction of the Company.
- (g) In any event, the Company's liability is limited by the terms and provisions of the Policy.

This page is only a part of a 2016 ALTA® Commitment for Title Insurance issued by First American Title Insurance Company. This Commitment is not valid without the Notice; the Commitment to Issue Policy; the Commitment Conditions; Schedule A; Schedule B, Part I-Requirements; Schedule B, Part II-Exceptions.

Copyright 2006-2016 American Land Title Association. All rights reserved.

The use of this Form (or any derivative thereof) is restricted to ALTA licensees and ALTA members in good standing as of the date of use. All other uses are prohibited. Reprinted under license from the American Land Title Association.

6. LIABILITY OF THE COMPANY MUST BE BASED ON THIS COMMITMENT

- (a) Only a Proposed Insured identified in Schedule A, and no other person, may make a claim under this Commitment.
- (b) Any claim must be based in contract and must be restricted solely to the terms and provisions of this Commitment.
- (c) Until the Policy is issued, this Commitment, as last revised, is the exclusive and entire agreement between the parties with respect to the subject matter of this Commitment and supersedes all prior commitment negotiations, representations, and proposals of any kind, whether written or oral, express or implied, relating to the subject matter of this Commitment.
- (d) The deletion or modification of any Schedule B, Part II—Exception does not constitute an agreement or obligation to provide coverage beyond the terms and provisions of this Commitment or the Policy.
- (e) Any amendment or endorsement to this Commitment must be in writing and authenticated by a person authorized by the Company.
- (f) When the Policy is issued, all liability and obligation under this Commitment will end and the Company's only liability will be under the Policy.

7. IF THIS COMMITMENT HAS BEEN ISSUED BY AN ISSUING AGENT

The issuing agent is the Company's agent only for the limited purpose of issuing title insurance commitments and policies. The issuing agent is not the Company's agent for the purpose of providing closing or settlement services.

8. PRO-FORMA POLICY

The Company may provide, at the request of a Proposed Insured, a pro-forma policy illustrating the coverage that the Company may provide. A pro-forma policy neither reflects the status of Title at the time that the pro-forma policy is delivered to a Proposed Insured, nor is it a commitment to insure.

9. ARBITRATION

Arbitration provision intentionally removed.

This page is only a part of a 2016 ALTA® Commitment for Title Insurance issued by First American Title Insurance Company. This Commitment is not valid without the Notice; the Commitment to Issue Policy; the Commitment Conditions; Schedule A; Schedule B, Part I-Requirements; Schedule B, Part II-Exceptions.

Copyright 2006-2016 American Land Title Association. All rights reserved.

The use of this Form (or any derivative thereof) is restricted to ALTA licensees and ALTA members in good standing as of the date of use. All other uses are prohibited. Reprinted under license from the American Land Title Association.



First American

Schedule A

ALTA Commitment for Title Insurance

ISSUED BY

First American Title Insurance Company

File No: NCS-1077694-SA1

Transaction Identification Data for reference only:

Issuing Agent: First American Title Insurance Company National Commercial Services

Commitment No.: NCS-1077694-SA1

Property Address: 27107 5th Street, Highland, CA 92346

Revision No.:

Issuing Office: 18500 Von Karman Ave, Suite 600, Irvine, CA 92612

Issuing Office File No.: NCS-1077694-SA1

Escrow Officer/Assistant: Daniel Bell/Steven Sinohui

Phone: (949)885-2448/(949)885-2469

Email: dbell@firstam.com/ssinohui@firstam.com

Title Officer/Assistant: Jeffery Paschal/Candyce Vega

Phone: (949)885-2481/(949)885-2443

Email: JPaschal@firstam.com/CVega@firstam.com

SCHEDULE A

1. Commitment Date: July 06, 2021 at 7:30 AM
2. Policy to be issued:
 - (a) 2006 ALTA® Standard Owner Policy
Proposed Insured: Lake Creek Industrial LLC and/or assignee
Proposed Policy Amount: \$ 846,806.00
 - (b) 2006 ALTA® Extended Loan Policy
Proposed Insured: To Be Determined
Proposed Policy Amount: \$ To Be Determined
 - (c) 2006 ALTA® Policy
Proposed Insured:
Proposed Policy Amount: \$
3. The estate or interest in the Land described or referred to in this Commitment is

Fee
4. The Title is, [at the Commitment Date, vested in:](#)

Steve Schmidt and Trish Schmidt, husband and wife as joint tenants
5. The Land is described as follows:

See Exhibit "A" attached hereto and made a part hereof

This page is only a part of a 2016 ALTA® Commitment for Title Insurance issued by First American Title Insurance Company. This Commitment is not valid without the Notice; the Commitment to Issue Policy; the Commitment Conditions; Schedule A; Schedule B, Part I-Requirements; Schedule B, Part II-Exceptions.

Copyright 2006-2016 American Land Title Association. All rights reserved.

The use of this Form (or any derivative thereof) is restricted to ALTA licensees and ALTA members in good standing as of the date of use. All other uses are prohibited. Reprinted under license from the American Land Title Association.



First American

Schedule BI & BII

ALTA Commitment for Title Insurance

ISSUED BY

First American Title Insurance Company

File No: NCS-1077694-SA1

Commitment No.: NCS-1077694-SA1

SCHEDULE B, PART I

Requirements

All of the following Requirements must be met:

- A. The Proposed Insured must notify the Company in writing of the name of any party not referred to in this Commitment who will obtain an interest in the Land or who will make a loan on the Land. The Company may then make additional Requirements or Exceptions.
- B. Pay the agreed amount for the estate or interest to be insured.
- C. Pay the premiums, fees, and charges for the Policy to the Company.
- D. Documents satisfactory to the Company that convey the Title or create the Mortgage to be insured, or both, must be properly authorized, executed, delivered, and recorded in the Public Records.
- E. Releases(s) or Reconveyance(s) of Item(s): 17 through 19
- F. Other: None
- G. You must give us the following information:
 - a. Any off record leases, surveys, etc.
 - b. Statement(s) of Identity, all parties.
 - c. Other: None

The following additional requirements, as indicated by "X", must be met:

- H. Provide information regarding any off-record matters, which may include, but are not limited to: leases, recent works of improvement, or commitment statements in effect under the Environmental Responsibility Acceptance Act, Civil Code Section 850, et seq.

The Company's Owner's Affidavit form (as provided by the company) must be completed and submitted prior to close in order to satisfy this requirement. This Commitment will then be subject to such further exceptions and/or requirements as may be deemed necessary.

- I. An ALTA/NSPS survey of recent date, which complies with the current minimum standard detail requirements for ALTA/NSPS land title surveys, must be submitted to the Company for review. This Commitment will then be subject to such further exceptions and/or requirements as may be deemed necessary.

This page is only a part of a 2016 ALTA® Commitment for Title Insurance issued by First American Title Insurance Company. This Commitment is not valid without the Notice; the Commitment to Issue Policy; the Commitment Conditions; Schedule A; Schedule B, Part I-Requirements; Schedule B, Part II-Exceptions.

Copyright 2006-2016 American Land Title Association. All rights reserved.

The use of this Form (or any derivative thereof) is restricted to ALTA licensees and ALTA members in good standing as of the date of use. All other uses are prohibited. Reprinted under license from the American Land Title Association.

- J. The following LLC documentation is required from:
- (i) a copy of the Articles of Organization
 - (ii) a copy of the Operating Agreement, if applicable
 - (iii) a Certificate of Good Standing and/or other evidence of current Authority to Conduct Business within the State
 - (iv) express Company Consent to the current transaction
- K. The following partnership documentation is required :
- (i) a copy of the partnership agreement, including all applicable amendments thereto
 - (ii) a Certificate of Good Standing and/or other evidence of current Authority to Conduct Business within the State
 - (iii) express Partnership Consent to the current transaction
- L. The following corporation documentation is required:
- (i) a copy of the Articles of Incorporation
 - (ii) a copy of the Bylaws, including all applicable Amendments thereto
 - (iii) a Certificate of Good Standing and/or other evidence of current Authority to Conduct Business within the State
 - (iv) express Corporate Resolution consenting to the current transaction
- M. Based upon the Company's review of that certain partnership/operating agreement dated **Not disclosed** for the proposed insured herein, the following requirements must be met: Any further amendments to said agreement must be submitted to the Company, together with an affidavit from one of the general partners or members stating that it is a true copy, that said partnership or limited liability company is in full force and effect, and that there have been no further amendments to the agreement. This Commitment will then be subject to such further requirements as may be deemed necessary.
- N. A copy of the complete lease, as referenced in Schedule A, #3 herein, together with any amendments and/or assignments thereto, must be submitted to the Company for review, along with an affidavit executed by the present lessee stating that it is a true copy, that the lease is in full force and effect, and that there have been no further amendments to the lease. This Commitment will then be subject to such further requirements as may be deemed necessary.
- O. Approval from the Company's Underwriting Department must be obtained for issuance of the policy contemplated herein and any endorsements requested thereunder. This Commitment will then be subject to such further requirements as may be required to obtain such approval.
- P. Potential additional requirements, if ALTA Extended coverage is contemplated hereunder, and work on the land has commenced prior to close, some or all of the following requirements, and any other requirements which may be deemed necessary, may need to be met:
- Q. The Company's "Indemnity Agreement I" must be executed by the appropriate parties.

This page is only a part of a 2016 ALTA® Commitment for Title Insurance issued by First American Title Insurance Company. This Commitment is not valid without the Notice; the Commitment to Issue Policy; the Commitment Conditions; Schedule A; Schedule B, Part I-Requirements; Schedule B, Part II-Exceptions.

Copyright 2006-2016 American Land Title Association. All rights reserved.

The use of this Form (or any derivative thereof) is restricted to ALTA licensees and ALTA members in good standing as of the date of use. All other uses are prohibited. Reprinted under license from the American Land Title Association.

- R. Financial statements from the appropriate parties must be submitted to the Company for review.
- S. A copy of the construction contract must be submitted to the Company for review.
- T. An inspection of the Land must be performed by the Company for verification of the phase of construction.
- U. The Company's "Mechanic's Lien Risk Addendum" form must be completed by a Company employee, based upon information furnished by the appropriate parties involved.

This page is only a part of a 2016 ALTA® Commitment for Title Insurance issued by First American Title Insurance Company. This Commitment is not valid without the Notice; the Commitment to Issue Policy; the Commitment Conditions; Schedule A; Schedule B, Part I-Requirements; Schedule B, Part II-Exceptions.

Copyright 2006-2016 American Land Title Association. All rights reserved.

The use of this Form (or any derivative thereof) is restricted to ALTA licensees and ALTA members in good standing as of the date of use. All other uses are prohibited. Reprinted under license from the American Land Title Association.



First American

Schedule BI & BII (Cont.)

ALTA Commitment for Title Insurance

ISSUED BY

First American Title Insurance Company

File No: NCS-1077694-SA1

Commitment No.: NCS-1077694-SA1

SCHEDULE B, PART II

Exceptions

THIS COMMITMENT DOES NOT REPUBLISH ANY COVENANT, CONDITION, RESTRICTION, OR LIMITATION CONTAINED IN ANY DOCUMENT REFERRED TO IN THIS COMMITMENT TO THE EXTENT THAT THE SPECIFIC COVENANT, CONDITION, RESTRICTION, OR LIMITATION VIOLATES STATE OR FEDERAL LAW BASED ON RACE, COLOR, RELIGION, SEX, SEXUAL ORIENTATION, GENDER IDENTITY, HANDICAP, FAMILIAL STATUS, OR NATIONAL ORIGIN.

The Policy will not insure against loss or damage resulting from the terms and provisions of any lease or easement identified in Schedule A, and will include the following Exceptions unless cleared to the satisfaction of the Company:

1. Any defect, lien, encumbrance, adverse claim, or other matter that appears for the first time in the Public Records or is created, attaches, or is disclosed between the Commitment Date and the date on which all of the Schedule B, Part I-Requirements are met.
2. (a) Taxes or assessments that are not shown as existing liens by the records of any taxing authority that levies taxes or assessments on real property or by the Public Records; (b) proceedings by a public agency that may result in taxes or assessments, or notices of such proceedings, whether or not shown by the records of such agency or by the Public Records.
3. Any facts, rights, interests, or claims that are not shown by the Public Records but that could be ascertained by an inspection of the Land or that may be asserted by persons in possession of the Land.
4. Easements, liens or encumbrances, or claims thereof, not shown by the Public Records.
5. Any encroachment, encumbrance, violation, variation, or adverse circumstance affecting the Title that would be disclosed by an accurate and complete land survey of the Land and not shown by the Public Records.
6. (a) Unpatented mining claims; (b) reservations or exceptions in patents or in Acts authorizing the issuance thereof; (c) water rights, claims or title to water, whether or not the matters excepted under (a), (b), or (c) are shown by the Public Records.
7. General and special taxes and assessments for the fiscal year 2021-2022, a lien not yet due or payable.
8. The lien of supplemental taxes, if any, assessed pursuant to Chapter 3.5 commencing with Section 75 of the California Revenue and Taxation Code.

This page is only a part of a 2016 ALTA® Commitment for Title Insurance issued by First American Title Insurance Company. This Commitment is not valid without the Notice; the Commitment to Issue Policy; the Commitment Conditions; Schedule A; Schedule B, Part I-Requirements; Schedule B, Part II-Exceptions.

Copyright 2006-2016 American Land Title Association. All rights reserved.

The use of this Form (or any derivative thereof) is restricted to ALTA licensees and ALTA members in good standing as of the date of use. All other uses are prohibited. Reprinted under license from the American Land Title Association.

9. An easement for telephone line sand cables and incidental purposes, recorded June 19, 1945 as [Book 1795, Page 72](#) of Official Records.
- In Favor of: Southern California Edison Company, a corporation
Affects: as described therein
10. An easement for Water right and incidental purposes, recorded April 15, 1964 as [Book 6129, Page 63](#) and recorded April 17, 1964, in [Book 6130, Page 889](#) of Official Records.
- In Favor of: San Bernardino County Water District
Affects: as described therein
11. An easement for Highway and road purposes and incidental purposes, recorded July 20, 1981 as Instrument No. [1981-159333](#) of Official Records.
- In Favor of: County of San Bernardino
Affects: as described therein
12. Covenants, conditions, restrictions and easements in the document recorded April 26, 1985 as Instrument No. [1985-98324](#) of Official Records, which provide that a violation thereof shall not defeat or render invalid the lien of any first mortgage or deed of trust made in good faith and for value, but deleting any covenant, condition, or restriction, if any, indicating a preference, limitation, or discrimination based on race, color, religion, sex, gender, gender identity, gender expression, sexual orientation, familial status, marital status, disability, handicap, veteran or military status, genetic information, national origin, source of income as defined in subdivision (p) of Section 12955, or ancestry, to the extent that such covenants, conditions or restrictions violate applicable state or federal laws. Lawful restrictions under state and federal law on the age of occupants in senior housing or housing for older persons shall not be construed as restrictions based on familial status.
13. The terms and provisions contained in the document entitled "Resolution No. 85-352" recorded August 01, 1985 as Instrument No. [1985-186001](#) of Official Records.
14. The terms and provisions contained in the document entitled "Resolution No. 94-99" recorded July 20, 1994 as Instrument No. [1994-310745](#) of Official Records.
15. An easement for Public utilities and incidental purposes, recorded August 13, 1999 as Instrument No. [1999-345315](#) of Official Records.
- In Favor of: Southern California Edison Company, a corporation
Affects: as described therein
16. The fact that the land lies within the boundaries of the Highland Redevelopment Project Area No. 1, as disclosed by the document recorded December 19, 2007 as Instrument No. [2007-704476](#) of Official Records.
17. Lien for Delinquent Water and Sewer Charges in favor of East Valley Water District
Against: Diana Kay Faulkner
Amount: \$169.33, and any other amounts due thereunder
Recorded: January 10, 2020 as Instrument No. [2020-11822](#) of Official Records.

This page is only a part of a 2016 ALTA® Commitment for Title Insurance issued by First American Title Insurance Company. This Commitment is not valid without the Notice; the Commitment to Issue Policy; the Commitment Conditions; Schedule A; Schedule B, Part I-Requirements; Schedule B, Part II-Exceptions.

Copyright 2006-2016 American Land Title Association. All rights reserved.

The use of this Form (or any derivative thereof) is restricted to ALTA licensees and ALTA members in good standing as of the date of use. All other uses are prohibited. Reprinted under license from the American Land Title Association.

18. A deed of trust to secure an original indebtedness of \$285,000.00 recorded December 22, 2020 as Instrument No. [2020-523527](#) of Official Records.
Dated: October 27, 2020
Trustor: Steve Schmidt and Trish Schmidt, husband and wife as joint tenants
Trustee: Escrow Mart, Inc., a California Corporation
Beneficiary: Diana Kay Faulkner
19. Any lien, assessment, and /or violation or enforcement of any law, ordinance, permit or governmental regulation arising from the document entitled Notice of Lien-Fire Hazard Abatement recorded March 17, 2021 as Instrument No. [2021-120895](#) of Official Records.
20. Any defects, liens, encumbrances or other matters which name parties with the same or similar names as Steve Schmidt. The name search necessary to ascertain the existence of such matters has not been completed. In order to complete this preliminary report or commitment, we will require a statement of information.
21. Water rights, claims or title to water, whether or not shown by the Public Records.
22. Rights of parties in possession.

This page is only a part of a 2016 ALTA® Commitment for Title Insurance issued by First American Title Insurance Company. This Commitment is not valid without the Notice; the Commitment to Issue Policy; the Commitment Conditions; Schedule A; Schedule B, Part I-Requirements; Schedule B, Part II-Exceptions.

Copyright 2006-2016 American Land Title Association. All rights reserved.

The use of this Form (or any derivative thereof) is restricted to ALTA licensees and ALTA members in good standing as of the date of use. All other uses are prohibited. Reprinted under license from the American Land Title Association.

ALERT - CA Senate Bill 2 imposes an additional fee of \$75 up to \$225 at the time of recording on certain transactions effective January 1, 2018. Please contact your First American Title representative for more information on how this may affect your closing.

1. Taxes for proration purposes only for the fiscal year 2020-2021.

First Installment: \$475.17, PAID
Second Installment: \$475.17, PAID
Tax Rate Area: 018042
APN: 1192-641-08-0-000

2. According to the latest available equalized assessment roll in the office of the county tax assessor, there is located on the land a(n) Commercial Structure known as 27107 East 5th Street, Highland, CA.
3. According to the public records, there has been no conveyance of the land within a period of twenty four months prior to the date of this report, except as follows:

A document recorded December 22, 2020 as Instrument No. 2020-523526 of Official Records.
From: Diana Kay Faulkner
To: Steve Schmidt and Trish Schmidt, husband and wife as joint tenants

4. This preliminary report/commitment was prepared based upon an application for a policy of title insurance that identified land by street address or assessor's parcel number only. It is the responsibility of the applicant to determine whether the land referred to herein is in fact the land that is to be described in the policy or policies to be issued.

The map attached, if any, may or may not be a survey of the land depicted thereon. First American Title Insurance Company expressly disclaims any liability for loss or damage which may result from reliance on this map except to the extent coverage for such loss or damage is expressly provided by the terms and provisions of this Commitment or the Policy, if any, to which the map is attached.

This page is only a part of a 2016 ALTA® Commitment for Title Insurance issued by First American Title Insurance Company. This Commitment is not valid without the Notice; the Commitment to Issue Policy; the Commitment Conditions; Schedule A; Schedule B, Part I-Requirements; Schedule B, Part II-Exceptions.

Copyright 2006-2016 American Land Title Association. All rights reserved.

The use of this Form (or any derivative thereof) is restricted to ALTA licensees and ALTA members in good standing as of the date of use. All other uses are prohibited. Reprinted under license from the American Land Title Association.



First American

ISSUED BY

First American Title Insurance Company

File No: NCS-1077694-SA1

Exhibit A

File No.: NCS-1077694-SA1

The Land referred to herein below is situated in the City of Highland, County of San Bernardino, State of California, and is described as follows:

THAT PORTION OF LOT 31, OF TRACT NO. 2060, IN THE CITY OF HIGHLAND, COUNTY OF SAN BERNARDINO, STATE OF CALIFORNIA, AS PER MAP RECORDED IN [BOOK 29, PAGE 65](#), OF MAPS, IN THE OFFICE OF THE COUNTY RECORDER OF SAID COUNTY, LYING NORTH OF THAT CERTAIN PARCEL OF LAND CONVEYED TO THE COUNTY OF SAN BERNARDINO BY DEED RECORDED OCTOBER 11, 1947, IN [BOOK 2139, PAGE 292](#), OFFICIAL RECORDS.

TOGETHER WITH AN UNDIVIDED 1/22ND INTEREST IN AND TO THE WELL AND PUMPING PLANT LOCATED ON THE 30 FEET OF THE WEST 30 FEET OF LOT 59, TRACT NO. 2060, BLUE RIBBON FUMES, AS PER PLAT RECORDED IN [BOOK 29, PAGES 65](#) OF RECORDS OF SAID COUNTY.

For conveyancing purposes only: APN 1192-641-08-0-000

This page is only a part of a 2016 ALTA® Commitment for Title Insurance issued by First American Title Insurance Company. This Commitment is not valid without the Notice; the Commitment to Issue Policy; the Commitment Conditions; Schedule A; Schedule B, Part I-Requirements; Schedule B, Part II-Exceptions.

Copyright 2006-2016 American Land Title Association. All rights reserved.

The use of this Form (or any derivative thereof) is restricted to ALTA licensees and ALTA members in good standing as of the date of use. All other uses are prohibited. Reprinted under license from the American Land Title Association.



First American

Commitment

ALTA Commitment for Title Insurance

ISSUED BY

First American Title Insurance Company

File No: NCS-1071390-SA1

COMMITMENT FOR TITLE INSURANCE

Issued By

FIRST AMERICAN TITLE INSURANCE COMPANY

NOTICE

IMPORTANT-READ CAREFULLY: THIS COMMITMENT IS AN OFFER TO ISSUE ONE OR MORE TITLE INSURANCE POLICIES. ALL CLAIMS OR REMEDIES SOUGHT AGAINST THE COMPANY INVOLVING THE CONTENT OF THIS COMMITMENT OR THE POLICY MUST BE BASED SOLELY IN CONTRACT.

THIS COMMITMENT IS NOT AN ABSTRACT OF TITLE, REPORT OF THE CONDITION OF TITLE, LEGAL OPINION, OPINION OF TITLE, OR OTHER REPRESENTATION OF THE STATUS OF TITLE. THE PROCEDURES USED BY THE COMPANY TO DETERMINE INSURABILITY OF THE TITLE, INCLUDING ANY SEARCH AND EXAMINATION, ARE PROPRIETARY TO THE COMPANY, WERE PERFORMED SOLELY FOR THE BENEFIT OF THE COMPANY, AND CREATE NO EXTRACONTRACTUAL LIABILITY TO ANY PERSON, INCLUDING A PROPOSED INSURED.

THE COMPANY'S OBLIGATION UNDER THIS COMMITMENT IS TO ISSUE A POLICY TO A PROPOSED INSURED IDENTIFIED IN SCHEDULE A IN ACCORDANCE WITH THE TERMS AND PROVISIONS OF THIS COMMITMENT. THE COMPANY HAS NO LIABILITY OR OBLIGATION INVOLVING THE CONTENT OF THIS COMMITMENT TO ANY OTHER PERSON.

COMMITMENT TO ISSUE POLICY

Subject to the Notice; Schedule B, Part I-Requirements; Schedule B, Part II-Exceptions; and the Commitment Conditions, ***First American Title Insurance Company***, a Nebraska Corporation (the "Company"), commits to issue the Policy according to the terms and provisions of this Commitment. This Commitment is effective as of the Commitment Date shown in Schedule A for each Policy described in Schedule A, only when the Company has entered in Schedule A both the specified dollar amount as the Proposed Policy Amount and the name of the Proposed Insured.

If all of the Schedule B, Part I-Requirements have not been met within six months after the Commitment Date, this Commitment terminates and the Company's liability and obligation end.

First American Title Insurance Company

Dennis J. Gilmore, President

Greg L. Smith, Secretary

If this jacket was created electronically, it constitutes an original document.

This page is only a part of a 2016 ALTA® Commitment for Title Insurance issued by First American Title Insurance Company. This Commitment is not valid without the Notice; the Commitment to Issue Policy; the Commitment Conditions; Schedule A; Schedule B, Part I-Requirements; Schedule B, Part II-Exceptions.

Copyright 2006-2016 American Land Title Association. All rights reserved.

The use of this Form (or any derivative thereof) is restricted to ALTA licensees and ALTA members in good standing as of the date of use. All other uses are prohibited. Reprinted under license from the American Land Title Association.

COMMITMENT CONDITIONS

1. DEFINITIONS

- (a) "Knowledge" or "Known": Actual or imputed knowledge, but not constructive notice imparted by the Public Records.
- (b) "Land": The land described in Schedule A and affixed improvements that by law constitute real property. The term "Land" does not include any property beyond the lines of the area described in Schedule A, nor any right, title, interest, estate, or easement in abutting streets, roads, avenues, alleys, lanes, ways, or waterways, but this does not modify or limit the extent that a right of access to and from the Land is to be insured by the Policy.
- (c) "Mortgage": A mortgage, deed of trust, or other security instrument, including one evidenced by electronic means authorized by law.
- (d) "Policy": Each contract of title insurance, in a form adopted by the American Land Title Association, issued or to be issued by the Company pursuant to this Commitment.
- (e) "Proposed Insured": Each person identified in Schedule A as the Proposed Insured of each Policy to be issued pursuant to this Commitment.
- (f) "Proposed Policy Amount": Each dollar amount specified in Schedule A as the Proposed Policy Amount of each Policy to be issued pursuant to this Commitment.
- (g) "Public Records": Records established under state statutes at the Commitment Date for the purpose of imparting constructive notice of matters relating to real property to purchasers for value and without Knowledge.
- (h) "Title": The estate or interest described in Schedule A.

2. If all of the Schedule B, Part I—Requirements have not been met within the time period specified in the Commitment to Issue Policy, this Commitment terminates and the Company's liability and obligation end.

3. The Company's liability and obligation is limited by and this Commitment is not valid without:

- (a) the Notice;
- (b) the Commitment to Issue Policy;
- (c) the Commitment Conditions;
- (d) Schedule A;
- (e) Schedule B, Part I—Requirements; and
- (f) Schedule B, Part II—Exceptions.

4. COMPANY'S RIGHT TO AMEND

The Company may amend this Commitment at any time. If the Company amends this Commitment to add a defect, lien, encumbrance, adverse claim, or other matter recorded in the Public Records prior to the Commitment Date, any liability of the Company is limited by Commitment Condition 5. The Company shall not be liable for any other amendment to this Commitment.

5. LIMITATIONS OF LIABILITY

- (a) The Company's liability under Commitment Condition 4 is limited to the Proposed Insured's actual expense incurred in the interval between the Company's delivery to the Proposed Insured of the Commitment and the delivery of the amended Commitment, resulting from the Proposed Insured's good faith reliance to:
 - (i) comply with the Schedule B, Part I—Requirements;
 - (ii) eliminate, with the Company's written consent, any Schedule B, Part II—Exceptions; or
 - (iii) acquire the Title or create the Mortgage covered by this Commitment.
- (b) The Company shall not be liable under Commitment Condition 5(a) if the Proposed Insured requested the amendment or had Knowledge of the matter and did not notify the Company about it in writing.
- (c) The Company will only have liability under Commitment Condition 4 if the Proposed Insured would not have incurred the expense had the Commitment included the added matter when the Commitment was first delivered to the Proposed Insured.
- (d) The Company's liability shall not exceed the lesser of the Proposed Insured's actual expense incurred in good faith and described in Commitment Conditions 5(a)(i) through 5(a)(iii) or the Proposed Policy Amount.
- (e) The Company shall not be liable for the content of the Transaction Identification Data, if any.
- (f) In no event shall the Company be obligated to issue the Policy referred to in this Commitment unless all of the Schedule B, Part I—Requirements have been met to the satisfaction of the Company.
- (g) In any event, the Company's liability is limited by the terms and provisions of the Policy.

This page is only a part of a 2016 ALTA® Commitment for Title Insurance issued by First American Title Insurance Company. This Commitment is not valid without the Notice; the Commitment to Issue Policy; the Commitment Conditions; Schedule A; Schedule B, Part I-Requirements; Schedule B, Part II-Exceptions.

Copyright 2006-2016 American Land Title Association. All rights reserved.

The use of this Form (or any derivative thereof) is restricted to ALTA licensees and ALTA members in good standing as of the date of use. All other uses are prohibited. Reprinted under license from the American Land Title Association.

6. LIABILITY OF THE COMPANY MUST BE BASED ON THIS COMMITMENT

- (a) Only a Proposed Insured identified in Schedule A, and no other person, may make a claim under this Commitment.
- (b) Any claim must be based in contract and must be restricted solely to the terms and provisions of this Commitment.
- (c) Until the Policy is issued, this Commitment, as last revised, is the exclusive and entire agreement between the parties with respect to the subject matter of this Commitment and supersedes all prior commitment negotiations, representations, and proposals of any kind, whether written or oral, express or implied, relating to the subject matter of this Commitment.
- (d) The deletion or modification of any Schedule B, Part II—Exception does not constitute an agreement or obligation to provide coverage beyond the terms and provisions of this Commitment or the Policy.
- (e) Any amendment or endorsement to this Commitment must be in writing and authenticated by a person authorized by the Company.
- (f) When the Policy is issued, all liability and obligation under this Commitment will end and the Company's only liability will be under the Policy.

7. IF THIS COMMITMENT HAS BEEN ISSUED BY AN ISSUING AGENT

The issuing agent is the Company's agent only for the limited purpose of issuing title insurance commitments and policies. The issuing agent is not the Company's agent for the purpose of providing closing or settlement services.

8. PRO-FORMA POLICY

The Company may provide, at the request of a Proposed Insured, a pro-forma policy illustrating the coverage that the Company may provide. A pro-forma policy neither reflects the status of Title at the time that the pro-forma policy is delivered to a Proposed Insured, nor is it a commitment to insure.

9. ARBITRATION

Arbitration provision intentionally removed.

This page is only a part of a 2016 ALTA® Commitment for Title Insurance issued by First American Title Insurance Company. This Commitment is not valid without the Notice; the Commitment to Issue Policy; the Commitment Conditions; Schedule A; Schedule B, Part I-Requirements; Schedule B, Part II-Exceptions.

Copyright 2006-2016 American Land Title Association. All rights reserved.

The use of this Form (or any derivative thereof) is restricted to ALTA licensees and ALTA members in good standing as of the date of use. All other uses are prohibited. Reprinted under license from the American Land Title Association.



First American

Schedule A

ALTA Commitment for Title Insurance

ISSUED BY

First American Title Insurance Company

File No: NCS-1071390-SA1

Transaction Identification Data for reference only:

Issuing Agent: First American Title Insurance Company National Commercial Services

Commitment No.: NCS-1071390-SA1

Property Address: 27012 3rd Street, and 27075 5th Street, Highland, CA 92346

Revision No.:

Issuing Office: 18500 Von Karman Ave, Suite 600, Irvine, CA 92612

Issuing Office File No.: NCS-1071390-SA1

Escrow Officer/Assistant: Daniel Bell/Steven Sinohui

Phone: (949)885-2448/(949)885-2469

Email: dbell@firstam.com/ssinohui@firstam.com

Title Officer/Assistant: Jeffery Paschal/Marissa Edwards

Phone: (949)885-2481/

Email: JPaschal@firstam.com/medwards@firstam.com

SCHEDULE A

1. Commitment Date: June 01, 2021 at 7:30 AM
2. Policy to be issued:
 - (a) 2006 ALTA® Extended Owner Policy
Proposed Insured: Lake Creek Industrial LLC
Proposed Policy Amount: \$ 3,806,272.00
 - (b) 2006 ALTA® Policy
Proposed Insured:
Proposed Policy Amount: \$ 0.00
 - (c) 2006 ALTA® Policy
Proposed Insured:
Proposed Policy Amount: \$
3. The estate or interest in the Land described or referred to in this Commitment is

Fee
4. The Title is, [at the Commitment Date, vested in:](#)

Snipe Equipment, LLC
5. The Land is described as follows:

See Exhibit "A" attached hereto and made a part hereof

This page is only a part of a 2016 ALTA® Commitment for Title Insurance issued by First American Title Insurance Company. This Commitment is not valid without the Notice; the Commitment to Issue Policy; the Commitment Conditions; Schedule A; Schedule B, Part I-Requirements; Schedule B, Part II-Exceptions.

Copyright 2006-2016 American Land Title Association. All rights reserved.

The use of this Form (or any derivative thereof) is restricted to ALTA licensees and ALTA members in good standing as of the date of use. All other uses are prohibited. Reprinted under license from the American Land Title Association.



First American

Schedule BI & BII

ALTA Commitment for Title Insurance

ISSUED BY

First American Title Insurance Company

File No: NCS-1071390-SA1

Commitment No.: NCS-1071390-SA1

SCHEDULE B, PART I

Requirements

All of the following Requirements must be met:

- A. The Proposed Insured must notify the Company in writing of the name of any party not referred to in this Commitment who will obtain an interest in the Land or who will make a loan on the Land. The Company may then make additional Requirements or Exceptions.
- B. Pay the agreed amount for the estate or interest to be insured.
- C. Pay the premiums, fees, and charges for the Policy to the Company.
- D. Documents satisfactory to the Company that convey the Title or create the Mortgage to be insured, or both, must be properly authorized, executed, delivered, and recorded in the Public Records.
- E. Releases(s) or Reconveyance(s) of Item(s): 18
- F. Other: None
- G. You must give us the following information:
 - a. Any off record leases, surveys, etc.
 - b. Statement(s) of Identity, all parties.
 - c. Other: None

The following additional requirements, as indicated by "X", must be met:

- H. Provide information regarding any off-record matters, which may include, but are not limited to: leases, recent works of improvement, or commitment statements in effect under the Environmental Responsibility Acceptance Act, Civil Code Section 850, et seq.

The Company's Owner's Affidavit form (as provided by the company) must be completed and submitted prior to close in order to satisfy this requirement. This Commitment will then be subject to such further exceptions and/or requirements as may be deemed necessary.

- I. An ALTA/NSPS survey of recent date, which complies with the current minimum standard detail requirements for ALTA/NSPS land title surveys, must be submitted to the Company for review. This Commitment will then be subject to such further exceptions and/or requirements as may be deemed necessary.

This page is only a part of a 2016 ALTA® Commitment for Title Insurance issued by First American Title Insurance Company. This Commitment is not valid without the Notice; the Commitment to Issue Policy; the Commitment Conditions; Schedule A; Schedule B, Part I-Requirements; Schedule B, Part II-Exceptions.

Copyright 2006-2016 American Land Title Association. All rights reserved.

The use of this Form (or any derivative thereof) is restricted to ALTA licensees and ALTA members in good standing as of the date of use. All other uses are prohibited. Reprinted under license from the American Land Title Association.

- J. The following LLC documentation is required from:
- (i) a copy of the Articles of Organization
 - (ii) a copy of the Operating Agreement, if applicable
 - (iii) a Certificate of Good Standing and/or other evidence of current Authority to Conduct Business within the State
 - (iv) express Company Consent to the current transaction
- K. The following partnership documentation is required :
- (i) a copy of the partnership agreement, including all applicable amendments thereto
 - (ii) a Certificate of Good Standing and/or other evidence of current Authority to Conduct Business within the State
 - (iii) express Partnership Consent to the current transaction
- L. The following corporation documentation is required:
- (i) a copy of the Articles of Incorporation
 - (ii) a copy of the Bylaws, including all applicable Amendments thereto
 - (iii) a Certificate of Good Standing and/or other evidence of current Authority to Conduct Business within the State
 - (iv) express Corporate Resolution consenting to the current transaction
- M. Based upon the Company's review of that certain partnership/operating agreement dated **Not disclosed** for the proposed insured herein, the following requirements must be met: Any further amendments to said agreement must be submitted to the Company, together with an affidavit from one of the general partners or members stating that it is a true copy, that said partnership or limited liability company is in full force and effect, and that there have been no further amendments to the agreement. This Commitment will then be subject to such further requirements as may be deemed necessary.
- N. A copy of the complete lease, as referenced in Schedule A, #3 herein, together with any amendments and/or assignments thereto, must be submitted to the Company for review, along with an affidavit executed by the present lessee stating that it is a true copy, that the lease is in full force and effect, and that there have been no further amendments to the lease. This Commitment will then be subject to such further requirements as may be deemed necessary.
- O. Approval from the Company's Underwriting Department must be obtained for issuance of the policy contemplated herein and any endorsements requested thereunder. This Commitment will then be subject to such further requirements as may be required to obtain such approval.
- P. Potential additional requirements, if ALTA Extended coverage is contemplated hereunder, and work on the land has commenced prior to close, some or all of the following requirements, and any other requirements which may be deemed necessary, may need to be met:
- Q. The Company's "Indemnity Agreement I" must be executed by the appropriate parties.

This page is only a part of a 2016 ALTA® Commitment for Title Insurance issued by First American Title Insurance Company. This Commitment is not valid without the Notice; the Commitment to Issue Policy; the Commitment Conditions; Schedule A; Schedule B, Part I-Requirements; Schedule B, Part II-Exceptions.

Copyright 2006-2016 American Land Title Association. All rights reserved.

The use of this Form (or any derivative thereof) is restricted to ALTA licensees and ALTA members in good standing as of the date of use. All other uses are prohibited. Reprinted under license from the American Land Title Association.

- R. Financial statements from the appropriate parties must be submitted to the Company for review.
- S. A copy of the construction contract must be submitted to the Company for review.
- T. An inspection of the Land must be performed by the Company for verification of the phase of construction.
- U. The Company's "Mechanic's Lien Risk Addendum" form must be completed by a Company employee, based upon information furnished by the appropriate parties involved.

This page is only a part of a 2016 ALTA® Commitment for Title Insurance issued by First American Title Insurance Company. This Commitment is not valid without the Notice; the Commitment to Issue Policy; the Commitment Conditions; Schedule A; Schedule B, Part I-Requirements; Schedule B, Part II-Exceptions.

Copyright 2006-2016 American Land Title Association. All rights reserved.

The use of this Form (or any derivative thereof) is restricted to ALTA licensees and ALTA members in good standing as of the date of use. All other uses are prohibited. Reprinted under license from the American Land Title Association.



First American

Schedule BI & BII (Cont.)

ALTA Commitment for Title Insurance

ISSUED BY

First American Title Insurance Company

File No: NCS-1071390-SA1

Commitment No.: NCS-1071390-SA1

SCHEDULE B, PART II

Exceptions

THIS COMMITMENT DOES NOT REPUBLISH ANY COVENANT, CONDITION, RESTRICTION, OR LIMITATION CONTAINED IN ANY DOCUMENT REFERRED TO IN THIS COMMITMENT TO THE EXTENT THAT THE SPECIFIC COVENANT, CONDITION, RESTRICTION, OR LIMITATION VIOLATES STATE OR FEDERAL LAW BASED ON RACE, COLOR, RELIGION, SEX, SEXUAL ORIENTATION, GENDER IDENTITY, HANDICAP, FAMILIAL STATUS, OR NATIONAL ORIGIN.

The Policy will not insure against loss or damage resulting from the terms and provisions of any lease or easement identified in Schedule A, and will include the following Exceptions unless cleared to the satisfaction of the Company:

1. Any defect, lien, encumbrance, adverse claim, or other matter that appears for the first time in the Public Records or is created, attaches, or is disclosed between the Commitment Date and the date on which all of the Schedule B, Part I-Requirements are met.
2. (a) Taxes or assessments that are not shown as existing liens by the records of any taxing authority that levies taxes or assessments on real property or by the Public Records; (b) proceedings by a public agency that may result in taxes or assessments, or notices of such proceedings, whether or not shown by the records of such agency or by the Public Records.
3. Any facts, rights, interests, or claims that are not shown by the Public Records but that could be ascertained by an inspection of the Land or that may be asserted by persons in possession of the Land.
4. Easements, liens or encumbrances, or claims thereof, not shown by the Public Records.
5. Any encroachment, encumbrance, violation, variation, or adverse circumstance affecting the Title that would be disclosed by an accurate and complete land survey of the Land and not shown by the Public Records.
6. (a) Unpatented mining claims; (b) reservations or exceptions in patents or in Acts authorizing the issuance thereof; (c) water rights, claims or title to water, whether or not the matters excepted under (a), (b), or (c) are shown by the Public Records.
7. General and special taxes and assessments for the fiscal year 2021-2022, a lien not yet due or payable.
8. The lien of supplemental taxes, if any, assessed pursuant to Chapter 3.5 commencing with Section 75 of the California Revenue and Taxation Code.

This page is only a part of a 2016 ALTA® Commitment for Title Insurance issued by First American Title Insurance Company. This Commitment is not valid without the Notice; the Commitment to Issue Policy; the Commitment Conditions; Schedule A; Schedule B, Part I-Requirements; Schedule B, Part II-Exceptions.

Copyright 2006-2016 American Land Title Association. All rights reserved.

The use of this Form (or any derivative thereof) is restricted to ALTA licensees and ALTA members in good standing as of the date of use. All other uses are prohibited. Reprinted under license from the American Land Title Association.

9. An easement for pipelines and incidental purposes, recorded December 17, 1963 as [Book 6049, Page 644](#) and March 2, 1964 in [Book 6099, Page 812](#), both of Official Records.
 In Favor of: East San Bernardino County Water District
 Affects: The South 5 feet of said land
- (Affects Parcel 3)
10. An easement for highway and road and incidental purposes, recorded April 16, 1964 as [Book 6129, Page 817](#) of Official Records.
 In Favor of: County of San Bernardino
 Affects: The Northerly 8.75 feet of said land
- (Affects Parcel 3)
11. An easement for construct and maintain thereon and therein pipes, conduits, storm drains, poles, wires, telephone and telegraph service, sewerage and storm waters and incidental purposes in the document recorded as [Book 740, Page 324](#) of Official Records.
- (Affects Parcel 2)
12. The effect of a map purporting to show the land and other property, filed [Book 44, Page 90](#) of Record of Surveys.
- (Affects Parcel 1)
13. An easement for roads and drainage and public utility and incidental purposes, recorded October 28, 1994 as Instrument No. [94439780](#) of Official Records.
 In Favor of: The City of Highland, a Municipal Corporation
 Affects: Said Land
- (Affects Parcel 3)
14. The effect of a map purporting to show the land and other property, filed [Book 101, Page 22](#) of Record of Surveys.
- (Affects Parcel 3)
15. The effect of a map purporting to show the land and other property, filed [Book 101, Page 67](#) of Record of Surveys.
- (Affects Parcel 2)
16. An easement for public utility and incidental purposes, recorded January 16, 1996 as Instrument No. [19960013930](#) of Official Records.
 In Favor of: City of Highland, a Municipal Corporation
 Affects: as described therein
- (Affects Parcel 2)

This page is only a part of a 2016 ALTA® Commitment for Title Insurance issued by First American Title Insurance Company. This Commitment is not valid without the Notice; the Commitment to Issue Policy; the Commitment Conditions; Schedule A; Schedule B, Part I-Requirements; Schedule B, Part II-Exceptions.

Copyright 2006-2016 American Land Title Association. All rights reserved.

The use of this Form (or any derivative thereof) is restricted to ALTA licensees and ALTA members in good standing as of the date of use. All other uses are prohibited. Reprinted under license from the American Land Title Association.

17. An easement for underground electrical supply systems and communication systems and incidental purposes, recorded June 29, 2005 as Instrument No. [2005-0463986](#) of Official Records.
In Favor of: Southern California Edison Company, a Corporation
Affects: a Portion of Said Land

(Affects Lot 52 Parcel 1)

18. Any lien, assessment, and /or violation or enforcement of any law, ordinance, permit or governmental regulation arising from the document entitled Notice of Lien - Fire Hazard Abatement recorded October 15, 2012 as Instrument No. [2012-426982](#) of Official Records.

(Affects Parcel 2)

19. An easement for roads, drainage and public utility and incidental purposes, recorded February, 27, 2014 as Instrument No. [2014-0074876](#) of Official Records.
In Favor of: City of Highland, a Municipal Corporation
Affects: as described therein

(Affects Parcel 2)

20. An easement for roads, drainage and public utility and incidental purposes, recorded April 14, 2016 as Instrument No. [2016-0139782](#) of Official Records.
In Favor of: City of Highland, a Municipal Corporation
Affects: as described therein

(Affects Parcel 1)

21. We find no outstanding voluntary liens of record affecting subject property. An inquiry should be made concerning the existence of any unrecorded lien or other indebtedness which could give rise to any security interest in the subject property.
22. Any facts, rights, interests or claims which would be disclosed by a correct ALTA/NSPS survey.
23. Water rights, claims or title to water, whether or not shown by the public records.
24. Rights of parties in possession.

This page is only a part of a 2016 ALTA® Commitment for Title Insurance issued by First American Title Insurance Company. This Commitment is not valid without the Notice; the Commitment to Issue Policy; the Commitment Conditions; Schedule A; Schedule B, Part I-Requirements; Schedule B, Part II-Exceptions.

Copyright 2006-2016 American Land Title Association. All rights reserved.

The use of this Form (or any derivative thereof) is restricted to ALTA licensees and ALTA members in good standing as of the date of use. All other uses are prohibited. Reprinted under license from the American Land Title Association.

ALERT - CA Senate Bill 2 imposes an additional fee of \$75 up to \$225 at the time of recording on certain transactions effective January 1, 2018. Please contact your First American Title representative for more information on how this may affect your closing.

1. Taxes for proration purposes only for the fiscal year 2020-2021.

First Installment: \$647.48, PAID
Second Installment: \$647.46, PAID
Tax Rate Area: 018042
APN: 1192-631-09-0-000

(Affects Parcel 2)

2. Taxes for proration purposes only for the fiscal year 2020-2021.

First Installment: \$1,280.90, PAID
Second Installment: \$1,280.90, PAID
Tax Rate Area: 018042
APN: 1192-631-13-0-000

(Affects Parcel 3)

3. Taxes for proration purposes only for the fiscal year 2020-2021.

First Installment: \$634.30, PAID
Second Installment: \$634.27, PAID
Tax Rate Area: 018042
APN: 1192-631-22-0-000

(Affects Lot 52 of Parcel 1)

4. Taxes for proration purposes only for the fiscal year 2020-2021.

First Installment: \$634.30, PAID
Second Installment: \$634.27, PAID
Tax Rate Area: 018042
APN: 1192-631-23-0-000

(Affects Lot 53 of Parcel 1)

5. According to the latest available equalized assessment roll in the office of the county tax assessor, there is located on the land a(n) Commercial Structure known as 27075 5th Street, Highland, CA.

(Affects Parcel 3)

6. The property covered by this report is vacant land.

(Affects Parcels 1 and 2)

This page is only a part of a 2016 ALTA® Commitment for Title Insurance issued by First American Title Insurance Company. This Commitment is not valid without the Notice; the Commitment to Issue Policy; the Commitment Conditions; Schedule A; Schedule B, Part I-Requirements; Schedule B, Part II-Exceptions.

Copyright 2006-2016 American Land Title Association. All rights reserved.

The use of this Form (or any derivative thereof) is restricted to ALTA licensees and ALTA members in good standing as of the date of use. All other uses are prohibited. Reprinted under license from the American Land Title Association.

7. According to the public records, there has been no conveyance of the land within a period of twenty-four months prior to the date of this report, except as follows:

None

8. This preliminary report/commitment was prepared based upon an application for a policy of title insurance that identified land by street address or assessor's parcel number only. It is the responsibility of the applicant to determine whether the land referred to herein is in fact the land that is to be described in the policy or policies to be issued.

The map attached, if any, may or may not be a survey of the land depicted thereon. First American Title Insurance Company expressly disclaims any liability for loss or damage which may result from reliance on this map except to the extent coverage for such loss or damage is expressly provided by the terms and provisions of this Commitment or the Policy, if any, to which the map is attached.

This page is only a part of a 2016 ALTA® Commitment for Title Insurance issued by First American Title Insurance Company. This Commitment is not valid without the Notice; the Commitment to Issue Policy; the Commitment Conditions; Schedule A; Schedule B, Part I-Requirements; Schedule B, Part II-Exceptions.

Copyright 2006-2016 American Land Title Association. All rights reserved.

The use of this Form (or any derivative thereof) is restricted to ALTA licensees and ALTA members in good standing as of the date of use. All other uses are prohibited. Reprinted under license from the American Land Title Association.



First American

ISSUED BY

First American Title Insurance Company

File No: NCS-1071390-SA1

Exhibit A

File No.: NCS-1071390-SA1

The Land referred to herein below is situated in the City of Highland, County of San Bernardino, State of California, and is described as follows:

PARCEL 1:

LOTS 52 AND 53 OF TRACT NO. 2060, BLUE RIBBON FARMS, IN THE CITY OF HIGHLAND, COUNTY OF SAN BERNARDINO, STATE OF CALIFORNIA, AS PER MAP RECORDED IN [BOOK 29, PAGE 65](#) OF MAPS, IN THE OFFICE OF THE COUNTY RECORDER OF SAID COUNTY.

PARCEL 2:

THAT PORTION OF THE SOUTH 1/2 OF LOT 36 OF TRACT NO. 2060, BLUE RIBBON FARMS, IN THE CITY OF HIGHLAND, COUNTY OF SAN BERNARDINO, STATE OF CALIFORNIA, AS PER MAP RECORDED IN [BOOK 29, PAGE 65](#) OF MAPS, IN THE OFFICE OF THE COUNTY RECORDER OF SAID COUNTY.

EXCEPTING THEREFROM THE INTEREST IN AND TO ONE 82-1/2 FOOT WIDTH STRIP OF LAND ACQUIRED BY THE COUNTY OF SAN BERNARDINO BY DEED RECORDED SEPTEMBER 27, 1947, IN [BOOK 2123, PAGE 231](#) OF OFFICIAL RECORDS, RECORDS OF SAID COUNTY.

PARCEL 3:

THE SOUTH 1/2 OF LOT 33, TRACT NO. 2060, BLUE RIBBON FARMS, AS PER MAP RECORDED IN [BOOK 29 OF MAPS, PAGE 65](#), RECORDS OF SAID COUNTY.

EXCEPTING THEREFROM THAT PORTION THEREOF DEEDED TO THE COUNTY OF SAN BERNARDINO, A BODY CORPORATE AND POLITIC OF THE STATE OF CALIFORNIA, BY DEED DATED OCTOBER 20, 1947 AND RECORDED IN THE OFFICE OF THE COUNTY RECORDER OF SAID COUNTY, IN [BOOK 2091, PAGE 221](#), OFFICIAL RECORDS, SAID PORTION SO EXCEPTED AND DEEDED BEING DESCRIBED AS A STRIP OF LAND 82.5 FEET IN WIDTH ACROSS SAID LOT 33, ABOVE BEING 41.25 FEET IN WIDTH ON EACH SIDE OF A CENTER LINE WHICH ENTERS SAID LOT AT A POINT ON ITS WEST LINE DISTANT 189.61 FEET SOUTHERLY FROM ITS NORTHWEST CORNER, AND RUNS THENCE SOUTH 85° 02' 30" EAST 100 FEET MORE OR LESS, TO THE POINT OF EXIT ON THE EAST LINE OF SAID LOT, DISTANT 191.76 FEET SOUTHERLY FROM THE NORTHEAST CORNER OF SAID LOT 33.

For conveyancing purposes only: APN 1192-631-09-0-000 (Affects Parcel 2)

1192-631-13-0-000 (Affects Parcel 3)

1192-631-22-0-000 (Affects Lot 52 of Parcel 1)

1192-631-23-0-000 (Affects Lot 53 of Parcel 1)

This page is only a part of a 2016 ALTA® Commitment for Title Insurance issued by First American Title Insurance Company. This Commitment is not valid without the Notice; the Commitment to Issue Policy; the Commitment Conditions; Schedule A; Schedule B, Part I-Requirements; Schedule B, Part II-Exceptions.

Copyright 2006-2016 American Land Title Association. All rights reserved.

The use of this Form (or any derivative thereof) is restricted to ALTA licensees and ALTA members in good standing as of the date of use. All other uses are prohibited. Reprinted under license from the American Land Title Association.



First American

Commitment

ALTA Commitment for Title Insurance

ISSUED BY

First American Title Insurance Company

File No: NCS-1069758-7-SA1

COMMITMENT FOR TITLE INSURANCE

Issued By

FIRST AMERICAN TITLE INSURANCE COMPANY

NOTICE

IMPORTANT-READ CAREFULLY: THIS COMMITMENT IS AN OFFER TO ISSUE ONE OR MORE TITLE INSURANCE POLICIES. ALL CLAIMS OR REMEDIES SOUGHT AGAINST THE COMPANY INVOLVING THE CONTENT OF THIS COMMITMENT OR THE POLICY MUST BE BASED SOLELY IN CONTRACT.

THIS COMMITMENT IS NOT AN ABSTRACT OF TITLE, REPORT OF THE CONDITION OF TITLE, LEGAL OPINION, OPINION OF TITLE, OR OTHER REPRESENTATION OF THE STATUS OF TITLE. THE PROCEDURES USED BY THE COMPANY TO DETERMINE INSURABILITY OF THE TITLE, INCLUDING ANY SEARCH AND EXAMINATION, ARE PROPRIETARY TO THE COMPANY, WERE PERFORMED SOLELY FOR THE BENEFIT OF THE COMPANY, AND CREATE NO EXTRACTIONAL LIABILITY TO ANY PERSON, INCLUDING A PROPOSED INSURED.

THE COMPANY'S OBLIGATION UNDER THIS COMMITMENT IS TO ISSUE A POLICY TO A PROPOSED INSURED IDENTIFIED IN SCHEDULE A IN ACCORDANCE WITH THE TERMS AND PROVISIONS OF THIS COMMITMENT. THE COMPANY HAS NO LIABILITY OR OBLIGATION INVOLVING THE CONTENT OF THIS COMMITMENT TO ANY OTHER PERSON.

COMMITMENT TO ISSUE POLICY

Subject to the Notice; Schedule B, Part I-Requirements; Schedule B, Part II-Exceptions; and the Commitment Conditions, ***First American Title Insurance Company***, a Nebraska Corporation (the "Company"), commits to issue the Policy according to the terms and provisions of this Commitment. This Commitment is effective as of the Commitment Date shown in Schedule A for each Policy described in Schedule A, only when the Company has entered in Schedule A both the specified dollar amount as the Proposed Policy Amount and the name of the Proposed Insured.

If all of the Schedule B, Part I-Requirements have not been met within six months after the Commitment Date, this Commitment terminates and the Company's liability and obligation end.

First American Title Insurance Company

Dennis J. Gilmore, President

Greg L. Smith, Secretary

If this jacket was created electronically, it constitutes an original document.

This page is only a part of a 2016 ALTA® Commitment for Title Insurance issued by First American Title Insurance Company. This Commitment is not valid without the Notice; the Commitment to Issue Policy; the Commitment Conditions; Schedule A; Schedule B, Part I-Requirements; Schedule B, Part II-Exceptions.

Copyright 2006-2016 American Land Title Association. All rights reserved.

The use of this Form (or any derivative thereof) is restricted to ALTA licensees and ALTA members in good standing as of the date of use. All other uses are prohibited. Reprinted under license from the American Land Title Association.

COMMITMENT CONDITIONS

1. DEFINITIONS

- (a) "Knowledge" or "Known": Actual or imputed knowledge, but not constructive notice imparted by the Public Records.
- (b) "Land": The land described in Schedule A and affixed improvements that by law constitute real property. The term "Land" does not include any property beyond the lines of the area described in Schedule A, nor any right, title, interest, estate, or easement in abutting streets, roads, avenues, alleys, lanes, ways, or waterways, but this does not modify or limit the extent that a right of access to and from the Land is to be insured by the Policy.
- (c) "Mortgage": A mortgage, deed of trust, or other security instrument, including one evidenced by electronic means authorized by law.
- (d) "Policy": Each contract of title insurance, in a form adopted by the American Land Title Association, issued or to be issued by the Company pursuant to this Commitment.
- (e) "Proposed Insured": Each person identified in Schedule A as the Proposed Insured of each Policy to be issued pursuant to this Commitment.
- (f) "Proposed Policy Amount": Each dollar amount specified in Schedule A as the Proposed Policy Amount of each Policy to be issued pursuant to this Commitment.
- (g) "Public Records": Records established under state statutes at the Commitment Date for the purpose of imparting constructive notice of matters relating to real property to purchasers for value and without Knowledge.
- (h) "Title": The estate or interest described in Schedule A.

2. If all of the Schedule B, Part I—Requirements have not been met within the time period specified in the Commitment to Issue Policy, this Commitment terminates and the Company's liability and obligation end.

3. The Company's liability and obligation is limited by and this Commitment is not valid without:

- (a) the Notice;
- (b) the Commitment to Issue Policy;
- (c) the Commitment Conditions;
- (d) Schedule A;
- (e) Schedule B, Part I—Requirements; and
- (f) Schedule B, Part II—Exceptions.

4. COMPANY'S RIGHT TO AMEND

The Company may amend this Commitment at any time. If the Company amends this Commitment to add a defect, lien, encumbrance, adverse claim, or other matter recorded in the Public Records prior to the Commitment Date, any liability of the Company is limited by Commitment Condition 5. The Company shall not be liable for any other amendment to this Commitment.

5. LIMITATIONS OF LIABILITY

- (a) The Company's liability under Commitment Condition 4 is limited to the Proposed Insured's actual expense incurred in the interval between the Company's delivery to the Proposed Insured of the Commitment and the delivery of the amended Commitment, resulting from the Proposed Insured's good faith reliance to:
 - (i) comply with the Schedule B, Part I—Requirements;
 - (ii) eliminate, with the Company's written consent, any Schedule B, Part II—Exceptions; or
 - (iii) acquire the Title or create the Mortgage covered by this Commitment.
- (b) The Company shall not be liable under Commitment Condition 5(a) if the Proposed Insured requested the amendment or had Knowledge of the matter and did not notify the Company about it in writing.
- (c) The Company will only have liability under Commitment Condition 4 if the Proposed Insured would not have incurred the expense had the Commitment included the added matter when the Commitment was first delivered to the Proposed Insured.
- (d) The Company's liability shall not exceed the lesser of the Proposed Insured's actual expense incurred in good faith and described in Commitment Conditions 5(a)(i) through 5(a)(iii) or the Proposed Policy Amount.
- (e) The Company shall not be liable for the content of the Transaction Identification Data, if any.
- (f) In no event shall the Company be obligated to issue the Policy referred to in this Commitment unless all of the Schedule B, Part I—Requirements have been met to the satisfaction of the Company.
- (g) In any event, the Company's liability is limited by the terms and provisions of the Policy.

This page is only a part of a 2016 ALTA® Commitment for Title Insurance issued by First American Title Insurance Company. This Commitment is not valid without the Notice; the Commitment to Issue Policy; the Commitment Conditions; Schedule A; Schedule B, Part I-Requirements; Schedule B, Part II-Exceptions.

Copyright 2006-2016 American Land Title Association. All rights reserved.

The use of this Form (or any derivative thereof) is restricted to ALTA licensees and ALTA members in good standing as of the date of use. All other uses are prohibited. Reprinted under license from the American Land Title Association.

6. LIABILITY OF THE COMPANY MUST BE BASED ON THIS COMMITMENT

- (a) Only a Proposed Insured identified in Schedule A, and no other person, may make a claim under this Commitment.
- (b) Any claim must be based in contract and must be restricted solely to the terms and provisions of this Commitment.
- (c) Until the Policy is issued, this Commitment, as last revised, is the exclusive and entire agreement between the parties with respect to the subject matter of this Commitment and supersedes all prior commitment negotiations, representations, and proposals of any kind, whether written or oral, express or implied, relating to the subject matter of this Commitment.
- (d) The deletion or modification of any Schedule B, Part II—Exception does not constitute an agreement or obligation to provide coverage beyond the terms and provisions of this Commitment or the Policy.
- (e) Any amendment or endorsement to this Commitment must be in writing and authenticated by a person authorized by the Company.
- (f) When the Policy is issued, all liability and obligation under this Commitment will end and the Company's only liability will be under the Policy.

7. IF THIS COMMITMENT HAS BEEN ISSUED BY AN ISSUING AGENT

The issuing agent is the Company's agent only for the limited purpose of issuing title insurance commitments and policies. The issuing agent is not the Company's agent for the purpose of providing closing or settlement services.

8. PRO-FORMA POLICY

The Company may provide, at the request of a Proposed Insured, a pro-forma policy illustrating the coverage that the Company may provide. A pro-forma policy neither reflects the status of Title at the time that the pro-forma policy is delivered to a Proposed Insured, nor is it a commitment to insure.

9. ARBITRATION

Arbitration provision intentionally removed.

This page is only a part of a 2016 ALTA® Commitment for Title Insurance issued by First American Title Insurance Company. This Commitment is not valid without the Notice; the Commitment to Issue Policy; the Commitment Conditions; Schedule A; Schedule B, Part I-Requirements; Schedule B, Part II-Exceptions.

Copyright 2006-2016 American Land Title Association. All rights reserved.

The use of this Form (or any derivative thereof) is restricted to ALTA licensees and ALTA members in good standing as of the date of use. All other uses are prohibited. Reprinted under license from the American Land Title Association.



First American

Schedule A

ALTA Commitment for Title Insurance

ISSUED BY

First American Title Insurance Company

File No: NCS-1069758-7-SA1

Transaction Identification Data for reference only:

Issuing Agent: First American Title Insurance Company National Commercial Services

Commitment No.: NCS-1069758-7-SA1

Property Address: 26998 3rd Street, Highland, CA

Revision No.: 01

Issuing Office: 18500 Von Karman Ave, Suite 600, Irvine, CA 92612

Issuing Office File No.: NCS-1069758-7-SA1

Escrow Officer/Assistant: Daniel Bell/Steven Sinohui

Phone: (949)885-2448/(949)885-2469

Email: dbell@firstam.com/ssinohui@firstam.com

Title Officer/Title Officer: Jeffery Paschal/Candyce Vega

Phone: (949)885-2481/(949)885-2443

Email: JPaschal@firstam.com/CVega@firstam.com

SCHEDULE A

1. Commitment Date: July 13, 2021 at 7:30 AM
2. Policy to be issued:
 - (a) 2006 ALTA® Standard Owner Policy
Proposed Insured: Lake Creek Industrial LLC
Proposed Policy Amount: \$ 2,900,000.00
 - (b) 2006 ALTA® Policy
Proposed Insured:
Proposed Policy Amount: \$
 - (c) 2006 ALTA® Policy
Proposed Insured:
Proposed Policy Amount: \$
3. The estate or interest in the Land described or referred to in this Commitment is

Fee
4. The Title is, [at the Commitment Date, vested in:](#)

Warren Del Tuttle, trustee of the Tuttle Trust dated April 6, 2021
5. The Land is described as follows:

See Exhibit "A" attached hereto and made a part hereof

This page is only a part of a 2016 ALTA® Commitment for Title Insurance issued by First American Title Insurance Company. This Commitment is not valid without the Notice; the Commitment to Issue Policy; the Commitment Conditions; Schedule A; Schedule B, Part I-Requirements; Schedule B, Part II-Exceptions.

Copyright 2006-2016 American Land Title Association. All rights reserved.

The use of this Form (or any derivative thereof) is restricted to ALTA licensees and ALTA members in good standing as of the date of use. All other uses are prohibited. Reprinted under license from the American Land Title Association.



First American

Schedule BI & BII

ALTA Commitment for Title Insurance

ISSUED BY

First American Title Insurance Company

File No: NCS-1069758-7-SA1

Commitment No.: NCS-1069758-7-SA1

SCHEDULE B, PART I

Requirements

All of the following Requirements must be met:

- A. The Proposed Insured must notify the Company in writing of the name of any party not referred to in this Commitment who will obtain an interest in the Land or who will make a loan on the Land. The Company may then make additional Requirements or Exceptions.
- B. Pay the agreed amount for the estate or interest to be insured.
- C. Pay the premiums, fees, and charges for the Policy to the Company.
- D. Documents satisfactory to the Company that convey the Title or create the Mortgage to be insured, or both, must be properly authorized, executed, delivered, and recorded in the Public Records.
- E. Releases(s) or Reconveyance(s) of Item(s): 10 and 14
- F. Other: None
- G. You must give us the following information:
 - a. Any off record leases, surveys, etc.
 - b. Statement(s) of Identity, all parties.
 - c. Other:

With respect to the trust referred to in the vesting:

- a. A certification pursuant to Section 18100.5 of the California Probate Code in a form satisfactory to the Company.
- b. Copies of those excerpts from the original trust documents and amendments thereto which designate the trustee and confer upon the trustee the power to act in the pending transaction.
- c. Other requirements which the Company may impose following its review of the material required herein and other information which the Company may require.

The following additional requirements, as indicated by "X", must be met:

- H. Provide information regarding any off-record matters, which may include, but are not limited to: leases, recent works of improvement, or commitment statements in effect under the Environmental Responsibility Acceptance Act, Civil Code Section 850, et seq.

This page is only a part of a 2016 ALTA® Commitment for Title Insurance issued by First American Title Insurance Company. This Commitment is not valid without the Notice; the Commitment to Issue Policy; the Commitment Conditions; Schedule A; Schedule B, Part I-Requirements; Schedule B, Part II-Exceptions.

Copyright 2006-2016 American Land Title Association. All rights reserved.

The use of this Form (or any derivative thereof) is restricted to ALTA licensees and ALTA members in good standing as of the date of use. All other uses are prohibited. Reprinted under license from the American Land Title Association.

The Company's Owner's Affidavit form (as provided by the company) must be completed and submitted prior to close in order to satisfy this requirement. This Commitment will then be subject to such further exceptions and/or requirements as may be deemed necessary.

- I. An ALTA/NSPS survey of recent date, which complies with the current minimum standard detail requirements for ALTA/NSPS land title surveys, must be submitted to the Company for review. This Commitment will then be subject to such further exceptions and/or requirements as may be deemed necessary.

- J. The following LLC documentation is required from:
 - (i) a copy of the Articles of Organization
 - (ii) a copy of the Operating Agreement, if applicable
 - (iii) a Certificate of Good Standing and/or other evidence of current Authority to Conduct Business within the State
 - (iv) express Company Consent to the current transaction

- K. The following partnership documentation is required :
 - (i) a copy of the partnership agreement, including all applicable amendments thereto
 - (ii) a Certificate of Good Standing and/or other evidence of current Authority to Conduct Business within the State
 - (iii) express Partnership Consent to the current transaction

- L. The following corporation documentation is required:
 - (i) a copy of the Articles of Incorporation
 - (ii) a copy of the Bylaws, including all applicable Amendments thereto
 - (iii) a Certificate of Good Standing and/or other evidence of current Authority to Conduct Business within the State
 - (iv) express Corporate Resolution consenting to the current transaction

- M. Based upon the Company's review of that certain partnership/operating agreement dated **Not disclosed** for the proposed insured herein, the following requirements must be met: Any further amendments to said agreement must be submitted to the Company, together with an affidavit from one of the general partners or members stating that it is a true copy, that said partnership or limited liability company is in full force and effect, and that there have been no further amendments to the agreement. This Commitment will then be subject to such further requirements as may be deemed necessary.

- N. A copy of the complete lease, as referenced in Schedule A, #3 herein, together with any amendments and/or assignments thereto, must be submitted to the Company for review, along with an affidavit executed by the present lessee stating that it is a true copy, that the lease is in full force and effect, and that there have been no further amendments to the lease. This Commitment will then be subject to such further requirements as may be deemed necessary.

This page is only a part of a 2016 ALTA® Commitment for Title Insurance issued by First American Title Insurance Company. This Commitment is not valid without the Notice; the Commitment to Issue Policy; the Commitment Conditions; Schedule A; Schedule B, Part I-Requirements; Schedule B, Part II-Exceptions.

Copyright 2006-2016 American Land Title Association. All rights reserved.

The use of this Form (or any derivative thereof) is restricted to ALTA licensees and ALTA members in good standing as of the date of use. All other uses are prohibited. Reprinted under license from the American Land Title Association.

- O. Approval from the Company's Underwriting Department must be obtained for issuance of the policy contemplated herein and any endorsements requested thereunder. This Commitment will then be subject to such further requirements as may be required to obtain such approval.
- P. Potential additional requirements, if ALTA Extended coverage is contemplated hereunder, and work on the land has commenced prior to close, some or all of the following requirements, and any other requirements which may be deemed necessary, may need to be met:
- Q. The Company's "Indemnity Agreement I" must be executed by the appropriate parties.
- R. Financial statements from the appropriate parties must be submitted to the Company for review.
- S. A copy of the construction contract must be submitted to the Company for review.
- T. An inspection of the Land must be performed by the Company for verification of the phase of construction.
- U. The Company's "Mechanic's Lien Risk Addendum" form must be completed by a Company employee, based upon information furnished by the appropriate parties involved.

This page is only a part of a 2016 ALTA® Commitment for Title Insurance issued by First American Title Insurance Company. This Commitment is not valid without the Notice; the Commitment to Issue Policy; the Commitment Conditions; Schedule A; Schedule B, Part I-Requirements; Schedule B, Part II-Exceptions.

Copyright 2006-2016 American Land Title Association. All rights reserved.

The use of this Form (or any derivative thereof) is restricted to ALTA licensees and ALTA members in good standing as of the date of use. All other uses are prohibited. Reprinted under license from the American Land Title Association.



First American

Schedule BI & BII (Cont.)

ALTA Commitment for Title Insurance

ISSUED BY

First American Title Insurance Company

File No: NCS-1069758-7-SA1

Commitment No.: NCS-1069758-7-SA1

SCHEDULE B, PART II

Exceptions

THIS COMMITMENT DOES NOT REPUBLISH ANY COVENANT, CONDITION, RESTRICTION, OR LIMITATION CONTAINED IN ANY DOCUMENT REFERRED TO IN THIS COMMITMENT TO THE EXTENT THAT THE SPECIFIC COVENANT, CONDITION, RESTRICTION, OR LIMITATION VIOLATES STATE OR FEDERAL LAW BASED ON RACE, COLOR, RELIGION, SEX, SEXUAL ORIENTATION, GENDER IDENTITY, HANDICAP, FAMILIAL STATUS, OR NATIONAL ORIGIN.

The Policy will not insure against loss or damage resulting from the terms and provisions of any lease or easement identified in Schedule A, and will include the following Exceptions unless cleared to the satisfaction of the Company:

1. Any defect, lien, encumbrance, adverse claim, or other matter that appears for the first time in the Public Records or is created, attaches, or is disclosed between the Commitment Date and the date on which all of the Schedule B, Part I-Requirements are met.
2. (a) Taxes or assessments that are not shown as existing liens by the records of any taxing authority that levies taxes or assessments on real property or by the Public Records; (b) proceedings by a public agency that may result in taxes or assessments, or notices of such proceedings, whether or not shown by the records of such agency or by the Public Records.
3. Any facts, rights, interests, or claims that are not shown by the Public Records but that could be ascertained by an inspection of the Land or that may be asserted by persons in possession of the Land.
4. Easements, liens or encumbrances, or claims thereof, not shown by the Public Records.
5. Any encroachment, encumbrance, violation, variation, or adverse circumstance affecting the Title that would be disclosed by an accurate and complete land survey of the Land and not shown by the Public Records.
6. (a) Unpatented mining claims; (b) reservations or exceptions in patents or in Acts authorizing the issuance thereof; (c) water rights, claims or title to water, whether or not the matters excepted under (a), (b), or (c) are shown by the Public Records.
7. General and special taxes and assessments for the fiscal year 2021-2022, a lien not yet due or payable.
8. The lien of supplemental taxes, if any, assessed pursuant to Chapter 3.5 commencing with Section 75 of the California Revenue and Taxation Code.

This page is only a part of a 2016 ALTA® Commitment for Title Insurance issued by First American Title Insurance Company. This Commitment is not valid without the Notice; the Commitment to Issue Policy; the Commitment Conditions; Schedule A; Schedule B, Part I-Requirements; Schedule B, Part II-Exceptions.

Copyright 2006-2016 American Land Title Association. All rights reserved.

The use of this Form (or any derivative thereof) is restricted to ALTA licensees and ALTA members in good standing as of the date of use. All other uses are prohibited. Reprinted under license from the American Land Title Association.

9. Covenants, conditions, restrictions and easements in the document recorded April 14, 1927 as [Book 219, Page 157](#) of Official Records, which provide that a violation thereof shall not defeat or render invalid the lien of any first mortgage or deed of trust made in good faith and for value, but deleting any covenant, condition or restriction indicating a preference, limitation or discrimination based on race, color, religion, sex, gender, gender identity, gender expression, sexual orientation, familial status, marital status, disability, handicap, veteran or military status, genetic information, national origin or source of income as defined in subdivision (p) of Section 12955, or ancestry, to the extent such covenants, conditions or restrictions violate applicable state or federal laws. Lawful restrictions under state and federal law on the age of occupants in senior housing or housing for older persons shall not be construed as restrictions based on familial status.

(Affects Lots 50 and 51)

10. A deed of trust to secure an original indebtedness of \$16,500.00 recorded March 10, 1980 as Instrument No. [80-059182](#) of Official Records.

Dated: February 05, 1980
Trustor: Warren D. Tuttle, a married man and Ernest C. Des Jardins, a married man
Trustee: Title Insurance and Trust Company, a California corporation
Beneficiary: Frank J. Leverette and Mary Ellen Leverette, husband and wife, as joint tenants

(Affects Lots 50 and 51)

11. An easement for highway and road and incidental purposes, recorded March 11, 1981 as Instrument No. [81-051643](#) of Official Records.

In Favor of: County of San Bernardino
Affects: as described therein

(Affects Lot 51)

12. The effect of a map purporting to show the land and other property, filed IN [BOOK 44, PAGE 90](#) of Record of Surveys.

(Affects Lots 50 and 51)

13. An easement for Communication Facilities and incidental purposes, recorded January 31, 2006 as Instrument No. [2006-68689](#) of Official Records.

In Favor of: Pacific Bell Telephone Company, a California Corporation dba SBC California, its associated and affiliated Companies, its and their successors, assigns, lessees and agents
Affects: As described therein

(Affects Lots 50 and 51)

This page is only a part of a 2016 ALTA® Commitment for Title Insurance issued by First American Title Insurance Company. This Commitment is not valid without the Notice; the Commitment to Issue Policy; the Commitment Conditions; Schedule A; Schedule B, Part I-Requirements; Schedule B, Part II-Exceptions.

Copyright 2006-2016 American Land Title Association. All rights reserved.

The use of this Form (or any derivative thereof) is restricted to ALTA licensees and ALTA members in good standing as of the date of use. All other uses are prohibited. Reprinted under license from the American Land Title Association.

14. Notice of pendency of action recorded June 23, 2021 as Instrument No. [2021-0284402](#) of Official Records.

Court: Superior Court of the State of California for the County of San Bernardino
Case No.: CIVSB2110991
Plaintiff: Janelle Civitarese, an individual
Defendant: Warren D. Tuttle, an individual; and does 1 through 10, inclusive
Purpose: Affects title of real property

(Affects Lots 50 and 51)

15. Any claim that the Title is subject to a trust or lien created under The Perishable Agricultural Commodities Act, 1930 (7 U.S.C. §§499a, et seq.) or the Packers and Stockyards Act (7 U.S.C. §§181 et seq.) or under similar state laws.

Consideration for the deletion of this exception is highly fact intensive. Please contact the underwriter assigned to your file as soon as possible to discuss.

(Affects Lot 51)

16. Water rights, claims or title to water, whether or not shown by the Public Records.
17. Rights of parties in possession.

This page is only a part of a 2016 ALTA® Commitment for Title Insurance issued by First American Title Insurance Company. This Commitment is not valid without the Notice; the Commitment to Issue Policy; the Commitment Conditions; Schedule A; Schedule B, Part I-Requirements; Schedule B, Part II-Exceptions.

Copyright 2006-2016 American Land Title Association. All rights reserved.

The use of this Form (or any derivative thereof) is restricted to ALTA licensees and ALTA members in good standing as of the date of use. All other uses are prohibited. Reprinted under license from the American Land Title Association.

ALERT - CA Senate Bill 2 imposes an additional fee of \$75 up to \$225 at the time of recording on certain transactions effective January 1, 2018. Please contact your First American Title representative for more information on how this may affect your closing.

1. Taxes for proration purposes only for the fiscal year 2020-2021.

First Installment: \$385.12, PAID
Second Installment: \$385.10, PAID
Tax Rate Area: 018042
APN: 1192-631-20-0-000

(Affects Lot 50)

2. Taxes for proration purposes only for the fiscal year 2020-2021.

First Installment: \$741.73, PAID
Second Installment: \$741.70, PAID
Tax Rate Area: 018042
APN: 1192-631-21-0-000

(Affects Lot 51)

3. The property covered by this report is vacant land.

(Affects Lot 50)

4. According to the latest available equalized assessment roll in the office of the county tax assessor, there is located on the land a(n) Commercial Structure known as 26998 3rd Street, Highland, CA.

(Affects Lot 51)

5. According to the public records, there has been no conveyance of the land within a period of twenty four months prior to the date of this report, except as follows:

A document recorded April 22, 2021 as Instrument No. 2021-0186603 of Official Records
From: Warren D. Tuttle, a widower who took title as a married man
To: Warren D. Tuttle, trustee of the Tuttle Trust dated April 6, 2021

6. This preliminary report/commitment was prepared based upon an application for a policy of title insurance that identified land by street address or assessor's parcel number only. It is the responsibility of the applicant to determine whether the land referred to herein is in fact the land that is to be described in the policy or policies to be issued.

The map attached, if any, may or may not be a survey of the land depicted thereon. First American Title Insurance Company expressly disclaims any liability for loss or damage which may result from reliance on this map except to the extent coverage for such loss or damage is expressly provided by the terms and provisions of this Commitment or the Policy, if any, to which the map is attached.

This page is only a part of a 2016 ALTA® Commitment for Title Insurance issued by First American Title Insurance Company. This Commitment is not valid without the Notice; the Commitment to Issue Policy; the Commitment Conditions; Schedule A; Schedule B, Part I-Requirements; Schedule B, Part II-Exceptions.

Copyright 2006-2016 American Land Title Association. All rights reserved.

The use of this Form (or any derivative thereof) is restricted to ALTA licensees and ALTA members in good standing as of the date of use. All other uses are prohibited. Reprinted under license from the American Land Title Association.

This page is only a part of a 2016 ALTA® Commitment for Title Insurance issued by First American Title Insurance Company. This Commitment is not valid without the Notice; the Commitment to Issue Policy; the Commitment Conditions; Schedule A; Schedule B, Part I-Requirements; Schedule B, Part II-Exceptions.

Copyright 2006-2016 American Land Title Association. All rights reserved.

The use of this Form (or any derivative thereof) is restricted to ALTA licensees and ALTA members in good standing as of the date of use. All other uses are prohibited. Reprinted under license from the American Land Title Association.



First American

ISSUED BY

First American Title Insurance Company

File No: NCS-1069758-7-SA1

Exhibit A

File No.: NCS-1069758-7-SA1

The Land referred to herein below is situated in the City of Highland, County of San Bernardino, State of California, and is described as follows:

LOTS 50 AND 51, TRACT NO. 2060, BLUE RIBBON FARMS, IN THE COUNTY OF SAN BERNARDINO, STATE OF CALIFORNIA, AS PER MAP RECORDED IN [BOOK 29 OF MAPS, PAGE 65](#), IN THE OFFICE OF THE COUNTY RECORDER OF SAID COUNTY.

For conveyancing purposes only: APN 1192-631-20-0-000 (Affects Lot 50) and 1192-631-21-0-000 (Affects Lot 51)

This page is only a part of a 2016 ALTA® Commitment for Title Insurance issued by First American Title Insurance Company. This Commitment is not valid without the Notice; the Commitment to Issue Policy; the Commitment Conditions; Schedule A; Schedule B, Part I-Requirements; Schedule B, Part II-Exceptions.

Copyright 2006-2016 American Land Title Association. All rights reserved.

The use of this Form (or any derivative thereof) is restricted to ALTA licensees and ALTA members in good standing as of the date of use. All other uses are prohibited. Reprinted under license from the American Land Title Association.

APPENDIX C: REGULATORY DATABASE REPORT



DATABASE REPORT

Project Property: *Central Avenue Highland
27107 & 27111 West 5th Street
HIGHLAND CA 92346*

Project No: *21-325676.4*

Report Type: *Database Report*

Order No: *22020100341*

Requested by: *Partner Engineering and Science, Inc.*

Date Completed: *February 1, 2022*

Environmental Risk Information Services

A division of Glacier Media Inc.

1.866.517.5204 | info@erisinfo.com | erisinfo.com

Table of Contents

Table of Contents.....	2
Executive Summary.....	3
Executive Summary: Report Summary.....	4
Executive Summary: Site Report Summary - Project Property.....	9
Executive Summary: Site Report Summary - Surrounding Properties.....	13
Executive Summary: Summary by Data Source.....	23
Map.....	41
Aerial.....	44
Topographic Map.....	45
Detail Report.....	46
Unplottable Summary.....	380
Unplottable Report.....	382
Appendix: Database Descriptions.....	391
Definitions.....	406

Notice: IMPORTANT LIMITATIONS and YOUR LIABILITY

Reliance on information in Report: This report DOES NOT replace a full Phase I Environmental Site Assessment but is solely intended to be used as database review of environmental records.

License for use of information in Report: No page of this report can be used without this cover page, this notice and the project property identifier. The information in Report(s) may not be modified or re-sold.

Your Liability for misuse: Using this Service and/or its reports in a manner contrary to this Notice or your agreement will be in breach of copyright and contract and ERIS may obtain damages for such mis-use, including damages caused to third parties, and gives ERIS the right to terminate your account, rescind your license to any previous reports and to bar you from future use of the Service.

No warranty of Accuracy or Liability for ERIS: The information contained in this report has been produced by ERIS Information Inc. ("ERIS") using various sources of information, including information provided by Federal and State government departments. The report applies only to the address and up to the date specified on the cover of this report, and any alterations or deviation from this description will require a new report. This report and the data contained herein does not purport to be and does not constitute a guarantee of the accuracy of the information contained herein and does not constitute a legal opinion nor medical advice. Although ERIS has endeavored to present you with information that is accurate, ERIS disclaims, any and all liability for any errors, omissions, or inaccuracies in such information and data, whether attributable to inadvertence, negligence or otherwise, and for any consequences arising therefrom. Liability on the part of ERIS is limited to the monetary value paid for this report.

Trademark and Copyright: You may not use the ERIS trademarks or attribute any work to ERIS other than as outlined above. This Service and Report (s) are protected by copyright owned by ERIS Information Inc. Copyright in data used in the Service or Report(s) (the "Data") is owned by ERIS or its licensors. The Service, Report(s) and Data may not be copied or reproduced in whole or in any substantial part without prior written consent of ERIS.

Executive Summary

Property Information:

Project Property: *Central Avenue Highland
27107 & 27111 West 5th Street HIGHLAND CA 92346*

Project No: *21-325676.4*

Coordinates:

Latitude: *34.10732523*
Longitude: *-117.21469378*
UTM Northing: *3,774,076.89*
UTM Easting: *480,198.45*
UTM Zone: *UTM Zone 11S*

Elevation: *1,176 FT*

Order Information:

Order No: *22020100341*
Date Requested: *February 1, 2022*
Requested by: *Partner Engineering and Science, Inc.*
Report Type: *Database Report*

Historicals/Products:

Aerial Photographs *Historical Aerials (with Project Boundaries)*
City Directory Search *Smart CD Search*
ERIS Xplorer [*ERIS Xplorer*](#)
Excel Add-On *Excel Add-On*
Fire Insurance Maps *US Fire Insurance Maps*
Physical Setting Report (PSR) *Physical Setting Report (PSR)*
Topographic Map *Topographic Maps*
Vapor Screening Tool *Vapor Screening Tool*

Executive Summary: Report Summary

Database	Searched	Search Radius	Project Property	Within 0.12mi	0.125mi to 0.25mi	0.25mi to 0.50mi	0.50mi to 1.00mi	Total
<u>Standard Environmental Records</u>								
Federal								
DOE FUSRAP	Y	1	0	0	0	0	0	0
NPL	Y	1	0	0	0	1	0	1
PROPOSED NPL	Y	1	0	0	0	0	0	0
DELETED NPL	Y	0.5	0	0	0	0	-	0
SEMS	Y	0.5	0	0	0	0	-	0
ODI	Y	0.5	0	0	0	0	-	0
SEMS ARCHIVE	Y	0.5	0	0	1	0	-	1
CERCLIS	Y	0.5	0	0	1	0	-	1
IODI	Y	0.5	0	0	0	0	-	0
CERCLIS NFRAP	Y	0.5	0	0	1	0	-	1
CERCLIS LIENS	Y	PO	0	-	-	-	-	0
RCRA CORRACTS	Y	1	0	0	1	0	0	1
RCRA TSD	Y	0.5	0	2	2	2	-	6
RCRA LQG	Y	0.25	0	0	1	-	-	1
RCRA SQG	Y	0.25	1	0	1	-	-	2
RCRA VSQG	Y	0.25	0	0	0	-	-	0
RCRA NON GEN	Y	0.25	5	11	8	-	-	24
RCRA CONTROLS	Y	0.5	0	0	0	0	-	0
FED ENG	Y	0.5	0	0	0	0	-	0
FED INST	Y	0.5	0	0	0	0	-	0
LUCIS	Y	0.5	0	0	0	0	-	0
ERNS 1982 TO 1986	Y	PO	0	-	-	-	-	0
ERNS 1987 TO 1989	Y	PO	0	-	-	-	-	0
ERNS	Y	PO	0	-	-	-	-	0
FED BROWNFIELDS	Y	0.5	0	0	0	0	-	0
FEMA UST	Y	0.25	0	0	0	-	-	0
FRP	Y	0.25	0	0	0	-	-	0

Database	Searched	Search Radius	Project Property	Within 0.12mi	0.125mi to 0.25mi	0.25mi to 0.50mi	0.50mi to 1.00mi	Total
HIST GAS STATIONS	Y	0.25	0	0	0	-	-	0
REFN	Y	0.25	0	0	0	-	-	0
BULK TERMINAL	Y	0.25	0	0	0	-	-	0
SEMS LIEN	Y	PO	0	-	-	-	-	0
SUPERFUND ROD	Y	1	0	0	0	0	0	0
State								
RESPONSE	Y	1	0	0	0	0	0	0
ENVIROSTOR	Y	1	0	0	2	0	1	3
DELISTED ENVS	Y	1	0	0	0	0	0	0
SWF/LF	Y	0.5	0	1	0	1	-	2
SWRCB SWF	Y	0.5	0	0	0	0	-	0
WMUD	Y	0.5	0	0	0	0	-	0
HWP	Y	1	0	0	1	0	0	1
SWAT	Y	0.5	0	0	0	1	-	1
C&D DEBRIS RECY	Y	0.5	0	0	1	2	-	3
RECYCLING	Y	0.5	0	0	0	0	-	0
PROCESSORS	Y	0.5	0	0	0	0	-	0
CONTAINER RECY	Y	0.5	0	0	0	0	-	0
LDS	Y	0.5	0	0	0	1	-	1
LUST	Y	0.5	0	1	3	4	-	8
DELISTED LST	Y	0.5	0	0	0	0	-	0
UST	Y	0.25	0	0	2	-	-	2
UST CLOSURE	Y	0.5	0	0	0	0	-	0
HHSS	Y	0.25	1	0	1	-	-	2
UST SWEEPS	Y	0.25	2	0	2	-	-	4
AST	Y	0.25	0	0	0	-	-	0
AST SWRCB	Y	0.25	0	0	0	-	-	0
TANK OIL GAS	Y	0.25	0	0	0	-	-	0
DELISTED TNK	Y	0.25	0	1	2	-	-	3
CERS TANK	Y	0.25	0	0	3	-	-	3
DELISTED CTNK	Y	0.25	0	0	1	-	-	1
HIST TANK	Y	0.25	2	0	1	-	-	3
LUR	Y	0.5	0	0	0	0	-	0
CALSITES	Y	0.5	0	0	0	0	-	0

Database	Searched	Search Radius	Project Property	Within 0.12mi	0.125mi to 0.25mi	0.25mi to 0.50mi	0.50mi to 1.00mi	Total
HLUR	Y	0.5	0	0	0	0	-	0
DEED	Y	0.5	0	0	0	0	-	0
VCP	Y	0.5	0	0	0	0	-	0
CLEANUP SITES	Y	0.5	0	1	0	0	-	1
DELISTED COUNTY	Y	0.25	0	0	0	-	-	0
Tribal								
INDIAN LUST	Y	0.5	0	0	0	0	-	0
INDIAN UST	Y	0.25	0	0	0	-	-	0
DELISTED ILST	Y	0.5	0	0	0	0	-	0
DELISTED IUST	Y	0.25	0	0	0	-	-	0
County								
SANBERN CUPA	Y	0.25	6	12	13	-	-	31
<u>Additional Environmental Records</u>								
Federal								
FINDS/FRS	Y	PO	6	1	-	-	-	7
TRIS	Y	PO	0	-	-	-	-	0
PFAS TRI	Y	0.5	0	0	0	0	-	0
PFAS NPL	Y	0.5	0	0	0	1	-	1
PFAS WATER	Y	0.5	0	0	0	0	-	0
PFAS SSEHRI	Y	0.5	0	0	0	0	-	0
HMIRS	Y	0.125	0	0	-	-	-	0
NCDL	Y	0.125	0	0	-	-	-	0
TSCA	Y	0.125	0	0	-	-	-	0
HIST TSCA	Y	0.125	0	0	-	-	-	0
FTTS ADMIN	Y	PO	0	-	-	-	-	0
FTTS INSP	Y	PO	0	-	-	-	-	0
PRP	Y	PO	0	-	-	-	-	0
SCRD DRYCLEANER	Y	0.5	0	0	0	0	-	0
ICIS	Y	PO	0	-	-	-	-	0
FED DRYCLEANERS	Y	0.25	0	0	0	-	-	0
DELISTED FED DRY	Y	0.25	0	0	0	-	-	0
FUDS	Y	1	0	0	0	0	0	0
FORMER NIKE	Y	1	0	0	0	0	0	0
PIPELINE INCIDENT	Y	PO	0	-	-	-	-	0

Database	Searched	Search Radius	Project Property	Within 0.12mi	0.125mi to 0.25mi	0.25mi to 0.50mi	0.50mi to 1.00mi	Total
MLTS	Y	PO	0	-	-	-	-	0
HIST MLTS	Y	PO	0	-	-	-	-	0
MINES	Y	0.25	0	0	0	-	-	0
SMCRA	Y	1	0	0	0	0	0	0
MRDS	Y	1	0	0	0	0	2	2
URANIUM	Y	1	0	0	0	0	0	0
ALT FUELS	Y	0.25	0	0	0	-	-	0
SSTS	Y	0.25	0	0	0	-	-	0
PCB	Y	0.5	0	0	0	0	-	0
State								
DRYCLEANERS	Y	0.25	0	0	0	-	-	0
DELISTED DRYCLEANERS	Y	0.25	0	0	0	-	-	0
DRYC GRANT	Y	0.25	0	0	0	-	-	0
PFAS	Y	0.5	0	0	0	0	-	0
PFAS GW	Y	0.5	0	0	0	0	-	0
HWSS CLEANUP	Y	0.5	0	0	0	0	-	0
TOXIC PITS	Y	1	0	0	0	0	0	0
DTSC HWF	Y	0.5	0	0	0	0	-	0
INSP COMP ENF	Y	1	0	0	1	0	0	1
SCH	Y	1	0	0	0	0	1	1
CHMIRS	Y	PO	0	-	-	-	-	0
HIST CHMIRS	Y	PO	0	-	-	-	-	0
HAZNET	Y	PO	24	2	-	-	-	26
HIST MANIFEST	Y	PO	1	-	-	-	-	1
HW TRANSPORT	Y	0.125	0	0	-	-	-	0
WASTE TIRE	Y	PO	0	-	-	-	-	0
MEDICAL WASTE	Y	0.25	0	0	0	-	-	0
HIST CORTESE	Y	0.5	0	0	0	0	-	0
CDO/CAO	Y	0.5	0	0	0	0	-	0
CERS HAZ	Y	0.125	2	3	-	-	-	5
DELISTED HAZ	Y	0.5	0	1	1	1	-	3
GEOTRACKER	Y	0.125	0	0	-	-	-	0
MINE	Y	1	0	0	0	0	3	3
LIEN	Y	PO	0	-	-	-	-	0
WASTE DISCHG	Y	0.25	0	0	0	-	-	0

Database	Searched	Search Radius	Project Property	Within 0.12mi	0.125mi to 0.25mi	0.25mi to 0.50mi	0.50mi to 1.00mi	Total
EMISSIONS	Y	0.25	0	2	5	-	-	7
CDL	Y	0.125	0	1	-	-	-	1
Tribal	No Tribal additional environmental record sources available for this State.							
County								
MED WST SANBERN	Y	0.25	0	0	0	-	-	0
Total:			50	39	55	14	7	165

* PO – Property Only

* 'Property and adjoining properties' database search radii are set at 0.25 miles.

Executive Summary: Site Report Summary - Project Property

Map Key	DB	Company/Site Name	Address	Direction	Distance (mi/ft)	Elev Diff (ft)	Page Number
1	HAZNET	ANGLO HEAVY EQUIPMENT REPAIR LLC	27016 3RD ST HIGHLAND CA 92346	SSW	0.00 / 0.00	-1	46
2	HAZNET	TL TAVLICH CONSTRUCTION	27050 3RD ST HIGHLAND CA 92346	SE	0.00 / 0.00	1	46
3	HAZNET	CSR AIR CONDITIONING & HEATING, INC.	27015 E 5TH ST HIGHLAND CA 92346	NNW	0.00 / 0.00	0	47
3	RCRA NON GEN	CSR AIR CONDITIONING & HEATING, INC.	27015 E 5TH ST HIGHLAND CA 92346 <i>EPA Handler ID: CAL000256584</i>	NNW	0.00 / 0.00	0	47
3	FINDS/FRS	CSR AIR CONDITIONING & HEATING, INC.	27015 E 5TH ST HIGHLAND CA 92346 <i>Registry ID: 110070452430</i>	NNW	0.00 / 0.00	0	48
4	HAZNET	ROYAL CONCRETE	27077 5TH ST HIGHLAND CA 92346	ENE	0.00 / 0.00	4	49
4	HAZNET	DAVID WEINTRAUB	27077 5TH ST HIGHLAND CA 923464209	ENE	0.00 / 0.00	4	51
5	RCRA SQG	MAYFLOWER CONTRACT SERVICES	26999 E 5TH STREET HIGHLAND CA 92346 <i>EPA Handler ID: CAD982433757</i>	WNW	0.00 / 0.00	-4	51
5	FINDS/FRS	MAYFLOWER CONTRACT SERVICES	26999 E 5TH STREET HIGHLAND CA 92346 <i>Registry ID: 110002810860</i>	WNW	0.00 / 0.00	-4	52
5	SANBERN CUPA	E.J. MEYER COMPANY	26999 E 5TH ST HIGHLAND CA 92346	WNW	0.00 / 0.00	-4	53
5	HHSS	MEYER CONSTRUCTORS	26999 5TH STREET HIGHLAND CA 92346	WNW	0.00 / 0.00	-4	53
5	HAZNET	EJ MEYER	26999 E 5TH STREET HIGHLAND CA 923460000	WNW	0.00 / 0.00	-4	53
5	HAZNET	MAYFLOWER CONTRACT SERVICES	26999 E 5TH STREET HIGHLAND CA 923460000	WNW	0.00 / 0.00	-4	54

Map Key	DB	Company/Site Name	Address	Direction	Distance (mi/ft)	Elev Diff (ft)	Page Number
5	HAZNET	LIDLAW TRANSIT SERVICES INC	26999 EAST 5TH STREET HIGHLAND CA 923460000	WNW	0.00 / 0.00	-4	55
5	FINDS/FRS	E.J. MEYER COMPANY	26999 E 5TH ST HIGHLAND CA 92346 <i>Registry ID: 110066134551</i>	WNW	0.00 / 0.00	-4	56
5	CERS HAZ	E.J. MEYER COMPANY	26999 E 5TH ST HIGHLAND CA 92346	WNW	0.00 / 0.00	-4	56
5	HIST TANK	MEYER CONSTRUCTORS	26999 5TH STREET HIGHLAND CA	WNW	0.00 / 0.00	-4	60
5	RCRA NON GEN	EJ MEYER	26999 E 5TH STREET HIGHLAND CA 92346-0000 <i>EPA Handler ID: CAL000258671</i>	WNW	0.00 / 0.00	-4	60
5	FINDS/FRS	EJ MEYER	26999 E 5TH STREET HIGHLAND CA 92346-0000 <i>Registry ID: 110070452445</i>	WNW	0.00 / 0.00	-4	61
5	UST SWEEPS	MEYER CONSTRUCTORS	26999 5TH ST HIGHLAND CA <i>C C Status: A36-000-59681 ACTIVE Tank ID: 000002, 000003, 000004, 000001</i>	WNW	0.00 / 0.00	-4	62
6	HAZNET	MASTER AUTOMOTIVE REPAIR	27085 EAST FIFTH ST HIGHLAND CA 923460000	ENE	0.00 / 0.00	5	63
6	HAZNET	MASTER AUTO REPAIR	27085 E 5TH ST HIGHLAND CA 923460000	ENE	0.00 / 0.00	5	63
6	HAZNET	H MACKENZIE	27085 5TH ST HIGHLAND CA 923460000	ENE	0.00 / 0.00	5	63
7	HAZNET	HIGHLAND EQUIPMENT RENTAL INC	27111 E 5TH ST HIGHLANDS CA 92346	ENE	0.00 / 0.00	6	64
7	HAZNET	FOOTHILL TOOL & EQUIPMENT RENT	27111 E 5TH STREET HIGHLAND CA 923460000	ENE	0.00 / 0.00	6	65
7	HAZNET	REBEL RENTS	27111 E 5TH ST HIGHLAND CA 923460000	ENE	0.00 / 0.00	6	66
7	HAZNET	HIGHLAND EQUIPMENT RENTAL INC	27111 E 5TH ST HIGHLANDS CA 92346	ENE	0.00 / 0.00	6	67
7	HAZNET	GKN RENTALS	27111 E 5TH ST HIGHLAND CA 923460000	ENE	0.00 / 0.00	6	67

Map Key	DB	Company/Site Name	Address	Direction	Distance (mi/ft)	Elev Diff (ft)	Page Number
7	HAZNET	REBEL RENTS	27111 E 5TH ST HIGHLAND CA 923460000	ENE	0.00 / 0.00	6	68
7	HIST MANIFEST		27111 E 5TH STREET HIGHLAND CA 923460000	ENE	0.00 / 0.00	6	68
7	HIST TANK	ASTRO RENTAL EQUIPMENT	27111 E. FIFTH ST HIGHLAND CA	ENE	0.00 / 0.00	6	69
7	RCRA NON GEN	HIGHLAND EQUIPMENT RENTAL INC	27111 E 5TH ST HIGHLANDS CA 92346 <i>EPA Handler ID: CAL000270616</i>	ENE	0.00 / 0.00	6	69
7	FINDS/FRS	HIGHLAND EQUIPMENT RENTAL INC	27111 E 5TH ST HIGHLANDS CA 92346 <i>Registry ID: 110070457207</i>	ENE	0.00 / 0.00	6	70
7	UST SWEEPS	FOOTHILL TOOL/EQUIP RNTLS	27111 E 5TH ST HIGHLAND CA <i>C C Status: A36-000-5957 ACTIVE Tank ID: 000001, 000002</i>	ENE	0.00 / 0.00	6	71
8	SANBERN CUPA	A & I AUTOMOTIVE REPAIR	27114 E 3RD ST HIGHLAND CA 92346	ESE	0.00 / 0.00	6	71
8	HAZNET	PAYNES CORNER HIGHLAND	27114 E 3RD HIGHLAND CA 92346	ESE	0.00 / 0.00	6	72
8	HAZNET	A & I AUTOMOTIVE REPAIR	27114 E 3RD ST HIGHLAND CA 923460000	ESE	0.00 / 0.00	6	72
8	RCRA NON GEN	UNKNOWN PARTY	27114 3RD ST HIGHLAND CA 92346 <i>EPA Handler ID: CAC003120827</i>	ESE	0.00 / 0.00	6	72
9	SANBERN CUPA	ELITE LAWN & LANDSCAPE	26975 5TH ST HIGHLAND CA 92346	WNW	0.00 / 0.00	-7	74
9	HAZNET	ELITE LAWN AND LANDSCAPE	26975 5TH ST HIGHLAND CA 923460000	WNW	0.00 / 0.00	-7	74
9	HAZNET	J & N TRUCK PARTS & TIRE SERVICE	26975 5TH STREET HIGHLAND CA 923460000	WNW	0.00 / 0.00	-7	74
10	SANBERN CUPA	SANCHEZ AUTOMOTIVE SERVICE	26967 5TH ST HIGHLAND CA 92346	WNW	0.00 / 0.00	-8	75

Map Key	DB	Company/Site Name	Address	Direction	Distance (mi/ft)	Elev Diff (ft)	Page Number
10	SANBERN CUPA	MARTIN'S AUTOMOTIVE	26967 5TH ST HIGHLAND CA 92346	WNW	0.00 / 0.00	-8	75
10	SANBERN CUPA	S&S INLANDSTAR	26967 5TH ST HIGHLAND CA 92346	WNW	0.00 / 0.00	-8	76
10	HAZNET	SANCHEZ AUTOMOTIVE SERVICE	26967 5TH ST HIGHLAND CA 923464207	WNW	0.00 / 0.00	-8	76
10	HAZNET	S&S MOTORS INC (DBA) S&S INLAND STAR	26967 5TH ST HIGHLAND CA 923464207	WNW	0.00 / 0.00	-8	76
10	HAZNET	S&S MOTORS INC (DBA) S&S INLAND STAR	26967 5TH ST HIGHLAND CA 923464207	WNW	0.00 / 0.00	-8	77
10	FINDS/FRS	SANCHEZ AUTOMOTIVE SERVICE	26967 5TH ST HIGHLAND CA 92346 <i>Registry ID: 110065191768</i>	WNW	0.00 / 0.00	-8	77
10	CERS HAZ	S&S INLANDSTAR	26967 5TH ST HIGHLAND CA 92346	WNW	0.00 / 0.00	-8	78
10	RCRA NON GEN	S&S MOTORS INC (DBA) S&S INLAND STAR	26967 5TH ST HIGHLAND CA 92346-4207 <i>EPA Handler ID: CAL000405511</i>	WNW	0.00 / 0.00	-8	84

Executive Summary: Site Report Summary - Surrounding Properties

Map Key	DB	Company/Site Name	Address	Direction	Distance (mi/ft)	Elev Diff (ft)	Page Number
11	HAZNET	MIKE BRENT NEGRETE	27171 EAST 5TH ST HIGHLAND CA 900000000	E	0.01 / 54.12	9	85
12	RCRA NON GEN	PENSKE	27056 5TH ST HIGHLAND CA 92346-4210 <i>EPA Handler ID: CAC003041416</i>	NNE	0.01 / 54.66	2	86
12	FINDS/FRS	PENSKE	27056 5TH ST HIGHLAND CA 92346-4210 <i>Registry ID: 110070659143</i>	NNE	0.01 / 54.66	2	87
13	HAZNET	JOE HUGHS RPR SVC	27172 E 5TH ST SAN BERNARDINO CA 923460000	ENE	0.02 / 105.31	10	88
14	CDL		27176 5TH STREET HIGHLAND CA 92404	ENE	0.02 / 109.70	10	88
15	SANBERN CUPA	AMIGOS RECYCLING INC.	27170 E 5TH ST HIGHLAND CA 92346	ENE	0.02 / 121.58	10	89
16	SANBERN CUPA	SUN AUTOMOTIVE REPAIR	27178 3RD ST UNIT B HIGHLAND CA 92346	E	0.03 / 141.61	11	89
16	SANBERN CUPA	RIOS BROS AUTOMOTIVE	27178 W 3RD ST HIGHLAND CA 92346	E	0.03 / 141.61	11	89
16	DELISTED HAZ	SUN AUTOMOTIVE REPAIR	27178 3RD ST UNIT B HIGHLAND CA 92346	E	0.03 / 141.61	11	90
16	SANBERN CUPA	ROYAL COACH AUTO BODY	27180 E 3RD ST HIGHLAND CA 92346	E	0.03 / 141.61	11	90
16	RCRA NON GEN	ROYAL COACH AUTO BODY	27180 E 3RD ST SAN BERNARDINO CA 92346 <i>EPA Handler ID: CAL000433159</i>	E	0.03 / 141.61	11	90
17	RCRA NON GEN	JOSE HUIZAR	26875 4TH PL HIGHLAND CA 92346-4105 <i>EPA Handler ID: CAC003035088</i>	W	0.03 / 157.20	-10	91

Map Key	DB	Company/Site Name	Address	Direction	Distance (mi/ft)	Elev Diff (ft)	Page Number
18	SANBERN CUPA	PETA'S CAR CARE	27177 E 5TH ST HIGHLAND CA 92346	E	0.03 / 164.27	11	93
18	CERS HAZ	PETA'S CAR CARE	27177 E 5TH ST A HIGHLAND CA 92346	E	0.03 / 164.27	11	93
18	RCRA NON GEN	PETAS CAR CARE	27177 E 5TH ST A HIGHLAND CA 92346 <i>EPA Handler ID: CAL000428945</i>	E	0.03 / 164.27	11	97
19	RCRA TSD	WEST PILING, INC.	27002 MEINES HIGHLAND CA 92346 <i>EPA Handler ID: CAC003018162</i>	NNE	0.05 / 271.08	3	98
19	RCRA NON GEN	WEST PILING, INC.	27002 MEINES HIGHLAND CA 92346 <i>EPA Handler ID: CAC003018162</i>	NNE	0.05 / 271.08	3	99
20	LUST	Norton Air Force Base - Norton A F B Bldg 248	106TH ST SAN BERNARDINO CA 92409 <i>Global ID Status Status Date: T0607100374 Completed - Case Closed 8/11/1995</i>	SW	0.07 / 360.42	-6	100
21	EMISSIONS	MATICH C30P30ATION	3231 E 3RD ST SAN BERNARDINO CA 92408	SW	0.07 / 368.31	-8	103
22	SANBERN CUPA	D & M TRANSMISSIONS	27219 E 5TH ST HIGHLAND CA 92346	E	0.07 / 377.13	13	104
22	SANBERN CUPA	ADVANCED CAR CARE	27219 E 5TH ST HIGHLAND CA 92346	E	0.07 / 377.13	13	104
23	SANBERN CUPA	BECK'S AUTOMOTIVE	27221 5TH ST HIGHLAND CA 92346	E	0.07 / 384.90	13	104
24	RCRA TSD	DEYANIRA REQUENES	26880 MOSSWAY ST HIGHLAND CA 92346 <i>EPA Handler ID: CAC003018813</i>	WNW	0.07 / 388.57	-11	105
24	RCRA NON GEN	DEYANIRA REQUENES	26880 MOSSWAY ST HIGHLAND CA 92346 <i>EPA Handler ID: CAC003018813</i>	WNW	0.07 / 388.57	-11	106
24	RCRA NON GEN	DEYANIRA REQUENES	26880 MOSSWAY ST HIGHLAND CA 92346-4143 <i>EPA Handler ID: CAC003028051</i>	WNW	0.07 / 388.57	-11	107
25	SANBERN CUPA	ADVANCED CAR CARE	27213 5th St Highland CA 92346	E	0.08 / 413.35	13	108

Map Key	DB	Company/Site Name	Address	Direction	Distance (mi/ft)	Elev Diff (ft)	Page Number
25	CERS HAZ	ADVANCED CAR CARE	27213 5TH ST HIGHLAND CA 92346	E	0.08 / 413.35	13	108
25	RCRA NON GEN	ADVANCED CAR CARE	27213 5TH ST HIGHLAND CA 92346 <i>EPA Handler ID:</i> CAL000390143	E	0.08 / 413.35	13	112
25	RCRA NON GEN	MARY BETTEN PROPERTY	27213 5TH STREET HIGHLAND CA 92346 <i>EPA Handler ID:</i> CAC003123992	E	0.08 / 413.35	13	113
26	SANBERN CUPA	WIRZ WHOLESAL SHOOTING SUPPLY LLC	27200 3RD HIGHLAND CA 92346	ESE	0.08 / 422.14	14	114
26	RCRA NON GEN	JAY'S AUTOBODY & REPAIR	27200 3RD ST HIGHLAND CA 92346 <i>EPA Handler ID:</i> CAL000440094	ESE	0.08 / 422.14	14	114
27	SANBERN CUPA	CITY OF HIGHLAND- OPERATIONS YARD	7935 Central HIGHLAND CA 92346	NW	0.10 / 504.78	-9	115
27	CERS HAZ	CITY OF HIGHLAND- OPERATIONS YARD	7935 CENTRAL HIGHLAND CA 92346	NW	0.10 / 504.78	-9	116
27	RCRA NON GEN	CITY OF HIGHLAND OPERATIONS YARD CERS ID 10053832	7935 CENTRAL AVE HIGHLANDS CA 92346 <i>EPA Handler ID:</i> CAL000339766	NW	0.10 / 504.78	-9	119
28	SWF/LF	Norton AFB Landfill	I-10/US 395 Former Norton AFB San Bernardino CA 92408 <i>Act Opl Status Activity:</i> Closed Solid Waste Disposal Site	SSW	0.10 / 508.68	-3	120
29	SANBERN CUPA	DIEFFENBACHER, RONALD A	27232 MEINES ST HIGHLAND CA 92346	ENE	0.10 / 532.20	14	121
30	DELISTED TNK	SUN AUTO REPAIR	27178 3RD ST HIGHLAND CA 92346	E	0.10 / 539.41	15	121
31	EMISSIONS	ROYAL COACH AUTO BODY	27180 E 3RD ST HIGHLAND CA 92346	ESE	0.10 / 546.54	17	121
32	CLEANUP SITES	Norton Air Force Base - US Air Force, Former	landfill San Bernardino CA	S	0.11 / 556.99	0	122

Map Key	DB	Company/Site Name	Address	Direction	Distance (mi/ft)	Elev Diff (ft)	Page Number
		Norton AFB - Basewide OU - IRP-2					
		Status / Site Facility Type: Open - Verification Monitoring Military Cleanup Site					
33	SANBERN CUPA	FARMER BOYS RESTAURANT	27250 5TH ST HIGHLAND CA 92346	E	0.13 / 665.71	17	155
34	SANBERN CUPA	AMERICAN PRIDE PRINTING	27239 5TH ST A HIGHLAND CA 92346	E	0.13 / 673.00	17	156
35	SANBERN CUPA	MATHESON TRUCKING INC	27236 3RD ST BLDG B HIGHLAND CA 92346	ESE	0.15 / 778.73	23	156
35	SANBERN CUPA	ALL STAR AUTO CARE SERVICE	27236 3RD ST BLDG C HIGHLAND CA 92346	ESE	0.15 / 778.73	23	157
35	SANBERN CUPA	GMA GENERAL COLLISION	27236 3rd ST Unit A Highland CA 92346	ESE	0.15 / 778.73	23	157
35	SANBERN CUPA	AUTO TECH LEWIS	27236 3RD ST HIGHLAND CA 92346	ESE	0.15 / 778.73	23	157
35	EMISSIONS	ABSOLUTE KUSTOMZ	27236 3RD ST HIGHLAND CA 92346	ESE	0.15 / 778.73	23	158
35	EMISSIONS	LEWIS GARAGE & BODY SHOP, BILL	27236 3RD ST. HIGHLAND CA 92346	ESE	0.15 / 778.73	23	158
35	RCRA NON GEN	ALL STAR AUTO CARE SERVICE	27236 3RD ST BLDG C HIGHLAND CA 92346	ESE	0.15 / 778.73	23	159
		EPA Handler ID: CAL000352747					
35	RCRA NON GEN	MATHESON TRUCKING INC	27236 3RD ST BLDG B HIGHLAND CA 92346-4203	ESE	0.15 / 778.73	23	160
		EPA Handler ID: CAL000350685					
35	RCRA NON GEN	ABSOLUTE KUSTOMZ	27236 3RD ST UNIT A HIGHLAND CA 92346-4203	ESE	0.15 / 778.73	23	161
		EPA Handler ID: CAL000394621					
35	RCRA NON GEN	GMA GENERAL COLLISION	27236 3RD ST HIGHLAND CA 92346	ESE	0.15 / 778.73	23	162
		EPA Handler ID: CAL000451428					

Map Key	DB	Company/Site Name	Address	Direction	Distance (mi/ft)	Elev Diff (ft)	Page Number
36	SANBERN CUPA	KCB TOWERS INC	27260 MEINES ST HIGHLAND CA 92346	ENE	0.17 / 878.82	16	163
36	RCRA NON GEN	KCB TOWERS INC	27260 MEINES ST HIGHLAND CA 92346 <i>EPA Handler ID: CAL000248885</i>	ENE	0.17 / 878.82	16	164
36	DELISTED CTNK	KCB TOWERS INC	27260 MEINES ST HIGHLAND CA 92346	ENE	0.17 / 878.82	16	165
37	SANBERN CUPA	Alapalm Animal Hospital	8068 Palm Ave Highland CA 92346	E	0.17 / 921.10	22	165
37	DELISTED HAZ	Alapalm Animal Hospital	8068 PALM AVE HIGHLAND CA 92346	E	0.17 / 921.10	22	165
38	CERCLIS	SAFETY- KLEEN CORP 7-172-01	7979 PALM AVE UNIT E HIGHLAND CA 92346 <i>Site EPA ID: CAT000613927</i>	E	0.18 / 942.73	23	165
38	CERCLIS NFRAP	SAFETY- KLEEN CORP 7-172-01	7979 PALM AVE UNIT E HIGHLAND CA 92346 <i>Site EPA ID: CAT000613927</i>	E	0.18 / 942.73	23	167
38	RCRA TSD	SAFETY-KLEEN SYSTEMS INC HIGHLAND SERVICE CENTER	7979 PALM AVENUE HIGHLAND CA 92346-0000 <i>EPA Handler ID: CAT000613927</i>	E	0.18 / 942.73	23	168
38	RCRA CORRACTS	SAFETY-KLEEN SYSTEMS INC HIGHLAND SERVICE CENTER	7979 PALM AVENUE HIGHLAND CA 92346-0000 <i>EPA Handler ID: CAT000613927</i>	E	0.18 / 942.73	23	204
38	RCRA LQG	SAFETY-KLEEN SYSTEMS INC HIGHLAND SERVICE CENTER	7979 PALM AVENUE HIGHLAND CA 92346-0000 <i>EPA Handler ID: CAT000613927</i>	E	0.18 / 942.73	23	242
38	SANBERN CUPA	Safety-Kleen Systems, Inc	7979 PALM AVE E Highland CA 92346	E	0.18 / 942.73	23	279
38	DELISTED TNK	SAFETY-KLEEN CORP	7979 PALM AVE HIGHLAND CA 92346	E	0.18 / 942.73	23	279

Map Key	DB	Company/Site Name	Address	Direction	Distance (mi/ft)	Elev Diff (ft)	Page Number
38	LUST	SAFETY-KLEEN CORPORATION	7979 PALM AVE HIGHLAND CA 92346	E	0.18 / 942.73	23	280
<i>Global ID Status Status Date:</i> T0607100369 OPEN - SITE ASSESSMENT 1/10/1994							
38	INSP COMP ENF	SAFETY-KLEEN SYSTEMS INC HIGHLAND SERVICE CENTER	7979 PALM AVE #E HIGHLAND CA 92346	E	0.18 / 942.73	23	282
38	ENVIROSTOR	SAFETY-KLEEN SYSTEMS INC HIGHLAND SERVICE CENTER	7979 PALM AVE #E HIGHLAND CA 92346	E	0.18 / 942.73	23	285
<i>Estor/EPA ID Cleanup Status:</i> 3000575							
38	HWP	SAFETY-KLEEN SYSTEMS INC HIGHLAND SERVICE CENTER	7979 PALM AVE #E HIGHLAND CA 92346	E	0.18 / 942.73	23	286
<i>Estor/EPA ID:</i> 3000575							
38	HHSS	SAFETY-KLEEN CORP 7-172-01	7979 PALM AVENUE HIGHLAND CA 92346	E	0.18 / 942.73	23	291
38	SEMS ARCHIVE	SAFETY- KLEEN CORP 7-172-01	7979 PALM AVE UNIT E HIGHLAND CA 92346	E	0.18 / 942.73	23	291
<i>EPA ID:</i> CAT000613927							
38	UST	Safety-Kleen Systems, Inc	7979 Palm Ave Unit E Highland CA 92346	E	0.18 / 942.73	23	291
<i>Facility ID:</i> FA0005864							
38	CERS TANK	Safety-Kleen Systems, Inc	7979 PALM AVE UNIT E HIGHLAND CA 92346	E	0.18 / 942.73	23	291
<i>Site ID:</i> 402305							
38	HIST TANK	SAFETY-KLEEN CORP. 7-172-01	7979 PALM AVENUE HIGHLAND CA	E	0.18 / 942.73	23	302
38	UST SWEEPS	SAFETY-KLEEN CORP	7979 PALM AVE HIGHLAND CA	E	0.18 / 942.73	23	302
<i>C C Status:</i> I36-000-6282 INACTIVE <i>Tank ID:</i> 000002, 000003, 000001							
38	UST SWEEPS	SAFETY-KLEEN CORP	7979 PALM AVE HIGHLAND CA	E	0.18 / 942.73	23	303
<i>C C Status:</i> A36-000-6282 ACTIVE							
38	C&D DEBRIS RECY	SAFETY KLEEN SYSTEMS, INC.	7979 PALM AVE STE E HIGHLAND CA 92346	E	0.18 / 942.73	23	303

Map Key	DB	Company/Site Name	Address	Direction	Distance (mi/ft)	Elev Diff (ft)	Page Number
39	LUST	Norton Air Force Base - Norton A F B Bldg 228	W STREET SAN BERNARDINO CA 92409	SW	0.18 / 943.05	-10	304
<i>Global ID Status Status Date:</i> T0607100350 Completed - Case Closed 7/27/1995							
40	RCRA TSD	CONNIE ROBLES	7858 CENTRAL AVENUE HIGHLAND CA 92346-4102	NW	0.20 / 1,049.48	-5	307
<i>EPA Handler ID:</i> CAC003013162							
40	RCRA NON GEN	CONNIE ROBLES	7858 CENTRAL AVENUE HIGHLAND CA 92346-4102	NW	0.20 / 1,049.48	-5	308
<i>EPA Handler ID:</i> CAC003013162							
41	RCRA SQG	ARCO FACILITY NO 05617	27323 5TH ST HIGHLAND CA 92346	E	0.21 / 1,094.84	22	309
<i>EPA Handler ID:</i> CAR000103671							
41	SANBERN CUPA	SB PETROLEUM, INC #82637	27323 5TH ST HIGHLAND CA 92346	E	0.21 / 1,094.84	22	310
41	DELISTED TNK	AM PM MINI MARKET #5617	27323 5TH ST HIGHLAND CA 92346	E	0.21 / 1,094.84	22	311
41	LUST	ARCO AM PM #5617	27323 5TH ST HIGHLAND CA 92346	E	0.21 / 1,094.84	22	311
<i>Global ID Status Status Date:</i> T0607100636 COMPLETED - CASE CLOSED 3/5/2001							
41	UST	SB PETROLEUM, INC #82637	27323 5TH ST HIGHLAND CA 92346	E	0.21 / 1,094.84	22	313
<i>Facility ID:</i> FA0000883							
41	EMISSIONS	36 PETROLEUM, INC.	27323 FIFTH ST HIGHLAND CA 92346	E	0.21 / 1,094.84	22	313
41	CERS TANK	SB PETROLEUM, INC #82637	27323 5TH ST HIGHLAND CA 92346	E	0.21 / 1,094.84	22	314
<i>Site ID:</i> 91429							
41	EMISSIONS	SB PETROLEUM, INC.	27323 FIFTH ST HIGHLAND CA 92346	E	0.21 / 1,094.84	22	330
41	RCRA NON GEN	SB PETROLEUM INC	27323 5TH ST HIGHLAND CA 92346-4214	E	0.21 / 1,094.84	22	331
<i>EPA Handler ID:</i> CAL000313282							
42	ENVIROSTOR	SAFETY-KLEEN SYSTEMS INC HIGHLAND SERVICE CENTER	7979 PALM AVE #E HIGHLAND CA 923460000	E	0.21 / 1,094.96	23	332

Map Key	DB	Company/Site Name	Address	Direction	Distance (mi/ft)	Elev Diff (ft)	Page Number
<i>Estor/EPA ID Cleanup Status: 80001784 NO FURTHER ACTION AS OF 9/9/2010</i>							
43	SANBERN CUPA	H & H GENERAL CONTRACTORS INC	7919 PALM AVE HIGHLAND CA 92346	ENE	0.22 / 1,161.33	19	335
43	CERS TANK	H & H GENERAL CONTRACTORS INC	7919 PALM AVE HIGHLAND CA 92346 <i>Site ID: 34992</i>	ENE	0.22 / 1,161.33	19	335
43	RCRA NON GEN	H & H GENERAL CONTRACTORS INC	7919 PALM AVE HIGHLAND CA 92346 <i>EPA Handler ID: CAL000375336</i>	ENE	0.22 / 1,161.33	19	341
44	SANBERN CUPA	ORCO BLENDED PRODUCTS	27347 E THIRD ST HIGHLAND CA 92346	E	0.23 / 1,220.74	25	342
44	EMISSIONS	ORCO BLENDED PRODUCTS INC	27347 E THIRD ST HIGHLAND CA 92346	E	0.23 / 1,220.74	25	343
45	SANBERN CUPA	CANDY'S	26698 3RD ST HIGHLAND CA 92346	W	0.25 / 1,297.07	-20	343
46	RCRA TSD	RAY'S AUTOREPAIR	27437 5TH ST STE 1 HIGHLAND CA 92346 <i>EPA Handler ID: CAL000445349</i>	E	0.33 / 1,743.36	28	344
47	LUST	C. L. PHARRIS SAND & GRAVEL	8203 ALABAMA ST REDLANDS CA 92374 <i>Global ID Status Status Date: T0607100282 COMPLETED - CASE CLOSED 12/21/1994</i>	SE	0.43 / 2,286.30	15	345
47	LUST	SUNWEST MATERIALS	8203 ALABAMA ST REDLANDS CA 92346 <i>Global ID Status Status Date: T0607100396 COMPLETED - CASE CLOSED 2/27/1996</i>	SE	0.43 / 2,286.30	15	347
47	SWAT	LIVINGSTON-GRAHAM, REDLANDS	8203 ALABAMA ST REDLANDS, CA 92373 CA	SE	0.43 / 2,286.30	15	349
47	LDS	Alabama Street Septage Ponds	8203 Alabama Street Redlands CA 92374	SE	0.43 / 2,286.30	15	350
47	SWF/LF	Tri-City Concrete-Septic Tank Disposal S	8203 Alabama Street Redlands CA 99999	SE	0.43 / 2,286.30	15	364
48	DELISTED HAZ	Master Halco, Inc. (Highland, CA)	8008 CHURCH AVE HIGHLAND CA 92346	ENE	0.44 / 2,319.66	31	364

Map Key	DB	Company/Site Name	Address	Direction	Distance (mi/ft)	Elev Diff (ft)	Page Number
49	RCRA TSD	SAN BERNARDINO CTY FD HHW PROGRAM	2824 E W ST BLDG 302 SAN BERNARDINO CA 92415 <i>EPA Handler ID:</i> CAH111000474	WSW	0.44 / 2,323.28	-28	365
49	C&D DEBRIS RECY	SAN BERNARDINO COUNTY HOUSEHOLD HAZARDOUS WASTE	2824 EAST W ST SAN BERNARDINO CA 92415	WSW	0.44 / 2,323.28	-28	367
49	C&D DEBRIS RECY	COUNTY OF SAN BERNARDINO FIRE DEPARTMENT	2824 EAST W ST SAN BERNARDINO CA 92408	WSW	0.44 / 2,323.28	-28	367
50	LUST	Norton Air Force Base - Norton A F B Bldg 300	U ST SAN BERNARDINO CA 92409 <i>Global ID Status Status Date:</i> T0607100353 Completed - Case Closed 7/19/1995	WSW	0.44 / 2,343.58	-27	367
51	NPL	NORTON AIR FORCE BASE (LND FLL #2)	I-10/US 395 FORMER NORTON AFB SAN BERNARDINO CA 92408 <i>EPA ID:</i> CA4570024345	SW	0.47 / 2,488.71	-25	370
51	PFAS NPL	NORTON AIR FORCE BASE (LND FLL #2)	I-10/US 395 FORMER NORTON AFB SAN BERNARDINO CA 92408 <i>EPA ID:</i> CA4570024345	SW	0.47 / 2,488.71	-25	371
52	LUST	Norton Air Force Base - Norton A F B Bldg 333	EAST PARKING RAMP SAN BERNARDINO CA 92409 <i>Global ID Status Status Date:</i> T0607100354 Completed - Case Closed 10/21/1996	WSW	0.50 / 2,627.16	-28	371
53	MRDS	TRI-CITY PIT AND MILL	SAN BERNARDINO COUNTY REDLANDS CA 92374 <i>Dep ID:</i> 10077244	ESE	0.67 / 3,512.29	40	374
53	MRDS	TRI-CITY PIT AND MILL	SAN BERNARDINO COUNTY REDLANDS CA 92374 <i>Dep ID:</i> 10115532	ESE	0.67 / 3,512.29	40	375
54	MINE	ALABAMA STREET NORTHEAST QUARRY	REDLANDS CA 92374	ESE	0.80 / 4,230.10	54	375
55	SCH	CYPRESS II ELEMENTARY SCHOOL	BASELINE/SOUTH ALLEN STREET SAN BERNARDINO CA 92346 <i>Estor/EPA ID Cleanup Status:</i> 60000047 INACTIVE - WITHDRAWN AS OF 6/19/2007	NNW	0.87 / 4,587.37	3	376
55	ENVIROSTOR	CYPRESS II ELEMENTARY SCHOOL	BASELINE/SOUTH ALLEN STREET SAN BERNARDINO CA 92346 <i>Estor/EPA ID Cleanup Status:</i> 60000047 INACTIVE - WITHDRAWN AS OF 6/19/2007	NNW	0.87 / 4,587.37	3	377

<i>Map Key</i>	<i>DB</i>	<i>Company/Site Name</i>	<i>Address</i>	<i>Direction</i>	<i>Distance (mi/ft)</i>	<i>Elev Diff (ft)</i>	<i>Page Number</i>
56	MINE	REDLANDS WASH PLAN (CEMEX)	REDLANDS CA 92374	ESE	0.93 / 4,919.16	37	378
57	MINE	ALABAMA STREET SOUTHEAST	REDLANDS CA 92374	ESE	0.95 / 5,035.47	45	378

Executive Summary: Summary by Data Source

Standard

Federal

NPL - National Priority List

A search of the NPL database, dated Dec 30, 2021 has found that there are 1 NPL site(s) within approximately 1.00 miles of the project property.

<u>Lower Elevation</u>	<u>Address</u>	<u>Direction</u>	<u>Distance (mi/ft)</u>	<u>Map Key</u>
NORTON AIR FORCE BASE (LNDPLL #2)	I-10/US 395 FORMER NORTON AFB SAN BERNARDINO CA 92408	SW	0.47 / 2,488.71	51
<i>EPA ID: CA4570024345</i>				

SEMS ARCHIVE - SEMS List 8R Archive Sites

A search of the SEMS ARCHIVE database, dated Dec 30, 2021 has found that there are 1 SEMS ARCHIVE site(s) within approximately 0.50 miles of the project property.

<u>Equal/Higher Elevation</u>	<u>Address</u>	<u>Direction</u>	<u>Distance (mi/ft)</u>	<u>Map Key</u>
SAFETY- KLEEN CORP 7-172-01	7979 PALM AVE UNIT E HIGHLAND CA 92346	E	0.18 / 942.73	38
<i>EPA ID: CAT000613927</i>				

CERCLIS - Comprehensive Environmental Response, Compensation and Liability Information System - CERCLIS

A search of the CERCLIS database, dated Oct 25, 2013 has found that there are 1 CERCLIS site(s) within approximately 0.50 miles of the project property.

<u>Equal/Higher Elevation</u>	<u>Address</u>	<u>Direction</u>	<u>Distance (mi/ft)</u>	<u>Map Key</u>
SAFETY- KLEEN CORP 7-172-01	7979 PALM AVE UNIT E HIGHLAND CA 92346	E	0.18 / 942.73	38
<i>Site EPA ID: CAT000613927</i>				

CERCLIS NFRAP - CERCLIS - No Further Remedial Action Planned

A search of the CERCLIS NFRAP database, dated Oct 25, 2013 has found that there are 1 CERCLIS NFRAP site(s) within approximately 0.50 miles of the project property.

<u>Equal/Higher Elevation</u>	<u>Address</u>	<u>Direction</u>	<u>Distance (mi/ft)</u>	<u>Map Key</u>
SAFETY- KLEEN CORP 7-172-01	7979 PALM AVE UNIT E HIGHLAND CA 92346	E	0.18 / 942.73	38
<i>Site EPA ID: CAT000613927</i>				

RCRA CORRACTS - RCRA CORRACTS-Corrective Action

A search of the RCRA CORRACTS database, dated Nov 17, 2021 has found that there are 1 RCRA CORRACTS site(s) within approximately 1.00 miles of the project property.

<u>Equal/Higher Elevation</u>	<u>Address</u>	<u>Direction</u>	<u>Distance (mi/ft)</u>	<u>Map Key</u>
SAFETY-KLEEN SYSTEMS INC HIGHLAND SERVICE CENTER	7979 PALM AVENUE HIGHLAND CA 92346-0000	E	0.18 / 942.73	38
<i>EPA Handler ID: CAT000613927</i>				

RCRA TSD - RCRA non-CORRACTS TSD Facilities

A search of the RCRA TSD database, dated Nov 17, 2021 has found that there are 6 RCRA TSD site(s) within approximately 0.50 miles of the project property.

<u>Equal/Higher Elevation</u>	<u>Address</u>	<u>Direction</u>	<u>Distance (mi/ft)</u>	<u>Map Key</u>
WEST PILING, INC.	27002 MEINES HIGHLAND CA 92346	NNE	0.05 / 271.08	19
<i>EPA Handler ID: CAC003018162</i>				
SAFETY-KLEEN SYSTEMS INC HIGHLAND SERVICE CENTER	7979 PALM AVENUE HIGHLAND CA 92346-0000	E	0.18 / 942.73	38
<i>EPA Handler ID: CAT000613927</i>				
RAY'S AUTOREPAIR	27437 5TH ST STE 1 HIGHLAND CA 92346	E	0.33 / 1,743.36	46
<i>EPA Handler ID: CAL000445349</i>				

<u>Lower Elevation</u>	<u>Address</u>	<u>Direction</u>	<u>Distance (mi/ft)</u>	<u>Map Key</u>
DEYANIRA REQUENES	26880 MOSSWAY ST HIGHLAND CA 92346	WNW	0.07 / 388.57	24
<i>EPA Handler ID: CAC003018813</i>				
CONNIE ROBLES	7858 CENTRAL AVENUE HIGHLAND CA 92346-4102	NW	0.20 / 1,049.48	40
<i>EPA Handler ID: CAC003013162</i>				
SAN BERNARDINO CTY FD HHW PROGRAM	2824 E W ST BLDG 302 SAN BERNARDINO CA 92415	WSW	0.44 / 2,323.28	49
<i>EPA Handler ID: CAH111000474</i>				

RCRA LQG - RCRA Generator List

A search of the RCRA LQG database, dated Nov 17, 2021 has found that there are 1 RCRA LQG site(s) within approximately 0.25 miles of the project property.

<u>Equal/Higher Elevation</u>	<u>Address</u>	<u>Direction</u>	<u>Distance (mi/ft)</u>	<u>Map Key</u>
SAFETY-KLEEN SYSTEMS INC HIGHLAND SERVICE CENTER	7979 PALM AVENUE HIGHLAND CA 92346-0000	E	0.18 / 942.73	38
<i>EPA Handler ID: CAT000613927</i>				

RCRA SQG - RCRA Small Quantity Generators List

A search of the RCRA SQG database, dated Nov 17, 2021 has found that there are 2 RCRA SQG site(s) within approximately 0.25 miles of the project property.

<u>Equal/Higher Elevation</u>	<u>Address</u>	<u>Direction</u>	<u>Distance (mi/ft)</u>	<u>Map Key</u>
ARCO FACILITY NO 05617	27323 5TH ST HIGHLAND CA 92346	E	0.21 / 1,094.84	41
	<i>EPA Handler ID: CAR000103671</i>			

<u>Lower Elevation</u>	<u>Address</u>	<u>Direction</u>	<u>Distance (mi/ft)</u>	<u>Map Key</u>
MAYFLOWER CONTRACT SERVICES	26999 E 5TH STREET HIGHLAND CA 92346	WNW	0.00 / 0.00	5
	<i>EPA Handler ID: CAD982433757</i>			

RCRA NON GEN - RCRA Non-Generators

A search of the RCRA NON GEN database, dated Nov 17, 2021 has found that there are 24 RCRA NON GEN site(s) within approximately 0.25 miles of the project property.

<u>Equal/Higher Elevation</u>	<u>Address</u>	<u>Direction</u>	<u>Distance (mi/ft)</u>	<u>Map Key</u>
CSR AIR CONDITIONING & HEATING, INC.	27015 E 5TH ST HIGHLAND CA 92346	NNW	0.00 / 0.00	3
	<i>EPA Handler ID: CAL000256584</i>			
HIGHLAND EQUIPMENT RENTAL INC	27111 E 5TH ST HIGHLANDS CA 92346	ENE	0.00 / 0.00	7
	<i>EPA Handler ID: CAL000270616</i>			
UNKNOWN PARTY	27114 3RD ST HIGHLAND CA 92346	ESE	0.00 / 0.00	8
	<i>EPA Handler ID: CAC003120827</i>			
PENSKE	27056 5TH ST HIGHLAND CA 92346-4210	NNE	0.01 / 54.66	12
	<i>EPA Handler ID: CAC003041416</i>			
ROYAL COACH AUTO BODY	27180 E 3RD ST SAN BERNARDINO CA 92346	E	0.03 / 141.61	16
	<i>EPA Handler ID: CAL000433159</i>			
PETAS CAR CARE	27177 E 5TH ST A HIGHLAND CA 92346	E	0.03 / 164.27	18
	<i>EPA Handler ID: CAL000428945</i>			
WEST PILING, INC.	27002 MEINES HIGHLAND CA 92346	NNE	0.05 / 271.08	19
	<i>EPA Handler ID: CAC003018162</i>			
ADVANCED CAR CARE	27213 5TH ST HIGHLAND CA 92346	E	0.08 / 413.35	25
	<i>EPA Handler ID: CAL000390143</i>			
MARY BETTEN PROPERTY	27213 5TH STREET HIGHLAND CA 92346	E	0.08 / 413.35	25
	<i>EPA Handler ID: CAC003123992</i>			

<u>Equal/Higher Elevation</u>	<u>Address</u>	<u>Direction</u>	<u>Distance (mi/ft)</u>	<u>Map Key</u>
JAY'S AUTOBODY & REPAIR	27200 3RD ST HIGHLAND CA 92346 <i>EPA Handler ID: CAL000440094</i>	ESE	0.08 / 422.14	<u>26</u>
ALL STAR AUTO CARE SERVICE	27236 3RD ST BLDG C HIGHLAND CA 92346 <i>EPA Handler ID: CAL000352747</i>	ESE	0.15 / 778.73	<u>35</u>
MATHESON TRUCKING INC	27236 3RD ST BLDG B HIGHLAND CA 92346-4203 <i>EPA Handler ID: CAL000350685</i>	ESE	0.15 / 778.73	<u>35</u>
ABSOLUTE KUSTOMZ	27236 3RD ST UNIT A HIGHLAND CA 92346-4203 <i>EPA Handler ID: CAL000394621</i>	ESE	0.15 / 778.73	<u>35</u>
GMA GENERAL COLLISION	27236 3RD ST HIGHLAND CA 92346 <i>EPA Handler ID: CAL000451428</i>	ESE	0.15 / 778.73	<u>35</u>
KCB TOWERS INC	27260 MEINES ST HIGHLAND CA 92346 <i>EPA Handler ID: CAL000248885</i>	ENE	0.17 / 878.82	<u>36</u>
SB PETROLEUM INC	27323 5TH ST HIGHLAND CA 92346-4214 <i>EPA Handler ID: CAL000313282</i>	E	0.21 / 1,094.84	<u>41</u>
H & H GENERAL CONTRACTORS INC	7919 PALM AVE HIGHLAND CA 92346 <i>EPA Handler ID: CAL000375336</i>	ENE	0.22 / 1,161.33	<u>43</u>
<u>Lower Elevation</u>	<u>Address</u>	<u>Direction</u>	<u>Distance (mi/ft)</u>	<u>Map Key</u>
EJ MEYER	26999 E 5TH STREET HIGHLAND CA 92346-0000 <i>EPA Handler ID: CAL000258671</i>	WNW	0.00 / 0.00	<u>5</u>
S&S MOTORS INC (DBA) S&S INLAND STAR	26967 5TH ST HIGHLAND CA 92346-4207 <i>EPA Handler ID: CAL000405511</i>	WNW	0.00 / 0.00	<u>10</u>
JOSE HUIZAR	26875 4TH PL HIGHLAND CA 92346-4105 <i>EPA Handler ID: CAC003035088</i>	W	0.03 / 157.20	<u>17</u>
DEYANIRA REQUENES	26880 MOSSWAY ST HIGHLAND CA 92346 <i>EPA Handler ID: CAC003018813</i>	WNW	0.07 / 388.57	<u>24</u>
DEYANIRA REQUENES	26880 MOSSWAY ST HIGHLAND CA 92346-4143	WNW	0.07 / 388.57	<u>24</u>

<u>Lower Elevation</u>	<u>Address</u>	<u>Direction</u>	<u>Distance (mi/ft)</u>	<u>Map Key</u>
	<i>EPA Handler ID: CAC003028051</i>			
CITY OF HIGHLAND OPERATIONS YARD CERS ID 10053832	7935 CENTRAL AVE HIGHLANDS CA 92346	NW	0.10 / 504.78	27
	<i>EPA Handler ID: CAL000339766</i>			
CONNIE ROBLES	7858 CENTRAL AVENUE HIGHLAND CA 92346-4102	NW	0.20 / 1,049.48	40
	<i>EPA Handler ID: CAC003013162</i>			

State

ENVIROSTOR - EnviroStor Database

A search of the ENVIROSTOR database, dated Jan 6, 2022 has found that there are 3 ENVIROSTOR site(s) within approximately 1.00 miles of the project property.

<u>Equal/Higher Elevation</u>	<u>Address</u>	<u>Direction</u>	<u>Distance (mi/ft)</u>	<u>Map Key</u>
SAFETY-KLEEN SYSTEMS INC HIGHLAND SERVICE CENTER	7979 PALM AVE #E HIGHLAND CA 92346	E	0.18 / 942.73	38
	<i>Estor/EPA ID Cleanup Status: 3000575 </i>			
SAFETY-KLEEN SYSTEMS INC HIGHLAND SERVICE CENTER	7979 PALM AVE #E HIGHLAND CA 923460000	E	0.21 / 1,094.96	42
	<i>Estor/EPA ID Cleanup Status: 80001784 NO FURTHER ACTION AS OF 9/9/2010</i>			
CYPRESS II ELEMENTARY SCHOOL	BASELINE/SOUTH ALLEN STREET SAN BERNARDINO CA 92346	NNW	0.87 / 4,587.37	55
	<i>Estor/EPA ID Cleanup Status: 60000047 INACTIVE - WITHDRAWN AS OF 6/19/2007</i>			

SWF/LF - Solid Waste Information System (SWIS)

A search of the SWF/LF database, dated Nov 2, 2021 has found that there are 2 SWF/LF site(s) within approximately 0.50 miles of the project property.

<u>Equal/Higher Elevation</u>	<u>Address</u>	<u>Direction</u>	<u>Distance (mi/ft)</u>	<u>Map Key</u>
Tri-City Concrete-Septic Tank Disposal S	8203 Alabama Street Redlands CA 99999	SE	0.43 / 2,286.30	47

<u>Lower Elevation</u>	<u>Address</u>	<u>Direction</u>	<u>Distance (mi/ft)</u>	<u>Map Key</u>
Norton AFB Landfill	I-10/US 395 Former Norton AFB San Bernardino CA 92408	SSW	0.10 / 508.68	28
	<i>Act Opl Status Activity: Closed Solid Waste Disposal Site</i>			

HWP - EnviroStor Hazardous Waste Facilities

A search of the HWP database, dated Jan 6, 2022 has found that there are 1 HWP site(s) within approximately 1.00 miles of the project property.

<u>Equal/Higher Elevation</u>	<u>Address</u>	<u>Direction</u>	<u>Distance (mi/ft)</u>	<u>Map Key</u>
SAFETY-KLEEN SYSTEMS INC HIGHLAND SERVICE CENTER	7979 PALM AVE #E HIGHLAND CA 92346	E	0.18 / 942.73	38
<i>Estor/EPA ID: 3000575</i>				

SWAT - Sites Listed in the Solid Waste Assessment Test (SWAT) Program Report

A search of the SWAT database, dated Dec 31, 1995 has found that there are 1 SWAT site(s) within approximately 0.50 miles of the project property.

<u>Equal/Higher Elevation</u>	<u>Address</u>	<u>Direction</u>	<u>Distance (mi/ft)</u>	<u>Map Key</u>
LIVINGSTON-GRAHAM, REDLANDS	8203 ALABAMA ST REDLANDS, CA 92373 CA	SE	0.43 / 2,286.30	47

C&D DEBRIS RECY - Construction and Demolition Debris Recyclers

A search of the C&D DEBRIS RECY database, dated Jun 20, 2018 has found that there are 3 C&D DEBRIS RECY site(s) within approximately 0.50 miles of the project property.

<u>Equal/Higher Elevation</u>	<u>Address</u>	<u>Direction</u>	<u>Distance (mi/ft)</u>	<u>Map Key</u>
SAFETY KLEEN SYSTEMS, INC.	7979 PALM AVE STE E HIGHLAND CA 92346	E	0.18 / 942.73	38

<u>Lower Elevation</u>	<u>Address</u>	<u>Direction</u>	<u>Distance (mi/ft)</u>	<u>Map Key</u>
COUNTY OF SAN BERNARDINO FIRE DEPARTMENT	2824 EAST W ST SAN BERNARDINO CA 92408	WSW	0.44 / 2,323.28	49
SAN BERNARDINO COUNTY HOUSEHOLD HAZARDOUS WASTE	2824 EAST W ST SAN BERNARDINO CA 92415	WSW	0.44 / 2,323.28	49

LDS - Land Disposal Sites

A search of the LDS database, dated Oct 20, 2021 has found that there are 1 LDS site(s) within approximately 0.50 miles of the project property.

<u>Equal/Higher Elevation</u>	<u>Address</u>	<u>Direction</u>	<u>Distance (mi/ft)</u>	<u>Map Key</u>
Alabama Street Septage Ponds	8203 Alabama Street Redlands CA 92374	SE	0.43 / 2,286.30	47

LUST - Leaking Underground Fuel Tank Reports

A search of the LUST database, dated Jun 22, 2021 has found that there are 8 LUST site(s) within approximately 0.50 miles of the project property.

<u>Equal/Higher Elevation</u>	<u>Address</u>	<u>Direction</u>	<u>Distance (mi/ft)</u>	<u>Map Key</u>
SAFETY-KLEEN CORPORATION	7979 PALM AVE HIGHLAND CA 92346	E	0.18 / 942.73	38
<i>Global ID Status Status Date: T0607100369 OPEN - SITE ASSESSMENT 1/10/1994</i>				
ARCO AM PM #5617	27323 5TH ST HIGHLAND CA 92346	E	0.21 / 1,094.84	41
<i>Global ID Status Status Date: T0607100636 COMPLETED - CASE CLOSED 3/5/2001</i>				
SUNWEST MATERIALS	8203 ALABAMA ST REDLANDS CA 92346	SE	0.43 / 2,286.30	47
<i>Global ID Status Status Date: T0607100396 COMPLETED - CASE CLOSED 2/27/1996</i>				
C. L. PHARRIS SAND & GRAVEL	8203 ALABAMA ST REDLANDS CA 92374	SE	0.43 / 2,286.30	47
<i>Global ID Status Status Date: T0607100282 COMPLETED - CASE CLOSED 12/21/1994</i>				

<u>Lower Elevation</u>	<u>Address</u>	<u>Direction</u>	<u>Distance (mi/ft)</u>	<u>Map Key</u>
Norton Air Force Base - Norton A F B Bldg 248	106TH ST SAN BERNARDINO CA 92409	SW	0.07 / 360.42	20
<i>Global ID Status Status Date: T0607100374 Completed - Case Closed 8/11/1995</i>				
Norton Air Force Base - Norton A F B Bldg 228	W STREET SAN BERNARDINO CA 92409	SW	0.18 / 943.05	39
<i>Global ID Status Status Date: T0607100350 Completed - Case Closed 7/27/1995</i>				
Norton Air Force Base - Norton A F B Bldg 300	U ST SAN BERNARDINO CA 92409	WSW	0.44 / 2,343.58	50
<i>Global ID Status Status Date: T0607100353 Completed - Case Closed 7/19/1995</i>				
Norton Air Force Base - Norton A F B Bldg 333	EAST PARKING RAMP SAN BERNARDINO CA 92409	WSW	0.50 / 2,627.16	52
<i>Global ID Status Status Date: T0607100354 Completed - Case Closed 10/21/1996</i>				

UST - Permitted Underground Storage Tank (UST) in GeoTracker

A search of the UST database, dated Jan 3, 2022 has found that there are 2 UST site(s) within approximately 0.25 miles of the project property.

<u>Equal/Higher Elevation</u>	<u>Address</u>	<u>Direction</u>	<u>Distance (mi/ft)</u>	<u>Map Key</u>
Safety-Kleen Systems, Inc	7979 Palm Ave Unit E Highland CA 92346	E	0.18 / 942.73	38
<i>Facility ID: FA0005864</i>				
SB PETROLEUM, INC #82637	27323 5TH ST HIGHLAND CA 92346	E	0.21 / 1,094.84	41
<i>Facility ID: FA0000883</i>				

HHSS - Historical Hazardous Substance Storage Information Database

A search of the HHSS database, dated Aug 27, 2015 has found that there are 2 HHSS site(s) within approximately 0.25 miles of the project property.

<u>Equal/Higher Elevation</u>	<u>Address</u>	<u>Direction</u>	<u>Distance (mi/ft)</u>	<u>Map Key</u>
SAFETY-KLEEN CORP 7-172-01	7979 PALM AVENUE HIGHLAND CA 92346	E	0.18 / 942.73	38

<u>Lower Elevation</u>	<u>Address</u>	<u>Direction</u>	<u>Distance (mi/ft)</u>	<u>Map Key</u>
MEYER CONSTRUCTORS	26999 5TH STREET HIGHLAND CA 92346	WNW	0.00 / 0.00	5

UST SWEEPS - Statewide Environmental Evaluation and Planning System

A search of the UST SWEEPS database, dated Oct 1, 1994 has found that there are 4 UST SWEEPS site(s) within approximately 0.25 miles of the project property.

<u>Equal/Higher Elevation</u>	<u>Address</u>	<u>Direction</u>	<u>Distance (mi/ft)</u>	<u>Map Key</u>
FOOTHILL TOOL/EQUIP RNTLS	27111 E 5TH ST HIGHLAND CA <i>C C Status: A36-000-5957 ACTIVE Tank ID: 000001, 000002</i>	ENE	0.00 / 0.00	7
SAFETY-KLEEN CORP	7979 PALM AVE HIGHLAND CA <i>C C Status: I36-000-6282 INACTIVE Tank ID: 000002, 000003, 000001</i>	E	0.18 / 942.73	38
SAFETY-KLEEN CORP	7979 PALM AVE HIGHLAND CA <i>C C Status: A36-000-6282 ACTIVE</i>	E	0.18 / 942.73	38

<u>Lower Elevation</u>	<u>Address</u>	<u>Direction</u>	<u>Distance (mi/ft)</u>	<u>Map Key</u>
MEYER CONSTRUCTORS	26999 5TH ST HIGHLAND CA <i>C C Status: A36-000-59681 ACTIVE Tank ID: 000002, 000003, 000004, 000001</i>	WNW	0.00 / 0.00	5

DELISTED TNK - Delisted Storage Tanks

A search of the DELISTED TNK database, dated Jan 3, 2022 has found that there are 3 DELISTED TNK site(s) within approximately 0.25 miles of the project property.

<u>Equal/Higher Elevation</u>	<u>Address</u>	<u>Direction</u>	<u>Distance (mi/ft)</u>	<u>Map Key</u>
SUN AUTO REPAIR	27178 3RD ST HIGHLAND CA 92346	E	0.10 / 539.41	30
SAFETY-KLEEN CORP	7979 PALM AVE HIGHLAND CA 92346	E	0.18 / 942.73	38
AM PM MINI MARKET #5617	27323 5TH ST HIGHLAND CA 92346	E	0.21 / 1,094.84	41

<u>Equal/Higher Elevation</u>	<u>Address</u>	<u>Direction</u>	<u>Distance (mi/ft)</u>	<u>Map Key</u>
-------------------------------	----------------	------------------	-------------------------	----------------

CERS TANK - California Environmental Reporting System (CERS) Tanks

A search of the CERS TANK database, dated Dec 8, 2021 has found that there are 3 CERS TANK site(s) within approximately 0.25 miles of the project property.

<u>Equal/Higher Elevation</u>	<u>Address</u>	<u>Direction</u>	<u>Distance (mi/ft)</u>	<u>Map Key</u>
Safety-Kleen Systems, Inc	7979 PALM AVE UNIT E HIGHLAND CA 92346 <i>Site ID: 402305</i>	E	0.18 / 942.73	<u>38</u>
SB PETROLEUM, INC #82637	27323 5TH ST HIGHLAND CA 92346 <i>Site ID: 91429</i>	E	0.21 / 1,094.84	<u>41</u>
H & H GENERAL CONTRACTORS INC	7919 PALM AVE HIGHLAND CA 92346 <i>Site ID: 34992</i>	ENE	0.22 / 1,161.33	<u>43</u>

DELISTED CTNK - Delisted California Environmental Reporting System (CERS) Tanks

A search of the DELISTED CTNK database, dated Dec 8, 2021 has found that there are 1 DELISTED CTNK site(s) within approximately 0.25 miles of the project property.

<u>Equal/Higher Elevation</u>	<u>Address</u>	<u>Direction</u>	<u>Distance (mi/ft)</u>	<u>Map Key</u>
KCB TOWERS INC	27260 MEINES ST HIGHLAND CA 92346	ENE	0.17 / 878.82	<u>36</u>

HIST TANK - Historical Hazardous Substance Storage Container Information - Facility Summary

A search of the HIST TANK database, dated May 27, 1988 has found that there are 3 HIST TANK site(s) within approximately 0.25 miles of the project property.

<u>Equal/Higher Elevation</u>	<u>Address</u>	<u>Direction</u>	<u>Distance (mi/ft)</u>	<u>Map Key</u>
ASTRO RENTAL EQUIPMENT	27111 E. FIFTH ST HIGHLAND CA	ENE	0.00 / 0.00	<u>7</u>
SAFETY-KLEEN CORP. 7-172-01	7979 PALM AVENUE HIGHLAND CA	E	0.18 / 942.73	<u>38</u>
<u>Lower Elevation</u>	<u>Address</u>	<u>Direction</u>	<u>Distance (mi/ft)</u>	<u>Map Key</u>
MEYER CONSTRUCTORS	26999 5TH STREET HIGHLAND CA	WNW	0.00 / 0.00	<u>5</u>

CLEANUP SITES - GeoTracker Cleanup Program Sites

A search of the CLEANUP SITES database, dated Jun 22, 2021 has found that there are 1 CLEANUP SITES site(s) within approximately 0.50 miles of the project property.

<u>Lower Elevation</u>	<u>Address</u>	<u>Direction</u>	<u>Distance (mi/ft)</u>	<u>Map Key</u>
Norton Air Force Base - US Air Force, Former Norton AFB - Basewide OU - IRP-2	landfill San Bernardino CA	S	0.11 / 556.99	32
<i>Status / Site Facility Type: Open - Verification Monitoring Military Cleanup Site</i>				

County

SANBERN CUPA - San Bernardino County - CUPA List

A search of the SANBERN CUPA database, dated Dec 9, 2021 has found that there are 31 SANBERN CUPA site(s) within approximately 0.25 miles of the project property.

<u>Equal/Higher Elevation</u>	<u>Address</u>	<u>Direction</u>	<u>Distance (mi/ft)</u>	<u>Map Key</u>
A & I AUTOMOTIVE REPAIR	27114 E 3RD ST HIGHLAND CA 92346	ESE	0.00 / 0.00	8
AMIGOS RECYCLING INC.	27170 E 5TH ST HIGHLAND CA 92346	ENE	0.02 / 121.58	15
SUN AUTOMOTIVE REPAIR	27178 3RD ST UNIT B HIGHLAND CA 92346	E	0.03 / 141.61	16
RIOS BROS AUTOMOTIVE	27178 W 3RD ST HIGHLAND CA 92346	E	0.03 / 141.61	16
ROYAL COACH AUTO BODY	27180 E 3RD ST HIGHLAND CA 92346	E	0.03 / 141.61	16
PETA'S CAR CARE	27177 E 5TH ST HIGHLAND CA 92346	E	0.03 / 164.27	18
D & M TRANSMISSIONS	27219 E 5TH ST HIGHLAND CA 92346	E	0.07 / 377.13	22
ADVANCED CAR CARE	27219 E 5TH ST HIGHLAND CA 92346	E	0.07 / 377.13	22
BECK'S AUTOMOTIVE	27221 5TH ST HIGHLAND CA 92346	E	0.07 / 384.90	23

<u>Equal/Higher Elevation</u>	<u>Address</u>	<u>Direction</u>	<u>Distance (mi/ft)</u>	<u>Map Key</u>
ADVANCED CAR CARE	27213 5th St Highland CA 92346	E	0.08 / 413.35	25
WIRZ WHOLESALE SHOOTING SUPPLY LLC	27200 3RD HIGHLAND CA 92346	ESE	0.08 / 422.14	26
DIEFFENBACHER, RONALD A	27232 MEINES ST HIGHLAND CA 92346	ENE	0.10 / 532.20	29
FARMER BOYS RESTAURANT	27250 5TH ST HIGHLAND CA 92346	E	0.13 / 665.71	33
AMERICAN PRIDE PRINTING	27239 5TH ST A HIGHLAND CA 92346	E	0.13 / 673.00	34
MATHESON TRUCKING INC	27236 3RD ST BLDG B HIGHLAND CA 92346	ESE	0.15 / 778.73	35
ALL STAR AUTO CARE SERVICE	27236 3RD ST BLDG C HIGHLAND CA 92346	ESE	0.15 / 778.73	35
GMA GENERAL COLLISION	27236 3rd ST Unit A Highland CA 92346	ESE	0.15 / 778.73	35
AUTO TECH LEWIS	27236 3RD ST HIGHLAND CA 92346	ESE	0.15 / 778.73	35
KCB TOWERS INC	27260 MEINES ST HIGHLAND CA 92346	ENE	0.17 / 878.82	36
Alapalm Animal Hospital	8068 Palm Ave Highland CA 92346	E	0.17 / 921.10	37
Safety-Kleen Systems, Inc	7979 PALM AVE E Highland CA 92346	E	0.18 / 942.73	38
SB PETROLEUM, INC #82637	27323 5TH ST HIGHLAND CA 92346	E	0.21 / 1,094.84	41

<u>Equal/Higher Elevation</u>	<u>Address</u>	<u>Direction</u>	<u>Distance (mi/ft)</u>	<u>Map Key</u>
H & H GENERAL CONTRACTORS INC	7919 PALM AVE HIGHLAND CA 92346	ENE	0.22 / 1,161.33	43
ORCO BLENDED PRODUCTS	27347 E THIRD ST HIGHLAND CA 92346	E	0.23 / 1,220.74	44
<u>Lower Elevation</u>	<u>Address</u>	<u>Direction</u>	<u>Distance (mi/ft)</u>	<u>Map Key</u>
E.J. MEYER COMPANY	26999 E 5TH ST HIGHLAND CA 92346	WNW	0.00 / 0.00	5
ELITE LAWN & LANDSCAPE	26975 5TH ST HIGHLAND CA 92346	WNW	0.00 / 0.00	9
SANCHEZ AUTOMOTIVE SERVICE	26967 5TH ST HIGHLAND CA 92346	WNW	0.00 / 0.00	10
MARTIN'S AUTOMOTIVE	26967 5TH ST HIGHLAND CA 92346	WNW	0.00 / 0.00	10
S&S INLANDSTAR	26967 5TH ST HIGHLAND CA 92346	WNW	0.00 / 0.00	10
CITY OF HIGHLAND-OPERATIONS YARD	7935 Central HIGHLAND CA 92346	NW	0.10 / 504.78	27
CANDY'S	26698 3RD ST HIGHLAND CA 92346	W	0.25 / 1,297.07	45

Non Standard

Federal

FINDS/FRS - Facility Registry Service/Facility Index

A search of the FINDS/FRS database, dated Nov 2, 2020 has found that there are 7 FINDS/FRS site(s) within approximately 0.02 miles of the project property.

<u>Equal/Higher Elevation</u>	<u>Address</u>	<u>Direction</u>	<u>Distance (mi/ft)</u>	<u>Map Key</u>
CSR AIR CONDITIONING & HEATING, INC.	27015 E 5TH ST HIGHLAND CA 92346	NNW	0.00 / 0.00	3

<u>Equal/Higher Elevation</u>	<u>Address</u>	<u>Direction</u>	<u>Distance (mi/ft)</u>	<u>Map Key</u>
	<i>Registry ID: 110070452430</i>			
HIGHLAND EQUIPMENT RENTAL INC	27111 E 5TH ST HIGHLANDS CA 92346	ENE	0.00 / 0.00	7
	<i>Registry ID: 110070457207</i>			
PENSKE	27056 5TH ST HIGHLAND CA 92346-4210	NNE	0.01 / 54.66	12
	<i>Registry ID: 110070659143</i>			

<u>Lower Elevation</u>	<u>Address</u>	<u>Direction</u>	<u>Distance (mi/ft)</u>	<u>Map Key</u>
MAYFLOWER CONTRACT SERVICES	26999 E 5TH STREET HIGHLAND CA 92346	WNW	0.00 / 0.00	5
	<i>Registry ID: 110002810860</i>			
E.J. MEYER COMPANY	26999 E 5TH ST HIGHLAND CA 92346	WNW	0.00 / 0.00	5
	<i>Registry ID: 110066134551</i>			
EJ MEYER	26999 E 5TH STREET HIGHLAND CA 92346-0000	WNW	0.00 / 0.00	5
	<i>Registry ID: 110070452445</i>			
SANCHEZ AUTOMOTIVE SERVICE	26967 5TH ST HIGHLAND CA 92346	WNW	0.00 / 0.00	10
	<i>Registry ID: 110065191768</i>			

PFAS NPL - PFOA/PFOS Contaminated Sites

A search of the PFAS NPL database, dated Sep 17, 2021 has found that there are 1 PFAS NPL site(s) within approximately 0.50 miles of the project property.

<u>Lower Elevation</u>	<u>Address</u>	<u>Direction</u>	<u>Distance (mi/ft)</u>	<u>Map Key</u>
NORTON AIR FORCE BASE (LNDLFL #2)	I-10/US 395 FORMER NORTON AFB SAN BERNARDINO CA 92408	SW	0.47 / 2,488.71	51
	<i>EPA ID: CA4570024345</i>			

MRDS - Mineral Resource Data System

A search of the MRDS database, dated Mar 15, 2006 has found that there are 2 MRDS site(s) within approximately 1.00 miles of the project property.

<u>Equal/Higher Elevation</u>	<u>Address</u>	<u>Direction</u>	<u>Distance (mi/ft)</u>	<u>Map Key</u>
TRI-CITY PIT AND MILL	SAN BERNARDINO COUNTY REDLANDS CA 92374	ESE	0.67 / 3,512.29	53
	<i>Dep ID: 10077244</i>			
TRI-CITY PIT AND MILL	SAN BERNARDINO COUNTY REDLANDS CA 92374	ESE	0.67 / 3,512.29	53
	<i>Dep ID: 10115532</i>			

State

INSP COMP ENF - EnviroStor Inspection, Compliance, and Enforcement

A search of the INSP COMP ENF database, dated Apr 29, 2021 has found that there are 1 INSP COMP ENF site(s) within approximately 1.00 miles of the project property.

<u>Equal/Higher Elevation</u>	<u>Address</u>	<u>Direction</u>	<u>Distance (mi/ft)</u>	<u>Map Key</u>
SAFETY-KLEEN SYSTEMS INC HIGHLAND SERVICE CENTER	7979 PALM AVE #E HIGHLAND CA 92346	E	0.18 / 942.73	38

SCH - School Property Evaluation Program Sites

A search of the SCH database, dated Jan 6, 2022 has found that there are 1 SCH site(s) within approximately 1.00 miles of the project property.

<u>Equal/Higher Elevation</u>	<u>Address</u>	<u>Direction</u>	<u>Distance (mi/ft)</u>	<u>Map Key</u>
CYPRESS II ELEMENTARY SCHOOL	BASELINE/SOUTH ALLEN STREET SAN BERNARDINO CA 92346	NNW	0.87 / 4,587.37	55

Estor/EPA ID | Cleanup Status: 60000047 | INACTIVE - WITHDRAWN AS OF 6/19/2007

HAZNET - Hazardous Waste Manifest Data

A search of the HAZNET database, dated Oct 24, 2016 has found that there are 26 HAZNET site(s) within approximately 0.02 miles of the project property.

<u>Equal/Higher Elevation</u>	<u>Address</u>	<u>Direction</u>	<u>Distance (mi/ft)</u>	<u>Map Key</u>
TL TAVLICH CONSTRUCTION	27050 3RD ST HIGHLAND CA 92346	SE	0.00 / 0.00	2
CSR AIR CONDITIONING & HEATING, INC.	27015 E 5TH ST HIGHLAND CA 92346	NNW	0.00 / 0.00	3
ROYAL CONCRETE	27077 5TH ST HIGHLAND CA 92346	ENE	0.00 / 0.00	4
DAVID WEINTRAUB	27077 5TH ST HIGHLAND CA 923464209	ENE	0.00 / 0.00	4
MASTER AUTOMOTIVE REPAIR	27085 EAST FIFTH ST HIGHLAND CA 923460000	ENE	0.00 / 0.00	6
MASTER AUTO REPAIR	27085 E 5TH ST HIGHLAND CA 923460000	ENE	0.00 / 0.00	6

<u>Equal/Higher Elevation</u>	<u>Address</u>	<u>Direction</u>	<u>Distance (mi/ft)</u>	<u>Map Key</u>
H MACKENZIE	27085 5TH ST HIGHLAND CA 923460000	ENE	0.00 / 0.00	6
HIGHLAND EQUIPMENT RENTAL INC	27111 E 5TH ST HIGHLANDS CA 92346	ENE	0.00 / 0.00	7
FOOTHILL TOOL & EQUIPMENT RENT	27111 E 5TH STREET HIGHLAND CA 923460000	ENE	0.00 / 0.00	7
REBEL RENTS	27111 E 5TH ST HIGHLAND CA 923460000	ENE	0.00 / 0.00	7
HIGHLAND EQUIPMENT RENTAL INC	27111 E 5TH ST HIGHLANDS CA 92346	ENE	0.00 / 0.00	7
GKN RENTALS	27111 E 5TH ST HIGHLAND CA 923460000	ENE	0.00 / 0.00	7
REBEL RENTS	27111 E 5TH ST HIGHLAND CA 923460000	ENE	0.00 / 0.00	7
PAYNES CORNER HIGHLAND	27114 E 3RD HIGHLAND CA 92346	ESE	0.00 / 0.00	8
A & I AUTOMOTIVE REPAIR	27114 E 3RD ST HIGHLAND CA 923460000	ESE	0.00 / 0.00	8
MIKE BRENT NEGRETE	27171 EAST 5TH ST HIGHLAND CA 900000000	E	0.01 / 54.12	11
JOE HUGHS RPR SVC	27172 E 5TH ST SAN BERNARDINO CA 923460000	ENE	0.02 / 105.31	13
<u>Lower Elevation</u>	<u>Address</u>	<u>Direction</u>	<u>Distance (mi/ft)</u>	<u>Map Key</u>
ANGLO HEAVY EQUIPMENT REPAIR LLC	27016 3RD ST HIGHLAND CA 92346	SSW	0.00 / 0.00	1
EJ MEYER	26999 E 5TH STREET HIGHLAND CA 923460000	WNW	0.00 / 0.00	5

<u>Lower Elevation</u>	<u>Address</u>	<u>Direction</u>	<u>Distance (mi/ft)</u>	<u>Map Key</u>
MAYFLOWER CONTRACT SERVICES	26999 E 5TH STREET HIGHLAND CA 923460000	WNW	0.00 / 0.00	5
LIDLAW TRANSIT SERVICES INC	26999 EAST 5TH STREET HIGHLAND CA 923460000	WNW	0.00 / 0.00	5
ELITE LAWN AND LANDSCAPE	26975 5TH ST HIGHLAND CA 923460000	WNW	0.00 / 0.00	9
J & N TRUCK PARTS & TIRE SERVICE	26975 5TH STREET HIGHLAND CA 923460000	WNW	0.00 / 0.00	9
SANCHEZ AUTOMOTIVE SERVICE	26967 5TH ST HIGHLAND CA 923464207	WNW	0.00 / 0.00	10
S&S MOTORS INC (DBA) S&S INLAND STAR	26967 5TH ST HIGHLAND CA 923464207	WNW	0.00 / 0.00	10
S&S MOTORS INC (DBA) S&S INLAND STAR	26967 5TH ST HIGHLAND CA 923464207	WNW	0.00 / 0.00	10

HIST MANIFEST - Historical Hazardous Waste Manifest Data

A search of the HIST MANIFEST database, dated Dec 31, 1992 has found that there are 1 HIST MANIFEST site(s) within approximately 0.02 miles of the project property.

<u>Equal/Higher Elevation</u>	<u>Address</u>	<u>Direction</u>	<u>Distance (mi/ft)</u>	<u>Map Key</u>
	27111 E 5TH STREET HIGHLAND CA 923460000	ENE	0.00 / 0.00	7

CERS HAZ - California Environmental Reporting System (CERS) Hazardous Waste Sites

A search of the CERS HAZ database, dated Dec 8, 2021 has found that there are 5 CERS HAZ site(s) within approximately 0.12 miles of the project property.

<u>Equal/Higher Elevation</u>	<u>Address</u>	<u>Direction</u>	<u>Distance (mi/ft)</u>	<u>Map Key</u>
PETA'S CAR CARE	27177 E 5TH ST A HIGHLAND CA 92346	E	0.03 / 164.27	18

<u>Equal/Higher Elevation</u>	<u>Address</u>	<u>Direction</u>	<u>Distance (mi/ft)</u>	<u>Map Key</u>
ADVANCED CAR CARE	27213 5TH ST HIGHLAND CA 92346	E	0.08 / 413.35	25
<u>Lower Elevation</u>				
E.J. MEYER COMPANY	26999 E 5TH ST HIGHLAND CA 92346	WNW	0.00 / 0.00	5
S&S INLANDSTAR	26967 5TH ST HIGHLAND CA 92346	WNW	0.00 / 0.00	10
CITY OF HIGHLAND- OPERATIONS YARD	7935 CENTRAL HIGHLAND CA 92346	NW	0.10 / 504.78	27

DELISTED HAZ - Delisted Environmental Reporting System (CERS) Hazardous Waste Sites

A search of the DELISTED HAZ database, dated Nov 29, 2018 has found that there are 3 DELISTED HAZ site(s) within approximately 0.50 miles of the project property.

<u>Equal/Higher Elevation</u>	<u>Address</u>	<u>Direction</u>	<u>Distance (mi/ft)</u>	<u>Map Key</u>
SUN AUTOMOTIVE REPAIR	27178 3RD ST UNIT B HIGHLAND CA 92346	E	0.03 / 141.61	16
Alapalm Animal Hospital	8068 PALM AVE HIGHLAND CA 92346	E	0.17 / 921.10	37
Master Halco, Inc. (Highland, CA)	8008 CHURCH AVE HIGHLAND CA 92346	ENE	0.44 / 2,319.66	48

MINE - Mines Listing

A search of the MINE database, dated Dec 17, 2021 has found that there are 3 MINE site(s) within approximately 1.00 miles of the project property.

<u>Equal/Higher Elevation</u>	<u>Address</u>	<u>Direction</u>	<u>Distance (mi/ft)</u>	<u>Map Key</u>
ALABAMA STREET NORTHEAST QUARRY	REDLANDS CA 92374	ESE	0.80 / 4,230.10	54
REDLANDS WASH PLAN (CEMEX)	REDLANDS CA 92374	ESE	0.93 / 4,919.16	56

<u>Equal/Higher Elevation</u>	<u>Address</u>	<u>Direction</u>	<u>Distance (mi/ft)</u>	<u>Map Key</u>
ALABAMA STREET SOUTHEAST	REDLANDS CA 92374	ESE	0.95 / 5,035.47	57

EMISSIONS - Toxic Pollutant Emissions Facilities

A search of the EMISSIONS database, dated Dec 31, 2019 has found that there are 7 EMISSIONS site(s) within approximately 0.25 miles of the project property.

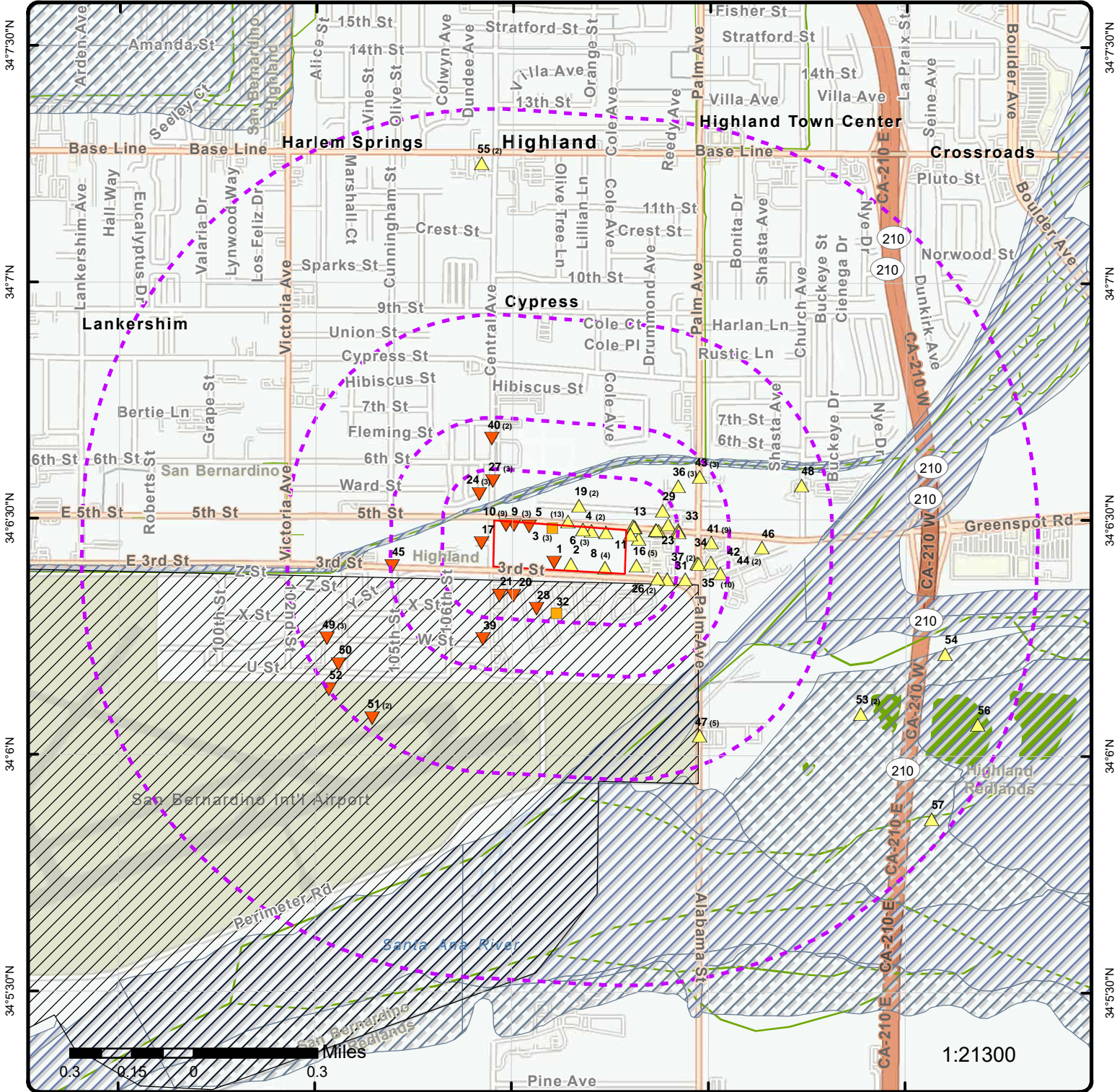
<u>Equal/Higher Elevation</u>	<u>Address</u>	<u>Direction</u>	<u>Distance (mi/ft)</u>	<u>Map Key</u>
ROYAL COACH AUTO BODY	27180 E 3RD ST HIGHLAND CA 92346	ESE	0.10 / 546.54	31
LEWIS GARAGE & BODY SHOP, BILL	27236 3RD ST. HIGHLAND CA 92346	ESE	0.15 / 778.73	35
ABSOLUTE KUSTOMZ	27236 3RD ST HIGHLAND CA 92346	ESE	0.15 / 778.73	35
36 PETROLEUM, INC.	27323 FIFTH ST HIGHLAND CA 92346	E	0.21 / 1,094.84	41
SB PETROLEUM, INC.	27323 FIFTH ST HIGHLAND CA 92346	E	0.21 / 1,094.84	41
ORCO BLENDED PRODUCTS INC	27347 E THIRD ST HIGHLAND CA 92346	E	0.23 / 1,220.74	44

<u>Lower Elevation</u>	<u>Address</u>	<u>Direction</u>	<u>Distance (mi/ft)</u>	<u>Map Key</u>
MATICH C30P30ATION	3231 E 3RD ST SAN BERNARDINO CA 92408	SW	0.07 / 368.31	21

CDL - Clandestine Drug Lab Sites

A search of the CDL database, dated Jan 19, 2021 has found that there are 1 CDL site(s) within approximately 0.12 miles of the project property.

<u>Equal/Higher Elevation</u>	<u>Address</u>	<u>Direction</u>	<u>Distance (mi/ft)</u>	<u>Map Key</u>
	27176 5TH STREET HIGHLAND CA 92404	ENE	0.02 / 109.70	14

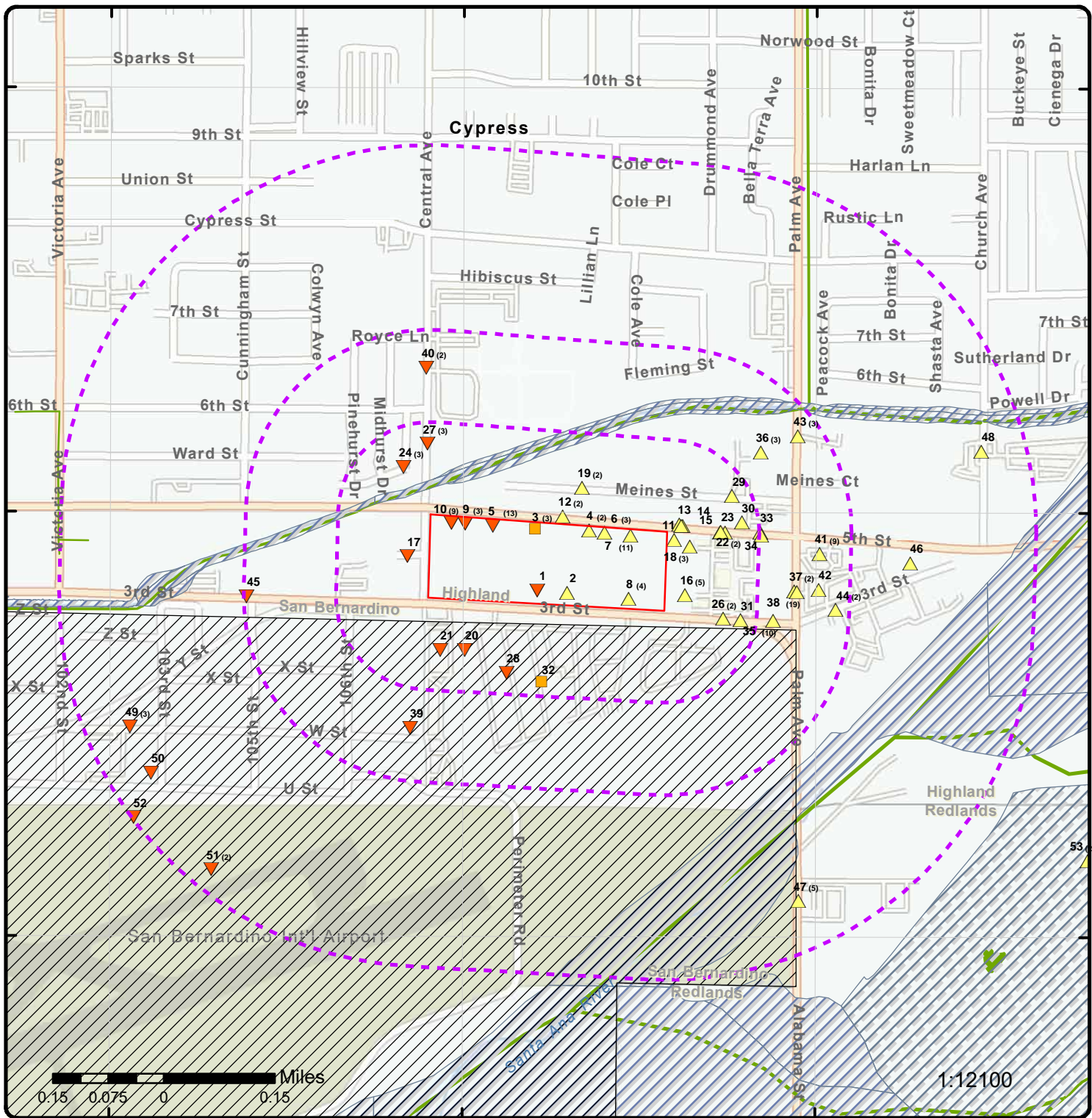


Map: 1.0 Mile Radius

Order Number: 22020100341
Address: 27107 & 27111 West 5th Street, HIGHLAND, CA



- | | | | |
|-----------------------------------|-----------------------------------|------------------------|-------------------------------|
| Project Property | Buffer Outline | State | FWS Special Designation Areas |
| Eris Sites with Higher Elevation | Eris Sites with Same Elevation | Freeways; Highways | Plume |
| Eris Sites with Lower Elevation | Eris Sites with Unknown Elevation | Traffic Circle; Ramp | National Priority List Sites |
| Eris Areas with Higher Elevation | Eris Areas with Same Elevation | Major & Minor Arterial | National Wetland |
| Eris Areas with Lower Elevation | Eris Areas with Unknown Elevation | Traffic Circle; Ramp | Indian Reserve Land |
| Eris Areas with Unknown Elevation | | Local Road | Historic Fill |
| | | Rail | 100 Year Flood Zone |
| | | | 500 Year Flood Zone |

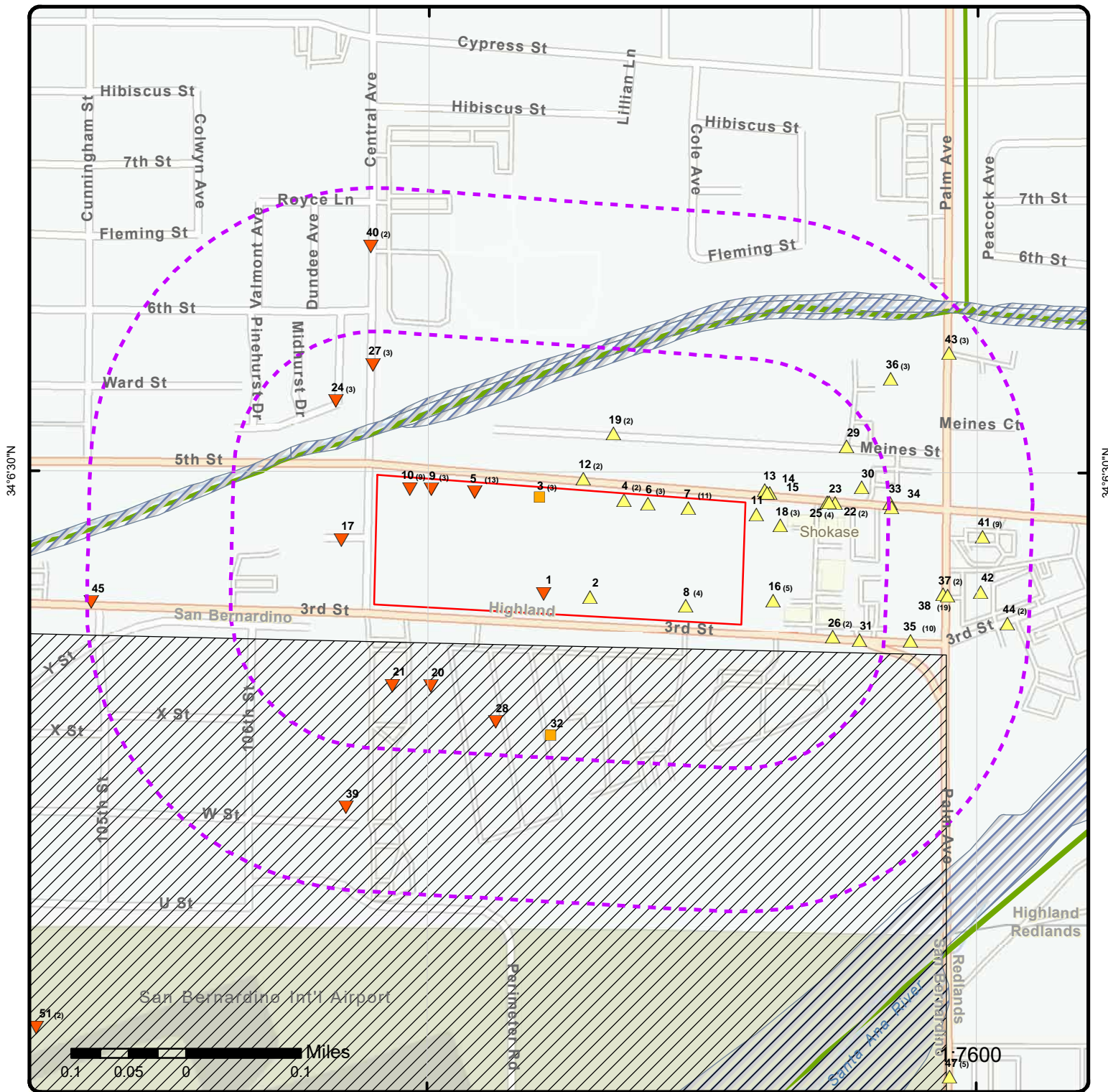


Map: 0.5 Mile Radius

Order Number: 22020100341
 Address: 27107 & 27111 West 5th Street, HIGHLAND, CA



- | | | | |
|-----------------------------------|------------------------|------------------------------|-------------------------------|
| Project Property | Buffer Outline | State | FWS Special Designation Areas |
| Eris Sites with Higher Elevation | Freeways; Highways | Country | Plume |
| Eris Sites with Same Elevation | Traffic Circle; Ramp | National Priority List Sites | National Wetland |
| Eris Sites with Lower Elevation | Major & Minor Arterial | Indian Reserve Land | 100 Year Flood Zone |
| Eris Sites with Unknown Elevation | Traffic Circle; Ramp | Historic Fill | 500 Year Flood Zone |
| Eris Areas with Higher Elevation | Local Road | Rail | |
| Eris Areas with Same Elevation | | | |
| Eris Areas with Lower Elevation | | | |
| Eris Areas with Unknown Elevation | | | |



Map: 0.25 Mile Radius

Order Number: 22020100341
Address: 27107 & 27111 West 5th Street, HIGHLAND, CA



- Project Property
- Buffer Outline
- ▲ Eris Sites with Higher Elevation
- Eris Sites with Same Elevation
- ▼ Eris Sites with Lower Elevation
- Eris Sites with Unknown Elevation
- Eris Areas with Higher Elevation
- Eris Areas with Same Elevation
- Eris Areas with Lower Elevation
- Eris Areas with Unknown Elevation
- Freeways; Highways
- Traffic Circle; Ramp
- Major & Minor Arterial
- Traffic Circle; Ramp
- Local Road
- Rail
- State
- Country
- National Priority List Sites
- National Wetland
- Indian Reserve Land
- Historic Fill
- 100 Year Flood Zone
- 500 Year Flood Zone
- FWS Special Designation Areas
- Plume



0.1 0.05 0 0.1 Miles

1:10000

Source: Esri, Maxar, GeoEye, Earthstar Geographics, CNES/Airbus DS, USDA, USGS, AeroGRID, IGN, and the GIS User Community

Aerial Year: 2020

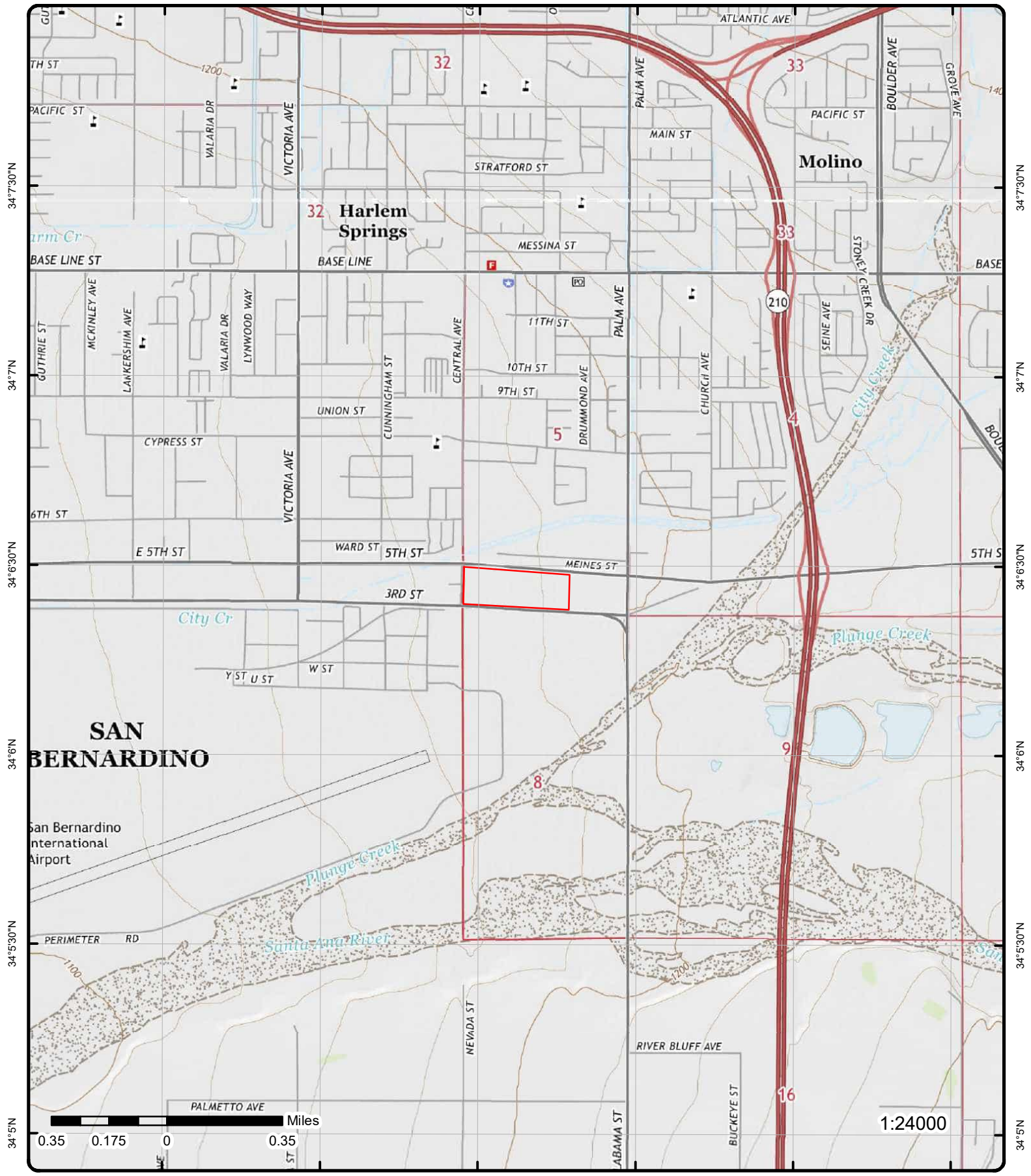
Address: 27107 & 27111 West 5th Street, HIGHLAND, CA

Source: ESRI World Imagery

Order Number: 22020100341



© ERIS Information Inc.



Topographic Map Year: 2015

Address: 27107 & 27111 West 5th Street, CA

Quadrangle(s): Redlands, CA; Harrison Mountain, CA; San Bernardino South, CA

Source: USGS Topographic Map

Order Number: 22020100341



© ERIS Information Inc.

Detail Report

Map Key	Number of Records	Direction	Distance (mi/ft)	Elev/Diff (ft)	Site	DB
<u>1</u>	1 of 1	SSW	0.00 / 0.00	1,174.92 / -1	ANGLO HEAVY EQUIPMENT REPAIR LLC 27016 3RD ST HIGHLAND CA 92346	HAZNET

<p>SIC Code: 3799 NAICS Code: 336399 EPA ID: CAL000373606 Create Date: 4/12/2012 9:56:01 AM Fac Act Ind: No Inact Date: 6/30/2014 County Code: 36 County Name: San Bernardino Mail Name: Mailing Addr 1: 1208 E DEODAR DR Mailing Addr 2: Owner Fax: 9517691213</p>	<p>Mailing City: BEAUMONT Mailing State: CA Mailing Zip: 922230000 Region Code: 4 Owner Name: ANGLO HEAVY EQUIPMENT REPAIR LLC Owner Addr 1: 1208 E DEODAR DR Owner Addr 2: Owner City: BEAUMONT Owner State: CA Owner Zip: 922230000 Owner Phone: 9517691213</p>
--	--

Contact Information

-- --
Contact Name: RUTH BARGETT
Street Address 1: 1208 E DEODAR DR
Street Address 2:
City: BEAUMONT
State: CA
Zip: 922230000
Phone: 9517691213
 -- --

<u>2</u>	1 of 1	SE	0.00 / 0.00	1,176.90 / 1	TL TAVLICH CONSTRUCTION 27050 3RD ST HIGHLAND CA 92346	HAZNET
----------	--------	----	-------------	--------------	--	--------

<p>SIC Code: NAICS Code: EPA ID: CAC002648001 Create Date: 11/5/2009 Fac Act Ind: No Inact Date: 5/5/2010 County Code: 36 County Name: San Bernardino Mail Name: Mailing Addr 1: 7256 WEAVER ST Mailing Addr 2: Owner Fax:</p>	<p>Mailing City: HIGHLAND Mailing State: CA Mailing Zip: 923466263 Region Code: 4 Owner Name: TL TAVLICH CONSTRUCTION Owner Addr 1: 7256 WEAVER ST Owner Addr 2: Owner City: HIGHLAND Owner State: CA Owner Zip: 923466263 Owner Phone: 9094258680</p>
---	---

Contact Information

-- --
Contact Name: BELLA PHENGSI
Street Address 1: 7256 WEAVER ST
Street Address 2:
City: HIGHLAND
State: CA
Zip: 923466263
Phone: 9094258680
 -- --

Tanner Information

Map Key	Number of Records	Direction	Distance (mi/ft)	Elev/Diff (ft)	Site	DB
--		--				
Generator EPA ID:		CAC002648001				
Generator County Code:		36				
Generator County:		San Bernardino				
TSD EPA ID:		CAT080013352				
TSD County Code:		19				
TSD County:		Los Angeles				
State Waste Code:		221				
State Waste Code Desc.:		Waste oil and mixed oil				
Method Code:		H039				
Method Description:		OTHER RECOVERY OF RECLAMATION FOR REUSE INCLUDING ACID REGENERATION, ORGANICS RECOVERY ECT				
Tons:		2.432				
Year:		2009				
--		--				

3 1 of 3 **NNW** 0.00 / 0.00 1,175.65 / 0 **CSR AIR CONDITIONING & HEATING, INC.
27015 E 5TH ST
HIGHLAND CA 92346** **HAZNET**

SIC Code:	1711,7699	Mailing City:	HIGHLAND
NAICS Code:	23511	Mailing State:	CA
EPA ID:	CAL000256584	Mailing Zip:	923460000
Create Date:	7/26/2002	Region Code:	4
Fac Act Ind:	No	Owner Name:	MARK LEWIS
Inact Date:	6/30/2015	Owner Addr 1:	PO BOX 889
County Code:	36	Owner Addr 2:	
County Name:	San Bernardino	Owner City:	HIGHLAND
Mail Name:		Owner State:	CA
Mailing Addr 1:	PO BOX 889	Owner Zip:	923460000
Mailing Addr 2:		Owner Phone:	9098628600
Owner Fax:	0000000000		

Contact Information

--

Contact Name: MARK LEWIS - OWNER

Street Address 1: PO BOX 889

Street Address 2:

City: HIGHLAND

State: CA

Zip: 923460000

Phone: 9098628600

--

3 2 of 3 **NNW** 0.00 / 0.00 1,175.65 / 0 **CSR AIR CONDITIONING & HEATING, INC.
27015 E 5TH ST
HIGHLAND CA 92346** **RCRA
NON GEN**

EPA Handler ID: CAL000256584

Gen Status Universe: No Report

Contact Name: CHRIS LEWIS

Contact Address: 27015 E 5TH ST , , HIGHLAND , CA, 92346 ,

Contact Phone No and Ext: 909-862-8600

Contact Email: CSAIRHEATINC@HOTMAIL.COM

Contact Country:

County Name: SAN BERNARDINO

EPA Region: 09

Land Type:

Receive Date: 20020726

Location Latitude: 34.108238

Location Longitude: -117.215035

Violation/Evaluation Summary

Map Key	Number of Records	Direction	Distance (mi/ft)	Elev/Diff (ft)	Site	DB
---------	-------------------	-----------	------------------	----------------	------	----

Note: NO RECORDS: As of Nov 2021, there are no Compliance Monitoring and Enforcement (violation) records associated with this facility (EPA ID).

Handler Summary

Importer Activity: No
Mixed Waste Generator: No
Transporter Activity: No
Transfer Facility: No
Onsite Burner Exemption: No
Furnace Exemption: No
Underground Injection Activity: No
Commercial TSD: No
Used Oil Transporter: No
Used Oil Transfer Facility: No
Used Oil Processor: No
Used Oil Refiner: No
Used Oil Burner: No
Used Oil Market Burner: No
Used Oil Spec Marketer: No

Hazardous Waste Handler Details

Sequence No: 1
Receive Date: 20020726
Handler Name: CSR AIR CONDITIONING & HEATING, INC.
Source Type: Implementer
Federal Waste Generator Code: N
Generator Code Description: Not a Generator, Verified

Owner/Operator Details

Owner/Operator Ind: Current Owner	Street No:
Type: Other	Street 1: 35786 PANORAMA DR
Name: MARK LEWIS	Street 2:
Date Became Current:	City: YUCAIPA
Date Ended Current:	State: CA
Phone: 909-208-8008	Country:
Source Type: Implementer	Zip Code: 92399

Owner/Operator Ind: Current Operator	Street No:
Type: Other	Street 1: 27015 E 5TH ST
Name: CHRIS LEWIS	Street 2:
Date Became Current:	City: HIGHLAND
Date Ended Current:	State: CA
Phone: 909-862-8600	Country:
Source Type: Implementer	Zip Code: 92346

<u>3</u>	3 of 3	NNW	0.00 / 0.00	1,175.65 / 0	CSR AIR CONDITIONING & HEATING, INC. 27015 E 5TH ST HIGHLAND CA 92346	FINDS/FRS
--------------------------	--------	------------	--------------------	---------------------	--	------------------

Registry ID: 110070452430
FIPS Code: 06071
HUC Code:
Site Type Name: STATIONARY
Location Description:
Supplemental Location:
Create Date: 02-JAN-19
Update Date:
Interest Types: OTHER HAZARDOUS WASTE ACTIVITIES, TRANSPORTER
SIC Codes:
SIC Code Descriptions:
NAICS Codes:

Map Key	Number of Records	Direction	Distance (mi/ft)	Elev/Diff (ft)	Site	DB
---------	-------------------	-----------	------------------	----------------	------	----

NAICS Code Descriptions:

Conveyor:

Federal Facility Code:

Federal Agency Name:

Tribal Land Code:

Tribal Land Name:

Congressional Dist No:

Census Block Code:

EPA Region Code: 09

County Name: SAN BERNARDINO

US/Mexico Border Ind:

Latitude:

Longitude:

Reference Point:

Coord Collection Method:

Accuracy Value:

Datum: NAD83

Source:

Facility Detail Rprt URL: https://ofmpub.epa.gov/frs_public2/fii_query_detail.disp_program_facility?p_registry_id=110070452430

Program Acronyms:

RCRAINFO:CAL000256584

<u>4</u>	1 of 2	ENE	0.00 / 0.00	1,179.65 / 4	ROYAL CONCRETE 27077 5TH ST HIGHLAND CA 92346	HAZNET
----------	--------	-----	-------------	--------------	---	--------

SIC Code:	1771	Mailing City:	HIGHLAND
NAICS Code:	23542	Mailing State:	CA
EPA ID:	CAL000256971	Mailing Zip:	92346
Create Date:	8/2/2002 10:00:49 AM	Region Code:	4
Fac Act Ind:	No	Owner Name:	ROYCON INC DBA ROYAL CONCRETE
Inact Date:	6/30/2008	Owner Addr 1:	27077 5TH ST
County Code:	36	Owner Addr 2:	
County Name:	San Bernardino	Owner City:	HIGHLAND
Mail Name:		Owner State:	CA
Mailing Addr 1:	27077 5TH ST	Owner Zip:	92346
Mailing Addr 2:		Owner Phone:	9094252907
Owner Fax:			

Contact Information

--

Contact Name: ANA M. CAMPOS - OFFICE MANAGER

Street Address 1: 27077 5TH ST

Street Address 2:

City: HIGHLAND

State: CA

Zip: 92346

Phone: 9094252907

--

--

Tanner Information

--

Generator EPA ID: CAL000256971

Generator County Code: 36

Generator County: San Bernardino

TSD EPA ID: CAT000613976

TSD County Code: 30

TSD County: Orange

State Waste Code: 213

State Waste Code Desc.: Hydrocarbon solvents (benzene, hexane, Stoddard, Etc.)

Method Code: H141

Method Description: STORAGE, BULKING, AND/OR TRANSFER OFF SITE--NO TREATMENT/RECOVERY (H010-H129) OR (H131-H135)

Tons: 0.1668

Year: 2006

Map Key	Number of Records	Direction	Distance (mi/ft)	Elev/Diff (ft)	Site	DB
--		--				
Generator EPA ID:		CAL000256971				
Generator County Code:		36				
Generator County:		San Bernardino				
TSD EPA ID:		CAT000613976				
TSD County Code:		30				
TSD County:		Orange				
State Waste Code:		213				
State Waste Code Desc.:		Hydrocarbon solvents (benzene, hexane, Stoddard, Etc.)				
Method Code:		H141				
Method Description:		STORAGE, BULKING, AND/OR TRANSFER OFF SITE--NO TREATMENT/RECOVERY (H010-H129) OR (H131-H135)				
Tons:		0.5838				
Year:		2007				
--		--				
Generator EPA ID:		CAL000256971				
Generator County Code:		36				
Generator County:		San Bernardino				
TSD EPA ID:		CAT000613976				
TSD County Code:		30				
TSD County:		Orange				
State Waste Code:		213				
State Waste Code Desc.:		Hydrocarbon solvents (benzene, hexane, Stoddard, Etc.)				
Method Code:		H01				
Method Description:		Transfer station				
Tons:		0.32109				
Year:		2006				
--		--				
Generator EPA ID:		CAL000256971				
Generator County Code:		36				
Generator County:		San Bernardino				
TSD EPA ID:		CAD093459485				
TSD County Code:		10				
TSD County:		Fresno				
State Waste Code:		214				
State Waste Code Desc.:		Unspecified solvent mixture				
Method Code:		H141				
Method Description:		STORAGE, BULKING, AND/OR TRANSFER OFF SITE--NO TREATMENT/RECOVERY (H010-H129) OR (H131-H135)				
Tons:		0.036				
Year:		2008				
--		--				
Generator EPA ID:		CAL000256971				
Generator County Code:		36				
Generator County:		San Bernardino				
TSD EPA ID:		CAD093459485				
TSD County Code:		10				
TSD County:		Fresno				
State Waste Code:		214				
State Waste Code Desc.:		Unspecified solvent mixture				
Method Code:						
Method Description:						
Tons:		0.072				
Year:		2008				
--		--				
Generator EPA ID:		CAL000256971				
Generator County Code:		36				
Generator County:		San Bernardino				
TSD EPA ID:		CAD093459485				
TSD County Code:		10				
TSD County:		Fresno				
State Waste Code:						
State Waste Code Desc.:						
Method Code:						
Method Description:						
Tons:		0.0834				
Year:		2008				
--		--				

Map Key	Number of Records	Direction	Distance (mi/ft)	Elev/Diff (ft)	Site	DB
4	2 of 2	ENE	0.00 / 0.00	1,179.65 / 4	DAVID WEINTRAUB 27077 5TH ST HIGHLAND CA 923464209	HAZNET

SIC Code:		Mailing City:	DEL MAR
NAICS Code:		Mailing State:	CA
EPA ID:	CAC002662277	Mailing Zip:	920145626
Create Date:	1/26/2011	Region Code:	4
Fac Act Ind:	No	Owner Name:	DAVID WEINTRAUB
Inact Date:	7/26/2011	Owner Addr 1:	PO BOX 2626
County Code:	36	Owner Addr 2:	
County Name:	San Bernardino	Owner City:	DEL MAR
Mail Name:		Owner State:	CA
Mailing Addr 1:	PO BOX 2626	Owner Zip:	920145626
Mailing Addr 2:		Owner Phone:	9099949679
Owner Fax:			

Contact Information

--

Contact Name: DAVID WEINTRAUB
Street Address 1: PO BOX 2626
Street Address 2:
City: DEL MAR
State: CA
Zip: 920145626
Phone: 9099949679
 --

5	1 of 13	WNW	0.00 / 0.00	1,171.75 / -4	MAYFLOWER CONTRACT SERVICES 26999 E 5TH STREET HIGHLAND CA 92346	RCRA SQG
-------------------	---------	-----	-------------	---------------	--	----------

EPA Handler ID: CAD982433757
Gen Status Universe: Small Quantity Generator
Contact Name:
Contact Address: US
Contact Phone No and Ext:
Contact Email:
Contact Country: US
County Name: SAN BERNARDINO
EPA Region: 09
Land Type:
Receive Date: 19960901
Location Latitude: 34.108301
Location Longitude: -117.215895

Violation/Evaluation Summary

Note: NO RECORDS: As of Nov 2021, there are no Compliance Monitoring and Enforcement (violation) records associated with this facility (EPA ID).

Handler Summary

Importer Activity: No
Mixed Waste Generator: No
Transporter Activity: No
Transfer Facility: No
Onsite Burner Exemption: No
Furnace Exemption: No
Underground Injection Activity: No
Commercial TSD: No
Used Oil Transporter: No
Used Oil Transfer Facility: No
Used Oil Processor: No

Map Key	Number of Records	Direction	Distance (mi/ft)	Elev/Diff (ft)	Site	DB
Used Oil Refiner:		No				
Used Oil Burner:		No				
Used Oil Market Burner:		No				
Used Oil Spec Marketer:		No				

Hazardous Waste Handler Details

Sequence No: 1
 Receive Date: 19901015
 Handler Name: MAYFLOWER CONTRACT SERVICES
 Federal Waste Generator Code: 1
 Generator Code Description: Large Quantity Generator
 Source Type: Notification

Hazardous Waste Handler Details

Sequence No: 1
 Receive Date: 19960901
 Handler Name: MAYFLOWER CONTRACT SERVICES
 Federal Waste Generator Code: 2
 Generator Code Description: Small Quantity Generator
 Source Type: Implementer

Owner/Operator Details

Owner/Operator Ind:	Current Owner	Street No:	
Type:	Private	Street 1:	NOT REQUIRED
Name:	MAYFLOWER CONTRACT SERV	Street 2:	
Date Became Current:		City:	NOT REQUIRED
Date Ended Current:		State:	ME
Phone:	415-555-1212	Country:	
Source Type:	Notification	Zip Code:	99999

Owner/Operator Ind:	Current Operator	Street No:	
Type:	Private	Street 1:	NOT REQUIRED
Name:	NOT REQUIRED	Street 2:	
Date Became Current:		City:	NOT REQUIRED
Date Ended Current:		State:	ME
Phone:	415-555-1212	Country:	
Source Type:	Implementer	Zip Code:	99999

Historical Handler Details

Receive Dt: 19901015
 Generator Code Description: Large Quantity Generator
 Handler Name: MAYFLOWER CONTRACT SERVICES

<u>5</u>	2 of 13	WNW	0.00 / 0.00	1,171.75 / -4	MAYFLOWER CONTRACT SERVICES 26999 E 5TH STREET HIGHLAND CA 92346	FINDS/FRS
----------	---------	------------	------------------------	--------------------------	---	------------------

Registry ID: 110002810860
 FIPS Code: 06071
 HUC Code: 18070203
 Site Type Name: STATIONARY
 Location Description:
 Supplemental Location:
 Create Date: 01-MAR-00
 Update Date: 29-DEC-14
 Interest Types: SQG
 SIC Codes:
 SIC Code Descriptions:

Map Key	Number of Records	Direction	Distance (mi/ft)	Elev/Diff (ft)	Site	DB
---------	-------------------	-----------	------------------	----------------	------	----

NAICS Codes:
NAICS Code Descriptions:
Conveyor: FRS-GEOCODE
Federal Facility Code:
Federal Agency Name:
Tribal Land Code:
Tribal Land Name:
Congressional Dist No: 41
Census Block Code: 060710076041011
EPA Region Code: 09
County Name: SAN BERNARDINO
US/Mexico Border Ind:
Latitude: 34.10831
Longitude: -117.21561
Reference Point: CENTER OF A FACILITY OR STATION
Coord Collection Method: ADDRESS MATCHING-HOUSE NUMBER
Accuracy Value: 30
Datum: NAD83
Source:
Facility Detail Rprt URL: https://ofmpub.epa.gov/frs_public2/fii_query_detail.disp_program_facility?p_registry_id=110002810860
Program Acronyms:

RCRAINFO:CAD982433757

5	3 of 13	WNW	0.00 / 0.00	1,171.75 / -4	E.J. MEYER COMPANY 26999 E 5TH ST HIGHLAND CA 92346	SANBERN CUPA
-------------------	---------	-----	-------------	---------------	---	-----------------

Facility ID: FA0012324
Owner Info: E.J. MEYER COMPANY
Mailing Care of: SHAMMOND@EJMEYER.COM
Mailing Address 1: P.O. BOX 277
Mailing Address 2:
Mailing City: HIGHLAND
Mailing State: CA
Mailing Zip: 92346

Detail(s)

Permit ID: PT0021618
Status: ACTIVE
Program Element Code: 4453
Permit Desc: SMALL QUANTITY GENERATOR
To: 5/31/2022

Permit ID: PT0021617
Status: ACTIVE
Program Element Code: 4243
Permit Desc: HAZARDOUS MATERIALS 4-10 CHEMICALS
To: 5/31/2022

5	4 of 13	WNW	0.00 / 0.00	1,171.75 / -4	MEYER CONSTRUCTORS 26999 5TH STREET HIGHLAND CA 92346	HHSS
-------------------	---------	-----	-------------	---------------	---	------

County:
Tank Details Microfiche: <http://geotracker.waterboards.ca.gov/ustpdfs/pdf/0002a252.pdf>

5	5 of 13	WNW	0.00 / 0.00	1,171.75 / -4	EJ MEYER 26999 E 5TH STREET HIGHLAND CA 923460000	HAZNET
-------------------	---------	-----	-------------	---------------	---	--------

Map Key	Number of Records	Direction	Distance (mi/ft)	Elev/Diff (ft)	Site	DB
SIC Code:	8711,8748				Mailing City: HIGHLAND	
NAICS Code:	54133				Mailing State: CA	
EPA ID:	CAL000258671				Mailing Zip: 923460000	
Create Date:	9/4/2002				Region Code: 4	
Fac Act Ind:	Yes				Owner Name: EJ MEYER CO	
Inact Date:					Owner Addr 1: PO BOX 277	
County Code:	36				Owner Addr 2:	
County Name:	San Bernardino				Owner City: HIGHLAND	
Mail Name:					Owner State: CA	
Mailing Addr 1:	PO BOX 277				Owner Zip: 923460000	
Mailing Addr 2:					Owner Phone: 9094254025	
Owner Fax:	9094254020					

Contact Information

-- --
Contact Name: RICHARD HAMMACK
Street Address 1: PO BOX 277
Street Address 2:
City: HIGHLAND
State: CA
Zip: 92346
Phone: 9094254025
-- --

Tanner Information

-- --
Generator EPA ID: CAL000258671
Generator County Code: 36
Generator County: San Bernardino
TSD EPA ID: AZR000501510
TSD County Code: 99
TSD County: Unknown
State Waste Code: 221
State Waste Code Desc.: Waste oil and mixed oil
Method Code:
Method Description:
Tons: 0.38
Year: 2009
-- --
Generator EPA ID: CAL000258671
Generator County Code: 36
Generator County: San Bernardino
TSD EPA ID: AZR000501510
TSD County Code: 99
TSD County: Unknown
State Waste Code: 351
State Waste Code Desc.: Organic solids with halogens
Method Code: H141
Method Description: STORAGE, BULKING, AND/OR TRANSFER OFF SITE--NO TREATMENT/RECOVERY (H010-H129) OR (H131-H135)
Tons: 0.25
Year: 2009
-- --
Generator EPA ID: CAL000258671
Generator County Code: 36
Generator County: San Bernardino
TSD EPA ID: AZR000501510
TSD County Code: 99
TSD County: Unknown
State Waste Code:
State Waste Code Desc.:
Method Code:
Method Description:
Tons: 0.2085
Year: 2009
-- --

Map Key	Number of Records	Direction	Distance (mi/ft)	Elev/Diff (ft)	Site	DB
			0.00	-4	SERVICES 26999 E 5TH STREET HIGHLAND CA 923460000	

SIC Code:		Mailing City:	HIGHLAND
NAICS Code:		Mailing State:	CA
EPA ID:	CAD982433757	Mailing Zip:	923460000
Create Date:	10/15/1990	Region Code:	4
Fac Act Ind:	No	Owner Name:	MAYFLOWER CONTRACT SERV
Inact Date:	1/1/1995	Owner Addr 1:	NOT REQUIRED
County Code:	36	Owner Addr 2:	
County Name:	San Bernardino	Owner City:	NOT REQUIRED
Mail Name:		Owner State:	ME
Mailing Addr 1:	P O BOX 682	Owner Zip:	999990000
Mailing Addr 2:		Owner Phone:	4155551212
Owner Fax:			

Contact Information

--

Contact Name: UNDELIVERABLE SURVEY 1-25-95LH
Street Address 1: NOT REQUIRED
Street Address 2:
City: NOT REQUIRED
State: ME
Zip: 999990000
Phone: 4155551212
--

<u>5</u>	7 of 13	WNW	0.00 / 0.00	1,171.75 / -4	LIDLAW TRANSIT SERVICES INC 26999 EAST 5TH STREET HIGHLAND CA 923460000	HAZNET
----------	---------	-----	----------------	------------------	---	--------

SIC Code:		Mailing City:	WALNUT CREEK
NAICS Code:		Mailing State:	CA
EPA ID:	CAL000116333	Mailing Zip:	945960000
Create Date:	6/23/1994	Region Code:	4
Fac Act Ind:	No	Owner Name:	LIDLAW INC
Inact Date:	6/30/2000	Owner Addr 1:	3221 NORTH SERVICE ROAD
County Code:	36	Owner Addr 2:	
County Name:	San Bernardino	Owner City:	BURLINGTON
Mail Name:	THOMAS SOLDONIA	Owner State:	ON
Mailing Addr 1:	201 N CIVIC DR STE 150	Owner Zip:	928680000
Mailing Addr 2:		Owner Phone:	9053361800
Owner Fax:			

Contact Information

--

Contact Name: D HARRIS AREA DIR OF MAINT
Street Address 1: INACTIVE PER VQ00 - BMI
Street Address 2:
City: RANCHO CUCAMONGA
State: CA
Zip: 917300000
Phone: 9094769955
--

Tanner Information

--

Generator EPA ID: CAL000116333
Generator County Code: 36
Generator County: San Bernardino
TSD EPA ID: CAT080013352
TSD County Code: 19
TSD County: Los Angeles
State Waste Code: 221
State Waste Code Desc.: Waste oil and mixed oil
Method Code: R01
Method Description: Recycler

Map Key	Number of Records	Direction	Distance (mi/ft)	Elev/Diff (ft)	Site	DB
Tons:		2.66				
Year:		1997				
--		--				

5	8 of 13	WNW	0.00 / 0.00	1,171.75 / -4	E.J. MEYER COMPANY 26999 E 5TH ST HIGHLAND CA 92346	FINDS/FRS
-------------------	---------	-----	-------------	---------------	---	-----------

Registry ID: 110066134551
FIPS Code:
HUC Code: 18070203
Site Type Name: STATIONARY
Location Description:
Supplemental Location:
Create Date: 14-OCT-15
Update Date:
Interest Types: STATE MASTER
SIC Codes:
SIC Code Descriptions:
NAICS Codes:
NAICS Code Descriptions:
Conveyor: FRS-GEOCODE
Federal Facility Code:
Federal Agency Name:
Tribal Land Code:
Tribal Land Name:
Congressional Dist No: 41
Census Block Code: 060710076041011
EPA Region Code: 09
County Name: SAN BERNARDINO COUNT
US/Mexico Border Ind:
Latitude: 34.10794
Longitude: -117.21562
Reference Point: CENTER OF A FACILITY OR STATION
Coord Collection Method: ADDRESS MATCHING-HOUSE NUMBER
Accuracy Value: 30
Datum: NAD83
Source:
Facility Detail Rprt URL: https://ofmpub.epa.gov/frs_public2/fii_query_detail.disp_program_facility?p_registry_id=110066134551
Program Acronyms:

CA-ENVIROVIEW:27025

5	9 of 13	WNW	0.00 / 0.00	1,171.75 / -4	E.J. MEYER COMPANY 26999 E 5TH ST HIGHLAND CA 92346	CERS HAZ
-------------------	---------	-----	-------------	---------------	---	----------

Site ID: 27025
Latitude: 34.108155
Longitude: -117.215310
County:

Regulated Programs

EI ID:	10054540	EI Description:	Hazardous Waste Generator
EI ID:	10054540	EI Description:	Chemical Storage Facilities

Violations

Violation Date:	01/03/2018	Violation Source:	CERS
Violation Program:	HW	Violation Division:	San Bernardino County Fire Department
Citation:	HSC 6.5 Multiple - California Health and Safety Code, Chapter 6.5, Section(s) Multiple		

Map Key	Number of Records	Direction	Distance (mi/ft)	Elev/Diff (ft)	Site	DB
----------------	--------------------------	------------------	-------------------------	-----------------------	-------------	-----------

Violation Notes:

Returned to compliance on 01/03/2018. Failure to complete hazardous waste labels (CCR 66262.34(f)(3)) Observed (1) 480 gallon aboveground storage tank of used lubricating oil to have incomplete hazardous waste labeling; label was missing facility name, physical address, physical characteristics and hazardous properties and accumulation start date. Violation was corrected on site at the time of the inspection.

Violation Description:

Hazardous Waste Generator Program - Operations/Maintenance - General

Violations

Violation Date:	01/03/2018	Violation Source:	CERS
Violation Program:	HW	Violation Division:	San Bernardino County Fire Department
Citation:	HSC 6.5 Multiple - California Health and Safety Code, Chapter 6.5, Section(s) Multiple		
Violation Notes:			

Returned to compliance on 01/03/2018. Failure to label hazardous waste containers (CCR 66262.34(f)(3)) Observed (1) 55 gallon drum of waste coolant to be missing appropriate hazardous waste labeling. Violation was corrected on site at the time of the inspection.

Violation Description:

Hazardous Waste Generator Program - Operations/Maintenance - General

Violations

Violation Date:	01/05/2021	Violation Source:	CERS
Violation Program:	HW	Violation Division:	San Bernardino County Fire Department
Citation:	22 CCR 12 66262.34(f) - California Code of Regulations, Title 22, Chapter 12, Section(s) 66262.34(f)		
Violation Notes:			

Returned to compliance on 01/05/2021. Observed (2) 5 gallon drums of waste diesel to not have hazardous waste labeling. Violation corrected on site.

Violation Description:

Failure to properly label hazardous waste accumulation containers and portable tanks with the following requirements: "Hazardous Waste", name and address of the generator, physical and chemical characteristics of the Hazardous Waste, and starting accumulation date.

Violations

Violation Date:	01/03/2018	Violation Source:	CERS
Violation Program:	HW	Violation Division:	San Bernardino County Fire Department
Citation:	HSC 6.5 25250.22 - California Health and Safety Code, Chapter 6.5, Section(s) 25250.22		
Violation Notes:			

Returned to compliance on 02/05/2018. Observed multiple 5 gallon open containers to contain drained used oil filters. Compliance Requirement: Sign the Certificate of Compliance in attestation that all drained used oil filters stored on site have either been properly disposed of or containerized in a closed rainproof container.

Violation Description:

Failure to properly manage used oil and/or fuel filters in accordance with the requirements.

Violations

Violation Date:	01/05/2021	Violation Source:	CERS
Violation Program:	HW	Violation Division:	San Bernardino County Fire Department
Citation:	HSC 6.5 25123.3(h)(1) - California Health and Safety Code, Chapter 6.5, Section(s) 25123.3(h)(1)		
Violation Notes:			

Returned to compliance on 01/12/2021. Last hazardous waste transport occurred on 05/11/2020, which exceeds the accumulation time frame. Corrective Action: Comply by disposing of hazardous waste within the accumulation time limit, by submitting records and the CoFC.

Violation Description:

Failure to send hazardous waste offsite for treatment, storage, or disposal within 180 days (or 270 days if waste is transported over 200 miles) for a generator who generates less than 1000 kilogram per month if all of the following conditions are met:

- (1) The quantity of hazardous waste accumulated onsite never exceeds 6,000 kilograms.
- (2) The generator complies with the requirements of 40 Code of Federal Regulations section 262.34(d), (e) and (f).
- (3) The generator does not hold acutely hazardous waste or extremely hazardous waste in an amount greater than one kilogram for more than 90 days.

Violations

Violation Date:	01/03/2018	Violation Source:	CERS
Violation Program:	HMRRP	Violation Division:	San Bernardino County Fire Department
Citation:	HSC 6.95 25508(a)(1) - California Health and Safety Code, Chapter 6.95, Section(s) 25508(a)(1)		
Violation Notes:			

Returned to compliance on 02/05/2018. Observed (2) ~122 cubic foot cylinders of oxygen, and (2) ~100 cubic foot cylinders of acetylene that were not disclosed on the most recent hazardous materials business plan on 02/09/2017.

Violation Description:

Failure to complete and electronically submit hazardous material inventory information for all reportable hazardous materials on site at or above reportable quantities.

Evaluations

Eval Date:	01/05/2021
Violations Found:	No
Eval General Type:	Compliance Evaluation Inspection
Eval Type:	Routine done by local agency
Eval Division:	San Bernardino County Fire Department
Eval Program:	HMRRP
Eval Source:	CERS
Eval Notes:	

Eval Date:	01/03/2018
Violations Found:	Yes
Eval General Type:	Compliance Evaluation Inspection
Eval Type:	Routine done by local agency
Eval Division:	San Bernardino County Fire Department
Eval Program:	HW
Eval Source:	CERS
Eval Notes:	

Eval Date:	01/05/2021
Violations Found:	Yes
Eval General Type:	Compliance Evaluation Inspection
Eval Type:	Routine done by local agency
Eval Division:	San Bernardino County Fire Department
Eval Program:	HW
Eval Source:	CERS
Eval Notes:	

Eval Date:	11/12/2014
Violations Found:	No
Eval General Type:	Compliance Evaluation Inspection
Eval Type:	Routine done by local agency
Eval Division:	San Bernardino County Fire Department
Eval Program:	HMRRP
Eval Source:	CERS
Eval Notes:	

<i>Map Key</i>	<i>Number of Records</i>	<i>Direction</i>	<i>Distance (mi/ft)</i>	<i>Elev/Diff (ft)</i>	<i>Site</i>	<i>DB</i>
----------------	--------------------------	------------------	-------------------------	-----------------------	-------------	-----------

ROUTINE INSPECTION. FUELED VEHICLE.; Note: data in [EVAL Notes] field for some records is truncated from the source.

Eval Date: 01/03/2018
Violations Found: Yes
Eval General Type: Compliance Evaluation Inspection
Eval Type: Routine done by local agency
Eval Division: San Bernardino County Fire Department
Eval Program: HMRRP
Eval Source: CERS
Eval Notes:

Eval Date: 11/12/2014
Violations Found: No
Eval General Type: Compliance Evaluation Inspection
Eval Type: Routine done by local agency
Eval Division: San Bernardino County Fire Department
Eval Program: HW
Eval Source: CERS
Eval Notes:

ROUTINE INSPECTION; Note: data in [EVAL Notes] field for some records is truncated from the source.

Affiliations

Affil Type Desc: Parent Corporation
Entity Name: E.J. MEYER COMPANY
Entity Title:
Address:
City:
State:
Country:
Zip Code:
Phone:

Affil Type Desc: Environmental Contact
Entity Name: SALLY HAMMOND
Entity Title:
Address: PO BOX 277
City: HIGHLAND
State: CA
Country:
Zip Code: 92346
Phone:

Affil Type Desc: Legal Owner
Entity Name: E.J. MEYER COMPANY
Entity Title:
Address: PO BOX 277
City: HIGHLAND
State: CA
Country: United States
Zip Code: 92346
Phone: (909) 425-4025

Affil Type Desc: CUPA District
Entity Name: San Bernardino County Fire
Entity Title:
Address: 620 South E Street
City: San Bernardino
State: CA
Country:
Zip Code: 92415-0153
Phone: (909) 386-8401

Map Key	Number of Records	Direction	Distance (mi/ft)	Elev/Diff (ft)	Site	DB
Affil Type Desc:		Facility Mailing Address				
Entity Name:		Mailing Address				
Entity Title:						
Address:		P.O. BOX 277				
City:		HIGHLAND				
State:		CA				
Country:						
Zip Code:		92346				
Phone:						
Affil Type Desc:		Operator				
Entity Name:		E. J. MEYER COMPANY				
Entity Title:						
Address:						
City:						
State:						
Country:						
Zip Code:						
Phone:		(909) 425-4025				

<u>5</u>	10 of 13	WNW	0.00 / 0.00	1,171.75 / -4	MEYER CONSTRUCTORS 26999 5TH STREET HIGHLAND CA	HIST TANK
Owner Name:		MEYER CONSTRUCTORS		No of Containers:	4	
Owner Street:		26999 5TH STREET		County:	SAN BERNARDINO	
Owner City:		HIGHLAND		Facility State:	CA	
Owner State:		CA		Facility Zip:	92346	
Owner Zip:		92346				

<u>5</u>	11 of 13	WNW	0.00 / 0.00	1,171.75 / -4	EJ MEYER 26999 E 5TH STREET HIGHLAND CA 92346-0000	RCRA NON GEN
EPA Handler ID:		CAL000258671				
Gen Status Universe:		No Report				
Contact Name:		RICHARD HAMMACK				
Contact Address:		PO BOX 277 , , HIGHLAND , CA, 92346 ,				
Contact Phone No and Ext:		909-425-4025				
Contact Email:		SHAMMOND@EJMEYER.COM				
Contact Country:						
County Name:		SAN BERNARDINO				
EPA Region:		09				
Land Type:						
Receive Date:		20020904				
Location Latitude:		34.108301				
Location Longitude:		-117.215895				

Violation/Evaluation Summary

Note: NO RECORDS: As of Nov 2021, there are no Compliance Monitoring and Enforcement (violation) records associated with this facility (EPA ID).

Handler Summary

Importer Activity:	No
Mixed Waste Generator:	No
Transporter Activity:	No
Transfer Facility:	No
Onsite Burner Exemption:	No
Furnace Exemption:	No
Underground Injection Activity:	No
Commercial TSD:	No
Used Oil Transporter:	No

Map Key	Number of Records	Direction	Distance (mi/ft)	Elev/Diff (ft)	Site	DB
Used Oil Transfer Facility:		No				
Used Oil Processor:		No				
Used Oil Refiner:		No				
Used Oil Burner:		No				
Used Oil Market Burner:		No				
Used Oil Spec Marketer:		No				

Hazardous Waste Handler Details

Sequence No: 1
 Receive Date: 20020904
 Handler Name: EJ MEYER
 Source Type: Implementer
 Federal Waste Generator Code: N
 Generator Code Description: Not a Generator, Verified

Owner/Operator Details

Owner/Operator Ind:	Current Owner	Street No:	
Type:	Other	Street 1:	PO BOX 277
Name:	EJ MEYER CO	Street 2:	
Date Became Current:		City:	HIGHLAND
Date Ended Current:		State:	CA
Phone:	909-425-4025	Country:	
Source Type:	Implementer	Zip Code:	92346-0000

Owner/Operator Ind:	Current Operator	Street No:	
Type:	Other	Street 1:	PO BOX 277
Name:	RICHARD HAMMACK	Street 2:	
Date Became Current:		City:	HIGHLAND
Date Ended Current:		State:	CA
Phone:	909-425-4025	Country:	
Source Type:	Implementer	Zip Code:	92346

<u>5</u>	12 of 13	WNW	0.00 / 0.00	1,171.75 / -4	EJ MEYER 26999 E 5TH STREET HIGHLAND CA 92346-0000	FINDS/FRS
----------	----------	-----	-------------	---------------	--	-----------

Registry ID: 110070452445
 FIPS Code: 06071
 HUC Code:
 Site Type Name: STATIONARY
 Location Description:
 Supplemental Location:
 Create Date: 02-JAN-19
 Update Date:
 Interest Types: OTHER HAZARDOUS WASTE ACTIVITIES, TRANSPORTER
 SIC Codes:
 SIC Code Descriptions:
 NAICS Codes:
 NAICS Code Descriptions:
 Conveyor:
 Federal Facility Code:
 Federal Agency Name:
 Tribal Land Code:
 Tribal Land Name:
 Congressional Dist No:
 Census Block Code:
 EPA Region Code: 09
 County Name: SAN BERNARDINO
 US/Mexico Border Ind:
 Latitude:
 Longitude:
 Reference Point:
 Coord Collection Method:
 Accuracy Value:

Map Key	Number of Records	Direction	Distance (mi/ft)	Elev/Diff (ft)	Site	DB
---------	-------------------	-----------	------------------	----------------	------	----

Datum: NAD83
Source:
Facility Detail Rprt URL: https://ofmpub.epa.gov/frs_public2/fii_query_detail.disp_program_facility?p_registry_id=110070452445
Program Acronyms:

RCRAINFO:CAL000258671

<u>5</u>	13 of 13	WNW	0.00 / 0.00	1,171.75 / -4	MEYER CONSTRUCTORS 26999 5TH ST HIGHLAND CA	UST SWEEPS
----------	----------	-----	-------------	---------------	---	------------

C C:	A36-000-59681	D Filename:	SITE10A
BOE:	44-021293	Page No:	104
Comp:	59681	County:	SAN BERNARDINO
Status:	ACTIVE	State :	CA
No of Tanks:	4	Zip:	92346
Jurisdict:	SAN BERNARDINO COUNTY	Latitude:	34.108225
Agency:	ENVIRONMENTAL HEALTH - U.S.T.	Longitude:	-117.177302
Phone:		Georesult:	S5HPNTSCZA

Tank Details

Tank ID:	000002	S Contain:	
O Tank ID:	2	Stg:	P
SWRCB No:	36-000-059681-000002	Storage :	
Removed:		Storag Type:	PRODUCT
Installed:		P Contain:	
A Date:	07-08-88	Content:	REG UNLEADED
Capac:	4000	ONA:	
Tank Use:	M.V. FUEL	D File Name:	TANK10A

Tank Details

Tank ID:	000003	S Contain:	
O Tank ID:	3	Stg:	P
SWRCB No:	36-000-059681-000003	Storage :	
Removed:		Storag Type:	PRODUCT
Installed:		P Contain:	
A Date:	07-08-88	Content:	REG UNLEADED
Capac:	6000	ONA:	
Tank Use:	M.V. FUEL	D File Name:	TANK10A

Tank Details

Tank ID:	000004	S Contain:	
O Tank ID:	4	Stg:	P
SWRCB No:	36-000-059681-000004	Storage :	
Removed:		Storag Type:	PRODUCT
Installed:		P Contain:	
A Date:	07-08-88	Content:	DIESEL
Capac:	7500	ONA:	
Tank Use:	M.V. FUEL	D File Name:	TANK10A

Tank Details

Tank ID:	000001	S Contain:	
O Tank ID:	1	Stg:	P
SWRCB No:	36-000-059681-000001	Storage :	
Removed:		Storag Type:	PRODUCT
Installed:		P Contain:	
A Date:	07-08-88	Content:	DIESEL
Capac:	7500	ONA:	

Map Key	Number of Records	Direction	Distance (mi/ft)	Elev/Diff (ft)	Site	DB
Tank Use:		M.V. FUEL	D File Name:		TANK10A	
<u>6</u>	1 of 3	ENE	0.00 / 0.00	1,180.43 / 5	MASTER AUTOMOTIVE REPAIR 27085 EAST FIFTH ST HIGHLAND CA 923460000	HAZNET
SIC Code:			Mailing City:		HIGHLAND	
NAICS Code:			Mailing State:		CA	
EPA ID:		CAL000030425	Mailing Zip:		923460000	
Create Date:		5/16/1990	Region Code:		4	
Fac Act Ind:		No	Owner Name:		CHOUDHRY MUHAMHAD	
Inact Date:		1/1/1995	Owner Addr 1:		--	
County Code:		36	Owner Addr 2:		--	
County Name:		San Bernardino	Owner City:		--	
Mail Name:			Owner State:		99	
Mailing Addr 1:		27085 EAST FIFTH ST	Owner Zip:		--	
Mailing Addr 2:			Owner Phone:		0000000000	
Owner Fax:						
Contact Information						
Contact Name:		UNDELIVERABLE PER SURVEY				
Street Address 1:		12/94 NW				
Street Address 2:						
City:		--				
State:		99				
Zip:		--				
Phone:		--				
Owner Fax:		--				
<u>6</u>	2 of 3	ENE	0.00 / 0.00	1,180.43 / 5	MASTER AUTO REPAIR 27085 E 5TH ST HIGHLAND CA 923460000	HAZNET
SIC Code:			Mailing City:		HIGHLAND	
NAICS Code:			Mailing State:		CA	
EPA ID:		CAL000007813	Mailing Zip:		923460000	
Create Date:		11/14/1989	Region Code:		4	
Fac Act Ind:		No	Owner Name:		CHOUDLY OZZIE	
Inact Date:		1/1/1995	Owner Addr 1:		--	
County Code:		36	Owner Addr 2:		--	
County Name:		San Bernardino	Owner City:		--	
Mail Name:			Owner State:		99	
Mailing Addr 1:		27085 E 5TH ST	Owner Zip:		--	
Mailing Addr 2:			Owner Phone:		0000000000	
Owner Fax:						
Contact Information						
Contact Name:		INACTIVE PER UNDELIVE SURVEY				
Street Address 1:		12-15-94 LH				
Street Address 2:						
City:		--				
State:		99				
Zip:		--				
Phone:		--				
Owner Fax:		--				
<u>6</u>	3 of 3	ENE	0.00 / 0.00	1,180.43 / 5	H MACKENZIE 27085 5TH ST HIGHLAND CA 923460000	HAZNET
SIC Code:			Mailing City:		REDLANDS	
NAICS Code:			Mailing State:		CA	
EPA ID:		CAC001323344	Mailing Zip:		923740000	
Create Date:		12/22/1999	Region Code:		4	

Map Key	Number of Records	Direction	Distance (mi/ft)	Elev/Diff (ft)	Site	DB
---------	-------------------	-----------	------------------	----------------	------	----

Fac Act Ind:	No				Owner Name:	H MACKENZIE
Inact Date:	10/25/2000				Owner Addr 1:	PO BOX 321
County Code:	36				Owner Addr 2:	
County Name:	San Bernardino				Owner City:	REDLANDS
Mail Name:					Owner State:	CA
Mailing Addr 1:	PO BOX 321				Owner Zip:	923740000
Mailing Addr 2:					Owner Phone:	9097986653
Owner Fax:						

Contact Information

--	--
Contact Name:	H MACKENZIE - OWNER
Street Address 1:	PO BOX 321
Street Address 2:	
City:	REDLANDS
State:	CA
Zip:	923740000
Phone:	9097986653
--	--
--	--

Tanner Information

--	--
Generator EPA ID:	CAC001323344
Generator County Code:	36
Generator County:	San Bernardino
TSD EPA ID:	CAT080013352
TSD County Code:	19
TSD County:	Los Angeles
State Waste Code:	223
State Waste Code Desc.:	Unspecified oil-containing waste
Method Code:	R01
Method Description:	Recycler
Tons:	0.2293
Year:	1999
--	--

7	1 of 11	ENE	0.00 / 0.00	1,181.63 / 6	HIGHLAND EQUIPMENT RENTAL INC 27111 E 5TH ST HIGHLANDS CA 92346	HAZNET
-------------------	---------	-----	-------------	--------------	---	--------

SIC Code:	7353,7359,7699	Mailing City:	HIGHLAND
NAICS Code:	532412,562991	Mailing State:	CA
EPA ID:	CAL000270616	Mailing Zip:	923460000
Create Date:	5/20/2003	Region Code:	2
Fac Act Ind:	Yes	Owner Name:	HIGHLAND EQUIPMENT RENTAL INC
Inact Date:		Owner Addr 1:	27111 E 5TH ST
County Code:	01	Owner Addr 2:	
County Name:	Alameda	Owner City:	HIGHLAND
Mail Name:		Owner State:	CA
Mailing Addr 1:	27111 E 5TH ST	Owner Zip:	923460000
Mailing Addr 2:		Owner Phone:	9098641810
Owner Fax:	9098641478		

Contact Information

--	--
Contact Name:	ANDY ANDERSON
Street Address 1:	27111 E 5TH ST
Street Address 2:	
City:	HIGHLAND
State:	CA
Zip:	92346
Phone:	9098641810
--	--
--	--

Tanner Information

--	--
Generator EPA ID:	CAL000270616

Map Key	Number of Records	Direction	Distance (mi/ft)	Elev/Diff (ft)	Site	DB
Generator County Code:		01				
Generator County:		Alameda				
TSD EPA ID:		CAD982444481				
TSD County Code:		36				
TSD County:		San Bernardino				
State Waste Code:		223				
State Waste Code Desc.:		Unspecified oil-containing waste				
Method Code:		H141				
Method Description:		STORAGE, BULKING, AND/OR TRANSFER OFF SITE--NO TREATMENT/RECOVERY (H010-H129) OR (H131-H135)				
Tons:		0.22935				
Year:		2007				
--		--				
Generator EPA ID:		CAL000270616				
Generator County Code:		01				
Generator County:		Alameda				
TSD EPA ID:		CAD982444481				
TSD County Code:		36				
TSD County:		San Bernardino				
State Waste Code:		223				
State Waste Code Desc.:		Unspecified oil-containing waste				
Method Code:		H01				
Method Description:		Transfer station				
Tons:		0.417				
Year:		2003				
--		--				
Generator EPA ID:		CAL000270616				
Generator County Code:		01				
Generator County:		Alameda				
TSD EPA ID:		CAD982444481				
TSD County Code:		36				
TSD County:		San Bernardino				
State Waste Code:		223				
State Waste Code Desc.:		Unspecified oil-containing waste				
Method Code:		R01				
Method Description:		Recycler				
Tons:		0.22935				
Year:		2004				
--		--				
Generator EPA ID:		CAL000270616				
Generator County Code:		01				
Generator County:		Alameda				
TSD EPA ID:		CAD982444481				
TSD County Code:		36				
TSD County:		San Bernardino				
State Waste Code:		223				
State Waste Code Desc.:		Unspecified oil-containing waste				
Method Code:		R01				
Method Description:		Recycler				
Tons:		0.22935				
Year:		2006				
--		--				

<u>7</u>	2 of 11	ENE	0.00 / 0.00	1,181.63 / 6	FOOTHILL TOOL & EQUIPMENT RENT 27111 E 5TH STREET HIGHLAND CA 923460000	HAZNET
----------	---------	------------	----------------	-----------------	--	---------------

SIC Code:		Mailing City:	ANAHEIM
NAICS Code:		Mailing State:	CA
EPA ID:	CAL000016298	Mailing Zip:	928178018
Create Date:	11/14/1989	Region Code:	4
Fac Act Ind:	No	Owner Name:	GKN BUILDING SERVICES INC
Inact Date:	4/15/1994	Owner Addr 1:	PO BOX 68018
County Code:	36	Owner Addr 2:	
County Name:	San Bernardino	Owner City:	ANAHEIM
Mail Name:		Owner State:	CA
Mailing Addr 1:	PO BOX 68018	Owner Zip:	928178018

Mailing Addr 2: Owner Phone: 7142832161
 Owner Fax:

Contact Information

--
 Contact Name: --
 Street Address 1: --
 Street Address 2: --
 City: --
 State: 99
 Zip: --
 Phone: --
 --
 --

Tanner Information

--
 Generator EPA ID: CAL000016298
 Generator County Code: 36
 Generator County: San Bernardino
 TSD EPA ID: CAT080025711
 TSD County Code: 36
 TSD County: San Bernardino
 State Waste Code: 135
 State Waste Code Desc.: Unspecified aqueous solution
 Method Code: R01
 Method Description: Recycler
 Tons: 0.126
 Year: 1993
 --

--
 Generator EPA ID: CAL000016298
 Generator County Code: 36
 Generator County: San Bernardino
 TSD EPA ID: CAT080025711
 TSD County Code: 36
 TSD County: San Bernardino
 State Waste Code: 221
 State Waste Code Desc.: Waste oil and mixed oil
 Method Code: R01
 Method Description: Recycler
 Tons: 0.209
 Year: 1993
 --

7 3 of 11 **ENE** 0.00 / 0.00 1,181.63 / 6 **REBEL RENTS**
 27111 E 5TH ST
 HIGHLAND CA 923460000

HAZNET

SIC Code:
 NAICS Code:
 EPA ID: CAC002345999
 Create Date: 2/20/2001
 Fac Act Ind: No
 Inact Date: 9/11/2001
 County Code: 36
 County Name: San Bernardino
 Mail Name:
 Mailing Addr 1: 27111 E 5TH ST
 Mailing Addr 2:
 Owner Fax:

Mailing City: HIGHLAND
 Mailing State: CA
 Mailing Zip: 923460000
 Region Code: 4
 Owner Name: REBEL RENTS
 Owner Addr 1: 27111 E 5TH ST
 Owner Addr 2:
 Owner City: HIGHLAND
 Owner State: CA
 Owner Zip: 923460000
 Owner Phone: 9094250700

Contact Information

--
 Contact Name: KEN DUBOIS
 Street Address 1: 27111 E 5TH ST
 Street Address 2:
 City: HIGHLAND
 State: CA
 Zip: 923460000

Map Key	Number of Records	Direction	Distance (mi/ft)	Elev/Diff (ft)	Site	DB
Phone:		9094250700				
--		--				
--		--				
Tanner Information						
--		--				
Generator EPA ID:		CAC002345999				
Generator County Code:		36				
Generator County:		San Bernardino				
TSD EPA ID:		CAT080033681				
TSD County Code:		19				
TSD County:		Los Angeles				
State Waste Code:		352				
State Waste Code Desc.:		Other organic solids				
Method Code:		D80				
Method Description:		Disposal, landfill				
Tons:		0.9428				
Year:		2001				
--		--				

7	4 of 11	ENE	0.00 / 0.00	1,181.63 / 6	HIGHLAND EQUIPMENT RENTAL INC 27111 E 5TH ST HIGHLANDS CA 92346	HAZNET
-------------------	---------	-----	-------------	--------------	---	--------

SIC Code:				Mailing City:	HIGHLANDS
NAICS Code:				Mailing State:	CA
EPA ID:	CAC002565541			Mailing Zip:	92346
Create Date:	5/20/2003			Region Code:	2
Fac Act Ind:	No			Owner Name:	HIGHLAND EQUIPMENT RENTAL INC
Inact Date:	5/20/2003			Owner Addr 1:	27111 E 5TH ST
County Code:	01			Owner Addr 2:	
County Name:	Alameda			Owner City:	HIGHLANDS
Mail Name:				Owner State:	CA
Mailing Addr 1:	27111 E 5TH ST			Owner Zip:	92346
Mailing Addr 2:				Owner Phone:	9098641810
Owner Fax:					

Contact Information

--		--			
Contact Name:		ANDY ANDERSON/PRES			
Street Address 1:		27111 E 5TH ST			
Street Address 2:					
City:		HIGHLANDS			
State:		CA			
Zip:		92346			
Phone:		9098641810			
--		--			

7	5 of 11	ENE	0.00 / 0.00	1,181.63 / 6	GKN RENTALS 27111 E 5TH ST HIGHLAND CA 923460000	HAZNET
-------------------	---------	-----	-------------	--------------	--	--------

SIC Code:				Mailing City:	HIGHLAND
NAICS Code:				Mailing State:	CA
EPA ID:	CAL000067887			Mailing Zip:	923460000
Create Date:	3/24/1992			Region Code:	4
Fac Act Ind:	No			Owner Name:	FINEE DARREL
Inact Date:	6/30/1995			Owner Addr 1:	--
County Code:	36			Owner Addr 2:	--
County Name:	San Bernardino			Owner City:	--
Mail Name:				Owner State:	99
Mailing Addr 1:	27111 E 5TH ST			Owner Zip:	--
Mailing Addr 2:				Owner Phone:	000000000
Owner Fax:					

Contact Information

--		--			
----	--	----	--	--	--

Map Key	Number of Records	Direction	Distance (mi/ft)	Elev/Diff (ft)	Site	DB
Contact Name:		UNDELIVERABLE FEE FORM 1995 NJ				
Street Address 1:		--				
Street Address 2:		--				
City:		--				
State:		99				
Zip:		--				
Phone:		--				
--		--				

7	6 of 11	ENE	0.00 / 0.00	1,181.63 / 6	REBEL RENTS 27111 E 5TH ST HIGHLAND CA 923460000	HAZNET
-------------------	---------	-----	-------------	--------------	--	--------

SIC Code:		Mailing City:	HIGHLAND
NAICS Code:		Mailing State:	CA
EPA ID:	CAC002194129	Mailing Zip:	923460000
Create Date:	4/24/2000	Region Code:	4
Fac Act Ind:	No	Owner Name:	REBEL RENTS
Inact Date:	6/11/2001	Owner Addr 1:	27111 E 5TH ST
County Code:	36	Owner Addr 2:	
County Name:	San Bernardino	Owner City:	HIGHLAND
Mail Name:		Owner State:	CA
Mailing Addr 1:	27111 E 5TH ST	Owner Zip:	923460000
Mailing Addr 2:		Owner Phone:	9094250700
Owner Fax:			

Contact Information

--

Contact Name: KEN DUBOIS
Street Address 1: 27111 E 5TH ST
Street Address 2:
City: HIGHLAND
State: CA
Zip: 923460000
Phone: 9094250700
--

7	7 of 11	ENE	0.00 / 0.00	1,181.63 / 6	27111 E 5TH STREET HIGHLAND CA 923460000	HIST MANIFEST
-------------------	---------	-----	-------------	--------------	---	------------------

Gen EPA ID: CAL000016298
Create Date: 11/14/1989 0:00:00
Inact Date: 4/15/1994 0:00:00
Facility Mail Street: PO BOX 68018
Facility Mail City: ANAHEIM
Facility Mail State: CA
Facility Mail Zip: 928178018
Contact Phone(s): --
File Year(s): 1992
Contact Name(s): --

Tanner Information

Method Description:

Tons: 0
Year: 1992
Generator County Code: 30
Generator County: Orange
Method Code:
Tsd County Code: 19
Tsd County: Los Angeles
State Waste Code:
State Waste Code Desc:
Tsd Epa ID: CAD099452708

Map Key	Number of Records	Direction	Distance (mi/ft)	Elev/Diff (ft)	Site	DB
---------	-------------------	-----------	------------------	----------------	------	----

Tanner Information

Method Description:

Tons: 0.62
Year: 1992
Generator County Code: 30
Generator County: Orange
Method Code: R01
Tsd County Code: 19
Tsd County: Los Angeles
State Waste Code: 134
State Waste Code Desc: Aqueous solution with total organic residues less than 10 percent
Tsd Epa ID: CAD099452708

7	8 of 11	ENE	0.00 / 0.00	1,181.63 / 6	ASTRO RENTAL EQUIPMENT 27111 E. FIFTH ST HIGHLAND CA	HIST TANK
-------------------	---------	-----	-------------	--------------	--	-----------

Owner Name:	ASTRO RENTAL EQUIPMENT	No of Containers:	2
Owner Street:	27111 E. FIFTH ST.	County:	SAN BERNARDINO
Owner City:	HIGHLAND	Facility State:	CA
Owner State:	CA	Facility Zip:	92346
Owner Zip:	92346		

7	9 of 11	ENE	0.00 / 0.00	1,181.63 / 6	HIGHLAND EQUIPMENT RENTAL INC 27111 E 5TH ST HIGHLANDS CA 92346	RCRA NON GEN
-------------------	---------	-----	-------------	--------------	--	-----------------

EPA Handler ID: CAL000270616
Gen Status Universe: No Report
Contact Name: ANDY ANDERSON
Contact Address: 27111 E 5TH ST , , HIGHLAND , CA, 92346 ,
Contact Phone No and Ext: 909-864-1810
Contact Email: 03FATBOY@ROADRUNNER.COM
Contact Country:
County Name: ALAMEDA
EPA Region: 09
Land Type:
Receive Date: 20030520
Location Latitude: 34.108061
Location Longitude: -117.212308

Violation/Evaluation Summary

Note: NO RECORDS: As of Nov 2021, there are no Compliance Monitoring and Enforcement (violation) records associated with this facility (EPA ID).

Handler Summary

Importer Activity: No
Mixed Waste Generator: No
Transporter Activity: No
Transfer Facility: No
Onsite Burner Exemption: No
Furnace Exemption: No
Underground Injection Activity: No
Commercial TSD: No
Used Oil Transporter: No
Used Oil Transfer Facility: No
Used Oil Processor: No
Used Oil Refiner: No
Used Oil Burner: No

Map Key	Number of Records	Direction	Distance (mi/ft)	Elev/Diff (ft)	Site	DB
---------	-------------------	-----------	------------------	----------------	------	----

Used Oil Market Burner: No
 Used Oil Spec Marketer: No

Hazardous Waste Handler Details

Sequence No: 1
 Receive Date: 20030520
 Handler Name: HIGHLAND EQUIPMENT RENTAL INC
 Source Type: Implementer
 Federal Waste Generator Code: N
 Generator Code Description: Not a Generator, Verified

Owner/Operator Details

Owner/Operator Ind:	Current Owner	Street No:	
Type:	Other	Street 1:	27111 E 5TH ST
Name:	HIGHLAND EQUIPMENT RENTAL INC	Street 2:	
Date Became Current:		City:	HIGHLAND
Date Ended Current:		State:	CA
Phone:	909-864-1810	Country:	
Source Type:	Implementer	Zip Code:	92346-0000

Owner/Operator Ind:	Current Operator	Street No:	
Type:	Other	Street 1:	27111 E 5TH ST
Name:	ANDY ANDERSON	Street 2:	
Date Became Current:		City:	HIGHLAND
Date Ended Current:		State:	CA
Phone:	909-864-1810	Country:	
Source Type:	Implementer	Zip Code:	92346

7	10 of 11	ENE	0.00 / 0.00	1,181.63 / 6	HIGHLAND EQUIPMENT RENTAL INC 27111 E 5TH ST HIGHLANDS CA 92346	FINDS/FRS
-------------------	----------	-----	-------------	--------------	---	---------------------------

Registry ID: 110070457207
 FIPS Code: 06001
 HUC Code:
 Site Type Name: STATIONARY
 Location Description:
 Supplemental Location:
 Create Date: 02-JAN-19
 Update Date:
 Interest Types: OTHER HAZARDOUS WASTE ACTIVITIES, TRANSPORTER
 SIC Codes:
 SIC Code Descriptions:
 NAICS Codes: 532412, 562991
 NAICS Code Descriptions: CONSTRUCTION, MINING, AND FORESTRY MACHINERY AND EQUIPMENT RENTAL AND LEASING., SEPTIC TANK AND RELATED SERVICES.

Conveyor:
 Federal Facility Code:
 Federal Agency Name:
 Tribal Land Code:
 Tribal Land Name:
 Congressional Dist No:
 Census Block Code:
 EPA Region Code: 09
 County Name: ALAMEDA
 US/Mexico Border Ind:
 Latitude:
 Longitude:
 Reference Point:
 Coord Collection Method:
 Accuracy Value:
 Datum: NAD83
 Source:

Map Key	Number of Records	Direction	Distance (mi/ft)	Elev/Diff (ft)	Site	DB
---------	-------------------	-----------	------------------	----------------	------	----

Facility Detail Rprt URL: https://ofmpub.epa.gov/frs_public2/fii_query_detail.disp_program_facility?p_registry_id=110070457207
 Program Acronyms:

RCRAINFO:CAL000270616

<u>7</u>	11 of 11	ENE	0.00 / 0.00	1,181.63 / 6	FOOTHILL TOOL/EQUIP RNTLS 27111 E 5TH ST HIGHLAND CA	UST SWEEPS
----------	----------	-----	-------------	--------------	--	------------

C C:	A36-000-5957	D Filename:	SITE10A
BOE:		Page No:	104
Comp:	5957	County:	SAN BERNARDINO
Status:	ACTIVE	State :	CA
No of Tanks:	2	Zip:	92346
Jurisdct:	SAN BERNARDINO COUNTY	Latitude:	0
Agency:	ENVIRONMENTAL HEALTH - U.S.T.	Longitude:	0
Phone:		Georesult:	N

Tank Details

Tank ID:	000001	S Contain:	
O Tank ID:	2	Stg:	P
SWRCB No:	36-000-005957-000001	Storage :	
Removed:		Storag Type:	PRODUCT
Installed:		P Contain:	
A Date:	07-08-88	Content:	DIESEL
Capac:	3000	ONA:	
Tank Use:	M.V. FUEL	D File Name:	TANK10A

Tank Details

Tank ID:	000002	S Contain:	
O Tank ID:	1	Stg:	P
SWRCB No:	36-000-005957-000002	Storage :	
Removed:		Storag Type:	PRODUCT
Installed:		P Contain:	
A Date:	07-08-88	Content:	LEADED
Capac:	4000	ONA:	
Tank Use:	M.V. FUEL	D File Name:	TANK10A

<u>8</u>	1 of 4	ESE	0.00 / 0.00	1,181.63 / 6	A & I AUTOMOTIVE REPAIR 27114 E 3RD ST HIGHLAND CA 92346	SANBERN CUPA
----------	--------	-----	-------------	--------------	--	--------------

Facility ID: FA0000045
 Owner Info: JEFF DUNFEE
 Mailing Care of:
 Mailing Address 1: 27114 E 3RD ST
 Mailing Address 2:
 Mailing City: HIGHLAND
 Mailing State: CA
 Mailing Zip: 92346

Detail(s)

Permit ID: PT0001010
 Status: INACTIVE
 Program Element Code: 4210
 Permit Desc: SPECIAL HANDLER
 To: 9/30/2007

Permit ID: PT0001012

Map Key	Number of Records	Direction	Distance (mi/ft)	Elev/Diff (ft)	Site	DB
Status:		INACTIVE				
Program Element Code:		4420				
Permit Desc:		SPECIAL GENERATOR				
To:		9/30/2007				

8 2 of 4 ESE 0.00 / 0.00 1,181.63 / 6 PAYNES CORNER HIGHLAND
27114 E 3RD HAZNET
HIGHLAND CA 92346

SIC Code:	9999	Mailing City:	HIGHLAND
NAICS Code:	99999	Mailing State:	CA
EPA ID:	CAL000336470	Mailing Zip:	92346
Create Date:	9/19/2008 9:06:18 AM	Region Code:	4
Fac Act Ind:	No	Owner Name:	PAT DUNFEE
Inact Date:	6/30/2009	Owner Addr 1:	27114 E 3RD
County Code:	36	Owner Addr 2:	
County Name:	San Bernardino	Owner City:	HIGHLAND
Mail Name:		Owner State:	CA
Mailing Addr 1:	27114 E 3RD	Owner Zip:	92346
Mailing Addr 2:		Owner Phone:	9094258468
Owner Fax:	9098896715		

Contact Information
-- --
Contact Name: PAT DUNFEE
Street Address 1: 27114 E 3RD
Street Address 2:
City: HIGHLAND
State: CA
Zip: 92346
Phone: 9094258468
-- --

8 3 of 4 ESE 0.00 / 0.00 1,181.63 / 6 A & I AUTOMOTIVE REPAIR
27114 E 3RD ST HAZNET
HIGHLAND CA 923460000

SIC Code:	7538	Mailing City:	HIGHLAND
NAICS Code:	811111	Mailing State:	CA
EPA ID:	CAL000233942	Mailing Zip:	923460000
Create Date:	9/4/2001	Region Code:	4
Fac Act Ind:	No	Owner Name:	PATRICK DUNFEE
Inact Date:	6/30/2008	Owner Addr 1:	27114 E 3RD ST
County Code:	36	Owner Addr 2:	
County Name:	San Bernardino	Owner City:	HIGHLAND
Mail Name:		Owner State:	CA
Mailing Addr 1:	27114 E 3RD ST	Owner Zip:	923460000
Mailing Addr 2:		Owner Phone:	9099150069
Owner Fax:			

Contact Information
-- --
Contact Name: JEFF DUNFEE
Street Address 1: 27114 E 3RD ST
Street Address 2:
City: HIGHLAND
State: CA
Zip: 923460000
Phone: 9094258468
-- --

8 4 of 4 ESE 0.00 / 0.00 1,181.63 / 6 UNKNOWN PARTY
27114 3RD ST RCRA
HIGHLAND CA 92346 NON GEN

EPA Handler ID: CAC003120827

Map Key	Number of Records	Direction	Distance (mi/ft)	Elev/Diff (ft)	Site	DB
---------	-------------------	-----------	------------------	----------------	------	----

Gen Status Universe: No Report
Contact Name: WEB UNLIMITED INC DBA E&W TOWING CO
Contact Address: 219 S RIVERSIDE AVE #206 , , RIALTO , CA, 92376 ,
Contact Phone No and Ext: 909-446-2778
Contact Email: EWTOWINGCOMPANY@GMAIL.COM
Contact Country:
County Name: SAN BERNARDINO
EPA Region: 09
Land Type:
Receive Date: 20210520
Location Latitude:
Location Longitude:

Violation/Evaluation Summary

Note: NO RECORDS: As of Nov 2021, there are no Compliance Monitoring and Enforcement (violation) records associated with this facility (EPA ID).

Handler Summary

Importer Activity: No
Mixed Waste Generator: No
Transporter Activity: No
Transfer Facility: No
Onsite Burner Exemption: No
Furnace Exemption: No
Underground Injection Activity: No
Commercial TSD: No
Used Oil Transporter: No
Used Oil Transfer Facility: No
Used Oil Processor: No
Used Oil Refiner: No
Used Oil Burner: No
Used Oil Market Burner: No
Used Oil Spec Marketer: No

Hazardous Waste Handler Details

Sequence No: 1
Receive Date: 20210520
Handler Name: UNKNOWN PARTY
Source Type: Implementer
Federal Waste Generator Code: N
Generator Code Description: Not a Generator, Verified

Owner/Operator Details

Owner/Operator Ind: Current Owner	Street No:
Type: Other	Street 1: 27114 3RD ST
Name: UNKNOWN PARTY	Street 2:
Date Became Current:	City: HIGHLAND
Date Ended Current:	State: CA
Phone: 909-999-9999	Country:
Source Type: Implementer	Zip Code: 92346
Owner/Operator Ind: Current Operator	Street No:
Type: Other	Street 1: 219 S RIVERSIDE AVE #206
Name: WEB UNLIMITED INC DBA E&W TOWING CO	Street 2:
Date Became Current:	City: RIALTO
Date Ended Current:	State: CA
Phone: 909-446-2778	Country:
Source Type: Implementer	Zip Code: 92376

Map Key	Number of Records	Direction	Distance (mi/ft)	Elev/Diff (ft)	Site	DB
9	1 of 3	WNW	0.00 / 0.00	1,168.59 / -7	ELITE LAWN & LANDSCAPE 26975 5TH ST HIGHLAND CA 92346	SANBERN CUPA

Facility ID: FA0002894
Owner Info: VILLAMERO, EDWARD
Mailing Care of: EDWARD VILLAMERO
Mailing Address 1: 26975 5TH STREET
Mailing Address 2:
Mailing City: HIGHLAND
Mailing State: CA
Mailing Zip: 92346

Detail(s)

Permit ID: PT0001210
Status: INACTIVE
Program Element Code: 4420
Permit Desc: SPECIAL GENERATOR
To: 11/30/2003

Permit ID: PT0001212
Status: INACTIVE
Program Element Code: 4430
Permit Desc: CONDITIONALLY EXEMPT SMALL QUANTITY GENERATOR
To: 11/30/2003

9	2 of 3	WNW	0.00 / 0.00	1,168.59 / -7	ELITE LAWN AND LANDSCAPE 26975 5TH ST HIGHLAND CA 923460000	HAZNET
-------------------	--------	-----	-------------	---------------	---	--------

SIC Code: 8999
NAICS Code: 54169
EPA ID: CAL000209611
Create Date: 2/11/2000
Fac Act Ind: No
Inact Date: 6/30/2005
County Code: 36
County Name: San Bernardino
Mail Name:
Mailing Addr 1: BOX 6675
Mailing Addr 2:
Owner Fax:

Mailing City: SAN BERNARDINO
Mailing State: CA
Mailing Zip: 924120000
Region Code: 4
Owner Name: ED VILLAMERO
Owner Addr 1: 26975 5TH ST
Owner Addr 2:
Owner City: HIGHLAND
Owner State: CA
Owner Zip: 923460000
Owner Phone: 9098629031

Contact Information

Contact Name: STEVE MEAD/DIRECTOR
Street Address 1: 26975 5TH ST
Street Address 2:
City: HIGHLAND
State: CA
Zip: 923460000
Phone: 9098629031
 --

9	3 of 3	WNW	0.00 / 0.00	1,168.59 / -7	J & N TRUCK PARTS & TIRE SERVICE 26975 5TH STREET HIGHLAND CA 923460000	HAZNET
-------------------	--------	-----	-------------	---------------	---	--------

SIC Code:
NAICS Code:
EPA ID: CAL000128907
Create Date: 5/6/1996
Fac Act Ind: No

Mailing City: CEDAR GLEN
Mailing State: CA
Mailing Zip: 923210086
Region Code: 4
Owner Name: NILDA & JOHNY VERGARA

Map Key	Number of Records	Direction	Distance (mi/ft)	Elev/Diff (ft)	Site	DB
Inact Date:	6/30/1998				Owner Addr 1: 26975 5TH ST	
County Code:	36				Owner Addr 2:	
County Name:	San Bernardino				Owner City: HIGHLAND	
Mail Name:					Owner State: CA	
Mailing Addr 1:	PO BOX 86				Owner Zip: 923464207	
Mailing Addr 2:					Owner Phone: 9094251999	
Owner Fax:						
Contact Information						
--		--				
Contact Name:		JOHNY VERGARA/OWNER				
Street Address 1:		INACT PER 98VQ FINAL NOTICE				
Street Address 2:		- BATCH 4/27				
City:		HIGHLAND				
State:		CA				
Zip:		923464207				
Phone:		9094251999				
--		--				

10	1 of 9	WNW	0.00 / 0.00	1,167.62 / -8	SANCHEZ AUTOMOTIVE SERVICE 26967 5TH ST HIGHLAND CA 92346	SANBERN CUPA
Facility ID:		FA0010276				
Owner Info:		SANCHEZ, DANIEL & LORENA				
Mailing Care of:						
Mailing Address 1:		26967 5TH ST				
Mailing Address 2:						
Mailing City:		HIGHLAND				
Mailing State:		CA				
Mailing Zip:		92346				
Detail(s)						
Permit ID:		PT0032316				
Status:		INACTIVE				
Program Element Code:		4242				
Permit Desc:		HAZARDOUS MATERIALS 1-3 CHEMICALS				
To:		3/31/2015				
Permit ID:		PT0017462				
Status:		INACTIVE				
Program Element Code:		4452				
Permit Desc:		CONDITIONALLY EXEMPT SM QTY GENERATOR				
To:		3/31/2009				

10	2 of 9	WNW	0.00 / 0.00	1,167.62 / -8	MARTIN'S AUTOMOTIVE 26967 5TH ST HIGHLAND CA 92346	SANBERN CUPA
Facility ID:		FA0004600				
Owner Info:		MARTIN, GERALD T.				
Mailing Care of:						
Mailing Address 1:		26967 5TH ST				
Mailing Address 2:						
Mailing City:		HIGHLAND				
Mailing State:		CA				
Mailing Zip:		92346-0000				
Detail(s)						
Permit ID:		PT0004422				
Status:		INACTIVE				
Program Element Code:		4430				
Permit Desc:		CONDITIONALLY EXEMPT SMALL QUANTITY GENERATOR				

Map Key	Number of Records	Direction	Distance (mi/ft)	Elev/Diff (ft)	Site	DB
---------	-------------------	-----------	------------------	----------------	------	----

To: 8/31/2006

10	3 of 9	WNW	0.00 / 0.00	1,167.62 / -8	S&S INLANDSTAR 26967 5TH ST HIGHLAND CA 92346	SANBERN CUPA
--------------------	--------	-----	-------------	---------------	---	-----------------

Facility ID: FA0015635
 Owner Info: SAM SWARTZ-
 Mailing Care of:
 Mailing Address 1: 26967 5TH ST
 Mailing Address 2:
 Mailing City: HIGHLAND
 Mailing State: CA
 Mailing Zip: 92346

Detail(s)

Permit ID: PT0034311
 Status: ACTIVE
 Program Element Code: 4453
 Permit Desc: SMALL QUANTITY GENERATOR
 To: 11/30/2022

Permit ID: PT0034312
 Status: ACTIVE
 Program Element Code: 4242
 Permit Desc: HAZARDOUS MATERIALS 1-3 CHEMICALS
 To: 11/30/2022

10	4 of 9	WNW	0.00 / 0.00	1,167.62 / -8	SANCHEZ AUTOMOTIVE SERVICE 26967 5TH ST HIGHLAND CA 923464207	HAZNET
--------------------	--------	-----	-------------	---------------	---	--------

SIC Code: 7538	Mailing City: HIGHLAND
NAICS Code: 811111	Mailing State: CA
EPA ID: CAL000304636	Mailing Zip: 923464207
Create Date: 3/21/2006 1:04:52 PM	Region Code: 4
Fac Act Ind: No	Owner Name: DANIEL & LORENA SANCHEZ
Inact Date: 6/30/2011	Owner Addr 1: 12846 PENSKE ST
County Code: 36	Owner Addr 2:
County Name: San Bernardino	Owner City: MORENO VALLEY
Mail Name:	Owner State: CA
Mailing Addr 1: 26967 5TH ST	Owner Zip: 925535212
Mailing Addr 2:	Owner Phone: 9518928054
Owner Fax:	

Contact Information

Contact Name: DANIEL SANCHEZ
 Street Address 1: 12846 PENSKE ST
 Street Address 2:
 City: MORENO VALLEY
 State: CA
 Zip: 925535212
 Phone: 9514881660

10	5 of 9	WNW	0.00 / 0.00	1,167.62 / -8	S&S MOTORS INC (DBA) S&S INLAND STAR 26967 5TH ST HIGHLAND CA 923464207	HAZNET
--------------------	--------	-----	-------------	---------------	--	--------

SIC Code: 7538	Mailing City: HIGHLAND
NAICS Code: 811111	Mailing State: CA
EPA ID: CAL000405511	Mailing Zip: 923464207

Map Key	Number of Records	Direction	Distance (mi/ft)	Elev/Diff (ft)	Site	DB
Create Date:	3/23/2015				Region Code: 4	
Fac Act Ind:	No				Owner Name: SCOTT POWELL OR SAM SWARTZ	
Inact Date:	6/30/2015				Owner Addr 1: 26967 5TH ST	
County Code:	36				Owner Addr 2:	
County Name:	San Bernardino				Owner City: HIGHLAND	
Mail Name:					Owner State: CA	
Mailing Addr 1:	26967 5TH ST				Owner Zip: 923464207	
Mailing Addr 2:					Owner Phone: 9098644702	
Owner Fax:	8842736356					

Contact Information

-- --
Contact Name: SCOTT POWELL
Street Address 1: 26967 5TH ST
Street Address 2:
City: HIGHLAND
State: CA
Zip: 923464207
Phone: 9098644702
-- --

10	6 of 9	WNW	0.00 / 0.00	1,167.62 / -8	S&S MOTORS INC (DBA) S&S INLAND STAR 26967 5TH ST HIGHLAND CA 923464207	HAZNET
--------------------	--------	-----	-------------	---------------	---	--------

SIC Code: 7538
NAICS Code: 811111
EPA ID: CAC002797103
Create Date: 12/16/2014
Fac Act Ind: No
Inact Date: 3/17/2015
County Code: 36
County Name: San Bernardino
Mail Name:
Mailing Addr 1: 26967 5TH ST
Mailing Addr 2:
Owner Fax: 8448736356

Mailing City: HIGHLAND
Mailing State: CA
Mailing Zip: 923464207
Region Code: 4
Owner Name: SCOTT POWELL OR SAM SWARTZ
Owner Addr 1: 26967 5TH ST
Owner Addr 2:
Owner City: HIGHLAND
Owner State: CA
Owner Zip: 923464207
Owner Phone: 9098644701

Contact Information

-- --
Contact Name: SCOTT POWELL OR SAM SWARTZ
Street Address 1: 26967 5TH ST
Street Address 2:
City: HIGHLAND
State: CA
Zip: 923464207
Phone: 9098644701
-- --

10	7 of 9	WNW	0.00 / 0.00	1,167.62 / -8	SANCHEZ AUTOMOTIVE SERVICE 26967 5TH ST HIGHLAND CA 92346	FINDS/FRS
--------------------	--------	-----	-------------	---------------	---	-----------

Registry ID: 110065191768
FIPS Code:
HUC Code: 18070203
Site Type Name: STATIONARY
Location Description:
Supplemental Location:
Create Date: 10-OCT-15
Update Date:
Interest Types: STATE MASTER
SIC Codes:
SIC Code Descriptions:
NAICS Codes:
NAICS Code Descriptions:

Map Key	Number of Records	Direction	Distance (mi/ft)	Elev/Diff (ft)	Site	DB
Conveyor:		FRS-GEOCODE				
Federal Facility Code:						
Federal Agency Name:						
Tribal Land Code:						
Tribal Land Name:						
Congressional Dist No:		41				
Census Block Code:		060710076041011				
EPA Region Code:		09				
County Name:		SAN BERNARDINO COUNT				
US/Mexico Border Ind:						
Latitude:		34.10801				
Longitude:		-117.21694				
Reference Point:		CENTER OF A FACILITY OR STATION				
Coord Collection Method:		ADDRESS MATCHING-HOUSE NUMBER				
Accuracy Value:		30				
Datum:		NAD83				
Source:						
Facility Detail Rprt URL:		https://ofmpub.epa.gov/frs_public2/fii_query_detail.disp_program_facility?p_registry_id=110065191768				
Program Acronyms:						
CA-ENVIROVIEW:150771						

10	8 of 9	WNW	0.00 / 0.00	1,167.62 / -8	S&S INLANDSTAR 26967 5TH ST HIGHLAND CA 92346	CERS HAZ
--------------------	--------	-----	-------------	---------------	---	----------

Site ID: 150771
Latitude: 34.108199
Longitude: -117.215990
County:

Regulated Programs

EI ID:	10050988	EI Description:	Hazardous Waste Generator
EI ID:	10050988	EI Description:	Chemical Storage Facilities

Violations

Violation Date:	07/02/2020	Violation Source:	CERS
Violation Program:	HMRRP	Violation Division:	San Bernardino County Fire Department
Citation:	HSC 6.95 25508(a)(1) - California Health and Safety Code, Chapter 6.95, Section(s) 25508(a)(1)		
Violation Notes:			

Returned to compliance on 08/10/2020. FACILITY DISCLOSED EMAIL ADDRESS AS THE PHYSICAL ADDRESS IN THE OWNERSHIP INFORMATION SECTION. CORRECTIVE ACTION: COMPLY BY SUBMITTING THE BUSINESS OWNER/OPERATOR IDENTIFICATION PAGE AS REQUIRED.

Violation Description:

Failure to complete and electronically submit the Business Activities Page and/or Business Owner Operator Identification Page.

Violations

Violation Date:	07/02/2020	Violation Source:	CERS
Violation Program:	HW	Violation Division:	San Bernardino County Fire Department
Citation:	22 CCR 12 66262.34(f) - California Code of Regulations, Title 22, Chapter 12, Section(s) 66262.34(f)		
Violation Notes:			

Returned to compliance on 07/02/2020. OBSERVED (1) 55 GALLON DRUM CONTAINING USED LUBRICATING OIL TO NOT HAVE HAZARDOUS WASTE LABELING. CORRECTED ON SITE.

Violation Description:

Failure to properly label hazardous waste accumulation containers and portable tanks with the following requirements: "Hazardous Waste", name and address of the generator, physical and chemical characteristics of the Hazardous Waste, and starting accumulation date.

Violations

Violation Date:	07/02/2020	Violation Source:	CERS
Violation Program:	HMRPP	Violation Division:	San Bernardino County Fire Department
Citation:	HSC 6.95 25508(a)(1) - California Health and Safety Code, Chapter 6.95, Section(s) 25508(a)(1)		
Violation Notes:			

Returned to compliance on 08/10/2020. LAST HMBP SUBMITTED VIA CERS OCCURRED ON 07/11/2017. CORRECTIVE ACTION: COMPLY BY REVIEWING AND CERTIFYING THE BUSINESS PLAN ANNUALLY.

Violation Description:

Failure to annually review and electronically certify that the business plan is complete and accurate on or before the annual due date.

Violations

Violation Date:	07/10/2017	Violation Source:	CERS
Violation Program:	HW	Violation Division:	San Bernardino County Fire Department
Citation:	HSC 6.5 Multiple - California Health and Safety Code, Chapter 6.5, Section(s) Multiple		
Violation Notes:			

Returned to compliance on 07/10/2017. Failure to obtain an EPA ID Number (CCR 66262.12(a)) Failure to obtain/maintain an active EPA ID Number. A facility or individual shall not treat, store, dispose of, transport, or offer for transportation a Hazardous Waste unless an EPA ID Number has been obtained.

Violation Description:

Hazardous Waste Generator Program - Administration/Documentation - General

Violations

Violation Date:	07/10/2017	Violation Source:	CERS
Violation Program:	HW	Violation Division:	San Bernardino County Fire Department
Citation:	HSC 6.5 Multiple - California Health and Safety Code, Chapter 6.5, Section(s) Multiple		
Violation Notes:			

Returned to compliance on 08/30/2017. Failure to establish a Contingency Plan (CCR 66265.51(a)) Failure to establish a Contingency Plan.

Violation Description:

Hazardous Waste Generator Program - Operations/Maintenance - General

Violations

Violation Date:	07/10/2017	Violation Source:	CERS
Violation Program:	HW	Violation Division:	San Bernardino County Fire Department
Citation:	HSC 6.5 Multiple - California Health and Safety Code, Chapter 6.5, Section(s) Multiple		
Violation Notes:			

Returned to compliance on 07/10/2017. Failure to keep hazardous waste containers closed when not in active use (CCR 66265.173(a)) Failure to keep Hazardous Waste containers closed when not in use.

Violation Description:

Hazardous Waste Generator Program - Operations/Maintenance - General

Map Key	Number of Records	Direction	Distance (mi/ft)	Elev/Diff (ft)	Site	DB
----------------	--------------------------	------------------	-------------------------	-----------------------	-------------	-----------

Violations

Violation Date: 07/10/2017 **Violation Source:** CERS
Violation Program: HMRRP **Violation Division:** San Bernardino County Fire Department
Citation: HSC 6.95 25507 - California Health and Safety Code, Chapter 6.95, Section(s) 25507
Violation Notes:

Returned to compliance on 08/30/2017. Failure to adequately establish and implement a business plan when storing/handling a hazardous material at or above reportable quantities.

Violation Description:

Failure to adequately establish and implement a business plan when storing/handling a hazardous material at or above reportable quantities.

Violations

Violation Date: 07/10/2017 **Violation Source:** CERS
Violation Program: HW **Violation Division:** San Bernardino County Fire Department
Citation: HSC 6.5 Multiple - California Health and Safety Code, Chapter 6.5, Section(s) Multiple
Violation Notes:

Returned to compliance on 07/10/2017. Failure to complete hazardous waste labels (CCR 66262.34(f)(3)) Failure to ensure that the following information is present and legible on a Hazardous Waste label: "Hazardous Waste", name and address of the generator, physical and chemical characteristics of the Hazardous Waste and starting accumulation date.

Violation Description:

Hazardous Waste Generator Program - Operations/Maintenance - General

Violations

Violation Date: 12/01/2014 **Violation Source:** CERS
Violation Program: HMRRP **Violation Division:** San Bernardino County Fire Department
Citation: HSC 6.95 25507 - California Health and Safety Code, Chapter 6.95, Section(s) 25507
Violation Notes:

Returned to compliance on 07/11/2017.

Violation Description:

Failure to adequately establish and implement a business plan when storing/handling a hazardous material at or above reportable quantities.

Violations

Violation Date: 07/02/2020 **Violation Source:** CERS
Violation Program: HW **Violation Division:** San Bernardino County Fire Department
Citation: 22 CCR 12 66262.12 - California Code of Regulations, Title 22, Chapter 12, Section(s) 66262.12
Violation Notes:

Returned to compliance on 07/02/2020. EPA ID NUMBER CAL000405511 WAS INACTIVE. CORRECTED ON SITE.

Violation Description:

Failure to obtain an Identification Number prior to treating, storing, disposing of, transporting or offering for transportation any hazardous waste.

Violations

Violation Date: 07/02/2020 **Violation Source:** CERS
Violation Program: HMRRP **Violation Division:** San Bernardino County Fire Department
Citation: HSC 6.95 25508(a)(1) - California Health and Safety Code, Chapter 6.95, Section(s) 25508(a)(1)
Violation Notes:

Map Key	Number of Records	Direction	Distance (mi/ft)	Elev/Diff (ft)	Site	DB
----------------	--------------------------	------------------	-------------------------	-----------------------	-------------	-----------

Returned to compliance on 08/10/2020. OBSERVED (1) 55 GALLON DRUM OF USED LUBRICATING OIL, AND (1) 30 GALLON PARTS WASHER, WHICH WERE NOT DISCLOSED IN THE CERS INVENTORY. CORRECTIVE ACTION: COMPLY BY SUBMITTING AN ACCURATE AND COMPLETE HAZARDOUS MATERIALS INVENTORY VIA CERS.

Violation Description:

Failure to complete and electronically submit hazardous material inventory information for all reportable hazardous materials on site at or above reportable quantities.

Violations

Violation Date:	07/10/2017	Violation Source:	CERS
Violation Program:	HMRRP	Violation Division:	San Bernardino County Fire Department
Citation:	HSC 6.95 25508(a)(1) - California Health and Safety Code, Chapter 6.95, Section(s) 25508(a)(1)		
Violation Notes:			

Returned to compliance on 08/30/2017. Failure to complete and electronically submit a business plan when storing/handling a hazardous material at or above reportable quantities.

Violation Description:

Failure to complete and electronically submit a business plan when storing/handling a hazardous material at or above reportable quantities.

Violations

Violation Date:	12/01/2014	Violation Source:	CERS
Violation Program:	HMRRP	Violation Division:	San Bernardino County Fire Department
Citation:	HSC 6.95 25508(d) - California Health and Safety Code, Chapter 6.95, Section(s) 25508(d)		
Violation Notes:			

Returned to compliance on 07/11/2017.

Violation Description:

Failure to complete and/or electronically submit a business plan when storing/handling a hazardous material at or above reportable quantities.

Violations

Violation Date:	12/01/2014	Violation Source:	CERS
Violation Program:	HW	Violation Division:	San Bernardino County Fire Department
Citation:	HSC 6.5 Multiple Sections - California Health and Safety Code, Chapter 6.5, Section(s) Multiple Sections		
Violation Notes:			

Returned to compliance on 07/11/2017. Failure to establish a Contingency Plan (CCR 66265.51(a))

Violation Description:

Haz Waste Generator Program - Operations/Maintenance - General

Violations

Violation Date:	12/01/2014	Violation Source:	CERS
Violation Program:	HW	Violation Division:	San Bernardino County Fire Department
Citation:	HSC 6.5 Multiple - California Health and Safety Code, Chapter 6.5, Section(s) Multiple		
Violation Notes:			

Returned to compliance on 07/10/2017. Failure to obtain an EPA ID Number (CCR 66262.12(a))

Violation Description:

Haz Waste Generator Program - Administration/Documentation - General

Map Key	Number of Records	Direction	Distance (mi/ft)	Elev/Diff (ft)	Site	DB
----------------	--------------------------	------------------	-------------------------	-----------------------	-------------	-----------

Enforcements

Enf Action Date: 12/01/2014
Enf Action Type: Notice of Violation (Unified Program)
Enf Action Division: San Bernardino County Fire Department
Enf Action Description: Notice of Violation Issued by the Inspector at the Time of Inspection
Enf Action Notes:

Enf Action Program: HMRRP
Enf Action Source: CERS

Enf Action Date: 12/01/2014
Enf Action Type: Notice of Violation (Unified Program)
Enf Action Division: San Bernardino County Fire Department
Enf Action Description: Notice of Violation Issued by the Inspector at the Time of Inspection
Enf Action Notes:

Enf Action Program: HW
Enf Action Source: CERS

Evaluations

Eval Date: 07/10/2017
Violations Found: Yes
Eval General Type: Compliance Evaluation Inspection
Eval Type: Routine done by local agency
Eval Division: San Bernardino County Fire Department
Eval Program: HMRRP
Eval Source: CERS
Eval Notes:

ROUTINE HANDLER INSPECTION OF S&S INLAND STAR.; Note: data in [EVAL Notes] field for some records is truncated from the source.

Eval Date: 07/02/2020
Violations Found: Yes
Eval General Type: Compliance Evaluation Inspection
Eval Type: Routine done by local agency
Eval Division: San Bernardino County Fire Department
Eval Program: HMRRP
Eval Source: CERS
Eval Notes:

Eval Date: 07/02/2020
Violations Found: Yes
Eval General Type: Compliance Evaluation Inspection
Eval Type: Routine done by local agency
Eval Division: San Bernardino County Fire Department
Eval Program: HW
Eval Source: CERS
Eval Notes:

Eval Date: 12/01/2014
Violations Found: Yes
Eval General Type: Compliance Evaluation Inspection
Eval Type: Routine done by local agency
Eval Division: San Bernardino County Fire Department
Eval Program: HW
Eval Source: CERS
Eval Notes:

S S INLAND INSPECTION; Note: data in [EVAL Notes] field for some records is truncated from the source.

Eval Date: 12/01/2014
Violations Found: Yes
Eval General Type: Compliance Evaluation Inspection
Eval Type: Routine done by local agency
Eval Division: San Bernardino County Fire Department
Eval Program: HMRRP

Map Key	Number of Records	Direction	Distance (mi/ft)	Elev/Diff (ft)	Site	DB
----------------	--------------------------	------------------	-------------------------	-----------------------	-------------	-----------

Eval Source: CERS
Eval Notes:

S S INLAND INSPECTION; Note: data in [EVAL Notes] field for some records is truncated from the source.

Eval Date: 07/10/2017
Violations Found: Yes
Eval General Type: Compliance Evaluation Inspection
Eval Type: Routine done by local agency
Eval Division: San Bernardino County Fire Department
Eval Program: HW
Eval Source: CERS
Eval Notes:

ROUTINE GENERATOR INSPECTION OF S&S INLAND STAR.; Note: data in [EVAL Notes] field for some records is truncated from the source.

Affiliations

Affil Type Desc: Parent Corporation
Entity Name: S & S Inland Star
Entity Title:
Address:
City:
State:
Country:
Zip Code:
Phone:

Affil Type Desc: Document Preparer
Entity Name: SAM SWARTZ
Entity Title:
Address:
City:
State:
Country:
Zip Code:
Phone:

Affil Type Desc: Environmental Contact
Entity Name: SAM SWARTZ
Entity Title:
Address: 26967 5TH ST
City: HIGHLAND
State: CA
Country:
Zip Code: 92346
Phone:

Affil Type Desc: Legal Owner
Entity Name: SAM SWARTZ-
Entity Title:
Address: 26967 5th st
City: Highland
State: CA
Country: United States
Zip Code: 92346
Phone: (909) 864-4701

Affil Type Desc: CUPA District
Entity Name: San Bernardino County Fire
Entity Title:
Address: 620 South E Street
City: San Bernardino
State: CA
Country:
Zip Code: 92415-0153

Map Key	Number of Records	Direction	Distance (mi/ft)	Elev/Diff (ft)	Site	DB
Phone:		(909) 386-8401				
Affil Type Desc:		Identification Signer				
Entity Name:		SAM SWARTZ				
Entity Title:		OWNER				
Address:						
City:						
State:						
Country:						
Zip Code:						
Phone:						
Affil Type Desc:		Operator				
Entity Name:		S&S INLAND STAR				
Entity Title:						
Address:						
City:						
State:						
Country:						
Zip Code:						
Phone:		(909) 864-4701				
Affil Type Desc:		Facility Mailing Address				
Entity Name:		Mailing Address				
Entity Title:						
Address:		26967 5TH ST				
City:		HIGHLAND				
State:		CA				
Country:						
Zip Code:		92346				
Phone:						
<u>Coordinates</u>						
Env Int Type Code:		HMBP		Longitude:		-117.216949
Program ID:		10050988		Coord Name:		
Latitude:		34.108009		Ref Point Type Desc:		Unknown

10	9 of 9	WNW	0.00 / 0.00	1,167.62 / -8	S&S MOTORS INC (DBA) S&S INLAND STAR 26967 5TH ST HIGHLAND CA 92346-4207	RCRA NON GEN
--------------------	--------	-----	-------------	---------------	--	-----------------

EPA Handler ID: CAL000405511
Gen Status Universe: No Report
Contact Name: SCOTT POWELL
Contact Address: 26967 5TH ST , , HIGHLAND , CA, 92346 ,
Contact Phone No and Ext: 909-864-4702
Contact Email: SERVICETEAM@SANDSINLANDSTAR.COM
Contact Country:
County Name: SAN BERNARDINO
EPA Region: 09
Land Type:
Receive Date: 20150323
Location Latitude:
Location Longitude:

Violation/Evaluation Summary

Note: NO RECORDS: As of Nov 2021, there are no Compliance Monitoring and Enforcement (violation) records associated with this facility (EPA ID).

Handler Summary

Importer Activity: No

Map Key	Number of Records	Direction	Distance (mi/ft)	Elev/Diff (ft)	Site	DB
---------	-------------------	-----------	------------------	----------------	------	----

Mixed Waste Generator: No
Transporter Activity: No
Transfer Facility: No
Onsite Burner Exemption: No
Furnace Exemption: No
Underground Injection Activity: No
Commercial TSD: No
Used Oil Transporter: No
Used Oil Transfer Facility: No
Used Oil Processor: No
Used Oil Refiner: No
Used Oil Burner: No
Used Oil Market Burner: No
Used Oil Spec Marketer: No

Hazardous Waste Handler Details

Sequence No: 1
Receive Date: 20150323
Handler Name: S&S MOTORS INC (DBA) S&S INLAND STAR
Source Type: Implementer
Federal Waste Generator Code: N
Generator Code Description: Not a Generator, Verified

Owner/Operator Details

Owner/Operator Ind: Current Owner	Street No:	
Type: Other	Street 1:	26967 5TH ST
Name: SAM SWARTZ	Street 2:	
Date Became Current:	City:	HIGHLAND
Date Ended Current:	State:	CA
Phone: 909-864-4701	Country:	
Source Type: Implementer	Zip Code:	92346-4207

Owner/Operator Ind: Current Operator	Street No:	
Type: Other	Street 1:	26967 5TH ST
Name: SCOTT POWELL	Street 2:	
Date Became Current:	City:	HIGHLAND
Date Ended Current:	State:	CA
Phone: 909-864-4702	Country:	
Source Type: Implementer	Zip Code:	92346

11	1 of 1	E	0.01 / 54.12	1,184.61 / 9	MIKE BRENT NEGRETE 27171 EAST 5TH ST HIGHLAND CA 900000000	HAZNET
--------------------	--------	---	--------------	--------------	--	--------

SIC Code:		Mailing City:	SACRAMENTO
NAICS Code:		Mailing State:	CA
EPA ID: CLU970014687		Mailing Zip:	958120806
Create Date: 3/19/1997		Region Code:	4
Fac Act Ind: No		Owner Name:	MIKE BRENT NEGRETE
Inact Date: 6/19/2002		Owner Addr 1:	28426 TONNER RD
County Code: 36		Owner Addr 2:	
County Name: San Bernardino		Owner City:	HIGHLAND
Mail Name:		Owner State:	CA
Mailing Addr 1: PO BOX 806		Owner Zip:	900000000
Mailing Addr 2:		Owner Phone:	0000000000
Owner Fax:			

Contact Information

Contact Name: DTSC CLU/ERU
Street Address 1: PO BOX 806
Street Address 2:
City: SAC
State: CA

Map Key	Number of Records	Direction	Distance (mi/ft)	Elev/Diff (ft)	Site	DB
Zip:		958120806				
Phone:		9163233600				
--		--				
--		--				
Tanner Information						
--		--				
Generator EPA ID:		CLU970014687				
Generator County Code:		36				
Generator County:		San Bernardino				
TSD EPA ID:		CAD008302903				
TSD County Code:		19				
TSD County:		Los Angeles				
State Waste Code:		181				
State Waste Code Desc.:		Other inorganic solid waste				
Method Code:		H01				
Method Description:		Transfer station				
Tons:		0.005				
Year:		1997				
--		--				
Generator EPA ID:		CLU970014687				
Generator County Code:		36				
Generator County:		San Bernardino				
TSD EPA ID:		CAD008302903				
TSD County Code:		19				
TSD County:		Los Angeles				
State Waste Code:		343				
State Waste Code Desc.:		Unspecified organic liquid mixture				
Method Code:		H01				
Method Description:		Transfer station				
Tons:		0.01				
Year:		1997				
--		--				
Generator EPA ID:		CLU970014687				
Generator County Code:		36				
Generator County:		San Bernardino				
TSD EPA ID:		CAD008302903				
TSD County Code:		19				
TSD County:		Los Angeles				
State Waste Code:		343				
State Waste Code Desc.:		Unspecified organic liquid mixture				
Method Code:		R01				
Method Description:		Recycler				
Tons:		0.025				
Year:		1997				
--		--				
Generator EPA ID:		CLU970014687				
Generator County Code:		36				
Generator County:		San Bernardino				
TSD EPA ID:		CAD008302903				
TSD County Code:		19				
TSD County:		Los Angeles				
State Waste Code:		791				
State Waste Code Desc.:		Liquids with pH <= 2				
Method Code:		H01				
Method Description:		Transfer station				
Tons:		0.015				
Year:		1997				
--		--				

[12](#)

1 of 2

NNE

0.01 /
54.66

1,177.51 /
2

PENSKE
27056 5TH ST
HIGHLAND CA 92346-4210

RCRA
NON GEN

EPA Handler ID: CAC003041416
 Gen Status Universe: No Report
 Contact Name: SHUAN LONG
 Contact Address: 2675 MORGANTOWN RD , , READING , PA, 19607-9676 ,
 Contact Phone No and Ext: 440-349-2700

Map Key	Number of Records	Direction	Distance (mi/ft)	Elev/Diff (ft)	Site	DB
Contact Email:		SLONG@ERTSONLINE.COM				
Contact Country:						
County Name:		SAN BERNARDINO				
EPA Region:		09				
Land Type:						
Receive Date:		20191101				
Location Latitude:						
Location Longitude:						

Violation/Evaluation Summary

Note: NO RECORDS: As of Nov 2021, there are no Compliance Monitoring and Enforcement (violation) records associated with this facility (EPA ID).

Handler Summary

Importer Activity: No
Mixed Waste Generator: No
Transporter Activity: No
Transfer Facility: No
Onsite Burner Exemption: No
Furnace Exemption: No
Underground Injection Activity: No
Commercial TSD: No
Used Oil Transporter: No
Used Oil Transfer Facility: No
Used Oil Processor: No
Used Oil Refiner: No
Used Oil Burner: No
Used Oil Market Burner: No
Used Oil Spec Marketer: No

Hazardous Waste Handler Details

Sequence No: 1
Receive Date: 20191101
Handler Name: PENSKE
Source Type: Implementer
Federal Waste Generator Code: N
Generator Code Description: Not a Generator, Verified

Owner/Operator Details

Owner/Operator Ind:	Current Operator	Street No:	
Type:	Other	Street 1:	2675 MORGANTOWN RD
Name:	SHUAN LONG	Street 2:	
Date Became Current:		City:	READING
Date Ended Current:		State:	PA
Phone:	440-349-2700	Country:	
Source Type:	Implementer	Zip Code:	19607-9676
Owner/Operator Ind:	Current Owner	Street No:	
Type:	Other	Street 1:	2675 MORGANTOWN RD
Name:	PENSKE PEARLMAN	Street 2:	
Date Became Current:		City:	READING
Date Ended Current:		State:	PA
Phone:	440-349-2700	Country:	
Source Type:	Implementer	Zip Code:	19607-9676

12	2 of 2	NNE	0.01 / 54.66	1,177.51 / 2	PENSKE 27056 5TH ST HIGHLAND CA 92346-4210	FINDS/FRS
--------------------	--------	-----	--------------	--------------	--	-----------

Map Key	Number of Records	Direction	Distance (mi/ft)	Elev/Diff (ft)	Site	DB
<hr/>						
Registry ID:		110070659143				
FIPS Code:		06071				
HUC Code:						
Site Type Name:		STATIONARY				
Location Description:						
Supplemental Location:						
Create Date:		26-NOV-19				
Update Date:						
Interest Types:		UNSPECIFIED UNIVERSE				
SIC Codes:						
SIC Code Descriptions:						
NAICS Codes:		336390				
NAICS Code Descriptions:						
Conveyor:						
Federal Facility Code:						
Federal Agency Name:						
Tribal Land Code:						
Tribal Land Name:						
Congressional Dist No:						
Census Block Code:						
EPA Region Code:		09				
County Name:		SAN BERNARDINO				
US/Mexico Border Ind:						
Latitude:						
Longitude:						
Reference Point:						
Coord Collection Method:						
Accuracy Value:						
Datum:		NAD83				
Source:						
Facility Detail Rprt URL:		https://ofmpub.epa.gov/frs_public2/fii_query_detail.disp_program_facility?p_registry_id=110070659143				
Program Acronyms:						
RCRAINFO:CAC003041416						

13	1 of 1	ENE	0.02 / 105.31	1,185.56 / 10	JOE HUGHS RPR SVC 27172 E 5TH ST SAN BERNARDINO CA 923460000	HAZNET
<hr/>						
SIC Code:					Mailing City: SAN BERNARDINO	
NAICS Code:					Mailing State: CA	
EPA ID:	CAL000008409				Mailing Zip: 923460000	
Create Date:	11/14/1989				Region Code: 4	
Fac Act Ind:	No				Owner Name: HUGHS JOE	
Inact Date:	1/1/1995				Owner Addr 1: --	
County Code:	36				Owner Addr 2: --	
County Name:	San Bernardino				Owner City: --	
Mail Name:					Owner State: 99	
Mailing Addr 1:	27172 E 5TH ST				Owner Zip: --	
Mailing Addr 2:					Owner Phone: 0000000000	
Owner Fax:						
<hr/>						
Contact Information						
		--				
Contact Name:		UNDELIVERABLE PER SURVEY				
Street Address 1:		12/94 NW				
Street Address 2:						
City:		--				
State:		99				
Zip:		--				
Phone:		--				
		--				

14	1 of 1	ENE	0.02 / 109.70	1,185.56 / 10	27176 5TH STREET	CDL
--------------------	--------	-----	---------------	---------------	------------------	-----

Map Key	Number of Records	Direction	Distance (mi/ft)	Elev/Diff (ft)	Site	DB
---------	-------------------	-----------	------------------	----------------	------	----

HIGHLAND CA 92404

Clue: 1995-09-063
Date: 9/29/1995
County: SAN BERNARDINO
Lab Type: L
Lab Type Description: Illegal Drug Lab - location where an illegal drug lab was operated or drug lab equipment and/or materials were stored.

15	1 of 1	ENE	0.02 / 121.58	1,185.68 / 10	AMIGOS RECYCLING INC. 27170 E 5TH ST HIGHLAND CA 92346	SANBERN CUPA
--------------------	--------	-----	---------------	---------------	--	--------------

Facility ID: FA0011674
Owner Info: Amigos Recycling, Inc.
Mailing Care of:
Mailing Address 1: 27170 5th St
Mailing Address 2:
Mailing City: Highland
Mailing State: CA
Mailing Zip: 92346

Detail(s)

Permit ID: PT0020214
Status: INACTIVE
Program Element Code: 4241
Permit Desc: HAZARDOUS MATERIALS 1-3 CHEMICALS SPECIAL
To: 8/31/2021

16	1 of 5	E	0.03 / 141.61	1,186.47 / 11	SUN AUTOMOTIVE REPAIR 27178 3RD ST UNIT B HIGHLAND CA 92346	SANBERN CUPA
--------------------	--------	---	---------------	---------------	---	--------------

Facility ID: FA0006507
Owner Info: DIB SALEH
Mailing Care of: ACCOUNTS PAYABLE DEPT.
Mailing Address 1: 27178 3RD STREET, UNIT #B
Mailing Address 2:
Mailing City: HIGHLAND
Mailing State: CA
Mailing Zip: 92346

Detail(s)

Permit ID: PT0000065
Status: INACTIVE
Program Element Code: 4453
Permit Desc: SMALL QUANTITY GENERATOR
To: 11/30/2017

Permit ID: PT0000056
Status: INACTIVE
Program Element Code: 4242
Permit Desc: HAZARDOUS MATERIALS 1-3 CHEMICALS
To: 11/30/2017

16	2 of 5	E	0.03 / 141.61	1,186.47 / 11	RIOS BROS AUTOMOTIVE 27178 W 3RD ST HIGHLAND CA 92346	SANBERN CUPA
--------------------	--------	---	---------------	---------------	---	--------------

Facility ID: FA0017326

Map Key	Number of Records	Direction	Distance (mi/ft)	Elev/Diff (ft)	Site	DB
Owner Info:		RAUL RIOS				
Mailing Care of:						
Mailing Address 1:		27178 3RD ST STE B				
Mailing Address 2:						
Mailing City:		HIGHLAND				
Mailing State:		CA				
Mailing Zip:		92346				
<u>Detail(s)</u>						
Permit ID:		PT0036838				
Status:		INACTIVE				
Program Element Code:		4243				
Permit Desc:		HAZARDOUS MATERIALS 4-10 CHEMICALS				
To:		3/31/2018				
Permit ID:		PT0036839				
Status:		INACTIVE				
Program Element Code:		4453				
Permit Desc:		SMALL QUANTITY GENERATOR				
To:		3/31/2018				
16	3 of 5	E	0.03 / 141.61	1,186.47 / 11	SUN AUTOMOTIVE REPAIR 27178 3RD ST UNIT B HIGHLAND CA 92346	DELISTED HAZ
Siteid:		157852				
Latitude:		34.106956				
Longitude:		-117.211380				
Original Source:		CHAZ				
Record Date:		20-OCT-2017				
16	4 of 5	E	0.03 / 141.61	1,186.47 / 11	ROYAL COACH AUTO BODY 27180 E 3RD ST HIGHLAND CA 92346	SANBERN CUPA
Facility ID:		FA0017725				
Owner Info:		TAPIA, JUAN D.				
Mailing Care of:						
Mailing Address 1:		27180 E 3RD ST				
Mailing Address 2:						
Mailing City:		HIGHLAND				
Mailing State:		CA				
Mailing Zip:		92346				
<u>Detail(s)</u>						
Permit ID:		PT0038178				
Status:		ACTIVE				
Program Element Code:		4451				
Permit Desc:		CONDITIONALLY EXEMPT SM QTY GENERATOR SPECIAL				
To:		1/31/2022				
16	5 of 5	E	0.03 / 141.61	1,186.47 / 11	ROYAL COACH AUTO BODY 27180 E 3RD ST SAN BERNARDINO CA 92346	RCRA NON GEN
EPA Handler ID:		CAL000433159				
Gen Status Universe:		No Report				
Contact Name:		JUAN D TAPIA				
Contact Address:		1439 31ST PL , , SAN BERNARDINO , CA, 92405 ,				
Contact Phone No and Ext:		909-693-2933				
Contact Email:		ROYALCOACHAUTOBODY52@GMAIL.COM				

Map Key	Number of Records	Direction	Distance (mi/ft)	Elev/Diff (ft)	Site	DB
---------	-------------------	-----------	------------------	----------------	------	----

Contact Country:
County Name: SAN BERNARDINO
EPA Region: 09
Land Type:
Receive Date: 20180109
Location Latitude: 34.106755
Location Longitude: -117.230544

Violation/Evaluation Summary

Note: NO RECORDS: As of Nov 2021, there are no Compliance Monitoring and Enforcement (violation) records associated with this facility (EPA ID).

Handler Summary

Importer Activity: No
Mixed Waste Generator: No
Transporter Activity: No
Transfer Facility: No
Onsite Burner Exemption: No
Furnace Exemption: No
Underground Injection Activity: No
Commercial TSD: No
Used Oil Transporter: No
Used Oil Transfer Facility: No
Used Oil Processor: No
Used Oil Refiner: No
Used Oil Burner: No
Used Oil Market Burner: No
Used Oil Spec Marketer: No

Hazardous Waste Handler Details

Sequence No: 1
Receive Date: 20180109
Handler Name: ROYAL COACH AUTO BODY
Source Type: Implementer
Federal Waste Generator Code: N
Generator Code Description: Not a Generator, Verified

Owner/Operator Details

Owner/Operator Ind: Current Owner	Street No:
Type: Other	Street 1: 1439 31ST PL
Name: JUAN D TAPIA	Street 2:
Date Became Current:	City: SAN BERNARDINO
Date Ended Current:	State: CA
Phone: 909-693-2933	Country:
Source Type: Implementer	Zip Code: 92405-1818

Owner/Operator Ind: Current Operator	Street No:
Type: Other	Street 1: 1439 31ST PL
Name: JUAN D TAPIA	Street 2:
Date Became Current:	City: SAN BERNARDINO
Date Ended Current:	State: CA
Phone: 909-693-2933	Country:
Source Type: Implementer	Zip Code: 92405

17	1 of 1	W	0.03 / 157.20	1,165.31 / -10	JOSE HUIZAR 26875 4TH PL HIGHLAND CA 92346-4105	RCRA NON GEN
--------------------	--------	---	---------------	----------------	---	-----------------

EPA Handler ID: CAC003035088

Map Key	Number of Records	Direction	Distance (mi/ft)	Elev/Diff (ft)	Site	DB
---------	-------------------	-----------	------------------	----------------	------	----

Gen Status Universe: No Report
Contact Name: JOSE HUIZAR
Contact Address: 26875 4TH PL , , HIGHLAND , CA, 92346-4105 ,
Contact Phone No and Ext: 951-634-5029
Contact Email: FAVILA@BURNS-ENVIRO.COM
Contact Country:
County Name: SAN BERNARDINO
EPA Region: 09
Land Type:
Receive Date: 20190922
Location Latitude:
Location Longitude:

Violation/Evaluation Summary

Note: NO RECORDS: As of Nov 2021, there are no Compliance Monitoring and Enforcement (violation) records associated with this facility (EPA ID).

Handler Summary

Importer Activity: No
Mixed Waste Generator: No
Transporter Activity: No
Transfer Facility: No
Onsite Burner Exemption: No
Furnace Exemption: No
Underground Injection Activity: No
Commercial TSD: No
Used Oil Transporter: No
Used Oil Transfer Facility: No
Used Oil Processor: No
Used Oil Refiner: No
Used Oil Burner: No
Used Oil Market Burner: No
Used Oil Spec Marketer: No

Hazardous Waste Handler Details

Sequence No: 1
Receive Date: 20190922
Handler Name: JOSE HUIZAR
Source Type: Implementer
Federal Waste Generator Code: N
Generator Code Description: Not a Generator, Verified

Owner/Operator Details

Owner/Operator Ind: Current Owner	Street No:
Type: Other	Street 1: 26875 4TH PL
Name: JOSE HUIZAR	Street 2:
Date Became Current:	City: HIGHLAND
Date Ended Current:	State: CA
Phone: 951-634-5029	Country:
Source Type: Implementer	Zip Code: 92346-4105
Owner/Operator Ind: Current Operator	Street No:
Type: Other	Street 1: 26875 4TH PL
Name: JOSE HUIZAR	Street 2:
Date Became Current:	City: HIGHLAND
Date Ended Current:	State: CA
Phone: 951-634-5029	Country:
Source Type: Implementer	Zip Code: 92346-4105

Map Key	Number of Records	Direction	Distance (mi/ft)	Elev/Diff (ft)	Site	DB
18	1 of 3	E	0.03 / 164.27	1,186.35 / 11	PETA'S CAR CARE 27177 E 5TH ST HIGHLAND CA 92346	SANBERN CUPA

Facility ID: FA0005295
Owner Info: KEVIN KOHRELL
Mailing Care of:
Mailing Address 1: 27177 E 5TH ST
Mailing Address 2:
Mailing City: HIGHLAND
Mailing State: CA
Mailing Zip: 92346

Detail(s)

Permit ID: PT0006189
Status: ACTIVE
Program Element Code: 4242
Permit Desc: HAZARDOUS MATERIALS 1-3 CHEMICALS
To: 9/30/2022

Permit ID: PT0006190
Status: ACTIVE
Program Element Code: 4453
Permit Desc: SMALL QUANTITY GENERATOR
To: 9/30/2022

18	2 of 3	E	0.03 / 164.27	1,186.35 / 11	PETA'S CAR CARE 27177 E 5TH ST A HIGHLAND CA 92346	CERS HAZ
--------------------	--------	---	---------------	---------------	--	----------

Site ID: 56386
Latitude: 34.107700
Longitude: -117.211350
County:

Regulated Programs

EI ID:	10043071	EI Description:	Hazardous Waste Generator
EI ID:	10043071	EI Description:	Chemical Storage Facilities

Violations

Violation Date:	09/15/2020	Violation Source:	CERS
Violation Program:	HW	Violation Division:	San Bernardino County Fire Department
Citation:	22 CCR 12 66262.34(f) - California Code of Regulations, Title 22, Chapter 12, Section(s) 66262.34(f)		
Violation Notes:			

Returned to compliance on 09/15/2020. OBSERVED (3) 55 GALLON DRUMS OF USED LUBRICATING OIL, WHICH WERE NOT LABELED. VIOLATION CORRECTED ONSITE.

Violation Description:

Failure to properly label hazardous waste accumulation containers and portable tanks with the following requirements: "Hazardous Waste", name and address of the generator, physical and chemical characteristics of the Hazardous Waste, and starting accumulation date.

Violations

Violation Date:	09/15/2020	Violation Source:	CERS
Violation Program:	HMRRP	Violation Division:	San Bernardino County Fire Department
Citation:	HSC 6.95 25508(a)(1) - California Health and Safety Code, Chapter 6.95, Section(s) 25508(a)(1)		
Violation Notes:			

Map Key	Number of Records	Direction	Distance (mi/ft)	Elev/Diff (ft)	Site	DB
----------------	--------------------------	------------------	-------------------------	-----------------------	-------------	-----------

LAST HMBP SUBMITTED VIA CERS OCCURRED ON 06/12/2017. CORRECTIVE ACTION: COMPLY BY REVIEWING AND CERTIFYING THE BUSINESS PLAN ANNUALLY.

Violation Description:

Failure to annually review and electronically certify that the business plan is complete and accurate on or before the annual due date.

Violations

Violation Date: 09/15/2020
Violation Program: HMRRP
Citation: HSC 6.95 25508(a)(1) - California Health and Safety Code, Chapter 6.95, Section(s) 25508(a)(1)
Violation Source: CERS
Violation Division: San Bernardino County Fire Department
Violation Notes:

UPDATE THE OWNERSHIP INFORMATION SUBMITTED VIA CERS. CORRECTIVE ACTION: COMPLY BY SUBMITTING THE BUSINESS OWNER/OPERATOR IDENTIFICATION PAGE AS REQUIRED.

Violation Description:

Failure to complete and electronically submit the Business Activities Page and/or Business Owner Operator Identification Page.

Violations

Violation Date: 09/15/2020
Violation Program: HMRRP
Citation: HSC 6.95 25508(a)(1) - California Health and Safety Code, Chapter 6.95, Section(s) 25508(a)(1)
Violation Source: CERS
Violation Division: San Bernardino County Fire Department
Violation Notes:

UPDATE INVENTORY TO INCLUDE (1) 55 GALLON DRUM OF ANTIFREEZE, (3) 55 GALLON DRUMS OF MOTOR OIL, (2) 55 GALLON DRUMS OF USED LUBRICATING OIL, IN ADDITION TO THE ITEMS SUBMITTED IN CERS. CORRECTIVE ACTION: COMPLY BY SUBMITTING AN ACCURATE AND COMPLETE HAZARDOUS MATERIALS INVENTORY VIA CERS.

Violation Description:

Failure to complete and electronically submit hazardous material inventory information for all reportable hazardous materials on site at or above reportable quantities.

Violations

Violation Date: 06/06/2017
Violation Program: HMRRP
Citation: HSC 6.95 25508(a)(1) - California Health and Safety Code, Chapter 6.95, Section(s) 25508(a)(1)
Violation Source: CERS
Violation Division: San Bernardino County Fire Department
Violation Notes:

Returned to compliance on 06/12/2017. Failure to annually review and electronically certify that the business plan is complete and accurate on or before the annual due date.

Violation Description:

Failure to annually review and electronically certify that the business plan is complete and accurate on or before the annual due date.

Violations

Violation Date: 07/22/2014
Violation Program: HMRRP
Citation: HSC 6.95 25508.2 - California Health and Safety Code, Chapter 6.95, Section(s) 25508.2
Violation Source: CERS
Violation Division: San Bernardino County Fire Department
Violation Notes:

Returned to compliance on 08/06/2014. Last business plan received was on 09/13/2011.

Violation Description:

Failure to annually review and electronically certify that the business plan is complete, accurate, and up-to-date.

Enforcements

Enf Action Date: 07/22/2014
Enf Action Type: Notice of Violation (Unified Program)
Enf Action Division: San Bernardino County Fire Department
Enf Action Description: Notice of Violation Issued by the Inspector at the Time of Inspection
Enf Action Notes:

Enf Action Program: HMRRP
Enf Action Source: CERS

Enf Action Date: 06/06/2017
Enf Action Type: Notice of Violation (Unified Program)
Enf Action Division: San Bernardino County Fire Department
Enf Action Description: Notice of Violation Issued by the Inspector at the Time of Inspection
Enf Action Notes:

Enf Action Program: HMRRP
Enf Action Source: CERS

Evaluations

Eval Date: 10/26/2017
Violations Found: No
Eval General Type: Compliance Evaluation Inspection
Eval Type: Routine done by local agency
Eval Division: San Bernardino County Fire Department
Eval Program: HMRRP
Eval Source: CERS
Eval Notes:

Eval Date: 06/06/2017
Violations Found: Yes
Eval General Type: Compliance Evaluation Inspection
Eval Type: Routine done by local agency
Eval Division: San Bernardino County Fire Department
Eval Program: HMRRP
Eval Source: CERS
Eval Notes:

ROUTINE HANDLER INSPECTION FOR PETA'S CAR CARE.; Note: data in [EVAL Notes] field for some records is truncated from the source.

Eval Date: 07/22/2014
Violations Found: Yes
Eval General Type: Compliance Evaluation Inspection
Eval Type: Routine done by local agency
Eval Division: San Bernardino County Fire Department
Eval Program: HMRRP
Eval Source: CERS
Eval Notes:

ROUTINE INSPECTION; Note: data in [EVAL Notes] field for some records is truncated from the source.

Eval Date: 09/15/2020
Violations Found: Yes
Eval General Type: Compliance Evaluation Inspection
Eval Type: Routine done by local agency
Eval Division: San Bernardino County Fire Department
Eval Program: HW
Eval Source: CERS
Eval Notes:

Eval Date: 06/06/2017
Violations Found: No

Map Key	Number of Records	Direction	Distance (mi/ft)	Elev/Diff (ft)	Site	DB
----------------	--------------------------	------------------	-------------------------	-----------------------	-------------	-----------

Eval General Type: Compliance Evaluation Inspection
Eval Type: Routine done by local agency
Eval Division: San Bernardino County Fire Department
Eval Program: HW
Eval Source: CERS
Eval Notes:

ROUTINE GENERATOR INSPECTION FOR PETA'S CAR CARE.; Note: data in [EVAL Notes] field for some records is truncated from the source.

Eval Date: 09/15/2020
Violations Found: Yes
Eval General Type: Compliance Evaluation Inspection
Eval Type: Routine done by local agency
Eval Division: San Bernardino County Fire Department
Eval Program: HMRRP
Eval Source: CERS
Eval Notes:

Eval Date: 10/26/2017
Violations Found: No
Eval General Type: Compliance Evaluation Inspection
Eval Type: Routine done by local agency
Eval Division: San Bernardino County Fire Department
Eval Program: HW
Eval Source: CERS
Eval Notes:

Eval Date: 07/22/2014
Violations Found: No
Eval General Type: Compliance Evaluation Inspection
Eval Type: Routine done by local agency
Eval Division: San Bernardino County Fire Department
Eval Program: HW
Eval Source: CERS
Eval Notes:

ROUTINE INSPECTION; Note: data in [EVAL Notes] field for some records is truncated from the source.

Affiliations

Affil Type Desc: CUPA District
Entity Name: San Bernardino County Fire
Entity Title:
Address: 620 South E Street
City: San Bernardino
State: CA
Country:
Zip Code: 92415-0153
Phone: (909) 386-8401

Affil Type Desc: Environmental Contact
Entity Name: JOHN PETAISHISKI
Entity Title:
Address: 27177 E 5TH ST
City: HIGHLAND
State: CA
Country:
Zip Code: 92346
Phone:

Affil Type Desc: Legal Owner
Entity Name: JOHN PETAISHISKI
Entity Title:
Address: 27177 E 5T ST
City: HIGHLAND

Map Key	Number of Records	Direction	Distance (mi/ft)	Elev/Diff (ft)	Site	DB
State: Country: Zip Code: Phone:		CA United States 92346 (909) 496-5148				
Affil Type Desc: Entity Name: Entity Title: Address: City: State: Country: Zip Code: Phone:		Facility Mailing Address Mailing Address 27177 E 5TH ST UNIT A HIGHLAND CA 92346				
Affil Type Desc: Entity Name: Entity Title: Address: City: State: Country: Zip Code: Phone:		Parent Corporation petas car care				
Affil Type Desc: Entity Name: Entity Title: Address: City: State: Country: Zip Code: Phone:		Operator JOHN PETAISHISHKI				

18	3 of 3	<i>E</i>	0.03 / 164.27	1,186.35 / 11	PETAS CAR CARE 27177 E 5TH ST A HIGHLAND CA 92346	RCRA NON GEN
--------------------	--------	----------	------------------	------------------	--	-------------------------------

EPA Handler ID: CAL000428945
Gen Status Universe: No Report
Contact Name: KEVIN KOHRELL
Contact Address: 27177 E 5TH ST A , , HIGHLAND , CA, 92346 ,
Contact Phone No and Ext: 909-864-4151
Contact Email: PETASCARCARE@GMAIL.COM
Contact Country:
County Name: SAN BERNARDINO
EPA Region: 09
Land Type:
Receive Date: 20170706
Location Latitude: 34.107992
Location Longitude: -117.211258

Violation/Evaluation Summary

Note: NO RECORDS: As of Nov 2021, there are no Compliance Monitoring and Enforcement (violation) records associated with this facility (EPA ID).

Handler Summary

Importer Activity: No
Mixed Waste Generator: No
Transporter Activity: No
Transfer Facility: No
Onsite Burner Exemption: No
Furnace Exemption: No

Map Key	Number of Records	Direction	Distance (mi/ft)	Elev/Diff (ft)	Site	DB
Underground Injection Activity:	No					
Commercial TSD:	No					
Used Oil Transporter:	No					
Used Oil Transfer Facility:	No					
Used Oil Processor:	No					
Used Oil Refiner:	No					
Used Oil Burner:	No					
Used Oil Market Burner:	No					
Used Oil Spec Marketer:	No					

Hazardous Waste Handler Details

Sequence No: 1
Receive Date: 20170706
Handler Name: PETAS CAR CARE
Source Type: Implementer
Federal Waste Generator Code: N
Generator Code Description: Not a Generator, Verified

Owner/Operator Details

Owner/Operator Ind: Current Owner	Street No:
Type: Other	Street 1: 27177 E 5TH ST A
Name: KEVIN KOHRELL	Street 2:
Date Became Current:	City: HIGHLAND
Date Ended Current:	State: CA
Phone: 909-864-4151	Country:
Source Type: Implementer	Zip Code: 92346

Owner/Operator Ind: Current Operator	Street No:
Type: Other	Street 1: 27177 E 5TH ST A
Name: KEVIN KOHRELL	Street 2:
Date Became Current:	City: HIGHLAND
Date Ended Current:	State: CA
Phone: 909-864-4151	Country:
Source Type: Implementer	Zip Code: 92346

19 1 of 2 **NNE** 0.05 / 271.08 1,178.61 / 3 **WEST PILING, INC.**
27002 MEINES
HIGHLAND CA 92346 **RCRA TSD**

EPA Handler ID: CAC003018162
Gen Status Universe: No Report
Contact Name: SALVADOR ALTAMIRANO
Contact Address: PO BOX 211240 , , CHULA VISTA , CA, 91921 ,
Contact Phone No and Ext: 949-419-5202
Contact Email: ALTAMIRANOSA@AOL.COM
Contact Country:
Land Type:
County Name: SAN BERNARDINO
EPA Region: 09
Receive Date: 20190605
Location Latitude: 34.108797
Location Longitude: -117.213411

Violation/Evaluation Summary

Note: NO RECORDS: As of Nov 2021, there are no Compliance Monitoring and Enforcement (violation) records associated with this facility (EPA ID).

Handler Summary

Importer Activity: No

Map Key	Number of Records	Direction	Distance (mi/ft)	Elev/Diff (ft)	Site	DB
Mixed Waste Generator:		No				
Transporter Activity:		No				
Transfer Facility:		No				
Onsite Burner Exemption:		No				
Smelting, Melting and Refining:		No				
Underground Injection Control:		No				
Commercial TSD:		No				
Used Oil Transporter:		No				
Used Oil Transfer Facility:		No				
Used Oil Processor:		No				
Used Oil Refiner:		No				
Used Oil Burner:		No				
Used Oil Market Burner:		No				
Used Oil Spec Marketer:		No				

Hazardous Waste Handler Details

Sequence No: 1
Receive Date: 20190605
Handler Name: WEST PILING, INC.
Federal Waste Generator Code: N
Generator Code Description: Not a Generator, Verified
Source Type: Implementer

Owner/Operator Details

Owner/Operator Ind: Current Owner	Street No:	
Type: Other	Street 1:	2700 MEINES
Name: FRANCISCA LEE	Street 2:	
Date Became Current:	City:	HIGHLAND
Date Ended Current:	State:	CA
Phone: 949-419-5202	Country:	
Source Type: Implementer	Zip Code:	92346

Owner/Operator Ind: Current Operator	Street No:	
Type: Other	Street 1:	PO BOX 211240
Name: SALVADOR ALTAMIRANO	Street 2:	
Date Became Current:	City:	CHULA VISTA
Date Ended Current:	State:	CA
Phone: 949-419-5202	Country:	
Source Type: Implementer	Zip Code:	91921

19	2 of 2	NNE	0.05 / 271.08	1,178.61 / 3	WEST PILING, INC. 27002 MEINES HIGHLAND CA 92346	RCRA NON GEN
-----------	---------------	------------	----------------------	---------------------	---	-------------------------

EPA Handler ID: CAC003018162
Gen Status Universe: No Report
Contact Name: SALVADOR ALTAMIRANO
Contact Address: PO BOX 211240 , , CHULA VISTA , CA, 91921 ,
Contact Phone No and Ext: 949-419-5202
Contact Email: ALTAMIRANOSA@AOL.COM
Contact Country:
County Name: SAN BERNARDINO
EPA Region: 09
Land Type:
Receive Date: 20190605
Location Latitude: 34.108797
Location Longitude: -117.213411

Violation/Evaluation Summary

Note: NO RECORDS: As of Nov 2021, there are no Compliance Monitoring and Enforcement (violation) records associated with this facility (EPA ID).

Map Key	Number of Records	Direction	Distance (mi/ft)	Elev/Diff (ft)	Site	DB
---------	-------------------	-----------	------------------	----------------	------	----

Handler Summary

Importer Activity: No
Mixed Waste Generator: No
Transporter Activity: No
Transfer Facility: No
Onsite Burner Exemption: No
Furnace Exemption: No
Underground Injection Activity: No
Commercial TSD: No
Used Oil Transporter: No
Used Oil Transfer Facility: No
Used Oil Processor: No
Used Oil Refiner: No
Used Oil Burner: No
Used Oil Market Burner: No
Used Oil Spec Marketer: No

Hazardous Waste Handler Details

Sequence No: 1
Receive Date: 20190605
Handler Name: WEST PILING, INC.
Source Type: Implementer
Federal Waste Generator Code: N
Generator Code Description: Not a Generator, Verified

Owner/Operator Details

Owner/Operator Ind:	Current Owner	Street No:	
Type:	Other	Street 1:	2700 MEINES
Name:	FRANCISCA LEE	Street 2:	
Date Became Current:		City:	HIGHLAND
Date Ended Current:		State:	CA
Phone:	949-419-5202	Country:	
Source Type:	Implementer	Zip Code:	92346

Owner/Operator Ind:	Current Operator	Street No:	
Type:	Other	Street 1:	PO BOX 211240
Name:	SALVADOR ALTAMIRANO	Street 2:	
Date Became Current:		City:	CHULA VISTA
Date Ended Current:		State:	CA
Phone:	949-419-5202	Country:	
Source Type:	Implementer	Zip Code:	91921

20	1 of 1	SW	0.07 / 360.42	1,169.56 / -6	Norton Air Force Base - Norton A F B Bldg 248 106TH ST SAN BERNARDINO CA 92409	LUST
--------------------	--------	----	---------------	---------------	---	-------------

Global ID: T0607100374
Status: Completed - Case Closed
Status Date: 8/11/1995
Case Type: Military UST Site
Date Source: LUST Cleanup Sites & Military UST Site from GeoTracker Cleanup Sites Data Download

LUST Cleanup Sites from GeoTracker Cleanup Sites Data Download - Regulatory Activity

Action Type: ENFORCEMENT
Date : 5/7/2013
Action: Technical Correspondence / Assistance / Other
Action Type: ENFORCEMENT

Map Key	Number of Records	Direction	Distance (mi/ft)	Elev/Diff (ft)	Site	DB
Date :		6/25/2000				
Action:		Technical Correspondence / Assistance / Other				
Action Type:		ENFORCEMENT				
Date :		5/8/2000				
Action:		Technical Correspondence / Assistance / Other				
Action Type:		Other				
Date :		3/15/1993				
Action:		Leak Reported				
Action Type:		Other				
Date :		3/15/1993				
Action:		Leak Discovery				
Action Type:		Other				
Date :		3/15/1993				
Action:		Leak Stopped				

LUST Cleanup Sites from GeoTracker Cleanup Sites Data Download - Regulatory Contacts

Contact Type:	Local Agency Caseworker	Address:	620 SOUTH E STREET
Contact Name:	CATHERINE RICHARDS	Email:	crichards@sbcfire.org
City:	SAN BERNARDINO	Phone No:	9093868419
Organization Name:	SAN BERNARDINO COUNTY		
Contact Type:	Regional Board Caseworker	Address:	3737 MAIN STREET, SUITE 500
Contact Name:	PATRICIA HANNON	Email:	patricia.hannon@waterboards.ca.gov
City:	RIVERSIDE	Phone No:	
Organization Name:	SANTA ANA RWQCB (REGION 8)		

LUST Cleanup Sites from GeoTracker Cleanup Sites Data Download - Status History

Status:	Completed - Case Closed
Status Date:	8/11/1995
Status:	Open - Case Begin Date
Status Date:	6/29/1989

LUST Sites from GeoTracker Search - Regulatory Profile

Site Facility Name:	NORTON AIR FORCE BASE - NORTON A F B BLDG 248	Potential COC:	DIESEL
Site Facility Type:	MILITARY UST SITE	Facility Type:	
Cleanup Status:	COMPLETED - CASE CLOSED	Composting Method:	
Project Status:		Address:	106TH ST
WDR Place Type:		City:	SAN BERNARDINO
WDR File:		Zip:	92409
WDR Order:		County:	SAN BERNARDINO
CUF Priority Assig:		CUF Claim:	
CUF Amount Paid:			
File Location:			
Designated Beneficial Use:	MUN, AGR, IND, PROC, 8 - Note: Also incl part of 801.53, 801.54, 801.57 - Note: Also incl part of 801.53, 801.54, 801.57, 801.58.		
Project Oversight Agencies:			
Report Link:	https://geotracker.waterboards.ca.gov/profile_report?global_id=T0607100374		
Cleanup Status Detail:	COMPLETED - CASE CLOSED AS OF 8/11/1995		
Cleanup History Link:	https://geotracker.waterboards.ca.gov/profile_report_include?global_id=T0607100374&tabname=regulatoryhistory		
Potential Media of Concern:	SOIL		
User Defined Beneficial Use:			
DWR GW Sub Basin:	Upper Santa Ana Valley - San Bernardino (8-002.06)		
Calwater Watershed Name:	Santa Ana River - Upper Santa Ana River - Bunker Hill (801.52)		
Post Closure Site Management:			
Future Land Use:			
Cleanup Oversight Agencies:	SANTA ANA RWQCB (REGION 8) (LEAD) - CASE #: 083602642T CASEWORKER: PATRICIA HANNON		

DEPARTMENT OF TOXIC SUBSTANCES CONTROL - CASE #: 0
 US ENVIRONMENTAL PROTECTION AGENCY - CASE #: 0

Gndwater Monitoring Freque:
Designated Beneficial Use
Desc:
Site History:

Municipal and Domestic Supply, Agricultural Supply, Industrial Service Supply, Industrial Process Supply, 8 - Note:
 Also incl part of 801.53, 801.54, 801.57 - Note: Also incl part of 801.53, 801.54, 801.57, 801.58.

No site history available

LUST Sites from GeoTracker Search - Cleanup Status History

Status: Completed - Case Closed
Date : 8/11/1995

Status: Open - Case Begin Date
Date : 6/29/1989

LUST Sites from GeoTracker Search - Regulatory Activities (as of May 29, 2021)

Action Type: Other Regulatory Actions
Action Date: 5/7/2013
Received Issue Date: 5/7/2013
Action: Technical Correspondence / Assistance / Other
Doc Link: https://geotracker.waterboards.ca.gov/view_documents?global_id=T0607100374&enforcement_id=6158625&temptable=ENFORCEMENT

Title Description Comments:

Change in RPM

Action Type: Other Regulatory Actions
Action Date: 6/25/2000
Received Issue Date: 6/25/2000
Action: Technical Correspondence / Assistance / Other
Doc Link: https://geotracker.waterboards.ca.gov/view_documents?global_id=T0607100374&enforcement_id=6209799&temptable=ENFORCEMENT

Title Description Comments:

NEW REG REQ FOR ES OF LAB DATA TO THE STATE GEOTRACKER INTERNET DATABASE

Action Type: Other Regulatory Actions
Action Date: 5/8/2000
Received Issue Date: 5/8/2000
Action: Technical Correspondence / Assistance / Other
Doc Link: https://geotracker.waterboards.ca.gov/view_documents?global_id=T0607100374&enforcement_id=6209292&temptable=ENFORCEMENT

Title Description Comments:

REVIEW OF REVISED DRAFT FINAL BASEWIDE FEASIBILITY STUDY

Action Type: Leak Action
Action Date: 3/15/1993
Received Issue Date:
Action: Leak Discovery
Doc Link:
Title Description Comments:

Action Type: Leak Action
Action Date: 3/15/1993
Received Issue Date:
Action: Leak Stopped
Doc Link:
Title Description Comments:

Map Key	Number of Records	Direction	Distance (mi/ft)	Elev/Diff (ft)	Site	DB
---------	-------------------	-----------	------------------	----------------	------	----

Action Type: Leak Action
Action Date: 3/15/1993
Received Issue Date:
Action: Leak Reported
Doc Link:
Title Description Comments:

Action Type: Response Requested - Other
Action Date:
Received Issue Date: 3/1/2014
Action: Other Report / Document
Doc Link: https://geotracker.waterboards.ca.gov/view_documents_all?global_id=T0607100374&doc_id=6094200
Title Description Comments:

Annual LUCs Inspection Reports from Inland Valley Development Agency San Bernardino International Airport

LUST Sites from GeoTracker Search - Documents (as of May 29, 2021)

Document Type: Site Documents **Size :**
Document Date: 3/1/2014 **Submitted By:** PATRICIA HANNON (REGULATOR)
Type: OTHER REPORT / DOCUMENT **Submitted:**
Title: ANNUAL LUCS INSPECTION REPORTS FROM INLAND VALLEY DEVELOPMENT AGENCY SAN BERNARDINO INTERNATIONAL AIRPORT
Title Link: https://geotracker.waterboards.ca.gov/view_documents?global_id=T0607100374&document_id=6094200

Document Type: Site Documents **Size :**
Document Date: 5/7/2013 **Submitted By:** PATRICIA HANNON (REGULATOR)
Type: TECHNICAL CORRESPONDENCE / ASSISTANCE / OTHER **Submitted:**
Title: CHANGE IN RPM
Title Link: https://geotracker.waterboards.ca.gov/view_documents?global_id=T0607100374&enforcement_id=6158625

Document Type: Site Documents **Size :**
Document Date: 6/25/2000 **Submitted By:** VICTOR STURDIVANT (REGULATOR)
Type: TECHNICAL CORRESPONDENCE / ASSISTANCE / OTHER **Submitted:**
Title: NEW REG REQ FOR ES OF LAB DATA TO THE STATE GEOTRACKER INTERNET DATABASE
Title Link: https://geotracker.waterboards.ca.gov/view_documents?global_id=T0607100374&enforcement_id=6209799

Document Type: Site Documents **Size :**
Document Date: 5/8/2000 **Submitted By:** VICTOR STURDIVANT (REGULATOR)
Type: TECHNICAL CORRESPONDENCE / ASSISTANCE / OTHER **Submitted:**
Title: REVIEW OF REVISED DRAFT FINAL BASEWIDE FEASIBILITY STUDY
Title Link: https://geotracker.waterboards.ca.gov/view_documents?global_id=T0607100374&enforcement_id=6209292

21	1 of 1	SW	0.07 / 368.31	1,167.63 / -8	MATICH C30P30ATION 3231 E 3RD ST SAN BERNARDINO CA 92408	EMISSIONS
--------------------	--------	----	---------------	---------------	--	-----------

2015 Toxic Data

Facility ID: 153264 **COID:** SBD
Facility SIC Code: 9999 **DISN:** SOUTH COAST AQMD
CO: 36 **CHAPIS:**
Air Basin: SC **CERR Code:**
District: SC
TS:
Health Risk Asmt:
Non-Cancer Chronic Haz Ind:
Non-Cancer Acute Haz Ind:

Map Key	Number of Records	Direction	Distance (mi/ft)	Elev/Diff (ft)	Site	DB
22	1 of 2	E	0.07 / 377.13	1,188.61 / 13	D & M TRANSMISSIONS 27219 E 5TH ST HIGHLAND CA 92346	SANBERN CUPA

Facility ID: FA0002602
Owner Info: BETTEN, DOUG
Mailing Care of:
Mailing Address 1: 27219 EAST 5TH STREET
Mailing Address 2:
Mailing City: HIGHLAND
Mailing State: CA
Mailing Zip: 92346-0000

Detail(s)

Permit ID: PT0006185
Status: INACTIVE
Program Element Code: 4420
Permit Desc: SPECIAL GENERATOR
To: 8/31/2003

Permit ID: PT0006184
Status: INACTIVE
Program Element Code: 4210
Permit Desc: SPECIAL HANDLER
To: 8/31/2003

22	2 of 2	E	0.07 / 377.13	1,188.61 / 13	ADVANCED CAR CARE 27219 E 5TH ST HIGHLAND CA 92346	SANBERN CUPA
--------------------	--------	---	---------------	---------------	--	--------------

Facility ID: FA0014347
Owner Info: GERARDO MENDOZA
Mailing Care of: JERRY MENDOZA
Mailing Address 1: 27219 E. 5TH STREET
Mailing Address 2:
Mailing City: HIGHLAND
Mailing State: CA
Mailing Zip: 92346

Detail(s)

Permit ID: PT0025213
Status: INACTIVE
Program Element Code: 4420
Permit Desc: SPECIAL GENERATOR
To: 5/31/2014

Permit ID: PT0025212
Status: INACTIVE
Program Element Code: 4210
Permit Desc: SPECIAL HANDLER
To: 5/31/2014

23	1 of 1	E	0.07 / 384.90	1,188.61 / 13	BECK'S AUTOMOTIVE 27221 5TH ST HIGHLAND CA 92346	SANBERN CUPA
--------------------	--------	---	---------------	---------------	--	--------------

Facility ID: FA0001409
Owner Info: RICHARD BECK
Mailing Care of:
Mailing Address 1: 27221 5TH ST
Mailing Address 2:
Mailing City: HIGHLAND

Map Key	Number of Records	Direction	Distance (mi/ft)	Elev/Diff (ft)	Site	DB
---------	-------------------	-----------	------------------	----------------	------	----

Mailing State: CA
Mailing Zip: 92346-9234

Detail(s)

Permit ID: PT0000947
Status: INACTIVE
Program Element Code: 4210
Permit Desc: SPECIAL HANDLER
To: 8/31/2003

Permit ID: PT0000953
Status: INACTIVE
Program Element Code: 4420
Permit Desc: SPECIAL GENERATOR
To: 8/31/2003

24	1 of 3	WNW	0.07 / 388.57	1,164.63 / -11	DEYANIRA REQUENES 26880 MOSSWAY ST HIGHLAND CA 92346	RCRA TSD
--------------------	--------	-----	------------------	-------------------	--	----------

EPA Handler ID: CAC003018813
Gen Status Universe: No Report
Contact Name: DEYANIRA REQUENES
Contact Address: 26880 MOSSWAY ST , , HIGHLAND , CA, 92346 ,
Contact Phone No and Ext: 949-290-2505
Contact Email: ANAB@PWSEI.COM
Contact Country:
Land Type:
County Name: SAN BERNARDINO
EPA Region: 09
Receive Date: 20190607
Location Latitude: 34.109343
Location Longitude: -117.218133

Violation/Evaluation Summary

Note: NO RECORDS: As of Nov 2021, there are no Compliance Monitoring and Enforcement (violation) records associated with this facility (EPA ID).

Handler Summary

Importer Activity: No
Mixed Waste Generator: No
Transporter Activity: No
Transfer Facility: No
Onsite Burner Exemption: No
Smelting, Melting and Refining: No
Underground Injection Control: No
Commercial TSD: No
Used Oil Transporter: No
Used Oil Transfer Facility: No
Used Oil Processor: No
Used Oil Refiner: No
Used Oil Burner: No
Used Oil Market Burner: No
Used Oil Spec Marketer: No

Hazardous Waste Handler Details

Sequence No: 1
Receive Date: 20190607
Handler Name: DEYANIRA REQUENES

Map Key	Number of Records	Direction	Distance (mi/ft)	Elev/Diff (ft)	Site	DB
---------	-------------------	-----------	------------------	----------------	------	----

Federal Waste Generator Code: N
Generator Code Description: Not a Generator, Verified
Source Type: Implementer

Owner/Operator Details

Owner/Operator Ind:	Current Owner	Street No:	
Type:	Other	Street 1:	26880 MOSSWAY ST
Name:	DEYANIRA REQUENES	Street 2:	
Date Became Current:		City:	HIGHLAND
Date Ended Current:		State:	CA
Phone:	949-290-2505	Country:	
Source Type:	Implementer	Zip Code:	92346

Owner/Operator Ind:	Current Operator	Street No:	
Type:	Other	Street 1:	26880 MOSSWAY ST
Name:	DEYANIRA REQUENES	Street 2:	
Date Became Current:		City:	HIGHLAND
Date Ended Current:		State:	CA
Phone:	949-290-2505	Country:	
Source Type:	Implementer	Zip Code:	92346

24	2 of 3	WNW	0.07 / 388.57	1,164.63 / -11	DEYANIRA REQUENES 26880 MOSSWAY ST HIGHLAND CA 92346	RCRA NON GEN
--------------------	--------	-----	------------------	-------------------	--	-----------------

EPA Handler ID: CAC003018813
Gen Status Universe: No Report
Contact Name: DEYANIRA REQUENES
Contact Address: 26880 MOSSWAY ST , , HIGHLAND , CA, 92346 ,
Contact Phone No and Ext: 949-290-2505
Contact Email: ANAB@PWSEI.COM
Contact Country:
County Name: SAN BERNARDINO
EPA Region: 09
Land Type:
Receive Date: 20190607
Location Latitude: 34.109343
Location Longitude: -117.218133

Violation/Evaluation Summary

Note: NO RECORDS: As of Nov 2021, there are no Compliance Monitoring and Enforcement (violation) records associated with this facility (EPA ID).

Handler Summary

Importer Activity: No
Mixed Waste Generator: No
Transporter Activity: No
Transfer Facility: No
Onsite Burner Exemption: No
Furnace Exemption: No
Underground Injection Activity: No
Commercial TSD: No
Used Oil Transporter: No
Used Oil Transfer Facility: No
Used Oil Processor: No
Used Oil Refiner: No
Used Oil Burner: No
Used Oil Market Burner: No
Used Oil Spec Marketer: No

Map Key	Number of Records	Direction	Distance (mi/ft)	Elev/Diff (ft)	Site	DB
---------	-------------------	-----------	------------------	----------------	------	----

Hazardous Waste Handler Details

Sequence No: 1
 Receive Date: 20190607
 Handler Name: DEYANIRA REQUENES
 Source Type: Implementer
 Federal Waste Generator Code: N
 Generator Code Description: Not a Generator, Verified

Owner/Operator Details

Owner/Operator Ind:	Current Owner	Street No:	
Type:	Other	Street 1:	26880 MOSSWAY ST
Name:	DEYANIRA REQUENES	Street 2:	
Date Became Current:		City:	HIGHLAND
Date Ended Current:		State:	CA
Phone:	949-290-2505	Country:	
Source Type:	Implementer	Zip Code:	92346

Owner/Operator Ind:	Current Operator	Street No:	
Type:	Other	Street 1:	26880 MOSSWAY ST
Name:	DEYANIRA REQUENES	Street 2:	
Date Became Current:		City:	HIGHLAND
Date Ended Current:		State:	CA
Phone:	949-290-2505	Country:	
Source Type:	Implementer	Zip Code:	92346

24	3 of 3	WNW	0.07 / 388.57	1,164.63 / -11	DEYANIRA REQUENES 26880 MOSSWAY ST HIGHLAND CA 92346-4143	RCRA NON GEN
--------------------	--------	-----	---------------	----------------	---	-----------------

EPA Handler ID: CAC003028051
 Gen Status Universe: No Report
 Contact Name: DEYANIRA REQUENES
 Contact Address: 26880 MOSSWAY ST , , HIGHLAND , CA, 92346-4143 ,
 Contact Phone No and Ext: 949-290-2505
 Contact Email: ADMIN@VIKINGENVIRO.COM
 Contact Country:
 County Name: SAN BERNARDINO
 EPA Region: 09
 Land Type:
 Receive Date: 20190806
 Location Latitude:
 Location Longitude:

Violation/Evaluation Summary

Note: NO RECORDS: As of Nov 2021, there are no Compliance Monitoring and Enforcement (violation) records associated with this facility (EPA ID).

Handler Summary

Importer Activity: No
 Mixed Waste Generator: No
 Transporter Activity: No
 Transfer Facility: No
 Onsite Burner Exemption: No
 Furnace Exemption: No
 Underground Injection Activity: No
 Commercial TSD: No
 Used Oil Transporter: No
 Used Oil Transfer Facility: No
 Used Oil Processor: No
 Used Oil Refiner: No

Map Key	Number of Records	Direction	Distance (mi/ft)	Elev/Diff (ft)	Site	DB
Used Oil Burner:		No				
Used Oil Market Burner:		No				
Used Oil Spec Marketer:		No				

Hazardous Waste Handler Details

Sequence No: 1
 Receive Date: 20190806
 Handler Name: DEYANIRA REQUENES
 Source Type: Implementer
 Federal Waste Generator Code: N
 Generator Code Description: Not a Generator, Verified

Owner/Operator Details

Owner/Operator Ind:	Current Owner	Street No:	
Type:	Other	Street 1:	26880 MOSSWAY ST
Name:	DEYANIRA REQUENES	Street 2:	
Date Became Current:		City:	HIGHLAND
Date Ended Current:		State:	CA
Phone:	949-290-2505	Country:	
Source Type:	Implementer	Zip Code:	92346-4143

Owner/Operator Ind:	Current Operator	Street No:	
Type:	Other	Street 1:	26880 MOSSWAY ST
Name:	DEYANIRA REQUENES	Street 2:	
Date Became Current:		City:	HIGHLAND
Date Ended Current:		State:	CA
Phone:	949-290-2505	Country:	
Source Type:	Implementer	Zip Code:	92346-4143

25	1 of 4	E	0.08 / 413.35	1,189.05 / 13	ADVANCED CAR CARE 27213 5th St Highland CA 92346	SANBERN CUPA
--------------------	--------	---	------------------	------------------	--	-----------------

Facility ID: FA0015286
 Owner Info: GERARDO MENDOZA
 Mailing Care of: JERRY MENDOZA24@GMAIL.COM
 Mailing Address 1: 27213 E 5TH
 Mailing Address 2:
 Mailing City: HIGHLAND
 Mailing State: CA
 Mailing Zip: 92346

Detail(s)

Permit ID: PT0026631
 Status: ACTIVE
 Program Element Code: 4453
 Permit Desc: SMALL QUANTITY GENERATOR
 To: 3/31/2022

Permit ID: PT0026630
 Status: ACTIVE
 Program Element Code: 4243
 Permit Desc: HAZARDOUS MATERIALS 4-10 CHEMICALS
 To: 3/31/2022

25	2 of 4	E	0.08 / 413.35	1,189.05 / 13	ADVANCED CAR CARE 27213 5TH ST HIGHLAND CA 92346	CERS HAZ
--------------------	--------	---	------------------	------------------	--	----------

Site ID: 89857
 Latitude: 34.107666

Longitude: -117.210518
 County:

Regulated Programs

EI ID:	10455616	EI Description:	Hazardous Waste Generator
EI ID:	10455616	EI Description:	Chemical Storage Facilities

Violations

Violation Date:	01/04/2017	Violation Source:	CERS
Violation Program:	HW	Violation Division:	San Bernardino County Fire Department
Citation:	HSC 6.5 Multiple - California Health and Safety Code, Chapter 6.5, Section(s) Multiple		
Violation Notes:			

Returned to compliance on 01/04/2017. Failure to complete hazardous waste labels (CCR 66262.34(f)(3)) Observed incomplete hazardous waste label on 55 gallon drum of waste toxic solids.

Violation Description:

Hazardous Waste Generator Program - Operations/Maintenance - General

Violations

Violation Date:	01/04/2017	Violation Source:	CERS
Violation Program:	HMRRP	Violation Division:	San Bernardino County Fire Department
Citation:	HSC 6.95 25508(a)(1) - California Health and Safety Code, Chapter 6.95, Section(s) 25508(a)(1)		
Violation Notes:			

Returned to compliance on 01/11/2017. Business Plan was not annually reviewed and electronically certified as complete and accurate.

Violation Description:

Failure to annually review and electronically certify that the business plan is complete and accurate on or before the annual due date.

Enforcements

Enf Action Date:	01/04/2017	Enf Action Program:	HMRRP
Enf Action Type:	Notice of Violation (Unified Program)	Enf Action Source:	CERS
Enf Action Division:	San Bernardino County Fire Department		
Enf Action Description:	Notice of Violation Issued by the Inspector at the Time of Inspection		
Enf Action Notes:			

Enf Action Date:	01/04/2017	Enf Action Program:	HW
Enf Action Type:	Notice of Violation (Unified Program)	Enf Action Source:	CERS
Enf Action Division:	San Bernardino County Fire Department		
Enf Action Description:	Notice of Violation Issued by the Inspector at the Time of Inspection		
Enf Action Notes:			

Evaluations

Eval Date:	12/18/2019
Violations Found:	No
Eval General Type:	Compliance Evaluation Inspection
Eval Type:	Routine done by local agency
Eval Division:	San Bernardino County Fire Department
Eval Program:	HMRRP
Eval Source:	CERS
Eval Notes:	

Map Key	Number of Records	Direction	Distance (mi/ft)	Elev/Diff (ft)	Site	DB
----------------	--------------------------	------------------	-------------------------	-----------------------	-------------	-----------

Eval Date: 01/29/2014
Violations Found: No
Eval General Type: Compliance Evaluation Inspection
Eval Type: Routine done by local agency
Eval Division: San Bernardino County Fire Department
Eval Program: HW
Eval Source: CERS
Eval Notes:

Routine inspection-new facility-moved from other location; Note: data in [EVAL Notes] field for some records is truncated from the source.

Eval Date: 01/04/2017
Violations Found: Yes
Eval General Type: Compliance Evaluation Inspection
Eval Type: Routine done by local agency
Eval Division: San Bernardino County Fire Department
Eval Program: HMRRP
Eval Source: CERS
Eval Notes:

ROUTINE HANDLER INSPECTION.; Note: data in [EVAL Notes] field for some records is truncated from the source.

Eval Date: 01/04/2017
Violations Found: Yes
Eval General Type: Compliance Evaluation Inspection
Eval Type: Routine done by local agency
Eval Division: San Bernardino County Fire Department
Eval Program: HW
Eval Source: CERS
Eval Notes:

ROUTINE GENERATOR INSPECTION.; Note: data in [EVAL Notes] field for some records is truncated from the source.

Eval Date: 01/29/2014
Violations Found: No
Eval General Type: Compliance Evaluation Inspection
Eval Type: Routine done by local agency
Eval Division: San Bernardino County Fire Department
Eval Program: HMRRP
Eval Source: CERS
Eval Notes:

Routine inspection-new facility-moved from other location; Note: data in [EVAL Notes] field for some records is truncated from the source.

Eval Date: 12/18/2019
Violations Found: No
Eval General Type: Compliance Evaluation Inspection
Eval Type: Routine done by local agency
Eval Division: San Bernardino County Fire Department
Eval Program: HW
Eval Source: CERS
Eval Notes:

Affiliations

Affil Type Desc: Parent Corporation
Entity Name: ADVANCED CAR CARE
Entity Title:
Address:
City:
State:
Country:

Map Key	Number of Records	Direction	Distance (mi/ft)	Elev/Diff (ft)	Site	DB
Zip Code:						
Phone:						
Affil Type Desc:		Operator				
Entity Name:		GERARDO MENDOZA				
Entity Title:						
Address:						
City:						
State:						
Country:						
Zip Code:						
Phone:		(909) 379-3276				
Affil Type Desc:		Legal Owner				
Entity Name:		GERARDO MENDOZA				
Entity Title:						
Address:		27213 E 5th st				
City:		highland				
State:		CA				
Country:		United States				
Zip Code:		92374				
Phone:		(909) 862-2938				
Affil Type Desc:		Document Preparer				
Entity Name:		Gerardo Mendoza, Jr				
Entity Title:						
Address:						
City:						
State:						
Country:						
Zip Code:						
Phone:						
Affil Type Desc:		Identification Signer				
Entity Name:		Gerardo Mendoza, Jr				
Entity Title:		owner				
Address:						
City:						
State:						
Country:						
Zip Code:						
Phone:						
Affil Type Desc:		Environmental Contact				
Entity Name:		GERARDO MENDOZA				
Entity Title:						
Address:		27213 E 5TH				
City:		HIGHLAND				
State:		CA				
Country:						
Zip Code:		92346				
Phone:						
Affil Type Desc:		CUPA District				
Entity Name:		San Bernardino County Fire				
Entity Title:						
Address:		620 South E Street				
City:		San Bernardino				
State:		CA				
Country:						
Zip Code:		92415-0153				
Phone:		(909) 386-8401				
Affil Type Desc:		Facility Mailing Address				
Entity Name:		Mailing Address				
Entity Title:						
Address:		27213 E 5TH				
City:		HIGHLAND				
State:		CA				

Map Key	Number of Records	Direction	Distance (mi/ft)	Elev/Diff (ft)	Site	DB
---------	-------------------	-----------	------------------	----------------	------	----

Country:
 Zip Code: 92346
 Phone:

Coordinates

Env Int Type Code: HWG **Longitude:** -117.210520
 Program ID: 10455616 **Coord Name:**
 Latitude: 34.107670 **Ref Point Type Desc:** Center of a facility or station.

25	3 of 4	E	0.08 / 413.35	1,189.05 / 13	ADVANCED CAR CARE 27213 5TH ST HIGHLAND CA 92346	RCRA NON GEN
--------------------	--------	---	---------------	---------------	--	-----------------

EPA Handler ID: CAL000390143
 Gen Status Universe: No Report
 Contact Name: GERARDO MENDOZA
 Contact Address: 419 RUBY AVE , , REDLANDS , CA, 92374 ,
 Contact Phone No and Ext: 909-379-3276
 Contact Email: JERRYMENDOZA24@GMAIL.COM
 Contact Country:
 County Name: SAN BERNARDINO
 EPA Region: 09
 Land Type:
 Receive Date: 20131009
 Location Latitude: 34.107946
 Location Longitude: -117.210501

Violation/Evaluation Summary

Note: NO RECORDS: As of Nov 2021, there are no Compliance Monitoring and Enforcement (violation) records associated with this facility (EPA ID).

Handler Summary

Importer Activity: No
 Mixed Waste Generator: No
 Transporter Activity: No
 Transfer Facility: No
 Onsite Burner Exemption: No
 Furnace Exemption: No
 Underground Injection Activity: No
 Commercial TSD: No
 Used Oil Transporter: No
 Used Oil Transfer Facility: No
 Used Oil Processor: No
 Used Oil Refiner: No
 Used Oil Burner: No
 Used Oil Market Burner: No
 Used Oil Spec Marketer: No

Hazardous Waste Handler Details

Sequence No: 1
 Receive Date: 20131009
 Handler Name: ADVANCED CAR CARE
 Source Type: Implementer
 Federal Waste Generator Code: N
 Generator Code Description: Not a Generator, Verified

Owner/Operator Details

Map Key	Number of Records	Direction	Distance (mi/ft)	Elev/Diff (ft)	Site	DB
Owner/Operator Ind:	Current Operator				Street No:	
Type:	Other				Street 1:	419 RUBY AVE
Name:	GERARDO MENDOZA				Street 2:	
Date Became Current:					City:	REDLANDS
Date Ended Current:					State:	CA
Phone:	909-379-3276				Country:	
Source Type:	Implementer				Zip Code:	92374
Owner/Operator Ind:	Current Owner				Street No:	
Type:	Other				Street 1:	419 RUBY AVE
Name:	GERARDO MENDOZA				Street 2:	
Date Became Current:					City:	REDLANDS
Date Ended Current:					State:	CA
Phone:	909-379-3276				Country:	
Source Type:	Implementer				Zip Code:	92374-0000

[25](#) 4 of 4 E 0.08 / 413.35 1,189.05 / 13 MARY BETTEN PROPERTY
27213 5TH STREET
HIGHLAND CA 92346 RCRA
NON GEN

EPA Handler ID: CAC003123992
Gen Status Universe: No Report
Contact Name: MARY BETTEN
Contact Address: 2930 PEPPER STREET , , HIGHLAND , CA, 92346 ,
Contact Phone No and Ext: 909-709-1483
Contact Email: MARYZLEAF@AOL.COM
Contact Country:
County Name: SAN BERNARDINO
EPA Region: 09
Land Type:
Receive Date: 20210610
Location Latitude:
Location Longitude:

Violation/Evaluation Summary

Note: NO RECORDS: As of Nov 2021, there are no Compliance Monitoring and Enforcement (violation) records associated with this facility (EPA ID).

Handler Summary

Importer Activity: No
Mixed Waste Generator: No
Transporter Activity: No
Transfer Facility: No
Onsite Burner Exemption: No
Furnace Exemption: No
Underground Injection Activity: No
Commercial TSD: No
Used Oil Transporter: No
Used Oil Transfer Facility: No
Used Oil Processor: No
Used Oil Refiner: No
Used Oil Burner: No
Used Oil Market Burner: No
Used Oil Spec Marketer: No

Hazardous Waste Handler Details

Sequence No: 1
Receive Date: 20210610
Handler Name: MARY BETTEN PROPERTY
Source Type: Implementer
Federal Waste Generator Code: N
Generator Code Description: Not a Generator, Verified

Map Key	Number of Records	Direction	Distance (mi/ft)	Elev/Diff (ft)	Site	DB
---------	-------------------	-----------	------------------	----------------	------	----

Owner/Operator Details

Owner/Operator Ind:	Current Operator	Street No:	
Type:	Other	Street 1:	2930 PEPPER STREET
Name:	MARY BETTEN	Street 2:	
Date Became Current:		City:	HIGHLAND
Date Ended Current:		State:	CA
Phone:	909-709-1483	Country:	
Source Type:	Implementer	Zip Code:	92346

Owner/Operator Ind:	Current Owner	Street No:	
Type:	Other	Street 1:	2930 PEPPER STREET
Name:	MARY BETTEN	Street 2:	
Date Became Current:		City:	HIGHLAND
Date Ended Current:		State:	CA
Phone:	909-709-1483	Country:	
Source Type:	Implementer	Zip Code:	92346

26	1 of 2	ESE	0.08 / 422.14	1,190.04 / 14	WIRZ WHOLESALE SHOOTING SUPPLY LLC 27200 3RD HIGHLAND CA 92346	SANBERN CUPA
--------------------	--------	------------	----------------------	----------------------	---	---------------------

Facility ID: FA0013279
Owner Info: WIRZ, MICHAEL E
Mailing Care of: MICHAEL E WIRZ
Mailing Address 1: PO BOX 122
Mailing Address 2:
Mailing City: HIGHLAND
Mailing State: CA
Mailing Zip: 92346

Detail(s)

Permit ID: PT0023430
Status: INACTIVE
Program Element Code: 4221
Permit Desc: HAZMAT HANDLER 0-10 EMPLOYEES
To: 9/30/2013

26	2 of 2	ESE	0.08 / 422.14	1,190.04 / 14	JAY'S AUTOBODY & REPAIR 27200 3RD ST HIGHLAND CA 92346	RCRA NON GEN
--------------------	--------	------------	----------------------	----------------------	---	-------------------------

EPA Handler ID: CAL000440094
Gen Status Universe: No Report
Contact Name: JORDAN DMYTRO
Contact Address: 2507 MT VIEW AVE , , SAN BERNARDINO , CA, 92405 ,
Contact Phone No and Ext: 909-401-3509
Contact Email:
Contact Country:
County Name: SAN BERNARDINO
EPA Region: 09
Land Type:
Receive Date: 20181024
Location Latitude: 34.106296
Location Longitude: -117.21056

Violation/Evaluation Summary

Note: NO RECORDS: As of Nov 2021, there are no Compliance Monitoring and Enforcement (violation) records associated with this facility (EPA ID).

Map Key	Number of Records	Direction	Distance (mi/ft)	Elev/Diff (ft)	Site	DB
---------	-------------------	-----------	------------------	----------------	------	----

Handler Summary

Importer Activity: No
Mixed Waste Generator: No
Transporter Activity: No
Transfer Facility: No
Onsite Burner Exemption: No
Furnace Exemption: No
Underground Injection Activity: No
Commercial TSD: No
Used Oil Transporter: No
Used Oil Transfer Facility: No
Used Oil Processor: No
Used Oil Refiner: No
Used Oil Burner: No
Used Oil Market Burner: No
Used Oil Spec Marketer: No

Hazardous Waste Handler Details

Sequence No: 1
Receive Date: 20181024
Handler Name: JAY'S AUTOBODY & REPAIR
Source Type: Implementer
Federal Waste Generator Code: N
Generator Code Description: Not a Generator, Verified

Owner/Operator Details

Owner/Operator Ind:	Current Owner	Street No:	
Type:	Other	Street 1:	2507 MT VIEW AVE
Name:	JORDAN DMYTRO	Street 2:	
Date Became Current:		City:	SAN BERNARDINO
Date Ended Current:		State:	CA
Phone:	909-401-3509	Country:	
Source Type:	Implementer	Zip Code:	92405

Owner/Operator Ind:	Current Operator	Street No:	
Type:	Other	Street 1:	2507 MT VIEW AVE
Name:	JORDAN DMYTRO	Street 2:	
Date Became Current:		City:	SAN BERNARDINO
Date Ended Current:		State:	CA
Phone:	909-401-3509	Country:	
Source Type:	Implementer	Zip Code:	92405

27	1 of 3	NW	0.10 / 504.78	1,166.76 / -9	CITY OF HIGHLAND-OPERATIONS YARD 7935 Central HIGHLAND CA 92346	SANBERN CUPA
--------------------	--------	----	------------------	------------------	--	-----------------

Facility ID: FA0011950
Owner Info: CITY OF HIGHLAND
Mailing Care of:
Mailing Address 1: 27215 BASELINE ST
Mailing Address 2:
Mailing City: HIGHLAND
Mailing State: CA
Mailing Zip: 92346

Detail(s)

Permit ID: PT0021004
Status: ACTIVE

Map Key	Number of Records	Direction	Distance (mi/ft)	Elev/Diff (ft)	Site	DB
Program Element Code:		4242				
Permit Desc:		HAZARDOUS MATERIALS 1-3 CHEMICALS				
To:		12/31/2022				
Permit ID:		PT0021005				
Status:		ACTIVE				
Program Element Code:		4452				
Permit Desc:		CONDITIONALLY EXEMPT SM QTY GENERATOR				
To:		12/31/2022				

[27](#) 2 of 3 **NW** 0.10 / 504.78 1,166.76 / -9 **CITY OF HIGHLAND-OPERATIONS YARD
7935 CENTRAL
HIGHLAND CA 92346** **CERS HAZ**

Site ID: 19625
Latitude: 34.109922
Longitude: -117.217350
County:

Regulated Programs

EI ID: 10053832 **EI Description:** Chemical Storage Facilities
EI ID: 10053832 **EI Description:** Hazardous Waste Generator

Violations

Violation Date: 06/24/2020 **Violation Source:** CERS
Violation Program: HMRRP **Violation Division:** San Bernardino County Fire Department
Citation: HSC 6.95 25508(a)(1) - California Health and Safety Code, Chapter 6.95, Section(s) 25508(a)(1)
Violation Notes:

Returned to compliance on 06/24/2020. Last HMBP submitted via CERS occurred on 01/04/2019. Violation corrected on site; operator resubmitted the HMBP during the inspection.

Violation Description:

Failure to annually review and electronically certify that the business plan is complete and accurate on or before the annual due date.

Violations

Violation Date: 06/24/2020 **Violation Source:** CERS
Violation Program: HMRRP **Violation Division:** San Bernardino County Fire Department
Citation: HSC 6.95 25508(a)(1) - California Health and Safety Code, Chapter 6.95, Section(s) 25508(a)(1)
Violation Notes:

Returned to compliance on 06/24/2020. The Federal hazard categories require update to the new hazard category system. Violation corrected on site.

Violation Description:

Failure to complete and electronically submit hazardous material inventory information for all reportable hazardous materials on site at or above reportable quantities.

Evaluations

Eval Date: 07/15/2014
Violations Found: No
Eval General Type: Compliance Evaluation Inspection
Eval Type: Routine done by local agency
Eval Division: San Bernardino County Fire Department
Eval Program: HMRRP

Map Key	Number of Records	Direction	Distance (mi/ft)	Elev/Diff (ft)	Site	DB
----------------	--------------------------	------------------	-------------------------	-----------------------	-------------	-----------

Eval Source: CERS
Eval Notes:

ROUTINE INSPECTION; Note: data in [EVAL Notes] field for some records is truncated from the source.

Eval Date: 07/15/2014
Violations Found: No
Eval General Type: Compliance Evaluation Inspection
Eval Type: Routine done by local agency
Eval Division: San Bernardino County Fire Department
Eval Program: HW
Eval Source: CERS
Eval Notes:

ROUTINE INSPECTION; Note: data in [EVAL Notes] field for some records is truncated from the source.

Eval Date: 05/31/2017
Violations Found: No
Eval General Type: Compliance Evaluation Inspection
Eval Type: Routine done by local agency
Eval Division: San Bernardino County Fire Department
Eval Program: HMRRP
Eval Source: CERS
Eval Notes:

ROUTINE INSPECTION; Note: data in [EVAL Notes] field for some records is truncated from the source.

Eval Date: 05/31/2017
Violations Found: No
Eval General Type: Compliance Evaluation Inspection
Eval Type: Routine done by local agency
Eval Division: San Bernardino County Fire Department
Eval Program: HW
Eval Source: CERS
Eval Notes:

ROUTINE INSPECTION; Note: data in [EVAL Notes] field for some records is truncated from the source.

Eval Date: 06/24/2020
Violations Found: No
Eval General Type: Compliance Evaluation Inspection
Eval Type: Routine done by local agency
Eval Division: San Bernardino County Fire Department
Eval Program: HW
Eval Source: CERS
Eval Notes:

Eval Date: 06/24/2020
Violations Found: Yes
Eval General Type: Compliance Evaluation Inspection
Eval Type: Routine done by local agency
Eval Division: San Bernardino County Fire Department
Eval Program: HMRRP
Eval Source: CERS
Eval Notes:

Affiliations

Affil Type Desc: Document Preparer
Entity Name: Carlos Florez
Entity Title:
Address:
City:

Map Key	Number of Records	Direction	Distance (mi/ft)	Elev/Diff (ft)	Site	DB
State:						
Country:						
Zip Code:						
Phone:						
Affil Type Desc:		CUPA District				
Entity Name:		San Bernardino County Fire				
Entity Title:						
Address:		620 South E Street				
City:		San Bernardino				
State:		CA				
Country:						
Zip Code:		92415-0153				
Phone:		(909) 386-8401				
Affil Type Desc:		Facility Mailing Address				
Entity Name:		Mailing Address				
Entity Title:						
Address:		7935 CENTRAL				
City:		HIGHLAND				
State:		CA				
Country:						
Zip Code:		92346				
Phone:						
Affil Type Desc:		Identification Signer				
Entity Name:		Melissa Morgan				
Entity Title:		Public Services Manager				
Address:						
City:						
State:						
Country:						
Zip Code:						
Phone:						
Affil Type Desc:		Environmental Contact				
Entity Name:		MELISSA MORGAN				
Entity Title:						
Address:		27215 BASELINE ST				
City:		HIGHLAND				
State:		CA				
Country:						
Zip Code:		92346				
Phone:						
Affil Type Desc:		Operator				
Entity Name:		Jim Richardson				
Entity Title:						
Address:						
City:						
State:						
Country:						
Zip Code:						
Phone:		(951) 775-8366				
Affil Type Desc:		Legal Owner				
Entity Name:		CITY OF HIGHLAND				
Entity Title:						
Address:		27215 BASELINE ST				
City:		HIGHLAND				
State:		CA				
Country:		United States				
Zip Code:		92346				
Phone:		(909) 864-8732				
Affil Type Desc:		Parent Corporation				
Entity Name:		CITY OF HIGHLAND				
Entity Title:						
Address:						

Map Key	Number of Records	Direction	Distance (mi/ft)	Elev/Diff (ft)	Site	DB
---------	-------------------	-----------	------------------	----------------	------	----

City:
State:
Country:
Zip Code:
Phone:

27	3 of 3	NW	0.10 / 504.78	1,166.76 / -9	CITY OF HIGHLAND OPERATIONS YARD CERS ID 10053832 7935 CENTRAL AVE HIGHLANDS CA 92346	RCRA NON GEN
--------------------	--------	----	---------------	---------------	--	-----------------

EPA Handler ID: CAL000339766
Gen Status Universe: No Report
Contact Name: JIM RICHARDSON
Contact Address: 7935 CENTRAL AVE , , HIGHLANDS , CA, 92346 ,
Contact Phone No and Ext: 909-863-0284
Contact Email: MMORGAN@CITYOFHIGHLAND.ORG
Contact Country:
County Name: ALAMEDA
EPA Region: 09
Land Type:
Receive Date: 20090115
Location Latitude: 34.109682
Location Longitude: -117.217478

Violation/Evaluation Summary

Note: NO RECORDS: As of Nov 2021, there are no Compliance Monitoring and Enforcement (violation) records associated with this facility (EPA ID).

Handler Summary

Importer Activity: No
Mixed Waste Generator: No
Transporter Activity: No
Transfer Facility: No
Onsite Burner Exemption: No
Furnace Exemption: No
Underground Injection Activity: No
Commercial TSD: No
Used Oil Transporter: No
Used Oil Transfer Facility: No
Used Oil Processor: No
Used Oil Refiner: No
Used Oil Burner: No
Used Oil Market Burner: No
Used Oil Spec Marketer: No

Hazardous Waste Handler Details

Sequence No: 1
Receive Date: 20090115
Handler Name: CITY OF HIGHLAND OPERATIONS YARD CERS ID 10053832
Source Type: Implementer
Federal Waste Generator Code: N
Generator Code Description: Not a Generator, Verified

Owner/Operator Details

Owner/Operator Ind: Current Operator	Street No:	
Type: Other	Street 1:	7935 CENTRAL AVE
Name: JIM RICHARDSON	Street 2:	
Date Became Current:	City:	HIGHLANDS

Map Key	Number of Records	Direction	Distance (mi/ft)	Elev/Diff (ft)	Site	DB
Date Ended Current:					State: CA	
Phone:	909-863-0284				Country:	
Source Type:	Implementer				Zip Code: 92346	
Owner/Operator Ind:		Current Owner			Street No:	
Type:	Other				Street 1: 27215 BASELINE ST	
Name:	CITY OF HIGHLAND				Street 2:	
Date Became Current:					City: HIGHLAND	
Date Ended Current:					State: CA	
Phone:	909-864-6861				Country:	
Source Type:	Implementer				Zip Code: 92346	

[28](#) 1 of 1 SSW 0.10 / 508.68 1,172.54 / -3 Norton AFB Landfill I-10/US 395 Former Norton AFB San Bernardino CA 92408 SWF/LF

SWIS No: 36-AA-0312 **Latitude:** 34.10517
EPA Fed Registry ID: **Longitude:** -117.21563
Operational Status: Closed **County:** San Bernardino
Regulatory Status: Unpermitted **Site ZIP:** 92408
Site is Archived: No **ARB District:** South Coast
Absorbed on: **SWRCB Region:** Santa Ana
Absorbed by: **Site Point of Contact:** Dawn Liang
Site Inert Debris Eng Fill: No
Closed Illegal Aband: Yes
Closed Illegal Aband Cat: C2
Finance Assuran Responsible: No
Incorporated City: San Bernardino
Local Government: San Bernardino
Reporting Agency Legal Name: County of San Bernardino
Reporting Agency Department: Div. of Environmental Health Services
Enforcing Agency Legal Name: County of San Bernardino
Enforcing Agency Department: Div. of Environmental Health Services

Site Owners

Site Type: Disposal Only **Contact Name:** Gary Underwood Col
Owner Name: US Dept Of Air Force-Norton Afb **Contact First Name:** Gary
Owner Address: Headqtrrs Co3d Combat Support Grp (Mac) **Contact Last Name:** Underwood Col
Owner City: Norton Afb **Contact Title:** Usaf Base Commander
Owner State: CA **Contact Email:**
Owner ZIP Code: 92409 **Started On:**
Owner Phone: (909) 382-2444

Site Activities (Search Result)

ID: 1920 **Act Regulatory Stat:** Unpermitted
Act Opl Status: Closed **Activity Category:** Disposal
Site Name: Norton AFB Landfill
Activity: Solid Waste Disposal Site

Extra Details

Enforcement Agency (LEA/EA): San Bernardino County

Site Activities (Export)

WDR No: **Remaining Capacity:**
WDR Landfill Class: **Remaining Cap Dt:**
Act is Archived: No **Max Permit Cap:**
Act Opl Status: Closed **Capacity UOM:**
Act Regulatory Stat: Unpermitted **Total Acreage:** 0.00
Activity Category: Disposal **Disposal Acreage:** 0.00

Map Key	Number of Records	Direction	Distance (mi/ft)	Elev/Diff (ft)	Site	DB
Act Classification:		Solid Waste Disposal Site		Permitted Elev :		
Cease Operation:				Permitted Elev Tp:		
Cease Operation Tp:				Permitted Depth:		
Insp Frequency:		Semi-annual		Permitted Depth Tp:		
Incorporated City:		San Bernardino		Site Name: Norton AFB Landfill		
Site Point of Contact:		Dawn Liang				
Activity:		Solid Waste Disposal Site				
Max Permitted Throughput:						
Throughput UOM:						

[29](#) 1 of 1 **ENE** 0.10 / 532.20 1,189.62 / 14 **DIEFFENBACHER, RONALD A** **27232 MEINES ST** **HIGHLAND CA 92346** **SANBERN CUPA**

Facility ID: FA0002736
Owner Info: DIEFFENBACHER, RONALD A
Mailing Care of:
Mailing Address 1: 27232 MEINES ST
Mailing Address 2:
Mailing City: HIGHLAND
Mailing State: CA
Mailing Zip: 92346-9234

Detail(s)

Permit ID: PT0008814
Status: INACTIVE
Program Element Code: 4420
Permit Desc: SPECIAL GENERATOR
To: 4/30/2002

Permit ID: PT0008813
Status: INACTIVE
Program Element Code: 4210
Permit Desc: SPECIAL HANDLER
To: 4/30/2002

[30](#) 1 of 1 **E** 0.10 / 539.41 1,190.60 / 15 **SUN AUTO REPAIR** **27178 3RD ST** **HIGHLAND CA 92346** **DELISTED TNK**

Delisted Storage Tanks

Facility ID: 48975 **County:** San Bernardino
Latitude: 34.1081437 **Original Source:** UST
Longitude: -117.2100817 **Record Date:** 30-JAN-2017
Permitting Agency: SAN BERNARDINO COUNTY

[31](#) 1 of 1 **ESE** 0.10 / 546.54 1,192.48 / 17 **ROYAL COACH AUTO BODY** **27180 E 3RD ST** **HIGHLAND CA 92346** **EMISSIONS**

2017 Toxic Data

Facility ID: 186104 **COID:** SBD
Facility SIC Code: 7532 **DISN:** SOUTH COAST AQMD
CO: 36 **CHAPIS:**
Air Basin: SC **CERR Code:**
District: SC
TS:
Health Risk Asmt:

Map Key	Number of Records	Direction	Distance (mi/ft)	Elev/Diff (ft)	Site	DB
---------	-------------------	-----------	------------------	----------------	------	----

Non-Cancer Chronic Haz Ind:
Non-Cancer Acute Haz Ind:

2018 Toxic Data

Facility ID:	186104	COID:	SBD
Facility SIC Code:	7532	DISN:	SOUTH COAST AQMD
CO:	36	CHAPIS:	
Air Basin:	SC	CERR Code:	
District:	SC		
TS:			
Health Risk Asmt:			
Non-Cancer Chronic Haz Ind:			
Non-Cancer Acute Haz Ind:			

2019 Toxic Data

CO:	36	CHAPIS:	
Air Basin:	SC	CERR Code:	
Facility ID:	186104	TS:	
District:	SC	Health Risk Asmt:	
Facility SIC Code:	7532	NonCncrChrnichHazInd:	
		:	
COID:	SBD	NonCncrActeHazInd:	
DISN:	SOUTH COAST AQMD		

32	1 of 1	S	0.11 / 556.99	1,175.58 / 0	Norton Air Force Base - US Air Force, Former Norton AFB - Basewide OU - IRP-2 landfill San Bernardino CA	CLEANUP SITES
--------------------	--------	---	---------------	--------------	---	---------------

Global ID:	DOD100360600	Latitude:	34.105
Status:	Open - Verification Monitoring	Longitude:	-117.2148
Status Date:	7/31/2009	County:	San Bernardino
Site Facility Type:	Military Cleanup Site		
Data Source:	Cleanup Sites from GeoTracker Cleanup Sites Data Download		

Cleanup Sites from GeoTracker Cleanup Sites Data Download - Facilities Detail

RB Case No:	166-71 -- 19	Stop Method:	
Local Case No:	CA4570024345	CUF Case:	NO
Begin Date:	9/1/1984	Case Worker:	PAH
File Location:	All Files are on GeoTracker or in the Local Agency Database		
Lead Agency:	SANTA ANA RWQCB (REGION 8)		
Local Agency:	US ENVIRONMENTAL PROTECTION AGENCY		
Potential COC:	Tetrachloroethylene (PCE), Trichloroethylene (TCE), Vinyl chloride, Freon, Polychlorinated biphenyls (PCBs), Lead		
Potential Media of Concern:	Aquifer used for drinking water supply, Soil, Soil Vapor		
How Discovered:			
How Discovered Description:			
Stop Description:			
CalWater Watershed Name:	Santa Ana River - Upper Santa Ana River - Bunker Hill (801.52)		
DWR GW Subbasin Name:	Upper Santa Ana Valley - San Bernardino (8-002.06)		
Disadvantaged Community:	Severely Disadvantaged Community		
CalEnviroScreen Score:	NA		
Site History:			

Installation Restoration Program (IRP) Site 2 was operated as the main landfill at Norton AFB from 1958 to 1980. It accepted general refuse, demolition debris, and industrial waste. It encompassed 35 acres in the northeastern corner of the former base. The landfill was operated as a trench and fill type landfill and received an estimated 1,000,000 cubic yards (cy) of waste. A listing of investigations and reports performed prior to site consolidation and closure: 1982) Records Search for Norton AFB; 1985) Final Phase II, Stage I Technical Report, Problem Confirmation/Quantification Study; 1987) Phase II, Stage 2 Confirmation/Quantification Report; 1989) Final Draft Stage 3 Report; 1992) Remedial Investigation Report, IRP Sites; 1993) Final Technical Memorandum, Additional Fieldwork for Landfills, IRP Sites 2 and 10; 1993) Final Remedial Investigation Report, IRP Sites Operable Unit; 1993) Landfill Gas Report; 1993) Pre-Final Basewide Records Search; 1994) Final IRP Sites 2 and 10 Landfill Investigation Report, Addendum 2 to the IRP Sites Operable Unit RI Report; 1996) Site 2 Landfill Closure Design Fieldwork Report; 1996) Final IRP Site 2, Landfill 2, Landfill Gas Migration

Map Key	Number of Records	Direction	Distance (mi/ft)	Elev/Diff (ft)	Site	DB
----------------	--------------------------	------------------	-------------------------	-----------------------	-------------	-----------

Study Investigation Technical Memorandum; 1996) Final Vapor Extraction Treatability Study; 1996) Engineering Evaluation/Cost Analysis; and 1997) Final Action Memorandum. The landfill cover design was for consolidation of three areas of existing landfill consisting of over 141,000 cy onto the existing landfill and construction of an monolithic soil cover. The cover has a 2-foot-thick soil foundation layer below a 4-foot-thick monolithic soil layer. Monolithic layer is designed to storage and evapotranspiration characteristics to minimize percolation into waste. It has a landfill gas collection, extraction, and treatment system and storm water run off control structures. The following actions were performed in implementation of the landfill closure construction: 1) Designed a landfill closure cap and landfill gas collection and destruction system and prepared engineering drawings; 2) Abandoned groundwater monitoring wells and landfill gas probes within the proposed landfill footprint; 3) Consolidated the existing landfill into a smaller footprint; 4) Backfilled the excavation areas; 5) Constructed the foundation layer and the 4-foot-thick monolithic layer cap; 6) Installed and commissioned landfill gas (LFG) collection and treatment system; 7) Constructed surface slopes and drainage channels at the tow of the cover to convey storm water from the landfill area toward the City Creek channel and the Santa Ana River; 8) Installed neutron probe access tubes and LFG perimeter monitoring probes; 9) Hydroseeded the final cover to provide erosion control; 10) Hydroseeded the backfilled excavated areas; 11) Installed perimeter fencing; 12) Documented construction quality to demonstrate compliance with the landfill closure design; and 13) Prepared a plan for operating, monitoring, and maintaining the landfill closure system. The Closure and Postclosure Plan was issued on January 29, 1998 and the final inspection of following construction was on April 23, 1999. Operations, monitoring, maintenance, and reporting has been ongoing since the completion of the landfill cover. October 2007, a Closure Plan/Post Closure Maintenance Plan (CP/P-CMP) was submitted for redevelopment of the landfill top deck. The proposal was to revise the the majority of the top cover by construct of an asphalt parking lot, and modiifying drainage controls. The CP/P-CMP was approved on January 4, 2008. In March 2010 an asphaltic concrete parking lot was completed on top of the landfill May 2017 Air Force contractor sampled groundwater to determine the presence or absence of PFAS. PFOA and PFOS were detected in groundwater sample at concentrations below USEPA Health Advisory of 70 parts per trillion.

Cleanup Sites from GeoTracker Cleanup Sites Data Download - Regulatory Activity

Action Type:	ENFORCEMENT
Date:	2021-03-15 00:00:00
Action:	Site Reopened Letter
Action Type:	RESPONSE
Date:	2021-03-15 00:00:00
Action:	Email Correspondence
Action Type:	RESPONSE
Date:	2020-12-31 00:00:00
Action:	Five Year Review Complete
Action Type:	ENFORCEMENT
Date:	2020-07-29 00:00:00
Action:	Technical Correspondence / Assistance / Other
Action Type:	RESPONSE
Date:	2020-05-21 00:00:00
Action:	Monitoring Report - Annually
Action Type:	RESPONSE
Date:	2020-01-24 00:00:00
Action:	Monitoring Report - Semi-Annually
Action Type:	RESPONSE
Date:	2019-08-28 00:00:00
Action:	Other Workplan
Action Type:	ENFORCEMENT
Date:	2019-08-26 00:00:00
Action:	Technical Correspondence / Assistance / Other
Action Type:	RESPONSE
Date:	2019-08-26 00:00:00
Action:	Other Report / Document
Action Type:	RESPONSE
Date:	2019-07-19 00:00:00
Action:	Other Report / Document
Action Type:	ENFORCEMENT
Date:	2019-07-08 00:00:00
Action:	Technical Correspondence / Assistance / Other
Action Type:	ENFORCEMENT

Map Key	Number of Records	Direction	Distance (mi/ft)	Elev/Diff (ft)	Site	DB
Date:						
Action:					2019-04-12 00:00:00 Technical Correspondence / Assistance / Other	
Action Type:					RESPONSE	
Date:					2019-01-22 00:00:00	
Action:					Correspondence	
Action Type:					RESPONSE	
Date:					2018-12-19 00:00:00	
Action:					Monitoring Report - Annually	
Action Type:					RESPONSE	
Date:					2018-06-30 00:00:00	
Action:					Report	
Action Type:					ENFORCEMENT	
Date:					2018-06-26 00:00:00	
Action:					Technical Correspondence / Assistance / Other	
Action Type:					RESPONSE	
Date:					2018-04-20 00:00:00	
Action:					Site Investigation	
Action Type:					RESPONSE	
Date:					2018-04-12 00:00:00	
Action:					Monitoring Report - Annually	
Action Type:					ENFORCEMENT	
Date:					2018-03-26 00:00:00	
Action:					Technical Correspondence / Assistance / Other	
Action Type:					RESPONSE	
Date:					2017-12-06 00:00:00	
Action:					Monitoring Report - Semi-Annually	
Action Type:					RESPONSE	
Date:					2017-10-25 00:00:00	
Action:					Correspondence	
Action Type:					ENFORCEMENT	
Date:					2017-10-17 00:00:00	
Action:					Technical Correspondence / Assistance / Other	
Action Type:					ENFORCEMENT	
Date:					2017-10-11 00:00:00	
Action:					Technical Correspondence / Assistance / Other	
Action Type:					RESPONSE	
Date:					2017-10-05 00:00:00	
Action:					Email Correspondence	
Action Type:					RESPONSE	
Date:					2017-10-04 00:00:00	
Action:					Verbal Communication	
Action Type:					ENFORCEMENT	
Date:					2017-10-02 00:00:00	
Action:					Technical Correspondence / Assistance / Other	
Action Type:					RESPONSE	
Date:					2017-07-24 00:00:00	
Action:					Monitoring Report - Semi-Annually	
Action Type:					RESPONSE	
Date:					2017-03-28 00:00:00	
Action:					Other Report / Document	
Action Type:					RESPONSE	
Date:					2017-03-10 00:00:00	

Map Key	Number of Records	Direction	Distance (mi/ft)	Elev/Diff (ft)	Site	DB
Action:					Other Report / Document	
Action Type:					ENFORCEMENT	
Date:					2016-12-21 00:00:00	
Action:					Technical Correspondence / Assistance / Other	
Action Type:					RESPONSE	
Date:					2016-06-24 00:00:00	
Action:					Monitoring Report - Semi-Annually	
Action Type:					ENFORCEMENT	
Date:					2015-10-13 00:00:00	
Action:					Technical Correspondence / Assistance / Other	
Action Type:					ENFORCEMENT	
Date:					2015-09-30 00:00:00	
Action:					Technical Correspondence / Assistance / Other	
Action Type:					ENFORCEMENT	
Date:					2015-09-10 00:00:00	
Action:					Technical Correspondence / Assistance / Other	
Action Type:					ENFORCEMENT	
Date:					2015-07-22 00:00:00	
Action:					Technical Correspondence / Assistance / Other	
Action Type:					RESPONSE	
Date:					2015-07-06 00:00:00	
Action:					Correspondence	
Action Type:					ENFORCEMENT	
Date:					2014-07-01 00:00:00	
Action:					Technical Correspondence / Assistance / Other	
Action Type:					RESPONSE	
Date:					2014-05-22 00:00:00	
Action:					Operation and Maintenance Plan/Monitoring Report	
Action Type:					RESPONSE	
Date:					2013-09-05 00:00:00	
Action:					Monitoring Report - Semi-Annually	
Action Type:					ENFORCEMENT	
Date:					2013-05-07 00:00:00	
Action:					Technical Correspondence / Assistance / Other	
Action Type:					ENFORCEMENT	
Date:					2012-03-13 00:00:00	
Action:					Technical Correspondence / Assistance / Other	
Action Type:					RESPONSE	
Date:					2012-02-29 00:00:00	
Action:					Monitoring Report - Annually	
Action Type:					RESPONSE	
Date:					2012-02-01 00:00:00	
Action:					Monitoring Report - Annually	
Action Type:					ENFORCEMENT	
Date:					2011-04-12 00:00:00	
Action:					Technical Correspondence / Assistance / Other	
Action Type:					RESPONSE	
Date:					2011-03-08 00:00:00	
Action:					Monitoring Report - Annually	
Action Type:					RESPONSE	
Date:					2010-03-29 00:00:00	
Action:					Monitoring Report - Annually	

Map Key	Number of Records	Direction	Distance (mi/ft)	Elev/Diff (ft)	Site	DB
Action Type:						
Date:						
Action:						
Action Type:						
Date:						
Action:						
Action Type:						
Date:						
Action:						
Action Type:						
Date:						
Action:						
Action Type:						
Date:						
Action:						
Action Type:						
Date:						
Action:						
Action Type:						
Date:						
Action:						
Action Type:						
Date:						
Action:						
Action Type:						
Date:						
Action:						
Action Type:						
Date:						
Action:						
Action Type:						
Date:						
Action:						
Action Type:						
Date:						
Action:						
Action Type:						
Date:						
Action:						

Map Key	Number of Records	Direction	Distance (mi/ft)	Elev/Diff (ft)	Site	DB
Action Type:		ENFORCEMENT				
Date:		2000-05-08 00:00:00				
Action:		Technical Correspondence / Assistance / Other				
Action Type:		ENFORCEMENT				
Date:		2000-02-23 00:00:00				
Action:		Technical Correspondence / Assistance / Other				
Action Type:		ENFORCEMENT				
Date:		1999-10-06 00:00:00				
Action:		Technical Correspondence / Assistance / Other				
Action Type:		ENFORCEMENT				
Date:		1999-10-05 00:00:00				
Action:		Technical Correspondence / Assistance / Other				
Action Type:		ENFORCEMENT				
Date:		1999-10-01 00:00:00				
Action:		Technical Correspondence / Assistance / Other				
Action Type:		ENFORCEMENT				
Date:		1999-09-17 00:00:00				
Action:		Technical Correspondence / Assistance / Other				
Action Type:		ENFORCEMENT				
Date:		1999-06-21 00:00:00				
Action:		Technical Correspondence / Assistance / Other				
Action Type:		ENFORCEMENT				
Date:		1999-03-29 00:00:00				
Action:		Technical Correspondence / Assistance / Other				
Action Type:		ENFORCEMENT				
Date:		1999-02-22 00:00:00				
Action:		Technical Correspondence / Assistance / Other				
Action Type:		REMEDIATION				
Date:		1998-08-20 00:00:00				
Action:		Other (Use Description Field)				
Action Type:		REMEDIATION				
Date:		1998-05-27 00:00:00				
Action:		Other (Use Description Field)				
Action Type:		REMEDIATION				
Date:		1998-05-18 00:00:00				
Action:		Other (Use Description Field)				
Action Type:		ENFORCEMENT				
Date:		1998-04-17 00:00:00				
Action:		Technical Correspondence / Assistance / Other				
Action Type:		ENFORCEMENT				
Date:		1998-03-09 00:00:00				
Action:		Technical Correspondence / Assistance / Other				
Action Type:		Other				
Date:		1965-01-02 00:00:00				
Action:		Leak Reported				

Cleanup Sites from GeoTracker Cleanup Sites Data Download - Status History

Status: Open - Verification Monitoring
Status Date: 2009-07-31 00:00:00

Status: Open - Remediation
Status Date: 2008-04-01 00:00:00

Map Key	Number of Records	Direction	Distance (mi/ft)	Elev/Diff (ft)	Site	DB
Status:					Open - Site Assessment	
Status Date:					1999-04-23 00:00:00	
Status:					Open - Verification Monitoring	
Status Date:					1999-04-23 00:00:00	
Status:					Open - Verification Monitoring	
Status Date:					1999-01-02 00:00:00	
Status:					Open - Verification Monitoring	
Status Date:					1998-12-18 00:00:00	
Status:					Open - Remediation	
Status Date:					1998-08-20 00:00:00	
Status:					Open - Remediation	
Status Date:					1998-05-27 00:00:00	
Status:					Open - Remediation	
Status Date:					1998-05-18 00:00:00	
Status:					Open - Site Assessment	
Status Date:					1984-09-01 00:00:00	
Status:					Open - Case Begin Date	
Status Date:					1984-09-01 00:00:00	

Cleanup Sites from GeoTracker Cleanup Sites Data Download - Regulatory Contacts

Contact Type: Regional Board Caseworker
Contact Name: PATRICIA HANNON
Phone No:
Organization Name: SANTA ANA RWQCB (REGION 8)
Email: patricia.hannon@waterboards.ca.gov
Address: 3737 MAIN STREET, SUITE 500
City: RIVERSIDE

Cleanup Program Sites from GeoTracker Search - Regulatory Profile (as of May 29, 2021)

Project Status:
Cuf Claim No:
CUF Priority Assign:
CUF Amount Paid:
Composting Method:
File Location: ALL FILES ARE ON GEOTRACKER OR IN THE LOCAL AGENCY DATABASE
User Defined Beneficial Use:
Designated Beneficial Use: MUN, AGR, IND, PROC, 8 - Note: Also incl part of 801.53, 801.54, 801.57 - Note: Also incl part of 801.53, 801.54, 801.57, 801.58.
Designated Beneficial Use Desc: Municipal and Domestic Supply, Agricultural Supply, Industrial Service Supply, Industrial Process Supply, 8 - Note: Also incl part of 801.53, 801.54, 801.57 - Note: Also incl part of 801.53, 801.54, 801.57, 801.58.
Project Oversight Agencies:
Report Link: https://geotracker.waterboards.ca.gov/profile_report?global_id=DOD100360600
Cleanup Status Detail: OPEN - VERIFICATION MONITORING AS OF 7/31/2009
Potential COC: FREON, LEAD, POLYCHLORINATED BIPHENYLS (PCBS), TETRACHLOROETHYLENE (PCE), TRICHLOROETHYLENE (TCE), VINYL CHLORIDE
Potential Media of Concern: AQUIFER USED FOR DRINKING WATER SUPPLY, SOIL, SOIL VAPOR
Groundwater Monitoring Frequen:
DWR GW Sub Basin: Upper Santa Ana Valley - San Bernardino (8-002.06)
CalWater Watershed Name: Santa Ana River - Upper Santa Ana River - Bunker Hill (801.52)
Post Closure Site Management:
Future Land Use:
Cleanup Oversight Agencies: DEPARTMENT OF TOXIC SUBSTANCES CONTROL (LEAD) - CASE #: CA4570024345
SANTA ANA RWQCB (REGION 8) (LEAD) - CASE #: 166-71 -- 19
CASEWORKER: PATRICIA HANNON
US ENVIRONMENTAL PROTECTION AGENCY - CASE #: 400108 -- 19
Cleanup History Link: https://geotracker.waterboards.ca.gov/profile_report_include?global_id=DOD100360600&tabname=regulatoryhistory
Site History:

<i>Map Key</i>	<i>Number of Records</i>	<i>Direction</i>	<i>Distance (mi/ft)</i>	<i>Elev/Diff (ft)</i>	<i>Site</i>	<i>DB</i>
----------------	--------------------------	------------------	-------------------------	-----------------------	-------------	-----------

Installation Restoration Program (IRP) Site 2 was operated as the main landfill at Norton AFB from 1958 to 1980. It accepted general refuse, demolition debris, and industrial waste. It encompassed 35 acres in the northeastern corner of the former base. The landfill was operated as a trench and fill type landfill and received an estimated 1,000,000 cubic yards (cy) of waste.

A listing of investigations and reports performed prior to site consolidation and closure: 1982) Records Search for Norton AFB; 1985) Final Phase II, Stage I Technical Report, Problem Confirmation/Quantification Study; 1987) Phase II, Stage 2 Confirmation/Quantification Report; 1989) Final Draft Stage 3 Report;

1992) Remedial Investigation Report, IRP Sites; 1993) Final Technical Memorandum, Additional Fieldwork for Landfills, IRP Sites 2 and 10; 1993) Final Remedial Investigation Report, IRP Sites Operable Unit; 1993) Landfill Gas Report; 1993) Pre-Final Basewide Records Search; 1994) Final IRP Sites 2 and 10 Landfill Investigation Report, Addendum 2 to the IRP Sites Operable Unit RI Report; 1996) Site 2 Landfill Closure Design Fieldwork Report; 1996) Final IRP Site 2, Landfill 2, Landfill Gas Migration Study Investigation Technical Memorandum; 1996) Final Vapor Extraction Treatability Study; 1996) Engineering Evaluation/Cost Analysis; and 1997) Final Action Memorandum.

The landfill cover design was for consolidation of three areas of existing landfill consisting of over 141,000 cy onto the existing landfill and construction of an monolithic soil cover. The cover has a 2-foot-thick soil foundation layer below a 4-foot-thick monolithic soil layer. Monolithic layer is designed to storage and evapotranspiration characteristics to minimize percolation into waste. It has a landfill gas collection, extraction, and treatment system and storm water run off control structures.

The following actions were performed in implementation of the landfill closure construction: 1) Designed a landfill closure cap and landfill gas collection and destruction system and prepared engineering drawings; 2) Abandoned groundwater monitoring wells and landfill gas probes within the proposed landfill footprint; 3) Consolidated the existing landfill into a smaller footprint; 4) Backfilled the excavation areas; 5) Constructed the foundation layer and the 4-foot-thick monolithic layer cap; 6) Installed and commissioned landfill gas (LFG) collection and treatment system; 7) Constructed surface slopes and drainage channels at the tow of the cover to convey storm water from the landfill area toward the City Creek channel and the Santa Ana River; 8) Installed neutron probe access tubes and LFG perimeter monitoring probes; 9) Hydroseeded the final cover to provide erosion control; 10) Hydroseeded the backfilled excavated areas; 11) Installed perimeter fencing; 12) Documented construction quality to demonstrate compliance with the landfill closure design; and 13) Prepared a plan for operating, monitoring, and maintaining the landfill closure system.

The Closure and Postclosure Plan was issued on January 29, 1998 and the final inspection of following construction was on April 23, 1999.

Operations, monitoring, maintenance, and reporting has been ongoing since the completion of the landfill cover.

October 2007, a Closure Plan/Post Closure Maintenance Plan (CP/P-CMP) was submitted for redevelopment of the landfill top deck. The proposal was to revise the the majority of the top cover by construct of an asphalt parking lot, and modiifying drainage controls. The CP/P-CMP was approved on January 4, 2008.

In March 2010 an asphaltic concrete parking lot was completed on top of the landfill

May 2017 Air Force contractor sampled groundwater to determine the presence or absence of PFAS. PFOA and PFOS were detected in groundwater sample at concentrations below USEPA Health Advisory of 70 parts per trillion.

Sites from GeoTracker Search - Cleanup Action Report (as of May 29, 2021)

Action Type:	OTHER (USE DESCRIPTION FIELD)	Begin Date:	8/20/1998
Phase:		End Date:	12/18/1998
Description:	final cover installation		
Contaminant Mass Removed:			
Action Type:	OTHER (USE DESCRIPTION FIELD)	Begin Date:	5/27/1998
Phase:	Soil	End Date:	8/28/1998
Description:	waste consolidation/excavation		
Contaminant Mass Removed:			
Action Type:	OTHER (USE DESCRIPTION FIELD)	Begin Date:	5/18/1998
Phase:		End Date:	8/13/1998
Description:	Landfill Gas Collection System		
Contaminant Mass Removed:			

Sites from GeoTracker Search - Regulatory Activities (as of May 29, 2021)

Action Type:	Response Requested - Other
Action Date:	
Received Issue Date:	8/20/2018
Action:	Other Report / Document
Doc Link:	https://geotracker.waterboards.ca.gov/view_documents_all?global_id=DOD100360600&doc_id=6177445
Title Description Comments:	

Final Site Inspection Report for Aqueous Film Forming Foam (AFFF) Areas

Action Type:	Response Requested - Other
Action Date:	
Received Issue Date:	3/1/2014
Action:	Other Report / Document
Doc Link:	https://geotracker.waterboards.ca.gov/view_documents_all?global_id=DOD100360600&doc_id=6094192

Map Key	Number of Records	Direction	Distance (mi/ft)	Elev/Diff (ft)	Site	DB
----------------	--------------------------	------------------	-------------------------	-----------------------	-------------	-----------

Title Description Comments:

Annual LUCs Inspection Reports from Inland Valley Development Agency San Bernardino International Airport

Action Type: Response Requested - Reports
Action Date:
Received Issue Date: 10/11/2005
Action: Record of Decision
Doc Link: https://geotracker.waterboards.ca.gov/view_documents_all?global_id=DOD100360600&doc_id=6104566
Title Description Comments:

Basewide Record of Decision, September 2005

Action Type: Response Requested - Reports
Action Date:
Received Issue Date: 3/25/2015
Action: Monitoring Report - Annually
Doc Link: https://geotracker.waterboards.ca.gov/view_documents_all?global_id=DOD100360600&doc_id=6104553
Title Description Comments:

Operation, Maintenance, and Monitoring 2014 Annual Report

Action Type: Response Requested - Workplans
Action Date:
Received Issue Date: 4/14/2015
Action: Other Workplan
Doc Link: https://geotracker.waterboards.ca.gov/view_documents_all?global_id=DOD100360600&doc_id=6100870
Title Description Comments:

final Abbreviated Five-Year Review Work Plan, dated April 13, 2015

Action Type: Response Requested - Reports
Action Date:
Received Issue Date: 3/5/2014
Action: Monitoring Report - Annually
Doc Link: https://geotracker.waterboards.ca.gov/view_documents_all?global_id=DOD100360600&doc_id=6094347
Title Description Comments:

OPERATIONS, MAINTENANCE, AND MONITORING, 2013 ANNUAL REPORT

Action Type: Response Requested - Other
Action Date:
Received Issue Date: 7/1/2014
Action: Other Report / Document
Doc Link: https://geotracker.waterboards.ca.gov/view_documents_all?global_id=DOD100360600&doc_id=6094363
Title Description Comments:

Annual BCT Meeting minutes for the March 20 2014 meeting

Action Type: Response Requested - Reports
Action Date:
Received Issue Date: 8/14/2014
Action: Monitoring Report - Semi-Annually
Doc Link: https://geotracker.waterboards.ca.gov/view_documents_all?global_id=DOD100360600&doc_id=6098472
Title Description Comments:

Tech Memo: 2014 SemiAnnual Operations, Maintenance and Monitoring at former Norton AFB

Action Type: Response Requested - Reports
Action Date:
Received Issue Date: 4/24/2017
Action: Operation and Maintenance Plan/Monitoring Report
Doc Link: https://geotracker.waterboards.ca.gov/view_documents_all?global_id=DOD100360600&doc_id=6153263

Map Key	Number of Records	Direction	Distance (mi/ft)	Elev/Diff (ft)	Site	DB
----------------	--------------------------	------------------	-------------------------	-----------------------	-------------	-----------

Title Description Comments:

Operations Maintenance and Monitoring, 2016 Annual Report, Sites: CBA, 17, NBA & 2)

Action Type: Response Requested - Other

Action Date:

Received Issue Date:

Action: Unknown

Doc Link:

Title Description Comments:

Action Type: Response Requested - Reports

Action Date:

Received Issue Date: 9/24/2015

Action: Monitoring Report - Semi-Annually

Doc Link: https://geotracker.waterboards.ca.gov/view_documents_all?global_id=DOD100360600&doc_id=6108475

Title Description Comments:

2015 Semiannual Operation, Maintenance and Monitoring Tech Memo.

Action Type: Response Requested - Reports

Action Date:

Received Issue Date: 9/29/2015

Action: Five Year Review Complete

Doc Link: https://geotracker.waterboards.ca.gov/view_documents_all?global_id=DOD100360600&doc_id=6107214

Title Description Comments:

final Fourth Five-Year Review report, dated September 25, 2015

Action Type: Response Requested - Other

Action Date:

Received Issue Date: 9/16/2015

Action: Verbal Communication

Doc Link: https://geotracker.waterboards.ca.gov/view_documents_all?global_id=DOD100360600&doc_id=6107057

Title Description Comments:

May 2015 BCT meeting minutes

Action Type: Response Requested - Reports

Action Date:

Received Issue Date: 2/25/2016

Action: Monitoring Report - Annually

Doc Link: https://geotracker.waterboards.ca.gov/view_documents_all?global_id=DOD100360600&doc_id=6112530

Title Description Comments:

Operations, Maintenance and Monitoring 2015 Annual Report, Sites 2, Northeast Base Area, Central Base Area, and 17

Action Type: Response Requested - Reports

Action Date:

Received Issue Date: 6/24/2016

Action: Monitoring Report - Semi-Annually

Doc Link: https://geotracker.waterboards.ca.gov/view_documents_all?global_id=DOD100360600&doc_id=6123813

Title Description Comments:

2016 Seminnual Groundwater Operations, Maintenance, and Monitoring

Action Type: Response Requested - Workplans

Action Date:

Received Issue Date: 3/6/2017

Action: Other Workplan

Doc Link: https://geotracker.waterboards.ca.gov/view_documents_all?global_id=DOD100360600&doc_id=6160101

Title Description Comments:

Map Key	Number of Records	Direction	Distance (mi/ft)	Elev/Diff (ft)	Site	DB
---------	-------------------	-----------	------------------	----------------	------	----

Final INSTALLATION-SPECIFIC UNIFORM FEDERAL POLICY—QUALITY ASSURANCE PROJECT PLAN ADDENDUM FOR SITE INSPECTION OF POTENTIAL PERFLUORINATED COMPOUND (PFC) RELEASE AREAS and final Quality Program Plan for Site Inspection of Potential Perfluorinated Compound Release Areas at Multiple BRAC Installations

Action Type: Response Requested - Workplans
Action Date:
Received Issue Date: 11/17/2016
Action: Other Workplan
Doc Link:
Title Description Comments:

DRAFT INSTALLATION-SPECIFIC UNIFORM FEDERAL POLICY—QUALITY ASSURANCE PROJECT PLAN ADDENDUM FOR SITE INSPECTION OF POTENTIAL PERFLUORINATED COMPOUND (PFC) RELEASE AREAS and final Quality Program Plan for Site Inspection of Potential Perfluorinated Compound Release Areas at Multiple BRAC Installations (see final Copy March 6, 2017)

Action Type: Other Regulatory Actions
Action Date: 3/15/2021
Received Issue Date: 3/15/2021
Action: Site Reopened Letter
Doc Link: https://geotracker.waterboards.ca.gov/view_documents?global_id=DOD100360600&enforcement_id=6460189&temptable=ENFORCEMENT
Title Description Comments:

Request for copy of report on repair of the eroded area on the south side of the cap.

Action Type: Response Requested - Other
Action Date: 3/15/2021
Received Issue Date: 3/15/2021
Action: Email Correspondence
Doc Link: https://geotracker.waterboards.ca.gov/view_documents_all?global_id=DOD100360600&doc_id=6045828
Title Description Comments:

Email from Air Force regarding update on the SBIAA LANDFILL PARKING STORAGE FACILITY at Site 2

Action Type: Response Requested - Reports
Action Date: 12/31/2020
Received Issue Date: 12/31/2020
Action: Five Year Review Complete
Doc Link: https://geotracker.waterboards.ca.gov/view_documents_all?global_id=DOD100360600&doc_id=6223226
Title Description Comments:

final Fifth Five-Year Review Report

Action Type: Other Regulatory Actions
Action Date: 7/29/2020
Received Issue Date: 7/29/2020
Action: Technical Correspondence / Assistance / Other
Doc Link: https://geotracker.waterboards.ca.gov/view_documents?global_id=DOD100360600&enforcement_id=6443613&temptable=ENFORCEMENT
Title Description Comments:

Response to the draft Five-Year Review Report, Central Base Area Operable Unit (OU), Site Component 1 Groundwater, and Basewide OU Sites 2, 5, 17, 19, Small Arms Range, AOC 4, and AOC 33 during the review period of January 1, 2015 to December 31, 2019.

Action Type: Response Requested - Reports
Action Date: 5/21/2020
Received Issue Date: 5/21/2020
Action: Monitoring Report - Annually
Doc Link: https://geotracker.waterboards.ca.gov/view_documents_all?global_id=DOD100360600&doc_id=6024207
Title Description Comments:

Final Site 2 Landfill Operations, Maintenance, and Monitoring 2019 Annual Report

Action Type: Response Requested - Reports

Map Key	Number of Records	Direction	Distance (mi/ft)	Elev/Diff (ft)	Site	DB
Action Date:		1/24/2020				
Received Issue Date:		1/24/2020				
Action:		Monitoring Report - Semi-Annually				
Doc Link:		https://geotracker.waterboards.ca.gov/view_documents_all?global_id=DOD100360600&doc_id=6015480				
Title Description Comments:		Semi-Annual Inspection Report, IRP Site 2 landfill, asphalt cap by San Bernardino International Airport (July-Dec. 2019)				
Action Type:		Response Requested - Workplans				
Action Date:		8/28/2019				
Received Issue Date:		8/28/2019				
Action:		Other Workplan				
Doc Link:		https://geotracker.waterboards.ca.gov/view_documents_all?global_id=DOD100360600&doc_id=6002959				
Title Description Comments:		final Pavement Repair Designs, site 2, July 15, 2019 from San Bernardino International Airport Authority				
Action Type:		Response Requested - Other				
Action Date:		8/26/2019				
Received Issue Date:		8/26/2019				
Action:		Other Report / Document				
Doc Link:		https://geotracker.waterboards.ca.gov/view_documents_all?global_id=DOD100360600&doc_id=6002619				
Title Description Comments:		monthly Landfill Inspection forms Jan-June 2019				
Action Type:		Other Regulatory Actions				
Action Date:		8/26/2019				
Received Issue Date:		8/26/2019				
Action:		Technical Correspondence / Assistance / Other				
Doc Link:		https://geotracker.waterboards.ca.gov/view_documents?global_id=DOD100360600&enforcement_id=6413107&temptable=ENFORCEMENT				
Title Description Comments:		Sent email to San Bernardino International Airport Authority requesting a final copy the plans to repair the Landfill				
Action Type:		Response Requested - Other				
Action Date:		7/19/2019				
Received Issue Date:		7/19/2019				
Action:		Other Report / Document				
Doc Link:		https://geotracker.waterboards.ca.gov/view_documents_all?global_id=DOD100360600&doc_id=6002270				
Title Description Comments:		email from Air Force -- Semiannual Inspection report by SBIA settlement issues				
Action Type:		Other Regulatory Actions				
Action Date:		7/8/2019				
Received Issue Date:		7/8/2019				
Action:		Technical Correspondence / Assistance / Other				
Doc Link:		https://geotracker.waterboards.ca.gov/view_documents?global_id=DOD100360600&enforcement_id=6412637&temptable=ENFORCEMENT				
Title Description Comments:		Response to San Bernardino International Airport Authority 50% design drawings to repair erosion on south west side of landfill				
Action Type:		Other Regulatory Actions				
Action Date:		4/12/2019				
Received Issue Date:		4/12/2019				
Action:		Technical Correspondence / Assistance / Other				
Doc Link:		https://geotracker.waterboards.ca.gov/view_documents?global_id=DOD100360600&enforcement_id=6399187&temptable=ENFORCEMENT				
Title Description Comments:		no comments on the draft IRP 2 Landfill Operation, Maintenance, and Monitoring 2018 Annual Report, dated March 2019				

Map Key	Number of Records	Direction	Distance (mi/ft)	Elev/Diff (ft)	Site	DB
Action Type:		Response Requested - Other				
Action Date:		1/22/2019				
Received Issue Date:		1/22/2019				
Action:		Correspondence				
Doc Link:		https://geotracker.waterboards.ca.gov/view_documents_all?global_id=DOD100360600&doc_id=5983184				
Title Description Comments:		Email from Air Force reporting erosion/settlement on south side of the landfill				
Action Type:		Response Requested - Reports				
Action Date:		12/19/2018				
Received Issue Date:		12/19/2018				
Action:		Monitoring Report - Annually				
Doc Link:		https://geotracker.waterboards.ca.gov/view_documents_all?global_id=DOD100360600&doc_id=5981038				
Title Description Comments:		LF-2 Semi-Annual Inspection Report for the latter half of 2018				
Action Type:		Response Requested - JEP Activity				
Action Date:		6/30/2018				
Received Issue Date:		4/20/2018				
Action:		Report				
Doc Link:						
Title Description Comments:		Perfluorinated Compounds (PFC) Investigation - Additional Investigation - Report -- (7/16 - 6/18) - draft SI work plan received November 11/17/2016, Draft Report dated 4/2018				
Action Type:		Other Regulatory Actions				
Action Date:		6/26/2018				
Received Issue Date:		6/26/2018				
Action:		Technical Correspondence / Assistance / Other				
Doc Link:		https://geotracker.waterboards.ca.gov/view_documents?global_id=DOD100360600&enforcement_id=6362614&temptable=ENFORCEMENT				
Title Description Comments:		RESPONSE TO DRAFT SITE INSPECTION REPORT AQUEOUS FILM FORMING				
Action Type:		Response Requested - Reports				
Action Date:		4/20/2018				
Received Issue Date:		4/20/2018				
Action:		Site Investigation				
Doc Link:		https://geotracker.waterboards.ca.gov/view_documents_all?global_id=DOD100360600&doc_id=6172984				
Title Description Comments:		Draft Site Inspection Report aqueous film forming foam AFFF Areas.				
Action Type:		Response Requested - Reports				
Action Date:		4/12/2018				
Received Issue Date:		4/12/2018				
Action:		Monitoring Report - Annually				
Doc Link:		https://geotracker.waterboards.ca.gov/view_documents_all?global_id=DOD100360600&doc_id=6168989				
Title Description Comments:		final Operations, Maintenance, and Monitoring 2017 Annual Report				
Action Type:		Other Regulatory Actions				
Action Date:		3/26/2018				
Received Issue Date:		3/26/2018				
Action:		Technical Correspondence / Assistance / Other				
Doc Link:		https://geotracker.waterboards.ca.gov/view_documents?global_id=DOD100360600&enforcement_id=6352444&temptable=ENFORCEMENT				
Title Description Comments:						

Map Key	Number of Records	Direction	Distance (mi/ft)	Elev/Diff (ft)	Site	DB
----------------	--------------------------	------------------	-------------------------	-----------------------	-------------	-----------

RESPONSE TO DRAFT OPERATIONS, MAINTENANCE, AND MONITORING, 2017 ANNUAL REPORT

Action Type: Response Requested - Reports
Action Date: 12/6/2017
Received Issue Date: 12/6/2017
Action: Monitoring Report - Semi-Annually
Doc Link: https://geotracker.waterboards.ca.gov/view_documents_all?global_id=DOD100360600&doc_id=5949758
Title Description Comments:

Semi-Annual Inspection Report, IRP Site 2 Landfill asphalt cap by San Bernardino International Airport

Action Type: Response Requested - Other
Action Date: 10/25/2017
Received Issue Date: 10/25/2017
Action: Correspondence
Doc Link: https://geotracker.waterboards.ca.gov/view_documents_all?global_id=DOD100360600&doc_id=6160064
Title Description Comments:

Change to Air Force Remedial Project Manager

Action Type: Other Regulatory Actions
Action Date: 10/17/2017
Received Issue Date: 10/17/2017
Action: Technical Correspondence / Assistance / Other
Doc Link: https://geotracker.waterboards.ca.gov/view_documents?global_id=DOD100360600&enforcement_id=6339036&temptable=ENFORCEMENT
Title Description Comments:

Concurred with proposed process to repair asphaltic concrete cap

Action Type: Other Regulatory Actions
Action Date: 10/11/2017
Received Issue Date: 10/11/2017
Action: Technical Correspondence / Assistance / Other
Doc Link: https://geotracker.waterboards.ca.gov/view_documents?global_id=DOD100360600&enforcement_id=6338683&temptable=ENFORCEMENT
Title Description Comments:

Response to Air Force and San Bernardino International Airport Authority (SBIAA) notice of intent to repair small depressions in the asphalt surface at Site 2 Landfill

Action Type: Response Requested - Other
Action Date: 10/5/2017
Received Issue Date: 10/5/2017
Action: Email Correspondence
Doc Link: https://geotracker.waterboards.ca.gov/view_documents_all?global_id=DOD100360600&doc_id=5945443
Title Description Comments:

Site 2 Landfill Cap Repair Project

Action Type: Response Requested - Other
Action Date: 10/4/2017
Received Issue Date: 10/4/2017
Action: Verbal Communication
Doc Link: https://geotracker.waterboards.ca.gov/view_documents_all?global_id=DOD100360600&doc_id=6159082
Title Description Comments:

final Meeting Summary for the July 11, 2017 conference call

Action Type: Other Regulatory Actions
Action Date: 10/2/2017
Received Issue Date: 10/2/2017
Action: Technical Correspondence / Assistance / Other

Map Key	Number of Records	Direction	Distance (mi/ft)	Elev/Diff (ft)	Site	DB
Doc Link:					https://geotracker.waterboards.ca.gov/view_documents?global_id=DOD100360600&enforcement_id=6337776&temptable=ENFORCEMENT	
Title Description Comments:	No comments on the draft July 2017 BCT Conference Call Summary					
Action Type:		Response Requested - Reports				
Action Date:		7/24/2017				
Received Issue Date:		7/24/2017				
Action:		Monitoring Report - Semi-Annually				
Doc Link:		https://geotracker.waterboards.ca.gov/view_documents_all?global_id=DOD100360600&doc_id=6154773				
Title Description Comments:	2017 Semiannual Groundwater Operations, Maintenance, and Monitoring Technical					
Action Type:		Response Requested - Other				
Action Date:		3/28/2017				
Received Issue Date:		3/28/2017				
Action:		Other Report / Document				
Doc Link:		https://geotracker.waterboards.ca.gov/view_documents_all?global_id=DOD100360600&doc_id=5916209				
Title Description Comments:	San Bernardino County Inspection report, permit PR0018161, landfill Site 2					
Action Type:		Response Requested - Other				
Action Date:		3/10/2017				
Received Issue Date:		3/10/2017				
Action:		Other Report / Document				
Doc Link:		https://geotracker.waterboards.ca.gov/view_documents_all?global_id=DOD100360600&doc_id=5914759				
Title Description Comments:	Inspection Report for Norton AFB, Site 2 Landfill					
Action Type:		Other Regulatory Actions				
Action Date:		12/21/2016				
Received Issue Date:		12/21/2016				
Action:		Technical Correspondence / Assistance / Other				
Doc Link:		https://geotracker.waterboards.ca.gov/view_documents?global_id=DOD100360600&enforcement_id=6306755&temptable=ENFORCEMENT				
Title Description Comments:	RESPONSE TO DRAFT INSTALLATION-SPECIFIC UNIFORM FEDERAL POLICY-QUALITY ASSURANCE PROJECT PLAN ADDENDUM FOR SITE INSPECTION OF POTENTIAL PERFLUORINATED COMPOUND (PFC) RELEASE AREAS					
Action Type:		Response Requested - Reports				
Action Date:		6/24/2016				
Received Issue Date:		6/24/2016				
Action:		Monitoring Report - Semi-Annually				
Doc Link:		https://geotracker.waterboards.ca.gov/view_documents_all?global_id=DOD100360600&doc_id=5893247				
Title Description Comments:	2016 Semiannual Groundwater Operations, Maintenance, and Monitoring Technical Memorandum					
Action Type:		Other Regulatory Actions				
Action Date:		10/13/2015				
Received Issue Date:		10/13/2015				
Action:		Technical Correspondence / Assistance / Other				
Doc Link:		https://geotracker.waterboards.ca.gov/view_documents?global_id=DOD100360600&enforcement_id=6284207&temptable=ENFORCEMENT				
Title Description Comments:	Final Perfluorinated Compounds Preliminary Assessment					
Action Type:		Other Regulatory Actions				

Map Key	Number of Records	Direction	Distance (mi/ft)	Elev/Diff (ft)	Site	DB
Action Date:		9/30/2015				
Received Issue Date:		9/30/2015				
Action:		Technical Correspondence / Assistance / Other				
Doc Link:		https://geotracker.waterboards.ca.gov/view_documents?global_id=DOD100360600&enforcement_id=6262756&temptable=ENFORCEMENT				
Title Description Comments:						
Concurrence with final Fourth Five-Year Review Report						
Action Type:		Other Regulatory Actions				
Action Date:		9/10/2015				
Received Issue Date:		9/10/2015				
Action:		Technical Correspondence / Assistance / Other				
Doc Link:		https://geotracker.waterboards.ca.gov/view_documents?global_id=DOD100360600&enforcement_id=6260081&temptable=ENFORCEMENT				
Title Description Comments:						
RESPONSE TO DRAFT FOURTH FIVE-YEAR REVIEW REPORT						
Action Type:		Other Regulatory Actions				
Action Date:		7/22/2015				
Received Issue Date:		7/22/2015				
Action:		Technical Correspondence / Assistance / Other				
Doc Link:		https://geotracker.waterboards.ca.gov/view_documents?global_id=DOD100360600&enforcement_id=6253812&temptable=ENFORCEMENT				
Title Description Comments:						
RESPONSE TO DRAFT PERFLUORINATED COMPOUNDS PRELIMINARYASSESSMENT						
Action Type:		Response Requested - Other				
Action Date:		7/6/2015				
Received Issue Date:		7/6/2015				
Action:		Correspondence				
Doc Link:		https://geotracker.waterboards.ca.gov/view_documents_all?global_id=DOD100360600&doc_id=5849078				
Title Description Comments:						
San Bernardino Co. Closed Disposal Site Inspection Report for Site 2						
Action Type:		Other Regulatory Actions				
Action Date:		7/1/2014				
Received Issue Date:		7/1/2014				
Action:		Technical Correspondence / Assistance / Other				
Doc Link:		https://geotracker.waterboards.ca.gov/view_documents?global_id=DOD100360600&enforcement_id=6210686&temptable=ENFORCEMENT				
Title Description Comments:						
Response to OPERATIONS, MAINTENANCE, AND MONITORING, 2013 ANNUAL REPORT						
Action Type:		Response Requested - Reports				
Action Date:		5/22/2014				
Received Issue Date:		5/22/2014				
Action:		Operation and Maintenance Plan/Monitoring Report				
Doc Link:		https://geotracker.waterboards.ca.gov/view_documents_all?global_id=DOD100360600&doc_id=5813522				
Title Description Comments:						
IRP Site 2 Landfill Closure/Post-Closure Maintenance Plan Addendum 2 - The Addendum documents previously approved changes to the landfill gas collection and control system and recommends a reduction in landfill gas monitoring from semiannually to annually. Sampling will take place in the months of June or July whe daytime temperature are higher.						
Action Type:		Response Requested - Reports				
Action Date:		9/5/2013				
Received Issue Date:		9/5/2013				
Action:		Monitoring Report - Semi-Annually				
Doc Link:		https://geotracker.waterboards.ca.gov/view_documents_all?global_id=DOD100360600&doc_id=6090830				
Title Description Comments:						

Map Key	Number of Records	Direction	Distance (mi/ft)	Elev/Diff (ft)	Site	DB
----------------	--------------------------	------------------	-------------------------	-----------------------	-------------	-----------

Operations, Maintenance, and Monitoring - 2013 Semiannual Report

Action Type: Other Regulatory Actions
Action Date: 5/7/2013
Received Issue Date: 5/7/2013
Action: Technical Correspondence / Assistance / Other
Doc Link: https://geotracker.waterboards.ca.gov/view_documents?global_id=DOD100360600&enforcement_id=6158617&temptable=ENFORCEMENT
Title Description Comments:

Change in RPM

Action Type: Other Regulatory Actions
Action Date: 3/13/2012
Received Issue Date: 3/13/2012
Action: Technical Correspondence / Assistance / Other
Doc Link: https://geotracker.waterboards.ca.gov/view_documents?global_id=DOD100360600&enforcement_id=6115498&temptable=ENFORCEMENT
Title Description Comments:

Comments on the Operations, Maintenance, and Monitoring 2011 Annual Report

Action Type: Response Requested - Reports
Action Date: 2/29/2012
Received Issue Date: 2/29/2012
Action: Monitoring Report - Annually
Doc Link:
Title Description Comments:

Operations, Maintenance, and Monitoring 2011 Annual Report

Action Type: Response Requested - Reports
Action Date: 2/29/2012
Received Issue Date: 2/29/2012
Action: Monitoring Report - Annually
Doc Link:
Title Description Comments:

Operations, Maintenance and Monitoring, 2011 Annual Report

Action Type: Response Requested - Reports
Action Date: 2/1/2012
Received Issue Date: 2/1/2012
Action: Monitoring Report - Annually
Doc Link:
Title Description Comments:

Final Operations and Maintenance 2011 Annual Report

Action Type: Other Regulatory Actions
Action Date: 4/12/2011
Received Issue Date: 4/12/2011
Action: Technical Correspondence / Assistance / Other
Doc Link: https://geotracker.waterboards.ca.gov/view_documents?global_id=DOD100360600&enforcement_id=6083239&temptable=ENFORCEMENT
Title Description Comments:

Comment on the Final Operations, Maintenance and Monitoring 2010 Annual Report

Action Type: Response Requested - Reports
Action Date: 3/8/2011
Received Issue Date: 3/8/2011
Action: Monitoring Report - Annually

Doc Link:

Title Description Comments:

Operations, Maintenance, and Monitoring 2010 Annual Report

Action Type: Response Requested - Reports

Action Date: 3/29/2010

Received Issue Date: 3/29/2010

Action: Monitoring Report - Annually

Doc Link: https://geotracker.waterboards.ca.gov/view_documents_all?global_id=DOD100360600&doc_id=5701523

Title Description Comments:

Operations Maintenance and Monitoring 2009 Annual Report

Action Type: Response Requested - Reports

Action Date: *7/14/2009

Received Issue Date: 6/30/2009

Action: Monitoring Report - Quarterly

Doc Link:

Title Description Comments:

Informal Technical Information Reprot, January - March 2009, Landfill Gas Monitoirng Data - No document review comments drafted.

Action Type: Other Regulatory Actions

Action Date: 7/3/2009

Received Issue Date: 7/3/2009

Action: Technical Correspondence / Assistance / Other

Doc Link: https://geotracker.waterboards.ca.gov/view_documents?global_id=DOD100360600&enforcement_id=6019096&temptable=ENFORCEMENT

Title Description Comments:

Comments on 10th Annual 2007 Report of Operations, Monitoring, and Maintenance

Action Type: Response Requested - Reports

Action Date: 5/18/2009

Received Issue Date: 4/17/2009

Action: Monitoring Report - Semi-Annually

Doc Link:

Title Description Comments:

Informal Technical Informaiton Report, July - September 2008, Landfill Gas Monitoirng Data

Action Type: Response Requested - Reports

Action Date: *4/28/2009

Received Issue Date: 4/17/2009

Action: Monitoring Report - Semi-Annually

Doc Link:

Title Description Comments:

Action Type: Response Requested - Reports

Action Date: *3/10/2009

Received Issue Date: 2/17/2009

Action: CEQA Reports

Doc Link:

Title Description Comments:

Initial Study for the San Bernardino International Airport Authority's, Landfill Parking Facility Project - document reviewed, no review comments drafted

Action Type: Response Requested - Reports

Action Date: 2/9/2009

Received Issue Date: 1/9/2009

Action: CAP/RAP - Other Report

Doc Link:

Map Key	Number of Records	Direction	Distance (mi/ft)	Elev/Diff (ft)	Site	DB
----------------	--------------------------	------------------	-------------------------	-----------------------	-------------	-----------

Title Description Comments:

Technical Memorandum, Change of Vegetative Cover to Asphaltic Concrete Cover

Action Type: Response Requested - Reports

Action Date: 2/9/2009

Received Issue Date: 1/9/2009

Action: CAP/RAP - Other Report

Doc Link:

Title Description Comments:

Technical Memorandum, Appendix A: Site Plans

Action Type: Response Requested - Reports

Action Date: 2/1/2009

Received Issue Date: 2/1/2009

Action: CEQA Reports

Doc Link: https://geotracker.waterboards.ca.gov/view_documents_all?global_id=DOD100360600&doc_id=5633994

Title Description Comments:

Initial Study for the SBIAA's, Landfill Parking Facility Project

Action Type: Response Requested - Workplans

Action Date: 1/12/2009

Received Issue Date: 1/12/2009

Action: Corrective Action Plan / Remedial Action Plan - Addendum

Doc Link: https://geotracker.waterboards.ca.gov/view_documents_all?global_id=DOD100360600&doc_id=5628484

Title Description Comments:

Technical Memrandum, Appendix A: Site Plans

Action Type: Response Requested - Workplans

Action Date: 1/9/2009

Received Issue Date: 1/9/2009

Action: Corrective Action Plan / Remedial Action Plan

Doc Link: https://geotracker.waterboards.ca.gov/view_documents_all?global_id=DOD100360600&doc_id=5628482

Title Description Comments:

Techncial Memorandum, Change of Vegetative Cover to Asphaltic Cover

Action Type: Response Requested - Reports

Action Date: *12/30/2008

Received Issue Date: 12/18/2008

Action: Technical Memos

Doc Link:

Title Description Comments:

April-June 2008, Landfill Gas Monitoring Data, Informal Technical Information Report - No document review comments were drafted.

Action Type: Other Regulatory Actions

Action Date: 10/6/2008

Received Issue Date: 10/6/2008

Action: Technical Correspondence / Assistance / Other

Doc Link: https://geotracker.waterboards.ca.gov/view_documents?global_id=DOD100360600&enforcement_id=5989799&temptable=ENFORCEMENT

Title Description Comments:

Comments on Technical Memorandum, Change of Vegetative Cover to Asphaltic Concrctete Cover

Action Type: Other Regulatory Actions

Action Date: 10/2/2008

Received Issue Date: 10/2/2008

Action: Technical Correspondence / Assistance / Other

Doc Link:

Map Key	Number of Records	Direction	Distance (mi/ft)	Elev/Diff (ft)	Site	DB
----------------	--------------------------	------------------	-------------------------	-----------------------	-------------	-----------

Title Description Comments:

Semiannual Report on Post-Closure Groundwater Monitoring, January 1, 2008 through June 30, 2008 Document review - no comments drafted.

Action Type: Response Requested - Other
Action Date: 8/1/2008
Received Issue Date: 8/1/2008
Action: Other Report / Document
Doc Link: https://geotracker.waterboards.ca.gov/view_documents_all?global_id=DOD100360600&doc_id=5619796

Title Description Comments:

Technical Memorandum, Change of Vegetative Cover to Asphaltic Concrete Cover

Action Type: Response Requested - Other
Action Date: 8/1/2008
Received Issue Date: 8/1/2008
Action: Other Report / Document
Doc Link: https://geotracker.waterboards.ca.gov/view_documents_all?global_id=DOD100360600&doc_id=5619797

Title Description Comments:

Appendix A of Technical Memorandum, Change of Vegetative Cover to Asphaltic Cover

Action Type: Response Requested - Workplans
Action Date: 12/15/2005
Received Issue Date: 12/15/2005
Action: Other Workplan
Doc Link: https://geotracker.waterboards.ca.gov/view_documents_all?global_id=DOD100360600&doc_id=5990405

Title Description Comments:

WORK PLAN FOR THE DECOMMISSION AND INSTALLATION OF REPLACEMENT POINT OF COMPLIANCE GROUNDWATER MONITORING WELLS, Site 2

Action Type: Other Regulatory Actions
Action Date: 7/9/2001
Received Issue Date: 7/9/2001
Action: Technical Correspondence / Assistance / Other
Doc Link: https://geotracker.waterboards.ca.gov/view_documents?global_id=DOD100360600&enforcement_id=6209313&temptable=ENFORCEMENT

Title Description Comments:

COMMENT ON ITIR, JAN-JUN 2000 LANDFILL GAS MONITORING DATA, IRP SITE 2 FORMER LANDFILL CLOSURE

Action Type: Other Regulatory Actions
Action Date: 8/23/2000
Received Issue Date: 8/23/2000
Action: Technical Correspondence / Assistance / Other
Doc Link: https://geotracker.waterboards.ca.gov/view_documents?global_id=DOD100360600&enforcement_id=6209312&temptable=ENFORCEMENT

Title Description Comments:

COMMENTS ON SA RPT ON POSTCLOSURE GWR, UNSATURATED ZONE, AND MONOLITHIC CAP MM, IRP SITE 2 LANDFILL

Action Type: Other Regulatory Actions
Action Date: 6/5/2000
Received Issue Date: 6/5/2000
Action: Technical Correspondence / Assistance / Other
Doc Link: https://geotracker.waterboards.ca.gov/view_documents?global_id=DOD100360600&enforcement_id=6209310&temptable=ENFORCEMENT

Title Description Comments:

REVIEW OF LANDFILL GAS MONITORING, SITE 2

Action Type: Other Regulatory Actions
Action Date: 5/8/2000

Map Key	Number of Records	Direction	Distance (mi/ft)	Elev/Diff (ft)	Site	DB
Received Issue Date:		5/8/2000				
Action:		Technical Correspondence / Assistance / Other				
Doc Link:		https://geotracker.waterboards.ca.gov/view_documents?global_id=DOD100360600&enforcement_id=6209284&temptable=ENFORCEMENT				
Title Description Comments:						
REVIEW OF REVISED DRAFT FINAL BASEWIDE FEASIBILITY STUDY						
Action Type:		Other Regulatory Actions				
Action Date:		2/23/2000				
Received Issue Date:		2/23/2000				
Action:		Technical Correspondence / Assistance / Other				
Doc Link:		https://geotracker.waterboards.ca.gov/view_documents?global_id=DOD100360600&enforcement_id=6209263&temptable=ENFORCEMENT				
Title Description Comments:						
REVIEW OF SEMIANNUAL POSTCLOSURE MONITORING REPORT, SITE 2						
Action Type:		Other Regulatory Actions				
Action Date:		10/6/1999				
Received Issue Date:		10/6/1999				
Action:		Technical Correspondence / Assistance / Other				
Doc Link:		https://geotracker.waterboards.ca.gov/view_documents?global_id=DOD100360600&enforcement_id=6209261&temptable=ENFORCEMENT				
Title Description Comments:						
REVIEW OF DRAFT FINAL OM&M PLAN, SITE 2						
Action Type:		Other Regulatory Actions				
Action Date:		10/5/1999				
Received Issue Date:		10/5/1999				
Action:		Technical Correspondence / Assistance / Other				
Doc Link:		https://geotracker.waterboards.ca.gov/view_documents?global_id=DOD100360600&enforcement_id=6209260&temptable=ENFORCEMENT				
Title Description Comments:						
REVIEW OF DRAFT FINAL CLOSURE REPORT, IRP SITE 2						
Action Type:		Other Regulatory Actions				
Action Date:		10/1/1999				
Received Issue Date:		10/1/1999				
Action:		Technical Correspondence / Assistance / Other				
Doc Link:		https://geotracker.waterboards.ca.gov/view_documents?global_id=DOD100360600&enforcement_id=6209259&temptable=ENFORCEMENT				
Title Description Comments:						
REVIEW OF SITE 2 GAS MONITORING ITIR						
Action Type:		Other Regulatory Actions				
Action Date:		9/17/1999				
Received Issue Date:		9/17/1999				
Action:		Technical Correspondence / Assistance / Other				
Doc Link:		https://geotracker.waterboards.ca.gov/view_documents?global_id=DOD100360600&enforcement_id=6209258&temptable=ENFORCEMENT				
Title Description Comments:						
REVIEW OF SITE 2 BIENNIAL MONITORING REPORT						
Action Type:		Other Regulatory Actions				
Action Date:		6/21/1999				
Received Issue Date:		6/21/1999				
Action:		Technical Correspondence / Assistance / Other				
Doc Link:		https://geotracker.waterboards.ca.gov/view_documents?global_id=DOD100360600&enforcement_id=6209227&temptable=ENFORCEMENT				
Title Description Comments:						

REVIEW OF DRAFT CLOSURE REPORT, SITE 2

Action Type: Other Regulatory Actions
Action Date: 3/29/1999
Received Issue Date: 3/29/1999
Action: Technical Correspondence / Assistance / Other
Doc Link: https://geotracker.waterboards.ca.gov/view_documents?global_id=DOD100360600&enforcement_id=6209210&temptable=ENFORCEMENT
Title Description Comments:

REVIEW OF DRAFT OPERATING, MONITORING & MAINTENANCE PLAN

Action Type: Other Regulatory Actions
Action Date: 2/22/1999
Received Issue Date: 2/22/1999
Action: Technical Correspondence / Assistance / Other
Doc Link: https://geotracker.waterboards.ca.gov/view_documents?global_id=DOD100360600&enforcement_id=6209202&temptable=ENFORCEMENT
Title Description Comments:

REVIEW OF TM LANDFILL CLOSURE DETECTION MONITORING

Action Type: Cleanup Action
Action Date: 8/20/1998
Received Issue Date:
Action: Other (Use Description Field)
Doc Link:
Title Description Comments:

final cover installation

Action Type: Cleanup Action
Action Date: 5/27/1998
Received Issue Date:
Action: Other (Use Description Field)
Doc Link:
Title Description Comments:

waste consolidation/excavation

Action Type: Cleanup Action
Action Date: 5/18/1998
Received Issue Date:
Action: Other (Use Description Field)
Doc Link:
Title Description Comments:

Landfill Gas Collection System

Action Type: Other Regulatory Actions
Action Date: 4/17/1998
Received Issue Date: 4/17/1998
Action: Technical Correspondence / Assistance / Other
Doc Link: https://geotracker.waterboards.ca.gov/view_documents?global_id=DOD100360600&enforcement_id=6209196&temptable=ENFORCEMENT
Title Description Comments:

TM, RESULTS GW SAMPLING SITE 2

Action Type: Other Regulatory Actions
Action Date: 3/9/1998
Received Issue Date: 3/9/1998
Action: Technical Correspondence / Assistance / Other

Map Key	Number of Records	Direction	Distance (mi/ft)	Elev/Diff (ft)	Site	DB
Doc Link:		https://geotracker.waterboards.ca.gov/view_documents?global_id=DOD100360600&enforcement_id=6209314&temptable=ENFORCEMENT				
Title Description Comments:						
DRAFT FINAL WORK PLANS, SITE 2						
Action Type:		Leak Action				
Action Date:		1/2/1965				
Received Issue Date:						
Action:		Leak Reported				
Doc Link:						
Title Description Comments:						
Sites from GeoTracker Search - Documents (as of May 29, 2021)						
Document Type:	Site Documents				Submitted:	
Document Date:	3/15/2021				Submitted By:	PATRICIA HANNON (REGULATOR)
Size :						
Title:	REQUEST FOR COPY OF REPORT ON REPAIR OF THE ERODED AREA ON THE SOUTH SIDE OF THE CAP.					
Title Link:	https://geotracker.waterboards.ca.gov/view_documents?global_id=DOD100360600&enforcement_id=6460189					
Type:	SITE REOPENED LETTER					
Document Type:	Site Documents				Submitted:	
Document Date:	3/15/2021				Submitted By:	PATRICIA HANNON (REGULATOR)
Size :						
Title:	EMAIL FROM AIR FORCE REGARDING UPDATE ON THE SBIAA LANDFILL PARKING STORAGE FACILITY AT SITE 2					
Title Link:	https://geotracker.waterboards.ca.gov/view_documents?global_id=DOD100360600&document_id=6045828					
Type:	EMAIL CORRESPONDENCE					
Document Type:	Site Documents				Submitted:	
Document Date:	12/31/2020				Submitted By:	PATRICIA HANNON (REGULATOR)
Size :						
Title:	FINAL FIFTH FIVE-YEAR REVIEW REPORT					
Title Link:	https://geotracker.waterboards.ca.gov/view_documents?global_id=DOD100360600&document_id=6223226					
Type:	FIVE YEAR REVIEW COMPLETE					
Document Type:	Site Documents				Submitted:	
Document Date:	7/29/2020				Submitted By:	PATRICIA HANNON (REGULATOR)
Size :						
Title:	RESPONSE TO THE DRAFT FIVE-YEAR REVIEW REPORT, CENTRAL BASE AREA OPERABLE UNIT (OU), SITE COMPONENT 1 GROUNDWATER, AND BASEWIDE OU SITES 2, 5, 17, 19, SMALL ARMS RANGE, AOC 4, AND AOC 33 DURING THE REVIEW PERIOD OF JANUARY 1, 2015 TO DECEMBER 31, 2019.					
Title Link:	https://geotracker.waterboards.ca.gov/view_documents?global_id=DOD100360600&enforcement_id=6443613					
Type:	TECHNICAL CORRESPONDENCE / ASSISTANCE / OTHER					
Document Type:	Monitoring Reports				Submitted:	
Document Date:	5/21/2020				Submitted By:	PATRICIA HANNON (REGULATOR)
Size :	7,633 KB					
Title:	FINAL SITE 2 LANDFILL OPERATIONS, MAINTENANCE, AND MONITORING 2019 ANNUAL REPORT - REPORT					
Title Link:	https://geotracker.waterboards.ca.gov/regulators/deliverable_documents/3255872428/Norton%5FSite%2DRLF%5F2019%5FAnnualRpt%5FFinal%5F051420%20%281%29%2Epdf					
Type:	MONITORING REPORT - ANNUALLY					
Document Type:	Monitoring Reports				Submitted:	
Document Date:	5/21/2020				Submitted By:	PATRICIA HANNON (REGULATOR)
Size :	25,057 KB					
Title:	FINAL SITE 2 LANDFILL OPERATIONS, MAINTENANCE, AND MONITORING 2019 ANNUAL REPORT - APPENDIX B - LAB. REPORT					
Title Link:	https://geotracker.waterboards.ca.gov/regulators/deliverable_documents/3255872428/App%5FB%2Epdf					
Type:	MONITORING REPORT - ANNUALLY					
Document Type:	Monitoring Reports				Submitted:	
Document Date:	1/24/2020				Submitted By:	PATRICIA HANNON (REGULATOR)
Size :	1,150 KB					
Title:	SEMI-ANNUAL INSPECTION REPORT, IRP SITE 2 LANDFILL, ASPHALT CAP BY SAN BERNARDINO					

Map Key	Number of Records	Direction	Distance (mi/ft)	Elev/Diff (ft)	Site	DB
Title Link:					INTERNATIONAL AIRPORT (JULY-DEC. 2019) - INSPECTION REPORT - REGULATOR RESPONSE https://geotracker.waterboards.ca.gov/regulators/deliverable_documents/5849697291/NortonAFB%5Fsite2%5FInsp%5F07%2D12%5F2019bySBIa%2Epdf	
Type:					MONITORING REPORT - SEMI-ANNUALLY	
Document Type:	Site Documents			Submitted:		
Document Date:	8/28/2019			Submitted By:	PATRICIA HANNON (REGULATOR)	
Size :						
Title:					FINAL PAVEMENT REPAIR DESIGNS, SITE 2, JULY 15, 2019 FROM SAN BERNARDINO INTERNATIONAL AIRPORT AUTHORITY	
Title Link:					https://geotracker.waterboards.ca.gov/view_documents?global_id=DOD100360600&document_id=6002959	
Type:					OTHER WORKPLAN	
Document Type:	Site Documents			Submitted:		
Document Date:	8/26/2019			Submitted By:	PATRICIA HANNON (REGULATOR)	
Size :						
Title:					MONTHLY LANDFILL INSPECTION FORMS JAN-JUNE 2019	
Title Link:					https://geotracker.waterboards.ca.gov/view_documents?global_id=DOD100360600&document_id=6002619	
Type:					OTHER REPORT / DOCUMENT	
Document Type:	Site Documents			Submitted:		
Document Date:	8/26/2019			Submitted By:	PATRICIA HANNON (REGULATOR)	
Size :						
Title:					SENT EMAIL TO SAN BERNARDINO INTERNATIONAL AIRPORT AUTHORITY REQUESTING A FINAL COPY THE PLANS TO REPAIR THE LANDFILL	
Title Link:					https://geotracker.waterboards.ca.gov/view_documents?global_id=DOD100360600&enforcement_id=6413107	
Type:					TECHNICAL CORRESPONDENCE / ASSISTANCE / OTHER	
Document Type:	Site Documents			Submitted:		
Document Date:	7/19/2019			Submitted By:	PATRICIA HANNON (REGULATOR)	
Size :						
Title:					EMAIL FROM AIR FORCE -- SEMI ANNUAL INSPECTION REPORT BY SBIA SETTLEMENT ISSUES	
Title Link:					https://geotracker.waterboards.ca.gov/view_documents?global_id=DOD100360600&document_id=6002270	
Type:					OTHER REPORT / DOCUMENT	
Document Type:	Site Documents			Submitted:		
Document Date:	7/8/2019			Submitted By:	PATRICIA HANNON (REGULATOR)	
Size :						
Title:					RESPONSE TO SAN BERNARDINO INTERNATIONAL AIRPORT AUTHORITY 50% DESIGN DRAWINGS TO REPAIR EROSION ON SOUTH WEST SIDE OF LANDFILL	
Title Link:					https://geotracker.waterboards.ca.gov/view_documents?global_id=DOD100360600&enforcement_id=6412637	
Type:					TECHNICAL CORRESPONDENCE / ASSISTANCE / OTHER	
Document Type:	Site Documents			Submitted:		
Document Date:	4/12/2019			Submitted By:	PATRICIA HANNON (REGULATOR)	
Size :						
Title:					NO COMMENTS ON THE DRAFT IRP 2 LANDFILL OPERATION, MAINTENANCE, AND MONITORING 2018 ANNUAL REPORT, DATED MARCH 2019	
Title Link:					https://geotracker.waterboards.ca.gov/view_documents?global_id=DOD100360600&enforcement_id=6399187	
Type:					TECHNICAL CORRESPONDENCE / ASSISTANCE / OTHER	
Document Type:	Site Documents			Submitted:		
Document Date:	1/22/2019			Submitted By:	PATRICIA HANNON (REGULATOR)	
Size :						
Title:					EMAIL FROM AIR FORCE REPORTING EROSION/SETTLEMENT ON SOUTH SIDE OF THE LANDFILL	
Title Link:					https://geotracker.waterboards.ca.gov/view_documents?global_id=DOD100360600&document_id=5983184	
Type:					CORRESPONDENCE	
Document Type:	Monitoring Reports			Submitted:		
Document Date:	12/19/2018			Submitted By:	PATRICIA HANNON (REGULATOR)	
Size :	1,363 KB					
Title:					LF-2 SEMI-ANNUAL INSPECTION REPORT FOR THE LATTER HALF OF 2018 - INSPECTION REPORT	
Title Link:					https://geotracker.waterboards.ca.gov/regulators/deliverable_documents/1243267238/NortonAFB%5Fsite2%5Fsemiannual%5FInspectionRpt2018%2Epdf	
Type:					MONITORING REPORT - ANNUALLY	
Document Type:	Site Documents			Submitted:		
Document Date:	8/20/2018			Submitted By:	PATRICIA HANNON (REGULATOR)	
Size :						

Map Key	Number of Records	Direction	Distance (mi/ft)	Elev/Diff (ft)	Site	DB
Title:					FINAL SITE INSPECTION REPORT FOR AQUEOUS FILM FORMING FOAM (AFFF) AREAS	
Title Link:					https://geotracker.waterboards.ca.gov/view_documents?global_id=DOD100360600&document_id=6177445	
Type:					OTHER REPORT / DOCUMENT	
Document Type:	Site Documents				Submitted:	
Document Date:	6/26/2018				Submitted By:	PATRICIA HANNON (REGULATOR)
Size :						
Title:					RESPONSE TO DRAFT SITE INSPECTION REPORT AQUEOUS FILM FORMING	
Title Link:					https://geotracker.waterboards.ca.gov/view_documents?global_id=DOD100360600&enforcement_id=6362614	
Type:					TECHNICAL CORRESPONDENCE / ASSISTANCE / OTHER	
Document Type:	Site Documents				Submitted:	
Document Date:	4/20/2018				Submitted By:	PATRICIA HANNON (REGULATOR)
Size :						
Title:					DRAFT SITE INSPECTION REPORT AQUEOUS FILM FORMING FOAM AFFF AREAS.	
Title Link:					https://geotracker.waterboards.ca.gov/view_documents?global_id=DOD100360600&document_id=6172984	
Type:					SITE INVESTIGATION	
Document Type:	Monitoring Reports				Submitted:	
Document Date:	4/12/2018				Submitted By:	PATRICIA HANNON (REGULATOR)
Size :	21,322 KB					
Title:					FINAL OPERATIONS, MAINTENANCE, AND MONITORING 2017 ANNUAL REPORT - REPORT	
Title Link:					https://geotracker.waterboards.ca.gov/regulators/deliverable_documents/9974926173/Norton%5F2017AnnualRpt%5FOMM%5FFinal%2Epdf	
Type:					MONITORING REPORT - ANNUALLY	
Document Type:	Site Documents				Submitted:	
Document Date:	3/26/2018				Submitted By:	PATRICIA HANNON (REGULATOR)
Size :						
Title:					RESPONSE TO DRAFT OPERATIONS, MAINTENANCE, AND MONITORING, 2017 ANNUAL REPORT	
Title Link:					https://geotracker.waterboards.ca.gov/view_documents?global_id=DOD100360600&enforcement_id=6352444	
Type:					TECHNICAL CORRESPONDENCE / ASSISTANCE / OTHER	
Document Type:	Monitoring Reports				Submitted:	
Document Date:	12/6/2017				Submitted By:	PATRICIA HANNON (REGULATOR)
Size :	1,175 KB					
Title:					SEMI-ANNUAL INSPECTION REPORT, IRP SITE 2 LANDFILL ASPHALT CAP BY SAN BERNARDINO	
Title Link:					https://geotracker.waterboards.ca.gov/regulators/deliverable_documents/9067642688/NortonAFB%5F5Site2%5FInsp%2Epdf	
Type:					MONITORING REPORT - SEMI-ANNUALLY	
Document Type:	Site Documents				Submitted:	
Document Date:	10/25/2017				Submitted By:	PATRICIA HANNON (REGULATOR)
Size :						
Title:					CHANGE TO AIR FORCE REMEDIAL PROJECT MANAGER	
Title Link:					https://geotracker.waterboards.ca.gov/view_documents?global_id=DOD100360600&document_id=6160064	
Type:					CORRESPONDENCE	
Document Type:	Site Documents				Submitted:	
Document Date:	10/17/2017				Submitted By:	PATRICIA HANNON (REGULATOR)
Size :						
Title:					CONCURRED WITH PROPOSED PROCESS TO REPAIR ASPHALTIC CONCRETE CAP	
Title Link:					https://geotracker.waterboards.ca.gov/view_documents?global_id=DOD100360600&enforcement_id=6339036	
Type:					TECHNICAL CORRESPONDENCE / ASSISTANCE / OTHER	
Document Type:	Site Documents				Submitted:	
Document Date:	10/11/2017				Submitted By:	PATRICIA HANNON (REGULATOR)
Size :						
Title:					RESPONSE TO AIR FORCE AND SAN BERNARDINO INTERNATIONAL AIRPORT AUTHORITY (SBIAA)	
Title Link:					https://geotracker.waterboards.ca.gov/view_documents?global_id=DOD100360600&enforcement_id=6338683	
Type:					NOTICE OF INTENT TO REPAIR SMALL DEPRESSIONS IN THE ASPHALT SURFACE AT SITE 2 LANDFILL	
Document Type:	Site Documents				Submitted:	
Document Date:	10/5/2017				Submitted By:	PATRICIA HANNON (REGULATOR)
Size :						
Title:					SITE 2 LANDFILL CAP REPAIR PROJECT	
Title Link:					https://geotracker.waterboards.ca.gov/view_documents?global_id=DOD100360600&document_id=5945443	

Map Key	Number of Records	Direction	Distance (mi/ft)	Elev/Diff (ft)	Site	DB
Type:		EMAIL CORRESPONDENCE				
Document Type:	Site Documents			Submitted:		
Document Date:	10/4/2017			Submitted By:	PATRICIA HANNON (REGULATOR)	
Size :						
Title:	FINAL MEETING SUMMARY FOR THE JULY 11, 2017 CONFERENCE CALL					
Title Link:	https://geotracker.waterboards.ca.gov/view_documents?global_id=DOD100360600&document_id=6159082					
Type:	VERBAL COMMUNICATION					
Document Type:	Site Documents			Submitted:		
Document Date:	10/2/2017			Submitted By:	PATRICIA HANNON (REGULATOR)	
Size :						
Title:	NO COMMENTS ON THE DRAFT JULY 2017 BCT CONFERENCE CALL SUMMARY					
Title Link:	https://geotracker.waterboards.ca.gov/view_documents?global_id=DOD100360600&enforcement_id=6337776					
Type:	TECHNICAL CORRESPONDENCE / ASSISTANCE / OTHER					
Document Type:	Monitoring Reports			Submitted:		
Document Date:	7/24/2017			Submitted By:	PATRICIA HANNON (REGULATOR)	
Size :	594 KB					
Title:	2017 SEMIANNUAL GROUNDWATER OPERATIONS, MAINTENANCE, AND MONITORING TECHNICAL - REPORT					
Title Link:	https://geotracker.waterboards.ca.gov/regulators/deliverable_documents/9501833856/Norton%5F2017%5FSA%5FOMM%5FTM%2Epdf					
Type:	MONITORING REPORT - SEMI-ANNUALLY					
Document Type:	Site Documents			Submitted:		
Document Date:	4/24/2017			Submitted By:	PATRICIA HANNON (REGULATOR)	
Size :						
Title:	OPERATIONS MAINTENANCE AND MONITORING, 2016 ANNUAL REPORT, SITES: CBA, 17, NBA & 2)					
Title Link:	https://geotracker.waterboards.ca.gov/view_documents?global_id=DOD100360600&document_id=6153263					
Type:	OPERATION AND MAINTENANCE PLAN/MONITORING REPORT					
Document Type:	Site Documents			Submitted:		
Document Date:	3/28/2017			Submitted By:	PATRICIA HANNON (REGULATOR)	
Size :						
Title:	SAN BERNARDINO COUNTY INSPECTION REPORT, PERMIT PR0018161, LANDFILL SITE 2 - REGULATOR RESPONSE					
Title Link:	https://geotracker.waterboards.ca.gov/view_documents?global_id=DOD100360600&document_id=5916209					
Type:	OTHER REPORT / DOCUMENT					
Document Type:	Site Documents			Submitted:		
Document Date:	3/10/2017			Submitted By:	PATRICIA HANNON (REGULATOR)	
Size :						
Title:	INSPECTION REPORT FOR NORTON AFB, SITE 2 LANDFILL - REGULATOR RESPONSE					
Title Link:	https://geotracker.waterboards.ca.gov/view_documents?global_id=DOD100360600&document_id=5914759					
Type:	OTHER REPORT / DOCUMENT					
Document Type:	Site Documents			Submitted:		
Document Date:	3/6/2017			Submitted By:	PATRICIA HANNON (REGULATOR)	
Size :						
Title:	FINAL INSTALLATION-SPECIFIC UNIFORM FEDERAL POLICY—QUALITY ASSURANCE PROJECT PLAN ADDENDUM FOR SITE INSPECTION OF POTENTIAL PERFLUORINATED COMPOUND (PFC) RELEASE AREAS AND FINAL QUALITY PROGRAM PLAN FOR SITE INSPECTION OF POTENTIAL PERFLUORINATED COMPOUND RELEASE AREAS AT MULTIPLE BRAC INSTALLATIONS					
Title Link:	https://geotracker.waterboards.ca.gov/view_documents?global_id=DOD100360600&document_id=6160101					
Type:	OTHER WORKPLAN					
Document Type:	Site Documents			Submitted:		
Document Date:	12/21/2016			Submitted By:	PATRICIA HANNON (REGULATOR)	
Size :						
Title:	RESPONSE TO DRAFT INSTALLATION-SPECIFIC UNIFORM FEDERAL POLICY-QUALITY ASSURANCE PROJECT PLAN ADDENDUM FOR SITE INSPECTION OF POTENTIAL PERFLUORINATED COMPOUND (PFC) RELEASE AREAS					
Title Link:	https://geotracker.waterboards.ca.gov/view_documents?global_id=DOD100360600&enforcement_id=6306755					
Type:	TECHNICAL CORRESPONDENCE / ASSISTANCE / OTHER					
Document Type:	Monitoring Reports			Submitted:		
Document Date:	6/24/2016			Submitted By:	PATRICIA HANNON (REGULATOR)	
Size :	645 KB					

Map Key	Number of Records	Direction	Distance (mi/ft)	Elev/Diff (ft)	Site	DB
Title:					2016 SEMIANNUAL GROUNDWATER OPERATIONS, MAINTENANCE, AND MONITORING - SEMIANNUAL REPORT	
Title Link:					https://geotracker.waterboards.ca.gov/regulators/deliverable_documents/3090102255/Norton%5F2016%5FSA%5FOMM%5FTM%2Epdf	
Type:					MONITORING REPORT - SEMI-ANNUALLY	
Document Type:	Monitoring Reports				Submitted:	
Document Date:	6/24/2016				Submitted By:	PATRICIA HANNON (REGULATOR)
Size :	645 KB					
Title:					2016 SEMIANNUAL GROUNDWATER OPERATIONS, MAINTENANCE, AND MONITORING TECHNICAL MEMORANDUM - REPORT	
Title Link:					https://geotracker.waterboards.ca.gov/regulators/deliverable_documents/5396504282/Norton%5F2016%5FSA%5FOMM%5FTM%2Epdf	
Type:					MONITORING REPORT - SEMI-ANNUALLY	
Document Type:	Monitoring Reports				Submitted:	
Document Date:	2/25/2016				Submitted By:	PATRICIA HANNON (REGULATOR)
Size :	16,876 KB					
Title:					OPERATIONS, MAINTENANCE AND MONITOI RING 2015 ANNUAL REPORT, SITES 2, NORTHEAST BASE AREA, CENTRAL BASE AREA, AND 17 - REPORT	
Title Link:					https://geotracker.waterboards.ca.gov/regulators/deliverable_documents/5126707315/Norton%5F2015AnnualRpt%5FFinal%2Epdf	
Type:					MONITORING REPORT - ANNUALLY	
Document Type:	Site Documents				Submitted:	
Document Date:	10/13/2015				Submitted By:	VICTOR STURDIVANT (REGULATOR)
Size :						
Title:					FINAL PERFLUORINATED COMPOUNDS PRELIMINARY ASSESSMENT	
Title Link:					https://geotracker.waterboards.ca.gov/view_documents?global_id=DOD100360600&enforcement_id=6284207	
Type:					TECHNICAL CORRESPONDENCE / ASSISTANCE / OTHER	
Document Type:	Site Documents				Submitted:	
Document Date:	9/30/2015				Submitted By:	PATRICIA HANNON (REGULATOR)
Size :						
Title:					CONCURRENCE WITH FINAL FOURTH FIVE-YEAR REVIEW REPORT	
Title Link:					https://geotracker.waterboards.ca.gov/view_documents?global_id=DOD100360600&enforcement_id=6262756	
Type:					TECHNICAL CORRESPONDENCE / ASSISTANCE / OTHER	
Document Type:	Site Documents				Submitted:	
Document Date:	9/29/2015				Submitted By:	PATRICIA HANNON (REGULATOR)
Size :						
Title:					FINAL FOURTH FIVE-YEAR REVIEW REPORT, DATED SEPTEMBER 25, 2015	
Title Link:					https://geotracker.waterboards.ca.gov/view_documents?global_id=DOD100360600&document_id=6107214	
Type:					FIVE YEAR REVIEW COMPLETE	
Document Type:	Monitoring Reports				Submitted:	
Document Date:	9/24/2015				Submitted By:	PATRICIA HANNON (REGULATOR)
Size :	14 KB					
Title:					2015 SEMIANNUAL OPERATION, MAINTENANCE AND MONITORING TECH MEMO. - TRANSMITTAL LETTER	
Title Link:					https://geotracker.waterboards.ca.gov/regulators/deliverable_documents/3221800863/Transmittal%5FLetter%5FSept%5F2015%2Epdf	
Type:					MONITORING REPORT - SEMI-ANNUALLY	
Document Type:	Monitoring Reports				Submitted:	
Document Date:	9/24/2015				Submitted By:	PATRICIA HANNON (REGULATOR)
Size :	619 KB					
Title:					2015 SEMIANNUAL OPERATION, MAINTENANCE AND MONITORING TECH MEMO. - MONITORING REPORT	
Title Link:					https://geotracker.waterboards.ca.gov/regulators/deliverable_documents/3221800863/Norton%5F2015%5FSA%5FOMM%5FTM%2Epdf	
Type:					MONITORING REPORT - SEMI-ANNUALLY	
Document Type:	Site Documents				Submitted:	
Document Date:	9/16/2015				Submitted By:	PATRICIA HANNON (REGULATOR)
Size :						
Title:					MAY 2015 BCT MEETING MINUTES	
Title Link:					https://geotracker.waterboards.ca.gov/view_documents?global_id=DOD100360600&document_id=6107057	
Type:					VERBAL COMMUNICATION	
Document Type:	Site Documents				Submitted:	

Map Key	Number of Records	Direction	Distance (mi/ft)	Elev/Diff (ft)	Site	DB
Document Date: Size : Title: Title Link: Type:	9/10/2015				Submitted By: (REGULATOR)	
					RESPONSE TO DRAFT FOURTH FIVE-YEAR REVIEW REPORT https://geotracker.waterboards.ca.gov/view_documents?global_id=DOD100360600&enforcement_id=6260081 TECHNICAL CORRESPONDENCE / ASSISTANCE / OTHER	
Document Type: Document Date: Size : Title: Title Link: Type:	Site Documents 7/22/2015				Submitted: Submitted By: TERRANCE HARKLESS (REGULATOR)	
					RESPONSE TO DRAFT PERFLUORINATED COMPOUNDS PRELIMINARYASSESSMENT https://geotracker.waterboards.ca.gov/view_documents?global_id=DOD100360600&enforcement_id=6253812 TECHNICAL CORRESPONDENCE / ASSISTANCE / OTHER	
Document Type: Document Date: Size : Title: Title Link: Type:	Site Documents 7/6/2015				Submitted: Submitted By: PATRICIA HANNON (REGULATOR)	
					SAN BERNARDINO CO. CLOSED DISPOSAL SITE INSPECTION REPORT FOR SITE 2 https://geotracker.waterboards.ca.gov/view_documents?global_id=DOD100360600&document_id=5849078 CORRESPONDENCE	
Document Type: Document Date: Size : Title: Title Link: Type:	Site Documents 4/14/2015				Submitted: Submitted By: PATRICIA HANNON (REGULATOR)	
					FINAL ABBREVIATED FIVE-YEAR REVIEW WORK PLAN, DATED APRIL 13, 2015 https://geotracker.waterboards.ca.gov/view_documents?global_id=DOD100360600&document_id=6100870 OTHER WORKPLAN	
Document Type: Document Date: Size : Title: Title Link: Type:	Monitoring Reports 3/25/2015 26,182 KB				Submitted: Submitted By: PATRICIA HANNON (REGULATOR)	
					OPERATION, MAINTENANCE, AND MONITORING 2014 ANNUAL REPORT - 2014 ANNUAL REPORT https://geotracker.waterboards.ca.gov/regulators/deliverable_documents/8467883050/Norton%5FGW%2BLF%5F2014AnnualRpt%5FMar2015%2Epdf MONITORING REPORT - ANNUALLY	
Document Type: Document Date: Size : Title: Title Link: Type:	Monitoring Reports 8/14/2014 696 KB				Submitted: Submitted By: PATRICIA HANNON (REGULATOR)	
					TECH MEMO: 2014 SEMIANNUAL OPERATIONS, MAINTENANCE AND MONITORING AT FORMER NORTON AFB - REPORT https://geotracker.waterboards.ca.gov/regulators/deliverable_documents/8897311151/Norton%5F2014%5FSA%5FOMM%5FTM%2Epdf MONITORING REPORT - SEMI-ANNUALLY	
Document Type: Document Date: Size : Title: Title Link: Type:	Site Documents 7/1/2014				Submitted: Submitted By: PATRICIA HANNON (REGULATOR)	
					ANNUAL BCT MEETING MINUTES FOR THE MARCH 20 2014 MEETING https://geotracker.waterboards.ca.gov/view_documents?global_id=DOD100360600&document_id=6094363 OTHER REPORT / DOCUMENT	
Document Type: Document Date: Size : Title: Title Link: Type:	Site Documents 7/1/2014				Submitted: Submitted By: PATRICIA HANNON (REGULATOR)	
					RESPONSE TO OPERATIONS, MAINTENANCE, AND MONITORING, 2013 ANNUAL REPORT https://geotracker.waterboards.ca.gov/view_documents?global_id=DOD100360600&enforcement_id=6210686 TECHNICAL CORRESPONDENCE / ASSISTANCE / OTHER	
Document Type: Document Date: Size : Title: Title Link: Type:	Site Documents 5/22/2014				Submitted: Submitted By: PATRICIA HANNON (REGULATOR)	
					IRP SITE 2 LANDFILL CLOSURE/POST-CLOSURE MAINTENANCE PLAN ADDENDUM 2 https://geotracker.waterboards.ca.gov/view_documents?global_id=DOD100360600&document_id=5813522 OPERATION AND MAINTENANCE PLAN/MONITORING REPORT	
Document Type: Document Date: Size : Title:	Monitoring Reports 3/5/2014 32,120 KB				Submitted: Submitted By: PATRICIA HANNON (REGULATOR)	
					OPERATIONS, MAINTENANCE, AND MONITORING, 2013 ANNUAL REPORT - REPORT	

Map Key	Number of Records	Direction	Distance (mi/ft)	Elev/Diff (ft)	Site	DB
Title Link:					https://geotracker.waterboards.ca.gov/regulators/deliverable_documents/5024749577/Norton%5FGW%2BLF%5F2013AnnualRpt%5FMar2014%2Epdf	
Type:					MONITORING REPORT - ANNUALLY	
Document Type:	Site Documents				Submitted:	
Document Date:	3/1/2014				Submitted By:	PATRICIA HANNON (REGULATOR)
Size :						
Title:					ANNUAL LUCS INSPECTION REPORTS FROM INLAND VALLEY DEVELOPMENT AGENCY SAN BERNARDINO INTERNATIONAL AIRPORT	
Title Link:					https://geotracker.waterboards.ca.gov/view_documents?global_id=DOD100360600&document_id=6094192	
Type:					OTHER REPORT / DOCUMENT	
Document Type:	Monitoring Reports				Submitted:	
Document Date:	9/5/2013				Submitted By:	PATRICIA HANNON (REGULATOR)
Size :	1,634 KB					
Title:					OPERATIONS, MAINTENANCE, AND MONITORING - 2013 SEMIANNUAL REPORT - REPORT	
Title Link:					https://geotracker.waterboards.ca.gov/regulators/deliverable_documents/3145675480/Final%5F2013%5FNorton%5FGW%5FSemiannual%2Epdf	
Type:					MONITORING REPORT - SEMI-ANNUALLY	
Document Type:	Site Documents				Submitted:	
Document Date:	5/7/2013				Submitted By:	PATRICIA HANNON (REGULATOR)
Size :						
Title:					CHANGE IN RPM	
Title Link:					https://geotracker.waterboards.ca.gov/view_documents?global_id=DOD100360600&enforcement_id=6158617	
Type:					TECHNICAL CORRESPONDENCE / ASSISTANCE / OTHER	
Document Type:	Site Documents				Submitted:	
Document Date:	3/13/2012				Submitted By:	(REGULATOR)
Size :						
Title:					COMMENTS ON THE OPERATIONS, MAINTENANCE, AND MONITORING 2011 ANNUAL REPORT	
Title Link:					https://geotracker.waterboards.ca.gov/view_documents?global_id=DOD100360600&enforcement_id=6115498	
Type:					TECHNICAL CORRESPONDENCE / ASSISTANCE / OTHER	
Document Type:	Site Documents				Submitted:	
Document Date:	4/12/2011				Submitted By:	(REGULATOR)
Size :						
Title:					COMMENT ON THE FINAL OPERATIONS, MAINTENANCE AND MONITORING 2010 ANNUAL REPORT	
Title Link:					https://geotracker.waterboards.ca.gov/view_documents?global_id=DOD100360600&enforcement_id=6083239	
Type:					TECHNICAL CORRESPONDENCE / ASSISTANCE / OTHER	
Document Type:	Monitoring Reports				Submitted:	
Document Date:	3/29/2010				Submitted By:	KEITH PERSON (REGULATOR)
Size :	42 KB					
Title:					OPERATIONS MAINTENANCE AND MONITORING 2009 ANNUAL REPORT - OPERATIONS MAINTENANCE, AND MONITORING 2009 ANNUAL REPORT LETTER - REGULATOR RESPONSE	
Title Link:					https://geotracker.waterboards.ca.gov/regulators/deliverable_documents/8690887272/Norton%20Annual%20Letter%5F2009%2Edoc%2Epdf	
Type:					MONITORING REPORT - ANNUALLY	
Document Type:	Site Documents				Submitted:	
Document Date:	7/3/2009				Submitted By:	(REGULATOR)
Size :						
Title:					COMMENTS ON 10TH ANNUAL 2007 REPORT OF OPERATIONS, MONITORING, AND MAINTENANCE	
Title Link:					https://geotracker.waterboards.ca.gov/view_documents?global_id=DOD100360600&enforcement_id=6019096	
Type:					TECHNICAL CORRESPONDENCE / ASSISTANCE / OTHER	
Document Type:	Site Documents				Submitted:	
Document Date:	2/1/2009				Submitted By:	(REGULATOR)
Size :						
Title:					INITIAL STUDY FOR THE SBIAA'S, LANDFILL PARKING FACILITY PROJECT	
Title Link:					https://geotracker.waterboards.ca.gov/view_documents?global_id=DOD100360600&document_id=5633994	
Type:					CEQA REPORTS	
Document Type:	Site Documents				Submitted:	
Document Date:	1/12/2009				Submitted By:	(REGULATOR)
Size :						
Title:					TECHNICAL MEMORANDUM, APPENDIX A: SITE PLANS	
Title Link:					https://geotracker.waterboards.ca.gov/view_documents?global_id=DOD100360600&document_id=5628484	

Map Key	Number of Records	Direction	Distance (mi/ft)	Elev/Diff (ft)	Site	DB
Type: CORRECTIVE ACTION PLAN / REMEDIAL ACTION PLAN - ADDENDUM						
Document Type:	Site Documents				Submitted:	
Document Date:	1/9/2009				Submitted By:	(REGULATOR)
Size :						
Title:	TECHNCIAL MEMORANDUM, CHANGE OF VEGETATIVE COVER TO ASPHALTIC COVER					
Title Link:	https://geotracker.waterboards.ca.gov/view_documents?global_id=DOD100360600&document_id=5628482					
Type:	CORRECTIVE ACTION PLAN / REMEDIAL ACTION PLAN					
Document Type:	Site Documents				Submitted:	
Document Date:	10/6/2008				Submitted By:	(REGULATOR)
Size :						
Title:	COMMENTS ON TECHNICAL MEMORANDUM, CHANGE OF VEGETATIVE COVER TO ASPHALTIC CONCRTE COVER					
Title Link:	https://geotracker.waterboards.ca.gov/view_documents?global_id=DOD100360600&enforcement_id=5989799					
Type:	TECHNICAL CORRESPONDENCE / ASSISTANCE / OTHER					
Document Type:	Site Documents				Submitted:	
Document Date:	8/1/2008				Submitted By:	(REGULATOR)
Size :						
Title:	TECHNICAL MEMORANDUM, CHANGE OF VEGETATIVE COVER TO ASPHALTIC CONCRETE COVER - REGULATOR RESPONSE					
Title Link:	https://geotracker.waterboards.ca.gov/view_documents?global_id=DOD100360600&document_id=5619796					
Type:	OTHER REPORT / DOCUMENT					
Document Type:	Site Documents				Submitted:	
Document Date:	8/1/2008				Submitted By:	(REGULATOR)
Size :						
Title:	APPENDIX A OF TECHNICAL MEMORANDUM, CHANGE OF VEGETATIVE COVER TO ASPHALTIC COVER - REGULATOR RESPONSE					
Title Link:	https://geotracker.waterboards.ca.gov/view_documents?global_id=DOD100360600&document_id=5619797					
Type:	OTHER REPORT / DOCUMENT					
Document Type:	Site Documents				Submitted:	
Document Date:	1/7/2008				Submitted By:	(REGULATOR)
Size :	61 KB					
Title:	COMMENTS ON CLOSURE PLAN/POST-CLOSURE MAINTENANCE PLAN ADDENDUM					
Title Link:	https://geotracker.waterboards.ca.gov/site_documents/5117603898/Nor%5F1%5F4%20oct%20ver%20CP%5FP%2DCMP%20addendum%20site%202%2Epdf					
Type:	LETTER					
Document Type:	Site Documents				Submitted:	
Document Date:	1/7/2008				Submitted By:	(REGULATOR)
Size :	237 KB					
Title:	COMMENTS AND RESPONSES TO COMMENTS, CLOSURE/POST-CLOSURE MAINTENANCE PLAN ADDENDUM					
Title Link:	https://geotracker.waterboards.ca.gov/site_documents/5500594913/IRP%20Site%202%20Response%20to%20Comments%2Epdf					
Type:	NOTICE					
Document Type:	Site Documents				Submitted:	
Document Date:	1/7/2008				Submitted By:	(REGULATOR)
Size :	793 KB					
Title:	CLOSURE PLAN/POST-CLOSURE MAINTENANCE PLAN ADDENDUM					
Title Link:	https://geotracker.waterboards.ca.gov/site_documents/9771961808/IRP%20Site%202%20CP%2DPCMP%20Addendum%20Oct%202007%2Epdf					
Type:	WORKPLAN					
Document Type:	Site Documents				Submitted:	
Document Date:	1/7/2008				Submitted By:	(REGULATOR)
Size :	509 KB					
Title:	APPENDIX A, EARTHWORK CONSTRUCTION QUALITY ASSURANCE PLAN FOR CAP MODIFICATION					
Title Link:	https://geotracker.waterboards.ca.gov/site_documents/6628224015/IRP%20Site%202%20CQA%20Plan%2Epdf					
Type:	REPORT					
Document Type:	Site Documents				Submitted:	
Document Date:	8/31/2007				Submitted By:	(REGULATOR)
Size :	69 KB					
Title:	COMMENTS ON 8TH ANNUAL 2006 REPORT OF OPERATIONS, MONITORING, AND MAINTANENCE					

Map Key	Number of Records	Direction	Distance (mi/ft)	Elev/Diff (ft)	Site	DB
Title Link:			https://geotracker.waterboards.ca.gov/site_documents/7585545182/Nor%5F8%5F31%20th%20annual%20OM%26M%20report%20site%202%2Epdf			
Type:			LETTER			
Document Type:	Site Documents			Submitted:		
Document Date:	6/12/2007			Submitted By:	(REGULATOR)	
Size :	139 KB					
Title:	COMMENTS ON CLOSURE PLAN/POST-CLOSURE MAINTENANCE PLAN ADDENDUM					
Title Link:	https://geotracker.waterboards.ca.gov/site_documents/2478275895/Nor%5F6%5F12%20CP%20P%2DCMP%20addendum%2Epdf					
Type:	LETTER					
Document Type:	Site Documents			Submitted:		
Document Date:	6/12/2007			Submitted By:	(REGULATOR)	
Size :	3,262 KB					
Title:	CLOSURE PLAN/POST -CLOSURE MAINTENANCE PLAN ADDENDUM					
Title Link:	https://geotracker.waterboards.ca.gov/site_documents/5827320694/Site%202%20Closure%20Plan%5FMaintenance%20Plan%20Addendum%2Epdf					
Type:	WORKPLAN					
Document Type:	Site Documents			Submitted:		
Document Date:	4/10/2007			Submitted By:	(REGULATOR)	
Size :	86 KB					
Title:	COMMENTS ON SITE 2 CAP MODIFICATION WORK PLAN					
Title Link:	https://geotracker.waterboards.ca.gov/site_documents/7024143815/Nor%5F4%5F4%20site%202%20cap%20mod%20WP%2Epdf					
Type:	LETTER					
Document Type:	Site Documents			Submitted:		
Document Date:	4/2/2007			Submitted By:	(REGULATOR)	
Size :	65 KB					
Title:	COMMENTS ON TECHNICAL MEMORANDUM, OCTOBER 2006 GORUNDWATER SAMPLING DATA RESULTS SUMMARY REPORT					
Title Link:	https://geotracker.waterboards.ca.gov/site_documents/6811695694/Nor%5F4%5F2%20TM%20Oct%2006%20GWM%20results%20report%2Epdf					
Type:	LETTER					
Document Type:	Site Documents			Submitted:		
Document Date:	4/2/2007			Submitted By:	(REGULATOR)	
Size :	5,626 KB					
Title:	TECHNICAL MEMORANDUM, OCTOBER 2006 GROUNDWATER SAMPLING DATA RESULTS SUMMARY REPORT					
Title Link:	https://geotracker.waterboards.ca.gov/site_documents/8995640397/Tech%20Memo%20Oct%202006%2Epdf					
Type:	REPORT					
Document Type:	Site Documents			Submitted:		
Document Date:	11/21/2006			Submitted By:	(REGULATOR)	
Size :	7,477 KB					
Title:	COMMENTS ON SEMIANNUAL REPORT ON POSTCLOSURE GROUNDWATER UNSATURATED ZONE, AND MONOLITHIC CAP MOISTURE MONITORING, JANUARY 1 THROUGH JUNE 30, 2006					
Title Link:	https://geotracker.waterboards.ca.gov/site_documents/2848377823/Nor%5F11%5F21%201st%20semiannual%20monitoring%20report%20site%202%2Epdf					
Type:	LETTER					
Document Type:	Site Documents			Submitted:		
Document Date:	8/30/2006			Submitted By:	(REGULATOR)	
Size :	93 KB					
Title:	COMMENTS ON IRP SITE 2 COVER REPAIRS					
Title Link:	https://geotracker.waterboards.ca.gov/site_documents/1179142594/Nor%5Fsite%202%20cover%20repair%2Epdf					
Type:	LETTER					
Document Type:	Site Documents			Submitted:		
Document Date:	8/28/2006			Submitted By:	(REGULATOR)	
Size :	9,012 KB					
Title:	DRAFT CLOSURE REPORT					
Title Link:	https://geotracker.waterboards.ca.gov/site_documents/2418812394/norton2draftclosure%2Epdf					
Type:	REPORT					
Document Type:	Site Documents			Submitted:		

Map Key	Number of Records	Direction	Distance (mi/ft)	Elev/Diff (ft)	Site	DB
Document Date: Size : Title: Title Link: Type:	8/28/2006 49 KB				Submitted By: (REGULATOR)	
					FINAL CLOSURE REPORT UPDATE PAGES https://geotracker.waterboards.ca.gov/site_documents/8847579777/norton2%2Epdf REPORT	
Document Type: Document Date: Size : Title: Title Link: Type:	Site Documents 8/28/2006 97 KB				Submitted: Submitted By: (REGULATOR)	
					COMMENTS ON 7TH ANNUAL 2005 REPORT OF OPERATIONS, MONITORING , AND MAINTENANCE https://geotracker.waterboards.ca.gov/site_documents/3665073990/Nor%5F7th%20annual%2005%20report%20OM%26M%20site%202%2Epdf LETTER	
Document Type: Document Date: Size : Title: Title Link: Type:	Site Documents 12/15/2005				Submitted: Submitted By: PATRICIA HANNON (REGULATOR)	
					WORK PLAN FOR THE DECOMMISSION AND INSTALLATION OF REPLACEMENT POINT OF COMPLIANCE GROUNDWATER MONITORING WELLS, SITE 2 https://geotracker.waterboards.ca.gov/view_documents?global_id=DOD100360600&document_id=5990405 OTHER WORKPLAN	
Document Type: Document Date: Size : Title: Title Link: Type:	Site Documents 12/9/2005 85 KB				Submitted: Submitted By: (REGULATOR)	
					WORK PLAN FOR THE DECOMMISSION AND INSTALLATION FO REPLACEMENT POINT OF COMPLIANCE GROUNDWATER MONITORING WELLS https://geotracker.waterboards.ca.gov/site_documents/9866993546/Nor%5FPOC%20GWM%20wells%20site%202%2Epdf	
Document Type: Document Date: Size : Title: Title Link: Type:	Site Documents 11/14/2005 274 KB				Submitted: Submitted By: (REGULATOR)	
					6TH ANNUAL REPORT OF OPERATIONS, MONITORINGT AND MAINTENANCE https://geotracker.waterboards.ca.gov/site_documents/7339568912/Nor%5F6th%20annual%20OMM%20report%20site%202%2Epdf	
Document Type: Document Date: Size : Title: Title Link: Type:	Site Documents 11/14/2005 624 KB				Submitted: Submitted By: (REGULATOR)	
					GEOLOGIC ASSOCIATES' WORKPLAN FOR LANDFILL COVER RESTORATION, IRP SITE 2 LANDFILL https://geotracker.waterboards.ca.gov/site_documents/6731632828/Nor%5FGLA%20WP%20site%202%2Epdf	
Document Type: Document Date: Size : Title: Title Link: Type:	Site Documents 10/11/2005				Submitted: Submitted By: PATRICIA HANNON (REGULATOR)	
					BASEWIDE RECORD OF DECISION, SEPTEMBER 2005 https://geotracker.waterboards.ca.gov/view_documents?global_id=DOD100360600&document_id=6104566 RECORD OF DECISION	
Document Type: Document Date: Size : Title: Title Link: Type:	Site Documents 7/9/2001				Submitted: Submitted By: VICTOR STURDIVANT (REGULATOR)	
					COMMENT ON ITIR, JAN-JUN 2000 LANDFILL GAS MONITORING DATA, IRP SITE 2 FORMER LANDFILL CLOSURE https://geotracker.waterboards.ca.gov/view_documents?global_id=DOD100360600&enforcement_id=6209313 TECHNICAL CORRESPONDENCE / ASSISTANCE / OTHER	
Document Type: Document Date: Size : Title: Title Link: Type:	Site Documents 8/23/2000				Submitted: Submitted By: VICTOR STURDIVANT (REGULATOR)	
					COMMENTS ON SA RPT ON POSTCLOSURE GWR, UNSATURATED ZONE, AND MONOLITHIC CAP MM, IRP SITE 2 LANDFILL https://geotracker.waterboards.ca.gov/view_documents?global_id=DOD100360600&enforcement_id=6209312 TECHNICAL CORRESPONDENCE / ASSISTANCE / OTHER	

Map Key	Number of Records	Direction	Distance (mi/ft)	Elev/Diff (ft)	Site	DB
Document Type: Document Date: Size : Title: Title Link: Type:	Site Documents 6/5/2000				Submitted: Submitted By: VICTOR STURDIVANT (REGULATOR)	
Document Type: Document Date: Size : Title: Title Link: Type:	Site Documents 5/8/2000				Submitted: Submitted By: VICTOR STURDIVANT (REGULATOR)	
Document Type: Document Date: Size : Title: Title Link: Type:	Site Documents 2/23/2000				Submitted: Submitted By: VICTOR STURDIVANT (REGULATOR)	
Document Type: Document Date: Size : Title: Title Link: Type:	Site Documents 10/6/1999				Submitted: Submitted By: VICTOR STURDIVANT (REGULATOR)	
Document Type: Document Date: Size : Title: Title Link: Type:	Site Documents 10/5/1999				Submitted: Submitted By: VICTOR STURDIVANT (REGULATOR)	
Document Type: Document Date: Size : Title: Title Link: Type:	Site Documents 10/1/1999				Submitted: Submitted By: VICTOR STURDIVANT (REGULATOR)	
Document Type: Document Date: Size : Title: Title Link: Type:	Site Documents 9/17/1999				Submitted: Submitted By: VICTOR STURDIVANT (REGULATOR)	
Document Type: Document Date: Size : Title: Title Link: Type:	Site Documents 6/21/1999				Submitted: Submitted By: VICTOR STURDIVANT (REGULATOR)	
Document Type: Document Date: Size : Title: Title Link: Type:	Site Documents 3/29/1999				Submitted: Submitted By: VICTOR STURDIVANT (REGULATOR)	
Document Type: Document Date: Size : Title: Title Link: Type:	Site Documents 2/22/1999				Submitted: Submitted By: VICTOR STURDIVANT (REGULATOR)	

Map Key	Number of Records	Direction	Distance (mi/ft)	Elev/Diff (ft)	Site	DB
---------	-------------------	-----------	------------------	----------------	------	----

Document Type: Site Documents
Document Date: 4/17/1998
Submitted:
Submitted By: VICTOR STURDIVANT (REGULATOR)
Size :
Title: TM, RESULTS GW SAMPLING SITE 2
Title Link: https://geotracker.waterboards.ca.gov/view_documents?global_id=DOD100360600&enforcement_id=6209196
Type: TECHNICAL CORRESPONDENCE / ASSISTANCE / OTHER

Document Type: Site Documents
Document Date: 3/9/1998
Submitted:
Submitted By: VICTOR STURDIVANT (REGULATOR)
Size :
Title: DRAFT FINAL WORK PLANS, SITE 2
Title Link: https://geotracker.waterboards.ca.gov/view_documents?global_id=DOD100360600&enforcement_id=6209314
Type: TECHNICAL CORRESPONDENCE / ASSISTANCE / OTHER

Sites from GeoTracker Search - Cleanup Status History (as of May 29, 2021)

Status: Open - Verification Monitoring
Date: 7/31/2009
Status: Open - Remediation
Date: 4/1/2008
Status: Open - Verification Monitoring
Date: 4/23/1999
Status: Open - Site Assessment
Date: 4/23/1999
Status: Open - Verification Monitoring
Date: 1/2/1999
Status: Open - Verification Monitoring
Date: 12/18/1998
Status: Open - Remediation
Date: 8/20/1998
Status: Open - Remediation
Date: 5/27/1998
Status: Open - Remediation
Date: 5/18/1998
Status: Open - Case Begin Date
Date: 9/1/1984
Status: Open - Site Assessment
Date: 9/1/1984

33	1 of 1	E	0.13 / 665.71	1,192.69 / 17	FARMER BOYS RESTAURANT 27250 5TH ST HIGHLAND CA 92346	SANBERN CUPA
--------------------	--------	---	---------------	---------------	---	--------------

Facility ID: FA0012139
Owner Info: FARMER BOYS FOOD INC
Mailing Care of:
Mailing Address 1: 27250 5TH STREET
Mailing Address 2:
Mailing City: HIGHLAND
Mailing State: CA
Mailing Zip: 92346

Detail(s)

Permit ID: PT0021373

Map Key	Number of Records	Direction	Distance (mi/ft)	Elev/Diff (ft)	Site	DB
Status:		INACTIVE				
Program Element Code:		4255				
Permit Desc:		BULK CO2 AT RETAIL FOOD FACILITIES				
To:		3/31/2011				

34	1 of 1	E	0.13 / 673.00	1,193.12 / 17	AMERICAN PRIDE PRINTING 27239 5TH ST A HIGHLAND CA 92346	SANBERN CUPA
--------------------	--------	---	---------------	---------------	--	-----------------

Facility ID: FA0000909
Owner Info: MILLER, MARTY
Mailing Care of: MARTY MILLER
Mailing Address 1: 27239 5TH STREET. STE. 'A'
Mailing Address 2:
Mailing City: HIGHLAND
Mailing State: CA
Mailing Zip: 92346-0000

Detail(s)

Permit ID: PT0006183
Status: INACTIVE
Program Element Code: 4202
Permit Desc: HAZMAT HANDLER 0-10 EMPLOYEES (W/GEN PRMT)
To: 7/31/2003

Permit ID: PT0006182
Status: INACTIVE
Program Element Code: 4430
Permit Desc: CONDITIONALLY EXEMPT SMALL QUANTITY GENERATOR
To: 7/31/2004

35	1 of 10	ESE	0.15 / 778.73	1,198.20 / 23	MATHESON TRUCKING INC 27236 3RD ST BLDG B HIGHLAND CA 92346	SANBERN CUPA
--------------------	---------	-----	---------------	---------------	---	-----------------

Facility ID: FA0013210
Owner Info: MATHESON TRUCKING INC.
Mailing Care of:
Mailing Address 1: 9785 GOETHE RD
Mailing Address 2:
Mailing City: SACRAMENTO
Mailing State: CA
Mailing Zip: 95827

Detail(s)

Permit ID: PT0023343
Status: ACTIVE
Program Element Code: 4453
Permit Desc: SMALL QUANTITY GENERATOR
To: 5/31/2022

Permit ID: PT0026220
Status: INACTIVE
Program Element Code: 4031
Permit Desc: APSA 1,320-10,000 GAL FAC CAPACITY
To: 5/31/2014

Permit ID: PT0023342
Status: ACTIVE
Program Element Code: 4243
Permit Desc: HAZARDOUS MATERIALS 4-10 CHEMICALS
To: 5/31/2022

Map Key	Number of Records	Direction	Distance (mi/ft)	Elev/Diff (ft)	Site	DB
35	2 of 10	ESE	0.15 / 778.73	1,198.20 / 23	ALL STAR AUTO CARE SERVICE 27236 3RD ST BLDG C HIGHLAND CA 92346	SANBERN CUPA

Facility ID: FA0000835
Owner Info: SAYED, ALI M.
Mailing Care of:
Mailing Address 1: 27236 3RD STREET, BLDG 'C'
Mailing Address 2:
Mailing City: HIGHLAND
Mailing State: CA
Mailing Zip: 92346

Detail(s)

Permit ID: PT0001001
Status: ACTIVE
Program Element Code: 4242
Permit Desc: HAZARDOUS MATERIALS 1-3 CHEMICALS
To: 9/30/2022

Permit ID: PT0001002
Status: ACTIVE
Program Element Code: 4452
Permit Desc: CONDITIONALLY EXEMPT SM QTY GENERATOR
To: 9/30/2022

35	3 of 10	ESE	0.15 / 778.73	1,198.20 / 23	GMA GENERAL COLLISION 27236 3rd ST Unit A Highland CA 92346	SANBERN CUPA
--------------------	---------	-----	---------------	---------------	---	--------------

Facility ID: FA0015318
Owner Info: GALDAMEZ, MIGUEL
Mailing Care of: gmageneralcollision@gmail.com
Mailing Address 1: 27236 3RD STREET, UNITA
Mailing Address 2:
Mailing City: HIGHLAND
Mailing State: CA
Mailing Zip: 92346

Detail(s)

Permit ID: PT0030531
Status: ACTIVE
Program Element Code: 4451
Permit Desc: CONDITIONALLY EXEMPT SM QTY GENERATOR SPECIAL
To: 3/31/2022

Permit ID: PT0038313
Status: INACTIVE
Program Element Code: 4200
Permit Desc: HAZMAT HANDLER GENERAL ACT.(NB)
To: 3/31/2017

35	4 of 10	ESE	0.15 / 778.73	1,198.20 / 23	AUTO TECH LEWIS 27236 3RD ST HIGHLAND CA 92346	SANBERN CUPA
--------------------	---------	-----	---------------	---------------	--	--------------

Facility ID: FA0004426
Owner Info: SALEH, JAMAL S.
Mailing Care of: JIM SALEH
Mailing Address 1: 27236 3RD STREET
Mailing Address 2:
Mailing City: HIGHLAND

Map Key	Number of Records	Direction	Distance (mi/ft)	Elev/Diff (ft)	Site	DB
---------	-------------------	-----------	------------------	----------------	------	----

Mailing State: CA
Mailing Zip: 92346-0000

Detail(s)

Permit ID: PT0001283
Status: INACTIVE
Program Element Code: 4202
Permit Desc: HAZMAT HANDLER 0-10 EMPLOYEES (W/GEN PRMT)
To: 9/30/2009

Permit ID: PT0001282
Status: INACTIVE
Program Element Code: 4430
Permit Desc: CONDITIONALLY EXEMPT SMALL QUANTITY GENERATOR
To: 9/30/2009

35	5 of 10	ESE	0.15 / 778.73	1,198.20 / 23	ABSOLUTE KUSTOMZ 27236 3RD ST HIGHLAND CA 92346	EMISSIONS
--------------------	---------	-----	---------------	---------------	---	-----------

2015 Toxic Data

Facility ID:	180683	COID:	SBD
Facility SIC Code:	7532	DISN:	SOUTH COAST AQMD
CO:	36	CHAPIS:	
Air Basin:	SC	CERR Code:	
District:	SC		
TS:			
Health Risk Asmt:			
Non-Cancer Chronic Haz Ind:			
Non-Cancer Acute Haz Ind:			

2016 Toxic Data

Facility ID:	180683	TS:	
Facility SIC Code:	7532	HRA:	
CERR CODE:		CH Index:	
COID:	SBD	AH Index:	
CO:	36	Air Basin:	SC
DISN:	SOUTH COAST AQMD	District:	SC
CHAPIS:			

2019 Toxic Data

CO:	36	CHAPIS:	
Air Basin:	SC	CERR Code:	
Facility ID:	180683	TS:	
District:	SC	Health Risk Asmt:	
Facility SIC Code:	7532	NonCncrChrnichHazInd:	
		:	
COID:	SBD	NonCncrActeHazInd:	
DISN:	SOUTH COAST AQMD		

35	6 of 10	ESE	0.15 / 778.73	1,198.20 / 23	LEWIS GARAGE & BODY SHOP, BILL 27236 3RD ST. HIGHLAND CA 92346	EMISSIONS
--------------------	---------	-----	---------------	---------------	---	-----------

Map Key	Number of Records	Direction	Distance (mi/ft)	Elev/Diff (ft)	Site	DB
---------	-------------------	-----------	------------------	----------------	------	----

1990 Criteria Data

Facility ID:	12703	CERR Code:	
Facility SIC Code:	7261	TOGT:	2.2
CO:	36	ROGT:	1.53692
Air Basin:	SC	COT:	
District:	SC	NOXT:	
COID:	SBD	SOXT:	
DISN:	SOUTH COAST AQMD	PMT:	
CHAPIS:		PM10T:	

1990 Toxic Data

Facility ID:	12703	COID:	SBD
Facility SIC Code:	7261	DISN:	SOUTH COAST AQMD
CO:	36	CHAPIS:	
Air Basin:	SC	CERR Code:	
District:	SC		
TS:			
Health Risk Asmt:			
Non-Cancer Chronic Haz Ind:			
Non-Cancer Acute Haz Ind:			

35	7 of 10	ESE	0.15 / 778.73	1,198.20 / 23	ALL STAR AUTO CARE SERVICE 27236 3RD ST BLDG C HIGHLAND CA 92346	RCRA NON GEN
--------------------	---------	-----	------------------	------------------	--	-----------------

EPA Handler ID:	CAL000352747
Gen Status Universe:	No Report
Contact Name:	SYED ALI
Contact Address:	27236 3RD ST , , HIGHLAND , CA, 92346 ,
Contact Phone No and Ext:	909-864-3776
Contact Email:	ALLSTARSAUTOCARE@GMAIL.COM
Contact Country:	
County Name:	SAN BERNARDINO
EPA Region:	09
Land Type:	
Receive Date:	20100526
Location Latitude:	34.106218
Location Longitude:	-117.209508

Violation/Evaluation Summary

Note: NO RECORDS: As of Nov 2021, there are no Compliance Monitoring and Enforcement (violation) records associated with this facility (EPA ID).

Handler Summary

Importer Activity:	No
Mixed Waste Generator:	No
Transporter Activity:	No
Transfer Facility:	No
Onsite Burner Exemption:	No
Furnace Exemption:	No
Underground Injection Activity:	No
Commercial TSD:	No
Used Oil Transporter:	No
Used Oil Transfer Facility:	No
Used Oil Processor:	No
Used Oil Refiner:	No
Used Oil Burner:	No
Used Oil Market Burner:	No
Used Oil Spec Marketer:	No

Map Key	Number of Records	Direction	Distance (mi/ft)	Elev/Diff (ft)	Site	DB
---------	-------------------	-----------	------------------	----------------	------	----

Hazardous Waste Handler Details

Sequence No: 1
Receive Date: 20100526
Handler Name: ALL STAR AUTO CARE SERVICE
Source Type: Implementer
Federal Waste Generator Code: N
Generator Code Description: Not a Generator, Verified

Owner/Operator Details

Owner/Operator Ind: Current Owner	Street No:
Type: Other	Street 1: 27236 3RD ST BLDG C
Name: ALI SYED	Street 2:
Date Became Current:	City: HIGHLAND
Date Ended Current:	State: CA
Phone: 909-864-3776	Country:
Source Type: Implementer	Zip Code: 92346-0000

Owner/Operator Ind: Current Operator	Street No:
Type: Other	Street 1: 27236 3RD ST
Name: SYED ALI	Street 2:
Date Became Current:	City: HIGHLAND
Date Ended Current:	State: CA
Phone: 909-864-3776	Country:
Source Type: Implementer	Zip Code: 92346

35	8 of 10	ESE	0.15 / 778.73	1,198.20 / 23	MATHESON TRUCKING INC 27236 3RD ST BLDG B HIGHLAND CA 92346-4203	RCRA NON GEN
--------------------	---------	-----	---------------	---------------	--	-----------------

EPA Handler ID: CAL000350685
Gen Status Universe: No Report
Contact Name: VALERIE TULLOS
Contact Address: 9785 GOETHE RD , , SACRAMENTO , CA, 95827 ,
Contact Phone No and Ext: 916-504-4729
Contact Email: VTULLOS@MATHESONINC.COM
Contact Country:
County Name: SAN BERNARDINO
EPA Region: 09
Land Type:
Receive Date: 20100310
Location Latitude: 34.106218
Location Longitude: -117.209508

Violation/Evaluation Summary

Note: NO RECORDS: As of Nov 2021, there are no Compliance Monitoring and Enforcement (violation) records associated with this facility (EPA ID).

Handler Summary

Importer Activity: No
Mixed Waste Generator: No
Transporter Activity: No
Transfer Facility: No
Onsite Burner Exemption: No
Furnace Exemption: No
Underground Injection Activity: No
Commercial TSD: No
Used Oil Transporter: No
Used Oil Transfer Facility: No
Used Oil Processor: No

Map Key	Number of Records	Direction	Distance (mi/ft)	Elev/Diff (ft)	Site	DB
Used Oil Refiner:		No				
Used Oil Burner:		No				
Used Oil Market Burner:		No				
Used Oil Spec Marketer:		No				

Hazardous Waste Handler Details

Sequence No: 1
 Receive Date: 20100310
 Handler Name: MATHESON TRUCKING INC
 Source Type: Implementer
 Federal Waste Generator Code: N
 Generator Code Description: Not a Generator, Verified

Owner/Operator Details

Owner/Operator Ind:	Current Operator	Street No:	
Type:	Other	Street 1:	9785 GOETHE RD
Name:	VALERIE TULLOS	Street 2:	
Date Became Current:		City:	SACRAMENTO
Date Ended Current:		State:	CA
Phone:	916-504-4729	Country:	
Source Type:	Implementer	Zip Code:	95827

Owner/Operator Ind:	Current Owner	Street No:	
Type:	Other	Street 1:	9785 GOETHE RD
Name:	ROBERT MATHESON	Street 2:	
Date Became Current:		City:	SACRAMENTO
Date Ended Current:		State:	CA
Phone:	916-504-4729	Country:	
Source Type:	Implementer	Zip Code:	95827-3559

[35](#) 9 of 10 **ESE** 0.15 / 778.73 1,198.20 / 23 **ABSOLUTE KUSTOMZ
27236 3RD ST UNIT A
HIGHLAND CA 92346-4203** **RCRA
NON GEN**

EPA Handler ID: CAL000394621
 Gen Status Universe: No Report
 Contact Name: DOLORES HERRERA
 Contact Address: 1423 OAKHURST DR , , SAN BERNARDINO , CA, 92404 ,
 Contact Phone No and Ext: 909-907-5665
 Contact Email: ABSOULATEKUSTOMZ@ATT.NET
 Contact Country:
 County Name: SAN BERNARDINO
 EPA Region: 09
 Land Type:
 Receive Date: 20140304
 Location Latitude: 34.106218
 Location Longitude: -117.209508

Violation/Evaluation Summary

Note: NO RECORDS: As of Nov 2021, there are no Compliance Monitoring and Enforcement (violation) records associated with this facility (EPA ID).

Handler Summary

Importer Activity: No
 Mixed Waste Generator: No
 Transporter Activity: No
 Transfer Facility: No
 Onsite Burner Exemption: No
 Furnace Exemption: No

Map Key	Number of Records	Direction	Distance (mi/ft)	Elev/Diff (ft)	Site	DB
Underground Injection Activity:	No					
Commercial TSD:	No					
Used Oil Transporter:	No					
Used Oil Transfer Facility:	No					
Used Oil Processor:	No					
Used Oil Refiner:	No					
Used Oil Burner:	No					
Used Oil Market Burner:	No					
Used Oil Spec Marketer:	No					

Hazardous Waste Handler Details

Sequence No: 1
Receive Date: 20140304
Handler Name: ABSOLUTE KUSTOMZ
Source Type: Implementer
Federal Waste Generator Code: N
Generator Code Description: Not a Generator, Verified

Owner/Operator Details

Owner/Operator Ind: Current Operator	Street No:
Type: Other	Street 1: 1423 OAKHURST DR
Name: DOLORES HERRERA	Street 2:
Date Became Current:	City: SAN BERNARDINO
Date Ended Current:	State: CA
Phone: 909-907-5665	Country:
Source Type: Implementer	Zip Code: 92404

Owner/Operator Ind: Current Owner	Street No:
Type: Other	Street 1: 4631 SEPULVEDA AVE
Name: DOLORES HERRERA	Street 2:
Date Became Current:	City: SAN BERNARDINO
Date Ended Current:	State: CA
Phone: 909-907-5665	Country:
Source Type: Implementer	Zip Code: 92404

35	10 of 10	ESE	0.15 / 778.73	1,198.20 / 23	GMA GENERAL COLLISION 27236 3RD ST HIGHLAND CA 92346	RCRA NON GEN
-----------	-----------------	------------	----------------------	----------------------	---	-------------------------

EPA Handler ID: CAL000451428
Gen Status Universe: No Report
Contact Name: DALETH CALLEJAS BONILLA
Contact Address: 1677 PUMALO ST APT 23 , , SAN BERNADINO , CA, 92404 ,
Contact Phone No and Ext: 909-665-6914
Contact Email: DALETHCALLEJAS95@GMAIL.COM
Contact Country:
County Name: SAN BERNARDINO
EPA Region: 09
Land Type:
Receive Date: 20191218
Location Latitude:
Location Longitude:

Violation/Evaluation Summary

Note: NO RECORDS: As of Nov 2021, there are no Compliance Monitoring and Enforcement (violation) records associated with this facility (EPA ID).

Handler Summary

Importer Activity: No

Map Key	Number of Records	Direction	Distance (mi/ft)	Elev/Diff (ft)	Site	DB
---------	-------------------	-----------	------------------	----------------	------	----

Mixed Waste Generator: No
Transporter Activity: No
Transfer Facility: No
Onsite Burner Exemption: No
Furnace Exemption: No
Underground Injection Activity: No
Commercial TSD: No
Used Oil Transporter: No
Used Oil Transfer Facility: No
Used Oil Processor: No
Used Oil Refiner: No
Used Oil Burner: No
Used Oil Market Burner: No
Used Oil Spec Marketer: No

Hazardous Waste Handler Details

Sequence No: 1
Receive Date: 20191218
Handler Name: GMA GENERAL COLLISION
Source Type: Implementer
Federal Waste Generator Code: N
Generator Code Description: Not a Generator, Verified

Owner/Operator Details

Owner/Operator Ind: Current Operator	Street No:	
Type: Other	Street 1:	1677 PUMALO ST APT 23
Name: DALETH CALLEJAS BONILLA	Street 2:	
Date Became Current:	City:	SAN BERNADINO
Date Ended Current:	State:	CA
Phone: 909-665-6914	Country:	
Source Type: Implementer	Zip Code:	92404

Owner/Operator Ind: Current Owner	Street No:	
Type: Other	Street 1:	1677 PUMALO ST APT 23
Name: MIGUEL GALDAMEZ	Street 2:	
Date Became Current:	City:	SAN BERNADINO
Date Ended Current:	State:	CA
Phone: 760-885-1623	Country:	
Source Type: Implementer	Zip Code:	92404

36	1 of 3	ENE	0.17 / 878.82	1,191.83 / 16	KCB TOWERS INC 27260 MEINES ST HIGHLAND CA 92346	SANBERN CUPA
--------------------	--------	------------	----------------------	----------------------	---	---------------------

Facility ID: FA0004231
Owner Info: KCB TOWERS, INC.
Mailing Care of:
Mailing Address 1: PO BOX 100
Mailing Address 2:
Mailing City: HIGHLAND
Mailing State: CA
Mailing Zip: 92346

Detail(s)

Permit ID: PT0007949
Status: ACTIVE
Program Element Code: 4244
Permit Desc: HAZARDOUS MATERIALS 11-30 CHEMICALS
To: 5/31/2022

Permit ID: PT0007950
Status: ACTIVE

Map Key	Number of Records	Direction	Distance (mi/ft)	Elev/Diff (ft)	Site	DB
Program Element Code:		4453				
Permit Desc:		SMALL QUANTITY GENERATOR				
To:		5/31/2022				

36	2 of 3	ENE	0.17 / 878.82	1,191.83 / 16	KCB TOWERS INC 27260 MEINES ST HIGHLAND CA 92346	RCRA NON GEN
--------------------	--------	------------	----------------------	----------------------	---	-------------------------

EPA Handler ID: CAL000248885
Gen Status Universe: No Report
Contact Name: ANISSA STOECKER
Contact Address: 27260 MEINES ST , P.O. BOX 100 , HIGHLAND , CA, 92346 ,
Contact Phone No and Ext: 909-862-0322
Contact Email: ANISSA@KCBT.BIZ
Contact Country:
County Name: SAN BERNARDINO
EPA Region: 09
Land Type:
Receive Date: 20020328
Location Latitude: 34.108627
Location Longitude: -117.209657

Violation/Evaluation Summary

Note: NO RECORDS: As of Nov 2021, there are no Compliance Monitoring and Enforcement (violation) records associated with this facility (EPA ID).

Handler Summary

Importer Activity: No
Mixed Waste Generator: No
Transporter Activity: No
Transfer Facility: No
Onsite Burner Exemption: No
Furnace Exemption: No
Underground Injection Activity: No
Commercial TSD: No
Used Oil Transporter: No
Used Oil Transfer Facility: No
Used Oil Processor: No
Used Oil Refiner: No
Used Oil Burner: No
Used Oil Market Burner: No
Used Oil Spec Marketer: No

Hazardous Waste Handler Details

Sequence No: 1
Receive Date: 20020328
Handler Name: KCB TOWERS INC
Source Type: Implementer
Federal Waste Generator Code: N
Generator Code Description: Not a Generator, Verified

Owner/Operator Details

Owner/Operator Ind:	Current Operator	Street No:	
Type:	Other	Street 1:	27260 MEINES ST
Name:	ANISSA STOECKER	Street 2:	P.O. BOX 100
Date Became Current:		City:	HIGHLAND
Date Ended Current:		State:	CA
Phone:	909-862-0322	Country:	
Source Type:	Implementer	Zip Code:	92346

Map Key	Number of Records	Direction	Distance (mi/ft)	Elev/Diff (ft)	Site	DB
Owner/Operator Ind: Current Owner Type: Other Name: KCB TOWERS INC Date Became Current: Date Ended Current: Phone: 909-862-0322 Source Type: Implementer Street No: Street 1: 27260 MEINES ST Street 2: City: HIGHLAND State: CA Country: Zip Code: 92346-0000						
36	3 of 3	ENE	0.17 / 878.82	1,191.83 / 16	KCB TOWERS INC 27260 MEINES ST HIGHLAND CA 92346	DELISTED CTNK
Site ID: 395756 County: Tank Type: Original Source: CTNK Record Date: 06-MAY-2019 Latitude: 34.109264 Longitude: -117.209640						
37	1 of 2	E	0.17 / 921.10	1,197.61 / 22	Alapalm Animal Hospital 8068 Palm Ave Highland CA 92346	SANBERN CUPA
Facility ID: FA0015012 Owner Info: Mefreh Girgis Mailing Care of: Mailing Address 1: 8068 Palm Ave. Mailing Address 2: Mailing City: Highland Mailing State: CA Mailing Zip: 92346						
Detail(s)						
Permit ID: PT0026131 Status: INACTIVE Program Element Code: 4451 Permit Desc: CONDITIONALLY EXEMPT SM QTY GENERATOR SPECIAL To: 5/31/2019 Permit ID: PT0037504 Status: INACTIVE Program Element Code: 4200 Permit Desc: HAZMAT HANDLER GENERAL ACT.(NB) To: 5/31/2018						
37	2 of 2	E	0.17 / 921.10	1,197.61 / 22	Alapalm Animal Hospital 8068 PALM AVE HIGHLAND CA 92346	DELISTED HAZ
Siteid: 3921 Latitude: 34.106808 Longitude: -117.209175 Original Source: CHAZ Record Date: 09-JUL-2018						
38	1 of 19	E	0.18 / 942.73	1,198.16 / 23	SAFETY- KLEEN CORP 7-172-01 7979 PALM AVE UNIT E HIGHLAND CA 92346	CERCLIS
Site ID: 0900292 Site EPA ID: CAT000613927 RNPL Status Code: N NPL Status: Not on the NPL						

Map Key	Number of Records	Direction	Distance (mi/ft)	Elev/Diff (ft)	Site	DB
Site Street Address 2:				RFED Facility Code:	N	
Site County Name:		SAN BERNARDINO		RFED Facility Desc:	Not a Federal Facility	
Site FIPS Code:		06071		USGS Hydro Unit No.:	18070203	
Region Code:		09		Site Cong. Dist. Code:	35	
Site SMSA No.:		6780		ROT Desc:	Private	
Site Prim. Latitude:		34D07M42S		FR NPL Update No.:		
Site Prim. Longitude:		117D12M30S		RFRA Code:		
Lat Long Source:						
RNON NPL Status Desc:		Deferred to RCRA				

CERCLIS Assess History

OU ID:	00	RALT Short Name:	EPA Fund
Act Code ID:	001	Act Start Date:	
RAT Code:	DS	Act Complete Date:	1/1/1991 00:00:00
RAT Short Name:	DISCVRY	AGT Order No.:	10
RAT Name:	DISCOVERY	SH OU:	
RAT Hist. Only Flag:		SH Code:	
RAT NSI Indicator:	B	SH Seq:	
RAT Level:	1	SH Start Date:	
RAT DEF OU:	00	SH Complete Date:	
RFBS Code:		SH Lead:	
SPA Code:	13	The process by which a potential hazardous waste site is brought to the attention of the EPA. The process can occur through the use of several mechanisms such as a phone call or referral by another government agency.	
RAT Def:			
Site Desc:			
Site Alias:			

CERCLIS Assess History

OU ID:	00	RALT Short Name:	
Act Code ID:		Act Start Date:	
RAT Code:		Act Complete Date:	
RAT Short Name:		AGT Order No.:	0
RAT Name:		SH OU:	
RAT Hist. Only Flag:		SH Code:	
RAT NSI Indicator:		SH Seq:	
RAT Level:		SH Start Date:	
RAT DEF OU:		SH Complete Date:	
RFBS Code:		SH Lead:	
SPA Code:		No description available	
RAT Def:			
Site Desc:	No description available		
Site Alias:	No alias data available		

CERCLIS Assess History

OU ID:	00	RALT Short Name:	EPA Fund
Act Code ID:	001	Act Start Date:	
RAT Code:	PA	Act Complete Date:	9/6/1991 00:00:00
RAT Short Name:	PA	AGT Order No.:	130
RAT Name:	PRELIMINARY ASSESSMENT	SH OU:	
RAT Hist. Only Flag:		SH Code:	
RAT NSI Indicator:	B	SH Seq:	
RAT Level:	1	SH Start Date:	
RAT DEF OU:	00	SH Complete Date:	
RFBS Code:	P	SH Lead:	
SPA Code:	13	Collection of diverse existing information about the source and nature of the site hazard. It is EPA policy to complete the preliminary assessment within one year of site discovery.	
RAT Def:			
Site Desc:			
Site Alias:			

Map Key	Number of Records	Direction	Distance (mi/ft)	Elev/Diff (ft)	Site	DB
---------	-------------------	-----------	------------------	----------------	------	----

CERCLIS Assess History

OU ID:	00	RALT Short Name:	EPA In-House
Act Code ID:	001	Act Start Date:	
RAT Code:	VS	Act Complete Date:	1/23/1996 00:00:00
RAT Short Name:	ARCH SITE	AGT Order No.:	1500
RAT Name:	ARCHIVE SITE	SH OU:	
RAT Hist. Only Flag:		SH Code:	
RAT NSI Indicator:	B	SH Seq:	
RAT Level:	1	SH Start Date:	
RAT DEF OU:	00	SH Complete Date:	
RFBS Code:		SH Lead:	
SPA Code:	13		
RAT Def:	The decision is made that no further activity is planned at the site.		
Site Desc:			
Site Alias:			

38	2 of 19	E	0.18 / 942.73	1,198.16 / 23	SAFETY- KLEEN CORP 7-172-01 7979 PALM AVE UNIT E HIGHLAND CA 92346	CERCLIS NFRAP
--------------------	---------	---	---------------	---------------	--	------------------

Site ID:	900292	Site FIPS Code:	6071
Site EPA ID:	CAT000613927	Region Code:	9
Site Parent ID:		Site Cong. Dist. Code:	35
Site County Name:	SAN BERNARDINO	Federal Facility:	
Parent Site Name:			

CERCLIS-NFRAP Assess History

OU ID:	0	Act Start Date:	
Act Code ID:	1	Act Complete Date:	1/23/1996
RAT Code:	VS	AGT Order No.:	1500
RAT Short Name:	ARCH SITE	SH OU:	
RAT Name:	ARCHIVE SITE	SH Code:	
RAT Hist. Only Flag:		SH Seq:	
RAT NSI Indicator:	B	SH Start Date:	
RAT Level:	1	SH Complete Date:	
RAT DEF OU:	00	SH Lead:	
RFBS Code:		SH Qual:	
SPA Code:	13	RAQ Act. Qual Short:	
RALT Short Name:	EPA In-House	RNPL Status Code:	N
RAT Def:	The decision is made that no further activity is planned at the site.		
RNON NPL Status Desc:	Deferred to RCRA		

CERCLIS-NFRAP Assess History

OU ID:	0	Act Start Date:	
Act Code ID:	1	Act Complete Date:	1/1/1991
RAT Code:	DS	AGT Order No.:	10
RAT Short Name:	DISCVRY	SH OU:	
RAT Name:	DISCOVERY	SH Code:	
RAT Hist. Only Flag:		SH Seq:	
RAT NSI Indicator:	B	SH Start Date:	
RAT Level:	1	SH Complete Date:	
RAT DEF OU:	00	SH Lead:	
RFBS Code:		SH Qual:	
SPA Code:	13	RAQ Act. Qual Short:	
RALT Short Name:	EPA Fund	RNPL Status Code:	N
RAT Def:	The process by which a potential hazardous waste site is brought to the attention of the EPA. The process can occur through the use of several mechanisms such as a phone call or referral by another government agency.		
RNON NPL Status Desc:	Deferred to RCRA		

CERCLIS-NFRAP Assess History

Map Key	Number of Records	Direction	Distance (mi/ft)	Elev/Diff (ft)	Site	DB
OU ID:	0				Act Start Date:	
Act Code ID:	1				Act Complete Date:	9/6/1991
RAT Code:	PA				AGT Order No.:	130
RAT Short Name:	PA				SH OU:	
RAT Name:	PRELIMINARY ASSESSMENT				SH Code:	
RAT Hist. Only Flag:					SH Seq:	
RAT NSI Indicator:	B				SH Start Date:	
RAT Level:	1				SH Complete Date:	
RAT DEF OU:	00				SH Lead:	
RFBS Code:	P				SH Qual:	
SPA Code:	13				RAQ Act. Qual Short:	Deferred to RCRA
RALT Short Name:	EPA Fund				RNPL Status Code:	N
RAT Def:	Collection of diverse existing information about the source and nature of the site hazard. It is EPA policy to complete the preliminary assessment within one year of site discovery.					
RNON NPL Status Desc:	Deferred to RCRA					

38	3 of 19	E	0.18 / 942.73	1,198.16 / 23	SAFETY-KLEEN SYSTEMS INC HIGHLAND SERVICE CENTER 7979 PALM AVENUE HIGHLAND CA 92346-0000	RCRA TSD
--------------------	---------	---	------------------	------------------	---	-----------------

EPA Handler ID: CAT000613927
Gen Status Universe: Large Quantity Generator
Contact Name: NAHID TOOSSI
Contact Address: 2120 , SOUTH YALE STREET , , SANTA ANA , CA, 92704 , US
Contact Phone No and Ext: 949-981-5099
Contact Email: NAHID.TOOSSI@SAFETY-KLEEN.COM
Contact Country: US
Land Type: Private
County Name: SAN BERNARDINO
EPA Region: 09
Receive Date: 20200203
Location Latitude: 34.124874
Location Longitude: -117.208743

Violation/Evaluation Summary

Note: VIOLATION or UNDETERMINED: There are VIOLATION or UNDETERMINED details or records associated with this facility (EPA ID) in the Compliance Monitoring and Enforcement table dated Nov, 2021.

Violation Details

Found Violation: Yes
Citation:
Violation Short Description: TSD IS-Preparedness and Prevention
Violation Type: 265.C
Violation Determined Date: 20161130
Scheduled Compliance Date:
Return to Compliance: Observed
Actual Return to Compl: 20161130
Violation Responsible Agency: State

Enforcement Details

Enforcement Type: 120
Enforcement Type Description: WRITTEN INFORMAL
Enforcement Action Date: 20161130
Enf Disposition Status:
Disposition Status Date:
Enforcement Lead Agency: State
Proposed Penalty Amount:
Final Amount:
Paid Amount:

Enforcement Type: 125

Enforcement Type Description:
Enforcement Action Date: 20170127
Enf Disposition Status:
Disposition Status Date:
Enforcement Lead Agency: State
Proposed Penalty Amount:
Final Amount:
Paid Amount:

Violation Details

Found Violation: Yes
Citation:
Violation Short Description: Generators - General
Violation Type: 262.A
Violation Determined Date: 20120927
Scheduled Compliance Date:
Return to Compliance: Documented
Actual Return to Compl: 20120927
Violation Responsible Agency: State

Enforcement Details

Enforcement Type: 125
Enforcement Type Description:
Enforcement Action Date: 20121120
Enf Disposition Status:
Disposition Status Date:
Enforcement Lead Agency: State
Proposed Penalty Amount:
Final Amount:
Paid Amount:

Enforcement Type: 120
Enforcement Type Description: WRITTEN INFORMAL
Enforcement Action Date: 20120927
Enf Disposition Status:
Disposition Status Date:
Enforcement Lead Agency: State
Proposed Penalty Amount:
Final Amount:
Paid Amount:

Violation Details

Found Violation: Yes
Citation:
Violation Short Description: State Statute or Regulation
Violation Type: XXS
Violation Determined Date: 20090113
Scheduled Compliance Date:
Return to Compliance: Documented
Actual Return to Compl: 20090218
Violation Responsible Agency: State

Enforcement Details

Enforcement Type: 125
Enforcement Type Description:
Enforcement Action Date: 20090114
Enf Disposition Status:
Disposition Status Date:
Enforcement Lead Agency: State
Proposed Penalty Amount:

Map Key	Number of Records	Direction	Distance (mi/ft)	Elev/Diff (ft)	Site	DB
---------	-------------------	-----------	------------------	----------------	------	----

Final Amount:
Paid Amount:

Enforcement Type: 120
 Enforcement Type Description: WRITTEN INFORMAL
 Enforcement Action Date: 20090114
 Enf Disposition Status:
 Disposition Status Date:
 Enforcement Lead Agency: State
 Proposed Penalty Amount:
 Final Amount:
 Paid Amount:

Violation Details

Found Violation: Yes
 Citation:
 Violation Short Description: TSD - Manifest/Records/Reporting
 Violation Type: 264.E
 Violation Determined Date: 20071022
 Scheduled Compliance Date:
 Return to Compliance: Observed
 Actual Return to Compl: 20071023
 Violation Responsible Agency: State

Enforcement Details

Enforcement Type: 125
 Enforcement Type Description:
 Enforcement Action Date: 20071207
 Enf Disposition Status:
 Disposition Status Date:
 Enforcement Lead Agency: State
 Proposed Penalty Amount:
 Final Amount:
 Paid Amount:

Enforcement Type: 120
 Enforcement Type Description: WRITTEN INFORMAL
 Enforcement Action Date: 20071023
 Enf Disposition Status:
 Disposition Status Date:
 Enforcement Lead Agency: State
 Proposed Penalty Amount:
 Final Amount:
 Paid Amount:

Violation Details

Found Violation: Yes
 Citation:
 Violation Short Description: State Statute or Regulation
 Violation Type: XXS
 Violation Determined Date: 20071022
 Scheduled Compliance Date:
 Return to Compliance: Observed
 Actual Return to Compl: 20071023
 Violation Responsible Agency: State

Enforcement Details

Enforcement Type: 125
 Enforcement Type Description:
 Enforcement Action Date: 20071207

Enf Disposition Status:
Disposition Status Date:
Enforcement Lead Agency: State
Proposed Penalty Amount:
Final Amount:
Paid Amount:

Enforcement Type: 120
Enforcement Type Description: WRITTEN INFORMAL
Enforcement Action Date: 20071023
Enf Disposition Status:
Disposition Status Date:
Enforcement Lead Agency: State
Proposed Penalty Amount:
Final Amount:
Paid Amount:

Violation Details

Found Violation: Yes
Citation:
Violation Short Description: TSD - Financial Requirements
Violation Type: 264.H
Violation Determined Date: 20060926
Scheduled Compliance Date:
Return to Compliance: Documented
Actual Return to Compl: 20060926
Violation Responsible Agency: State

Enforcement Details

Enforcement Type: 120
Enforcement Type Description: WRITTEN INFORMAL
Enforcement Action Date: 20061006
Enf Disposition Status:
Disposition Status Date:
Enforcement Lead Agency: State
Proposed Penalty Amount:
Final Amount:
Paid Amount:

Enforcement Type: 125
Enforcement Type Description:
Enforcement Action Date: 20061006
Enf Disposition Status:
Disposition Status Date:
Enforcement Lead Agency: State
Proposed Penalty Amount:
Final Amount:
Paid Amount:

Violation Details

Found Violation: Yes
Citation:
Violation Short Description: TSD - General Facility Standards
Violation Type: 264.B
Violation Determined Date: 20051025
Scheduled Compliance Date:
Return to Compliance: Documented
Actual Return to Compl: 20060316
Violation Responsible Agency: State

Enforcement Details

Map Key	Number of Records	Direction	Distance (mi/ft)	Elev/Diff (ft)	Site	DB
---------	-------------------	-----------	------------------	----------------	------	----

Enforcement Type: 120
Enforcement Type Description: WRITTEN INFORMAL
Enforcement Action Date: 20051122
Enf Disposition Status:
Disposition Status Date:
Enforcement Lead Agency: State
Proposed Penalty Amount:
Final Amount:
Paid Amount:

Enforcement Type: 125
Enforcement Type Description:
Enforcement Action Date: 20051122
Enf Disposition Status:
Disposition Status Date:
Enforcement Lead Agency: State
Proposed Penalty Amount:
Final Amount:
Paid Amount:

Violation Details

Found Violation: Yes
Citation:
Violation Short Description: TSD - General Facility Standards
Violation Type: 264.B
Violation Determined Date: 20000825
Scheduled Compliance Date:
Return to Compliance: Documented
Actual Return to Compl: 20001005
Violation Responsible Agency: State

Enforcement Details

Enforcement Type: 125
Enforcement Type Description:
Enforcement Action Date: 20000918
Enf Disposition Status:
Disposition Status Date:
Enforcement Lead Agency: State
Proposed Penalty Amount:
Final Amount:
Paid Amount:

Enforcement Type: 120
Enforcement Type Description: WRITTEN INFORMAL
Enforcement Action Date: 20000828
Enf Disposition Status:
Disposition Status Date:
Enforcement Lead Agency: State
Proposed Penalty Amount:
Final Amount:
Paid Amount:

Violation Details

Found Violation: Yes
Citation:
Violation Short Description: TSD - Manifest/Records/Reporting
Violation Type: 264.E
Violation Determined Date: 20000825
Scheduled Compliance Date:
Return to Compliance: Documented
Actual Return to Compl: 20001005

Map Key	Number of Records	Direction	Distance (mi/ft)	Elev/Diff (ft)	Site	DB
---------	-------------------	-----------	------------------	----------------	------	----

Violation Responsible Agency: State

Enforcement Details

Enforcement Type: 125
 Enforcement Type Description:
 Enforcement Action Date: 20000918
 Enf Disposition Status:
 Disposition Status Date:
 Enforcement Lead Agency: State
 Proposed Penalty Amount:
 Final Amount:
 Paid Amount:

Enforcement Type: 120
 Enforcement Type Description: WRITTEN INFORMAL
 Enforcement Action Date: 20000828
 Enf Disposition Status:
 Disposition Status Date:
 Enforcement Lead Agency: State
 Proposed Penalty Amount:
 Final Amount:
 Paid Amount:

Violation Details

Found Violation: Yes
 Citation:
 Violation Short Description: TSD - Tank System Standards
 Violation Type: 264.J
 Violation Determined Date: 20000825
 Scheduled Compliance Date:
 Return to Compliance: Documented
 Actual Return to Compl: 20001005
 Violation Responsible Agency: State

Enforcement Details

Enforcement Type: 120
 Enforcement Type Description: WRITTEN INFORMAL
 Enforcement Action Date: 20000828
 Enf Disposition Status:
 Disposition Status Date:
 Enforcement Lead Agency: State
 Proposed Penalty Amount:
 Final Amount:
 Paid Amount:

Enforcement Type: 125
 Enforcement Type Description:
 Enforcement Action Date: 20000918
 Enf Disposition Status:
 Disposition Status Date:
 Enforcement Lead Agency: State
 Proposed Penalty Amount:
 Final Amount:
 Paid Amount:

Enforcement Type: 385
 Enforcement Type Description: SINGLE SITE CA/FO
 Enforcement Action Date: 20010827
 Enf Disposition Status:
 Disposition Status Date:
 Enforcement Lead Agency: State
 Proposed Penalty Amount:

Final Amount: 17000
 Paid Amount:

Violation Details

Found Violation: Yes
 Citation: FR - 262.50-60
 Violation Short Description: Generators - General
 Violation Type: 262.A
 Violation Determined Date: 19960415
 Scheduled Compliance Date:
 Return to Compliance: Observed
 Actual Return to Compl: 19960415
 Violation Responsible Agency: State

Enforcement Details

Enforcement Type: 120
 Enforcement Type Description: WRITTEN INFORMAL
 Enforcement Action Date: 19960415
 Enf Disposition Status:
 Disposition Status Date:
 Enforcement Lead Agency: State
 Proposed Penalty Amount:
 Final Amount:
 Paid Amount:

Violation Details

Found Violation: Yes
 Citation: FR - 264.140-150.H
 Violation Short Description: TSD - Financial Requirements
 Violation Type: 264.H
 Violation Determined Date: 19910926
 Scheduled Compliance Date:
 Return to Compliance: Unverifiable
 Actual Return to Compl: 19930723
 Violation Responsible Agency: EPA

Violation Details

Found Violation: Yes
 Citation: F - 270
 Violation Short Description: TSD - General
 Violation Type: 264.A
 Violation Determined Date: 19910319
 Scheduled Compliance Date: 19910801
 Return to Compliance: Observed
 Actual Return to Compl: 19911122
 Violation Responsible Agency: State

Enforcement Details

Enforcement Type: 120
 Enforcement Type Description: WRITTEN INFORMAL
 Enforcement Action Date: 19910403
 Enf Disposition Status:
 Disposition Status Date:
 Enforcement Lead Agency: State
 Proposed Penalty Amount:
 Final Amount:
 Paid Amount:

Map Key	Number of Records	Direction	Distance (mi/ft)	Elev/Diff (ft)	Site	DB
---------	-------------------	-----------	------------------	----------------	------	----

Violation Details

Found Violation: Yes
Citation: F - 270
Violation Short Description: TSD - General
Violation Type: 264.A
Violation Determined Date: 19900326
Scheduled Compliance Date: 19900808
Return to Compliance: Observed
Actual Return to Compl: 19911121
Violation Responsible Agency: State

Enforcement Details

Enforcement Type: 120
Enforcement Type Description: WRITTEN INFORMAL
Enforcement Action Date: 19900508
Enf Disposition Status:
Disposition Status Date:
Enforcement Lead Agency: State
Proposed Penalty Amount:
Final Amount:
Paid Amount:

Violation Details

Found Violation: Yes
Citation: F - 264.110-120.G
Violation Short Description: TSD - Closure/Post-Closure
Violation Type: 264.G
Violation Determined Date: 19900326
Scheduled Compliance Date: 19900808
Return to Compliance: Observed
Actual Return to Compl: 19911121
Violation Responsible Agency: State

Enforcement Details

Enforcement Type: 120
Enforcement Type Description: WRITTEN INFORMAL
Enforcement Action Date: 19900508
Enf Disposition Status:
Disposition Status Date:
Enforcement Lead Agency: State
Proposed Penalty Amount:
Final Amount:
Paid Amount:

Violation Details

Found Violation: Yes
Citation: F - 268 ALL
Violation Short Description: LDR - General
Violation Type: 268.A
Violation Determined Date: 19900326
Scheduled Compliance Date: 19900808
Return to Compliance: Observed
Actual Return to Compl: 19911121
Violation Responsible Agency: State

Enforcement Details

Enforcement Type: 120
Enforcement Type Description: WRITTEN INFORMAL
Enforcement Action Date: 19900508
Enf Disposition Status:
Disposition Status Date:
Enforcement Lead Agency: State
Proposed Penalty Amount:
Final Amount:
Paid Amount:

Violation Details

Found Violation: Yes
Citation: F - 268.7
Violation Short Description: LDR - General
Violation Type: 268.A
Violation Determined Date: 19900326
Scheduled Compliance Date: 19900808
Return to Compliance: Observed
Actual Return to Compl: 19911121
Violation Responsible Agency: State

Enforcement Details

Enforcement Type: 120
Enforcement Type Description: WRITTEN INFORMAL
Enforcement Action Date: 19900508
Enf Disposition Status:
Disposition Status Date:
Enforcement Lead Agency: State
Proposed Penalty Amount:
Final Amount:
Paid Amount:

Violation Details

Found Violation: Yes
Citation: F - 270
Violation Short Description: TSD - General
Violation Type: 264.A
Violation Determined Date: 19880809
Scheduled Compliance Date: 19881015
Return to Compliance: Observed
Actual Return to Compl: 19900514
Violation Responsible Agency: State

Enforcement Details

Enforcement Type: 120
Enforcement Type Description: WRITTEN INFORMAL
Enforcement Action Date: 19880915
Enf Disposition Status:
Disposition Status Date:
Enforcement Lead Agency: State
Proposed Penalty Amount:
Final Amount:
Paid Amount:

Violation Details

Found Violation: Yes
Citation: FR - 264.140-150.H
Violation Short Description: TSD - Financial Requirements

Map Key	Number of Records	Direction	Distance (mi/ft)	Elev/Diff (ft)	Site	DB
Violation Type:		264.H				
Violation Determined Date:		19880803				
Scheduled Compliance Date:		19880626				
Return to Compliance:		Observed				
Actual Return to Compl:		19890221				
Violation Responsible Agency:		State				
<u>Enforcement Details</u>						
Enforcement Type:		120				
Enforcement Type Description:		WRITTEN INFORMAL				
Enforcement Action Date:		19880526				
Enf Disposition Status:						
Disposition Status Date:						
Enforcement Lead Agency:		State				
Proposed Penalty Amount:						
Final Amount:						
Paid Amount:						
<u>Evaluation Details</u>						
Evaluation Start Date:		20161213				
Evaluation Type Description:		FINANCIAL RECORD REVIEW				
Violation Short Description:						
Return to Compliance Date:						
Evaluation Agency:		State				
Evaluation Start Date:		20161130				
Evaluation Type Description:		COMPLIANCE EVALUATION INSPECTION ON-SITE				
Violation Short Description:		TSD IS-Preparedness and Prevention				
Return to Compliance Date:		20161130				
Evaluation Agency:		State				
Evaluation Start Date:		20150102				
Evaluation Type Description:		FINANCIAL RECORD REVIEW				
Violation Short Description:						
Return to Compliance Date:						
Evaluation Agency:		State				
Evaluation Start Date:		20141110				
Evaluation Type Description:		COMPLIANCE EVALUATION INSPECTION ON-SITE				
Violation Short Description:						
Return to Compliance Date:						
Evaluation Agency:		State				
Evaluation Start Date:		20121207				
Evaluation Type Description:		FINANCIAL RECORD REVIEW				
Violation Short Description:						
Return to Compliance Date:						
Evaluation Agency:		State				
Evaluation Start Date:		20120927				
Evaluation Type Description:		COMPLIANCE EVALUATION INSPECTION ON-SITE				
Violation Short Description:		Generators - General				
Return to Compliance Date:		20120927				
Evaluation Agency:		State				
Evaluation Start Date:		20101208				
Evaluation Type Description:		FINANCIAL RECORD REVIEW				
Violation Short Description:						
Return to Compliance Date:						
Evaluation Agency:		State				
Evaluation Start Date:		20101109				
Evaluation Type Description:		COMPLIANCE EVALUATION INSPECTION ON-SITE				
Violation Short Description:						
Return to Compliance Date:						

Map Key	Number of Records	Direction	Distance (mi/ft)	Elev/Diff (ft)	Site	DB
Evaluation Agency:		State				
Evaluation Start Date:		20090113				
Evaluation Type Description:		FINANCIAL RECORD REVIEW				
Violation Short Description:		State Statute or Regulation				
Return to Compliance Date:		20090218				
Evaluation Agency:		State				
Evaluation Start Date:		20081222				
Evaluation Type Description:		COMPLIANCE EVALUATION INSPECTION ON-SITE				
Violation Short Description:						
Return to Compliance Date:						
Evaluation Agency:		State				
Evaluation Start Date:		20071031				
Evaluation Type Description:		FINANCIAL RECORD REVIEW				
Violation Short Description:						
Return to Compliance Date:						
Evaluation Agency:		State				
Evaluation Start Date:		20071022				
Evaluation Type Description:		COMPLIANCE EVALUATION INSPECTION ON-SITE				
Violation Short Description:		TSD - Manifest/Records/Reporting				
Return to Compliance Date:		20071023				
Evaluation Agency:		State				
Evaluation Start Date:		20071022				
Evaluation Type Description:		COMPLIANCE EVALUATION INSPECTION ON-SITE				
Violation Short Description:		State Statute or Regulation				
Return to Compliance Date:		20071023				
Evaluation Agency:		State				
Evaluation Start Date:		20060926				
Evaluation Type Description:		FINANCIAL RECORD REVIEW				
Violation Short Description:		TSD - Financial Requirements				
Return to Compliance Date:		20060926				
Evaluation Agency:		State				
Evaluation Start Date:		20060919				
Evaluation Type Description:		COMPLIANCE EVALUATION INSPECTION ON-SITE				
Violation Short Description:						
Return to Compliance Date:						
Evaluation Agency:		State				
Evaluation Start Date:		20051104				
Evaluation Type Description:		FINANCIAL RECORD REVIEW				
Violation Short Description:						
Return to Compliance Date:						
Evaluation Agency:		State				
Evaluation Start Date:		20051025				
Evaluation Type Description:		COMPLIANCE EVALUATION INSPECTION ON-SITE				
Violation Short Description:		TSD - General Facility Standards				
Return to Compliance Date:		20060316				
Evaluation Agency:		State				
Evaluation Start Date:		20050607				
Evaluation Type Description:		FINANCIAL RECORD REVIEW				
Violation Short Description:						
Return to Compliance Date:						
Evaluation Agency:		State				
Evaluation Start Date:		20050125				
Evaluation Type Description:		COMPLIANCE EVALUATION INSPECTION ON-SITE				
Violation Short Description:						
Return to Compliance Date:						
Evaluation Agency:		State				
Evaluation Start Date:		20031126				

Map Key	Number of Records	Direction	Distance (mi/ft)	Elev/Diff (ft)	Site	DB
<i>Evaluation Type Description:</i>					FINANCIAL RECORD REVIEW	
<i>Violation Short Description:</i>						
<i>Return to Compliance Date:</i>						
<i>Evaluation Agency:</i>		State				
<i>Evaluation Start Date:</i>			20031119			
<i>Evaluation Type Description:</i>					COMPLIANCE EVALUATION INSPECTION ON-SITE	
<i>Violation Short Description:</i>						
<i>Return to Compliance Date:</i>						
<i>Evaluation Agency:</i>		State				
<i>Evaluation Start Date:</i>			20010827			
<i>Evaluation Type Description:</i>					COMPLIANCE EVALUATION INSPECTION ON-SITE	
<i>Violation Short Description:</i>						
<i>Return to Compliance Date:</i>						
<i>Evaluation Agency:</i>		State				
<i>Evaluation Start Date:</i>			20001005			
<i>Evaluation Type Description:</i>					NOT A SIGNIFICANT NON-COMPLIER	
<i>Violation Short Description:</i>						
<i>Return to Compliance Date:</i>						
<i>Evaluation Agency:</i>		State				
<i>Evaluation Start Date:</i>			20000825			
<i>Evaluation Type Description:</i>					COMPLIANCE EVALUATION INSPECTION ON-SITE	
<i>Violation Short Description:</i>					TSD - General Facility Standards	
<i>Return to Compliance Date:</i>			20001005			
<i>Evaluation Agency:</i>		State				
<i>Evaluation Start Date:</i>			20000825			
<i>Evaluation Type Description:</i>					COMPLIANCE EVALUATION INSPECTION ON-SITE	
<i>Violation Short Description:</i>					TSD - Manifest/Records/Reporting	
<i>Return to Compliance Date:</i>			20001005			
<i>Evaluation Agency:</i>		State				
<i>Evaluation Start Date:</i>			20000825			
<i>Evaluation Type Description:</i>					SIGNIFICANT NON-COMPLIER	
<i>Violation Short Description:</i>						
<i>Return to Compliance Date:</i>						
<i>Evaluation Agency:</i>		State				
<i>Evaluation Start Date:</i>			20000825			
<i>Evaluation Type Description:</i>					COMPLIANCE EVALUATION INSPECTION ON-SITE	
<i>Violation Short Description:</i>					TSD - Tank System Standards	
<i>Return to Compliance Date:</i>			20001005			
<i>Evaluation Agency:</i>		State				
<i>Evaluation Start Date:</i>			19990720			
<i>Evaluation Type Description:</i>					COMPLIANCE EVALUATION INSPECTION ON-SITE	
<i>Violation Short Description:</i>						
<i>Return to Compliance Date:</i>						
<i>Evaluation Agency:</i>		State				
<i>Evaluation Start Date:</i>			19980831			
<i>Evaluation Type Description:</i>					COMPLIANCE EVALUATION INSPECTION ON-SITE	
<i>Violation Short Description:</i>						
<i>Return to Compliance Date:</i>						
<i>Evaluation Agency:</i>		State				
<i>Evaluation Start Date:</i>			19970227			
<i>Evaluation Type Description:</i>					COMPLIANCE EVALUATION INSPECTION ON-SITE	
<i>Violation Short Description:</i>						
<i>Return to Compliance Date:</i>						
<i>Evaluation Agency:</i>		State				
<i>Evaluation Start Date:</i>			19960415			
<i>Evaluation Type Description:</i>					COMPLIANCE EVALUATION INSPECTION ON-SITE	
<i>Violation Short Description:</i>					Generators - General	
<i>Return to Compliance Date:</i>			19960415			

Map Key	Number of Records	Direction	Distance (mi/ft)	Elev/Diff (ft)	Site	DB
Evaluation Agency:		State				
Evaluation Start Date:		19930723				
Evaluation Type Description:		FINANCIAL RECORD REVIEW				
Violation Short Description:						
Return to Compliance Date:						
Evaluation Agency:		State				
Evaluation Start Date:		19930623				
Evaluation Type Description:		COMPLIANCE EVALUATION INSPECTION ON-SITE				
Violation Short Description:						
Return to Compliance Date:						
Evaluation Agency:		State				
Evaluation Start Date:		19910926				
Evaluation Type Description:		FINANCIAL RECORD REVIEW				
Violation Short Description:		TSD - Financial Requirements				
Return to Compliance Date:		19930723				
Evaluation Agency:		EPA				
Evaluation Start Date:		19910319				
Evaluation Type Description:		COMPLIANCE EVALUATION INSPECTION ON-SITE				
Violation Short Description:		TSD - General				
Return to Compliance Date:		19911122				
Evaluation Agency:		State				
Evaluation Start Date:		19900326				
Evaluation Type Description:		COMPLIANCE EVALUATION INSPECTION ON-SITE				
Violation Short Description:		TSD - Closure/Post-Closure				
Return to Compliance Date:		19911121				
Evaluation Agency:		State				
Evaluation Start Date:		19900326				
Evaluation Type Description:		COMPLIANCE EVALUATION INSPECTION ON-SITE				
Violation Short Description:		LDR - General				
Return to Compliance Date:		19911121				
Evaluation Agency:		State				
Evaluation Start Date:		19900326				
Evaluation Type Description:		COMPLIANCE EVALUATION INSPECTION ON-SITE				
Violation Short Description:		TSD - General				
Return to Compliance Date:		19911121				
Evaluation Agency:		State				
Evaluation Start Date:		19900320				
Evaluation Type Description:		FINANCIAL RECORD REVIEW				
Violation Short Description:						
Return to Compliance Date:						
Evaluation Agency:		State				
Evaluation Start Date:		19880809				
Evaluation Type Description:		COMPLIANCE EVALUATION INSPECTION ON-SITE				
Violation Short Description:		TSD - General				
Return to Compliance Date:		19900514				
Evaluation Agency:		State				
Evaluation Start Date:		19880803				
Evaluation Type Description:		FINANCIAL RECORD REVIEW				
Violation Short Description:		TSD - Financial Requirements				
Return to Compliance Date:		19890221				
Evaluation Agency:		State				
<u>Handler Summary</u>						
Importer Activity:		No				
Mixed Waste Generator:		No				
Transporter Activity:		No				
Transfer Facility:		Yes				

Map Key	Number of Records	Direction	Distance (mi/ft)	Elev/Diff (ft)	Site	DB
Onsite Burner Exemption:		No				
Smelting, Melting and Refining:		No				
Underground Injection Control:		No				
Commercial TSD:		Yes				
Used Oil Transporter:		No				
Used Oil Transfer Facility:		Yes				
Used Oil Processor:		No				
Used Oil Refiner:		No				
Used Oil Burner:		No				
Used Oil Market Burner:		No				
Used Oil Spec Marketer:		No				

Hazardous Waste Handler Details

Sequence No: 1
Receive Date: 19900412
Handler Name: SAFETY-KLEEN CORP (7-172-01)
Federal Waste Generator Code: 1
Generator Code Description: Large Quantity Generator
Source Type: Annual/Biennial Report

Hazardous Waste Handler Details

Sequence No: 2
Receive Date: 19920331
Handler Name: SAFETY-KLEEN CORP (7-172-01)
Federal Waste Generator Code: 2
Generator Code Description: Small Quantity Generator
Source Type: Annual/Biennial Report

Hazardous Waste Handler Details

Sequence No: 3
Receive Date: 19940325
Handler Name: SAFETY-KLEEN CORP
Federal Waste Generator Code: 1
Generator Code Description: Large Quantity Generator
Source Type: Annual/Biennial Report

Hazardous Waste Handler Details

Sequence No: 4
Receive Date: 19960329
Handler Name: SAFETY KLEEN CORP
Federal Waste Generator Code: 1
Generator Code Description: Large Quantity Generator
Source Type: Annual/Biennial Report

Hazardous Waste Handler Details

Sequence No: 1
Receive Date: 19980713
Handler Name: SAFETY KLEEN SYSTEMS INC
Federal Waste Generator Code: 1
Generator Code Description: Large Quantity Generator
Source Type: Notification

Waste Code Details

Hazardous Waste Code: D000
Waste Code Description: DESCRIPTION

Map Key	Number of Records	Direction	Distance (mi/ft)	Elev/Diff (ft)	Site	DB
Hazardous Waste Code:			D001			
Waste Code Description:			IGNITABLE WASTE			
Hazardous Waste Code:			D006			
Waste Code Description:			CADMIUM			
Hazardous Waste Code:			D008			
Waste Code Description:			LEAD			
Hazardous Waste Code:			D018			
Waste Code Description:			BENZENE			
Hazardous Waste Code:			D027			
Waste Code Description:			1,4-DICHLOROBENZENE			
Hazardous Waste Code:			F001			
Waste Code Description:			THE FOLLOWING SPENT HALOGENATED SOLVENTS USED IN DEGREASING: TETRACHLOROETHYLENE, TRICHLOROETHYLENE, METHYLENE CHLORIDE, 1,1,1-TRICHLOROETHANE, CARBON TETRACHLORIDE AND CHLORINATED FLUOROCARBONS; ALL SPENT SOLVENT MIXTURES/BLENDS USED IN DEGREASING CONTAINING, BEFORE USE, A TOTAL OF TEN PERCENT OR MORE (BY VOLUME) OF ONE OR MORE OF THE ABOVE HALOGENATED SOLVENTS OR THOSE SOLVENTS LISTED IN F002, F004, AND F005; AND STILL BOTTOMS FROM THE RECOVERY OF THESE SPENT SOLVENTS AND SPENT SOLVENT MIXTURES.			
Hazardous Waste Code:			F002			
Waste Code Description:			THE FOLLOWING SPENT HALOGENATED SOLVENTS: TETRACHLOROETHYLENE, METHYLENE CHLORIDE, TRICHLOROETHYLENE, 1,1,1-TRICHLOROETHANE, CHLOROBENZENE, 1,1,2-TRICHLORO-1,2,2-TRIFLUOROETHANE, ORTHO-DICHLOROBENZENE, TRICHLOROFLUOROMETHANE, AND 1,1,2, TRICHLOROETHANE; ALL SPENT SOLVENT MIXTURES/BLENDS CONTAINING, BEFORE USE, A TOTAL OF TEN PERCENT OR MORE (BY VOLUME) OF ONE OR MORE OF THE ABOVE HALOGENATED SOLVENTS OR THOSE SOLVENTS LISTED IN F001, F004, AND F005; AND STILL BOTTOMS FROM THE RECOVERY OF THESE SPENT SOLVENTS AND SPENT SOLVENT MIXTURES.			
Hazardous Waste Code:			F003			
Waste Code Description:			THE FOLLOWING SPENT NONHALOGENATED SOLVENTS: XYLENE, ACETONE, ETHYL ACETATE, ETHYL BENZENE, ETHYL ETHER, METHYL ISOBUTYL KETONE, N-BUTYL ALCOHOL, CYCLOHEXANONE, AND METHANOL; ALL SPENT SOLVENT MIXTURES/BLENDS CONTAINING, BEFORE USE, ONLY THE ABOVE SPENT NONHALOGENATED SOLVENTS; AND ALL SPENT SOLVENT MIXTURES/BLENDS CONTAINING, BEFORE USE, ONE OR MORE OF THE ABOVE NONHALOGENATED SOLVENTS, AND A TOTAL OF TEN PERCENT OR MORE (BY VOLUME) OF ONE OR MORE OF THOSE SOLVENTS LISTED IN F001, F002, F004, AND F005; AND STILL BOTTOMS FROM THE RECOVERY OF THESE SPENT SOLVENTS AND SPENT SOLVENT MIXTURES.			
Hazardous Waste Code:			F005			
Waste Code Description:			THE FOLLOWING SPENT NONHALOGENATED SOLVENTS: TOLUENE, METHYL ETHYL KETONE, CARBON DISULFIDE, ISOBUTANOL, PYRIDINE, BENZENE, 2-ETHOXYETHANOL, AND 2-NITROPROPANE; ALL SPENT SOLVENT MIXTURES/BLENDS CONTAINING, BEFORE USE, A TOTAL OF TEN PERCENT OR MORE (BY VOLUME) OF ONE OR MORE OF THE ABOVE NONHALOGENATED SOLVENTS OR THOSE SOLVENTS LISTED IN F001, F002, OR F004; AND STILL BOTTOMS FROM THE RECOVERY OF THESE SPENT SOLVENTS AND SPENT SOLVENT MIXTURES.			

Hazardous Waste Handler Details

Sequence No: 5
Receive Date: 19990304
Handler Name: SAFETY-KLEEN CORP - HIGHLAND, CA
Federal Waste Generator Code: 1
Generator Code Description: Large Quantity Generator
Source Type: Annual/Biennial Report

Hazardous Waste Handler Details

Sequence No: 6
Receive Date: 20001012
Handler Name: SAFETY-KLEEN SYSTEMS, INC. SAN BERNARDIN
Federal Waste Generator Code: 1
Generator Code Description: Large Quantity Generator
Source Type: Annual/Biennial Report

Map Key	Number of Records	Direction	Distance (mi/ft)	Elev/Diff (ft)	Site	DB
---------	-------------------	-----------	------------------	----------------	------	----

Hazardous Waste Handler Details

Sequence No: 7
Receive Date: 20020327
Handler Name: SAFETY-KLEEN SYSTEMS, INC.
Federal Waste Generator Code: 1
Generator Code Description: Large Quantity Generator
Source Type: Annual/Biennial Report

Waste Code Details

Hazardous Waste Code: D001
Waste Code Description: IGNITABLE WASTE

Hazardous Waste Code: D008
Waste Code Description: LEAD

Hazardous Waste Code: D018
Waste Code Description: BENZENE

Hazardous Waste Code: D035
Waste Code Description: METHYL ETHYL KETONE

Hazardous Waste Code: D039
Waste Code Description: TETRACHLOROETHYLENE

Hazardous Waste Code: D040
Waste Code Description: TRICHLOROETHYLENE

Hazardous Waste Code: F001
Waste Code Description: THE FOLLOWING SPENT HALOGENATED SOLVENTS USED IN DEGREASING: TETRACHLOROETHYLENE, TRICHLOROETHYLENE, METHYLENE CHLORIDE, 1,1,1-TRICHLOROETHANE, CARBON TETRACHLORIDE AND CHLORINATED FLUOROCARBONS; ALL SPENT SOLVENT MIXTURES/BLENDS USED IN DEGREASING CONTAINING, BEFORE USE, A TOTAL OF TEN PERCENT OR MORE (BY VOLUME) OF ONE OR MORE OF THE ABOVE HALOGENATED SOLVENTS OR THOSE SOLVENTS LISTED IN F002, F004, AND F005; AND STILL BOTTOMS FROM THE RECOVERY OF THESE SPENT SOLVENTS AND SPENT SOLVENT MIXTURES.

Hazardous Waste Code: F003
Waste Code Description: THE FOLLOWING SPENT NONHALOGENATED SOLVENTS: XYLENE, ACETONE, ETHYL ACETATE, ETHYL BENZENE, ETHYL ETHER, METHYL ISOBUTYL KETONE, N-BUTYL ALCOHOL, CYCLOHEXANONE, AND METHANOL; ALL SPENT SOLVENT MIXTURES/BLENDS CONTAINING, BEFORE USE, ONLY THE ABOVE SPENT NONHALOGENATED SOLVENTS; AND ALL SPENT SOLVENT MIXTURES/BLENDS CONTAINING, BEFORE USE, ONE OR MORE OF THE ABOVE NONHALOGENATED SOLVENTS, AND A TOTAL OF TEN PERCENT OR MORE (BY VOLUME) OF ONE OR MORE OF THOSE SOLVENTS LISTED IN F001, F002, F004, AND F005; AND STILL BOTTOMS FROM THE RECOVERY OF THESE SPENT SOLVENTS AND SPENT SOLVENT MIXTURES.

Hazardous Waste Code: F005
Waste Code Description: THE FOLLOWING SPENT NONHALOGENATED SOLVENTS: TOLUENE, METHYL ETHYL KETONE, CARBON DISULFIDE, ISOBUTANOL, PYRIDINE, BENZENE, 2-ETHOXYETHANOL, AND 2-NITROPROPANE; ALL SPENT SOLVENT MIXTURES/BLENDS CONTAINING, BEFORE USE, A TOTAL OF TEN PERCENT OR MORE (BY VOLUME) OF ONE OR MORE OF THE ABOVE NONHALOGENATED SOLVENTS OR THOSE SOLVENTS LISTED IN F001, F002, OR F004; AND STILL BOTTOMS FROM THE RECOVERY OF THESE SPENT SOLVENTS AND SPENT SOLVENT MIXTURES.

Hazardous Waste Handler Details

Sequence No: 8
Receive Date: 20040329
Handler Name: SAFETY-KLEEN SYSTEMS INC
Federal Waste Generator Code: 1
Generator Code Description: Large Quantity Generator
Source Type: Annual/Biennial Report

<i>Map Key</i>	<i>Number of Records</i>	<i>Direction</i>	<i>Distance (mi/ft)</i>	<i>Elev/Diff (ft)</i>	<i>Site</i>	<i>DB</i>
----------------	--------------------------	------------------	-------------------------	-----------------------	-------------	-----------

Waste Code Details

Hazardous Waste Code: D001
Waste Code Description: IGNITABLE WASTE

Hazardous Waste Code: D039
Waste Code Description: TETRACHLOROETHYLENE

Hazardous Waste Handler Details

Sequence No: 1
Receive Date: 20060227
Handler Name: SAFETY-KLEEN SYSTEMS, INC.
Federal Waste Generator Code: 1
Generator Code Description: Large Quantity Generator
Source Type: Annual/Biennial Report update with Notification

Waste Code Details

Hazardous Waste Code: D001
Waste Code Description: IGNITABLE WASTE

Hazardous Waste Code: D004
Waste Code Description: ARSENIC

Hazardous Waste Code: D005
Waste Code Description: BARIUM

Hazardous Waste Code: D006
Waste Code Description: CADMIUM

Hazardous Waste Code: D007
Waste Code Description: CHROMIUM

Hazardous Waste Code: D008
Waste Code Description: LEAD

Hazardous Waste Code: D009
Waste Code Description: MERCURY

Hazardous Waste Code: D010
Waste Code Description: SELENIUM

Hazardous Waste Code: D011
Waste Code Description: SILVER

Hazardous Waste Code: D018
Waste Code Description: BENZENE

Hazardous Waste Code: D019
Waste Code Description: CARBON TETRACHLORIDE

Hazardous Waste Code: D021
Waste Code Description: CHLOROBENZENE

Hazardous Waste Code: D022
Waste Code Description: CHLOROFORM

Hazardous Waste Code: D023
Waste Code Description: O-CRESOL

Hazardous Waste Code: D024
Waste Code Description: M-CRESOL

Hazardous Waste Code: D025
Waste Code Description: P-CRESOL

Map Key	Number of Records	Direction	Distance (mi/ft)	Elev/Diff (ft)	Site	DB	
Hazardous Waste Code:							
Waste Code Description:							
		D026					
		CRESOL					
Hazardous Waste Code:		D027					
Waste Code Description:		1,4-DICHLOROBENZENE					
Hazardous Waste Code:		D028					
Waste Code Description:		1,2-DICHLOROETHANE					
Hazardous Waste Code:		D029					
Waste Code Description:		1,1-DICHLOROETHYLENE					
Hazardous Waste Code:		D030					
Waste Code Description:		2,4-DINITROTOLUENE					
Hazardous Waste Code:		D032					
Waste Code Description:		HEXACHLOROBENZENE					
Hazardous Waste Code:		D033					
Waste Code Description:		HEXACHLOROBUTADIENE					
Hazardous Waste Code:		D034					
Waste Code Description:		HEXACHLOROETHANE					
Hazardous Waste Code:		D035					
Waste Code Description:		METHYL ETHYL KETONE					
Hazardous Waste Code:		D036					
Waste Code Description:		NITROBENZENE					
Hazardous Waste Code:		D037					
Waste Code Description:		PENTACHLOROPHENOL					
Hazardous Waste Code:		D038					
Waste Code Description:		PYRIDINE					
Hazardous Waste Code:		D039					
Waste Code Description:		TETRACHLOROETHYLENE					
Hazardous Waste Code:		D040					
Waste Code Description:		TRICHLOROETHYLENE					
Hazardous Waste Code:		D041					
Waste Code Description:		2,4,5-TRICHLOROPHENOL					
Hazardous Waste Code:		D042					
Waste Code Description:		2,4,6-TRICHLOROPHENOL					
Hazardous Waste Code:		D043					
Waste Code Description:		VINYL CHLORIDE					
Hazardous Waste Code:		F002					
Waste Code Description:		THE FOLLOWING SPENT HALOGENATED SOLVENTS: TETRACHLOROETHYLENE, METHYLENE CHLORIDE, TRICHLOROETHYLENE, 1,1,1-TRICHLOROETHANE, CHLOROENZENE, 1,1,2-TRICHLORO-1,2,2-TRIFLUOROETHANE, ORTHO-DICHLOROBENZENE, TRICHLOROFLUOROMETHANE, AND 1,1,2, TRICHLOROETHANE; ALL SPENT SOLVENT MIXTURES/BLENDS CONTAINING, BEFORE USE, A TOTAL OF TEN PERCENT OR MORE (BY VOLUME) OF ONE OR MORE OF THE ABOVE HALOGENATED SOLVENTS OR THOSE SOLVENTS LISTED IN F001, F004, AND F005; AND STILL BOTTOMS FROM THE RECOVERY OF THESE SPENT SOLVENTS AND SPENT SOLVENT MIXTURES.					
Hazardous Waste Code:		F003					
Waste Code Description:		THE FOLLOWING SPENT NONHALOGENATED SOLVENTS: XYLENE, ACETONE, ETHYL ACETATE, ETHYL BENZENE, ETHYL ETHER, METHYL ISOBUTYL KETONE, N-BUTYL ALCOHOL, CYCLOHEXANONE, AND METHANOL; ALL SPENT SOLVENT MIXTURES/BLENDS CONTAINING, BEFORE USE, ONLY THE ABOVE SPENT NONHALOGENATED SOLVENTS; AND ALL SPENT SOLVENT MIXTURES/BLENDS CONTAINING, BEFORE USE, ONE OR MORE OF THE ABOVE NONHALOGENATED SOLVENTS, AND A TOTAL OF TEN PERCENT OR MORE (BY VOLUME) OF ONE OR MORE OF THOSE SOLVENTS LISTED IN F001, F002, F004, AND F005; AND STILL BOTTOMS FROM THE RECOVERY OF THESE SPENT SOLVENTS AND SPENT					

Map Key	Number of Records	Direction	Distance (mi/ft)	Elev/Diff (ft)	Site	DB
					SOLVENT MIXTURES.	
Hazardous Waste Code:					F005	
Waste Code Description:					THE FOLLOWING SPENT NONHALOGENATED SOLVENTS: TOLUENE, METHYL ETHYL KETONE, CARBON DISULFIDE, ISOBUTANOL, PYRIDINE, BENZENE, 2-ETHOXYETHANOL, AND 2-NITROPROPANE; ALL SPENT SOLVENT MIXTURES/BLENDS CONTAINING, BEFORE USE, A TOTAL OF TEN PERCENT OR MORE (BY VOLUME) OF ONE OR MORE OF THE ABOVE NONHALOGENATED SOLVENTS OR THOSE SOLVENTS LISTED IN F001, F002, OR F004; AND STILL BOTTOMS FROM THE RECOVERY OF THESE SPENT SOLVENTS AND SPENT SOLVENT MIXTURES.	
<u>Hazardous Waste Handler Details</u>						
Sequence No:					9	
Receive Date:					20080313	
Handler Name:					SAFETY-KLEEN SYSTEMS INC	
Federal Waste Generator Code:					1	
Generator Code Description:					Large Quantity Generator	
Source Type:					Annual/Biennial Report	
<u>Waste Code Details</u>						
Hazardous Waste Code:					D001	
Waste Code Description:					IGNITABLE WASTE	
Hazardous Waste Code:					D004	
Waste Code Description:					ARSENIC	
Hazardous Waste Code:					D005	
Waste Code Description:					BARIUM	
Hazardous Waste Code:					D006	
Waste Code Description:					CADMIUM	
Hazardous Waste Code:					D007	
Waste Code Description:					CHROMIUM	
Hazardous Waste Code:					D008	
Waste Code Description:					LEAD	
Hazardous Waste Code:					D009	
Waste Code Description:					MERCURY	
Hazardous Waste Code:					D010	
Waste Code Description:					SELENIUM	
Hazardous Waste Code:					D011	
Waste Code Description:					SILVER	
Hazardous Waste Code:					D018	
Waste Code Description:					BENZENE	
Hazardous Waste Code:					D019	
Waste Code Description:					CARBON TETRACHLORIDE	
Hazardous Waste Code:					D021	
Waste Code Description:					CHLOROBENZENE	
Hazardous Waste Code:					D022	
Waste Code Description:					CHLOROFORM	
Hazardous Waste Code:					D023	
Waste Code Description:					O-CRESOL	
Hazardous Waste Code:					D024	
Waste Code Description:					M-CRESOL	
Hazardous Waste Code:					D025	

Map Key	Number of Records	Direction	Distance (mi/ft)	Elev/Diff (ft)	Site	DB		
Waste Code Description:			P-CRESOL					
Hazardous Waste Code:			D026					
Waste Code Description:			CRESOL					
Hazardous Waste Code:			D027					
Waste Code Description:			1,4-DICHLOROETHANE					
Hazardous Waste Code:			D028					
Waste Code Description:			1,2-DICHLOROETHANE					
Hazardous Waste Code:			D029					
Waste Code Description:			1,1-DICHLOROETHYLENE					
Hazardous Waste Code:			D030					
Waste Code Description:			2,4-DINITROTOLUENE					
Hazardous Waste Code:			D032					
Waste Code Description:			HEXACHLOROETHANE					
Hazardous Waste Code:			D033					
Waste Code Description:			HEXACHLOROBUTADIENE					
Hazardous Waste Code:			D034					
Waste Code Description:			HEXACHLOROETHANE					
Hazardous Waste Code:			D035					
Waste Code Description:			METHYL ETHYL KETONE					
Hazardous Waste Code:			D036					
Waste Code Description:			NITROBENZENE					
Hazardous Waste Code:			D037					
Waste Code Description:			PENTACHLOROPHENOL					
Hazardous Waste Code:			D038					
Waste Code Description:			PYRIDINE					
Hazardous Waste Code:			D039					
Waste Code Description:			TETRACHLOROETHYLENE					
Hazardous Waste Code:			D040					
Waste Code Description:			TRICHLOROETHYLENE					
Hazardous Waste Code:			D041					
Waste Code Description:			2,4,5-TRICHLOROPHENOL					
Hazardous Waste Code:			D042					
Waste Code Description:			2,4,6-TRICHLOROPHENOL					
Hazardous Waste Code:			D043					
Waste Code Description:			VINYL CHLORIDE					
Hazardous Waste Code:			F002					
Waste Code Description:			THE FOLLOWING SPENT HALOGENATED SOLVENTS: TETRACHLOROETHYLENE, METHYLENE CHLORIDE, TRICHLOROETHYLENE, 1,1,1-TRICHLOROETHANE, CHLOROETHANE, 1,1,2-TRICHLORO-1,2,2-TRIFLUOROETHANE, ORTHO-DICHLOROETHANE, TRICHLOROFLUOROMETHANE, AND 1,1,2, TRICHLOROETHANE; ALL SPENT SOLVENT MIXTURES/BLENDS CONTAINING, BEFORE USE, A TOTAL OF TEN PERCENT OR MORE (BY VOLUME) OF ONE OR MORE OF THE ABOVE HALOGENATED SOLVENTS OR THOSE SOLVENTS LISTED IN F001, F004, AND F005; AND STILL BOTTOMS FROM THE RECOVERY OF THESE SPENT SOLVENTS AND SPENT SOLVENT MIXTURES.					
Hazardous Waste Code:			F003					
Waste Code Description:			THE FOLLOWING SPENT NONHALOGENATED SOLVENTS: XYLENE, ACETONE, ETHYL ACETATE, ETHYL BENZENE, ETHYL ETHER, METHYL ISOBUTYL KETONE, N-BUTYL ALCOHOL, CYCLOHEXANONE, AND METHANOL; ALL SPENT SOLVENT MIXTURES/BLENDS CONTAINING, BEFORE USE, ONLY THE ABOVE SPENT NONHALOGENATED SOLVENTS; AND ALL SPENT SOLVENT MIXTURES/BLENDS CONTAINING, BEFORE USE, ONE OR MORE OF THE ABOVE NONHALOGENATED SOLVENTS, AND A TOTAL OF TEN PERCENT OR MORE (BY VOLUME) OF ONE OR MORE OF THOSE SOLVENTS LISTED IN F001, F002, F004,					

<i>Map Key</i>	<i>Number of Records</i>	<i>Direction</i>	<i>Distance (mi/ft)</i>	<i>Elev/Diff (ft)</i>	<i>Site</i>	<i>DB</i>
----------------	--------------------------	------------------	-------------------------	-----------------------	-------------	-----------

AND F005; AND STILL BOTTOMS FROM THE RECOVERY OF THESE SPENT SOLVENTS AND SPENT SOLVENT MIXTURES.

Hazardous Waste Code: F005
Waste Code Description: THE FOLLOWING SPENT NONHALOGENATED SOLVENTS: TOLUENE, METHYL ETHYL KETONE, CARBON DISULFIDE, ISOBUTANOL, PYRIDINE, BENZENE, 2-ETHOXYETHANOL, AND 2-NITROPROPANE; ALL SPENT SOLVENT MIXTURES/BLENDS CONTAINING, BEFORE USE, A TOTAL OF TEN PERCENT OR MORE (BY VOLUME) OF ONE OR MORE OF THE ABOVE NONHALOGENATED SOLVENTS OR THOSE SOLVENTS LISTED IN F001, F002, OR F004; AND STILL BOTTOMS FROM THE RECOVERY OF THESE SPENT SOLVENTS AND SPENT SOLVENT MIXTURES.

Hazardous Waste Handler Details

Sequence No: 2
Receive Date: 20100805
Handler Name: SAFETY-KLEEN SYSTEMS INC
Federal Waste Generator Code: 1
Generator Code Description: Large Quantity Generator
Source Type: Annual/Biennial Report update with Notification

Waste Code Details

Hazardous Waste Code: 134
Waste Code Description: Aqueous solution with <10% total organic residues

Hazardous Waste Code: 181
Waste Code Description: Other inorganic solid waste

Hazardous Waste Code: 221
Waste Code Description: Waste oil and mixed oil

Hazardous Waste Code: 222
Waste Code Description: Oil/water separation sludge

Hazardous Waste Code: 342
Waste Code Description: Organic liquids with metals (see 121)

Hazardous Waste Code: 751
Waste Code Description: Solids or sludge with halogenated organic comp. > 1000 mg/kg

Hazardous Waste Code: D001
Waste Code Description: IGNITABLE WASTE

Hazardous Waste Code: D004
Waste Code Description: ARSENIC

Hazardous Waste Code: D005
Waste Code Description: BARIUM

Hazardous Waste Code: D006
Waste Code Description: CADMIUM

Hazardous Waste Code: D007
Waste Code Description: CHROMIUM

Hazardous Waste Code: D008
Waste Code Description: LEAD

Hazardous Waste Code: D009
Waste Code Description: MERCURY

Hazardous Waste Code: D010
Waste Code Description: SELENIUM

Hazardous Waste Code: D011
Waste Code Description: SILVER

Map Key	Number of Records	Direction	Distance (mi/ft)	Elev/Diff (ft)	Site	DB
Hazardous Waste Code:				D018		
Waste Code Description:				BENZENE		
Hazardous Waste Code:				D019		
Waste Code Description:				CARBON TETRACHLORIDE		
Hazardous Waste Code:				D021		
Waste Code Description:				CHLOROBENZENE		
Hazardous Waste Code:				D022		
Waste Code Description:				CHLOROFORM		
Hazardous Waste Code:				D023		
Waste Code Description:				O-CRESOL		
Hazardous Waste Code:				D024		
Waste Code Description:				M-CRESOL		
Hazardous Waste Code:				D025		
Waste Code Description:				P-CRESOL		
Hazardous Waste Code:				D026		
Waste Code Description:				CRESOL		
Hazardous Waste Code:				D027		
Waste Code Description:				1,4-DICHLOROBENZENE		
Hazardous Waste Code:				D028		
Waste Code Description:				1,2-DICHLOROETHANE		
Hazardous Waste Code:				D029		
Waste Code Description:				1,1-DICHLOROETHYLENE		
Hazardous Waste Code:				D030		
Waste Code Description:				2,4-DINITROTOLUENE		
Hazardous Waste Code:				D032		
Waste Code Description:				HEXACHLOROBENZENE		
Hazardous Waste Code:				D033		
Waste Code Description:				HEXACHLOROBUTADIENE		
Hazardous Waste Code:				D034		
Waste Code Description:				HEXACHLOROETHANE		
Hazardous Waste Code:				D035		
Waste Code Description:				METHYL ETHYL KETONE		
Hazardous Waste Code:				D036		
Waste Code Description:				NITROBENZENE		
Hazardous Waste Code:				D037		
Waste Code Description:				PENTACHLOROPHENOL		
Hazardous Waste Code:				D038		
Waste Code Description:				PYRIDINE		
Hazardous Waste Code:				D039		
Waste Code Description:				TETRACHLOROETHYLENE		
Hazardous Waste Code:				D040		
Waste Code Description:				TRICHLOROETHYLENE		
Hazardous Waste Code:				D041		
Waste Code Description:				2,4,5-TRICHLOROPHENOL		
Hazardous Waste Code:				D042		
Waste Code Description:				2,4,6-TRICHLOROPHENOL		

Map Key	Number of Records	Direction	Distance (mi/ft)	Elev/Diff (ft)	Site	DB
Hazardous Waste Code:		D043				
Waste Code Description:		VINYL CHLORIDE				
Hazardous Waste Code:		F002				
Waste Code Description:		THE FOLLOWING SPENT HALOGENATED SOLVENTS: TETRACHLOROETHYLENE, METHYLENE CHLORIDE, TRICHLOROETHYLENE, 1,1,1-TRICHLOROETHANE, CHLOROBENZENE, 1,1,2-TRICHLORO-1,2,2-TRIFLUOROETHANE, ORTHO-DICHLOROBENZENE, TRICHLOROFLUOROMETHANE, AND 1,1,2, TRICHLOROETHANE; ALL SPENT SOLVENT MIXTURES/BLENDS CONTAINING, BEFORE USE, A TOTAL OF TEN PERCENT OR MORE (BY VOLUME) OF ONE OR MORE OF THE ABOVE HALOGENATED SOLVENTS OR THOSE SOLVENTS LISTED IN F001, F004, AND F005; AND STILL BOTTOMS FROM THE RECOVERY OF THESE SPENT SOLVENTS AND SPENT SOLVENT MIXTURES.				
Hazardous Waste Code:		F003				
Waste Code Description:		THE FOLLOWING SPENT NONHALOGENATED SOLVENTS: XYLENE, ACETONE, ETHYL ACETATE, ETHYL BENZENE, ETHYL ETHER, METHYL ISOBUTYL KETONE, N-BUTYL ALCOHOL, CYCLOHEXANONE, AND METHANOL; ALL SPENT SOLVENT MIXTURES/BLENDS CONTAINING, BEFORE USE, ONLY THE ABOVE SPENT NONHALOGENATED SOLVENTS; AND ALL SPENT SOLVENT MIXTURES/BLENDS CONTAINING, BEFORE USE, ONE OR MORE OF THE ABOVE NONHALOGENATED SOLVENTS, AND A TOTAL OF TEN PERCENT OR MORE (BY VOLUME) OF ONE OR MORE OF THOSE SOLVENTS LISTED IN F001, F002, F004, AND F005; AND STILL BOTTOMS FROM THE RECOVERY OF THESE SPENT SOLVENTS AND SPENT SOLVENT MIXTURES.				
Hazardous Waste Code:		F005				
Waste Code Description:		THE FOLLOWING SPENT NONHALOGENATED SOLVENTS: TOLUENE, METHYL ETHYL KETONE, CARBON DISULFIDE, ISOBUTANOL, PYRIDINE, BENZENE, 2-ETHOXYETHANOL, AND 2-NITROPROPANE; ALL SPENT SOLVENT MIXTURES/BLENDS CONTAINING, BEFORE USE, A TOTAL OF TEN PERCENT OR MORE (BY VOLUME) OF ONE OR MORE OF THE ABOVE NONHALOGENATED SOLVENTS OR THOSE SOLVENTS LISTED IN F001, F002, OR F004; AND STILL BOTTOMS FROM THE RECOVERY OF THESE SPENT SOLVENTS AND SPENT SOLVENT MIXTURES.				

Hazardous Waste Handler Details

Sequence No: 3
Receive Date: 20120821
Handler Name: SAFETY-KLEEN SYSTEMS, INC
Federal Waste Generator Code: 1
Generator Code Description: Large Quantity Generator
Source Type: Annual/Biennial Report update with Notification

Waste Code Details

Hazardous Waste Code: 134
Waste Code Description: Aqueous solution with <10% total organic residues

Hazardous Waste Code: 214
Waste Code Description: Unspecified solvent mixture

Hazardous Waste Code: 222
Waste Code Description: Oil/water separation sludge

Hazardous Waste Code: 352
Waste Code Description: Other organic solids

Hazardous Waste Code: 741
Waste Code Description: Liquids with halogenated organic compounds > 1000 mg/l

Hazardous Waste Code: 751
Waste Code Description: Solids or sludge with halogenated organic comp. > 1000 mg/kg

Hazardous Waste Code: D001
Waste Code Description: IGNITABLE WASTE

Hazardous Waste Code: D004
Waste Code Description: ARSENIC

Hazardous Waste Code: D005
Waste Code Description: BARIUM

Map Key	Number of Records	Direction	Distance (mi/ft)	Elev/Diff (ft)	Site	DB
Hazardous Waste Code:						
Waste Code Description:		D006				
		CADMIUM				
Hazardous Waste Code:		D007				
Waste Code Description:		CHROMIUM				
Hazardous Waste Code:		D008				
Waste Code Description:		LEAD				
Hazardous Waste Code:		D009				
Waste Code Description:		MERCURY				
Hazardous Waste Code:		D010				
Waste Code Description:		SELENIUM				
Hazardous Waste Code:		D011				
Waste Code Description:		SILVER				
Hazardous Waste Code:		D018				
Waste Code Description:		BENZENE				
Hazardous Waste Code:		D019				
Waste Code Description:		CARBON TETRACHLORIDE				
Hazardous Waste Code:		D021				
Waste Code Description:		CHLOROBENZENE				
Hazardous Waste Code:		D022				
Waste Code Description:		CHLOROFORM				
Hazardous Waste Code:		D023				
Waste Code Description:		O-CRESOL				
Hazardous Waste Code:		D024				
Waste Code Description:		M-CRESOL				
Hazardous Waste Code:		D025				
Waste Code Description:		P-CRESOL				
Hazardous Waste Code:		D026				
Waste Code Description:		CRESOL				
Hazardous Waste Code:		D027				
Waste Code Description:		1,4-DICHLOROBENZENE				
Hazardous Waste Code:		D028				
Waste Code Description:		1,2-DICHLOROETHANE				
Hazardous Waste Code:		D029				
Waste Code Description:		1,1-DICHLOROETHYLENE				
Hazardous Waste Code:		D030				
Waste Code Description:		2,4-DINITROTOLUENE				
Hazardous Waste Code:		D032				
Waste Code Description:		HEXACHLOROBENZENE				
Hazardous Waste Code:		D033				
Waste Code Description:		HEXACHLOROBUTADIENE				
Hazardous Waste Code:		D034				
Waste Code Description:		HEXACHLOROETHANE				
Hazardous Waste Code:		D035				
Waste Code Description:		METHYL ETHYL KETONE				
Hazardous Waste Code:		D036				
Waste Code Description:		NITROBENZENE				

Map Key	Number of Records	Direction	Distance (mi/ft)	Elev/Diff (ft)	Site	DB
Hazardous Waste Code: Waste Code Description:			D037 PENTACHLOROPHENOL			
Hazardous Waste Code: Waste Code Description:			D038 PYRIDINE			
Hazardous Waste Code: Waste Code Description:			D039 TETRACHLOROETHYLENE			
Hazardous Waste Code: Waste Code Description:			D040 TRICHLOROETHYLENE			
Hazardous Waste Code: Waste Code Description:			D041 2,4,5-TRICHLOROPHENOL			
Hazardous Waste Code: Waste Code Description:			D042 2,4,6-TRICHLOROPHENOL			
Hazardous Waste Code: Waste Code Description:			D043 VINYL CHLORIDE			
Hazardous Waste Code: Waste Code Description:			F002 THE FOLLOWING SPENT HALOGENATED SOLVENTS: TETRACHLOROETHYLENE, METHYLENE CHLORIDE, TRICHLOROETHYLENE, 1,1,1-TRICHLOROETHANE, CHLOROBENZENE, 1,1,2-TRICHLORO-1,2,2-TRIFLUOROETHANE, ORTHO-DICHLOROBENZENE, TRICHLOROFLUOROMETHANE, AND 1,1,2, TRICHLOROETHANE; ALL SPENT SOLVENT MIXTURES/BLENDS CONTAINING, BEFORE USE, A TOTAL OF TEN PERCENT OR MORE (BY VOLUME) OF ONE OR MORE OF THE ABOVE HALOGENATED SOLVENTS OR THOSE SOLVENTS LISTED IN F001, F004, AND F005; AND STILL BOTTOMS FROM THE RECOVERY OF THESE SPENT SOLVENTS AND SPENT SOLVENT MIXTURES.			
Hazardous Waste Code: Waste Code Description:			F003 THE FOLLOWING SPENT NONHALOGENATED SOLVENTS: XYLENE, ACETONE, ETHYL ACETATE, ETHYL BENZENE, ETHYL ETHER, METHYL ISOBUTYL KETONE, N-BUTYL ALCOHOL, CYCLOHEXANONE, AND METHANOL; ALL SPENT SOLVENT MIXTURES/BLENDS CONTAINING, BEFORE USE, ONLY THE ABOVE SPENT NONHALOGENATED SOLVENTS; AND ALL SPENT SOLVENT MIXTURES/BLENDS CONTAINING, BEFORE USE, ONE OR MORE OF THE ABOVE NONHALOGENATED SOLVENTS, AND A TOTAL OF TEN PERCENT OR MORE (BY VOLUME) OF ONE OR MORE OF THOSE SOLVENTS LISTED IN F001, F002, F004, AND F005; AND STILL BOTTOMS FROM THE RECOVERY OF THESE SPENT SOLVENTS AND SPENT SOLVENT MIXTURES.			
Hazardous Waste Code: Waste Code Description:			F005 THE FOLLOWING SPENT NONHALOGENATED SOLVENTS: TOLUENE, METHYL ETHYL KETONE, CARBON DISULFIDE, ISOBUTANOL, PYRIDINE, BENZENE, 2-ETHOXYETHANOL, AND 2-NITROPROPANE; ALL SPENT SOLVENT MIXTURES/BLENDS CONTAINING, BEFORE USE, A TOTAL OF TEN PERCENT OR MORE (BY VOLUME) OF ONE OR MORE OF THE ABOVE NONHALOGENATED SOLVENTS OR THOSE SOLVENTS LISTED IN F001, F002, OR F004; AND STILL BOTTOMS FROM THE RECOVERY OF THESE SPENT SOLVENTS AND SPENT SOLVENT MIXTURES.			

Hazardous Waste Handler Details

Sequence No: 4
Receive Date: 20140301
Handler Name: SAFETY-KLEEN SYSTEMS, INC
Federal Waste Generator Code: 1
Generator Code Description: Large Quantity Generator
Source Type: Annual/Biennial Report update with Notification

Waste Code Details

Hazardous Waste Code: 134
Waste Code Description: Aqueous solution with <10% total organic residues

Hazardous Waste Code: 135
Waste Code Description: Unspecified aqueous solution

Hazardous Waste Code: 214

Map Key	Number of Records	Direction	Distance (mi/ft)	Elev/Diff (ft)	Site	DB
Waste Code Description:			Unspecified solvent mixture			
Hazardous Waste Code:			223			
Waste Code Description:			Unspecified oil-containing waste			
Hazardous Waste Code:			352			
Waste Code Description:			Other organic solids			
Hazardous Waste Code:			751			
Waste Code Description:			Solids or sludge with halogenated organic comp. > 1000 mg/kg			
Hazardous Waste Code:			D001			
Waste Code Description:			IGNITABLE WASTE			
Hazardous Waste Code:			D004			
Waste Code Description:			ARSENIC			
Hazardous Waste Code:			D005			
Waste Code Description:			BARIUM			
Hazardous Waste Code:			D006			
Waste Code Description:			CADMIUM			
Hazardous Waste Code:			D007			
Waste Code Description:			CHROMIUM			
Hazardous Waste Code:			D008			
Waste Code Description:			LEAD			
Hazardous Waste Code:			D009			
Waste Code Description:			MERCURY			
Hazardous Waste Code:			D010			
Waste Code Description:			SELENIUM			
Hazardous Waste Code:			D011			
Waste Code Description:			SILVER			
Hazardous Waste Code:			D018			
Waste Code Description:			BENZENE			
Hazardous Waste Code:			D019			
Waste Code Description:			CARBON TETRACHLORIDE			
Hazardous Waste Code:			D021			
Waste Code Description:			CHLOROBENZENE			
Hazardous Waste Code:			D022			
Waste Code Description:			CHLOROFORM			
Hazardous Waste Code:			D023			
Waste Code Description:			O-CRESOL			
Hazardous Waste Code:			D024			
Waste Code Description:			M-CRESOL			
Hazardous Waste Code:			D025			
Waste Code Description:			P-CRESOL			
Hazardous Waste Code:			D026			
Waste Code Description:			CRESOL			
Hazardous Waste Code:			D027			
Waste Code Description:			1,4-DICHLOROBENZENE			
Hazardous Waste Code:			D028			
Waste Code Description:			1,2-DICHLOROETHANE			
Hazardous Waste Code:			D029			

Map Key	Number of Records	Direction	Distance (mi/ft)	Elev/Diff (ft)	Site	DB	
Waste Code Description:			1,1-DICHLOROETHYLENE				
Hazardous Waste Code:			D030				
Waste Code Description:			2,4-DINITROTOLUENE				
Hazardous Waste Code:			D032				
Waste Code Description:			HEXACHLOROBENZENE				
Hazardous Waste Code:			D033				
Waste Code Description:			HEXACHLOROBUTADIENE				
Hazardous Waste Code:			D034				
Waste Code Description:			HEXACHLOROETHANE				
Hazardous Waste Code:			D035				
Waste Code Description:			METHYL ETHYL KETONE				
Hazardous Waste Code:			D036				
Waste Code Description:			NITROBENZENE				
Hazardous Waste Code:			D037				
Waste Code Description:			PENTACHLOROPHENOL				
Hazardous Waste Code:			D038				
Waste Code Description:			PYRIDINE				
Hazardous Waste Code:			D039				
Waste Code Description:			TETRACHLOROETHYLENE				
Hazardous Waste Code:			D040				
Waste Code Description:			TRICHLOROETHYLENE				
Hazardous Waste Code:			D041				
Waste Code Description:			2,4,5-TRICHLOROPHENOL				
Hazardous Waste Code:			D042				
Waste Code Description:			2,4,6-TRICHLOROPHENOL				
Hazardous Waste Code:			D043				
Waste Code Description:			VINYL CHLORIDE				
Hazardous Waste Code:			F002				
Waste Code Description:			THE FOLLOWING SPENT HALOGENATED SOLVENTS: TETRACHLOROETHYLENE, METHYLENE CHLORIDE, TRICHLOROETHYLENE, 1,1,1-TRICHLOROETHANE, CHLOROBENZENE, 1,1,2-TRICHLORO-1,2,2-TRIFLUOROETHANE, ORTHO-DICHLOROBENZENE, TRICHLOROFUOROMETHANE, AND 1,1,2, TRICHLOROETHANE; ALL SPENT SOLVENT MIXTURES/BLENDS CONTAINING, BEFORE USE, A TOTAL OF TEN PERCENT OR MORE (BY VOLUME) OF ONE OR MORE OF THE ABOVE HALOGENATED SOLVENTS OR THOSE SOLVENTS LISTED IN F001, F004, AND F005; AND STILL BOTTOMS FROM THE RECOVERY OF THESE SPENT SOLVENTS AND SPENT SOLVENT MIXTURES.				
Hazardous Waste Code:			F003				
Waste Code Description:			THE FOLLOWING SPENT NONHALOGENATED SOLVENTS: XYLENE, ACETONE, ETHYL ACETATE, ETHYL BENZENE, ETHYL ETHER, METHYL ISOBUTYL KETONE, N-BUTYL ALCOHOL, CYCLOHEXANONE, AND METHANOL; ALL SPENT SOLVENT MIXTURES/BLENDS CONTAINING, BEFORE USE, ONLY THE ABOVE SPENT NONHALOGENATED SOLVENTS; AND ALL SPENT SOLVENT MIXTURES/BLENDS CONTAINING, BEFORE USE, ONE OR MORE OF THE ABOVE NONHALOGENATED SOLVENTS, AND A TOTAL OF TEN PERCENT OR MORE (BY VOLUME) OF ONE OR MORE OF THOSE SOLVENTS LISTED IN F001, F002, F004, AND F005; AND STILL BOTTOMS FROM THE RECOVERY OF THESE SPENT SOLVENTS AND SPENT SOLVENT MIXTURES.				
Hazardous Waste Code:			F005				
Waste Code Description:			THE FOLLOWING SPENT NONHALOGENATED SOLVENTS: TOLUENE, METHYL ETHYL KETONE, CARBON DISULFIDE, ISOBUTANOL, PYRIDINE, BENZENE, 2-ETHOXYETHANOL, AND 2-NITROPROPANE; ALL SPENT SOLVENT MIXTURES/BLENDS CONTAINING, BEFORE USE, A TOTAL OF TEN PERCENT OR MORE (BY VOLUME) OF ONE OR MORE OF THE ABOVE NONHALOGENATED SOLVENTS OR THOSE SOLVENTS LISTED IN F001, F002, OR F004; AND STILL BOTTOMS FROM THE RECOVERY OF THESE SPENT SOLVENTS AND SPENT SOLVENT MIXTURES.				

Map Key	Number of Records	Direction	Distance (mi/ft)	Elev/Diff (ft)	Site	DB
----------------	--------------------------	------------------	-------------------------	-----------------------	-------------	-----------

Hazardous Waste Handler Details

Sequence No: 5
Receive Date: 20160226
Handler Name: SAFETY-KLEEN SYSTEMS, INC.
Federal Waste Generator Code: 1
Generator Code Description: Large Quantity Generator
Source Type: Annual/Biennial Report update with Notification

Waste Code Details

Hazardous Waste Code: 134
Waste Code Description: Aqueous solution with <10% total organic residues

Hazardous Waste Code: 222
Waste Code Description: Oil/water separation sludge

Hazardous Waste Code: 223
Waste Code Description: Unspecified oil-containing waste

Hazardous Waste Code: 343
Waste Code Description: Unspecified organic liquid mixture

Hazardous Waste Code: 751
Waste Code Description: Solids or sludge with halogenated organic comp. > 1000 mg/kg

Hazardous Waste Code: D001
Waste Code Description: IGNITABLE WASTE

Hazardous Waste Code: D004
Waste Code Description: ARSENIC

Hazardous Waste Code: D005
Waste Code Description: BARIUM

Hazardous Waste Code: D006
Waste Code Description: CADMIUM

Hazardous Waste Code: D007
Waste Code Description: CHROMIUM

Hazardous Waste Code: D008
Waste Code Description: LEAD

Hazardous Waste Code: D009
Waste Code Description: MERCURY

Hazardous Waste Code: D010
Waste Code Description: SELENIUM

Hazardous Waste Code: D011
Waste Code Description: SILVER

Hazardous Waste Code: D018
Waste Code Description: BENZENE

Hazardous Waste Code: D019
Waste Code Description: CARBON TETRACHLORIDE

Hazardous Waste Code: D021
Waste Code Description: CHLOROBENZENE

Hazardous Waste Code: D022
Waste Code Description: CHLOROFORM

Hazardous Waste Code: D023
Waste Code Description: O-CRESOL

Map Key	Number of Records	Direction	Distance (mi/ft)	Elev/Diff (ft)	Site	DB
Hazardous Waste Code: Waste Code Description:			D024 M-CRESOL			
Hazardous Waste Code: Waste Code Description:			D025 P-CRESOL			
Hazardous Waste Code: Waste Code Description:			D026 CRESOL			
Hazardous Waste Code: Waste Code Description:			D027 1,4-DICHLOROBENZENE			
Hazardous Waste Code: Waste Code Description:			D028 1,2-DICHLOROETHANE			
Hazardous Waste Code: Waste Code Description:			D029 1,1-DICHLOROETHYLENE			
Hazardous Waste Code: Waste Code Description:			D030 2,4-DINITROTOLUENE			
Hazardous Waste Code: Waste Code Description:			D032 HEXACHLOROBENZENE			
Hazardous Waste Code: Waste Code Description:			D033 HEXACHLOROBUTADIENE			
Hazardous Waste Code: Waste Code Description:			D034 HEXACHLOROETHANE			
Hazardous Waste Code: Waste Code Description:			D035 METHYL ETHYL KETONE			
Hazardous Waste Code: Waste Code Description:			D036 NITROBENZENE			
Hazardous Waste Code: Waste Code Description:			D037 PENTACHLOROPHENOL			
Hazardous Waste Code: Waste Code Description:			D038 PYRIDINE			
Hazardous Waste Code: Waste Code Description:			D039 TETRACHLOROETHYLENE			
Hazardous Waste Code: Waste Code Description:			D040 TRICHLOROETHYLENE			
Hazardous Waste Code: Waste Code Description:			D041 2,4,5-TRICHLOROPHENOL			
Hazardous Waste Code: Waste Code Description:			D042 2,4,6-TRICHLOROPHENOL			
Hazardous Waste Code: Waste Code Description:			D043 VINYL CHLORIDE			
Hazardous Waste Code: Waste Code Description:			F002 THE FOLLOWING SPENT HALOGENATED SOLVENTS: TETRACHLOROETHYLENE, METHYLENE CHLORIDE, TRICHLOROETHYLENE, 1,1,1-TRICHLOROETHANE, CHLOROBENZENE, 1,1,2-TRICHLORO-1,2,2-TRIFLUOROETHANE, ORTHO-DICHLOROBENZENE, TRICHLOROFLUOROMETHANE, AND 1,1,2, TRICHLOROETHANE; ALL SPENT SOLVENT MIXTURES/BLENDS CONTAINING, BEFORE USE, A TOTAL OF TEN PERCENT OR MORE (BY VOLUME) OF ONE OR MORE OF THE ABOVE HALOGENATED SOLVENTS OR THOSE SOLVENTS LISTED IN F001, F004, AND F005; AND STILL BOTTOMS FROM THE RECOVERY OF THESE SPENT SOLVENTS AND SPENT SOLVENT MIXTURES.			
Hazardous Waste Code: Waste Code Description:			F003 THE FOLLOWING SPENT NONHALOGENATED SOLVENTS: XYLENE, ACETONE, ETHYL ACETATE, ETHYL			

Map Key	Number of Records	Direction	Distance (mi/ft)	Elev/Diff (ft)	Site	DB
----------------	--------------------------	------------------	-------------------------	-----------------------	-------------	-----------

BENZENE, ETHYL ETHER, METHYL ISOBUTYL KETONE, N-BUTYL ALCOHOL, CYCLOHEXANONE, AND METHANOL; ALL SPENT SOLVENT MIXTURES/BLENDS CONTAINING, BEFORE USE, ONLY THE ABOVE SPENT NONHALOGENATED SOLVENTS; AND ALL SPENT SOLVENT MIXTURES/BLENDS CONTAINING, BEFORE USE, ONE OR MORE OF THE ABOVE NONHALOGENATED SOLVENTS, AND A TOTAL OF TEN PERCENT OR MORE (BY VOLUME) OF ONE OR MORE OF THOSE SOLVENTS LISTED IN F001, F002, F004, AND F005; AND STILL BOTTOMS FROM THE RECOVERY OF THESE SPENT SOLVENTS AND SPENT SOLVENT MIXTURES.

Hazardous Waste Code:
Waste Code Description:

F005
THE FOLLOWING SPENT NONHALOGENATED SOLVENTS: TOLUENE, METHYL ETHYL KETONE, CARBON DISULFIDE, ISOBUTANOL, PYRIDINE, BENZENE, 2-ETHOXYETHANOL, AND 2-NITROPROPANE; ALL SPENT SOLVENT MIXTURES/BLENDS CONTAINING, BEFORE USE, A TOTAL OF TEN PERCENT OR MORE (BY VOLUME) OF ONE OR MORE OF THE ABOVE NONHALOGENATED SOLVENTS OR THOSE SOLVENTS LISTED IN F001, F002, OR F004; AND STILL BOTTOMS FROM THE RECOVERY OF THESE SPENT SOLVENTS AND SPENT SOLVENT MIXTURES.

Hazardous Waste Handler Details

Sequence No: 6
Receive Date: 20180223
Handler Name: SAFETY-KLEEN SYSTEMS INC HIGHLAND SERVICE CENTER
Federal Waste Generator Code: 1
Generator Code Description: Large Quantity Generator
Source Type: Annual/Biennial Report update with Notification

Waste Code Details

Hazardous Waste Code: 134
Waste Code Description: Aqueous solution with <10% total organic residues

Hazardous Waste Code: 222
Waste Code Description: Oil/water separation sludge

Hazardous Waste Code: 223
Waste Code Description: Unspecified oil-containing waste

Hazardous Waste Code: 343
Waste Code Description: Unspecified organic liquid mixture

Hazardous Waste Code: 751
Waste Code Description: Solids or sludge with halogenated organic comp. > 1000 mg/kg

Hazardous Waste Code: D001
Waste Code Description: IGNITABLE WASTE

Hazardous Waste Code: D004
Waste Code Description: ARSENIC

Hazardous Waste Code: D005
Waste Code Description: BARIUM

Hazardous Waste Code: D006
Waste Code Description: CADMIUM

Hazardous Waste Code: D007
Waste Code Description: CHROMIUM

Hazardous Waste Code: D008
Waste Code Description: LEAD

Hazardous Waste Code: D009
Waste Code Description: MERCURY

Hazardous Waste Code: D010
Waste Code Description: SELENIUM

Hazardous Waste Code: D011

Map Key	Number of Records	Direction	Distance (mi/ft)	Elev/Diff (ft)	Site	DB
Waste Code Description:					SILVER	
Hazardous Waste Code:					D018	
Waste Code Description:					BENZENE	
Hazardous Waste Code:					D019	
Waste Code Description:					CARBON TETRACHLORIDE	
Hazardous Waste Code:					D021	
Waste Code Description:					CHLOROBENZENE	
Hazardous Waste Code:					D022	
Waste Code Description:					CHLOROFORM	
Hazardous Waste Code:					D023	
Waste Code Description:					O-CRESOL	
Hazardous Waste Code:					D024	
Waste Code Description:					M-CRESOL	
Hazardous Waste Code:					D025	
Waste Code Description:					P-CRESOL	
Hazardous Waste Code:					D026	
Waste Code Description:					CRESOL	
Hazardous Waste Code:					D027	
Waste Code Description:					1,4-DICHLOROBENZENE	
Hazardous Waste Code:					D028	
Waste Code Description:					1,2-DICHLOROETHANE	
Hazardous Waste Code:					D029	
Waste Code Description:					1,1-DICHLOROETHYLENE	
Hazardous Waste Code:					D030	
Waste Code Description:					2,4-DINITROTOLUENE	
Hazardous Waste Code:					D032	
Waste Code Description:					HEXACHLOROBENZENE	
Hazardous Waste Code:					D033	
Waste Code Description:					HEXACHLOROBUTADIENE	
Hazardous Waste Code:					D034	
Waste Code Description:					HEXACHLOROETHANE	
Hazardous Waste Code:					D035	
Waste Code Description:					METHYL ETHYL KETONE	
Hazardous Waste Code:					D036	
Waste Code Description:					NITROBENZENE	
Hazardous Waste Code:					D037	
Waste Code Description:					PENTACHLOROPHENOL	
Hazardous Waste Code:					D038	
Waste Code Description:					PYRIDINE	
Hazardous Waste Code:					D039	
Waste Code Description:					TETRACHLOROETHYLENE	
Hazardous Waste Code:					D040	
Waste Code Description:					TRICHLOROETHYLENE	
Hazardous Waste Code:					D043	
Waste Code Description:					VINYL CHLORIDE	
Hazardous Waste Code:					F002	

Map Key	Number of Records	Direction	Distance (mi/ft)	Elev/Diff (ft)	Site	DB
Waste Code Description:		THE FOLLOWING SPENT HALOGENATED SOLVENTS: TETRACHLOROETHYLENE, METHYLENE CHLORIDE, TRICHLOROETHYLENE, 1,1,1-TRICHLOROETHANE, CHLOROENZENE, 1,1,2-TRICHLORO-1,2,2-TRIFLUOROETHANE, ORTHO-DICHLOROENZENE, TRICHLOROFLUOROMETHANE, AND 1,1,2, TRICHLOROETHANE; ALL SPENT SOLVENT MIXTURES/BLENDS CONTAINING, BEFORE USE, A TOTAL OF TEN PERCENT OR MORE (BY VOLUME) OF ONE OR MORE OF THE ABOVE HALOGENATED SOLVENTS OR THOSE SOLVENTS LISTED IN F001, F004, AND F005; AND STILL BOTTOMS FROM THE RECOVERY OF THESE SPENT SOLVENTS AND SPENT SOLVENT MIXTURES.				
Hazardous Waste Code:		F003				
Waste Code Description:		THE FOLLOWING SPENT NONHALOGENATED SOLVENTS: XYLENE, ACETONE, ETHYL ACETATE, ETHYL BENZENE, ETHYL ETHER, METHYL ISOBUTYL KETONE, N-BUTYL ALCOHOL, CYCLOHEXANONE, AND METHANOL; ALL SPENT SOLVENT MIXTURES/BLENDS CONTAINING, BEFORE USE, ONLY THE ABOVE SPENT NONHALOGENATED SOLVENTS; AND ALL SPENT SOLVENT MIXTURES/BLENDS CONTAINING, BEFORE USE, ONE OR MORE OF THE ABOVE NONHALOGENATED SOLVENTS, AND A TOTAL OF TEN PERCENT OR MORE (BY VOLUME) OF ONE OR MORE OF THOSE SOLVENTS LISTED IN F001, F002, F004, AND F005; AND STILL BOTTOMS FROM THE RECOVERY OF THESE SPENT SOLVENTS AND SPENT SOLVENT MIXTURES.				
Hazardous Waste Code:		F005				
Waste Code Description:		THE FOLLOWING SPENT NONHALOGENATED SOLVENTS: TOLUENE, METHYL ETHYL KETONE, CARBON DISULFIDE, ISOBUTANOL, PYRIDINE, BENZENE, 2-ETHOXYETHANOL, AND 2-NITROPROPANE; ALL SPENT SOLVENT MIXTURES/BLENDS CONTAINING, BEFORE USE, A TOTAL OF TEN PERCENT OR MORE (BY VOLUME) OF ONE OR MORE OF THE ABOVE NONHALOGENATED SOLVENTS OR THOSE SOLVENTS LISTED IN F001, F002, OR F004; AND STILL BOTTOMS FROM THE RECOVERY OF THESE SPENT SOLVENTS AND SPENT SOLVENT MIXTURES.				
<u>Hazardous Waste Handler Details</u>						
Sequence No:		7				
Receive Date:		20200203				
Handler Name:		SAFETY-KLEEN SYSTEMS INC HIGHLAND SERVICE CENTER				
Federal Waste Generator Code:		1				
Generator Code Description:		Large Quantity Generator				
Source Type:		Annual/Biennial Report update with Notification				
<u>Waste Code Details</u>						
Hazardous Waste Code:		134				
Waste Code Description:		Aqueous solution with <10% total organic residues				
Hazardous Waste Code:		222				
Waste Code Description:		Oil/water separation sludge				
Hazardous Waste Code:		223				
Waste Code Description:		Unspecified oil-containing waste				
Hazardous Waste Code:		343				
Waste Code Description:		Unspecified organic liquid mixture				
Hazardous Waste Code:		751				
Waste Code Description:		Solids or sludge with halogenated organic comp. > 1000 mg/kg				
Hazardous Waste Code:		D001				
Waste Code Description:		IGNITABLE WASTE				
Hazardous Waste Code:		D004				
Waste Code Description:		ARSENIC				
Hazardous Waste Code:		D005				
Waste Code Description:		BARIUM				
Hazardous Waste Code:		D006				
Waste Code Description:		CADMIUM				
Hazardous Waste Code:		D007				
Waste Code Description:		CHROMIUM				

Map Key	Number of Records	Direction	Distance (mi/ft)	Elev/Diff (ft)	Site	DB
Hazardous Waste Code:			D008			
Waste Code Description:			LEAD			
Hazardous Waste Code:			D009			
Waste Code Description:			MERCURY			
Hazardous Waste Code:			D010			
Waste Code Description:			SELENIUM			
Hazardous Waste Code:			D011			
Waste Code Description:			SILVER			
Hazardous Waste Code:			D018			
Waste Code Description:			BENZENE			
Hazardous Waste Code:			D019			
Waste Code Description:			CARBON TETRACHLORIDE			
Hazardous Waste Code:			D021			
Waste Code Description:			CHLOROBENZENE			
Hazardous Waste Code:			D022			
Waste Code Description:			CHLOROFORM			
Hazardous Waste Code:			D023			
Waste Code Description:			O-CRESOL			
Hazardous Waste Code:			D024			
Waste Code Description:			M-CRESOL			
Hazardous Waste Code:			D025			
Waste Code Description:			P-CRESOL			
Hazardous Waste Code:			D026			
Waste Code Description:			CRESOL			
Hazardous Waste Code:			D027			
Waste Code Description:			1,4-DICHLOROBENZENE			
Hazardous Waste Code:			D028			
Waste Code Description:			1,2-DICHLOROETHANE			
Hazardous Waste Code:			D029			
Waste Code Description:			1,1-DICHLOROETHYLENE			
Hazardous Waste Code:			D030			
Waste Code Description:			2,4-DINITROTOLUENE			
Hazardous Waste Code:			D032			
Waste Code Description:			HEXACHLOROBENZENE			
Hazardous Waste Code:			D033			
Waste Code Description:			HEXACHLOROBUTADIENE			
Hazardous Waste Code:			D034			
Waste Code Description:			HEXACHLOROETHANE			
Hazardous Waste Code:			D035			
Waste Code Description:			METHYL ETHYL KETONE			
Hazardous Waste Code:			D036			
Waste Code Description:			NITROBENZENE			
Hazardous Waste Code:			D037			
Waste Code Description:			PENTACHLOROPHENOL			
Hazardous Waste Code:			D038			
Waste Code Description:			PYRIDINE			

Map Key	Number of Records	Direction	Distance (mi/ft)	Elev/Diff (ft)	Site	DB
Hazardous Waste Code: Waste Code Description:		D039	TETRACHLOROETHYLENE			
Hazardous Waste Code: Waste Code Description:		D040	TRICHLOROETHYLENE			
Hazardous Waste Code: Waste Code Description:		D043	VINYL CHLORIDE			
Hazardous Waste Code: Waste Code Description:		F002	THE FOLLOWING SPENT HALOGENATED SOLVENTS: TETRACHLOROETHYLENE, METHYLENE CHLORIDE, TRICHLOROETHYLENE, 1,1,1-TRICHLOROETHANE, CHLOROBENZENE, 1,1,2-TRICHLORO-1,2,2-TRIFLUOROETHANE, ORTHO-DICHLOROBENZENE, TRICHLOROFLUOROMETHANE, AND 1,1,2, TRICHLOROETHANE; ALL SPENT SOLVENT MIXTURES/BLENDS CONTAINING, BEFORE USE, A TOTAL OF TEN PERCENT OR MORE (BY VOLUME) OF ONE OR MORE OF THE ABOVE HALOGENATED SOLVENTS OR THOSE SOLVENTS LISTED IN F001, F004, AND F005; AND STILL BOTTOMS FROM THE RECOVERY OF THESE SPENT SOLVENTS AND SPENT SOLVENT MIXTURES.			
Hazardous Waste Code: Waste Code Description:		F003	THE FOLLOWING SPENT NONHALOGENATED SOLVENTS: XYLENE, ACETONE, ETHYL ACETATE, ETHYL BENZENE, ETHYL ETHER, METHYL ISOBUTYL KETONE, N-BUTYL ALCOHOL, CYCLOHEXANONE, AND METHANOL; ALL SPENT SOLVENT MIXTURES/BLENDS CONTAINING, BEFORE USE, ONLY THE ABOVE SPENT NONHALOGENATED SOLVENTS; AND ALL SPENT SOLVENT MIXTURES/BLENDS CONTAINING, BEFORE USE, ONE OR MORE OF THE ABOVE NONHALOGENATED SOLVENTS, AND A TOTAL OF TEN PERCENT OR MORE (BY VOLUME) OF ONE OR MORE OF THOSE SOLVENTS LISTED IN F001, F002, F004, AND F005; AND STILL BOTTOMS FROM THE RECOVERY OF THESE SPENT SOLVENTS AND SPENT SOLVENT MIXTURES.			
Hazardous Waste Code: Waste Code Description:		F005	THE FOLLOWING SPENT NONHALOGENATED SOLVENTS: TOLUENE, METHYL ETHYL KETONE, CARBON DISULFIDE, ISOBUTANOL, PYRIDINE, BENZENE, 2-ETHOXYETHANOL, AND 2-NITROPROPANE; ALL SPENT SOLVENT MIXTURES/BLENDS CONTAINING, BEFORE USE, A TOTAL OF TEN PERCENT OR MORE (BY VOLUME) OF ONE OR MORE OF THE ABOVE NONHALOGENATED SOLVENTS OR THOSE SOLVENTS LISTED IN F001, F002, OR F004; AND STILL BOTTOMS FROM THE RECOVERY OF THESE SPENT SOLVENTS AND SPENT SOLVENT MIXTURES.			

Owner/Operator Details

Owner/Operator Ind:	Current Operator	Street No:	
Type:	Private	Street 1:	
Name:	SAFETY-KLEEN SYSTEMS, INC	Street 2:	
Date Became Current:	19900625	City:	
Date Ended Current:		State:	
Phone:		Country:	
Source Type:	Annual/Biennial Report update with Notification	Zip Code:	
Owner/Operator Ind:	Current Owner	Street No:	
Type:	Private	Street 1:	5400 LEGACY DR.,CL II, BLDG. 3
Name:	SAFETY-KLEEN SYSTEMS, INC.	Street 2:	
Date Became Current:	19900625	City:	PLANO
Date Ended Current:		State:	TX
Phone:		Country:	US
Source Type:	Annual/Biennial Report update with Notification	Zip Code:	75024
Owner/Operator Ind:	Current Owner	Street No:	
Type:	Private	Street 1:	5400 LEGACY DRIVE
Name:	SAFETY-KLEEN SYSTEMS INC	Street 2:	
Date Became Current:	19900625	City:	PLANO
Date Ended Current:		State:	TX
Phone:		Country:	US
Source Type:	Annual/Biennial Report	Zip Code:	75024
Owner/Operator Ind:	Current Owner	Street No:	2600
Type:	Private	Street 1:	NORTH CENTRAL EXPRESSWAY
Name:	SAFETY-KLEEN SYSTEMS, INC	Street 2:	
Date Became Current:	19900625	City:	RICHARDSON
Date Ended Current:		State:	TX
Phone:	972-265-2000	Country:	

Map Key	Number of Records	Direction	Distance (mi/ft)	Elev/Diff (ft)	Site	DB
Source Type:	Annual/Biennial Report update with Notification				Zip Code: 75080	
Owner/Operator Ind:	Current Owner				Street No: 2600	
Type:	Private				Street 1: NORTH CENTRAL EXPRESSWAY	
Name:	SAFETY-KLEEN SYSTEMS, INC.				Street 2:	
Date Became Current:	19900625				City: RICHARDSON	
Date Ended Current:					State: TX	
Phone:	714-429-4355				Country: US	
Source Type:	Annual/Biennial Report update with Notification				Zip Code: 75080	
Owner/Operator Ind:	Current Operator				Street No:	
Type:	Private				Street 1:	
Name:	SAFETY-KLEEN SYSTEMS INC				Street 2:	
Date Became Current:	19900625				City:	
Date Ended Current:					State:	
Phone:					Country: US	
Source Type:	Annual/Biennial Report				Zip Code:	
Owner/Operator Ind:	Current Operator				Street No:	
Type:	Private				Street 1:	
Name:	SAFETY-KLEEN SYSTEMS, INC.				Street 2:	
Date Became Current:	19900625				City:	
Date Ended Current:					State:	
Phone:					Country: US	
Source Type:	Annual/Biennial Report update with Notification				Zip Code:	
Owner/Operator Ind:	Current Operator				Street No:	
Type:	Private				Street 1:	
Name:	SAFETY-KLEEN SYSTEMS, INC.				Street 2:	
Date Became Current:	19900625				City:	
Date Ended Current:					State:	
Phone:					Country: US	
Source Type:	Annual/Biennial Report update with Notification				Zip Code:	
Owner/Operator Ind:	Current Operator				Street No:	
Type:	Private				Street 1: 7979 PALM AVENUE	
Name:	SAFETY-KLEEN SYSTEMS INC.				Street 2:	
Date Became Current:	19900625				City: HIGHLAND	
Date Ended Current:					State: CA	
Phone:	909-862-8300				Country: US	
Source Type:	Annual/Biennial Report update with Notification				Zip Code: 92346	
Owner/Operator Ind:	Current Operator				Street No:	
Type:	Private				Street 1: 777 BIG TIMBER RD	
Name:	SAFETY-KLEEN CORP ELGIN IL				Street 2:	
Date Became Current:					City: ELGIN	
Date Ended Current:					State: IL	
Phone:	708-697-8460				Country:	
Source Type:	Notification				Zip Code: 60123	
Owner/Operator Ind:	Current Operator				Street No:	
Type:	Private				Street 1:	
Name:	SAFETY-KLEEN SYSTEMS INC				Street 2:	
Date Became Current:	19900625				City:	
Date Ended Current:					State:	
Phone:					Country:	
Source Type:	Annual/Biennial Report update with Notification				Zip Code:	
Owner/Operator Ind:	Current Owner				Street No:	
Type:	Private				Street 1: 1301 GERVAIS ST STE 300	
Name:	SAFETY KLEEN SYSTEMS INC				Street 2:	
Date Became Current:					City: COLUMBIA	
Date Ended Current:					State: SC	
Phone:	803-933-4393				Country:	
Source Type:	Notification				Zip Code: 29201	
Owner/Operator Ind:	Current Owner				Street No:	
Type:	Private				Street 1: 5400 LEGACY DR	
Name:	SAFETY-KLEEN SYSTEMS INC				Street 2: CLUSTER II BLDG 3	

Map Key	Number of Records	Direction	Distance (mi/ft)	Elev/Diff (ft)	Site	DB
Date Became Current:	19900625				City: PLANO	
Date Ended Current:					State: TX	
Phone:	972-265-2000				Country: US	
Source Type:	Annual/Biennial Report update with Notification				Zip Code: 75024	
Owner/Operator Ind:	Current Operator				Street No: 7979	
Type:	Private				Street 1: PALM AVE	
Name:	SAFETY-KLEEN SYSTEMS, INC				Street 2:	
Date Became Current:	19900625				City: HIGHLAND	
Date Ended Current:					State: CA	
Phone:	714-429-4355				Country:	
Source Type:	Annual/Biennial Report update with Notification				Zip Code: 92346	
Owner/Operator Ind:	Current Owner				Street No: 5360	
Type:	Private				Street 1: LEGACY DR	
Name:	SAFETY-KLEEN SYSTEMS, INC				Street 2:	
Date Became Current:	19900625				City: PLANO	
Date Ended Current:					State: TX	
Phone:	972-265-2000				Country:	
Source Type:	Annual/Biennial Report update with Notification				Zip Code: 75024	
Owner/Operator Ind:	Current Owner				Street No:	
Type:	Private				Street 1: 2600 NORTH CENTRAL EXPRESSWAY	
Name:	SAFETY-KLEEN SYSTEMS INC.				Street 2:	
Date Became Current:	19900625				City: RICHARDSON	
Date Ended Current:					State: TX	
Phone:	972-265-2000				Country: US	
Source Type:	Annual/Biennial Report update with Notification				Zip Code: 75080	
Owner/Operator Ind:	Current Owner				Street No: 42	
Type:	Private				Street 1: LONGWATER DRIVE	
Name:	SAFETY-KLEEN SYSTEMS INC.				Street 2: PO BOX 9149	
Date Became Current:	19900625				City: NORWELL	
Date Ended Current:					State: MA	
Phone:	781-792-5000				Country: US	
Source Type:	Annual/Biennial Report update with Notification				Zip Code: 02061-9149	
Owner/Operator Ind:	Current Operator				Street No: 7979	
Type:	Private				Street 1: PALM AVENUE	
Name:	SAFETY-KLEEN SYSTEMS INC.				Street 2:	
Date Became Current:	19900625				City: HIGHLAND	
Date Ended Current:					State: CA	
Phone:	909-862-8300				Country: US	
Source Type:	Annual/Biennial Report update with Notification				Zip Code: 92346	

Historical Handler Details

Receive Dt: 20180223
Generator Code Description: Large Quantity Generator
Handler Name: SAFETY-KLEEN SYSTEMS INC HIGHLAND SERVICE CENTER

Receive Dt: 20160226
Generator Code Description: Large Quantity Generator
Handler Name: SAFETY-KLEEN SYSTEMS, INC.

Receive Dt: 20140301
Generator Code Description: Large Quantity Generator
Handler Name: SAFETY-KLEEN SYSTEMS, INC

Receive Dt: 20120821
Generator Code Description: Large Quantity Generator
Handler Name: SAFETY-KLEEN SYSTEMS, INC

Receive Dt: 20100805
Generator Code Description: Large Quantity Generator
Handler Name: SAFETY-KLEEN SYSTEMS INC

Receive Dt: 20080313

Map Key	Number of Records	Direction	Distance (mi/ft)	Elev/Diff (ft)	Site	DB
Generator Code Description:		Large Quantity Generator				
Handler Name:		SAFETY-KLEEN SYSTEMS INC				
Receive Dt:		20060227				
Generator Code Description:		Large Quantity Generator				
Handler Name:		SAFETY-KLEEN SYSTEMS, INC.				
Receive Dt:		20040329				
Generator Code Description:		Large Quantity Generator				
Handler Name:		SAFETY-KLEEN SYSTEMS INC				
Receive Dt:		20020327				
Generator Code Description:		Large Quantity Generator				
Handler Name:		SAFETY-KLEEN SYSTEMS, INC.				
Receive Dt:		20001012				
Generator Code Description:		Large Quantity Generator				
Handler Name:		SAFETY-KLEEN SYSTEMS, INC. SAN BERNARDIN				
Receive Dt:		19990304				
Generator Code Description:		Large Quantity Generator				
Handler Name:		SAFETY-KLEEN CORP - HIGHLAND, CA				
Receive Dt:		19980713				
Generator Code Description:		Large Quantity Generator				
Handler Name:		SAFETY KLEEN SYSTEMS INC				
Receive Dt:		19960329				
Generator Code Description:		Large Quantity Generator				
Handler Name:		SAFETY KLEEN CORP				
Receive Dt:		19940325				
Generator Code Description:		Large Quantity Generator				
Handler Name:		SAFETY-KLEEN CORP				
Receive Dt:		19920331				
Generator Code Description:		Small Quantity Generator				
Handler Name:		SAFETY-KLEEN CORP (7-172-01)				
Receive Dt:		19900412				
Generator Code Description:		Large Quantity Generator				
Handler Name:		SAFETY-KLEEN CORP (7-172-01)				

[38](#)

4 of 19

E

0.18 /
942.73

1,198.16 /
23

SAFETY-KLEEN SYSTEMS INC
HIGHLAND SERVICE CENTER
7979 PALM AVENUE
HIGHLAND CA 92346-0000

RCRA
CORRACTS

EPA Handler ID: CAT000613927
Gen Status Universe: Large Quantity Generator
Contact Name: NAHID TOOSSI
Contact Address: 2120 , SOUTH YALE STREET , , SANTA ANA , CA, 92704 , US
Contact Phone No and Ext: 949-981-5099
Contact Email: NAHID.TOOSSI@SAFETY-KLEEN.COM
Contact Country: US
County Name: SAN BERNARDINO
EPA Region: 09
Land Type: Private
Receive Date: 20200203
Location Latitude: 34.124874
Location Longitude: -117.208743

Event/Area Details

Area Name: ENTIRE FACILITY
Event Code: CA050
Corrective Action Event Descri: RFA COMPLETED

Map Key	Number of Records	Direction	Distance (mi/ft)	Elev/Diff (ft)	Site	DB
Actual Date of Event:			19920315			
Orig Sched Event Date:			19920315			
New Sched Event Date:						
Best Date:			19920315			
Groundwater Release Indicator:						
Soil Release Indicator:						
Air Release Indicator:						
Surface Waste Release Ind:						
Event Responsible Agency:		S				
Area Name:		ENTIRE FACILITY				
Event Code:		CA225NR				
Corrective Action Event Descri:		STABILIZATION MEASURES EVALUATION-FACILITY NOT AMENABLE TO STABILIZATION				
Actual Date of Event:			19930317			
Orig Sched Event Date:			19930317			
New Sched Event Date:						
Best Date:			19930317			
Groundwater Release Indicator:						
Soil Release Indicator:						
Air Release Indicator:						
Surface Waste Release Ind:						
Event Responsible Agency:		S				
Area Name:		ENTIRE FACILITY				
Event Code:		CA750YE				
Corrective Action Event Descri:		RELEASE TO GW CONTROLLED DETERMINATION-YES, APPLICABLE AS OF THIS DATE				
Actual Date of Event:			20100609			
Orig Sched Event Date:			20100609			
New Sched Event Date:						
Best Date:			20100609			
Groundwater Release Indicator:						
Soil Release Indicator:						
Air Release Indicator:						
Surface Waste Release Ind:						
Event Responsible Agency:		S				
Area Name:		ENTIRE FACILITY				
Event Code:		CA150				
Corrective Action Event Descri:		INVESTIGATION WORKPLAN APPROVED				
Actual Date of Event:			19960329			
Orig Sched Event Date:						
New Sched Event Date:						
Best Date:			19960329			
Groundwater Release Indicator:						
Soil Release Indicator:						
Air Release Indicator:						
Surface Waste Release Ind:						
Event Responsible Agency:		S				
Area Name:		ENTIRE FACILITY				
Event Code:		CA200				
Corrective Action Event Descri:		INVESTIGATION COMPLETE				
Actual Date of Event:			19950609			
Orig Sched Event Date:						
New Sched Event Date:						
Best Date:			19950609			
Groundwater Release Indicator:						
Soil Release Indicator:						
Air Release Indicator:						
Surface Waste Release Ind:						
Event Responsible Agency:		S				
Area Name:		ENTIRE FACILITY				
Event Code:		CA725YE				
Corrective Action Event Descri:		HUMAN EXPOSURES CONTROLLED DETERMINATION-YES, APPLICABLE AS OF THIS DATE				
Actual Date of Event:			20100609			
Orig Sched Event Date:			20100609			
New Sched Event Date:						
Best Date:			20100609			

Groundwater Release Indicator:
Soil Release Indicator:
Air Release Indicator:
Surface Waste Release Ind:
Event Responsible Agency:

S

Area Name: AREA ENCOMPASSING PREVIOUS U S TS
Event Code: CA200
Corrective Action Event Descri: INVESTIGATION COMPLETE
Actual Date of Event: 20000912
Orig Sched Event Date:
New Sched Event Date:
Best Date: 20000912

Groundwater Release Indicator:
Soil Release Indicator:
Air Release Indicator:
Surface Waste Release Ind:
Event Responsible Agency:

S

Area Name: ENTIRE FACILITY
Event Code: CA550RC
Corrective Action Event Descri: REMEDY CONSTRUCTION-REMEDY CONSTRUCTED
Actual Date of Event: 20100609
Orig Sched Event Date: 20100609
New Sched Event Date:
Best Date: 20100609

Groundwater Release Indicator:
Soil Release Indicator:
Air Release Indicator:
Surface Waste Release Ind:
Event Responsible Agency:

S

Area Name: ENTIRE FACILITY
Event Code: CA070YE
Corrective Action Event Descri: DETERMINATION OF NEED FOR AN INVESTIGATION-INVESTIGATION IS NECESSARY
Actual Date of Event: 19920315
Orig Sched Event Date: 19920315
New Sched Event Date:
Best Date: 19920315

Groundwater Release Indicator:
Soil Release Indicator:
Air Release Indicator:
Surface Waste Release Ind:
Event Responsible Agency:

S

Violation/Evaluation Summary

Note: VIOLATION or UNDETERMINED: There are VIOLATION or UNDETERMINED details or records associated with this facility (EPA ID) in the Compliance Monitoring and Enforcement table dated Nov, 2021.

Violation Details

Found Violation: Yes
Citation:
Violation Short Description: TSD IS-Preparedness and Prevention
Violation Type: 265.C
Violation Determined Date: 20161130
Scheduled Compliance Date:
Return to Compliance: Observed
Actual Return to Compl: 20161130
Violation Responsible Agency: State

Enforcement Details

Enforcement Type: 120
Enforcement Type Description: WRITTEN INFORMAL

Map Key	Number of Records	Direction	Distance (mi/ft)	Elev/Diff (ft)	Site	DB
Enforcement Action Date:		20161130				
Enf Disposition Status:						
Disposition Status Date:						
Enforcement Lead Agency:		State				
Proposed Penalty Amount:						
Final Amount:						
Paid Amount:						
Enforcement Type:		125				
Enforcement Type Description:						
Enforcement Action Date:		20170127				
Enf Disposition Status:						
Disposition Status Date:						
Enforcement Lead Agency:		State				
Proposed Penalty Amount:						
Final Amount:						
Paid Amount:						
<u>Violation Details</u>						
Found Violation:		Yes				
Citation:						
Violation Short Description:		Generators - General				
Violation Type:		262.A				
Violation Determined Date:		20120927				
Scheduled Compliance Date:						
Return to Compliance:		Documented				
Actual Return to Compl:		20120927				
Violation Responsible Agency:		State				
<u>Enforcement Details</u>						
Enforcement Type:		120				
Enforcement Type Description:		WRITTEN INFORMAL				
Enforcement Action Date:		20120927				
Enf Disposition Status:						
Disposition Status Date:						
Enforcement Lead Agency:		State				
Proposed Penalty Amount:						
Final Amount:						
Paid Amount:						
Enforcement Type:		125				
Enforcement Type Description:						
Enforcement Action Date:		20121120				
Enf Disposition Status:						
Disposition Status Date:						
Enforcement Lead Agency:		State				
Proposed Penalty Amount:						
Final Amount:						
Paid Amount:						
<u>Violation Details</u>						
Found Violation:		Yes				
Citation:						
Violation Short Description:		State Statute or Regulation				
Violation Type:		XXS				
Violation Determined Date:		20090113				
Scheduled Compliance Date:						
Return to Compliance:		Documented				
Actual Return to Compl:		20090218				
Violation Responsible Agency:		State				

Map Key	Number of Records	Direction	Distance (mi/ft)	Elev/Diff (ft)	Site	DB
---------	-------------------	-----------	------------------	----------------	------	----

Enforcement Details

Enforcement Type: 120
Enforcement Type Description: WRITTEN INFORMAL
Enforcement Action Date: 20090114
Enf Disposition Status:
Disposition Status Date:
Enforcement Lead Agency: State
Proposed Penalty Amount:
Final Amount:
Paid Amount:

Enforcement Type: 125
Enforcement Type Description:
Enforcement Action Date: 20090114
Enf Disposition Status:
Disposition Status Date:
Enforcement Lead Agency: State
Proposed Penalty Amount:
Final Amount:
Paid Amount:

Violation Details

Found Violation: Yes
Citation:
Violation Short Description: TSD - Manifest/Records/Reporting
Violation Type: 264.E
Violation Determined Date: 20071022
Scheduled Compliance Date:
Return to Compliance: Observed
Actual Return to Compl: 20071023
Violation Responsible Agency: State

Enforcement Details

Enforcement Type: 125
Enforcement Type Description:
Enforcement Action Date: 20071207
Enf Disposition Status:
Disposition Status Date:
Enforcement Lead Agency: State
Proposed Penalty Amount:
Final Amount:
Paid Amount:

Enforcement Type: 120
Enforcement Type Description: WRITTEN INFORMAL
Enforcement Action Date: 20071023
Enf Disposition Status:
Disposition Status Date:
Enforcement Lead Agency: State
Proposed Penalty Amount:
Final Amount:
Paid Amount:

Violation Details

Found Violation: Yes
Citation:
Violation Short Description: State Statute or Regulation
Violation Type: XXS
Violation Determined Date: 20071022
Scheduled Compliance Date:
Return to Compliance: Observed

Map Key	Number of Records	Direction	Distance (mi/ft)	Elev/Diff (ft)	Site	DB
Actual Return to Compl:		20071023				
Violation Responsible Agency:		State				
<u>Enforcement Details</u>						
Enforcement Type:		125				
Enforcement Type Description:						
Enforcement Action Date:		20071207				
Enf Disposition Status:						
Disposition Status Date:						
Enforcement Lead Agency:		State				
Proposed Penalty Amount:						
Final Amount:						
Paid Amount:						
Enforcement Type:		120				
Enforcement Type Description:		WRITTEN INFORMAL				
Enforcement Action Date:		20071023				
Enf Disposition Status:						
Disposition Status Date:						
Enforcement Lead Agency:		State				
Proposed Penalty Amount:						
Final Amount:						
Paid Amount:						
<u>Violation Details</u>						
Found Violation:		Yes				
Citation:						
Violation Short Description:		TSD - Financial Requirements				
Violation Type:		264.H				
Violation Determined Date:		20060926				
Scheduled Compliance Date:						
Return to Compliance:		Documented				
Actual Return to Compl:		20060926				
Violation Responsible Agency:		State				
<u>Enforcement Details</u>						
Enforcement Type:		125				
Enforcement Type Description:						
Enforcement Action Date:		20061006				
Enf Disposition Status:						
Disposition Status Date:						
Enforcement Lead Agency:		State				
Proposed Penalty Amount:						
Final Amount:						
Paid Amount:						
Enforcement Type:		120				
Enforcement Type Description:		WRITTEN INFORMAL				
Enforcement Action Date:		20061006				
Enf Disposition Status:						
Disposition Status Date:						
Enforcement Lead Agency:		State				
Proposed Penalty Amount:						
Final Amount:						
Paid Amount:						
<u>Violation Details</u>						
Found Violation:		Yes				
Citation:						
Violation Short Description:		TSD - General Facility Standards				

Map Key	Number of Records	Direction	Distance (mi/ft)	Elev/Diff (ft)	Site	DB
----------------	--------------------------	------------------	-------------------------	-----------------------	-------------	-----------

Violation Type: 264.B
Violation Determined Date: 20051025
Scheduled Compliance Date:
Return to Compliance: Documented
Actual Return to Compl: 20060316
Violation Responsible Agency: State

Enforcement Details

Enforcement Type: 125
Enforcement Type Description:
Enforcement Action Date: 20051122
Enf Disposition Status:
Disposition Status Date:
Enforcement Lead Agency: State
Proposed Penalty Amount:
Final Amount:
Paid Amount:

Enforcement Type: 120
Enforcement Type Description: WRITTEN INFORMAL
Enforcement Action Date: 20051122
Enf Disposition Status:
Disposition Status Date:
Enforcement Lead Agency: State
Proposed Penalty Amount:
Final Amount:
Paid Amount:

Violation Details

Found Violation: Yes
Citation:
Violation Short Description: TSD - General Facility Standards
Violation Type: 264.B
Violation Determined Date: 20000825
Scheduled Compliance Date:
Return to Compliance: Documented
Actual Return to Compl: 20001005
Violation Responsible Agency: State

Enforcement Details

Enforcement Type: 125
Enforcement Type Description:
Enforcement Action Date: 20000918
Enf Disposition Status:
Disposition Status Date:
Enforcement Lead Agency: State
Proposed Penalty Amount:
Final Amount:
Paid Amount:

Enforcement Type: 120
Enforcement Type Description: WRITTEN INFORMAL
Enforcement Action Date: 20000828
Enf Disposition Status:
Disposition Status Date:
Enforcement Lead Agency: State
Proposed Penalty Amount:
Final Amount:
Paid Amount:

Violation Details

Found Violation: Yes
Citation:
Violation Short Description: TSD - Manifest/Records/Reporting
Violation Type: 264.E
Violation Determined Date: 20000825
Scheduled Compliance Date:
Return to Compliance: Documented
Actual Return to Compl: 20001005
Violation Responsible Agency: State

Enforcement Details

Enforcement Type: 120
Enforcement Type Description: WRITTEN INFORMAL
Enforcement Action Date: 20000828
Enf Disposition Status:
Disposition Status Date:
Enforcement Lead Agency: State
Proposed Penalty Amount:
Final Amount:
Paid Amount:

Enforcement Type: 125
Enforcement Type Description:
Enforcement Action Date: 20000918
Enf Disposition Status:
Disposition Status Date:
Enforcement Lead Agency: State
Proposed Penalty Amount:
Final Amount:
Paid Amount:

Violation Details

Found Violation: Yes
Citation:
Violation Short Description: TSD - Tank System Standards
Violation Type: 264.J
Violation Determined Date: 20000825
Scheduled Compliance Date:
Return to Compliance: Documented
Actual Return to Compl: 20001005
Violation Responsible Agency: State

Enforcement Details

Enforcement Type: 125
Enforcement Type Description:
Enforcement Action Date: 20000918
Enf Disposition Status:
Disposition Status Date:
Enforcement Lead Agency: State
Proposed Penalty Amount:
Final Amount:
Paid Amount:

Enforcement Type: 385
Enforcement Type Description: SINGLE SITE CA/FO
Enforcement Action Date: 20010827
Enf Disposition Status:
Disposition Status Date:
Enforcement Lead Agency: State
Proposed Penalty Amount:
Final Amount: 17000

Map Key	Number of Records	Direction	Distance (mi/ft)	Elev/Diff (ft)	Site	DB
---------	-------------------	-----------	------------------	----------------	------	----

Paid Amount:

Enforcement Type: 120
Enforcement Type Description: WRITTEN INFORMAL
Enforcement Action Date: 20000828
Enf Disposition Status:
Disposition Status Date:
Enforcement Lead Agency: State
Proposed Penalty Amount:
Final Amount:
Paid Amount:

Violation Details

Found Violation: Yes
Citation: FR - 262.50-60
Violation Short Description: Generators - General
Violation Type: 262.A
Violation Determined Date: 19960415
Scheduled Compliance Date:
Return to Compliance: Observed
Actual Return to Compl: 19960415
Violation Responsible Agency: State

Enforcement Details

Enforcement Type: 120
Enforcement Type Description: WRITTEN INFORMAL
Enforcement Action Date: 19960415
Enf Disposition Status:
Disposition Status Date:
Enforcement Lead Agency: State
Proposed Penalty Amount:
Final Amount:
Paid Amount:

Violation Details

Found Violation: Yes
Citation: FR - 264.140-150.H
Violation Short Description: TSD - Financial Requirements
Violation Type: 264.H
Violation Determined Date: 19910926
Scheduled Compliance Date:
Return to Compliance: Unverifiable
Actual Return to Compl: 19930723
Violation Responsible Agency: EPA

Violation Details

Found Violation: Yes
Citation: F - 270
Violation Short Description: TSD - General
Violation Type: 264.A
Violation Determined Date: 19910319
Scheduled Compliance Date: 19910801
Return to Compliance: Observed
Actual Return to Compl: 19911122
Violation Responsible Agency: State

Enforcement Details

Enforcement Type: 120

Map Key	Number of Records	Direction	Distance (mi/ft)	Elev/Diff (ft)	Site	DB
---------	-------------------	-----------	------------------	----------------	------	----

Enforcement Type Description: WRITTEN INFORMAL
Enforcement Action Date: 19910403
Enf Disposition Status:
Disposition Status Date:
Enforcement Lead Agency: State
Proposed Penalty Amount:
Final Amount:
Paid Amount:

Violation Details

Found Violation: Yes
Citation: F - 270
Violation Short Description: TSD - General
Violation Type: 264.A
Violation Determined Date: 19900326
Scheduled Compliance Date: 19900808
Return to Compliance: Observed
Actual Return to Compl: 19911121
Violation Responsible Agency: State

Enforcement Details

Enforcement Type: 120
Enforcement Type Description: WRITTEN INFORMAL
Enforcement Action Date: 19900508
Enf Disposition Status:
Disposition Status Date:
Enforcement Lead Agency: State
Proposed Penalty Amount:
Final Amount:
Paid Amount:

Violation Details

Found Violation: Yes
Citation: F - 264.110-120.G
Violation Short Description: TSD - Closure/Post-Closure
Violation Type: 264.G
Violation Determined Date: 19900326
Scheduled Compliance Date: 19900808
Return to Compliance: Observed
Actual Return to Compl: 19911121
Violation Responsible Agency: State

Enforcement Details

Enforcement Type: 120
Enforcement Type Description: WRITTEN INFORMAL
Enforcement Action Date: 19900508
Enf Disposition Status:
Disposition Status Date:
Enforcement Lead Agency: State
Proposed Penalty Amount:
Final Amount:
Paid Amount:

Violation Details

Found Violation: Yes
Citation: F - 268 ALL
Violation Short Description: LDR - General
Violation Type: 268.A

Violation Determined Date: 19900326
Scheduled Compliance Date: 19900808
Return to Compliance: Observed
Actual Return to Compl: 19911121
Violation Responsible Agency: State

Enforcement Details

Enforcement Type: 120
Enforcement Type Description: WRITTEN INFORMAL
Enforcement Action Date: 19900508
Enf Disposition Status:
Disposition Status Date:
Enforcement Lead Agency: State
Proposed Penalty Amount:
Final Amount:
Paid Amount:

Violation Details

Found Violation: Yes
Citation: F - 268.7
Violation Short Description: LDR - General
Violation Type: 268.A
Violation Determined Date: 19900326
Scheduled Compliance Date: 19900808
Return to Compliance: Observed
Actual Return to Compl: 19911121
Violation Responsible Agency: State

Enforcement Details

Enforcement Type: 120
Enforcement Type Description: WRITTEN INFORMAL
Enforcement Action Date: 19900508
Enf Disposition Status:
Disposition Status Date:
Enforcement Lead Agency: State
Proposed Penalty Amount:
Final Amount:
Paid Amount:

Violation Details

Found Violation: Yes
Citation: F - 270
Violation Short Description: TSD - General
Violation Type: 264.A
Violation Determined Date: 19880809
Scheduled Compliance Date: 19881015
Return to Compliance: Observed
Actual Return to Compl: 19900514
Violation Responsible Agency: State

Enforcement Details

Enforcement Type: 120
Enforcement Type Description: WRITTEN INFORMAL
Enforcement Action Date: 19880915
Enf Disposition Status:
Disposition Status Date:
Enforcement Lead Agency: State
Proposed Penalty Amount:

Map Key	Number of Records	Direction	Distance (mi/ft)	Elev/Diff (ft)	Site	DB
----------------	--------------------------	------------------	-------------------------	-----------------------	-------------	-----------

Final Amount:
Paid Amount:

Violation Details

Found Violation: Yes
 Citation: FR - 264.140-150.H
 Violation Short Description: TSD - Financial Requirements
 Violation Type: 264.H
 Violation Determined Date: 19880803
 Scheduled Compliance Date: 19880626
 Return to Compliance: Observed
 Actual Return to Compl: 19890221
 Violation Responsible Agency: State

Enforcement Details

Enforcement Type: 120
 Enforcement Type Description: WRITTEN INFORMAL
 Enforcement Action Date: 19880526
 Enf Disposition Status:
 Disposition Status Date:
 Enforcement Lead Agency: State
 Proposed Penalty Amount:
 Final Amount:
 Paid Amount:

Evaluation Details

Evaluation Start Date: 20161213
 Evaluation Type Description: FINANCIAL RECORD REVIEW
 Violation Short Description:
 Return to Compliance Date:
 Evaluation Agency: State

Evaluation Start Date: 20161130
 Evaluation Type Description: COMPLIANCE EVALUATION INSPECTION ON-SITE
 Violation Short Description: TSD IS-Preparedness and Prevention
 Return to Compliance Date: 20161130
 Evaluation Agency: State

Evaluation Start Date: 20150102
 Evaluation Type Description: FINANCIAL RECORD REVIEW
 Violation Short Description:
 Return to Compliance Date:
 Evaluation Agency: State

Evaluation Start Date: 20141110
 Evaluation Type Description: COMPLIANCE EVALUATION INSPECTION ON-SITE
 Violation Short Description:
 Return to Compliance Date:
 Evaluation Agency: State

Evaluation Start Date: 20121207
 Evaluation Type Description: FINANCIAL RECORD REVIEW
 Violation Short Description:
 Return to Compliance Date:
 Evaluation Agency: State

Evaluation Start Date: 20120927
 Evaluation Type Description: COMPLIANCE EVALUATION INSPECTION ON-SITE
 Violation Short Description: Generators - General
 Return to Compliance Date: 20120927
 Evaluation Agency: State

Map Key	Number of Records	Direction	Distance (mi/ft)	Elev/Diff (ft)	Site	DB
<i>Evaluation Start Date:</i>		20101208				
<i>Evaluation Type Description:</i>		FINANCIAL RECORD REVIEW				
<i>Violation Short Description:</i>						
<i>Return to Compliance Date:</i>						
<i>Evaluation Agency:</i>		State				
<i>Evaluation Start Date:</i>		20101109				
<i>Evaluation Type Description:</i>		COMPLIANCE EVALUATION INSPECTION ON-SITE				
<i>Violation Short Description:</i>						
<i>Return to Compliance Date:</i>						
<i>Evaluation Agency:</i>		State				
<i>Evaluation Start Date:</i>		20090113				
<i>Evaluation Type Description:</i>		FINANCIAL RECORD REVIEW				
<i>Violation Short Description:</i>		State Statute or Regulation				
<i>Return to Compliance Date:</i>		20090218				
<i>Evaluation Agency:</i>		State				
<i>Evaluation Start Date:</i>		20081222				
<i>Evaluation Type Description:</i>		COMPLIANCE EVALUATION INSPECTION ON-SITE				
<i>Violation Short Description:</i>						
<i>Return to Compliance Date:</i>						
<i>Evaluation Agency:</i>		State				
<i>Evaluation Start Date:</i>		20071031				
<i>Evaluation Type Description:</i>		FINANCIAL RECORD REVIEW				
<i>Violation Short Description:</i>						
<i>Return to Compliance Date:</i>						
<i>Evaluation Agency:</i>		State				
<i>Evaluation Start Date:</i>		20071022				
<i>Evaluation Type Description:</i>		COMPLIANCE EVALUATION INSPECTION ON-SITE				
<i>Violation Short Description:</i>		TSD - Manifest/Records/Reporting				
<i>Return to Compliance Date:</i>		20071023				
<i>Evaluation Agency:</i>		State				
<i>Evaluation Start Date:</i>		20071022				
<i>Evaluation Type Description:</i>		COMPLIANCE EVALUATION INSPECTION ON-SITE				
<i>Violation Short Description:</i>		State Statute or Regulation				
<i>Return to Compliance Date:</i>		20071023				
<i>Evaluation Agency:</i>		State				
<i>Evaluation Start Date:</i>		20060926				
<i>Evaluation Type Description:</i>		FINANCIAL RECORD REVIEW				
<i>Violation Short Description:</i>		TSD - Financial Requirements				
<i>Return to Compliance Date:</i>		20060926				
<i>Evaluation Agency:</i>		State				
<i>Evaluation Start Date:</i>		20060919				
<i>Evaluation Type Description:</i>		COMPLIANCE EVALUATION INSPECTION ON-SITE				
<i>Violation Short Description:</i>						
<i>Return to Compliance Date:</i>						
<i>Evaluation Agency:</i>		State				
<i>Evaluation Start Date:</i>		20051104				
<i>Evaluation Type Description:</i>		FINANCIAL RECORD REVIEW				
<i>Violation Short Description:</i>						
<i>Return to Compliance Date:</i>						
<i>Evaluation Agency:</i>		State				
<i>Evaluation Start Date:</i>		20051025				
<i>Evaluation Type Description:</i>		COMPLIANCE EVALUATION INSPECTION ON-SITE				
<i>Violation Short Description:</i>		TSD - General Facility Standards				
<i>Return to Compliance Date:</i>		20060316				
<i>Evaluation Agency:</i>		State				
<i>Evaluation Start Date:</i>		20050607				
<i>Evaluation Type Description:</i>		FINANCIAL RECORD REVIEW				
<i>Violation Short Description:</i>						

Map Key	Number of Records	Direction	Distance (mi/ft)	Elev/Diff (ft)	Site	DB
Return to Compliance Date:						
Evaluation Agency:		State				
Evaluation Start Date:			20050125			
Evaluation Type Description:			COMPLIANCE EVALUATION INSPECTION ON-SITE			
Violation Short Description:						
Return to Compliance Date:						
Evaluation Agency:		State				
Evaluation Start Date:			20031126			
Evaluation Type Description:			FINANCIAL RECORD REVIEW			
Violation Short Description:						
Return to Compliance Date:						
Evaluation Agency:		State				
Evaluation Start Date:			20031119			
Evaluation Type Description:			COMPLIANCE EVALUATION INSPECTION ON-SITE			
Violation Short Description:						
Return to Compliance Date:						
Evaluation Agency:		State				
Evaluation Start Date:			20010827			
Evaluation Type Description:			COMPLIANCE EVALUATION INSPECTION ON-SITE			
Violation Short Description:						
Return to Compliance Date:						
Evaluation Agency:		State				
Evaluation Start Date:			20001005			
Evaluation Type Description:			NOT A SIGNIFICANT NON-COMPLIER			
Violation Short Description:						
Return to Compliance Date:						
Evaluation Agency:		State				
Evaluation Start Date:			20000825			
Evaluation Type Description:			COMPLIANCE EVALUATION INSPECTION ON-SITE			
Violation Short Description:			TSD - General Facility Standards			
Return to Compliance Date:			20001005			
Evaluation Agency:		State				
Evaluation Start Date:			20000825			
Evaluation Type Description:			COMPLIANCE EVALUATION INSPECTION ON-SITE			
Violation Short Description:			TSD - Manifest/Records/Reporting			
Return to Compliance Date:			20001005			
Evaluation Agency:		State				
Evaluation Start Date:			20000825			
Evaluation Type Description:			COMPLIANCE EVALUATION INSPECTION ON-SITE			
Violation Short Description:			TSD - Tank System Standards			
Return to Compliance Date:			20001005			
Evaluation Agency:		State				
Evaluation Start Date:			20000825			
Evaluation Type Description:			SIGNIFICANT NON-COMPLIER			
Violation Short Description:						
Return to Compliance Date:						
Evaluation Agency:		State				
Evaluation Start Date:			19990720			
Evaluation Type Description:			COMPLIANCE EVALUATION INSPECTION ON-SITE			
Violation Short Description:						
Return to Compliance Date:						
Evaluation Agency:		State				
Evaluation Start Date:			19980831			
Evaluation Type Description:			COMPLIANCE EVALUATION INSPECTION ON-SITE			
Violation Short Description:						
Return to Compliance Date:						
Evaluation Agency:		State				

Map Key	Number of Records	Direction	Distance (mi/ft)	Elev/Diff (ft)	Site	DB
Evaluation Start Date:			19970227			
Evaluation Type Description:			COMPLIANCE EVALUATION INSPECTION ON-SITE			
Violation Short Description:						
Return to Compliance Date:						
Evaluation Agency:		State				
Evaluation Start Date:			19960415			
Evaluation Type Description:			COMPLIANCE EVALUATION INSPECTION ON-SITE			
Violation Short Description:			Generators - General			
Return to Compliance Date:			19960415			
Evaluation Agency:		State				
Evaluation Start Date:			19930723			
Evaluation Type Description:			FINANCIAL RECORD REVIEW			
Violation Short Description:						
Return to Compliance Date:						
Evaluation Agency:		State				
Evaluation Start Date:			19930623			
Evaluation Type Description:			COMPLIANCE EVALUATION INSPECTION ON-SITE			
Violation Short Description:						
Return to Compliance Date:						
Evaluation Agency:		State				
Evaluation Start Date:			19910926			
Evaluation Type Description:			FINANCIAL RECORD REVIEW			
Violation Short Description:			TSD - Financial Requirements			
Return to Compliance Date:			19930723			
Evaluation Agency:		EPA				
Evaluation Start Date:			19910319			
Evaluation Type Description:			COMPLIANCE EVALUATION INSPECTION ON-SITE			
Violation Short Description:			TSD - General			
Return to Compliance Date:			19911122			
Evaluation Agency:		State				
Evaluation Start Date:			19900326			
Evaluation Type Description:			COMPLIANCE EVALUATION INSPECTION ON-SITE			
Violation Short Description:			LDR - General			
Return to Compliance Date:			19911121			
Evaluation Agency:		State				
Evaluation Start Date:			19900326			
Evaluation Type Description:			COMPLIANCE EVALUATION INSPECTION ON-SITE			
Violation Short Description:			TSD - General			
Return to Compliance Date:			19911121			
Evaluation Agency:		State				
Evaluation Start Date:			19900326			
Evaluation Type Description:			COMPLIANCE EVALUATION INSPECTION ON-SITE			
Violation Short Description:			TSD - Closure/Post-Closure			
Return to Compliance Date:			19911121			
Evaluation Agency:		State				
Evaluation Start Date:			19900320			
Evaluation Type Description:			FINANCIAL RECORD REVIEW			
Violation Short Description:						
Return to Compliance Date:						
Evaluation Agency:		State				
Evaluation Start Date:			19880809			
Evaluation Type Description:			COMPLIANCE EVALUATION INSPECTION ON-SITE			
Violation Short Description:			TSD - General			
Return to Compliance Date:			19900514			
Evaluation Agency:		State				
Evaluation Start Date:			19880803			
Evaluation Type Description:			FINANCIAL RECORD REVIEW			
Violation Short Description:			TSD - Financial Requirements			

Map Key	Number of Records	Direction	Distance (mi/ft)	Elev/Diff (ft)	Site	DB
---------	-------------------	-----------	------------------	----------------	------	----

Return to Compliance Date: 19890221
 Evaluation Agency: State

Handler Summary

Importer Activity: No
 Mixed Waste Generator: No
 Transporter Activity: No
 Transfer Facility: Yes
 Onsite Burner: No
 Smelting, Melting and Refining: No
 Underground Injection Control: No
 Commercial TSD: Yes
 Used Oil Transporter: No
 Used Oil Transfer Facility: Yes
 Used Oil Processor: No
 Used Oil Refiner: No
 Used Oil Burner: No
 Used Oil Market Burner: No
 Used Oil Spec Marketer: No

Hazardous Waste Handler Details

Sequence No: 1
 Receive Date: 19900412
 Handler Name: SAFETY-KLEEN CORP (7-172-01)
 Federal Waste Generator Code: 1
 Generator Code Description: Large Quantity Generator
 Source Type: Annual/Biennial Report

Hazardous Waste Handler Details

Sequence No: 2
 Receive Date: 19920331
 Handler Name: SAFETY-KLEEN CORP (7-172-01)
 Federal Waste Generator Code: 2
 Generator Code Description: Small Quantity Generator
 Source Type: Annual/Biennial Report

Hazardous Waste Handler Details

Sequence No: 3
 Receive Date: 19940325
 Handler Name: SAFETY-KLEEN CORP
 Federal Waste Generator Code: 1
 Generator Code Description: Large Quantity Generator
 Source Type: Annual/Biennial Report

Hazardous Waste Handler Details

Sequence No: 4
 Receive Date: 19960329
 Handler Name: SAFETY KLEEN CORP
 Federal Waste Generator Code: 1
 Generator Code Description: Large Quantity Generator
 Source Type: Annual/Biennial Report

Hazardous Waste Handler Details

Sequence No: 1
 Receive Date: 19980713
 Handler Name: SAFETY KLEEN SYSTEMS INC

Map Key	Number of Records	Direction	Distance (mi/ft)	Elev/Diff (ft)	Site	DB
Federal Waste Generator Code: 1						
Generator Code Description: Large Quantity Generator						
Source Type: Notification						
<u>Waste Code Details</u>						
Hazardous Waste Code: D000						
Waste Code Description: DESCRIPTION						
Hazardous Waste Code: D001						
Waste Code Description: IGNITABLE WASTE						
Hazardous Waste Code: D006						
Waste Code Description: CADMIUM						
Hazardous Waste Code: D008						
Waste Code Description: LEAD						
Hazardous Waste Code: D018						
Waste Code Description: BENZENE						
Hazardous Waste Code: D027						
Waste Code Description: 1,4-DICHLOROBENZENE						
Hazardous Waste Code: F001						
Waste Code Description: THE FOLLOWING SPENT HALOGENATED SOLVENTS USED IN DEGREASING: TETRACHLOROETHYLENE, TRICHLOROETHYLENE, METHYLENE CHLORIDE, 1,1,1-TRICHLOROETHANE, CARBON TETRACHLORIDE AND CHLORINATED FLUOROCARBONS; ALL SPENT SOLVENT MIXTURES/BLENDS USED IN DEGREASING CONTAINING, BEFORE USE, A TOTAL OF TEN PERCENT OR MORE (BY VOLUME) OF ONE OR MORE OF THE ABOVE HALOGENATED SOLVENTS OR THOSE SOLVENTS LISTED IN F002, F004, AND F005; AND STILL BOTTOMS FROM THE RECOVERY OF THESE SPENT SOLVENTS AND SPENT SOLVENT MIXTURES.						
Hazardous Waste Code: F002						
Waste Code Description: THE FOLLOWING SPENT HALOGENATED SOLVENTS: TETRACHLOROETHYLENE, METHYLENE CHLORIDE, TRICHLOROETHYLENE, 1,1,1-TRICHLOROETHANE, CHLOROBENZENE, 1,1,2-TRICHLORO-1,2,2-TRIFLUOROETHANE, ORTHO-DICHLOROBENZENE, TRICHLOROFLUOROMETHANE, AND 1,1,2, TRICHLOROETHANE; ALL SPENT SOLVENT MIXTURES/BLENDS CONTAINING, BEFORE USE, A TOTAL OF TEN PERCENT OR MORE (BY VOLUME) OF ONE OR MORE OF THE ABOVE HALOGENATED SOLVENTS OR THOSE SOLVENTS LISTED IN F001, F004, AND F005; AND STILL BOTTOMS FROM THE RECOVERY OF THESE SPENT SOLVENTS AND SPENT SOLVENT MIXTURES.						
Hazardous Waste Code: F003						
Waste Code Description: THE FOLLOWING SPENT NONHALOGENATED SOLVENTS: XYLENE, ACETONE, ETHYL ACETATE, ETHYL BENZENE, ETHYL ETHER, METHYL ISOBUTYL KETONE, N-BUTYL ALCOHOL, CYCLOHEXANONE, AND METHANOL; ALL SPENT SOLVENT MIXTURES/BLENDS CONTAINING, BEFORE USE, ONLY THE ABOVE SPENT NONHALOGENATED SOLVENTS; AND ALL SPENT SOLVENT MIXTURES/BLENDS CONTAINING, BEFORE USE, ONE OR MORE OF THE ABOVE NONHALOGENATED SOLVENTS, AND A TOTAL OF TEN PERCENT OR MORE (BY VOLUME) OF ONE OR MORE OF THOSE SOLVENTS LISTED IN F001, F002, F004, AND F005; AND STILL BOTTOMS FROM THE RECOVERY OF THESE SPENT SOLVENTS AND SPENT SOLVENT MIXTURES.						
Hazardous Waste Code: F005						
Waste Code Description: THE FOLLOWING SPENT NONHALOGENATED SOLVENTS: TOLUENE, METHYL ETHYL KETONE, CARBON DISULFIDE, ISOBUTANOL, PYRIDINE, BENZENE, 2-ETHOXYETHANOL, AND 2-NITROPROPANE; ALL SPENT SOLVENT MIXTURES/BLENDS CONTAINING, BEFORE USE, A TOTAL OF TEN PERCENT OR MORE (BY VOLUME) OF ONE OR MORE OF THE ABOVE NONHALOGENATED SOLVENTS OR THOSE SOLVENTS LISTED IN F001, F002, OR F004; AND STILL BOTTOMS FROM THE RECOVERY OF THESE SPENT SOLVENTS AND SPENT SOLVENT MIXTURES.						
<u>Hazardous Waste Handler Details</u>						
Sequence No: 5						
Receive Date: 19990304						
Handler Name: SAFETY-KLEEN CORP - HIGHLAND, CA						
Federal Waste Generator Code: 1						
Generator Code Description: Large Quantity Generator						
Source Type: Annual/Biennial Report						

Map Key	Number of Records	Direction	Distance (mi/ft)	Elev/Diff (ft)	Site	DB
---------	-------------------	-----------	------------------	----------------	------	----

Hazardous Waste Handler Details

Sequence No: 6
Receive Date: 20001012
Handler Name: SAFETY-KLEEN SYSTEMS, INC. SAN BERNARDIN
Federal Waste Generator Code: 1
Generator Code Description: Large Quantity Generator
Source Type: Annual/Biennial Report

Hazardous Waste Handler Details

Sequence No: 7
Receive Date: 20020327
Handler Name: SAFETY-KLEEN SYSTEMS, INC.
Federal Waste Generator Code: 1
Generator Code Description: Large Quantity Generator
Source Type: Annual/Biennial Report

Waste Code Details

Hazardous Waste Code: D001
Waste Code Description: IGNITABLE WASTE

Hazardous Waste Code: D008
Waste Code Description: LEAD

Hazardous Waste Code: D018
Waste Code Description: BENZENE

Hazardous Waste Code: D035
Waste Code Description: METHYL ETHYL KETONE

Hazardous Waste Code: D039
Waste Code Description: TETRACHLOROETHYLENE

Hazardous Waste Code: D040
Waste Code Description: TRICHLOROETHYLENE

Hazardous Waste Code: F001
Waste Code Description: THE FOLLOWING SPENT HALOGENATED SOLVENTS USED IN DEGREASING: TETRACHLOROETHYLENE, TRICHLOROETHYLENE, METHYLENE CHLORIDE, 1,1,1-TRICHLOROETHANE, CARBON TETRACHLORIDE AND CHLORINATED FLUOROCARBONS; ALL SPENT SOLVENT MIXTURES/BLENDS USED IN DEGREASING CONTAINING, BEFORE USE, A TOTAL OF TEN PERCENT OR MORE (BY VOLUME) OF ONE OR MORE OF THE ABOVE HALOGENATED SOLVENTS OR THOSE SOLVENTS LISTED IN F002, F004, AND F005; AND STILL BOTTOMS FROM THE RECOVERY OF THESE SPENT SOLVENTS AND SPENT SOLVENT MIXTURES.

Hazardous Waste Code: F003
Waste Code Description: THE FOLLOWING SPENT NONHALOGENATED SOLVENTS: XYLENE, ACETONE, ETHYL ACETATE, ETHYL BENZENE, ETHYL ETHER, METHYL ISOBUTYL KETONE, N-BUTYL ALCOHOL, CYCLOHEXANONE, AND METHANOL; ALL SPENT SOLVENT MIXTURES/BLENDS CONTAINING, BEFORE USE, ONLY THE ABOVE SPENT NONHALOGENATED SOLVENTS; AND ALL SPENT SOLVENT MIXTURES/BLENDS CONTAINING, BEFORE USE, ONE OR MORE OF THE ABOVE NONHALOGENATED SOLVENTS, AND A TOTAL OF TEN PERCENT OR MORE (BY VOLUME) OF ONE OR MORE OF THOSE SOLVENTS LISTED IN F001, F002, F004, AND F005; AND STILL BOTTOMS FROM THE RECOVERY OF THESE SPENT SOLVENTS AND SPENT SOLVENT MIXTURES.

Hazardous Waste Code: F005
Waste Code Description: THE FOLLOWING SPENT NONHALOGENATED SOLVENTS: TOLUENE, METHYL ETHYL KETONE, CARBON DISULFIDE, ISOBUTANOL, PYRIDINE, BENZENE, 2-ETHOXYETHANOL, AND 2-NITROPROPANE; ALL SPENT SOLVENT MIXTURES/BLENDS CONTAINING, BEFORE USE, A TOTAL OF TEN PERCENT OR MORE (BY VOLUME) OF ONE OR MORE OF THE ABOVE NONHALOGENATED SOLVENTS OR THOSE SOLVENTS LISTED IN F001, F002, OR F004; AND STILL BOTTOMS FROM THE RECOVERY OF THESE SPENT SOLVENTS AND SPENT SOLVENT MIXTURES.

Map Key	Number of Records	Direction	Distance (mi/ft)	Elev/Diff (ft)	Site	DB
----------------	--------------------------	------------------	-------------------------	-----------------------	-------------	-----------

Hazardous Waste Handler Details

Sequence No: 8
Receive Date: 20040329
Handler Name: SAFETY-KLEEN SYSTEMS INC
Federal Waste Generator Code: 1
Generator Code Description: Large Quantity Generator
Source Type: Annual/Biennial Report

Waste Code Details

Hazardous Waste Code: D001
Waste Code Description: IGNITABLE WASTE

Hazardous Waste Code: D039
Waste Code Description: TETRACHLOROETHYLENE

Hazardous Waste Handler Details

Sequence No: 1
Receive Date: 20060227
Handler Name: SAFETY-KLEEN SYSTEMS, INC.
Federal Waste Generator Code: 1
Generator Code Description: Large Quantity Generator
Source Type: Annual/Biennial Report update with Notification

Waste Code Details

Hazardous Waste Code: D001
Waste Code Description: IGNITABLE WASTE

Hazardous Waste Code: D004
Waste Code Description: ARSENIC

Hazardous Waste Code: D005
Waste Code Description: BARIUM

Hazardous Waste Code: D006
Waste Code Description: CADMIUM

Hazardous Waste Code: D007
Waste Code Description: CHROMIUM

Hazardous Waste Code: D008
Waste Code Description: LEAD

Hazardous Waste Code: D009
Waste Code Description: MERCURY

Hazardous Waste Code: D010
Waste Code Description: SELENIUM

Hazardous Waste Code: D011
Waste Code Description: SILVER

Hazardous Waste Code: D018
Waste Code Description: BENZENE

Hazardous Waste Code: D019
Waste Code Description: CARBON TETRACHLORIDE

Hazardous Waste Code: D021
Waste Code Description: CHLOROBENZENE

Hazardous Waste Code: D022

Map Key	Number of Records	Direction	Distance (mi/ft)	Elev/Diff (ft)	Site	DB	
Waste Code Description:			CHLOROFORM				
Hazardous Waste Code:			D023				
Waste Code Description:			O-CRESOL				
Hazardous Waste Code:			D024				
Waste Code Description:			M-CRESOL				
Hazardous Waste Code:			D025				
Waste Code Description:			P-CRESOL				
Hazardous Waste Code:			D026				
Waste Code Description:			CRESOL				
Hazardous Waste Code:			D027				
Waste Code Description:			1,4-DICHLOROBENZENE				
Hazardous Waste Code:			D028				
Waste Code Description:			1,2-DICHLOROETHANE				
Hazardous Waste Code:			D029				
Waste Code Description:			1,1-DICHLOROETHYLENE				
Hazardous Waste Code:			D030				
Waste Code Description:			2,4-DINITROTOLUENE				
Hazardous Waste Code:			D032				
Waste Code Description:			HEXACHLOROBENZENE				
Hazardous Waste Code:			D033				
Waste Code Description:			HEXACHLOROBUTADIENE				
Hazardous Waste Code:			D034				
Waste Code Description:			HEXACHLOROETHANE				
Hazardous Waste Code:			D035				
Waste Code Description:			METHYL ETHYL KETONE				
Hazardous Waste Code:			D036				
Waste Code Description:			NITROBENZENE				
Hazardous Waste Code:			D037				
Waste Code Description:			PENTACHLOROPHENOL				
Hazardous Waste Code:			D038				
Waste Code Description:			PYRIDINE				
Hazardous Waste Code:			D039				
Waste Code Description:			TETRACHLOROETHYLENE				
Hazardous Waste Code:			D040				
Waste Code Description:			TRICHLOROETHYLENE				
Hazardous Waste Code:			D041				
Waste Code Description:			2,4,5-TRICHLOROPHENOL				
Hazardous Waste Code:			D042				
Waste Code Description:			2,4,6-TRICHLOROPHENOL				
Hazardous Waste Code:			D043				
Waste Code Description:			VINYL CHLORIDE				
Hazardous Waste Code:			F002				
Waste Code Description:			THE FOLLOWING SPENT HALOGENATED SOLVENTS: TETRACHLOROETHYLENE, METHYLENE CHLORIDE, TRICHLOROETHYLENE, 1,1,1-TRICHLOROETHANE, CHLOROENZENE, 1,1,2-TRICHLORO-1,2,2-TRIFLUOROETHANE, ORTHO-DICHLOROBENZENE, TRICHLOROFLUOROMETHANE, AND 1,1,2, TRICHLOROETHANE; ALL SPENT SOLVENT MIXTURES/BLENDS CONTAINING, BEFORE USE, A TOTAL OF TEN PERCENT OR MORE (BY VOLUME) OF ONE OR MORE OF THE ABOVE HALOGENATED SOLVENTS OR THOSE SOLVENTS LISTED IN F001, F004, AND F005; AND STILL BOTTOMS FROM THE RECOVERY OF				

Map Key	Number of Records	Direction	Distance (mi/ft)	Elev/Diff (ft)	Site	DB
---------	-------------------	-----------	------------------	----------------	------	----

THESE SPENT SOLVENTS AND SPENT SOLVENT MIXTURES.

Hazardous Waste Code: F003
Waste Code Description: THE FOLLOWING SPENT NONHALOGENATED SOLVENTS: XYLENE, ACETONE, ETHYL ACETATE, ETHYL BENZENE, ETHYL ETHER, METHYL ISOBUTYL KETONE, N-BUTYL ALCOHOL, CYCLOHEXANONE, AND METHANOL; ALL SPENT SOLVENT MIXTURES/BLENDS CONTAINING, BEFORE USE, ONLY THE ABOVE SPENT NONHALOGENATED SOLVENTS; AND ALL SPENT SOLVENT MIXTURES/BLENDS CONTAINING, BEFORE USE, ONE OR MORE OF THE ABOVE NONHALOGENATED SOLVENTS, AND A TOTAL OF TEN PERCENT OR MORE (BY VOLUME) OF ONE OR MORE OF THOSE SOLVENTS LISTED IN F001, F002, F004, AND F005; AND STILL BOTTOMS FROM THE RECOVERY OF THESE SPENT SOLVENTS AND SPENT SOLVENT MIXTURES.

Hazardous Waste Code: F005
Waste Code Description: THE FOLLOWING SPENT NONHALOGENATED SOLVENTS: TOLUENE, METHYL ETHYL KETONE, CARBON DISULFIDE, ISOBUTANOL, PYRIDINE, BENZENE, 2-ETHOXYETHANOL, AND 2-NITROPROPANE; ALL SPENT SOLVENT MIXTURES/BLENDS CONTAINING, BEFORE USE, A TOTAL OF TEN PERCENT OR MORE (BY VOLUME) OF ONE OR MORE OF THE ABOVE NONHALOGENATED SOLVENTS OR THOSE SOLVENTS LISTED IN F001, F002, OR F004; AND STILL BOTTOMS FROM THE RECOVERY OF THESE SPENT SOLVENTS AND SPENT SOLVENT MIXTURES.

Hazardous Waste Handler Details

Sequence No: 9
Receive Date: 20080313
Handler Name: SAFETY-KLEEN SYSTEMS INC
Federal Waste Generator Code: 1
Generator Code Description: Large Quantity Generator
Source Type: Annual/Biennial Report

Waste Code Details

Hazardous Waste Code: D001
Waste Code Description: IGNITABLE WASTE

Hazardous Waste Code: D004
Waste Code Description: ARSENIC

Hazardous Waste Code: D005
Waste Code Description: BARIUM

Hazardous Waste Code: D006
Waste Code Description: CADMIUM

Hazardous Waste Code: D007
Waste Code Description: CHROMIUM

Hazardous Waste Code: D008
Waste Code Description: LEAD

Hazardous Waste Code: D009
Waste Code Description: MERCURY

Hazardous Waste Code: D010
Waste Code Description: SELENIUM

Hazardous Waste Code: D011
Waste Code Description: SILVER

Hazardous Waste Code: D018
Waste Code Description: BENZENE

Hazardous Waste Code: D019
Waste Code Description: CARBON TETRACHLORIDE

Hazardous Waste Code: D021
Waste Code Description: CHLOROBENZENE

Map Key	Number of Records	Direction	Distance (mi/ft)	Elev/Diff (ft)	Site	DB
Hazardous Waste Code: Waste Code Description:					D022 CHLOROFORM	
Hazardous Waste Code: Waste Code Description:					D023 O-CRESOL	
Hazardous Waste Code: Waste Code Description:					D024 M-CRESOL	
Hazardous Waste Code: Waste Code Description:					D025 P-CRESOL	
Hazardous Waste Code: Waste Code Description:					D026 CRESOL	
Hazardous Waste Code: Waste Code Description:					D027 1,4-DICHLOROBENZENE	
Hazardous Waste Code: Waste Code Description:					D028 1,2-DICHLOROETHANE	
Hazardous Waste Code: Waste Code Description:					D029 1,1-DICHLOROETHYLENE	
Hazardous Waste Code: Waste Code Description:					D030 2,4-DINITROTOLUENE	
Hazardous Waste Code: Waste Code Description:					D032 HEXACHLOROBENZENE	
Hazardous Waste Code: Waste Code Description:					D033 HEXACHLOROBUTADIENE	
Hazardous Waste Code: Waste Code Description:					D034 HEXACHLOROETHANE	
Hazardous Waste Code: Waste Code Description:					D035 METHYL ETHYL KETONE	
Hazardous Waste Code: Waste Code Description:					D036 NITROBENZENE	
Hazardous Waste Code: Waste Code Description:					D037 PENTACHLOROPHENOL	
Hazardous Waste Code: Waste Code Description:					D038 PYRIDINE	
Hazardous Waste Code: Waste Code Description:					D039 TETRACHLOROETHYLENE	
Hazardous Waste Code: Waste Code Description:					D040 TRICHLOROETHYLENE	
Hazardous Waste Code: Waste Code Description:					D041 2,4,5-TRICHLOROPHENOL	
Hazardous Waste Code: Waste Code Description:					D042 2,4,6-TRICHLOROPHENOL	
Hazardous Waste Code: Waste Code Description:					D043 VINYL CHLORIDE	
Hazardous Waste Code: Waste Code Description:					F002 THE FOLLOWING SPENT HALOGENATED SOLVENTS: TETRACHLOROETHYLENE, METHYLENE CHLORIDE, TRICHLOROETHYLENE, 1,1,1-TRICHLOROETHANE, CHLOROBENZENE, 1,1,2-TRICHLORO-1,2,2-TRIFLUOROETHANE, ORTHO-DICHLOROBENZENE, TRICHLOROFLUOROMETHANE, AND 1,1,2, TRICHLOROETHANE; ALL SPENT SOLVENT MIXTURES/BLENDS CONTAINING, BEFORE USE, A TOTAL OF TEN PERCENT OR MORE (BY VOLUME) OF ONE OR MORE OF THE ABOVE HALOGENATED SOLVENTS OR	

Map Key	Number of Records	Direction	Distance (mi/ft)	Elev/Diff (ft)	Site	DB
					THOSE SOLVENTS LISTED IN F001, F004, AND F005; AND STILL BOTTOMS FROM THE RECOVERY OF THESE SPENT SOLVENTS AND SPENT SOLVENT MIXTURES.	
Hazardous Waste Code:			F003			
Waste Code Description:			THE FOLLOWING SPENT NONHALOGENATED SOLVENTS: XYLENE, ACETONE, ETHYL ACETATE, ETHYL BENZENE, ETHYL ETHER, METHYL ISOBUTYL KETONE, N-BUTYL ALCOHOL, CYCLOHEXANONE, AND METHANOL; ALL SPENT SOLVENT MIXTURES/BLENDS CONTAINING, BEFORE USE, ONLY THE ABOVE SPENT NONHALOGENATED SOLVENTS; AND ALL SPENT SOLVENT MIXTURES/BLENDS CONTAINING, BEFORE USE, ONE OR MORE OF THE ABOVE NONHALOGENATED SOLVENTS, AND A TOTAL OF TEN PERCENT OR MORE (BY VOLUME) OF ONE OR MORE OF THOSE SOLVENTS LISTED IN F001, F002, F004, AND F005; AND STILL BOTTOMS FROM THE RECOVERY OF THESE SPENT SOLVENTS AND SPENT SOLVENT MIXTURES.			
Hazardous Waste Code:			F005			
Waste Code Description:			THE FOLLOWING SPENT NONHALOGENATED SOLVENTS: TOLUENE, METHYL ETHYL KETONE, CARBON DISULFIDE, ISOBUTANOL, PYRIDINE, BENZENE, 2-ETHOXYETHANOL, AND 2-NITROPROPANE; ALL SPENT SOLVENT MIXTURES/BLENDS CONTAINING, BEFORE USE, A TOTAL OF TEN PERCENT OR MORE (BY VOLUME) OF ONE OR MORE OF THE ABOVE NONHALOGENATED SOLVENTS OR THOSE SOLVENTS LISTED IN F001, F002, OR F004; AND STILL BOTTOMS FROM THE RECOVERY OF THESE SPENT SOLVENTS AND SPENT SOLVENT MIXTURES.			
<u>Hazardous Waste Handler Details</u>						
Sequence No:			2			
Receive Date:			20100805			
Handler Name:			SAFETY-KLEEN SYSTEMS INC			
Federal Waste Generator Code:			1			
Generator Code Description:			Large Quantity Generator			
Source Type:			Annual/Biennial Report update with Notification			
<u>Waste Code Details</u>						
Hazardous Waste Code:			134			
Waste Code Description:			Aqueous solution with <10% total organic residues			
Hazardous Waste Code:			181			
Waste Code Description:			Other inorganic solid waste			
Hazardous Waste Code:			221			
Waste Code Description:			Waste oil and mixed oil			
Hazardous Waste Code:			222			
Waste Code Description:			Oil/water separation sludge			
Hazardous Waste Code:			342			
Waste Code Description:			Organic liquids with metals (see 121)			
Hazardous Waste Code:			751			
Waste Code Description:			Solids or sludge with halogenated organic comp. > 1000 mg/kg			
Hazardous Waste Code:			D001			
Waste Code Description:			IGNITABLE WASTE			
Hazardous Waste Code:			D004			
Waste Code Description:			ARSENIC			
Hazardous Waste Code:			D005			
Waste Code Description:			BARIUM			
Hazardous Waste Code:			D006			
Waste Code Description:			CADMIUM			
Hazardous Waste Code:			D007			
Waste Code Description:			CHROMIUM			
Hazardous Waste Code:			D008			
Waste Code Description:			LEAD			

Map Key	Number of Records	Direction	Distance (mi/ft)	Elev/Diff (ft)	Site	DB
Hazardous Waste Code:						
Waste Code Description:						
		D009				
		MERCURY				
Hazardous Waste Code:		D010				
Waste Code Description:		SELENIUM				
Hazardous Waste Code:		D011				
Waste Code Description:		SILVER				
Hazardous Waste Code:		D018				
Waste Code Description:		BENZENE				
Hazardous Waste Code:		D019				
Waste Code Description:		CARBON TETRACHLORIDE				
Hazardous Waste Code:		D021				
Waste Code Description:		CHLOROBENZENE				
Hazardous Waste Code:		D022				
Waste Code Description:		CHLOROFORM				
Hazardous Waste Code:		D023				
Waste Code Description:		O-CRESOL				
Hazardous Waste Code:		D024				
Waste Code Description:		M-CRESOL				
Hazardous Waste Code:		D025				
Waste Code Description:		P-CRESOL				
Hazardous Waste Code:		D026				
Waste Code Description:		CRESOL				
Hazardous Waste Code:		D027				
Waste Code Description:		1,4-DICHLOROBENZENE				
Hazardous Waste Code:		D028				
Waste Code Description:		1,2-DICHLOROETHANE				
Hazardous Waste Code:		D029				
Waste Code Description:		1,1-DICHLOROETHYLENE				
Hazardous Waste Code:		D030				
Waste Code Description:		2,4-DINITROTOLUENE				
Hazardous Waste Code:		D032				
Waste Code Description:		HEXACHLOROBENZENE				
Hazardous Waste Code:		D033				
Waste Code Description:		HEXACHLOROBUTADIENE				
Hazardous Waste Code:		D034				
Waste Code Description:		HEXACHLOROETHANE				
Hazardous Waste Code:		D035				
Waste Code Description:		METHYL ETHYL KETONE				
Hazardous Waste Code:		D036				
Waste Code Description:		NITROBENZENE				
Hazardous Waste Code:		D037				
Waste Code Description:		PENTACHLOROPHENOL				
Hazardous Waste Code:		D038				
Waste Code Description:		PYRIDINE				
Hazardous Waste Code:		D039				
Waste Code Description:		TETRACHLOROETHYLENE				

Map Key	Number of Records	Direction	Distance (mi/ft)	Elev/Diff (ft)	Site	DB
Hazardous Waste Code:		D040				
Waste Code Description:		TRICHLOROETHYLENE				
Hazardous Waste Code:		D041				
Waste Code Description:		2,4,5-TRICHLOROPHENOL				
Hazardous Waste Code:		D042				
Waste Code Description:		2,4,6-TRICHLOROPHENOL				
Hazardous Waste Code:		D043				
Waste Code Description:		VINYL CHLORIDE				
Hazardous Waste Code:		F002				
Waste Code Description:		THE FOLLOWING SPENT HALOGENATED SOLVENTS: TETRACHLOROETHYLENE, METHYLENE CHLORIDE, TRICHLOROETHYLENE, 1,1,1-TRICHLOROETHANE, CHLOROBENZENE, 1,1,2-TRICHLORO-1,2,2-TRIFLUOROETHANE, ORTHO-DICHLOROBENZENE, TRICHLOROFLUOROMETHANE, AND 1,1,2, TRICHLOROETHANE; ALL SPENT SOLVENT MIXTURES/BLENDS CONTAINING, BEFORE USE, A TOTAL OF TEN PERCENT OR MORE (BY VOLUME) OF ONE OR MORE OF THE ABOVE HALOGENATED SOLVENTS OR THOSE SOLVENTS LISTED IN F001, F004, AND F005; AND STILL BOTTOMS FROM THE RECOVERY OF THESE SPENT SOLVENTS AND SPENT SOLVENT MIXTURES.				
Hazardous Waste Code:		F003				
Waste Code Description:		THE FOLLOWING SPENT NONHALOGENATED SOLVENTS: XYLENE, ACETONE, ETHYL ACETATE, ETHYL BENZENE, ETHYL ETHER, METHYL ISOBUTYL KETONE, N-BUTYL ALCOHOL, CYCLOHEXANONE, AND METHANOL; ALL SPENT SOLVENT MIXTURES/BLENDS CONTAINING, BEFORE USE, ONLY THE ABOVE SPENT NONHALOGENATED SOLVENTS; AND ALL SPENT SOLVENT MIXTURES/BLENDS CONTAINING, BEFORE USE, ONE OR MORE OF THE ABOVE NONHALOGENATED SOLVENTS, AND A TOTAL OF TEN PERCENT OR MORE (BY VOLUME) OF ONE OR MORE OF THOSE SOLVENTS LISTED IN F001, F002, F004, AND F005; AND STILL BOTTOMS FROM THE RECOVERY OF THESE SPENT SOLVENTS AND SPENT SOLVENT MIXTURES.				
Hazardous Waste Code:		F005				
Waste Code Description:		THE FOLLOWING SPENT NONHALOGENATED SOLVENTS: TOLUENE, METHYL ETHYL KETONE, CARBON DISULFIDE, ISOBUTANOL, PYRIDINE, BENZENE, 2-ETHOXYETHANOL, AND 2-NITROPROPANE; ALL SPENT SOLVENT MIXTURES/BLENDS CONTAINING, BEFORE USE, A TOTAL OF TEN PERCENT OR MORE (BY VOLUME) OF ONE OR MORE OF THE ABOVE NONHALOGENATED SOLVENTS OR THOSE SOLVENTS LISTED IN F001, F002, OR F004; AND STILL BOTTOMS FROM THE RECOVERY OF THESE SPENT SOLVENTS AND SPENT SOLVENT MIXTURES.				

Hazardous Waste Handler Details

Sequence No: 3
Receive Date: 20120821
Handler Name: SAFETY-KLEEN SYSTEMS, INC
Federal Waste Generator Code: 1
Generator Code Description: Large Quantity Generator
Source Type: Annual/Biennial Report update with Notification

Waste Code Details

Hazardous Waste Code: 134
Waste Code Description: Aqueous solution with <10% total organic residues

Hazardous Waste Code: 214
Waste Code Description: Unspecified solvent mixture

Hazardous Waste Code: 222
Waste Code Description: Oil/water separation sludge

Hazardous Waste Code: 352
Waste Code Description: Other organic solids

Hazardous Waste Code: 741
Waste Code Description: Liquids with halogenated organic compounds > 1000 mg/l

Hazardous Waste Code: 751

Map Key	Number of Records	Direction	Distance (mi/ft)	Elev/Diff (ft)	Site	DB
Waste Code Description:					Solids or sludge with halogenated organic comp. > 1000 mg/kg	
Hazardous Waste Code:					D001	
Waste Code Description:					IGNITABLE WASTE	
Hazardous Waste Code:					D004	
Waste Code Description:					ARSENIC	
Hazardous Waste Code:					D005	
Waste Code Description:					BARIUM	
Hazardous Waste Code:					D006	
Waste Code Description:					CADMIUM	
Hazardous Waste Code:					D007	
Waste Code Description:					CHROMIUM	
Hazardous Waste Code:					D008	
Waste Code Description:					LEAD	
Hazardous Waste Code:					D009	
Waste Code Description:					MERCURY	
Hazardous Waste Code:					D010	
Waste Code Description:					SELENIUM	
Hazardous Waste Code:					D011	
Waste Code Description:					SILVER	
Hazardous Waste Code:					D018	
Waste Code Description:					BENZENE	
Hazardous Waste Code:					D019	
Waste Code Description:					CARBON TETRACHLORIDE	
Hazardous Waste Code:					D021	
Waste Code Description:					CHLOROBENZENE	
Hazardous Waste Code:					D022	
Waste Code Description:					CHLOROFORM	
Hazardous Waste Code:					D023	
Waste Code Description:					O-CRESOL	
Hazardous Waste Code:					D024	
Waste Code Description:					M-CRESOL	
Hazardous Waste Code:					D025	
Waste Code Description:					P-CRESOL	
Hazardous Waste Code:					D026	
Waste Code Description:					CRESOL	
Hazardous Waste Code:					D027	
Waste Code Description:					1,4-DICHLOROBENZENE	
Hazardous Waste Code:					D028	
Waste Code Description:					1,2-DICHLOROETHANE	
Hazardous Waste Code:					D029	
Waste Code Description:					1,1-DICHLOROETHYLENE	
Hazardous Waste Code:					D030	
Waste Code Description:					2,4-DINITROTOLUENE	
Hazardous Waste Code:					D032	
Waste Code Description:					HEXACHLOROBENZENE	
Hazardous Waste Code:					D033	

<i>Map Key</i>	<i>Number of Records</i>	<i>Direction</i>	<i>Distance (mi/ft)</i>	<i>Elev/Diff (ft)</i>	<i>Site</i>	<i>DB</i>	
<i>Waste Code Description:</i>			HEXACHLOROBUTADIENE				
<i>Hazardous Waste Code:</i>			D034				
<i>Waste Code Description:</i>			HEXACHLOROETHANE				
<i>Hazardous Waste Code:</i>			D035				
<i>Waste Code Description:</i>			METHYL ETHYL KETONE				
<i>Hazardous Waste Code:</i>			D036				
<i>Waste Code Description:</i>			NITROBENZENE				
<i>Hazardous Waste Code:</i>			D037				
<i>Waste Code Description:</i>			PENTACHLOROPHENOL				
<i>Hazardous Waste Code:</i>			D038				
<i>Waste Code Description:</i>			PYRIDINE				
<i>Hazardous Waste Code:</i>			D039				
<i>Waste Code Description:</i>			TETRACHLOROETHYLENE				
<i>Hazardous Waste Code:</i>			D040				
<i>Waste Code Description:</i>			TRICHLOROETHYLENE				
<i>Hazardous Waste Code:</i>			D041				
<i>Waste Code Description:</i>			2,4,5-TRICHLOROPHENOL				
<i>Hazardous Waste Code:</i>			D042				
<i>Waste Code Description:</i>			2,4,6-TRICHLOROPHENOL				
<i>Hazardous Waste Code:</i>			D043				
<i>Waste Code Description:</i>			VINYL CHLORIDE				
<i>Hazardous Waste Code:</i>			F002				
<i>Waste Code Description:</i>			THE FOLLOWING SPENT HALOGENATED SOLVENTS: TETRACHLOROETHYLENE, METHYLENE CHLORIDE, TRICHLOROETHYLENE, 1,1,1-TRICHLOROETHANE, CHLOROBENZENE, 1,1,2-TRICHLORO-1,2,2-TRIFLUOROETHANE, ORTHO-DICHLOROBENZENE, TRICHLOROFLUOROMETHANE, AND 1,1,2, TRICHLOROETHANE; ALL SPENT SOLVENT MIXTURES/BLENDS CONTAINING, BEFORE USE, A TOTAL OF TEN PERCENT OR MORE (BY VOLUME) OF ONE OR MORE OF THE ABOVE HALOGENATED SOLVENTS OR THOSE SOLVENTS LISTED IN F001, F004, AND F005; AND STILL BOTTOMS FROM THE RECOVERY OF THESE SPENT SOLVENTS AND SPENT SOLVENT MIXTURES.				
<i>Hazardous Waste Code:</i>			F003				
<i>Waste Code Description:</i>			THE FOLLOWING SPENT NONHALOGENATED SOLVENTS: XYLENE, ACETONE, ETHYL ACETATE, ETHYL BENZENE, ETHYL ETHER, METHYL ISOBUTYL KETONE, N-BUTYL ALCOHOL, CYCLOHEXANONE, AND METHANOL; ALL SPENT SOLVENT MIXTURES/BLENDS CONTAINING, BEFORE USE, ONLY THE ABOVE SPENT NONHALOGENATED SOLVENTS; AND ALL SPENT SOLVENT MIXTURES/BLENDS CONTAINING, BEFORE USE, ONE OR MORE OF THE ABOVE NONHALOGENATED SOLVENTS, AND A TOTAL OF TEN PERCENT OR MORE (BY VOLUME) OF ONE OR MORE OF THOSE SOLVENTS LISTED IN F001, F002, F004, AND F005; AND STILL BOTTOMS FROM THE RECOVERY OF THESE SPENT SOLVENTS AND SPENT SOLVENT MIXTURES.				
<i>Hazardous Waste Code:</i>			F005				
<i>Waste Code Description:</i>			THE FOLLOWING SPENT NONHALOGENATED SOLVENTS: TOLUENE, METHYL ETHYL KETONE, CARBON DISULFIDE, ISOBUTANOL, PYRIDINE, BENZENE, 2-ETHOXYETHANOL, AND 2-NITROPROPANE; ALL SPENT SOLVENT MIXTURES/BLENDS CONTAINING, BEFORE USE, A TOTAL OF TEN PERCENT OR MORE (BY VOLUME) OF ONE OR MORE OF THE ABOVE NONHALOGENATED SOLVENTS OR THOSE SOLVENTS LISTED IN F001, F002, OR F004; AND STILL BOTTOMS FROM THE RECOVERY OF THESE SPENT SOLVENTS AND SPENT SOLVENT MIXTURES.				
<u>Hazardous Waste Handler Details</u>							
<i>Sequence No:</i>			4				
<i>Receive Date:</i>			20140301				
<i>Handler Name:</i>			SAFETY-KLEEN SYSTEMS, INC				
<i>Federal Waste Generator Code:</i>			1				
<i>Generator Code Description:</i>			Large Quantity Generator				
<i>Source Type:</i>			Annual/Biennial Report update with Notification				

Map Key	Number of Records	Direction	Distance (mi/ft)	Elev/Diff (ft)	Site	DB
<u>Waste Code Details</u>						
Hazardous Waste Code:			134			
Waste Code Description:			Aqueous solution with <10% total organic residues			
Hazardous Waste Code:			135			
Waste Code Description:			Unspecified aqueous solution			
Hazardous Waste Code:			214			
Waste Code Description:			Unspecified solvent mixture			
Hazardous Waste Code:			223			
Waste Code Description:			Unspecified oil-containing waste			
Hazardous Waste Code:			352			
Waste Code Description:			Other organic solids			
Hazardous Waste Code:			751			
Waste Code Description:			Solids or sludge with halogenated organic comp. > 1000 mg/kg			
Hazardous Waste Code:			D001			
Waste Code Description:			IGNITABLE WASTE			
Hazardous Waste Code:			D004			
Waste Code Description:			ARSENIC			
Hazardous Waste Code:			D005			
Waste Code Description:			BARIUM			
Hazardous Waste Code:			D006			
Waste Code Description:			CADMIUM			
Hazardous Waste Code:			D007			
Waste Code Description:			CHROMIUM			
Hazardous Waste Code:			D008			
Waste Code Description:			LEAD			
Hazardous Waste Code:			D009			
Waste Code Description:			MERCURY			
Hazardous Waste Code:			D010			
Waste Code Description:			SELENIUM			
Hazardous Waste Code:			D011			
Waste Code Description:			SILVER			
Hazardous Waste Code:			D018			
Waste Code Description:			BENZENE			
Hazardous Waste Code:			D019			
Waste Code Description:			CARBON TETRACHLORIDE			
Hazardous Waste Code:			D021			
Waste Code Description:			CHLOROBENZENE			
Hazardous Waste Code:			D022			
Waste Code Description:			CHLOROFORM			
Hazardous Waste Code:			D023			
Waste Code Description:			O-CRESOL			
Hazardous Waste Code:			D024			
Waste Code Description:			M-CRESOL			
Hazardous Waste Code:			D025			
Waste Code Description:			P-CRESOL			
Hazardous Waste Code:			D026			

Map Key	Number of Records	Direction	Distance (mi/ft)	Elev/Diff (ft)	Site	DB		
Waste Code Description:			CRESOL					
Hazardous Waste Code:			D027					
Waste Code Description:			1,4-DICHLOROBENZENE					
Hazardous Waste Code:			D028					
Waste Code Description:			1,2-DICHLOROETHANE					
Hazardous Waste Code:			D029					
Waste Code Description:			1,1-DICHLOROETHYLENE					
Hazardous Waste Code:			D030					
Waste Code Description:			2,4-DINITROTOLUENE					
Hazardous Waste Code:			D032					
Waste Code Description:			HEXACHLOROBENZENE					
Hazardous Waste Code:			D033					
Waste Code Description:			HEXACHLOROBUTADIENE					
Hazardous Waste Code:			D034					
Waste Code Description:			HEXACHLOROETHANE					
Hazardous Waste Code:			D035					
Waste Code Description:			METHYL ETHYL KETONE					
Hazardous Waste Code:			D036					
Waste Code Description:			NITROBENZENE					
Hazardous Waste Code:			D037					
Waste Code Description:			PENTACHLOROPHENOL					
Hazardous Waste Code:			D038					
Waste Code Description:			PYRIDINE					
Hazardous Waste Code:			D039					
Waste Code Description:			TETRACHLOROETHYLENE					
Hazardous Waste Code:			D040					
Waste Code Description:			TRICHLORETHYLENE					
Hazardous Waste Code:			D041					
Waste Code Description:			2,4,5-TRICHLOROPHENOL					
Hazardous Waste Code:			D042					
Waste Code Description:			2,4,6-TRICHLOROPHENOL					
Hazardous Waste Code:			D043					
Waste Code Description:			VINYL CHLORIDE					
Hazardous Waste Code:			F002					
Waste Code Description:			THE FOLLOWING SPENT HALOGENATED SOLVENTS: TETRACHLOROETHYLENE, METHYLENE CHLORIDE, TRICHLOROETHYLENE, 1,1,1-TRICHLOROETHANE, CHLOROBENZENE, 1,1,2-TRICHLORO-1,2,2-TRIFLUOROETHANE, ORTHO-DICHLOROBENZENE, TRICHLOROFLUOROMETHANE, AND 1,1,2, TRICHLOROETHANE; ALL SPENT SOLVENT MIXTURES/BLENDS CONTAINING, BEFORE USE, A TOTAL OF TEN PERCENT OR MORE (BY VOLUME) OF ONE OR MORE OF THE ABOVE HALOGENATED SOLVENTS OR THOSE SOLVENTS LISTED IN F001, F004, AND F005; AND STILL BOTTOMS FROM THE RECOVERY OF THESE SPENT SOLVENTS AND SPENT SOLVENT MIXTURES.					
Hazardous Waste Code:			F003					
Waste Code Description:			THE FOLLOWING SPENT NONHALOGENATED SOLVENTS: XYLENE, ACETONE, ETHYL ACETATE, ETHYL BENZENE, ETHYL ETHER, METHYL ISOBUTYL KETONE, N-BUTYL ALCOHOL, CYCLOHEXANONE, AND METHANOL; ALL SPENT SOLVENT MIXTURES/BLENDS CONTAINING, BEFORE USE, ONLY THE ABOVE SPENT NONHALOGENATED SOLVENTS; AND ALL SPENT SOLVENT MIXTURES/BLENDS CONTAINING, BEFORE USE, ONE OR MORE OF THE ABOVE NONHALOGENATED SOLVENTS, AND A TOTAL OF TEN PERCENT OR MORE (BY VOLUME) OF ONE OR MORE OF THOSE SOLVENTS LISTED IN F001, F002, F004, AND F005; AND STILL BOTTOMS FROM THE RECOVERY OF THESE SPENT SOLVENTS AND SPENT SOLVENT MIXTURES.					

Map Key	Number of Records	Direction	Distance (mi/ft)	Elev/Diff (ft)	Site	DB
Hazardous Waste Code:		F005				
Waste Code Description:		THE FOLLOWING SPENT NONHALOGENATED SOLVENTS: TOLUENE, METHYL ETHYL KETONE, CARBON DISULFIDE, ISOBUTANOL, PYRIDINE, BENZENE, 2-ETHOXYETHANOL, AND 2-NITROPROPANE; ALL SPENT SOLVENT MIXTURES/BLENDS CONTAINING, BEFORE USE, A TOTAL OF TEN PERCENT OR MORE (BY VOLUME) OF ONE OR MORE OF THE ABOVE NONHALOGENATED SOLVENTS OR THOSE SOLVENTS LISTED IN F001, F002, OR F004; AND STILL BOTTOMS FROM THE RECOVERY OF THESE SPENT SOLVENTS AND SPENT SOLVENT MIXTURES.				

Hazardous Waste Handler Details

Sequence No: 5
Receive Date: 20160226
Handler Name: SAFETY-KLEEN SYSTEMS, INC.
Federal Waste Generator Code: 1
Generator Code Description: Large Quantity Generator
Source Type: Annual/Biennial Report update with Notification

Waste Code Details

Hazardous Waste Code: 134
Waste Code Description: Aqueous solution with <10% total organic residues

Hazardous Waste Code: 222
Waste Code Description: Oil/water separation sludge

Hazardous Waste Code: 223
Waste Code Description: Unspecified oil-containing waste

Hazardous Waste Code: 343
Waste Code Description: Unspecified organic liquid mixture

Hazardous Waste Code: 751
Waste Code Description: Solids or sludge with halogenated organic comp. > 1000 mg/kg

Hazardous Waste Code: D001
Waste Code Description: IGNITABLE WASTE

Hazardous Waste Code: D004
Waste Code Description: ARSENIC

Hazardous Waste Code: D005
Waste Code Description: BARIUM

Hazardous Waste Code: D006
Waste Code Description: CADMIUM

Hazardous Waste Code: D007
Waste Code Description: CHROMIUM

Hazardous Waste Code: D008
Waste Code Description: LEAD

Hazardous Waste Code: D009
Waste Code Description: MERCURY

Hazardous Waste Code: D010
Waste Code Description: SELENIUM

Hazardous Waste Code: D011
Waste Code Description: SILVER

Hazardous Waste Code: D018
Waste Code Description: BENZENE

Hazardous Waste Code: D019
Waste Code Description: CARBON TETRACHLORIDE

Map Key	Number of Records	Direction	Distance (mi/ft)	Elev/Diff (ft)	Site	DB	
Hazardous Waste Code:							
Waste Code Description:							
			D021				
			CHLOROBENZENE				
Hazardous Waste Code:			D022				
Waste Code Description:			CHLOROFORM				
Hazardous Waste Code:			D023				
Waste Code Description:			O-CRESOL				
Hazardous Waste Code:			D024				
Waste Code Description:			M-CRESOL				
Hazardous Waste Code:			D025				
Waste Code Description:			P-CRESOL				
Hazardous Waste Code:			D026				
Waste Code Description:			CRESOL				
Hazardous Waste Code:			D027				
Waste Code Description:			1,4-DICHLOROBENZENE				
Hazardous Waste Code:			D028				
Waste Code Description:			1,2-DICHLOROETHANE				
Hazardous Waste Code:			D029				
Waste Code Description:			1,1-DICHLOROETHYLENE				
Hazardous Waste Code:			D030				
Waste Code Description:			2,4-DINITROTOLUENE				
Hazardous Waste Code:			D032				
Waste Code Description:			HEXACHLOROBENZENE				
Hazardous Waste Code:			D033				
Waste Code Description:			HEXACHLOROBUTADIENE				
Hazardous Waste Code:			D034				
Waste Code Description:			HEXACHLOROETHANE				
Hazardous Waste Code:			D035				
Waste Code Description:			METHYL ETHYL KETONE				
Hazardous Waste Code:			D036				
Waste Code Description:			NITROBENZENE				
Hazardous Waste Code:			D037				
Waste Code Description:			PENTACHLOROPHENOL				
Hazardous Waste Code:			D038				
Waste Code Description:			PYRIDINE				
Hazardous Waste Code:			D039				
Waste Code Description:			TETRACHLOROETHYLENE				
Hazardous Waste Code:			D040				
Waste Code Description:			TRICHLORETHYLENE				
Hazardous Waste Code:			D041				
Waste Code Description:			2,4,5-TRICHLOROPHENOL				
Hazardous Waste Code:			D042				
Waste Code Description:			2,4,6-TRICHLOROPHENOL				
Hazardous Waste Code:			D043				
Waste Code Description:			VINYL CHLORIDE				
Hazardous Waste Code:			F002				
Waste Code Description:			THE FOLLOWING SPENT HALOGENATED SOLVENTS: TETRACHLOROETHYLENE, METHYLENE CHLORIDE, TRICHLOROETHYLENE, 1,1,1-TRICHLOROETHANE, CHLOROBENZENE, 1,1,2-TRICHLORO-				

Map Key	Number of Records	Direction	Distance (mi/ft)	Elev/Diff (ft)	Site	DB
---------	-------------------	-----------	------------------	----------------	------	----

1,2,2-TRIFLUOROETHANE, ORTHO-DICHLOROBENZENE, TRICHLOROFLUOROMETHANE, AND 1,1,2, TRICHLOROETHANE; ALL SPENT SOLVENT MIXTURES/BLENDS CONTAINING, BEFORE USE, A TOTAL OF TEN PERCENT OR MORE (BY VOLUME) OF ONE OR MORE OF THE ABOVE HALOGENATED SOLVENTS OR THOSE SOLVENTS LISTED IN F001, F004, AND F005; AND STILL BOTTOMS FROM THE RECOVERY OF THESE SPENT SOLVENTS AND SPENT SOLVENT MIXTURES.

Hazardous Waste Code: F003
Waste Code Description: THE FOLLOWING SPENT NONHALOGENATED SOLVENTS: XYLENE, ACETONE, ETHYL ACETATE, ETHYL BENZENE, ETHYL ETHER, METHYL ISOBUTYL KETONE, N-BUTYL ALCOHOL, CYCLOHEXANONE, AND METHANOL; ALL SPENT SOLVENT MIXTURES/BLENDS CONTAINING, BEFORE USE, ONLY THE ABOVE SPENT NONHALOGENATED SOLVENTS; AND ALL SPENT SOLVENT MIXTURES/BLENDS CONTAINING, BEFORE USE, ONE OR MORE OF THE ABOVE NONHALOGENATED SOLVENTS, AND A TOTAL OF TEN PERCENT OR MORE (BY VOLUME) OF ONE OR MORE OF THOSE SOLVENTS LISTED IN F001, F002, F004, AND F005; AND STILL BOTTOMS FROM THE RECOVERY OF THESE SPENT SOLVENTS AND SPENT SOLVENT MIXTURES.

Hazardous Waste Code: F005
Waste Code Description: THE FOLLOWING SPENT NONHALOGENATED SOLVENTS: TOLUENE, METHYL ETHYL KETONE, CARBON DISULFIDE, ISOBUTANOL, PYRIDINE, BENZENE, 2-ETHOXYETHANOL, AND 2-NITROPROPANE; ALL SPENT SOLVENT MIXTURES/BLENDS CONTAINING, BEFORE USE, A TOTAL OF TEN PERCENT OR MORE (BY VOLUME) OF ONE OR MORE OF THE ABOVE NONHALOGENATED SOLVENTS OR THOSE SOLVENTS LISTED IN F001, F002, OR F004; AND STILL BOTTOMS FROM THE RECOVERY OF THESE SPENT SOLVENTS AND SPENT SOLVENT MIXTURES.

Hazardous Waste Handler Details

Sequence No: 6
Receive Date: 20180223
Handler Name: SAFETY-KLEEN SYSTEMS INC HIGHLAND SERVICE CENTER
Federal Waste Generator Code: 1
Generator Code Description: Large Quantity Generator
Source Type: Annual/Biennial Report update with Notification

Waste Code Details

Hazardous Waste Code: 134
Waste Code Description: Aqueous solution with <10% total organic residues

Hazardous Waste Code: 222
Waste Code Description: Oil/water separation sludge

Hazardous Waste Code: 223
Waste Code Description: Unspecified oil-containing waste

Hazardous Waste Code: 343
Waste Code Description: Unspecified organic liquid mixture

Hazardous Waste Code: 751
Waste Code Description: Solids or sludge with halogenated organic comp. > 1000 mg/kg

Hazardous Waste Code: D001
Waste Code Description: IGNITABLE WASTE

Hazardous Waste Code: D004
Waste Code Description: ARSENIC

Hazardous Waste Code: D005
Waste Code Description: BARIUM

Hazardous Waste Code: D006
Waste Code Description: CADMIUM

Hazardous Waste Code: D007
Waste Code Description: CHROMIUM

Hazardous Waste Code: D008
Waste Code Description: LEAD

Map Key	Number of Records	Direction	Distance (mi/ft)	Elev/Diff (ft)	Site	DB
Hazardous Waste Code:						
Waste Code Description:						
		D009				
		MERCURY				
Hazardous Waste Code:		D010				
Waste Code Description:		SELENIUM				
Hazardous Waste Code:		D011				
Waste Code Description:		SILVER				
Hazardous Waste Code:		D018				
Waste Code Description:		BENZENE				
Hazardous Waste Code:		D019				
Waste Code Description:		CARBON TETRACHLORIDE				
Hazardous Waste Code:		D021				
Waste Code Description:		CHLOROBENZENE				
Hazardous Waste Code:		D022				
Waste Code Description:		CHLOROFORM				
Hazardous Waste Code:		D023				
Waste Code Description:		O-CRESOL				
Hazardous Waste Code:		D024				
Waste Code Description:		M-CRESOL				
Hazardous Waste Code:		D025				
Waste Code Description:		P-CRESOL				
Hazardous Waste Code:		D026				
Waste Code Description:		CRESOL				
Hazardous Waste Code:		D027				
Waste Code Description:		1,4-DICHLOROBENZENE				
Hazardous Waste Code:		D028				
Waste Code Description:		1,2-DICHLOROETHANE				
Hazardous Waste Code:		D029				
Waste Code Description:		1,1-DICHLOROETHYLENE				
Hazardous Waste Code:		D030				
Waste Code Description:		2,4-DINITROTOLUENE				
Hazardous Waste Code:		D032				
Waste Code Description:		HEXACHLOROBENZENE				
Hazardous Waste Code:		D033				
Waste Code Description:		HEXACHLOROBUTADIENE				
Hazardous Waste Code:		D034				
Waste Code Description:		HEXACHLOROETHANE				
Hazardous Waste Code:		D035				
Waste Code Description:		METHYL ETHYL KETONE				
Hazardous Waste Code:		D036				
Waste Code Description:		NITROBENZENE				
Hazardous Waste Code:		D037				
Waste Code Description:		PENTACHLOROPHENOL				
Hazardous Waste Code:		D038				
Waste Code Description:		PYRIDINE				
Hazardous Waste Code:		D039				
Waste Code Description:		TETRACHLOROETHYLENE				

Map Key	Number of Records	Direction	Distance (mi/ft)	Elev/Diff (ft)	Site	DB
Hazardous Waste Code:		D040				
Waste Code Description:		TRICHLOROETHYLENE				
Hazardous Waste Code:		D043				
Waste Code Description:		VINYL CHLORIDE				
Hazardous Waste Code:		F002				
Waste Code Description:		THE FOLLOWING SPENT HALOGENATED SOLVENTS: TETRACHLOROETHYLENE, METHYLENE CHLORIDE, TRICHLOROETHYLENE, 1,1,1-TRICHLOROETHANE, CHLOROBENZENE, 1,1,2-TRICHLORO-1,2,2-TRIFLUOROETHANE, ORTHO-DICHLOROBENZENE, TRICHLOROFLUOROMETHANE, AND 1,1,2, TRICHLOROETHANE; ALL SPENT SOLVENT MIXTURES/BLENDS CONTAINING, BEFORE USE, A TOTAL OF TEN PERCENT OR MORE (BY VOLUME) OF ONE OR MORE OF THE ABOVE HALOGENATED SOLVENTS OR THOSE SOLVENTS LISTED IN F001, F004, AND F005; AND STILL BOTTOMS FROM THE RECOVERY OF THESE SPENT SOLVENTS AND SPENT SOLVENT MIXTURES.				
Hazardous Waste Code:		F003				
Waste Code Description:		THE FOLLOWING SPENT NONHALOGENATED SOLVENTS: XYLENE, ACETONE, ETHYL ACETATE, ETHYL BENZENE, ETHYL ETHER, METHYL ISOBUTYL KETONE, N-BUTYL ALCOHOL, CYCLOHEXANONE, AND METHANOL; ALL SPENT SOLVENT MIXTURES/BLENDS CONTAINING, BEFORE USE, ONLY THE ABOVE SPENT NONHALOGENATED SOLVENTS; AND ALL SPENT SOLVENT MIXTURES/BLENDS CONTAINING, BEFORE USE, ONE OR MORE OF THE ABOVE NONHALOGENATED SOLVENTS, AND A TOTAL OF TEN PERCENT OR MORE (BY VOLUME) OF ONE OR MORE OF THOSE SOLVENTS LISTED IN F001, F002, F004, AND F005; AND STILL BOTTOMS FROM THE RECOVERY OF THESE SPENT SOLVENTS AND SPENT SOLVENT MIXTURES.				
Hazardous Waste Code:		F005				
Waste Code Description:		THE FOLLOWING SPENT NONHALOGENATED SOLVENTS: TOLUENE, METHYL ETHYL KETONE, CARBON DISULFIDE, ISOBUTANOL, PYRIDINE, BENZENE, 2-ETHOXYETHANOL, AND 2-NITROPROPANE; ALL SPENT SOLVENT MIXTURES/BLENDS CONTAINING, BEFORE USE, A TOTAL OF TEN PERCENT OR MORE (BY VOLUME) OF ONE OR MORE OF THE ABOVE NONHALOGENATED SOLVENTS OR THOSE SOLVENTS LISTED IN F001, F002, OR F004; AND STILL BOTTOMS FROM THE RECOVERY OF THESE SPENT SOLVENTS AND SPENT SOLVENT MIXTURES.				
<u>Hazardous Waste Handler Details</u>						
Sequence No:		7				
Receive Date:		20200203				
Handler Name:		SAFETY-KLEEN SYSTEMS INC HIGHLAND SERVICE CENTER				
Federal Waste Generator Code:		1				
Generator Code Description:		Large Quantity Generator				
Source Type:		Annual/Biennial Report update with Notification				
<u>Waste Code Details</u>						
Hazardous Waste Code:		134				
Waste Code Description:		Aqueous solution with <10% total organic residues				
Hazardous Waste Code:		222				
Waste Code Description:		Oil/water separation sludge				
Hazardous Waste Code:		223				
Waste Code Description:		Unspecified oil-containing waste				
Hazardous Waste Code:		343				
Waste Code Description:		Unspecified organic liquid mixture				
Hazardous Waste Code:		751				
Waste Code Description:		Solids or sludge with halogenated organic comp. > 1000 mg/kg				
Hazardous Waste Code:		D001				
Waste Code Description:		IGNITABLE WASTE				
Hazardous Waste Code:		D004				
Waste Code Description:		ARSENIC				
Hazardous Waste Code:		D005				

Map Key	Number of Records	Direction	Distance (mi/ft)	Elev/Diff (ft)	Site	DB
<i>Waste Code Description:</i>					BARIUM	
<i>Hazardous Waste Code:</i>					D006	
<i>Waste Code Description:</i>					CADMIUM	
<i>Hazardous Waste Code:</i>					D007	
<i>Waste Code Description:</i>					CHROMIUM	
<i>Hazardous Waste Code:</i>					D008	
<i>Waste Code Description:</i>					LEAD	
<i>Hazardous Waste Code:</i>					D009	
<i>Waste Code Description:</i>					MERCURY	
<i>Hazardous Waste Code:</i>					D010	
<i>Waste Code Description:</i>					SELENIUM	
<i>Hazardous Waste Code:</i>					D011	
<i>Waste Code Description:</i>					SILVER	
<i>Hazardous Waste Code:</i>					D018	
<i>Waste Code Description:</i>					BENZENE	
<i>Hazardous Waste Code:</i>					D019	
<i>Waste Code Description:</i>					CARBON TETRACHLORIDE	
<i>Hazardous Waste Code:</i>					D021	
<i>Waste Code Description:</i>					CHLOROBENZENE	
<i>Hazardous Waste Code:</i>					D022	
<i>Waste Code Description:</i>					CHLOROFORM	
<i>Hazardous Waste Code:</i>					D023	
<i>Waste Code Description:</i>					O-CRESOL	
<i>Hazardous Waste Code:</i>					D024	
<i>Waste Code Description:</i>					M-CRESOL	
<i>Hazardous Waste Code:</i>					D025	
<i>Waste Code Description:</i>					P-CRESOL	
<i>Hazardous Waste Code:</i>					D026	
<i>Waste Code Description:</i>					CRESOL	
<i>Hazardous Waste Code:</i>					D027	
<i>Waste Code Description:</i>					1,4-DICHLOROBENZENE	
<i>Hazardous Waste Code:</i>					D028	
<i>Waste Code Description:</i>					1,2-DICHLOROETHANE	
<i>Hazardous Waste Code:</i>					D029	
<i>Waste Code Description:</i>					1,1-DICHLOROETHYLENE	
<i>Hazardous Waste Code:</i>					D030	
<i>Waste Code Description:</i>					2,4-DINITROTOLUENE	
<i>Hazardous Waste Code:</i>					D032	
<i>Waste Code Description:</i>					HEXACHLOROBENZENE	
<i>Hazardous Waste Code:</i>					D033	
<i>Waste Code Description:</i>					HEXACHLOROBUTADIENE	
<i>Hazardous Waste Code:</i>					D034	
<i>Waste Code Description:</i>					HEXACHLOROETHANE	
<i>Hazardous Waste Code:</i>					D035	
<i>Waste Code Description:</i>					METHYL ETHYL KETONE	
<i>Hazardous Waste Code:</i>					D036	

Map Key	Number of Records	Direction	Distance (mi/ft)	Elev/Diff (ft)	Site	DB
Waste Code Description:					NITROBENZENE	
Hazardous Waste Code:					D037	
Waste Code Description:					PENTACHLOROPHENOL	
Hazardous Waste Code:					D038	
Waste Code Description:					PYRIDINE	
Hazardous Waste Code:					D039	
Waste Code Description:					TETRACHLOROETHYLENE	
Hazardous Waste Code:					D040	
Waste Code Description:					TRICHLOROETHYLENE	
Hazardous Waste Code:					D043	
Waste Code Description:					VINYL CHLORIDE	
Hazardous Waste Code:					F002	
Waste Code Description:					THE FOLLOWING SPENT HALOGENATED SOLVENTS: TETRACHLOROETHYLENE, METHYLENE CHLORIDE, TRICHLOROETHYLENE, 1,1,1-TRICHLOROETHANE, CHLOROBENZENE, 1,1,2-TRICHLORO-1,2,2-TRIFLUOROETHANE, ORTHO-DICHLOROBENZENE, TRICHLOROFLUOROMETHANE, AND 1,1,2, TRICHLOROETHANE; ALL SPENT SOLVENT MIXTURES/BLENDS CONTAINING, BEFORE USE, A TOTAL OF TEN PERCENT OR MORE (BY VOLUME) OF ONE OR MORE OF THE ABOVE HALOGENATED SOLVENTS OR THOSE SOLVENTS LISTED IN F001, F004, AND F005; AND STILL BOTTOMS FROM THE RECOVERY OF THESE SPENT SOLVENTS AND SPENT SOLVENT MIXTURES.	
Hazardous Waste Code:					F003	
Waste Code Description:					THE FOLLOWING SPENT NONHALOGENATED SOLVENTS: XYLENE, ACETONE, ETHYL ACETATE, ETHYL BENZENE, ETHYL ETHER, METHYL ISOBUTYL KETONE, N-BUTYL ALCOHOL, CYCLOHEXANONE, AND METHANOL; ALL SPENT SOLVENT MIXTURES/BLENDS CONTAINING, BEFORE USE, ONLY THE ABOVE SPENT NONHALOGENATED SOLVENTS; AND ALL SPENT SOLVENT MIXTURES/BLENDS CONTAINING, BEFORE USE, ONE OR MORE OF THE ABOVE NONHALOGENATED SOLVENTS, AND A TOTAL OF TEN PERCENT OR MORE (BY VOLUME) OF ONE OR MORE OF THOSE SOLVENTS LISTED IN F001, F002, F004, AND F005; AND STILL BOTTOMS FROM THE RECOVERY OF THESE SPENT SOLVENTS AND SPENT SOLVENT MIXTURES.	
Hazardous Waste Code:					F005	
Waste Code Description:					THE FOLLOWING SPENT NONHALOGENATED SOLVENTS: TOLUENE, METHYL ETHYL KETONE, CARBON DISULFIDE, ISOBUTANOL, PYRIDINE, BENZENE, 2-ETHOXYETHANOL, AND 2-NITROPROPANE; ALL SPENT SOLVENT MIXTURES/BLENDS CONTAINING, BEFORE USE, A TOTAL OF TEN PERCENT OR MORE (BY VOLUME) OF ONE OR MORE OF THE ABOVE NONHALOGENATED SOLVENTS OR THOSE SOLVENTS LISTED IN F001, F002, OR F004; AND STILL BOTTOMS FROM THE RECOVERY OF THESE SPENT SOLVENTS AND SPENT SOLVENT MIXTURES.	

Owner/Operator Details

Owner/Operator Ind:	Current Operator	Street No:	
Type:	Private	Street 1:	
Name:	SAFETY-KLEEN SYSTEMS INC	Street 2:	
Date Became Current:	19900625	City:	
Date Ended Current:		State:	
Phone:		Country:	
Source Type:	Annual/Biennial Report update with Notification	Zip Code:	
Owner/Operator Ind:	Current Operator	Street No:	7979
Type:	Private	Street 1:	PALM AVENUE
Name:	SAFETY-KLEEN SYSTEMS INC.	Street 2:	
Date Became Current:	19900625	City:	HIGHLAND
Date Ended Current:		State:	CA
Phone:	909-862-8300	Country:	US
Source Type:	Annual/Biennial Report update with Notification	Zip Code:	92346
Owner/Operator Ind:	Current Owner	Street No:	
Type:	Private	Street 1:	5400 LEGACY DRIVE
Name:	SAFETY-KLEEN SYSTEMS INC	Street 2:	
Date Became Current:	19900625	City:	PLANO
Date Ended Current:		State:	TX
Phone:		Country:	US

Map Key	Number of Records	Direction	Distance (mi/ft)	Elev/Diff (ft)	Site	DB
Source Type:	Annual/Biennial Report				Zip Code: 75024	
Owner/Operator Ind:	Current Owner				Street No: 2600	
Type:	Private				Street 1: NORTH CENTRAL EXPRESSWAY	
Name:	SAFETY-KLEEN SYSTEMS, INC.				Street 2:	
Date Became Current:	19900625				City: RICHARDSON	
Date Ended Current:					State: TX	
Phone:	714-429-4355				Country: US	
Source Type:	Annual/Biennial Report update with Notification				Zip Code: 75080	
Owner/Operator Ind:	Current Operator				Street No:	
Type:	Private				Street 1:	
Name:	SAFETY-KLEEN SYSTEMS, INC.				Street 2:	
Date Became Current:	19900625				City:	
Date Ended Current:					State:	
Phone:					Country: US	
Source Type:	Annual/Biennial Report update with Notification				Zip Code:	
Owner/Operator Ind:	Current Owner				Street No:	
Type:	Private				Street 1: 1301 GERVAIS ST STE 300	
Name:	SAFETY KLEEN SYSTEMS INC				Street 2:	
Date Became Current:					City: COLUMBIA	
Date Ended Current:					State: SC	
Phone:	803-933-4393				Country:	
Source Type:	Notification				Zip Code: 29201	
Owner/Operator Ind:	Current Owner				Street No: 2600	
Type:	Private				Street 1: NORTH CENTRAL EXPRESSWAY	
Name:	SAFETY-KLEEN SYSTEMS, INC				Street 2:	
Date Became Current:	19900625				City: RICHARDSON	
Date Ended Current:					State: TX	
Phone:	972-265-2000				Country:	
Source Type:	Annual/Biennial Report update with Notification				Zip Code: 75080	
Owner/Operator Ind:	Current Operator				Street No: 7979	
Type:	Private				Street 1: PALM AVE	
Name:	SAFETY-KLEEN SYSTEMS, INC				Street 2:	
Date Became Current:	19900625				City: HIGHLAND	
Date Ended Current:					State: CA	
Phone:	714-429-4355				Country:	
Source Type:	Annual/Biennial Report update with Notification				Zip Code: 92346	
Owner/Operator Ind:	Current Operator				Street No:	
Type:	Private				Street 1: 7979 PALM AVENUE	
Name:	SAFETY-KLEEN SYSTEMS INC.				Street 2:	
Date Became Current:	19900625				City: HIGHLAND	
Date Ended Current:					State: CA	
Phone:	909-862-8300				Country: US	
Source Type:	Annual/Biennial Report update with Notification				Zip Code: 92346	
Owner/Operator Ind:	Current Operator				Street No:	
Type:	Private				Street 1:	
Name:	SAFETY-KLEEN SYSTEMS INC				Street 2:	
Date Became Current:	19900625				City:	
Date Ended Current:					State:	
Phone:					Country: US	
Source Type:	Annual/Biennial Report				Zip Code:	
Owner/Operator Ind:	Current Operator				Street No:	
Type:	Private				Street 1: 777 BIG TIMBER RD	
Name:	SAFETY-KLEEN CORP ELGIN IL				Street 2:	
Date Became Current:					City: ELGIN	
Date Ended Current:					State: IL	
Phone:	708-697-8460				Country:	
Source Type:	Notification				Zip Code: 60123	
Owner/Operator Ind:	Current Owner				Street No:	
Type:	Private				Street 1: 2600 NORTH CENTRAL EXPRESSWAY	
Name:	SAFETY-KLEEN SYSTEMS INC.				Street 2:	

Map Key	Number of Records	Direction	Distance (mi/ft)	Elev/Diff (ft)	Site	DB
Date Became Current:	19900625				City: RICHARDSON	
Date Ended Current:					State: TX	
Phone:	972-265-2000				Country: US	
Source Type:	Annual/Biennial Report update with Notification				Zip Code: 75080	
Owner/Operator Ind:	Current Operator				Street No:	
Type:	Private				Street 1:	
Name:	SAFETY-KLEEN SYSTEMS, INC				Street 2:	
Date Became Current:	19900625				City:	
Date Ended Current:					State:	
Phone:					Country:	
Source Type:	Annual/Biennial Report update with Notification				Zip Code:	
Owner/Operator Ind:	Current Operator				Street No:	
Type:	Private				Street 1:	
Name:	SAFETY-KLEEN SYSTEMS, INC.				Street 2:	
Date Became Current:	19900625				City:	
Date Ended Current:					State:	
Phone:					Country:	
Source Type:	Annual/Biennial Report update with Notification				Zip Code:	
Owner/Operator Ind:	Current Owner				Street No: 42	
Type:	Private				Street 1: LONGWATER DRIVE	
Name:	SAFETY-KLEEN SYSTEMS INC.				Street 2: PO BOX 9149	
Date Became Current:	19900625				City: NORWELL	
Date Ended Current:					State: MA	
Phone:	781-792-5000				Country: US	
Source Type:	Annual/Biennial Report update with Notification				Zip Code: 02061-9149	
Owner/Operator Ind:	Current Owner				Street No:	
Type:	Private				Street 1: 5400 LEGACY DR.,CL II, BLDG. 3	
Name:	SAFETY-KLEEN SYSTEMS, INC.				Street 2:	
Date Became Current:	19900625				City: PLANO	
Date Ended Current:					State: TX	
Phone:					Country: US	
Source Type:	Annual/Biennial Report update with Notification				Zip Code: 75024	
Owner/Operator Ind:	Current Owner				Street No:	
Type:	Private				Street 1: 5400 LEGACY DR	
Name:	SAFETY-KLEEN SYSTEMS INC				Street 2: CLUSTER II BLDG 3	
Date Became Current:	19900625				City: PLANO	
Date Ended Current:					State: TX	
Phone:	972-265-2000				Country: US	
Source Type:	Annual/Biennial Report update with Notification				Zip Code: 75024	
Owner/Operator Ind:	Current Owner				Street No: 5360	
Type:	Private				Street 1: LEGACY DR	
Name:	SAFETY-KLEEN SYSTEMS, INC				Street 2:	
Date Became Current:	19900625				City: PLANO	
Date Ended Current:					State: TX	
Phone:	972-265-2000				Country:	
Source Type:	Annual/Biennial Report update with Notification				Zip Code: 75024	

Historical Handler Details

Receive Dt: 20180223
Generator Code Description: Large Quantity Generator
Handler Name: SAFETY-KLEEN SYSTEMS INC HIGHLAND SERVICE CENTER

Receive Dt: 20160226
Generator Code Description: Large Quantity Generator
Handler Name: SAFETY-KLEEN SYSTEMS, INC.

Receive Dt: 20140301
Generator Code Description: Large Quantity Generator
Handler Name: SAFETY-KLEEN SYSTEMS, INC

Receive Dt: 20120821

Map Key	Number of Records	Direction	Distance (mi/ft)	Elev/Diff (ft)	Site	DB
Generator Code Description: Handler Name:					Large Quantity Generator SAFETY-KLEEN SYSTEMS, INC	
Receive Dt: Generator Code Description: Handler Name:				20100805	Large Quantity Generator SAFETY-KLEEN SYSTEMS INC	
Receive Dt: Generator Code Description: Handler Name:				20080313	Large Quantity Generator SAFETY-KLEEN SYSTEMS INC	
Receive Dt: Generator Code Description: Handler Name:				20060227	Large Quantity Generator SAFETY-KLEEN SYSTEMS, INC.	
Receive Dt: Generator Code Description: Handler Name:				20040329	Large Quantity Generator SAFETY-KLEEN SYSTEMS INC	
Receive Dt: Generator Code Description: Handler Name:				20020327	Large Quantity Generator SAFETY-KLEEN SYSTEMS, INC.	
Receive Dt: Generator Code Description: Handler Name:				20001012	Large Quantity Generator SAFETY-KLEEN SYSTEMS, INC. SAN BERNARDIN	
Receive Dt: Generator Code Description: Handler Name:				19990304	Large Quantity Generator SAFETY-KLEEN CORP - HIGHLAND, CA	
Receive Dt: Generator Code Description: Handler Name:				19980713	Large Quantity Generator SAFETY KLEEN SYSTEMS INC	
Receive Dt: Generator Code Description: Handler Name:				19960329	Large Quantity Generator SAFETY KLEEN CORP	
Receive Dt: Generator Code Description: Handler Name:				19940325	Large Quantity Generator SAFETY-KLEEN CORP	
Receive Dt: Generator Code Description: Handler Name:				19920331	Small Quantity Generator SAFETY-KLEEN CORP (7-172-01)	
Receive Dt: Generator Code Description: Handler Name:				19900412	Large Quantity Generator SAFETY-KLEEN CORP (7-172-01)	

[38](#)

5 of 19

E

0.18 /
942.73

1,198.16 /
23

**SAFETY-KLEEN SYSTEMS INC
HIGHLAND SERVICE CENTER
7979 PALM AVENUE
HIGHLAND CA 92346-0000**

RCRA LQG

EPA Handler ID: CAT000613927
Gen Status Universe: Large Quantity Generator
Contact Name: NAHID TOOSI
Contact Address: 2120 , SOUTH YALE STREET , , SANTA ANA , CA, 92704 , US
Contact Phone No and Ext: 949-981-5099
Contact Email: NAHID.TOOSI@SAFETY-KLEEN.COM
Contact Country: US
County Name: SAN BERNARDINO
EPA Region: 09
Land Type: Private
Receive Date: 20200203
Location Latitude: 34.124874

Location Longitude: -117.208743

Violation/Evaluation Summary

Note: VIOLATION or UNDETERMINED: There are VIOLATION or UNDETERMINED details or records associated with this facility (EPA ID) in the Compliance Monitoring and Enforcement table dated Nov, 2021.

Violation Details

Found Violation: Yes
Citation:
Violation Short Description: TSD IS-Preparedness and Prevention
Violation Type: 265.C
Violation Determined Date: 20161130
Scheduled Compliance Date:
Return to Compliance: Observed
Actual Return to Compl: 20161130
Violation Responsible Agency: State

Enforcement Details

Enforcement Type: 120
Enforcement Type Description: WRITTEN INFORMAL
Enforcement Action Date: 20161130
Enf Disposition Status:
Disposition Status Date:
Enforcement Lead Agency: State
Proposed Penalty Amount:
Final Amount:
Paid Amount:

Enforcement Type: 125
Enforcement Type Description:
Enforcement Action Date: 20170127
Enf Disposition Status:
Disposition Status Date:
Enforcement Lead Agency: State
Proposed Penalty Amount:
Final Amount:
Paid Amount:

Violation Details

Found Violation: Yes
Citation:
Violation Short Description: Generators - General
Violation Type: 262.A
Violation Determined Date: 20120927
Scheduled Compliance Date:
Return to Compliance: Documented
Actual Return to Compl: 20120927
Violation Responsible Agency: State

Enforcement Details

Enforcement Type: 120
Enforcement Type Description: WRITTEN INFORMAL
Enforcement Action Date: 20120927
Enf Disposition Status:
Disposition Status Date:
Enforcement Lead Agency: State
Proposed Penalty Amount:
Final Amount:

Map Key	Number of Records	Direction	Distance (mi/ft)	Elev/Diff (ft)	Site	DB
---------	-------------------	-----------	------------------	----------------	------	----

Paid Amount:

Enforcement Type: 125
Enforcement Type Description:
Enforcement Action Date: 20121120
Enf Disposition Status:
Disposition Status Date:
Enforcement Lead Agency: State
Proposed Penalty Amount:
Final Amount:
Paid Amount:

Violation Details

Found Violation: Yes
Citation:
Violation Short Description: State Statute or Regulation
Violation Type: XXS
Violation Determined Date: 20090113
Scheduled Compliance Date:
Return to Compliance: Documented
Actual Return to Compl: 20090218
Violation Responsible Agency: State

Enforcement Details

Enforcement Type: 125
Enforcement Type Description:
Enforcement Action Date: 20090114
Enf Disposition Status:
Disposition Status Date:
Enforcement Lead Agency: State
Proposed Penalty Amount:
Final Amount:
Paid Amount:

Enforcement Type: 120
Enforcement Type Description: WRITTEN INFORMAL
Enforcement Action Date: 20090114
Enf Disposition Status:
Disposition Status Date:
Enforcement Lead Agency: State
Proposed Penalty Amount:
Final Amount:
Paid Amount:

Violation Details

Found Violation: Yes
Citation:
Violation Short Description: TSD - Manifest/Records/Reporting
Violation Type: 264.E
Violation Determined Date: 20071022
Scheduled Compliance Date:
Return to Compliance: Observed
Actual Return to Compl: 20071023
Violation Responsible Agency: State

Enforcement Details

Enforcement Type: 125
Enforcement Type Description:
Enforcement Action Date: 20071207
Enf Disposition Status:

Map Key	Number of Records	Direction	Distance (mi/ft)	Elev/Diff (ft)	Site	DB
---------	-------------------	-----------	------------------	----------------	------	----

Disposition Status Date:
 Enforcement Lead Agency: State
 Proposed Penalty Amount:
 Final Amount:
 Paid Amount:

Enforcement Type: 120
 Enforcement Type Description: WRITTEN INFORMAL
 Enforcement Action Date: 20071023
 Enf Disposition Status:
 Disposition Status Date:
 Enforcement Lead Agency: State
 Proposed Penalty Amount:
 Final Amount:
 Paid Amount:

Violation Details

Found Violation: Yes
 Citation:
 Violation Short Description: State Statute or Regulation
 Violation Type: XXS
 Violation Determined Date: 20071022
 Scheduled Compliance Date:
 Return to Compliance: Observed
 Actual Return to Compl: 20071023
 Violation Responsible Agency: State

Enforcement Details

Enforcement Type: 120
 Enforcement Type Description: WRITTEN INFORMAL
 Enforcement Action Date: 20071023
 Enf Disposition Status:
 Disposition Status Date:
 Enforcement Lead Agency: State
 Proposed Penalty Amount:
 Final Amount:
 Paid Amount:

Enforcement Type: 125
 Enforcement Type Description:
 Enforcement Action Date: 20071207
 Enf Disposition Status:
 Disposition Status Date:
 Enforcement Lead Agency: State
 Proposed Penalty Amount:
 Final Amount:
 Paid Amount:

Violation Details

Found Violation: Yes
 Citation:
 Violation Short Description: TSD - Financial Requirements
 Violation Type: 264.H
 Violation Determined Date: 20060926
 Scheduled Compliance Date:
 Return to Compliance: Documented
 Actual Return to Compl: 20060926
 Violation Responsible Agency: State

Enforcement Details

Map Key	Number of Records	Direction	Distance (mi/ft)	Elev/Diff (ft)	Site	DB
Enforcement Type:		125				
Enforcement Type Description:						
Enforcement Action Date:		20061006				
Enf Disposition Status:						
Disposition Status Date:						
Enforcement Lead Agency:		State				
Proposed Penalty Amount:						
Final Amount:						
Paid Amount:						
Enforcement Type:		120				
Enforcement Type Description:		WRITTEN INFORMAL				
Enforcement Action Date:		20061006				
Enf Disposition Status:						
Disposition Status Date:						
Enforcement Lead Agency:		State				
Proposed Penalty Amount:						
Final Amount:						
Paid Amount:						
<u>Violation Details</u>						
Found Violation:		Yes				
Citation:						
Violation Short Description:		TSD - General Facility Standards				
Violation Type:		264.B				
Violation Determined Date:		20051025				
Scheduled Compliance Date:						
Return to Compliance:		Documented				
Actual Return to Compl:		20060316				
Violation Responsible Agency:		State				
<u>Enforcement Details</u>						
Enforcement Type:		120				
Enforcement Type Description:		WRITTEN INFORMAL				
Enforcement Action Date:		20051122				
Enf Disposition Status:						
Disposition Status Date:						
Enforcement Lead Agency:		State				
Proposed Penalty Amount:						
Final Amount:						
Paid Amount:						
Enforcement Type:		125				
Enforcement Type Description:						
Enforcement Action Date:		20051122				
Enf Disposition Status:						
Disposition Status Date:						
Enforcement Lead Agency:		State				
Proposed Penalty Amount:						
Final Amount:						
Paid Amount:						
<u>Violation Details</u>						
Found Violation:		Yes				
Citation:						
Violation Short Description:		TSD - General Facility Standards				
Violation Type:		264.B				
Violation Determined Date:		20000825				
Scheduled Compliance Date:						
Return to Compliance:		Documented				
Actual Return to Compl:		20001005				
Violation Responsible Agency:		State				

Map Key	Number of Records	Direction	Distance (mi/ft)	Elev/Diff (ft)	Site	DB
---------	-------------------	-----------	------------------	----------------	------	----

Enforcement Details

Enforcement Type: 120
Enforcement Type Description: WRITTEN INFORMAL
Enforcement Action Date: 20000828
Enf Disposition Status:
Disposition Status Date:
Enforcement Lead Agency: State
Proposed Penalty Amount:
Final Amount:
Paid Amount:

Enforcement Type: 125
Enforcement Type Description:
Enforcement Action Date: 20000918
Enf Disposition Status:
Disposition Status Date:
Enforcement Lead Agency: State
Proposed Penalty Amount:
Final Amount:
Paid Amount:

Violation Details

Found Violation: Yes
Citation:
Violation Short Description: TSD - Manifest/Records/Reporting
Violation Type: 264.E
Violation Determined Date: 20000825
Scheduled Compliance Date:
Return to Compliance: Documented
Actual Return to Compl: 20001005
Violation Responsible Agency: State

Enforcement Details

Enforcement Type: 125
Enforcement Type Description:
Enforcement Action Date: 20000918
Enf Disposition Status:
Disposition Status Date:
Enforcement Lead Agency: State
Proposed Penalty Amount:
Final Amount:
Paid Amount:

Enforcement Type: 120
Enforcement Type Description: WRITTEN INFORMAL
Enforcement Action Date: 20000828
Enf Disposition Status:
Disposition Status Date:
Enforcement Lead Agency: State
Proposed Penalty Amount:
Final Amount:
Paid Amount:

Violation Details

Found Violation: Yes
Citation:
Violation Short Description: TSD - Tank System Standards
Violation Type: 264.J
Violation Determined Date: 20000825

Map Key	Number of Records	Direction	Distance (mi/ft)	Elev/Diff (ft)	Site	DB
---------	-------------------	-----------	------------------	----------------	------	----

Scheduled Compliance Date:
Return to Compliance: Documented
Actual Return to Compl: 20001005
Violation Responsible Agency: State

Enforcement Details

Enforcement Type: 385
Enforcement Type Description: SINGLE SITE CA/FO
Enforcement Action Date: 20010827
Enf Disposition Status:
Disposition Status Date:
Enforcement Lead Agency: State
Proposed Penalty Amount:
Final Amount: 17000
Paid Amount:

Enforcement Type: 120
Enforcement Type Description: WRITTEN INFORMAL
Enforcement Action Date: 20000828
Enf Disposition Status:
Disposition Status Date:
Enforcement Lead Agency: State
Proposed Penalty Amount:
Final Amount:
Paid Amount:

Enforcement Type: 125
Enforcement Type Description:
Enforcement Action Date: 20000918
Enf Disposition Status:
Disposition Status Date:
Enforcement Lead Agency: State
Proposed Penalty Amount:
Final Amount:
Paid Amount:

Violation Details

Found Violation: Yes
Citation: FR - 262.50-60
Violation Short Description: Generators - General
Violation Type: 262.A
Violation Determined Date: 19960415
Scheduled Compliance Date:
Return to Compliance: Observed
Actual Return to Compl: 19960415
Violation Responsible Agency: State

Enforcement Details

Enforcement Type: 120
Enforcement Type Description: WRITTEN INFORMAL
Enforcement Action Date: 19960415
Enf Disposition Status:
Disposition Status Date:
Enforcement Lead Agency: State
Proposed Penalty Amount:
Final Amount:
Paid Amount:

Violation Details

Found Violation: Yes

Map Key	Number of Records	Direction	Distance (mi/ft)	Elev/Diff (ft)	Site	DB
Citation:		FR - 264.140-150.H				
Violation Short Description:		TSD - Financial Requirements				
Violation Type:		264.H				
Violation Determined Date:		19910926				
Scheduled Compliance Date:						
Return to Compliance:		Unverifiable				
Actual Return to Compl:		19930723				
Violation Responsible Agency:		EPA				
<u>Violation Details</u>						
Found Violation:		Yes				
Citation:		F - 270				
Violation Short Description:		TSD - General				
Violation Type:		264.A				
Violation Determined Date:		19910319				
Scheduled Compliance Date:		19910801				
Return to Compliance:		Observed				
Actual Return to Compl:		19911122				
Violation Responsible Agency:		State				
<u>Enforcement Details</u>						
Enforcement Type:		120				
Enforcement Type Description:		WRITTEN INFORMAL				
Enforcement Action Date:		19910403				
Enf Disposition Status:						
Disposition Status Date:						
Enforcement Lead Agency:		State				
Proposed Penalty Amount:						
Final Amount:						
Paid Amount:						
<u>Violation Details</u>						
Found Violation:		Yes				
Citation:		F - 270				
Violation Short Description:		TSD - General				
Violation Type:		264.A				
Violation Determined Date:		19900326				
Scheduled Compliance Date:		19900808				
Return to Compliance:		Observed				
Actual Return to Compl:		19911121				
Violation Responsible Agency:		State				
<u>Enforcement Details</u>						
Enforcement Type:		120				
Enforcement Type Description:		WRITTEN INFORMAL				
Enforcement Action Date:		19900508				
Enf Disposition Status:						
Disposition Status Date:						
Enforcement Lead Agency:		State				
Proposed Penalty Amount:						
Final Amount:						
Paid Amount:						
<u>Violation Details</u>						
Found Violation:		Yes				
Citation:		F - 264.110-120.G				
Violation Short Description:		TSD - Closure/Post-Closure				
Violation Type:		264.G				

Violation Determined Date: 19900326
Scheduled Compliance Date: 19900808
Return to Compliance: Observed
Actual Return to Compl: 19911121
Violation Responsible Agency: State

Enforcement Details

Enforcement Type: 120
Enforcement Type Description: WRITTEN INFORMAL
Enforcement Action Date: 19900508
Enf Disposition Status:
Disposition Status Date:
Enforcement Lead Agency: State
Proposed Penalty Amount:
Final Amount:
Paid Amount:

Violation Details

Found Violation: Yes
Citation: F - 268 ALL
Violation Short Description: LDR - General
Violation Type: 268.A
Violation Determined Date: 19900326
Scheduled Compliance Date: 19900808
Return to Compliance: Observed
Actual Return to Compl: 19911121
Violation Responsible Agency: State

Enforcement Details

Enforcement Type: 120
Enforcement Type Description: WRITTEN INFORMAL
Enforcement Action Date: 19900508
Enf Disposition Status:
Disposition Status Date:
Enforcement Lead Agency: State
Proposed Penalty Amount:
Final Amount:
Paid Amount:

Violation Details

Found Violation: Yes
Citation: F - 268.7
Violation Short Description: LDR - General
Violation Type: 268.A
Violation Determined Date: 19900326
Scheduled Compliance Date: 19900808
Return to Compliance: Observed
Actual Return to Compl: 19911121
Violation Responsible Agency: State

Enforcement Details

Enforcement Type: 120
Enforcement Type Description: WRITTEN INFORMAL
Enforcement Action Date: 19900508
Enf Disposition Status:
Disposition Status Date:
Enforcement Lead Agency: State
Proposed Penalty Amount:

Map Key	Number of Records	Direction	Distance (mi/ft)	Elev/Diff (ft)	Site	DB
---------	-------------------	-----------	------------------	----------------	------	----

Final Amount:
Paid Amount:

Violation Details

Found Violation: Yes
 Citation: F - 270
 Violation Short Description: TSD - General
 Violation Type: 264.A
 Violation Determined Date: 19880809
 Scheduled Compliance Date: 19881015
 Return to Compliance: Observed
 Actual Return to Compl: 19900514
 Violation Responsible Agency: State

Enforcement Details

Enforcement Type: 120
 Enforcement Type Description: WRITTEN INFORMAL
 Enforcement Action Date: 19880915
 Enf Disposition Status:
 Disposition Status Date:
 Enforcement Lead Agency: State
 Proposed Penalty Amount:
 Final Amount:
 Paid Amount:

Violation Details

Found Violation: Yes
 Citation: FR - 264.140-150.H
 Violation Short Description: TSD - Financial Requirements
 Violation Type: 264.H
 Violation Determined Date: 19880803
 Scheduled Compliance Date: 19880626
 Return to Compliance: Observed
 Actual Return to Compl: 19890221
 Violation Responsible Agency: State

Enforcement Details

Enforcement Type: 120
 Enforcement Type Description: WRITTEN INFORMAL
 Enforcement Action Date: 19880526
 Enf Disposition Status:
 Disposition Status Date:
 Enforcement Lead Agency: State
 Proposed Penalty Amount:
 Final Amount:
 Paid Amount:

Evaluation Details

Evaluation Start Date: 20161213
 Evaluation Type Description: FINANCIAL RECORD REVIEW
 Violation Short Description:
 Return to Compliance Date:
 Evaluation Agency: State

Evaluation Start Date: 20161130
 Evaluation Type Description: COMPLIANCE EVALUATION INSPECTION ON-SITE
 Violation Short Description: TSD IS-Preparedness and Prevention
 Return to Compliance Date: 20161130

Map Key	Number of Records	Direction	Distance (mi/ft)	Elev/Diff (ft)	Site	DB
Evaluation Agency:		State				
Evaluation Start Date:		20150102				
Evaluation Type Description:		FINANCIAL RECORD REVIEW				
Violation Short Description:						
Return to Compliance Date:						
Evaluation Agency:		State				
Evaluation Start Date:		20141110				
Evaluation Type Description:		COMPLIANCE EVALUATION INSPECTION ON-SITE				
Violation Short Description:						
Return to Compliance Date:						
Evaluation Agency:		State				
Evaluation Start Date:		20121207				
Evaluation Type Description:		FINANCIAL RECORD REVIEW				
Violation Short Description:						
Return to Compliance Date:						
Evaluation Agency:		State				
Evaluation Start Date:		20120927				
Evaluation Type Description:		COMPLIANCE EVALUATION INSPECTION ON-SITE				
Violation Short Description:		Generators - General				
Return to Compliance Date:		20120927				
Evaluation Agency:		State				
Evaluation Start Date:		20101208				
Evaluation Type Description:		FINANCIAL RECORD REVIEW				
Violation Short Description:						
Return to Compliance Date:						
Evaluation Agency:		State				
Evaluation Start Date:		20101109				
Evaluation Type Description:		COMPLIANCE EVALUATION INSPECTION ON-SITE				
Violation Short Description:						
Return to Compliance Date:						
Evaluation Agency:		State				
Evaluation Start Date:		20090113				
Evaluation Type Description:		FINANCIAL RECORD REVIEW				
Violation Short Description:		State Statute or Regulation				
Return to Compliance Date:		20090218				
Evaluation Agency:		State				
Evaluation Start Date:		20081222				
Evaluation Type Description:		COMPLIANCE EVALUATION INSPECTION ON-SITE				
Violation Short Description:						
Return to Compliance Date:						
Evaluation Agency:		State				
Evaluation Start Date:		20071031				
Evaluation Type Description:		FINANCIAL RECORD REVIEW				
Violation Short Description:						
Return to Compliance Date:						
Evaluation Agency:		State				
Evaluation Start Date:		20071022				
Evaluation Type Description:		COMPLIANCE EVALUATION INSPECTION ON-SITE				
Violation Short Description:		TSD - Manifest/Records/Reporting				
Return to Compliance Date:		20071023				
Evaluation Agency:		State				
Evaluation Start Date:		20071022				
Evaluation Type Description:		COMPLIANCE EVALUATION INSPECTION ON-SITE				
Violation Short Description:		State Statute or Regulation				
Return to Compliance Date:		20071023				
Evaluation Agency:		State				
Evaluation Start Date:		20060926				

Map Key	Number of Records	Direction	Distance (mi/ft)	Elev/Diff (ft)	Site	DB
<i>Evaluation Type Description:</i>			FINANCIAL RECORD REVIEW			
<i>Violation Short Description:</i>			TSD - Financial Requirements			
<i>Return to Compliance Date:</i>			20060926			
<i>Evaluation Agency:</i>			State			
<i>Evaluation Start Date:</i>			20060919			
<i>Evaluation Type Description:</i>			COMPLIANCE EVALUATION INSPECTION ON-SITE			
<i>Violation Short Description:</i>						
<i>Return to Compliance Date:</i>						
<i>Evaluation Agency:</i>			State			
<i>Evaluation Start Date:</i>			20051104			
<i>Evaluation Type Description:</i>			FINANCIAL RECORD REVIEW			
<i>Violation Short Description:</i>						
<i>Return to Compliance Date:</i>						
<i>Evaluation Agency:</i>			State			
<i>Evaluation Start Date:</i>			20051025			
<i>Evaluation Type Description:</i>			COMPLIANCE EVALUATION INSPECTION ON-SITE			
<i>Violation Short Description:</i>			TSD - General Facility Standards			
<i>Return to Compliance Date:</i>			20060316			
<i>Evaluation Agency:</i>			State			
<i>Evaluation Start Date:</i>			20050607			
<i>Evaluation Type Description:</i>			FINANCIAL RECORD REVIEW			
<i>Violation Short Description:</i>						
<i>Return to Compliance Date:</i>						
<i>Evaluation Agency:</i>			State			
<i>Evaluation Start Date:</i>			20050125			
<i>Evaluation Type Description:</i>			COMPLIANCE EVALUATION INSPECTION ON-SITE			
<i>Violation Short Description:</i>						
<i>Return to Compliance Date:</i>						
<i>Evaluation Agency:</i>			State			
<i>Evaluation Start Date:</i>			20031126			
<i>Evaluation Type Description:</i>			FINANCIAL RECORD REVIEW			
<i>Violation Short Description:</i>						
<i>Return to Compliance Date:</i>						
<i>Evaluation Agency:</i>			State			
<i>Evaluation Start Date:</i>			20031119			
<i>Evaluation Type Description:</i>			COMPLIANCE EVALUATION INSPECTION ON-SITE			
<i>Violation Short Description:</i>						
<i>Return to Compliance Date:</i>						
<i>Evaluation Agency:</i>			State			
<i>Evaluation Start Date:</i>			20010827			
<i>Evaluation Type Description:</i>			COMPLIANCE EVALUATION INSPECTION ON-SITE			
<i>Violation Short Description:</i>						
<i>Return to Compliance Date:</i>						
<i>Evaluation Agency:</i>			State			
<i>Evaluation Start Date:</i>			20001005			
<i>Evaluation Type Description:</i>			NOT A SIGNIFICANT NON-COMPLIER			
<i>Violation Short Description:</i>						
<i>Return to Compliance Date:</i>						
<i>Evaluation Agency:</i>			State			
<i>Evaluation Start Date:</i>			20000825			
<i>Evaluation Type Description:</i>			COMPLIANCE EVALUATION INSPECTION ON-SITE			
<i>Violation Short Description:</i>			TSD - Tank System Standards			
<i>Return to Compliance Date:</i>			20001005			
<i>Evaluation Agency:</i>			State			
<i>Evaluation Start Date:</i>			20000825			
<i>Evaluation Type Description:</i>			SIGNIFICANT NON-COMPLIER			
<i>Violation Short Description:</i>						
<i>Return to Compliance Date:</i>						

Map Key	Number of Records	Direction	Distance (mi/ft)	Elev/Diff (ft)	Site	DB
Evaluation Agency:		State				
Evaluation Start Date:		20000825				
Evaluation Type Description:		COMPLIANCE EVALUATION INSPECTION ON-SITE				
Violation Short Description:		TSD - Manifest/Records/Reporting				
Return to Compliance Date:		20001005				
Evaluation Agency:		State				
Evaluation Start Date:		20000825				
Evaluation Type Description:		COMPLIANCE EVALUATION INSPECTION ON-SITE				
Violation Short Description:		TSD - General Facility Standards				
Return to Compliance Date:		20001005				
Evaluation Agency:		State				
Evaluation Start Date:		19990720				
Evaluation Type Description:		COMPLIANCE EVALUATION INSPECTION ON-SITE				
Violation Short Description:						
Return to Compliance Date:						
Evaluation Agency:		State				
Evaluation Start Date:		19980831				
Evaluation Type Description:		COMPLIANCE EVALUATION INSPECTION ON-SITE				
Violation Short Description:						
Return to Compliance Date:						
Evaluation Agency:		State				
Evaluation Start Date:		19970227				
Evaluation Type Description:		COMPLIANCE EVALUATION INSPECTION ON-SITE				
Violation Short Description:						
Return to Compliance Date:						
Evaluation Agency:		State				
Evaluation Start Date:		19960415				
Evaluation Type Description:		COMPLIANCE EVALUATION INSPECTION ON-SITE				
Violation Short Description:		Generators - General				
Return to Compliance Date:		19960415				
Evaluation Agency:		State				
Evaluation Start Date:		19930723				
Evaluation Type Description:		FINANCIAL RECORD REVIEW				
Violation Short Description:						
Return to Compliance Date:						
Evaluation Agency:		State				
Evaluation Start Date:		19930623				
Evaluation Type Description:		COMPLIANCE EVALUATION INSPECTION ON-SITE				
Violation Short Description:						
Return to Compliance Date:						
Evaluation Agency:		State				
Evaluation Start Date:		19910926				
Evaluation Type Description:		FINANCIAL RECORD REVIEW				
Violation Short Description:		TSD - Financial Requirements				
Return to Compliance Date:		19930723				
Evaluation Agency:		EPA				
Evaluation Start Date:		19910319				
Evaluation Type Description:		COMPLIANCE EVALUATION INSPECTION ON-SITE				
Violation Short Description:		TSD - General				
Return to Compliance Date:		19911122				
Evaluation Agency:		State				
Evaluation Start Date:		19900326				
Evaluation Type Description:		COMPLIANCE EVALUATION INSPECTION ON-SITE				
Violation Short Description:		LDR - General				
Return to Compliance Date:		19911121				
Evaluation Agency:		State				
Evaluation Start Date:		19900326				

Evaluation Type Description: COMPLIANCE EVALUATION INSPECTION ON-SITE
Violation Short Description: TSD - General
Return to Compliance Date: 19911121
Evaluation Agency: State

Evaluation Start Date: 19900326
Evaluation Type Description: COMPLIANCE EVALUATION INSPECTION ON-SITE
Violation Short Description: TSD - Closure/Post-Closure
Return to Compliance Date: 19911121
Evaluation Agency: State

Evaluation Start Date: 19900320
Evaluation Type Description: FINANCIAL RECORD REVIEW
Violation Short Description:
Return to Compliance Date:
Evaluation Agency: State

Evaluation Start Date: 19880809
Evaluation Type Description: COMPLIANCE EVALUATION INSPECTION ON-SITE
Violation Short Description: TSD - General
Return to Compliance Date: 19900514
Evaluation Agency: State

Evaluation Start Date: 19880803
Evaluation Type Description: FINANCIAL RECORD REVIEW
Violation Short Description: TSD - Financial Requirements
Return to Compliance Date: 19890221
Evaluation Agency: State

Handler Summary

Importer Activity: No
Mixed Waste Generator: No
Transporter Activity: No
Transfer Facility: Yes
Onsite Burner Exemption: No
Furnace Exemption: No
Underground Injection Activity: No
Commercial TSD: Yes
Used Oil Transporter: No
Used Oil Transfer Facility: Yes
Used Oil Processor: No
Used Oil Refiner: No
Used Oil Burner: No
Used Oil Market Burner: No
Used Oil Spec Marketer: No

Hazardous Waste Handler Details

Sequence No: 1
Receive Date: 19900412
Handler Name: SAFETY-KLEEN CORP (7-172-01)
Federal Waste Generator Code: 1
Generator Code Description: Large Quantity Generator
Source Type: Annual/Biennial Report

Hazardous Waste Handler Details

Sequence No: 2
Receive Date: 19920331
Handler Name: SAFETY-KLEEN CORP (7-172-01)
Federal Waste Generator Code: 2
Generator Code Description: Small Quantity Generator
Source Type: Annual/Biennial Report

Map Key	Number of Records	Direction	Distance (mi/ft)	Elev/Diff (ft)	Site	DB
---------	-------------------	-----------	------------------	----------------	------	----

Hazardous Waste Handler Details

Sequence No: 3
 Receive Date: 19940325
 Handler Name: SAFETY-KLEEN CORP
 Federal Waste Generator Code: 1
 Generator Code Description: Large Quantity Generator
 Source Type: Annual/Biennial Report

Hazardous Waste Handler Details

Sequence No: 4
 Receive Date: 19960329
 Handler Name: SAFETY KLEEN CORP
 Federal Waste Generator Code: 1
 Generator Code Description: Large Quantity Generator
 Source Type: Annual/Biennial Report

Hazardous Waste Handler Details

Sequence No: 1
 Receive Date: 19980713
 Handler Name: SAFETY KLEEN SYSTEMS INC
 Federal Waste Generator Code: 1
 Generator Code Description: Large Quantity Generator
 Source Type: Notification

Waste Code Details

Hazardous Waste Code: D000
 Waste Code Description: DESCRIPTION

Hazardous Waste Code: D001
 Waste Code Description: IGNITABLE WASTE

Hazardous Waste Code: D006
 Waste Code Description: CADMIUM

Hazardous Waste Code: D008
 Waste Code Description: LEAD

Hazardous Waste Code: D018
 Waste Code Description: BENZENE

Hazardous Waste Code: D027
 Waste Code Description: 1,4-DICHLOROBENZENE

Hazardous Waste Code: F001
 Waste Code Description: THE FOLLOWING SPENT HALOGENATED SOLVENTS USED IN DEGREASING: TETRACHLOROETHYLENE, TRICHLOROETHYLENE, METHYLENE CHLORIDE, 1,1,1-TRICHLOROETHANE, CARBON TETRACHLORIDE AND CHLORINATED FLUOROCARBONS; ALL SPENT SOLVENT MIXTURES/BLENDS USED IN DEGREASING CONTAINING, BEFORE USE, A TOTAL OF TEN PERCENT OR MORE (BY VOLUME) OF ONE OR MORE OF THE ABOVE HALOGENATED SOLVENTS OR THOSE SOLVENTS LISTED IN F002, F004, AND F005; AND STILL BOTTOMS FROM THE RECOVERY OF THESE SPENT SOLVENTS AND SPENT SOLVENT MIXTURES.

Hazardous Waste Code: F002
 Waste Code Description: THE FOLLOWING SPENT HALOGENATED SOLVENTS: TETRACHLOROETHYLENE, METHYLENE CHLORIDE, TRICHLOROETHYLENE, 1,1,1-TRICHLOROETHANE, CHLOROETHYLENE, 1,1,2-TRICHLORO-1,2,2-TRIFLUOROETHANE, ORTHO-DICHLOROBENZENE, TRICHLOROFLUOROMETHANE, AND 1,1,2, TRICHLOROETHANE; ALL SPENT SOLVENT MIXTURES/BLENDS CONTAINING, BEFORE USE, A TOTAL OF TEN PERCENT OR MORE (BY VOLUME) OF ONE OR MORE OF THE ABOVE HALOGENATED SOLVENTS OR THOSE SOLVENTS LISTED IN F001, F004, AND F005; AND STILL BOTTOMS FROM THE RECOVERY OF THESE SPENT SOLVENTS AND SPENT SOLVENT MIXTURES.

Hazardous Waste Code: F003

Map Key	Number of Records	Direction	Distance (mi/ft)	Elev/Diff (ft)	Site	DB
----------------	--------------------------	------------------	-------------------------	-----------------------	-------------	-----------

Waste Code Description: THE FOLLOWING SPENT NONHALOGENATED SOLVENTS: XYLENE, ACETONE, ETHYL ACETATE, ETHYL BENZENE, ETHYL ETHER, METHYL ISOBUTYL KETONE, N-BUTYL ALCOHOL, CYCLOHEXANONE, AND METHANOL; ALL SPENT SOLVENT MIXTURES/BLENDS CONTAINING, BEFORE USE, ONLY THE ABOVE SPENT NONHALOGENATED SOLVENTS; AND ALL SPENT SOLVENT MIXTURES/BLENDS CONTAINING, BEFORE USE, ONE OR MORE OF THE ABOVE NONHALOGENATED SOLVENTS, AND A TOTAL OF TEN PERCENT OR MORE (BY VOLUME) OF ONE OR MORE OF THOSE SOLVENTS LISTED IN F001, F002, F004, AND F005; AND STILL BOTTOMS FROM THE RECOVERY OF THESE SPENT SOLVENTS AND SPENT SOLVENT MIXTURES.

Hazardous Waste Code: F005
Waste Code Description: THE FOLLOWING SPENT NONHALOGENATED SOLVENTS: TOLUENE, METHYL ETHYL KETONE, CARBON DISULFIDE, ISOBUTANOL, PYRIDINE, BENZENE, 2-ETHOXYETHANOL, AND 2-NITROPROPANE; ALL SPENT SOLVENT MIXTURES/BLENDS CONTAINING, BEFORE USE, A TOTAL OF TEN PERCENT OR MORE (BY VOLUME) OF ONE OR MORE OF THE ABOVE NONHALOGENATED SOLVENTS OR THOSE SOLVENTS LISTED IN F001, F002, OR F004; AND STILL BOTTOMS FROM THE RECOVERY OF THESE SPENT SOLVENTS AND SPENT SOLVENT MIXTURES.

Hazardous Waste Handler Details

Sequence No: 5
Receive Date: 19990304
Handler Name: SAFETY-KLEEN CORP - HIGHLAND, CA
Federal Waste Generator Code: 1
Generator Code Description: Large Quantity Generator
Source Type: Annual/Biennial Report

Hazardous Waste Handler Details

Sequence No: 6
Receive Date: 20001012
Handler Name: SAFETY-KLEEN SYSTEMS, INC. SAN BERNARDIN
Federal Waste Generator Code: 1
Generator Code Description: Large Quantity Generator
Source Type: Annual/Biennial Report

Hazardous Waste Handler Details

Sequence No: 7
Receive Date: 20020327
Handler Name: SAFETY-KLEEN SYSTEMS, INC.
Federal Waste Generator Code: 1
Generator Code Description: Large Quantity Generator
Source Type: Annual/Biennial Report

Waste Code Details

Hazardous Waste Code: D001
Waste Code Description: IGNITABLE WASTE

Hazardous Waste Code: D008
Waste Code Description: LEAD

Hazardous Waste Code: D018
Waste Code Description: BENZENE

Hazardous Waste Code: D035
Waste Code Description: METHYL ETHYL KETONE

Hazardous Waste Code: D039
Waste Code Description: TETRACHLOROETHYLENE

Hazardous Waste Code: D040
Waste Code Description: TRICHLOROETHYLENE

Hazardous Waste Code: F001

Map Key	Number of Records	Direction	Distance (mi/ft)	Elev/Diff (ft)	Site	DB
---------	-------------------	-----------	------------------	----------------	------	----

Waste Code Description: THE FOLLOWING SPENT HALOGENATED SOLVENTS USED IN DEGREASING: TETRACHLOROETHYLENE, TRICHLOROETHYLENE, METHYLENE CHLORIDE, 1,1,1-TRICHLOROETHANE, CARBON TETRACHLORIDE AND CHLORINATED FLUOROCARBONS; ALL SPENT SOLVENT MIXTURES/BLENDS USED IN DEGREASING CONTAINING, BEFORE USE, A TOTAL OF TEN PERCENT OR MORE (BY VOLUME) OF ONE OR MORE OF THE ABOVE HALOGENATED SOLVENTS OR THOSE SOLVENTS LISTED IN F002, F004, AND F005; AND STILL BOTTOMS FROM THE RECOVERY OF THESE SPENT SOLVENTS AND SPENT SOLVENT MIXTURES.

Hazardous Waste Code: F003
Waste Code Description: THE FOLLOWING SPENT NONHALOGENATED SOLVENTS: XYLENE, ACETONE, ETHYL ACETATE, ETHYL BENZENE, ETHYL ETHER, METHYL ISOBUTYL KETONE, N-BUTYL ALCOHOL, CYCLOHEXANONE, AND METHANOL; ALL SPENT SOLVENT MIXTURES/BLENDS CONTAINING, BEFORE USE, ONLY THE ABOVE SPENT NONHALOGENATED SOLVENTS; AND ALL SPENT SOLVENT MIXTURES/BLENDS CONTAINING, BEFORE USE, ONE OR MORE OF THE ABOVE NONHALOGENATED SOLVENTS, AND A TOTAL OF TEN PERCENT OR MORE (BY VOLUME) OF ONE OR MORE OF THOSE SOLVENTS LISTED IN F001, F002, F004, AND F005; AND STILL BOTTOMS FROM THE RECOVERY OF THESE SPENT SOLVENTS AND SPENT SOLVENT MIXTURES.

Hazardous Waste Code: F005
Waste Code Description: THE FOLLOWING SPENT NONHALOGENATED SOLVENTS: TOLUENE, METHYL ETHYL KETONE, CARBON DISULFIDE, ISOBUTANOL, PYRIDINE, BENZENE, 2-ETHOXYETHANOL, AND 2-NITROPROPANE; ALL SPENT SOLVENT MIXTURES/BLENDS CONTAINING, BEFORE USE, A TOTAL OF TEN PERCENT OR MORE (BY VOLUME) OF ONE OR MORE OF THE ABOVE NONHALOGENATED SOLVENTS OR THOSE SOLVENTS LISTED IN F001, F002, OR F004; AND STILL BOTTOMS FROM THE RECOVERY OF THESE SPENT SOLVENTS AND SPENT SOLVENT MIXTURES.

Hazardous Waste Handler Details

Sequence No: 8
Receive Date: 20040329
Handler Name: SAFETY-KLEEN SYSTEMS INC
Federal Waste Generator Code: 1
Generator Code Description: Large Quantity Generator
Source Type: Annual/Biennial Report

Waste Code Details

Hazardous Waste Code: D001
Waste Code Description: IGNITABLE WASTE

Hazardous Waste Code: D039
Waste Code Description: TETRACHLOROETHYLENE

Hazardous Waste Handler Details

Sequence No: 1
Receive Date: 20060227
Handler Name: SAFETY-KLEEN SYSTEMS, INC.
Federal Waste Generator Code: 1
Generator Code Description: Large Quantity Generator
Source Type: Annual/Biennial Report update with Notification

Waste Code Details

Hazardous Waste Code: D001
Waste Code Description: IGNITABLE WASTE

Hazardous Waste Code: D004
Waste Code Description: ARSENIC

Hazardous Waste Code: D005
Waste Code Description: BARIUM

Hazardous Waste Code: D006
Waste Code Description: CADMIUM

Map Key	Number of Records	Direction	Distance (mi/ft)	Elev/Diff (ft)	Site	DB
Hazardous Waste Code:			D007			
Waste Code Description:			CHROMIUM			
Hazardous Waste Code:			D008			
Waste Code Description:			LEAD			
Hazardous Waste Code:			D009			
Waste Code Description:			MERCURY			
Hazardous Waste Code:			D010			
Waste Code Description:			SELENIUM			
Hazardous Waste Code:			D011			
Waste Code Description:			SILVER			
Hazardous Waste Code:			D018			
Waste Code Description:			BENZENE			
Hazardous Waste Code:			D019			
Waste Code Description:			CARBON TETRACHLORIDE			
Hazardous Waste Code:			D021			
Waste Code Description:			CHLOROBENZENE			
Hazardous Waste Code:			D022			
Waste Code Description:			CHLOROFORM			
Hazardous Waste Code:			D023			
Waste Code Description:			O-CRESOL			
Hazardous Waste Code:			D024			
Waste Code Description:			M-CRESOL			
Hazardous Waste Code:			D025			
Waste Code Description:			P-CRESOL			
Hazardous Waste Code:			D026			
Waste Code Description:			CRESOL			
Hazardous Waste Code:			D027			
Waste Code Description:			1,4-DICHLOROBENZENE			
Hazardous Waste Code:			D028			
Waste Code Description:			1,2-DICHLOROETHANE			
Hazardous Waste Code:			D029			
Waste Code Description:			1,1-DICHLOROETHYLENE			
Hazardous Waste Code:			D030			
Waste Code Description:			2,4-DINITROTOLUENE			
Hazardous Waste Code:			D032			
Waste Code Description:			HEXACHLOROBENZENE			
Hazardous Waste Code:			D033			
Waste Code Description:			HEXACHLOROBUTADIENE			
Hazardous Waste Code:			D034			
Waste Code Description:			HEXACHLOROETHANE			
Hazardous Waste Code:			D035			
Waste Code Description:			METHYL ETHYL KETONE			
Hazardous Waste Code:			D036			
Waste Code Description:			NITROBENZENE			
Hazardous Waste Code:			D037			
Waste Code Description:			PENTACHLOROPHENOL			

Map Key	Number of Records	Direction	Distance (mi/ft)	Elev/Diff (ft)	Site	DB
Hazardous Waste Code:			D038			
Waste Code Description:			PYRIDINE			
Hazardous Waste Code:			D039			
Waste Code Description:			TETRACHLOROETHYLENE			
Hazardous Waste Code:			D040			
Waste Code Description:			TRICHLOROETHYLENE			
Hazardous Waste Code:			D041			
Waste Code Description:			2,4,5-TRICHLOROPHENOL			
Hazardous Waste Code:			D042			
Waste Code Description:			2,4,6-TRICHLOROPHENOL			
Hazardous Waste Code:			D043			
Waste Code Description:			VINYL CHLORIDE			
Hazardous Waste Code:			F002			
Waste Code Description:			THE FOLLOWING SPENT HALOGENATED SOLVENTS: TETRACHLOROETHYLENE, METHYLENE CHLORIDE, TRICHLOROETHYLENE, 1,1,1-TRICHLOROETHANE, CHLOROBENZENE, 1,1,2-TRICHLORO-1,2,2-TRIFLUOROETHANE, ORTHO-DICHLOROBENZENE, TRICHLOROFLUOROMETHANE, AND 1,1,2, TRICHLOROETHANE; ALL SPENT SOLVENT MIXTURES/BLENDS CONTAINING, BEFORE USE, A TOTAL OF TEN PERCENT OR MORE (BY VOLUME) OF ONE OR MORE OF THE ABOVE HALOGENATED SOLVENTS OR THOSE SOLVENTS LISTED IN F001, F004, AND F005; AND STILL BOTTOMS FROM THE RECOVERY OF THESE SPENT SOLVENTS AND SPENT SOLVENT MIXTURES.			
Hazardous Waste Code:			F003			
Waste Code Description:			THE FOLLOWING SPENT NONHALOGENATED SOLVENTS: XYLENE, ACETONE, ETHYL ACETATE, ETHYL BENZENE, ETHYL ETHER, METHYL ISOBUTYL KETONE, N-BUTYL ALCOHOL, CYCLOHEXANONE, AND METHANOL; ALL SPENT SOLVENT MIXTURES/BLENDS CONTAINING, BEFORE USE, ONLY THE ABOVE SPENT NONHALOGENATED SOLVENTS; AND ALL SPENT SOLVENT MIXTURES/BLENDS CONTAINING, BEFORE USE, ONE OR MORE OF THE ABOVE NONHALOGENATED SOLVENTS, AND A TOTAL OF TEN PERCENT OR MORE (BY VOLUME) OF ONE OR MORE OF THOSE SOLVENTS LISTED IN F001, F002, F004, AND F005; AND STILL BOTTOMS FROM THE RECOVERY OF THESE SPENT SOLVENTS AND SPENT SOLVENT MIXTURES.			
Hazardous Waste Code:			F005			
Waste Code Description:			THE FOLLOWING SPENT NONHALOGENATED SOLVENTS: TOLUENE, METHYL ETHYL KETONE, CARBON DISULFIDE, ISOBUTANOL, PYRIDINE, BENZENE, 2-ETHOXYETHANOL, AND 2-NITROPROPANE; ALL SPENT SOLVENT MIXTURES/BLENDS CONTAINING, BEFORE USE, A TOTAL OF TEN PERCENT OR MORE (BY VOLUME) OF ONE OR MORE OF THE ABOVE NONHALOGENATED SOLVENTS OR THOSE SOLVENTS LISTED IN F001, F002, OR F004; AND STILL BOTTOMS FROM THE RECOVERY OF THESE SPENT SOLVENTS AND SPENT SOLVENT MIXTURES.			

Hazardous Waste Handler Details

Sequence No: 9
Receive Date: 20080313
Handler Name: SAFETY-KLEEN SYSTEMS INC
Federal Waste Generator Code: 1
Generator Code Description: Large Quantity Generator
Source Type: Annual/Biennial Report

Waste Code Details

Hazardous Waste Code: D001
Waste Code Description: IGNITABLE WASTE

Hazardous Waste Code: D004
Waste Code Description: ARSENIC

Hazardous Waste Code: D005
Waste Code Description: BARIUM

Hazardous Waste Code: D006
Waste Code Description: CADMIUM

Map Key	Number of Records	Direction	Distance (mi/ft)	Elev/Diff (ft)	Site	DB
Hazardous Waste Code:						
Waste Code Description:		D007			CHROMIUM	
Hazardous Waste Code:						
Waste Code Description:		D008			LEAD	
Hazardous Waste Code:						
Waste Code Description:		D009			MERCURY	
Hazardous Waste Code:						
Waste Code Description:		D010			SELENIUM	
Hazardous Waste Code:						
Waste Code Description:		D011			SILVER	
Hazardous Waste Code:						
Waste Code Description:		D018			BENZENE	
Hazardous Waste Code:						
Waste Code Description:		D019			CARBON TETRACHLORIDE	
Hazardous Waste Code:						
Waste Code Description:		D021			CHLOROBENZENE	
Hazardous Waste Code:						
Waste Code Description:		D022			CHLOROFORM	
Hazardous Waste Code:						
Waste Code Description:		D023			O-CRESOL	
Hazardous Waste Code:						
Waste Code Description:		D024			M-CRESOL	
Hazardous Waste Code:						
Waste Code Description:		D025			P-CRESOL	
Hazardous Waste Code:						
Waste Code Description:		D026			CRESOL	
Hazardous Waste Code:						
Waste Code Description:		D027			1,4-DICHLOROBENZENE	
Hazardous Waste Code:						
Waste Code Description:		D028			1,2-DICHLOROETHANE	
Hazardous Waste Code:						
Waste Code Description:		D029			1,1-DICHLOROETHYLENE	
Hazardous Waste Code:						
Waste Code Description:		D030			2,4-DINITROTOLUENE	
Hazardous Waste Code:						
Waste Code Description:		D032			HEXACHLOROBENZENE	
Hazardous Waste Code:						
Waste Code Description:		D033			HEXACHLOROBUTADIENE	
Hazardous Waste Code:						
Waste Code Description:		D034			HEXACHLOROETHANE	
Hazardous Waste Code:						
Waste Code Description:		D035			METHYL ETHYL KETONE	
Hazardous Waste Code:						
Waste Code Description:		D036			NITROBENZENE	
Hazardous Waste Code:						
Waste Code Description:		D037			PENTACHLOROPHENOL	

Map Key	Number of Records	Direction	Distance (mi/ft)	Elev/Diff (ft)	Site	DB
Hazardous Waste Code:		D038				
Waste Code Description:		PYRIDINE				
Hazardous Waste Code:		D039				
Waste Code Description:		TETRACHLOROETHYLENE				
Hazardous Waste Code:		D040				
Waste Code Description:		TRICHLOROETHYLENE				
Hazardous Waste Code:		D041				
Waste Code Description:		2,4,5-TRICHLOROPHENOL				
Hazardous Waste Code:		D042				
Waste Code Description:		2,4,6-TRICHLOROPHENOL				
Hazardous Waste Code:		D043				
Waste Code Description:		VINYL CHLORIDE				
Hazardous Waste Code:		F002				
Waste Code Description:		THE FOLLOWING SPENT HALOGENATED SOLVENTS: TETRACHLOROETHYLENE, METHYLENE CHLORIDE, TRICHLOROETHYLENE, 1,1,1-TRICHLOROETHANE, CHLOROBENZENE, 1,1,2-TRICHLORO-1,2,2-TRIFLUOROETHANE, ORTHO-DICHLOROBENZENE, TRICHLOROFLUOROMETHANE, AND 1,1,2, TRICHLOROETHANE; ALL SPENT SOLVENT MIXTURES/BLENDS CONTAINING, BEFORE USE, A TOTAL OF TEN PERCENT OR MORE (BY VOLUME) OF ONE OR MORE OF THE ABOVE HALOGENATED SOLVENTS OR THOSE SOLVENTS LISTED IN F001, F004, AND F005; AND STILL BOTTOMS FROM THE RECOVERY OF THESE SPENT SOLVENTS AND SPENT SOLVENT MIXTURES.				
Hazardous Waste Code:		F003				
Waste Code Description:		THE FOLLOWING SPENT NONHALOGENATED SOLVENTS: XYLENE, ACETONE, ETHYL ACETATE, ETHYL BENZENE, ETHYL ETHER, METHYL ISOBUTYL KETONE, N-BUTYL ALCOHOL, CYCLOHEXANONE, AND METHANOL; ALL SPENT SOLVENT MIXTURES/BLENDS CONTAINING, BEFORE USE, ONLY THE ABOVE SPENT NONHALOGENATED SOLVENTS; AND ALL SPENT SOLVENT MIXTURES/BLENDS CONTAINING, BEFORE USE, ONE OR MORE OF THE ABOVE NONHALOGENATED SOLVENTS, AND A TOTAL OF TEN PERCENT OR MORE (BY VOLUME) OF ONE OR MORE OF THOSE SOLVENTS LISTED IN F001, F002, F004, AND F005; AND STILL BOTTOMS FROM THE RECOVERY OF THESE SPENT SOLVENTS AND SPENT SOLVENT MIXTURES.				
Hazardous Waste Code:		F005				
Waste Code Description:		THE FOLLOWING SPENT NONHALOGENATED SOLVENTS: TOLUENE, METHYL ETHYL KETONE, CARBON DISULFIDE, ISOBUTANOL, PYRIDINE, BENZENE, 2-ETHOXYETHANOL, AND 2-NITROPROPANE; ALL SPENT SOLVENT MIXTURES/BLENDS CONTAINING, BEFORE USE, A TOTAL OF TEN PERCENT OR MORE (BY VOLUME) OF ONE OR MORE OF THE ABOVE NONHALOGENATED SOLVENTS OR THOSE SOLVENTS LISTED IN F001, F002, OR F004; AND STILL BOTTOMS FROM THE RECOVERY OF THESE SPENT SOLVENTS AND SPENT SOLVENT MIXTURES.				

Hazardous Waste Handler Details

Sequence No: 2
Receive Date: 20100805
Handler Name: SAFETY-KLEEN SYSTEMS INC
Federal Waste Generator Code: 1
Generator Code Description: Large Quantity Generator
Source Type: Annual/Biennial Report update with Notification

Waste Code Details

Hazardous Waste Code: 134
Waste Code Description: Aqueous solution with <10% total organic residues

Hazardous Waste Code: 181
Waste Code Description: Other inorganic solid waste

Hazardous Waste Code: 221
Waste Code Description: Waste oil and mixed oil

Hazardous Waste Code: 222

Map Key	Number of Records	Direction	Distance (mi/ft)	Elev/Diff (ft)	Site	DB
Waste Code Description:			Oil/water separation sludge			
Hazardous Waste Code:			342			
Waste Code Description:			Organic liquids with metals (see 121)			
Hazardous Waste Code:			751			
Waste Code Description:			Solids or sludge with halogenated organic comp. > 1000 mg/kg			
Hazardous Waste Code:			D001			
Waste Code Description:			IGNITABLE WASTE			
Hazardous Waste Code:			D004			
Waste Code Description:			ARSENIC			
Hazardous Waste Code:			D005			
Waste Code Description:			BARIUM			
Hazardous Waste Code:			D006			
Waste Code Description:			CADMIUM			
Hazardous Waste Code:			D007			
Waste Code Description:			CHROMIUM			
Hazardous Waste Code:			D008			
Waste Code Description:			LEAD			
Hazardous Waste Code:			D009			
Waste Code Description:			MERCURY			
Hazardous Waste Code:			D010			
Waste Code Description:			SELENIUM			
Hazardous Waste Code:			D011			
Waste Code Description:			SILVER			
Hazardous Waste Code:			D018			
Waste Code Description:			BENZENE			
Hazardous Waste Code:			D019			
Waste Code Description:			CARBON TETRACHLORIDE			
Hazardous Waste Code:			D021			
Waste Code Description:			CHLOROBENZENE			
Hazardous Waste Code:			D022			
Waste Code Description:			CHLOROFORM			
Hazardous Waste Code:			D023			
Waste Code Description:			O-CRESOL			
Hazardous Waste Code:			D024			
Waste Code Description:			M-CRESOL			
Hazardous Waste Code:			D025			
Waste Code Description:			P-CRESOL			
Hazardous Waste Code:			D026			
Waste Code Description:			CRESOL			
Hazardous Waste Code:			D027			
Waste Code Description:			1,4-DICHLOROBENZENE			
Hazardous Waste Code:			D028			
Waste Code Description:			1,2-DICHLOROETHANE			
Hazardous Waste Code:			D029			
Waste Code Description:			1,1-DICHLOROETHYLENE			
Hazardous Waste Code:			D030			

Map Key	Number of Records	Direction	Distance (mi/ft)	Elev/Diff (ft)	Site	DB	
Waste Code Description:			2,4-DINITROTOLUENE				
Hazardous Waste Code:			D032				
Waste Code Description:			HEXACHLOROBENZENE				
Hazardous Waste Code:			D033				
Waste Code Description:			HEXACHLOROBUTADIENE				
Hazardous Waste Code:			D034				
Waste Code Description:			HEXACHLOROETHANE				
Hazardous Waste Code:			D035				
Waste Code Description:			METHYL ETHYL KETONE				
Hazardous Waste Code:			D036				
Waste Code Description:			NITROBENZENE				
Hazardous Waste Code:			D037				
Waste Code Description:			PENTACHLOROPHENOL				
Hazardous Waste Code:			D038				
Waste Code Description:			PYRIDINE				
Hazardous Waste Code:			D039				
Waste Code Description:			TETRACHLOROETHYLENE				
Hazardous Waste Code:			D040				
Waste Code Description:			TRICHLOROETHYLENE				
Hazardous Waste Code:			D041				
Waste Code Description:			2,4,5-TRICHLOROPHENOL				
Hazardous Waste Code:			D042				
Waste Code Description:			2,4,6-TRICHLOROPHENOL				
Hazardous Waste Code:			D043				
Waste Code Description:			VINYL CHLORIDE				
Hazardous Waste Code:			F002				
Waste Code Description:			THE FOLLOWING SPENT HALOGENATED SOLVENTS: TETRACHLOROETHYLENE, METHYLENE CHLORIDE, TRICHLOROETHYLENE, 1,1,1-TRICHLOROETHANE, CHLOROBENZENE, 1,1,2-TRICHLORO-1,2,2-TRIFLUOROETHANE, ORTHO-DICHLOROBENZENE, TRICHLOROFUOROMETHANE, AND 1,1,2, TRICHLOROETHANE; ALL SPENT SOLVENT MIXTURES/BLENDS CONTAINING, BEFORE USE, A TOTAL OF TEN PERCENT OR MORE (BY VOLUME) OF ONE OR MORE OF THE ABOVE HALOGENATED SOLVENTS OR THOSE SOLVENTS LISTED IN F001, F004, AND F005; AND STILL BOTTOMS FROM THE RECOVERY OF THESE SPENT SOLVENTS AND SPENT SOLVENT MIXTURES.				
Hazardous Waste Code:			F003				
Waste Code Description:			THE FOLLOWING SPENT NONHALOGENATED SOLVENTS: XYLENE, ACETONE, ETHYL ACETATE, ETHYL BENZENE, ETHYL ETHER, METHYL ISOBUTYL KETONE, N-BUTYL ALCOHOL, CYCLOHEXANONE, AND METHANOL; ALL SPENT SOLVENT MIXTURES/BLENDS CONTAINING, BEFORE USE, ONLY THE ABOVE SPENT NONHALOGENATED SOLVENTS; AND ALL SPENT SOLVENT MIXTURES/BLENDS CONTAINING, BEFORE USE, ONE OR MORE OF THE ABOVE NONHALOGENATED SOLVENTS, AND A TOTAL OF TEN PERCENT OR MORE (BY VOLUME) OF ONE OR MORE OF THOSE SOLVENTS LISTED IN F001, F002, F004, AND F005; AND STILL BOTTOMS FROM THE RECOVERY OF THESE SPENT SOLVENTS AND SPENT SOLVENT MIXTURES.				
Hazardous Waste Code:			F005				
Waste Code Description:			THE FOLLOWING SPENT NONHALOGENATED SOLVENTS: TOLUENE, METHYL ETHYL KETONE, CARBON DISULFIDE, ISOBUTANOL, PYRIDINE, BENZENE, 2-ETHOXYETHANOL, AND 2-NITROPROPANE; ALL SPENT SOLVENT MIXTURES/BLENDS CONTAINING, BEFORE USE, A TOTAL OF TEN PERCENT OR MORE (BY VOLUME) OF ONE OR MORE OF THE ABOVE NONHALOGENATED SOLVENTS OR THOSE SOLVENTS LISTED IN F001, F002, OR F004; AND STILL BOTTOMS FROM THE RECOVERY OF THESE SPENT SOLVENTS AND SPENT SOLVENT MIXTURES.				

Hazardous Waste Handler Details

Sequence No: 3

Map Key	Number of Records	Direction	Distance (mi/ft)	Elev/Diff (ft)	Site	DB
Receive Date:			20120821			
Handler Name:			SAFETY-KLEEN SYSTEMS, INC			
Federal Waste Generator Code:			1			
Generator Code Description:			Large Quantity Generator			
Source Type:			Annual/Biennial Report update with Notification			
<u>Waste Code Details</u>						
Hazardous Waste Code:			134			
Waste Code Description:			Aqueous solution with <10% total organic residues			
Hazardous Waste Code:			214			
Waste Code Description:			Unspecified solvent mixture			
Hazardous Waste Code:			222			
Waste Code Description:			Oil/water separation sludge			
Hazardous Waste Code:			352			
Waste Code Description:			Other organic solids			
Hazardous Waste Code:			741			
Waste Code Description:			Liquids with halogenated organic compounds > 1000 mg/l			
Hazardous Waste Code:			751			
Waste Code Description:			Solids or sludge with halogenated organic comp. > 1000 mg/kg			
Hazardous Waste Code:			D001			
Waste Code Description:			IGNITABLE WASTE			
Hazardous Waste Code:			D004			
Waste Code Description:			ARSENIC			
Hazardous Waste Code:			D005			
Waste Code Description:			BARIUM			
Hazardous Waste Code:			D006			
Waste Code Description:			CADMIUM			
Hazardous Waste Code:			D007			
Waste Code Description:			CHROMIUM			
Hazardous Waste Code:			D008			
Waste Code Description:			LEAD			
Hazardous Waste Code:			D009			
Waste Code Description:			MERCURY			
Hazardous Waste Code:			D010			
Waste Code Description:			SELENIUM			
Hazardous Waste Code:			D011			
Waste Code Description:			SILVER			
Hazardous Waste Code:			D018			
Waste Code Description:			BENZENE			
Hazardous Waste Code:			D019			
Waste Code Description:			CARBON TETRACHLORIDE			
Hazardous Waste Code:			D021			
Waste Code Description:			CHLOROBENZENE			
Hazardous Waste Code:			D022			
Waste Code Description:			CHLOROFORM			
Hazardous Waste Code:			D023			
Waste Code Description:			O-CRESOL			

Map Key	Number of Records	Direction	Distance (mi/ft)	Elev/Diff (ft)	Site	DB	
Hazardous Waste Code:			D024				
Waste Code Description:			M-CRESOL				
Hazardous Waste Code:			D025				
Waste Code Description:			P-CRESOL				
Hazardous Waste Code:			D026				
Waste Code Description:			CRESOL				
Hazardous Waste Code:			D027				
Waste Code Description:			1,4-DICHLOROBENZENE				
Hazardous Waste Code:			D028				
Waste Code Description:			1,2-DICHLOROETHANE				
Hazardous Waste Code:			D029				
Waste Code Description:			1,1-DICHLOROETHYLENE				
Hazardous Waste Code:			D030				
Waste Code Description:			2,4-DINITROTOLUENE				
Hazardous Waste Code:			D032				
Waste Code Description:			HEXACHLOROBENZENE				
Hazardous Waste Code:			D033				
Waste Code Description:			HEXACHLOROBUTADIENE				
Hazardous Waste Code:			D034				
Waste Code Description:			HEXACHLOROETHANE				
Hazardous Waste Code:			D035				
Waste Code Description:			METHYL ETHYL KETONE				
Hazardous Waste Code:			D036				
Waste Code Description:			NITROBENZENE				
Hazardous Waste Code:			D037				
Waste Code Description:			PENTACHLOROPHENOL				
Hazardous Waste Code:			D038				
Waste Code Description:			PYRIDINE				
Hazardous Waste Code:			D039				
Waste Code Description:			TETRACHLOROETHYLENE				
Hazardous Waste Code:			D040				
Waste Code Description:			TRICHLOROETHYLENE				
Hazardous Waste Code:			D041				
Waste Code Description:			2,4,5-TRICHLOROPHENOL				
Hazardous Waste Code:			D042				
Waste Code Description:			2,4,6-TRICHLOROPHENOL				
Hazardous Waste Code:			D043				
Waste Code Description:			VINYL CHLORIDE				
Hazardous Waste Code:			F002				
Waste Code Description:			THE FOLLOWING SPENT HALOGENATED SOLVENTS: TETRACHLOROETHYLENE, METHYLENE CHLORIDE, TRICHLOROETHYLENE, 1,1,1-TRICHLOROETHANE, CHLOROBENZENE, 1,1,2-TRICHLORO-1,2,2-TRIFLUOROETHANE, ORTHO-DICHLOROBENZENE, TRICHLOROFLUOROMETHANE, AND 1,1,2, TRICHLOROETHANE; ALL SPENT SOLVENT MIXTURES/BLENDS CONTAINING, BEFORE USE, A TOTAL OF TEN PERCENT OR MORE (BY VOLUME) OF ONE OR MORE OF THE ABOVE HALOGENATED SOLVENTS OR THOSE SOLVENTS LISTED IN F001, F004, AND F005; AND STILL BOTTOMS FROM THE RECOVERY OF THESE SPENT SOLVENTS AND SPENT SOLVENT MIXTURES.				
Hazardous Waste Code:			F003				
Waste Code Description:			THE FOLLOWING SPENT NONHALOGENATED SOLVENTS: XYLENE, ACETONE, ETHYL ACETATE, ETHYL BENZENE, ETHYL ETHER, METHYL ISOBUTYL KETONE, N-BUTYL ALCOHOL, CYCLOHEXANONE, AND				

<i>Map Key</i>	<i>Number of Records</i>	<i>Direction</i>	<i>Distance (mi/ft)</i>	<i>Elev/Diff (ft)</i>	<i>Site</i>	<i>DB</i>
----------------	--------------------------	------------------	-------------------------	-----------------------	-------------	-----------

METHANOL; ALL SPENT SOLVENT MIXTURES/BLENDS CONTAINING, BEFORE USE, ONLY THE ABOVE SPENT NONHALOGENATED SOLVENTS; AND ALL SPENT SOLVENT MIXTURES/BLENDS CONTAINING, BEFORE USE, ONE OR MORE OF THE ABOVE NONHALOGENATED SOLVENTS, AND A TOTAL OF TEN PERCENT OR MORE (BY VOLUME) OF ONE OR MORE OF THOSE SOLVENTS LISTED IN F001, F002, F004, AND F005; AND STILL BOTTOMS FROM THE RECOVERY OF THESE SPENT SOLVENTS AND SPENT SOLVENT MIXTURES.

Hazardous Waste Code: F005
Waste Code Description: THE FOLLOWING SPENT NONHALOGENATED SOLVENTS: TOLUENE, METHYL ETHYL KETONE, CARBON DISULFIDE, ISOBUTANOL, PYRIDINE, BENZENE, 2-ETHOXYETHANOL, AND 2-NITROPROPANE; ALL SPENT SOLVENT MIXTURES/BLENDS CONTAINING, BEFORE USE, A TOTAL OF TEN PERCENT OR MORE (BY VOLUME) OF ONE OR MORE OF THE ABOVE NONHALOGENATED SOLVENTS OR THOSE SOLVENTS LISTED IN F001, F002, OR F004; AND STILL BOTTOMS FROM THE RECOVERY OF THESE SPENT SOLVENTS AND SPENT SOLVENT MIXTURES.

Hazardous Waste Handler Details

Sequence No: 4
Receive Date: 20140301
Handler Name: SAFETY-KLEEN SYSTEMS, INC
Federal Waste Generator Code: 1
Generator Code Description: Large Quantity Generator
Source Type: Annual/Biennial Report update with Notification

Waste Code Details

Hazardous Waste Code: 134
Waste Code Description: Aqueous solution with <10% total organic residues

Hazardous Waste Code: 135
Waste Code Description: Unspecified aqueous solution

Hazardous Waste Code: 214
Waste Code Description: Unspecified solvent mixture

Hazardous Waste Code: 223
Waste Code Description: Unspecified oil-containing waste

Hazardous Waste Code: 352
Waste Code Description: Other organic solids

Hazardous Waste Code: 751
Waste Code Description: Solids or sludge with halogenated organic comp. > 1000 mg/kg

Hazardous Waste Code: D001
Waste Code Description: IGNITABLE WASTE

Hazardous Waste Code: D004
Waste Code Description: ARSENIC

Hazardous Waste Code: D005
Waste Code Description: BARIUM

Hazardous Waste Code: D006
Waste Code Description: CADMIUM

Hazardous Waste Code: D007
Waste Code Description: CHROMIUM

Hazardous Waste Code: D008
Waste Code Description: LEAD

Hazardous Waste Code: D009
Waste Code Description: MERCURY

Hazardous Waste Code: D010
Waste Code Description: SELENIUM

Map Key	Number of Records	Direction	Distance (mi/ft)	Elev/Diff (ft)	Site	DB
Hazardous Waste Code: Waste Code Description:					D011 SILVER	
Hazardous Waste Code: Waste Code Description:					D018 BENZENE	
Hazardous Waste Code: Waste Code Description:					D019 CARBON TETRACHLORIDE	
Hazardous Waste Code: Waste Code Description:					D021 CHLOROBENZENE	
Hazardous Waste Code: Waste Code Description:					D022 CHLOROFORM	
Hazardous Waste Code: Waste Code Description:					D023 O-CRESOL	
Hazardous Waste Code: Waste Code Description:					D024 M-CRESOL	
Hazardous Waste Code: Waste Code Description:					D025 P-CRESOL	
Hazardous Waste Code: Waste Code Description:					D026 CRESOL	
Hazardous Waste Code: Waste Code Description:					D027 1,4-DICHLOROBENZENE	
Hazardous Waste Code: Waste Code Description:					D028 1,2-DICHLOROETHANE	
Hazardous Waste Code: Waste Code Description:					D029 1,1-DICHLOROETHYLENE	
Hazardous Waste Code: Waste Code Description:					D030 2,4-DINITROTOLUENE	
Hazardous Waste Code: Waste Code Description:					D032 HEXACHLOROBENZENE	
Hazardous Waste Code: Waste Code Description:					D033 HEXACHLOROBUTADIENE	
Hazardous Waste Code: Waste Code Description:					D034 HEXACHLOROETHANE	
Hazardous Waste Code: Waste Code Description:					D035 METHYL ETHYL KETONE	
Hazardous Waste Code: Waste Code Description:					D036 NITROBENZENE	
Hazardous Waste Code: Waste Code Description:					D037 PENTACHLOROPHENOL	
Hazardous Waste Code: Waste Code Description:					D038 PYRIDINE	
Hazardous Waste Code: Waste Code Description:					D039 TETRACHLOROETHYLENE	
Hazardous Waste Code: Waste Code Description:					D040 TRICHLOROETHYLENE	
Hazardous Waste Code: Waste Code Description:					D041 2,4,5-TRICHLOROPHENOL	

Map Key	Number of Records	Direction	Distance (mi/ft)	Elev/Diff (ft)	Site	DB
Hazardous Waste Code:			D042			
Waste Code Description:			2,4,6-TRICHLOROPHENOL			
Hazardous Waste Code:			D043			
Waste Code Description:			VINYL CHLORIDE			
Hazardous Waste Code:			F002			
Waste Code Description:			THE FOLLOWING SPENT HALOGENATED SOLVENTS: TETRACHLOROETHYLENE, METHYLENE CHLORIDE, TRICHLOROETHYLENE, 1,1,1-TRICHLOROETHANE, CHLOROBENZENE, 1,1,2-TRICHLORO-1,2,2-TRIFLUOROETHANE, ORTHO-DICHLOROBENZENE, TRICHLOROFLUOROMETHANE, AND 1,1,2, TRICHLOROETHANE; ALL SPENT SOLVENT MIXTURES/BLENDS CONTAINING, BEFORE USE, A TOTAL OF TEN PERCENT OR MORE (BY VOLUME) OF ONE OR MORE OF THE ABOVE HALOGENATED SOLVENTS OR THOSE SOLVENTS LISTED IN F001, F004, AND F005; AND STILL BOTTOMS FROM THE RECOVERY OF THESE SPENT SOLVENTS AND SPENT SOLVENT MIXTURES.			
Hazardous Waste Code:			F003			
Waste Code Description:			THE FOLLOWING SPENT NONHALOGENATED SOLVENTS: XYLENE, ACETONE, ETHYL ACETATE, ETHYL BENZENE, ETHYL ETHER, METHYL ISOBUTYL KETONE, N-BUTYL ALCOHOL, CYCLOHEXANONE, AND METHANOL; ALL SPENT SOLVENT MIXTURES/BLENDS CONTAINING, BEFORE USE, ONLY THE ABOVE SPENT NONHALOGENATED SOLVENTS; AND ALL SPENT SOLVENT MIXTURES/BLENDS CONTAINING, BEFORE USE, ONE OR MORE OF THE ABOVE NONHALOGENATED SOLVENTS, AND A TOTAL OF TEN PERCENT OR MORE (BY VOLUME) OF ONE OR MORE OF THOSE SOLVENTS LISTED IN F001, F002, F004, AND F005; AND STILL BOTTOMS FROM THE RECOVERY OF THESE SPENT SOLVENTS AND SPENT SOLVENT MIXTURES.			
Hazardous Waste Code:			F005			
Waste Code Description:			THE FOLLOWING SPENT NONHALOGENATED SOLVENTS: TOLUENE, METHYL ETHYL KETONE, CARBON DISULFIDE, ISOBUTANOL, PYRIDINE, BENZENE, 2-ETHOXYETHANOL, AND 2-NITROPROPANE; ALL SPENT SOLVENT MIXTURES/BLENDS CONTAINING, BEFORE USE, A TOTAL OF TEN PERCENT OR MORE (BY VOLUME) OF ONE OR MORE OF THE ABOVE NONHALOGENATED SOLVENTS OR THOSE SOLVENTS LISTED IN F001, F002, OR F004; AND STILL BOTTOMS FROM THE RECOVERY OF THESE SPENT SOLVENTS AND SPENT SOLVENT MIXTURES.			
<u>Hazardous Waste Handler Details</u>						
Sequence No:			5			
Receive Date:			20160226			
Handler Name:			SAFETY-KLEEN SYSTEMS, INC.			
Federal Waste Generator Code:			1			
Generator Code Description:			Large Quantity Generator			
Source Type:			Annual/Biennial Report update with Notification			
<u>Waste Code Details</u>						
Hazardous Waste Code:			134			
Waste Code Description:			Aqueous solution with <10% total organic residues			
Hazardous Waste Code:			222			
Waste Code Description:			Oil/water separation sludge			
Hazardous Waste Code:			223			
Waste Code Description:			Unspecified oil-containing waste			
Hazardous Waste Code:			343			
Waste Code Description:			Unspecified organic liquid mixture			
Hazardous Waste Code:			751			
Waste Code Description:			Solids or sludge with halogenated organic comp. > 1000 mg/kg			
Hazardous Waste Code:			D001			
Waste Code Description:			IGNITABLE WASTE			
Hazardous Waste Code:			D004			
Waste Code Description:			ARSENIC			
Hazardous Waste Code:			D005			

Map Key	Number of Records	Direction	Distance (mi/ft)	Elev/Diff (ft)	Site	DB
<i>Waste Code Description:</i>					BARIUM	
<i>Hazardous Waste Code:</i>					D006	
<i>Waste Code Description:</i>					CADMIUM	
<i>Hazardous Waste Code:</i>					D007	
<i>Waste Code Description:</i>					CHROMIUM	
<i>Hazardous Waste Code:</i>					D008	
<i>Waste Code Description:</i>					LEAD	
<i>Hazardous Waste Code:</i>					D009	
<i>Waste Code Description:</i>					MERCURY	
<i>Hazardous Waste Code:</i>					D010	
<i>Waste Code Description:</i>					SELENIUM	
<i>Hazardous Waste Code:</i>					D011	
<i>Waste Code Description:</i>					SILVER	
<i>Hazardous Waste Code:</i>					D018	
<i>Waste Code Description:</i>					BENZENE	
<i>Hazardous Waste Code:</i>					D019	
<i>Waste Code Description:</i>					CARBON TETRACHLORIDE	
<i>Hazardous Waste Code:</i>					D021	
<i>Waste Code Description:</i>					CHLOROBENZENE	
<i>Hazardous Waste Code:</i>					D022	
<i>Waste Code Description:</i>					CHLOROFORM	
<i>Hazardous Waste Code:</i>					D023	
<i>Waste Code Description:</i>					O-CRESOL	
<i>Hazardous Waste Code:</i>					D024	
<i>Waste Code Description:</i>					M-CRESOL	
<i>Hazardous Waste Code:</i>					D025	
<i>Waste Code Description:</i>					P-CRESOL	
<i>Hazardous Waste Code:</i>					D026	
<i>Waste Code Description:</i>					CRESOL	
<i>Hazardous Waste Code:</i>					D027	
<i>Waste Code Description:</i>					1,4-DICHLOROBENZENE	
<i>Hazardous Waste Code:</i>					D028	
<i>Waste Code Description:</i>					1,2-DICHLOROETHANE	
<i>Hazardous Waste Code:</i>					D029	
<i>Waste Code Description:</i>					1,1-DICHLOROETHYLENE	
<i>Hazardous Waste Code:</i>					D030	
<i>Waste Code Description:</i>					2,4-DINITROTOLUENE	
<i>Hazardous Waste Code:</i>					D032	
<i>Waste Code Description:</i>					HEXACHLOROBENZENE	
<i>Hazardous Waste Code:</i>					D033	
<i>Waste Code Description:</i>					HEXACHLOROBUTADIENE	
<i>Hazardous Waste Code:</i>					D034	
<i>Waste Code Description:</i>					HEXACHLOROETHANE	
<i>Hazardous Waste Code:</i>					D035	
<i>Waste Code Description:</i>					METHYL ETHYL KETONE	
<i>Hazardous Waste Code:</i>					D036	

Map Key	Number of Records	Direction	Distance (mi/ft)	Elev/Diff (ft)	Site	DB
Waste Code Description:		NITROBENZENE				
Hazardous Waste Code:		D037				
Waste Code Description:		PENTACHLOROPHENOL				
Hazardous Waste Code:		D038				
Waste Code Description:		PYRIDINE				
Hazardous Waste Code:		D039				
Waste Code Description:		TETRACHLOROETHYLENE				
Hazardous Waste Code:		D040				
Waste Code Description:		TRICHLOROETHYLENE				
Hazardous Waste Code:		D041				
Waste Code Description:		2,4,5-TRICHLOROPHENOL				
Hazardous Waste Code:		D042				
Waste Code Description:		2,4,6-TRICHLOROPHENOL				
Hazardous Waste Code:		D043				
Waste Code Description:		VINYL CHLORIDE				
Hazardous Waste Code:		F002				
Waste Code Description:		THE FOLLOWING SPENT HALOGENATED SOLVENTS: TETRACHLOROETHYLENE, METHYLENE CHLORIDE, TRICHLOROETHYLENE, 1,1,1-TRICHLOROETHANE, CHLOROENZENE, 1,1,2-TRICHLORO-1,2,2-TRIFLUOROETHANE, ORTHO-DICHLOROBENZENE, TRICHLOROFLUOROMETHANE, AND 1,1,2, TRICHLOROETHANE; ALL SPENT SOLVENT MIXTURES/BLENDS CONTAINING, BEFORE USE, A TOTAL OF TEN PERCENT OR MORE (BY VOLUME) OF ONE OR MORE OF THE ABOVE HALOGENATED SOLVENTS OR THOSE SOLVENTS LISTED IN F001, F004, AND F005; AND STILL BOTTOMS FROM THE RECOVERY OF THESE SPENT SOLVENTS AND SPENT SOLVENT MIXTURES.				
Hazardous Waste Code:		F003				
Waste Code Description:		THE FOLLOWING SPENT NONHALOGENATED SOLVENTS: XYLENE, ACETONE, ETHYL ACETATE, ETHYL BENZENE, ETHYL ETHER, METHYL ISOBUTYL KETONE, N-BUTYL ALCOHOL, CYCLOHEXANONE, AND METHANOL; ALL SPENT SOLVENT MIXTURES/BLENDS CONTAINING, BEFORE USE, ONLY THE ABOVE SPENT NONHALOGENATED SOLVENTS; AND ALL SPENT SOLVENT MIXTURES/BLENDS CONTAINING, BEFORE USE, ONE OR MORE OF THE ABOVE NONHALOGENATED SOLVENTS, AND A TOTAL OF TEN PERCENT OR MORE (BY VOLUME) OF ONE OR MORE OF THOSE SOLVENTS LISTED IN F001, F002, F004, AND F005; AND STILL BOTTOMS FROM THE RECOVERY OF THESE SPENT SOLVENTS AND SPENT SOLVENT MIXTURES.				
Hazardous Waste Code:		F005				
Waste Code Description:		THE FOLLOWING SPENT NONHALOGENATED SOLVENTS: TOLUENE, METHYL ETHYL KETONE, CARBON DISULFIDE, ISOBUTANOL, PYRIDINE, BENZENE, 2-ETHOXYETHANOL, AND 2-NITROPROPANE; ALL SPENT SOLVENT MIXTURES/BLENDS CONTAINING, BEFORE USE, A TOTAL OF TEN PERCENT OR MORE (BY VOLUME) OF ONE OR MORE OF THE ABOVE NONHALOGENATED SOLVENTS OR THOSE SOLVENTS LISTED IN F001, F002, OR F004; AND STILL BOTTOMS FROM THE RECOVERY OF THESE SPENT SOLVENTS AND SPENT SOLVENT MIXTURES.				

Hazardous Waste Handler Details

Sequence No: 6
Receive Date: 20180223
Handler Name: SAFETY-KLEEN SYSTEMS INC HIGHLAND SERVICE CENTER
Federal Waste Generator Code: 1
Generator Code Description: Large Quantity Generator
Source Type: Annual/Biennial Report update with Notification

Waste Code Details

Hazardous Waste Code: 134
Waste Code Description: Aqueous solution with <10% total organic residues

Hazardous Waste Code: 222
Waste Code Description: Oil/water separation sludge

Map Key	Number of Records	Direction	Distance (mi/ft)	Elev/Diff (ft)	Site	DB
Hazardous Waste Code:			223			
Waste Code Description:			Unspecified oil-containing waste			
Hazardous Waste Code:			343			
Waste Code Description:			Unspecified organic liquid mixture			
Hazardous Waste Code:			751			
Waste Code Description:			Solids or sludge with halogenated organic comp. > 1000 mg/kg			
Hazardous Waste Code:			D001			
Waste Code Description:			IGNITABLE WASTE			
Hazardous Waste Code:			D004			
Waste Code Description:			ARSENIC			
Hazardous Waste Code:			D005			
Waste Code Description:			BARIUM			
Hazardous Waste Code:			D006			
Waste Code Description:			CADMIUM			
Hazardous Waste Code:			D007			
Waste Code Description:			CHROMIUM			
Hazardous Waste Code:			D008			
Waste Code Description:			LEAD			
Hazardous Waste Code:			D009			
Waste Code Description:			MERCURY			
Hazardous Waste Code:			D010			
Waste Code Description:			SELENIUM			
Hazardous Waste Code:			D011			
Waste Code Description:			SILVER			
Hazardous Waste Code:			D018			
Waste Code Description:			BENZENE			
Hazardous Waste Code:			D019			
Waste Code Description:			CARBON TETRACHLORIDE			
Hazardous Waste Code:			D021			
Waste Code Description:			CHLOROBENZENE			
Hazardous Waste Code:			D022			
Waste Code Description:			CHLOROFORM			
Hazardous Waste Code:			D023			
Waste Code Description:			O-CRESOL			
Hazardous Waste Code:			D024			
Waste Code Description:			M-CRESOL			
Hazardous Waste Code:			D025			
Waste Code Description:			P-CRESOL			
Hazardous Waste Code:			D026			
Waste Code Description:			CRESOL			
Hazardous Waste Code:			D027			
Waste Code Description:			1,4-DICHLOROBENZENE			
Hazardous Waste Code:			D028			
Waste Code Description:			1,2-DICHLOROETHANE			
Hazardous Waste Code:			D029			
Waste Code Description:			1,1-DICHLOROETHYLENE			

Map Key	Number of Records	Direction	Distance (mi/ft)	Elev/Diff (ft)	Site	DB
Hazardous Waste Code: Waste Code Description:			D030 2,4-DINITROTOLUENE			
Hazardous Waste Code: Waste Code Description:			D032 HEXACHLOROBENZENE			
Hazardous Waste Code: Waste Code Description:			D033 HEXACHLOROBUTADIENE			
Hazardous Waste Code: Waste Code Description:			D034 HEXACHLOROETHANE			
Hazardous Waste Code: Waste Code Description:			D035 METHYL ETHYL KETONE			
Hazardous Waste Code: Waste Code Description:			D036 NITROBENZENE			
Hazardous Waste Code: Waste Code Description:			D037 PENTACHLOROPHENOL			
Hazardous Waste Code: Waste Code Description:			D038 PYRIDINE			
Hazardous Waste Code: Waste Code Description:			D039 TETRACHLOROETHYLENE			
Hazardous Waste Code: Waste Code Description:			D040 TRICHLOROETHYLENE			
Hazardous Waste Code: Waste Code Description:			D043 VINYL CHLORIDE			
Hazardous Waste Code: Waste Code Description:			F002 THE FOLLOWING SPENT HALOGENATED SOLVENTS: TETRACHLOROETHYLENE, METHYLENE CHLORIDE, TRICHLOROETHYLENE, 1,1,1-TRICHLOROETHANE, CHLOROBENZENE, 1,1,2-TRICHLORO-1,2,2-TRIFLUOROETHANE, ORTHO-DICHLOROBENZENE, TRICHLOROFUOROMETHANE, AND 1,1,2, TRICHLOROETHANE; ALL SPENT SOLVENT MIXTURES/BLENDS CONTAINING, BEFORE USE, A TOTAL OF TEN PERCENT OR MORE (BY VOLUME) OF ONE OR MORE OF THE ABOVE HALOGENATED SOLVENTS OR THOSE SOLVENTS LISTED IN F001, F004, AND F005; AND STILL BOTTOMS FROM THE RECOVERY OF THESE SPENT SOLVENTS AND SPENT SOLVENT MIXTURES.			
Hazardous Waste Code: Waste Code Description:			F003 THE FOLLOWING SPENT NONHALOGENATED SOLVENTS: XYLENE, ACETONE, ETHYL ACETATE, ETHYL BENZENE, ETHYL ETHER, METHYL ISOBUTYL KETONE, N-BUTYL ALCOHOL, CYCLOHEXANONE, AND METHANOL; ALL SPENT SOLVENT MIXTURES/BLENDS CONTAINING, BEFORE USE, ONLY THE ABOVE SPENT NONHALOGENATED SOLVENTS; AND ALL SPENT SOLVENT MIXTURES/BLENDS CONTAINING, BEFORE USE, ONE OR MORE OF THE ABOVE NONHALOGENATED SOLVENTS, AND A TOTAL OF TEN PERCENT OR MORE (BY VOLUME) OF ONE OR MORE OF THOSE SOLVENTS LISTED IN F001, F002, F004, AND F005; AND STILL BOTTOMS FROM THE RECOVERY OF THESE SPENT SOLVENTS AND SPENT SOLVENT MIXTURES.			
Hazardous Waste Code: Waste Code Description:			F005 THE FOLLOWING SPENT NONHALOGENATED SOLVENTS: TOLUENE, METHYL ETHYL KETONE, CARBON DISULFIDE, ISOBUTANOL, PYRIDINE, BENZENE, 2-ETHOXYETHANOL, AND 2-NITROPROPANE; ALL SPENT SOLVENT MIXTURES/BLENDS CONTAINING, BEFORE USE, A TOTAL OF TEN PERCENT OR MORE (BY VOLUME) OF ONE OR MORE OF THE ABOVE NONHALOGENATED SOLVENTS OR THOSE SOLVENTS LISTED IN F001, F002, OR F004; AND STILL BOTTOMS FROM THE RECOVERY OF THESE SPENT SOLVENTS AND SPENT SOLVENT MIXTURES.			

Hazardous Waste Handler Details

Sequence No: 7
Receive Date: 20200203
Handler Name: SAFETY-KLEEN SYSTEMS INC HIGHLAND SERVICE CENTER
Federal Waste Generator Code: 1
Generator Code Description: Large Quantity Generator
Source Type: Annual/Biennial Report update with Notification

Map Key	Number of Records	Direction	Distance (mi/ft)	Elev/Diff (ft)	Site	DB
----------------	--------------------------	------------------	-------------------------	-----------------------	-------------	-----------

Waste Code Details

Hazardous Waste Code:	134
Waste Code Description:	Aqueous solution with <10% total organic residues
Hazardous Waste Code:	222
Waste Code Description:	Oil/water separation sludge
Hazardous Waste Code:	223
Waste Code Description:	Unspecified oil-containing waste
Hazardous Waste Code:	343
Waste Code Description:	Unspecified organic liquid mixture
Hazardous Waste Code:	751
Waste Code Description:	Solids or sludge with halogenated organic comp. > 1000 mg/kg
Hazardous Waste Code:	D001
Waste Code Description:	IGNITABLE WASTE
Hazardous Waste Code:	D004
Waste Code Description:	ARSENIC
Hazardous Waste Code:	D005
Waste Code Description:	BARIUM
Hazardous Waste Code:	D006
Waste Code Description:	CADMIUM
Hazardous Waste Code:	D007
Waste Code Description:	CHROMIUM
Hazardous Waste Code:	D008
Waste Code Description:	LEAD
Hazardous Waste Code:	D009
Waste Code Description:	MERCURY
Hazardous Waste Code:	D010
Waste Code Description:	SELENIUM
Hazardous Waste Code:	D011
Waste Code Description:	SILVER
Hazardous Waste Code:	D018
Waste Code Description:	BENZENE
Hazardous Waste Code:	D019
Waste Code Description:	CARBON TETRACHLORIDE
Hazardous Waste Code:	D021
Waste Code Description:	CHLOROBENZENE
Hazardous Waste Code:	D022
Waste Code Description:	CHLOROFORM
Hazardous Waste Code:	D023
Waste Code Description:	O-CRESOL
Hazardous Waste Code:	D024
Waste Code Description:	M-CRESOL
Hazardous Waste Code:	D025
Waste Code Description:	P-CRESOL
Hazardous Waste Code:	D026
Waste Code Description:	CRESOL

Map Key	Number of Records	Direction	Distance (mi/ft)	Elev/Diff (ft)	Site	DB
Hazardous Waste Code: Waste Code Description:			D027 1,4-DICHLOROBENZENE			
Hazardous Waste Code: Waste Code Description:			D028 1,2-DICHLOROETHANE			
Hazardous Waste Code: Waste Code Description:			D029 1,1-DICHLOROETHYLENE			
Hazardous Waste Code: Waste Code Description:			D030 2,4-DINITROTOLUENE			
Hazardous Waste Code: Waste Code Description:			D032 HEXACHLOROBENZENE			
Hazardous Waste Code: Waste Code Description:			D033 HEXACHLOROBUTADIENE			
Hazardous Waste Code: Waste Code Description:			D034 HEXACHLOROETHANE			
Hazardous Waste Code: Waste Code Description:			D035 METHYL ETHYL KETONE			
Hazardous Waste Code: Waste Code Description:			D036 NITROBENZENE			
Hazardous Waste Code: Waste Code Description:			D037 PENTACHLOROPHENOL			
Hazardous Waste Code: Waste Code Description:			D038 PYRIDINE			
Hazardous Waste Code: Waste Code Description:			D039 TETRACHLOROETHYLENE			
Hazardous Waste Code: Waste Code Description:			D040 TRICHLOROETHYLENE			
Hazardous Waste Code: Waste Code Description:			D043 VINYL CHLORIDE			
Hazardous Waste Code: Waste Code Description:			F002 THE FOLLOWING SPENT HALOGENATED SOLVENTS: TETRACHLOROETHYLENE, METHYLENE CHLORIDE, TRICHLOROETHYLENE, 1,1,1-TRICHLOROETHANE, CHLOROBENZENE, 1,1,2-TRICHLORO-1,2,2-TRIFLUOROETHANE, ORTHO-DICHLOROBENZENE, TRICHLOROFLUOROMETHANE, AND 1,1,2, TRICHLOROETHANE; ALL SPENT SOLVENT MIXTURES/BLENDS CONTAINING, BEFORE USE, A TOTAL OF TEN PERCENT OR MORE (BY VOLUME) OF ONE OR MORE OF THE ABOVE HALOGENATED SOLVENTS OR THOSE SOLVENTS LISTED IN F001, F004, AND F005; AND STILL BOTTOMS FROM THE RECOVERY OF THESE SPENT SOLVENTS AND SPENT SOLVENT MIXTURES.			
Hazardous Waste Code: Waste Code Description:			F003 THE FOLLOWING SPENT NONHALOGENATED SOLVENTS: XYLENE, ACETONE, ETHYL ACETATE, ETHYL BENZENE, ETHYL ETHER, METHYL ISOBUTYL KETONE, N-BUTYL ALCOHOL, CYCLOHEXANONE, AND METHANOL; ALL SPENT SOLVENT MIXTURES/BLENDS CONTAINING, BEFORE USE, ONLY THE ABOVE SPENT NONHALOGENATED SOLVENTS; AND ALL SPENT SOLVENT MIXTURES/BLENDS CONTAINING, BEFORE USE, ONE OR MORE OF THE ABOVE NONHALOGENATED SOLVENTS, AND A TOTAL OF TEN PERCENT OR MORE (BY VOLUME) OF ONE OR MORE OF THOSE SOLVENTS LISTED IN F001, F002, F004, AND F005; AND STILL BOTTOMS FROM THE RECOVERY OF THESE SPENT SOLVENTS AND SPENT SOLVENT MIXTURES.			
Hazardous Waste Code: Waste Code Description:			F005 THE FOLLOWING SPENT NONHALOGENATED SOLVENTS: TOLUENE, METHYL ETHYL KETONE, CARBON DISULFIDE, ISOBUTANOL, PYRIDINE, BENZENE, 2-ETHOXYETHANOL, AND 2-NITROPROPANE; ALL SPENT SOLVENT MIXTURES/BLENDS CONTAINING, BEFORE USE, A TOTAL OF TEN PERCENT OR MORE (BY VOLUME) OF ONE OR MORE OF THE ABOVE NONHALOGENATED SOLVENTS OR THOSE SOLVENTS LISTED IN F001, F002, OR F004; AND STILL BOTTOMS FROM THE RECOVERY OF THESE SPENT SOLVENTS AND SPENT SOLVENT MIXTURES.			

Map Key	Number of Records	Direction	Distance (mi/ft)	Elev/Diff (ft)	Site	DB
---------	-------------------	-----------	------------------	----------------	------	----

Owner/Operator Details

Owner/Operator Ind:	Current Owner	Street No:	
Type:	Private	Street 1:	5400 LEGACY DR.,CL II, BLDG. 3
Name:	SAFETY-KLEEN SYSTEMS, INC.	Street 2:	
Date Became Current:	19900625	City:	PLANO
Date Ended Current:		State:	TX
Phone:		Country:	US
Source Type:	Annual/Biennial Report update with Notification	Zip Code:	75024

Owner/Operator Ind:	Current Owner	Street No:	5360
Type:	Private	Street 1:	LEGACY DR
Name:	SAFETY-KLEEN SYSTEMS, INC	Street 2:	
Date Became Current:	19900625	City:	PLANO
Date Ended Current:		State:	TX
Phone:	972-265-2000	Country:	
Source Type:	Annual/Biennial Report update with Notification	Zip Code:	75024

Owner/Operator Ind:	Current Operator	Street No:	
Type:	Private	Street 1:	
Name:	SAFETY-KLEEN SYSTEMS, INC.	Street 2:	
Date Became Current:	19900625	City:	
Date Ended Current:		State:	
Phone:		Country:	
Source Type:	Annual/Biennial Report update with Notification	Zip Code:	

Owner/Operator Ind:	Current Owner	Street No:	
Type:	Private	Street 1:	5400 LEGACY DRIVE
Name:	SAFETY-KLEEN SYSTEMS INC	Street 2:	
Date Became Current:	19900625	City:	PLANO
Date Ended Current:		State:	TX
Phone:		Country:	US
Source Type:	Annual/Biennial Report	Zip Code:	75024

Owner/Operator Ind:	Current Operator	Street No:	
Type:	Private	Street 1:	7979 PALM AVENUE
Name:	SAFETY-KLEEN SYSTEMS INC.	Street 2:	
Date Became Current:	19900625	City:	HIGHLAND
Date Ended Current:		State:	CA
Phone:	909-862-8300	Country:	US
Source Type:	Annual/Biennial Report update with Notification	Zip Code:	92346

Owner/Operator Ind:	Current Operator	Street No:	7979
Type:	Private	Street 1:	PALM AVE
Name:	SAFETY-KLEEN SYSTEMS, INC	Street 2:	
Date Became Current:	19900625	City:	HIGHLAND
Date Ended Current:		State:	CA
Phone:	714-429-4355	Country:	
Source Type:	Annual/Biennial Report update with Notification	Zip Code:	92346

Owner/Operator Ind:	Current Operator	Street No:	
Type:	Private	Street 1:	
Name:	SAFETY-KLEEN SYSTEMS INC	Street 2:	
Date Became Current:	19900625	City:	
Date Ended Current:		State:	
Phone:		Country:	US
Source Type:	Annual/Biennial Report	Zip Code:	

Owner/Operator Ind:	Current Operator	Street No:	
Type:	Private	Street 1:	
Name:	SAFETY-KLEEN SYSTEMS, INC.	Street 2:	
Date Became Current:	19900625	City:	
Date Ended Current:		State:	
Phone:		Country:	US
Source Type:	Annual/Biennial Report update with Notification	Zip Code:	

Owner/Operator Ind:	Current Owner	Street No:	42
Type:	Private	Street 1:	LONGWATER DRIVE

Map Key	Number of Records	Direction	Distance (mi/ft)	Elev/Diff (ft)	Site	DB
Name:	SAFETY-KLEEN SYSTEMS INC.				Street 2: PO BOX 9149	
Date Became Current:	19900625				City: NORWELL	
Date Ended Current:					State: MA	
Phone:	781-792-5000				Country: US	
Source Type:	Annual/Biennial Report update with Notification				Zip Code: 02061-9149	
Owner/Operator Ind:	Current Owner				Street No: 2600	
Type:	Private				Street 1: NORTH CENTRAL EXPRESSWAY	
Name:	SAFETY-KLEEN SYSTEMS, INC				Street 2:	
Date Became Current:	19900625				City: RICHARDSON	
Date Ended Current:					State: TX	
Phone:	972-265-2000				Country:	
Source Type:	Annual/Biennial Report update with Notification				Zip Code: 75080	
Owner/Operator Ind:	Current Owner				Street No:	
Type:	Private				Street 1: 5400 LEGACY DR	
Name:	SAFETY-KLEEN SYSTEMS INC				Street 2: CLUSTER II BLDG 3	
Date Became Current:	19900625				City: PLANO	
Date Ended Current:					State: TX	
Phone:	972-265-2000				Country: US	
Source Type:	Annual/Biennial Report update with Notification				Zip Code: 75024	
Owner/Operator Ind:	Current Owner				Street No: 2600	
Type:	Private				Street 1: NORTH CENTRAL EXPRESSWAY	
Name:	SAFETY-KLEEN SYSTEMS, INC.				Street 2:	
Date Became Current:	19900625				City: RICHARDSON	
Date Ended Current:					State: TX	
Phone:	714-429-4355				Country: US	
Source Type:	Annual/Biennial Report update with Notification				Zip Code: 75080	
Owner/Operator Ind:	Current Operator				Street No: 7979	
Type:	Private				Street 1: PALM AVENUE	
Name:	SAFETY-KLEEN SYSTEMS INC.				Street 2:	
Date Became Current:	19900625				City: HIGHLAND	
Date Ended Current:					State: CA	
Phone:	909-862-8300				Country: US	
Source Type:	Annual/Biennial Report update with Notification				Zip Code: 92346	
Owner/Operator Ind:	Current Owner				Street No:	
Type:	Private				Street 1: 1301 GERVAIS ST STE 300	
Name:	SAFETY KLEEN SYSTEMS INC				Street 2:	
Date Became Current:					City: COLUMBIA	
Date Ended Current:					State: SC	
Phone:	803-933-4393				Country:	
Source Type:	Notification				Zip Code: 29201	
Owner/Operator Ind:	Current Operator				Street No:	
Type:	Private				Street 1: 777 BIG TIMBER RD	
Name:	SAFETY-KLEEN CORP ELGIN IL				Street 2:	
Date Became Current:					City: ELGIN	
Date Ended Current:					State: IL	
Phone:	708-697-8460				Country:	
Source Type:	Notification				Zip Code: 60123	
Owner/Operator Ind:	Current Operator				Street No:	
Type:	Private				Street 1:	
Name:	SAFETY-KLEEN SYSTEMS INC				Street 2:	
Date Became Current:	19900625				City:	
Date Ended Current:					State:	
Phone:					Country:	
Source Type:	Annual/Biennial Report update with Notification				Zip Code:	
Owner/Operator Ind:	Current Operator				Street No:	
Type:	Private				Street 1:	
Name:	SAFETY-KLEEN SYSTEMS, INC				Street 2:	
Date Became Current:	19900625				City:	
Date Ended Current:					State:	
Phone:					Country:	
Source Type:	Annual/Biennial Report update with Notification				Zip Code:	

Map Key	Number of Records	Direction	Distance (mi/ft)	Elev/Diff (ft)	Site	DB
---------	-------------------	-----------	------------------	----------------	------	----

Owner/Operator Ind:	Current Owner	Street No:				
Type:	Private	Street 1:	2600 NORTH CENTRAL EXPRESSWAY			
Name:	SAFETY-KLEEN SYSTEMS INC.	Street 2:				
Date Became Current:	19900625	City:	RICHARDSON			
Date Ended Current:		State:	TX			
Phone:	972-265-2000	Country:	US			
Source Type:	Annual/Biennial Report update with Notification	Zip Code:	75080			

Historical Handler Details

Receive Dt: 20180223
Generator Code Description: Large Quantity Generator
Handler Name: SAFETY-KLEEN SYSTEMS INC HIGHLAND SERVICE CENTER

Receive Dt: 20160226
Generator Code Description: Large Quantity Generator
Handler Name: SAFETY-KLEEN SYSTEMS, INC.

Receive Dt: 20140301
Generator Code Description: Large Quantity Generator
Handler Name: SAFETY-KLEEN SYSTEMS, INC

Receive Dt: 20120821
Generator Code Description: Large Quantity Generator
Handler Name: SAFETY-KLEEN SYSTEMS, INC

Receive Dt: 20100805
Generator Code Description: Large Quantity Generator
Handler Name: SAFETY-KLEEN SYSTEMS INC

Receive Dt: 20080313
Generator Code Description: Large Quantity Generator
Handler Name: SAFETY-KLEEN SYSTEMS INC

Receive Dt: 20060227
Generator Code Description: Large Quantity Generator
Handler Name: SAFETY-KLEEN SYSTEMS, INC.

Receive Dt: 20040329
Generator Code Description: Large Quantity Generator
Handler Name: SAFETY-KLEEN SYSTEMS INC

Receive Dt: 20020327
Generator Code Description: Large Quantity Generator
Handler Name: SAFETY-KLEEN SYSTEMS, INC.

Receive Dt: 20001012
Generator Code Description: Large Quantity Generator
Handler Name: SAFETY-KLEEN SYSTEMS, INC. SAN BERNARDIN

Receive Dt: 19990304
Generator Code Description: Large Quantity Generator
Handler Name: SAFETY-KLEEN CORP - HIGHLAND, CA

Receive Dt: 19980713
Generator Code Description: Large Quantity Generator
Handler Name: SAFETY KLEEN SYSTEMS INC

Receive Dt: 19960329
Generator Code Description: Large Quantity Generator
Handler Name: SAFETY KLEEN CORP

Receive Dt: 19940325
Generator Code Description: Large Quantity Generator
Handler Name: SAFETY-KLEEN CORP

Receive Dt: 19920331

Map Key	Number of Records	Direction	Distance (mi/ft)	Elev/Diff (ft)	Site	DB
Generator Code Description:		Small Quantity Generator				
Handler Name:		SAFETY-KLEEN CORP (7-172-01)				
Receive Dt:		19900412				
Generator Code Description:		Large Quantity Generator				
Handler Name:		SAFETY-KLEEN CORP (7-172-01)				
38	6 of 19	E	0.18 / 942.73	1,198.16 / 23	Safety-Kleen Systems, Inc 7979 PALM AVE E Highland CA 92346	SANBERN CUPA
Facility ID:		FA0005864				
Owner Info:		Safety-Kleen Systems, Inc.				
Mailing Care of:						
Mailing Address 1:		7979 Palm Ave Unit E				
Mailing Address 2:						
Mailing City:		Highland				
Mailing State:		CA				
Mailing Zip:		92346				
Detail(s)						
Permit ID:		PT0002613				
Status:		ACTIVE				
Program Element Code:		4244				
Permit Desc:		HAZARDOUS MATERIALS 11-30 CHEMICALS				
To:		10/31/2022				
Permit ID:		PT0038696				
Status:		ACTIVE				
Program Element Code:		4032				
Permit Desc:		APSA 10,001-100,000 GAL FAC CAPACITY				
To:		10/31/2022				
Permit ID:		PT0011519				
Status:		INACTIVE				
Program Element Code:		4104				
Permit Desc:		REGULAR UST ANNUAL INSPECTION (PER TANK)				
To:		10/31/2019				
Permit ID:		PT0002614				
Status:		ACTIVE				
Program Element Code:		4453				
Permit Desc:		SMALL QUANTITY GENERATOR				
To:		10/31/2022				
Permit ID:		PT0011518				
Status:		INACTIVE				
Program Element Code:		4104				
Permit Desc:		REGULAR UST ANNUAL INSPECTION (PER TANK)				
To:		10/31/2019				
Permit ID:		PT0017441				
Status:		INACTIVE				
Program Element Code:		4270				
Permit Desc:		EPCRA FACILITY				
To:		10/31/2013				
38	7 of 19	E	0.18 / 942.73	1,198.16 / 23	SAFETY-KLEEN CORP 7979 PALM AVE HIGHLAND CA 92346	DELISTED TNK

Delisted Storage Tanks

Map Key	Number of Records	Direction	Distance (mi/ft)	Elev/Diff (ft)	Site	DB
Facility ID:	86009594				County: San Bernardino	
Latitude:	34.10812				Original Source: UST	
Longitude:	-117.206983				Record Date: 30-JAN-2017	
Permitting Agency:	SAN BERNARDINO COUNTY					

[38](#) 8 of 19 E 0.18 / 942.73 1,198.16 / 23 SAFETY-KLEEN CORPORATION 7979 PALM AVE HIGHLAND CA 92346 LUST

Global ID: T0607100369 **County:** SAN BERNARDINO
Status: OPEN - SITE ASSESSMENT **Latitude:** 34.1083737
Status Date: 1/10/1994 **Longitude:** -117.2084252
Case Type: LUST CLEANUP SITE
Date Source: LUST Cleanup Sites & Military UST Site from GeoTracker Project Search Results Export; LUST Cleanup Sites & Military UST Site from GeoTracker Cleanup Sites Data Download

LUST Cleanup Sites from GeoTracker Cleanup Sites Data Download - Facilities Detail

RB Case No: 083602626T **Potential COC:** Stoddard solvent / Mineral Sprits / Distillates
Local Case No: CAT000613927 **How Discovered:**
Begin Date: 1/10/1994 **Stop Method:**
Lead Agency: DEPARTMENT OF TOXIC SUBSTANCES **Stop Description:**
CONTROL
Local Agency: SAN BERNARDINO COUNTY **Case Worker:**
CUF Case: NO **File Location:**
Potential Media of Concern: Soil
How Discovered Description:
Calwater Watershed Name: Santa Ana River - Upper Santa Ana River - Bunker Hill (801.52)
DWR GW Subbasin Name: Upper Santa Ana Valley - San Bernardino (8-002.06)
Disadvantaged Community: Disadvantaged Community
Calenviroscreen Score: 96-100% (highest scores)
Site History:

DTSC lead agency for site. Consult DTSC's Envirostor database site status.

LUST Cleanup Sites from GeoTracker Cleanup Sites Data Download - Regulatory Activity

Action Type: ENFORCEMENT
Date : 10/28/2008
Action: Technical Correspondence / Assistance / Other

Action Type: ENFORCEMENT
Date : 7/7/2008
Action: Technical Correspondence / Assistance / Other

Action Type: ENFORCEMENT
Date : 2/19/2008
Action: Technical Correspondence / Assistance / Other

Action Type: Other
Date : 1/10/1994
Action: Leak Reported

LUST Cleanup Sites from GeoTracker Cleanup Sites Data Download - Regulatory Contacts

Contact Type: Regional Board Caseworker **Address:** 3737 Main Street, Suite 500
Contact Name: MIGUEL OVIEDO **Email:** miguel.oviedo@waterboards.ca.gov
City: RIVERSIDE **Phone No:** 9517823238
Organization Name: SANTA ANA RWQCB (REGION 8)

Contact Type: Local Agency Caseworker **Address:** 620 SOUTH E STREET
Contact Name: CATHERINE RICHARDS **Email:** crichards@sbcfire.org
City: SAN BERNARDINO **Phone No:** 9093868419
Organization Name: SAN BERNARDINO COUNTY

Map Key	Number of Records	Direction	Distance (mi/ft)	Elev/Diff (ft)	Site	DB
---------	-------------------	-----------	------------------	----------------	------	----

LUST Cleanup Sites from GeoTracker Cleanup Sites Data Download - Status History

Status: Open - Site Assessment
Status Date: 1/10/1994

Status: Open - Case Begin Date
Status Date: 1/10/1994

LUST Sites from GeoTracker Search - Regulatory Profile

Site Facility Name:	SAFETY-KLEEN CORPORATION	Potential COC:	STODDARD SOLVENT / MINERAL SPIRITS / DISTILLATES
Site Facility Type:	LUST CLEANUP SITE	Facility Type:	
Cleanup Status:	OPEN - SITE ASSESSMENT	Composting Method:	
Project Status:		Address:	7979 PALM AVE
WDR Place Type:		City:	HIGHLAND
WDR File:		Zip:	92346
WDR Order:		County:	SAN BERNARDINO
CUF Priority Assig:		CUF Claim:	
CUF Amount Paid:			
File Location:			
Designated Beneficial Use:	MUN, AGR, IND, PROC, 8 - Note: Also incl part of 801.53, 801.54, 801.57 - Note: Also incl part of 801.53, 801.54, 801.57, 801.58.		
Project Oversight Agencies:			
Report Link:	https://geotracker.waterboards.ca.gov/profile_report?global_id=T0607100369		
Cleanup Status Detail:	OPEN - SITE ASSESSMENT AS OF 1/10/1994		
Cleanup History Link:	https://geotracker.waterboards.ca.gov/profile_report_include?global_id=T0607100369&tabname=regulatoryhistory		
Potential Media of Concern:	SOIL		
User Defined Beneficial Use:			
DWR GW Sub Basin:	Upper Santa Ana Valley - San Bernardino (8-002.06)		
Calwater Watershed Name:	Santa Ana River - Upper Santa Ana River - Bunker Hill (801.52)		
Post Closure Site Management:			
Future Land Use:			
Cleanup Oversight Agencies:	DEPARTMENT OF TOXIC SUBSTANCES CONTROL (LEAD) - CASE #: CAT000613927 DEPARTMENT OF PUBLIC HEALTH SAN BERNARDINO COUNTY CASEWORKER: CATHERINE RICHARDS SANTA ANA RWQCB (REGION 8) - CASE #: 083602626T CASEWORKER: MIGUEL OVIEDO		
Gndwater Monitoring Freque:			
Designated Beneficial Use Desc:	Municipal and Domestic Supply, Agricultural Supply, Industrial Service Supply, Industrial Process Supply, 8 - Note: Also incl part of 801.53, 801.54, 801.57 - Note: Also incl part of 801.53, 801.54, 801.57, 801.58.		
Site History:			

DTSC lead agency for site. Consult DTSC's Envirostor database site status.

LUST Sites from GeoTracker Search - Cleanup Status History

Status: Open - Case Begin Date
Date : 1/10/1994

Status: Open - Site Assessment
Date : 1/10/1994

LUST Sites from GeoTracker Search - Regulatory Activities (as of May 29, 2021)

Action Type: Other Regulatory Actions
Action Date: 10/28/2008
Received Issue Date: 10/28/2008
Action: Technical Correspondence / Assistance / Other
Doc Link:
Title Description Comments:

Map Key	Number of Records	Direction	Distance (mi/ft)	Elev/Diff (ft)	Site	DB
---------	-------------------	-----------	------------------	----------------	------	----

Request for Final Revised RCRA Corrective Measures Study Workplan DTSC on October 28, 2008 reviewed, commented and issued recommendations which concurred with Safety Kleen response. DTSC advised Safety Kleen to submit for approval a final revised CMS Workplan. The revised workplan was to be submitted within 30 days from the receipt of the letter.

Action Type: Other Regulatory Actions
Action Date: 7/7/2008
Received Issue Date: 7/7/2008
Action: Technical Correspondence / Assistance / Other
Doc Link:
Title Description Comments:

Draft Revised RCRA Corrective Measures Study Workplan DTSC on June 3, 2008 met with Safety Kleen and issued a revised comment which superseded the previous comments dated October 18, 2002. DTSC advised Safety Kleen to revise the previous workplan accordingly to reflect the latest comments. The revised workplan was to be submitted within 30 days of the comment.

Action Type: Other Regulatory Actions
Action Date: 2/19/2008
Received Issue Date: 2/19/2008
Action: Technical Correspondence / Assistance / Other
Doc Link:
Title Description Comments:

Draft Revised RCRA Corrective Measures Study Workplan DTSC on October 18, 2002 reviewed and commented on document prepared by SECOR International for Safety Kleen. DTSC requested response from Safety Kleen within 30 days of the comment.

Action Type: Leak Action
Action Date: 1/10/1994
Received Issue Date:
Action: Leak Reported
Doc Link:
Title Description Comments:

38	9 of 19	E	0.18 / 942.73	1,198.16 / 23	SAFETY-KLEEN SYSTEMS INC HIGHLAND SERVICE CENTER 7979 PALM AVE #E HIGHLAND CA 92346	INSP COMP ENF
--------------------	---------	---	---------------	---------------	--	------------------

EPA ID: CAT000613927
Geotracker Address: 7979 PALM AVE #E
Geotracker City: HIGHLAND
Report URL: https://www.envirostor.dtsc.ca.gov/public/eeerp_profile_report?global_id=3000575
County: SAN BERNARDINO
Geotracker Lat: 34.106825
Geotracker Long: -117.208268

Inspection Information

Inspection Type: Financial Records Review - Treatment, Storage and Disposal
Violations: No Violations
Inspection Date: 11/4/2005
Return to Compliance:
Report Sent Date: 11/16/2005

Inspection Type: Financial Records Review - Treatment, Storage and Disposal
Violations: No Violations
Inspection Date: 10/31/2007
Return to Compliance:
Report Sent Date: 11/7/2007

Inspection Type: Compliance Evaluation Inspection - Treatment, Storage and Disposal
Violations: No Violations
Inspection Date: 7/20/1999
Return to Compliance:
Report Sent Date: 8/11/1999

Inspection Type: Compliance Evaluation Inspection - Treatment, Storage and Disposal
Violations: Class 1, Minor

Map Key	Number of Records	Direction	Distance (mi/ft)	Elev/Diff (ft)	Site	DB
Inspection Date:			8/25/2000			
Return to Compliance:			10/5/2000			
Report Sent Date:			9/18/2000			
Inspection Type:			Compliance Evaluation Inspection - Treatment, Storage and Disposal			
Violations:			Minor			
Inspection Date:			11/30/2016			
Return to Compliance:			11/30/2016			
Report Sent Date:			1/27/2017			
Inspection Type:			Compliance Evaluation Inspection - Treatment, Storage and Disposal			
Violations:			No Violations			
Inspection Date:			8/27/2001			
Return to Compliance:						
Report Sent Date:			9/18/2001			
Inspection Type:			Compliance Evaluation Inspection - Treatment, Storage and Disposal			
Violations:			Minor			
Inspection Date:			10/22/2007			
Return to Compliance:			10/23/2007			
Report Sent Date:			12/7/2007			
Inspection Type:			Compliance Evaluation Inspection - Treatment, Storage and Disposal			
Violations:			Minor			
Inspection Date:			9/27/2012			
Return to Compliance:			9/27/2012			
Report Sent Date:			11/20/2012			
Inspection Type:			Compliance Evaluation Inspection - Treatment, Storage and Disposal			
Violations:			Class 2			
Inspection Date:			10/25/2005			
Return to Compliance:			3/16/2006			
Report Sent Date:			11/22/2005			
Inspection Type:			Financial Records Review - Treatment, Storage and Disposal			
Violations:			Minor			
Inspection Date:			9/26/2006			
Return to Compliance:			9/26/2006			
Report Sent Date:			10/6/2006			
Inspection Type:			Compliance Evaluation Inspection - Treatment, Storage and Disposal			
Violations:			No Violations			
Inspection Date:			11/10/2014			
Return to Compliance:						
Report Sent Date:			1/14/2015			
Inspection Type:			Financial Records Review - Treatment, Storage and Disposal			
Violations:			No Violations			
Inspection Date:			1/2/2015			
Return to Compliance:						
Report Sent Date:			1/5/2015			
Inspection Type:			Compliance Evaluation Inspection - Treatment, Storage and Disposal			
Violations:			No Violations			
Inspection Date:			9/19/2006			
Return to Compliance:						
Report Sent Date:			10/13/2006			
Inspection Type:			Financial Records Review - Treatment, Storage and Disposal			
Violations:			Minor			
Inspection Date:			1/13/2009			
Return to Compliance:			2/18/2009			
Report Sent Date:			1/14/2009			
Inspection Type:			Financial Records Review - Treatment, Storage and Disposal			
Violations:			No Violations			
Inspection Date:			12/8/2010			
Return to Compliance:						
Report Sent Date:			12/8/2010			

Inspection Type: Financial Records Review - Treatment, Storage and Disposal
Violations: No Violations
Inspection Date: 12/7/2012
Return to Compliance:
Report Sent Date: 12/7/2012

Inspection Type: Financial Records Review - Treatment, Storage and Disposal
Violations: No Violations
Inspection Date: 11/26/2003
Return to Compliance:
Report Sent Date: 12/11/2003

Inspection Type: Compliance Evaluation Inspection - Treatment, Storage and Disposal
Violations: No Violations
Inspection Date: 1/25/2005
Return to Compliance:
Report Sent Date: 4/5/2005

Inspection Type: Financial Records Review - Treatment, Storage and Disposal
Violations: No Violations
Inspection Date: 12/13/2016
Return to Compliance:
Report Sent Date: 12/13/2016

Inspection Type: Financial Records Review - Treatment, Storage and Disposal
Violations: No Violations
Inspection Date: 6/7/2005
Return to Compliance:
Report Sent Date: 6/20/2005

Inspection Type: Compliance Evaluation Inspection - Treatment, Storage and Disposal
Violations: No Violations
Inspection Date: 12/22/2008
Return to Compliance:
Report Sent Date: 2/18/2009

Inspection Type: Compliance Evaluation Inspection - Treatment, Storage and Disposal
Violations: No Violations
Inspection Date: 11/9/2010
Return to Compliance:
Report Sent Date: 12/6/2010

Inspection Type: Compliance Evaluation Inspection - Treatment, Storage and Disposal
Violations: No Violations
Inspection Date: 11/19/2003
Return to Compliance:
Report Sent Date: 12/31/2003

Enforcement Information (ENVIROSTOR ICE Sites Data Download)

Enforcement Type: Consent Order with Enforcement and Settlement - Federal CA/FO (385)
Enforcement Date: 8/27/2001

Permitting

Site Code:	400247	Assembly District:	40
Program Type:	HAZARDOUS WASTE FACILITY	Senate District:	23
Facility Type:	HIST PERMITTED	Census Tract:	6071007604
Calenviro Screen Percentile Sc:	96-100% (highest scores)		
Site Facility Type:	CLOSED - PERMIT AUTHORITY: RCRA		
Facility History:			

QUARTERLY UPDATE

Quarterly Update Period: January 2021 to March 2021

The Department of Toxic Substances Control (DTSC) received the Closure Certification Report (Report) on December 6, 2019. The closure activities included the inspection and decontamination of the following:

Map Key	Number of Records	Direction	Distance (mi/ft)	Elev/Diff (ft)	Site	DB
---------	-------------------	-----------	------------------	----------------	------	----

- One 11,000-gallon double walled underground storage tank (UST).
 - Two drum washer units (155-gallon capacity each) and the return and fill station.
 - One container storage area with a total waste storage capacity of 4,320 gallons.
 Based on the review of the Report, DTSC confirms that Safety-Kleen Systems Inc. Highland Service Center (Facility) has completed all the closure activities in accordance with the approved Closure Plan and acknowledges that the Facility is now closed.

Permit Activity:

The current Permit was issued on 6/23/07 and expired on 6/23/17. This facility has two permitted units.

Unit 1: Underground Storage Tank and the Return and Fill Unit

Unit 2: Drum/container Storage Area

A Call in letter for next permit renewal application was issued on December 2, 2015. Pre-application meeting occurred on June 30, 2016. Currently the Facility is preparing Part A and B in order to submit the Application in Fall 2016. In May 2017, the application was withdrawn and facility initiated closure of the facility.

FACILITY DESCRIPTION/ HISTORY

The facility is located at 7979 Palm Avenue in Highland, San Bernardino County, California, and is categorized as a small storage facility. Safety-Kleen Systems, Inc. (Safety-Kleen) began operation in 1968 to provide solvent reclamation and supply service for customers primarily engaged in automotive repair, industrial maintenance, and dry cleaning. The facility provides customers with parts cleaner services, which involve small parts degreasing units consisting of a sink affixed to the top of a 16- or 30-gallon drum of cleaner solvent at the customer's location. The facility distributes parts washing cleaners and immersion cleaners (carburetor cleaner) for use in the degreasing units. Safety-Kleen's truck operators replace the drum of spent or used cleaner solvent with a drum of virgin or recycled cleaner solvent at the customer's location, and transports the hazardous wastes back to the facility. The hazardous wastes at the facility are eventually transported to the Safety-Kleen Recycle Center or another permitted facility for recycling, treatment and/or disposal.

The facility stores and transfers hazardous wastes in drums/containers and in underground tank. The facility provides the following services which lead to the off-site generation of hazardous waste that they transport back to the facility.

PERMITTING REGULATORY DESCRIPTION/ HISTORY

Safety-Kleen was issued the first permit in 1993. In the year 1994, Safety-Kleen revised the previously submitted application. The permit was issued by DTSC on September 17, 1994 effective through September 14, 2004.

The first Permit Renewal was issued on June 23, 2007 effective through June 23, 2017.

Since the first permit was issued in 1994, Safety-Kleen, Highland has made no Permit Modifications.

There are currently no corrective action/cleanup activities being conducted by DTSC or the Regional Water Quality Control Board at the facility.

DTSC Investigation Compliance Enforcement Sites

Envirostor ID:	3000575	Site Type:	INSPECTION
Status:	No Action	Latitude:	34.106825
FID Ice Sites Sp:	273	Longitude:	-117.208268
FID T1:	3670		
Local Enviro Screen 3.0 Tract:	6071007604		
Local Env Screen 3.0 Pcttran:	96 - 100%		

Site Details from REST Service

Envirostor ID:	3000575	Latitude:	34.106825
Status:	No Action	Longitude:	-117.208268
Site Type:	INSPECTION		

Site Details (Download)

Envirostor ID:	3000575	Address:	7979 PALM AVE #E
Site Type:	INSPECTION	City:	HIGHLAND
Status:	No Action	Zip:	92346
County:	SAN BERNARDINO		
Project Name:	SAFETY-KLEEN SYSTEMS INC HIGHLAND SERVICE CENTER		

38	10 of 19	E	0.18 / 942.73	1,198.16 / 23	SAFETY-KLEEN SYSTEMS INC HIGHLAND SERVICE CENTER 7979 PALM AVE #E HIGHLAND CA 92346	ENVIROSTOR
--------------------	----------	---	---------------	---------------	--	------------

Estor/EPA ID:	3000575	Assembly District:	
Site Code:		Senate District:	
Nat Priority List:		Permit Renewal Lead:	
APN:		Public Partici Spclst:	
Census Tract:	6071007604	Project Manager:	
Site Type:		County:	SAN BERNARDINO
Address Description:	7979 PALM AVE #E	Latitude:	

Map Key	Number of Records	Direction	Distance (mi/ft)	Elev/Diff (ft)	Site	DB
---------	-------------------	-----------	------------------	----------------	------	----

Office:
 Special Program:
 Funding:
 Cleanup Status:
 Cleanup Oversight Agencies:
 School District:
 Past Use that Caused Contam:
 Potential Media Affected:
 Site History:

Longitude:
 Acres:
 Supervisor:

Potential Contamin of Concern:

Status: NO ACTION
 Program Type: INSPECTION
 CalEnviroScreen Score: 96-100%
 Summary Link: https://www.envirostor.dtsc.ca.gov/public/profile_report?global_id=3000575

Status: CLOSED
 Program Type: HAZ WASTE - RCRA
 CalEnviroScreen Score: 96-100%
 Summary Link: https://www.envirostor.dtsc.ca.gov/public/profile_report?global_id=3000575

38	11 of 19	E	0.18 / 942.73	1,198.16 / 23	SAFETY-KLEEN SYSTEMS INC HIGHLAND SERVICE CENTER 7979 PALM AVE #E HIGHLAND CA 92346	HWP
--------------------	----------	---	---------------	---------------	--	-----

Estor/EPA ID: 3000575
 Site Code:
 Nat Priority List:
 Acres:
 Special Program:
 Funding:
 Assembly District:
 Senate District:
 School District:
 APN:
 Cleanup Status:
 Cleanup Oversight Agencies:
 Site Type:
 Office:
 Past Use that Caused Contam:
 Potential Media Affected:

Permit Renewal Lead:
 Project Manager:
 Supervisor:
 Public Partici Spclst:
 Census Tract: 6071007604
 County: SAN BERNARDINO
 Latitude:
 Longitude:

Envirostor ID: CAT000613927
 Status: CLOSED
 Summary Link: https://www.envirostor.dtsc.ca.gov/public/profile_report?global_id=CAT000613927
 Program Type: HAZ WASTE - RCRA
 CalEnviroScrnscore: 96-100%

Permit Units - Completed Activities

Date: 1/5/1993
 Event Description: NEW OPERATING PERMIT - FINAL PERMIT (EFFECTIVE)
 Unit: MULTIPLE UNITS
 Doc Link:
 Unit Link: https://www.envirostor.dtsc.ca.gov/public/hwmp_showunits?cmd=showpaunits&global_id=CAT000613927&link_key=10750

Date: 11/7/2006
 Event Description: RENEWAL - NO CHANGES - PUBLIC COMMENT (BEGIN)
 Unit: MULTIPLE UNITS
 Doc Link: https://www.envirostor.dtsc.ca.gov/public/hwmp_final_documents?global_id=CAT000613927&link_key=10810&document_category=PUBLIC+COMMENT&event_description=Renewal+%2D+No+Changes+%2D+PUBLIC+COMMENT+%28BEGIN%29&mytype=pa
 Unit Link: https://www.envirostor.dtsc.ca.gov/public/hwmp_showunits?cmd=showpaunits&global_id=CAT000613927&link_key=10810

Map Key	Number of Records	Direction	Distance (mi/ft)	Elev/Diff (ft)	Site	DB
Date:			6/29/2006			
Event Description:			RENEWAL - NO CHANGES - FINAL PART A & PART B RECEIVED			
Unit:			MULTIPLE UNITS			
Doc Link:			https://www.envirostor.dtsc.ca.gov/public/hwmp_final_documents?global_id=CAT000613927&link_key=10810&document_category=FINAL+PART+A+%26+PART+B+RECEIVED&event_description=Renewal+%2D+No+Changes+%2D+FINAL+PART+A+%26+PART+B+RECEIVED&mytype=pa			
Unit Link:			https://www.envirostor.dtsc.ca.gov/public/hwmp_showunits?cmd=showpaunits&global_id=CAT000613927&link_key=10810			
Date:			1/5/2003			
Event Description:			NEW OPERATING PERMIT - FINAL PERMIT (EXPIRES)			
Unit:			MULTIPLE UNITS			
Doc Link:						
Unit Link:			https://www.envirostor.dtsc.ca.gov/public/hwmp_showunits?cmd=showpaunits&global_id=CAT000613927&link_key=10750			
Date:			6/23/2017			
Event Description:			RENEWAL - NO CHANGES - FINAL PERMIT RENEWAL (EXPIRES)			
Unit:			MULTIPLE UNITS			
Doc Link:						
Unit Link:			https://www.envirostor.dtsc.ca.gov/public/hwmp_showunits?cmd=showpaunits&global_id=CAT000613927&link_key=10810			
Date:			6/23/2006			
Event Description:			RENEWAL - NO CHANGES - RESPONSE TO 2ND NOD RECEIVED			
Unit:			MULTIPLE UNITS			
Doc Link:						
Unit Link:			https://www.envirostor.dtsc.ca.gov/public/hwmp_showunits?cmd=showpaunits&global_id=CAT000613927&link_key=10810			
Date:			1/10/2006			
Event Description:			RENEWAL - NO CHANGES - 2ND NOTICE OF DEFICIENCY ISSUED			
Unit:			MULTIPLE UNITS			
Doc Link:			https://www.envirostor.dtsc.ca.gov/public/https://www.hwmpenvirostor.dtsc.ca.gov/public/site_documents/3768109977/SafetyKleen%5FHighland%5FNOD%2Epdf			
Unit Link:			https://www.envirostor.dtsc.ca.gov/public/hwmp_showunits?cmd=showpaunits&global_id=CAT000613927&link_key=10810			
Date:			12/9/2017			
Event Description:			MOD CLASS 1* - PRIOR APPROVAL REQUIRED - PUBLIC NOTICE TO NEWSPAPER BY PERMITTEE			
Unit:			MULTIPLE UNITS			
Doc Link:						
Unit Link:			https://www.envirostor.dtsc.ca.gov/public/hwmp_showunits?cmd=showpaunits&global_id=CAT000613927&link_key=1211			
Date:			9/17/1994			
Event Description:			NEW OPERATING PERMIT - FINAL PERMIT (EFFECTIVE)			
Unit:			MULTIPLE UNITS			
Doc Link:						
Unit Link:			https://www.envirostor.dtsc.ca.gov/public/hwmp_showunits?cmd=showpaunits&global_id=CAT000613927&link_key=145			
Date:			9/14/2004			
Event Description:			NEW OPERATING PERMIT - FINAL PERMIT (EXPIRES)			
Unit:			MULTIPLE UNITS			
Doc Link:						
Unit Link:			https://www.envirostor.dtsc.ca.gov/public/hwmp_showunits?cmd=showpaunits&global_id=CAT000613927&link_key=145			
Date:			4/29/1994			
Event Description:			NEW OPERATING PERMIT - PUBLIC COMMENT (BEGIN)			
Unit:			MULTIPLE UNITS			
Doc Link:						
Unit Link:			https://www.envirostor.dtsc.ca.gov/public/hwmp_showunits?cmd=showpaunits&global_id=CAT000613927&link_key=145			
Date:			12/5/2017			
Event Description:			MOD CLASS 1* - PRIOR APPROVAL REQUIRED - CEQA DETERMINATION			
Unit:			MULTIPLE UNITS			

Map Key	Number of Records	Direction	Distance (mi/ft)	Elev/Diff (ft)	Site	DB
Doc Link:					https://www.envirostor.dtsc.ca.gov/public/https://www.hwmpenvirostor.dtsc.ca.gov/public/site_documents/4594556510/Final%20NOE%2Epdf	
Unit Link:					https://www.envirostor.dtsc.ca.gov/public/hwmp_showunits?cmd=showpaunits&global_id=CAT000613927&link_key=1211	
Date:					12/9/2017	
Event Description:					MOD CLASS 1* - PRIOR APPROVAL REQUIRED - FINAL PERMIT MODIFICATION	
Unit:					MULTIPLE UNITS	
Doc Link:						
Unit Link:					https://www.envirostor.dtsc.ca.gov/public/hwmp_showunits?cmd=showpaunits&global_id=CAT000613927&link_key=1211	
Date:					4/30/1985	
Event Description:					NEW OPERATING PERMIT - APPLICATION PART B RECEIVED	
Unit:					MULTIPLE UNITS	
Doc Link:						
Unit Link:					https://www.envirostor.dtsc.ca.gov/public/hwmp_showunits?cmd=showpaunits&global_id=CAT000613927&link_key=10750	
Date:					9/25/2017	
Event Description:					MOD CLASS 1* - PRIOR APPROVAL REQUIRED - ACKNOWLEDGEMENT OF PERMIT MOD LETTER	
Unit:					MULTIPLE UNITS	
Doc Link:						
Unit Link:					https://www.envirostor.dtsc.ca.gov/public/hwmp_showunits?cmd=showpaunits&global_id=CAT000613927&link_key=1211	
Date:					11/6/2017	
Event Description:					MOD CLASS 1* - PRIOR APPROVAL REQUIRED - PUBLIC NOTICE TO MAILING LIST BY PERMITTEE	
Unit:					MULTIPLE UNITS	
Doc Link:						
Unit Link:					https://www.envirostor.dtsc.ca.gov/public/hwmp_showunits?cmd=showpaunits&global_id=CAT000613927&link_key=1211	
Date:					4/1/1992	
Event Description:					NEW OPERATING PERMIT - FINAL PART A & PART B RECEIVED	
Unit:					MULTIPLE UNITS	
Doc Link:						
Unit Link:					https://www.envirostor.dtsc.ca.gov/public/hwmp_showunits?cmd=showpaunits&global_id=CAT000613927&link_key=10750	
Date:					1/5/1993	
Event Description:					NEW OPERATING PERMIT - FINAL PERMIT	
Unit:					MULTIPLE UNITS	
Doc Link:					https://www.envirostor.dtsc.ca.gov/public/hwmp_final_documents?global_id=CAT000613927&link_key=10750&document_category=FINAL+PERMIT&event_description=New+Operating+Permit+%2D+FINAL+PERMIT+&mytype=pa	
Unit Link:					https://www.envirostor.dtsc.ca.gov/public/hwmp_showunits?cmd=showpaunits&global_id=CAT000613927&link_key=10750	
Date:					6/23/2007	
Event Description:					RENEWAL - NO CHANGES - FINAL PERMIT RENEWAL (EFFECTIVE)	
Unit:					MULTIPLE UNITS	
Doc Link:						
Unit Link:					https://www.envirostor.dtsc.ca.gov/public/hwmp_showunits?cmd=showpaunits&global_id=CAT000613927&link_key=10810	
Date:					12/22/2006	
Event Description:					RENEWAL - NO CHANGES - PUBLIC COMMENT (END)	
Unit:					MULTIPLE UNITS	
Doc Link:						
Unit Link:					https://www.envirostor.dtsc.ca.gov/public/hwmp_showunits?cmd=showpaunits&global_id=CAT000613927&link_key=10810	
Date:					9/17/1994	
Event Description:					NEW OPERATING PERMIT - FINAL PERMIT	
Unit:					MULTIPLE UNITS	
Doc Link:						
Unit Link:					https://www.envirostor.dtsc.ca.gov/public/hwmp_showunits?cmd=showpaunits&global_id=CAT000613927&link_key=145	

Map Key	Number of Records	Direction	Distance (mi/ft)	Elev/Diff (ft)	Site	DB
Date:			9/7/1990			
Event Description:			NEW OPERATING PERMIT - APPLICATION PART A RECEIVED			
Unit:			MULTIPLE UNITS			
Doc Link:						
Unit Link:			https://www.envirostor.dtsc.ca.gov/public/hwmp_showunits?cmd=showpaunits&global_id=CAT000613927&link_key=10750			
Date:			10/5/2016			
Event Description:			RENEWAL - NO CHANGES - APPLICATION PART A RECEIVED			
Unit:			MULTIPLE UNITS			
Doc Link:			https://www.envirostor.dtsc.ca.gov/public/hwmp_final_documents?global_id=CAT000613927&link_key=869&document_category=INITIAL+PART+A+RECEIVED&event_description=Renewal+%2D+No+Changes+%2D+APPLICATION+PART+A+RECEIVED+&mytype=pa			
Unit Link:			https://www.envirostor.dtsc.ca.gov/public/hwmp_showunits?cmd=showpaunits&global_id=CAT000613927&link_key=869			
Date:			11/7/2006			
Event Description:			RENEWAL - NO CHANGES - DRAFT PERMIT RENEWAL			
Unit:			MULTIPLE UNITS			
Doc Link:						
Unit Link:			https://www.envirostor.dtsc.ca.gov/public/hwmp_showunits?cmd=showpaunits&global_id=CAT000613927&link_key=10810			
Date:			5/23/2007			
Event Description:			RENEWAL - NO CHANGES - FINAL PERMIT RENEWAL			
Unit:			MULTIPLE UNITS			
Doc Link:			https://www.envirostor.dtsc.ca.gov/public/hwmp_final_documents?global_id=CAT000613927&link_key=10810&document_category=FINAL+PERMIT&event_description=Renewal+%2D+No+Changes+%2D+FINAL+PERMIT+RENEWAL+&mytype=pa			
Unit Link:			https://www.envirostor.dtsc.ca.gov/public/hwmp_showunits?cmd=showpaunits&global_id=CAT000613927&link_key=10810			
Date:			6/13/1994			
Event Description:			NEW OPERATING PERMIT - PUBLIC COMMENT (END)			
Unit:			MULTIPLE UNITS			
Doc Link:						
Unit Link:			https://www.envirostor.dtsc.ca.gov/public/hwmp_showunits?cmd=showpaunits&global_id=CAT000613927&link_key=145			
Date:			10/5/2016			
Event Description:			RENEWAL - NO CHANGES - APPLICATION PART B RECEIVED			
Unit:			MULTIPLE UNITS			
Doc Link:			https://www.envirostor.dtsc.ca.gov/public/hwmp_final_documents?global_id=CAT000613927&link_key=869&document_category=INITIAL+PART+B+RECEIVED&event_description=Renewal+%2D+No+Changes+%2D+APPLICATION+PART+B+RECEIVED+&mytype=pa			
Unit Link:			https://www.envirostor.dtsc.ca.gov/public/hwmp_showunits?cmd=showpaunits&global_id=CAT000613927&link_key=869			
Date:			5/23/2017			
Event Description:			RENEWAL - NO CHANGES - FINAL PERMIT RENEWAL - WITHDRAWAL REQUEST RECEIVED			
Unit:			MULTIPLE UNITS			
Doc Link:						
Unit Link:			https://www.envirostor.dtsc.ca.gov/public/hwmp_showunits?cmd=showpaunits&global_id=CAT000613927&link_key=869			
Date:			6/11/1991			
Event Description:			NEW OPERATING PERMIT - 1ST NOTICE OF DEFICIENCY ISSUED			
Unit:			MULTIPLE UNITS			
Doc Link:						
Unit Link:			https://www.envirostor.dtsc.ca.gov/public/hwmp_showunits?cmd=showpaunits&global_id=CAT000613927&link_key=10750			
Date:			6/27/2017			
Event Description:			RENEWAL - NO CHANGES - FINAL PERMIT RENEWAL - WITHDRAWAL REQUEST ACKNOWLEDGED			
Unit:			MULTIPLE UNITS			
Doc Link:						
Unit Link:			https://www.envirostor.dtsc.ca.gov/public/hwmp_showunits?cmd=showpaunits&global_id=CAT000613927&link_key=869			

Map Key	Number of Records	Direction	Distance (mi/ft)	Elev/Diff (ft)	Site	DB
<u>Units Undergoing Closure</u>						
Date:			1/20/2016			
Event Description:			CLOSURE ADMINISTRATIVE - ISSUE CLOSURE VERIFICATION			
Unit:			TANKTRT1 (GPRA UNIT)			
Doc Link:						
Date:			8/7/2018			
Event Description:			CLOSURE FINAL - RESPONSE TO 2ND NOD RECEIVED			
Unit:			MULTIPLE UNITS			
Doc Link:			https://www.envirostor.dtsc.ca.gov/public/https://www.hwmpenvirostor.dtsc.ca.gov/public/site_documents/5805112540/Highland%5FClosure%20Plan%20Addendum%5FWorkplan%5F080718%5Ffnl%2Epdf			
Date:			5/23/2017			
Event Description:			CLOSURE FINAL - CLOSURE NOTICE RECEIVED			
Unit:			MULTIPLE UNITS			
Doc Link:			https://www.envirostor.dtsc.ca.gov/public/hwmp_final_documents?global_id=CAT000613927&link_key=1394&document_category=CLOSURE+NOTICE&event_description=Closure+Final+%2D+CLOSURE+NOTICE+RECEIVED+&mytype=pa			
Date:			12/12/2017			
Event Description:			CLOSURE FINAL - PUBLIC COMMENT (END)			
Unit:			MULTIPLE UNITS			
Doc Link:						
Date:			12/6/2019			
Event Description:			CLOSURE FINAL - RECEIVE CLOSURE CERTIFICATION			
Unit:			MULTIPLE UNITS			
Doc Link:						
Date:			2/28/2018			
Event Description:			CLOSURE FINAL - RESPONSE TO 1ST NOD RECEIVED			
Unit:			MULTIPLE UNITS			
Doc Link:			https://www.envirostor.dtsc.ca.gov/public/https://www.hwmpenvirostor.dtsc.ca.gov/public/site_documents/1759946525/2018%2D2%2D28%5FResponse%20to%20Closure%20Plan%20Review%20Comments%2Epdf			
Date:			12/14/2017			
Event Description:			CLOSURE FINAL - 1ST NOTICE OF DEFICIENCY ISSUED			
Unit:			MULTIPLE UNITS			
Doc Link:			https://www.envirostor.dtsc.ca.gov/public/https://www.hwmpenvirostor.dtsc.ca.gov/public/site_documents/4054853141/12%2D14%2D2018%20DTSC%20Letter%20to%20SK%2DHighland%20Regarding%20Review%20of%20Closure%20Plan%2Epdf			
Date:			5/7/2018			
Event Description:			CLOSURE FINAL - 2ND NOTICE OF DEFICIENCY ISSUED			
Unit:			MULTIPLE UNITS			
Doc Link:			https://www.envirostor.dtsc.ca.gov/public/https://www.hwmpenvirostor.dtsc.ca.gov/public/site_documents/4138898551/SAFETY%2DKLEEN%2DSYSTEM%2DINC%2DHIGHLAND%2DCA%2DDtsc%2Dltr%2Dto%2DMr%2DCulnan%2Dof%2D5%2D7%2D18%2DRE%2DDTSC%2DReview%2Dof%2DCLOS%2DPLAN%2DRESPONSE%2Dltr%2Dfm%2DSK%2DI%2Epdf			
Date:			7/12/2017			
Event Description:			CLOSURE FINAL - CLOSURE PLAN RECEIVED			
Unit:			MULTIPLE UNITS			
Doc Link:			https://www.envirostor.dtsc.ca.gov/public/hwmp_final_documents?global_id=CAT000613927&link_key=1394&document_category=PLAN+RECEIVED&event_description=Closure+Final+%2D+CLOSURE+PLAN+RECEIVED+&mytype=pa			
Date:			1/8/2021			
Event Description:			CLOSURE FINAL - ISSUE CLOSURE VERIFICATION			
Unit:			MULTIPLE UNITS			
Doc Link:						
Date:			6/27/2017			
Event Description:			CLOSURE FINAL - CLOSURE PLAN REQUESTED			
Unit:			MULTIPLE UNITS			
Doc Link:			https://www.envirostor.dtsc.ca.gov/public/https://www.hwmpenvirostor.dtsc.ca			

Map Key	Number of Records	Direction	Distance (mi/ft)	Elev/Diff (ft)	Site	DB
---------	-------------------	-----------	------------------	----------------	------	----

gov/public/site_documents/6841809928/2017%2E6%2E27%5FSK%20Highland%20Closure%20Notification%5FDTSC%20Response%20%2D%20Redacted%2Epdf

38	12 of 19	E	0.18 / 942.73	1,198.16 / 23	SAFETY-KLEEN CORP 7-172-01 7979 PALM AVENUE HIGHLAND CA 92346	HHSS
--------------------	----------	---	---------------	---------------	---	------

County:
Tank Details Microfiche: <http://geotracker.waterboards.ca.gov/ustpdfs/pdf/0002a584.pdf>

38	13 of 19	E	0.18 / 942.73	1,198.16 / 23	SAFETY- KLEEN CORP 7-172-01 7979 PALM AVE UNIT E HIGHLAND CA 92346	SEMS ARCHIVE
--------------------	----------	---	---------------	---------------	--	-----------------

Site ID:	0900292	FIPS Code:	06071
EPA ID:	CAT000613927	Cong District:	35
Superfund Alt Agmt:	No	Region:	09
Federal Facility:	No	County:	SAN BERNARDINO
FF Docket:	No		
NPL:	Not on the NPL		
Non NPL Status:	Deferred to RCRA (Subtitle C)		

Action Information

Operable Units:	00	Start Actual:	
Action Code:	PA	Finish Actual:	09/06/1991
Action Name:	PA	Qual:	D
SEQ:	1	Curr Action Lead:	EPA Perf
Operable Units:	00	Start Actual:	
Action Code:	VS	Finish Actual:	01/23/1996
Action Name:	ARCH SITE	Qual:	
SEQ:	1	Curr Action Lead:	EPA Perf In-Hse
Operable Units:	00	Start Actual:	01/01/1991
Action Code:	DS	Finish Actual:	01/01/1991
Action Name:	DISCVRY	Qual:	
SEQ:	1	Curr Action Lead:	EPA Perf

38	14 of 19	E	0.18 / 942.73	1,198.16 / 23	Safety-Kleen Systems, Inc 7979 Palm Ave Unit E Highland CA 92346	UST
--------------------	----------	---	---------------	---------------	--	-----

Facility ID:	FA0005864	Latitude:	34.10677
CERS ID:	10145863	Longitude:	-117.20833
County:	San Bernardino		
Permitting Agency:	San Bernardino County Fire Department		
Note:	Information related to facilities can be searched on Geo Tracker Website: https://geotracker.waterboards.ca.gov/search		
Site Facility Type:	PERMITTED UNDERGROUND STORAGE TANK (UST)		

38	15 of 19	E	0.18 / 942.73	1,198.16 / 23	Safety-Kleen Systems, Inc 7979 PALM AVE UNIT E HIGHLAND CA 92346	CERS TANK
--------------------	----------	---	---------------	---------------	--	-----------

Site ID:	402305	Latitude:	34.106770
Longitude:	-117.208330		

Regulated Programs

EI ID: 10145863

Map Key	Number of Records	Direction	Distance (mi/ft)	Elev/Diff (ft)	Site	DB
----------------	--------------------------	------------------	-------------------------	-----------------------	-------------	-----------

EI Description: Aboveground Petroleum Storage

EI ID: 10145863
EI Description: Hazardous Waste Generator

EI ID: 10145863
EI Description: Chemical Storage Facilities

Violations

Violation Date: 07/23/2013
Violation Program: UST
Citation: HSC 6.7 25292.1(a) - California Health and Safety Code, Chapter 6.7, Section(s) 25292.1(a)
Violation Notes:

Violation Source: CERS
Violation Division: San Bernardino County Fire Department

Returned to compliance on 07/23/2013. THE EXTERNAL ENUNCIATOR CONNECTED TO THE ATGS DID NOT ALARM OR ENABLE THE FLASHING LIGHT WHEN TESTED. THE SERVICE TECHNICIAN REPLACED A FUSE IN THE VEEDER ROOT MONITOR AND REPLACED THE LIGHT BULB AND FLASHER.IT WAS RETESTED AND ALARM AND FLASHING LIGHT ACTIVATED-VIOLATION CORRECTED.

Violation Description:
 Failure to operate the UST system to prevent spills and/or overfills.

Violations

Violation Date: 07/23/2013
Violation Program: UST
Citation: 23 CCR 16 2638 - California Code of Regulations, Title 23, Chapter 16, Section(s) 2638
Violation Notes:

Violation Source: CERS
Violation Division: San Bernardino County Fire Department

Returned to compliance on 07/23/2013. THE MONITORING CERTIFICATION WAS LAST DONE ON 7/19/12. UST SYSTEMS MUST BE CERTIFIED ANNUALLY.PLEASE PEFORM THE NEXT MONITORING CERTIFICATION WITHIN ONE YEAR.-VIOLATION CORRECTED.

Violation Description:
 Failure to test leak detection equipment as required every 12 months (VPH, sensor, LLD, ATG, etc.) and/or submit monitoring system certification to the CUPA within 30 days of completion of the test

Violations

Violation Date: 07/23/2014
Violation Program: UST
Citation: Un-Specified
Violation Notes:

Violation Source: CERS
Violation Division: San Bernardino County Fire Department

Returned to compliance on 07/23/2014. Failure to submit a signed Designated UST Operator Statement (23 CCR 2715(a)) UST DESIGNATED OPERATOR STATEMENT SUBMITTED ON LINE IN CERS IS INCOMPLETE MISSING SIGNATURES. UPDATE UST DESIGNATED OPERATOR STATEMENT ADDRESSING THE DEFICIENCY NOTED AND SUBMIT TO THIS DEPARTMENT ON LINE IN CERS WITHIN 30 DAYS.

Violation Description:
 UST Program - Administration/Documentation - For use of Local Ordinance only

Violations

Violation Date: 07/21/2015
Violation Program: UST
Citation: 23 CCR 16 2665 - California Code of Regulations, Title 23, Chapter 16, Section(s) 2665
Violation Notes:

Violation Source: CERS
Violation Division: San Bernardino County Fire Department

Returned to compliance on 09/21/2015. THE VISUAL ALARM ON THE EXTERNAL OVERFILL ANNUNCIATOR WAS INOPERABLE DUE TO A BURNT OUT LIGHT BULB. THE LIGHT WAS REPLACED BY THE UST TECHNICIAN AND WITNESSED OPERABLE AT TIME OF INSPECTION.

Map Key	Number of Records	Direction	Distance (mi/ft)	Elev/Diff (ft)	Site	DB
---------	-------------------	-----------	------------------	----------------	------	----

Violation Description:

Failure of the overfill prevention system to meet one of the following requirements:

1. Alert the transfer operator when the tank is 90 percent full by restricting the flow into the tank or triggering an audible and visual alarm; or
2. Restrict delivery of flow to the tank at least 30 minutes before the tank overfills, provided the restriction occurs when the tank is filled to no more than 95 percent of capacity; and activate an audible alarm at least five minutes before the tank overfills; or
3. Provide positive shut-off of flow to the tank when the tank is filled to no more than 95 percent of capacity; or
4. Provide positive shut-off of flow to the tank so that none of the fittings located on the top of the tank are exposed to product due to overfilling.

Violations

Violation Date: 07/23/2013
Violation Program: UST
Citation: 23 CCR 16 2665 - California Code of Regulations, Title 23, Chapter 16, Section(s) 2665
Violation Source: CERS
Violation Division: San Bernardino County Fire Department
Violation Notes:

Returned to compliance on 07/23/2013. THE EXTERNAL ENUNCIATOR CONNECTED TO THE ATGS DID NOT ALARM OR ENABLE THE FLASHING LIGHT WHEN TESTED. THE SERVICE TECHNICIAN REPLACED A FUSE IN THE VEEDER ROOT MONITOR AND REPLACED THE LIGHT BULB AND FLASHER. IT WAS RETESTED-ALARM AND FLASHING LIGHT ACTIVATED. VIOLATION CORRECTED.

Violation Description:

Failure of the overfill prevention system to meet one of the following requirements:

1. Alert the transfer operator when the tank is 90 percent full by restricting the flow into the tank or triggering an audible and visual alarm; or
2. Restrict delivery of flow to the tank at least 30 minutes before the tank overfills, provided the restriction occurs when the tank is filled to no more than 95 percent of capacity; and activate an audible alarm at least five minutes before the tank overfills; or
3. Provide positive shut-off of flow to the tank when the tank is filled to no more than 95 percent of capacity; or
4. Provide positive shut-off of flow to the tank so that none of the fittings located on the top of the tank are exposed to product due to overfilling.

Violations

Violation Date: 07/21/2016
Violation Program: UST
Citation: HSC 6.7 Multiple - California Health and Safety Code, Chapter 6.7, Section(s) Multiple
Violation Source: CERS
Violation Division: San Bernardino County Fire Department
Violation Notes:

Returned to compliance on 08/10/2016. Failure to have a written monitoring program with monitoring procedures and response plan (CHSC 25286(a))
OBSERVATIONS:(1) THE WASTE SOLVENT UST PIPING SHOWS AS BEING MONITORED BY "205, 208" SENSORS AND HAVING A MECHANICAL LINE LEAK DETECTOR, VMI LD2000. THE WASTE SOLVENT TANK IS NOT MONITORED BY THESE SENSORS ANYMORE AND IT DOES NOT HAVE A LINE LEAK DETECTOR.(2) THE SOLVENT TANK SHOWS AS HAVING A FILL TUBE SHUT-OFF VALVE, WHEN IT DOESN'T; SHOWS PIPING BEING MONITORED BY "205, 208" SENSORS, WHEN IT ISN'T; SHOWS THE LINE LEAK DETECTOR BEING A VMI LD2000, WHEN IT ISN'T. (3) THE UST MONITORING SITE PLAN IS MISSING THE GENERAL PIPING LAYOUT, THE SENSORS LISTED ARE NO LONGER BEING USED AND NEED TO BE UPDATED. COMPLIANCE REQUIREMENT: (1) THE WASTE OIL TANK PIPING SUMPS ARE MONITORED BY VR323 SENSORS AND IT DOES NOT HAVE A LINE LEAK DETECTOR. (2) THE SOLVENT TANK DOES NOT HAVE A FILL-TUBE SHUT-OFF VALVE. MARK "NO" ON THE INFORMATION PAGE; THE SOLVENT TANK SUMPS ARE BY VR323 [Truncated]

Violation Description:

UST Program - Administration/Documentation - General - Must include violation description, proper statute and regulation citation in the "comment" section.

Violations

Violation Date: 07/21/2016
Violation Program: UST
Citation: HSC 6.75 25299.30-25299.34 - California Health and Safety Code, Chapter 6.75, Section(s) 25299.30-25299.34
Violation Source: CERS
Violation Division: San Bernardino County Fire Department
Violation Notes:

Returned to compliance on 08/09/2016. OBSERVATIONS: THE CERTIFICATE WAS LAST SIGNED ON 11/4/2014. THE COVERAGE PERIOD IS LISTED AS 11/1/2014 TO 11/1/2015. COMPLIANCE REQUIREMENT: UPDATE THE CERTIFICATE AND MAINTAIN IN CERS. COMPLIANCE ACTIVITY -8/12/2016- NAHID TOOSI SENT NOTIFICATION ON 8/9/2016 THAT THE UPDATES HAD BEEN MADE. CONFIRMED ON CERS. EGRIMES.

Violation Description:

Map Key	Number of Records	Direction	Distance (mi/ft)	Elev/Diff (ft)	Site	DB
----------------	--------------------------	------------------	-------------------------	-----------------------	-------------	-----------

Failure to submit and maintain complete and current Certification of Financial Responsibility or other mechanism of financial assurance.

Violations

Violation Date: 09/22/2015
Violation Program: UST
Citation: HSC 6.7 25290.1(h), 25290.2(g), 25291(f), 25292(e) - California Health and Safety Code, Chapter 6.7, Section(s) 25290.1(h), 25290.2(g), 25291(f), 25292(e)
Violation Source: CERS
Violation Division: San Bernardino County Fire Department

Violation Notes:

Returned to compliance on 09/28/2015. MECHANICAL LINE LEAK DETECTOR IN THE CLEAN PRODUCT TANK FAILED WHEN TESTED. IMMEDIATELY REPLACE INOPERABLE LEAK DETECTOR AND SCHEDULE A WITNESSED RETEST WITH THIS DEPARTMENT WITHIN 10 DAYS.

Violation Description:

Failure to install line leak detector.

Violations

Violation Date: 07/21/2015
Violation Program: UST
Citation: Un-Specified
Violation Source: CERS
Violation Division: San Bernardino County Fire Department

Violation Notes:

Returned to compliance on 08/20/2015. Failure to correct past UST violations within 30 days of receiving a UST inspection report (23CCR 2712(f)) VIOLATION #0315 AND #0312 ARE RECALCITRANT VIOLATIONS NOTED ON THE PREVIOUS INSPECTION REPORT DATED 7/23/2014 AND IS NOW A CLASS 2 VIOLATION.

Violation Description:

UST Program - Administration/Documentation - For use of Local Ordinance only

Violations

Violation Date: 07/21/2015
Violation Program: UST
Citation: Un-Specified
Violation Source: CERS
Violation Division: San Bernardino County Fire Department

Violation Notes:

Returned to compliance on 08/20/2015. Failure to submit a signed Designated UST Operator Statement (23 CCR 2715(a)) UST DESIGNATED OPERATOR STATEMENT SUBMITTED ON LINE IN CERS WAS INCOMPLETE MISSING SIGNATURE. PER FACILITY REPRESENTATIVE, BRYAN VAUGHN, THERE IS A SIGNED COPY. OBTAIN SIGNED UST DESIGNATED OPERATOR STATEMENT AND SUBMIT ON LINE IN CERS WITHIN 30 DAYS. THIS IS A RECALCITRANT VIOLATION NOTED ON THE PREVIOUS INSPECTION REPORT DATED 7/23/2014.

Violation Description:

UST Program - Administration/Documentation - For use of Local Ordinance only

Violations

Violation Date: 07/23/2014
Violation Program: UST
Citation: 23 CCR 16 2712(i) - California Code of Regulations, Title 23, Chapter 16, Section(s) 2712(i)
Violation Source: CERS
Violation Division: San Bernardino County Fire Department

Violation Notes:

Returned to compliance on 07/23/2014. UST MONITORING PLAN SUBMITTED ON LINE IN CERS INCOMPLETE MISSING ALL SENSORS CONNECTED TO THE VEEDER ROOT MONITORING SYSTEM. UPDATE AND COMPLETE UST MONITORING PLAN AND SUBMIT ON LINE IN CERS WITHIN 30 DAYS.

Violation Description:

Map Key	Number of Records	Direction	Distance (mi/ft)	Elev/Diff (ft)	Site	DB
---------	-------------------	-----------	------------------	----------------	------	----

Failure to submit, obtain approval, or maintain a complete/accurate response plan.

Violations

Violation Date: 07/21/2015 **Violation Source:** CERS
Violation Program: UST **Violation Division:** San Bernardino County Fire Department
Citation: 23 CCR 16 2712(i) - California Code of Regulations, Title 23, Chapter 16, Section(s) 2712(i)
Violation Notes:

Returned to compliance on 08/20/2015. UST MONITORING PLAN SUBMITTED ON LINE IN CERS INCOMPLETE MISSING ALL SENSORS CONNECTED TO THE VEEDER ROOT MONITORING SYSTEM. UPDATE AND COMPLETE UST MONITORING PLAN AND SUBMIT ON LINE IN CERS WITHIN 30 DAYS. THIS WAS NOTED ON THE PREVIOUS INSPECTION REPORT DATED 7/23/2014 AND IS NOW A RECALCITRANT VIOLATION. THIS IS NOW A CLASS 2 VIOLATION.

Violation Description:

Failure to submit, obtain approval, or maintain a complete/accurate response plan.

Violations

Violation Date: 07/21/2015 **Violation Source:** CERS
Violation Program: UST **Violation Division:** San Bernardino County Fire Department
Citation: HSC 6.7 25299 - California Health and Safety Code, Chapter 6.7, Section(s) 25299
Violation Notes:

Returned to compliance on 11/06/2015. VR208 SENSOR INSIDE THE CLEAN PRODUCT STP SUMP WAS OBSERVED NOT TO BE PLACED AT THE LOWEST POINT OF THE SUMP. POOLED LIQUIDS WAS OBSERVED INSIDE THE STP SUMP AND WHEN SENSOR WAS PLACED INTO THE POOLED LIQUID, SENSOR FUNCTIONED BY POSITIVE SHUT DOWN WITH AUDIBLE/VISUAL ALARMS. SPOKE WITH EMPLOYEES THAT MAINTAIN THE SUMPS, LOUS CONTRERAS AND FERNANDO PRECIADO, WHO BOTH CONFIRM THAT THEY MAINTAIN THE SUMPS BUT UNAWARE OF THE RAISED SENSOR OBSERVED INSIDE THE STP SUMP MENTIONED ABOVE. INVESTIGATE THE CAUSE OF THE SENSOR BEING RAISED FROM THE LOWEST POINT IN THE SUMP, AND SUBMIT INVESTIGATION REPORT ALONG WITH A WORK PLAN ON HOW FACILITY WILL MAINTAIN ALL SENSORS AT THE LOWEST POINT. SUBMIT INVESTIGATION REPORT AND WORKPLAN TO THIS DEPARTMENT WITHIN 30 DAYS.

----- VR 420 ANNULAR SENSOR FOR THE WASTE DOUBLE WALLED WAS [Truncated]

Violation Description:

Failure to comply with one or more of the operating permit conditions.

Violations

Violation Date: 07/21/2015 **Violation Source:** CERS
Violation Program: UST **Violation Division:** San Bernardino County Fire Department
Citation: HSC 6.7 25290.1(h), 25290.2(g), 25291(f), 25292(e) - California Health and Safety Code, Chapter 6.7, Section(s) 25290.1(h), 25290.2(g), 25291(f), 25292(e)
Violation Notes:

Returned to compliance on 09/28/2015. MECHANICAL LINE LEAK DETECTOR IN THE CLEAN PRODUCT TANK FAILED WHEN TESTED. IMMEDIATELY REPLACE INOPERABLE LEAK DETECTOR AND SCHEDULE A WITNESSED RETEST WITH THIS DEPARTMENT WITHIN 10 DAYS.

Violation Description:

Failure to install line leak detector.

Violations

Violation Date: 07/12/2018 **Violation Source:** CERS
Violation Program: UST **Violation Division:** San Bernardino County Fire Department
Citation: HSC 6.75 25299.30-25299.34 - California Health and Safety Code, Chapter 6.75, Section(s) 25299.30-25299.34

Map Key	Number of Records	Direction	Distance (mi/ft)	Elev/Diff (ft)	Site	DB
---------	-------------------	-----------	------------------	----------------	------	----

Violation Notes:

Returned to compliance on 07/14/2018. OBSERVATION: The Certificate of Financial Responsibility (CFR) submitted via CERS is dated 11/30/2016, which is expired. CORRECTIVE ACTION: Submit a new CFR to this agency via CERS within 30 days.

Violation Description:

Failure to submit and maintain complete and current Certification of Financial Responsibility or other mechanism of financial assurance.

Violations

Violation Date: 08/30/2018
Violation Program: HMRRP
Citation: HSC 6.95 25508(a)(1) - California Health and Safety Code, Chapter 6.95, Section(s) 25508(a)(1)
Violation Source: CERS
Violation Division: San Bernardino County Fire Department
Violation Notes:

Returned to compliance on 09/19/2018. Observed (12) 55 gallon drums containing oil contaminated solids and oily water. The most recent hazardous materials inventory submitted on 07/14/2018 disclosed (2) 55 gallon drums containing oil contaminated solids, and (2) 55 gallon drums of oily water. Update the quantity of liquid petroleum products stored on site from 9,500 gallons to ~11,000 gallons. CORRECTIVE ACTION: Submit an accurate and complete hazardous materials inventory into the California Environmental Reporting System (CERS).

Violation Description:

Failure to complete and electronically submit hazardous material inventory information for all reportable hazardous materials on site at or above reportable quantities.

Violations

Violation Date: 07/21/2016
Violation Program: UST
Citation: 23 CCR 6.7 25284, 25286 - California Code of Regulations, Title 23, Chapter 6.7, Section(s) 25284, 25286
Violation Source: CERS
Violation Division: San Bernardino County Fire Department
Violation Notes:

Returned to compliance on 08/09/2016. OBSERVATIONS: THE BOE# 4402781, LISTED ON THE PERMIT, WAS NOT VALID WHEN CHECKED. COMPLIANCE REQUIREMENT: ENSURE THE CORRECT NUMBER HAS BEEN ENTERED, THEN CHECK IF IT IS VALID WITH THE BOARD OF EQUALIZATION. COMPLIANCE ACTIVITY -8/12/2016- NOTIFICATION SENT VIA EMAIL, ON 8/9/2016, FROM NAHID TOOSI, STATING THE BOE# CORRECTION. CONFIRMED ON CERS. EGRIMES.

Violation Description:

Failure to submit a complete and accurate application for a permit to operate a UST, or for renewal of the permit.

Violations

Violation Date: 07/12/2018
Violation Program: UST
Citation: HSC 6.7 25284, 25286 - California Health and Safety Code, Chapter 6.7, Section(s) 25284, 25286
Violation Source: CERS
Violation Division: San Bernardino County Fire Department
Violation Notes:

Returned to compliance on 07/14/2018. OBSERVATION: The tank installation dates in CERS are not accurate. CORRECTIVE ACTION: Update tank installation dates to 12/04/1991 in CERS and re-submit UST documents within 30 days.

Violation Description:

Failure to submit a complete and accurate application for a permit to operate a UST, or for renewal of the permit.

Violations

Violation Date: 07/23/2014
Violation Program: UST
Citation: HSC 6.75 25299.30-25299.34 - California Health and Safety Code, Chapter 6.75, Section(s) 25299.30-25299.34
Violation Source: CERS
Violation Division: San Bernardino County Fire Department
Violation Notes:

Map Key	Number of Records	Direction	Distance (mi/ft)	Elev/Diff (ft)	Site	DB
----------------	--------------------------	------------------	-------------------------	-----------------------	-------------	-----------

Returned to compliance on 07/23/2014. EVIDENCE OF FINANCIAL RESPONSIBILITY FOR UST SYSTEM UNDER GREENWICH INSURANCE EXPIRED 9/1/13. UPDATE UST EVIDENCE OF FINANCIAL RESPONSIBILITY AND SUBMIT TO THIS DEPARTMENT ON LINE IN CERS WITHIN 30 DAYS.

Violation Description:

Failure to submit and maintain complete and current Certification of Financial Responsibility or other mechanism of financial assurance.

Violations

Violation Date: 09/22/2015
Violation Program: UST
Citation: HSC 6.7 25299 - California Health and Safety Code, Chapter 6.7, Section(s) 25299
Violation Notes:

Violation Source: CERS
Violation Division: San Bernardino County Fire Department

Returned to compliance on 11/06/2015. VR208 SENSOR INSIDE THE CLEAN PRODUCT STP SUMP WAS OBSERVED NOT TO BE PLACED AT THE LOWEST POINT OF THE SUMP DURING THE PREVIOUS INSPECTION COMPLETED ON 7/21/2-015. POOLED LIQUIDS WAS OBSERVED INSIDE THE STP SUMP AND WHEN SENSOR WAS PLACED INTO THE POOLED LIQUID, SENSOR FUNCTIONED BY POSITIVE SHUT DOWN WITH AUDIBLE/VISUAL ALARMS. INVESTIGATE THE CAUSE OF THE SENSOR BEING RAISED FROM THE LOWEST POINT IN THE SUMP, AND SUBMIT INVESTIGATION REPORT ALONG WITH A WORK PLAN ON HOW FACILITY WILL MAINTAIN ALL SENSORS AT THE LOWEST POINT. SUBMIT INVESTIGATION REPORT AND WORKPLAN TO THIS DEPARTMENT WITHIN 30 DAYS. WILL BE ADDRESSED IN AEO PROCESS. 11/6/2015 ASAGUAN

Violation Description:

Failure to comply with one or more of the operating permit conditions.

Violations

Violation Date: 07/23/2014
Violation Program: UST
Citation: HSC 6.7 25299 - California Health and Safety Code, Chapter 6.7, Section(s) 25299
Violation Notes:

Violation Source: CERS
Violation Division: San Bernardino County Fire Department

Returned to compliance on 07/23/2014. VR208 SENSOR INSIDE CLEAN MPC FILL AND STP SUMP SENSORS WHICH INITIALLY FAILED. VR208 SENSOR INSIDE THE CLEAN MPC STP SUMP WAS REPAIRED AND VR208 SENSOR INSIDE CLEAN MPC FILL WAS REPLACED "LIKE FOR LIKE". BOTH SENSORS PASSED WHEN RETESTED.

Violation Description:

Failure to comply with one or more of the operating permit conditions.

Violations

Violation Date: 07/23/2013
Violation Program: UST
Citation: 23 CCR 16 2666 - California Code of Regulations, Title 23, Chapter 16, Section(s) 2666
Violation Notes:

Violation Source: CERS
Violation Division: San Bernardino County Fire Department

Returned to compliance on 07/23/2013. THE EXTERNAL ENUNCIATOR CONNECTED TO THE ATGS DID NOT ENABLE THE ALARM OR FLASHING LIGHT WHEN TESTED. THE SERVICE TECHNICIAN REPLACED A FUSE IN THE VEEDER ROOT MONITOR AND REPLACED THE LIGHT BULB AND FLASHER.IT WAS RETESTED-ALARM AND FLASHING LIGHT ACTIVATED-VIOLATION CORRECTED.

Violation Description:

Failure of the leak detection equipment to have an audible and visual alarm as required.

Enforcements

Enf Action Date: 07/21/2015
Enf Action Type: Notice of Violation (Unified Program)

Enf Action Program: UST
Enf Action Source: CERS

Map Key	Number of Records	Direction	Distance (mi/ft)	Elev/Diff (ft)	Site	DB
---------	-------------------	-----------	------------------	----------------	------	----

Enf Action Division: San Bernardino County Fire Department
Enf Action Description: Notice of Violation Issued by the Inspector at the Time of Inspection
Enf Action Notes:

Enf Action Date: 07/21/2016 **Enf Action Program:** UST
Enf Action Type: Notice of Violation (Unified Program) **Enf Action Source:** CERS
Enf Action Division: San Bernardino County Fire Department
Enf Action Description: Notice of Violation Issued by the Inspector at the Time of Inspection
Enf Action Notes:

Enf Action Date: 07/23/2014 **Enf Action Program:** UST
Enf Action Type: Notice of Violation (Unified Program) **Enf Action Source:** CERS
Enf Action Division: San Bernardino County Fire Department
Enf Action Description: Notice of Violation Issued by the Inspector at the Time of Inspection
Enf Action Notes:

Enf Action Date: 09/22/2015 **Enf Action Program:** UST
Enf Action Type: Notice of Violation (Unified Program) **Enf Action Source:** CERS
Enf Action Division: San Bernardino County Fire Department
Enf Action Description: Notice of Violation Issued by the Inspector at the Time of Inspection
Enf Action Notes:

Enf Action Date: 08/24/2015 **Enf Action Program:** UST
Enf Action Type: AEO - Unified Program **Enf Action Source:** CERS
Enf Action Division: San Bernardino County Fire Department
Enf Action Description: Administrative Enforcement Order Based on the Unified Program Statute
Enf Action Notes:

Fines/Penalties Assessed: \$15,832.00. SEPs Value: \$12,712.00. Failure to properly monitor the UST Failure to install a line lead detector Tampering with the leak detection system.

Enf Action Date: 07/23/2013 **Enf Action Program:** UST
Enf Action Type: Notice of Violation (Unified Program) **Enf Action Source:** CERS
Enf Action Division: San Bernardino County Fire Department
Enf Action Description: Notice of Violation Issued by the Inspector at the Time of Inspection
Enf Action Notes:

Evaluations

Eval Date: 07/23/2014
Violations Found: Yes
Eval General Type: Compliance Evaluation Inspection
Eval Type: Routine done by local agency
Eval Division: San Bernardino County Fire Department
Eval Program: UST
Eval Source: CERS
Eval Notes:

ANNUAL INSPECTION WITH UST MONITORING SYSTEM CERTIFICATION FOLLOWING COLD START UNDER PLAN CHECK SR0044224; Note: data in [EVAL Notes] field for some records is truncated from the source.

Eval Date: 07/21/2015
Violations Found: No
Eval General Type: Other/Unknown
Eval Type: Other, not routine, done by local agency
Eval Division: San Bernardino County Fire Department
Eval Program: UST
Eval Source: CERS
Eval Notes:

SECONDARY CONTAINMENT TEST FOLLOWING UST MONITORING SYSTEM CERTIFICATION. SEE C16 REPORT FOR NARRATIVE AND REPORT INFORMATION.; Note: data in [EVAL Notes] field for some records is truncated from the source.

Map Key	Number of Records	Direction	Distance (mi/ft)	Elev/Diff (ft)	Site	DB
----------------	--------------------------	------------------	-------------------------	-----------------------	-------------	-----------

Eval Date: 08/30/2018
Violations Found: No
Eval General Type: Compliance Evaluation Inspection
Eval Type: Routine done by local agency
Eval Division: San Bernardino County Fire Department
Eval Program: APSA
Eval Source: CERS
Eval Notes:

Eval Date: 05/19/2015
Violations Found: No
Eval General Type: Compliance Evaluation Inspection
Eval Type: Routine done by local agency
Eval Division: San Bernardino County Fire Department
Eval Program: HMRRP
Eval Source: CERS
Eval Notes:

SAFETY KLEEN INSPECTION; Note: data in [EVAL Notes] field for some records is truncated from the source.

Eval Date: 09/22/2015
Violations Found: Yes
Eval General Type: Other/Unknown
Eval Type: Other, not routine, done by local agency
Eval Division: San Bernardino County Fire Department
Eval Program: UST
Eval Source: CERS
Eval Notes:

RE-INSPECTION TO FOLLOW UP ON COMPLIANCE NOTED ON THE PREVIOUS INSPECTION REPORT DATED 7/21/2015; Note: data in [EVAL Notes] field for some records is truncated from the source.

Eval Date: 07/21/2016
Violations Found: Yes
Eval General Type: Compliance Evaluation Inspection
Eval Type: Routine done by local agency
Eval Division: San Bernardino County Fire Department
Eval Program: UST
Eval Source: CERS
Eval Notes:

Safety-Kleen Annual UST and Monitoring System Cert; Note: data in [EVAL Notes] field for some records is truncated from the source.

Eval Date: 07/23/2013
Violations Found: Yes
Eval General Type: Compliance Evaluation Inspection
Eval Type: Routine done by local agency
Eval Division: San Bernardino County Fire Department
Eval Program: UST
Eval Source: CERS
Eval Notes:

SAFETY KLEEN 7979 PALMS AVE HIGHLAND; Note: data in [EVAL Notes] field for some records is truncated from the source.

Eval Date: 08/09/2021
Violations Found: No
Eval General Type: Compliance Evaluation Inspection
Eval Type: Routine done by local agency
Eval Division: San Bernardino County Fire Department
Eval Program: HMRRP
Eval Source: CERS
Eval Notes:

Eval Date: 07/21/2015
Violations Found: Yes
Eval General Type: Compliance Evaluation Inspection
Eval Type: Routine done by local agency
Eval Division: San Bernardino County Fire Department
Eval Program: UST
Eval Source: CERS
Eval Notes:

UST ANNUAL INSPECTION WITH MONITORING SYSTEM CERTIFICATION; Note: data in [EVAL Notes] field for some records is truncated from the source.

Eval Date: 08/09/2021
Violations Found: No
Eval General Type: Compliance Evaluation Inspection
Eval Type: Routine done by local agency
Eval Division: San Bernardino County Fire Department
Eval Program: APSA
Eval Source: CERS
Eval Notes:

Eval Date: 07/17/2017
Violations Found: No
Eval General Type: Compliance Evaluation Inspection
Eval Type: Routine done by local agency
Eval Division: San Bernardino County Fire Department
Eval Program: UST
Eval Source: CERS
Eval Notes:

UST ANNUAL INSPECTION WITH MONITORING SYSTEM CERTIFICATION.; Note: data in [EVAL Notes] field for some records is truncated from the source.

Eval Date: 07/12/2018
Violations Found: Yes
Eval General Type: Compliance Evaluation Inspection
Eval Type: Routine done by local agency
Eval Division: San Bernardino County Fire Department
Eval Program: UST
Eval Source: CERS
Eval Notes:

Eval Date: 08/30/2018
Violations Found: No
Eval General Type: Compliance Evaluation Inspection
Eval Type: Routine done by local agency
Eval Division: San Bernardino County Fire Department
Eval Program: HW
Eval Source: CERS
Eval Notes:

Eval Date: 08/09/2021
Violations Found: No
Eval General Type: Compliance Evaluation Inspection
Eval Type: Routine done by local agency
Eval Division: San Bernardino County Fire Department
Eval Program: HW
Eval Source: CERS
Eval Notes:

Eval Date: 09/28/2015
Violations Found: No
Eval General Type: Other/Unknown

Map Key	Number of Records	Direction	Distance (mi/ft)	Elev/Diff (ft)	Site	DB
----------------	--------------------------	------------------	-------------------------	-----------------------	-------------	-----------

Eval Type: Other, not routine, done by local agency
Eval Division: San Bernardino County Fire Department
Eval Program: UST
Eval Source: CERS
Eval Notes:

REINSPECTION; Note: data in [EVAL Notes] field for some records is truncated from the source.

Eval Date: 05/19/2015
Violations Found: No
Eval General Type: Compliance Evaluation Inspection
Eval Type: Routine done by local agency
Eval Division: San Bernardino County Fire Department
Eval Program: HW
Eval Source: CERS
Eval Notes:

SAFETY KLEEN INSPECTION; Note: data in [EVAL Notes] field for some records is truncated from the source.

Eval Date: 08/30/2018
Violations Found: Yes
Eval General Type: Compliance Evaluation Inspection
Eval Type: Routine done by local agency
Eval Division: San Bernardino County Fire Department
Eval Program: HMRRP
Eval Source: CERS
Eval Notes:

Eval Date: 07/23/2013
Violations Found: No
Eval General Type: Compliance Evaluation Inspection
Eval Type: Routine done by local agency
Eval Division: San Bernardino County Fire Department
Eval Program: HMRRP
Eval Source: CERS
Eval Notes:

Affiliations

Affil Type Desc: Legal Owner
Entity Name: Safety-Kleen Systems, Inc.
Entity Title:
Address: 42 Longwater Drive
City: Norwell
State: MA
Country: United States
Zip Code: 02061
Phone: (781) 792-5000

Affil Type Desc: Document Preparer
Entity Name: Sam Barket
Entity Title:
Address:
City:
State:
Country:
Zip Code:
Phone:

Affil Type Desc: Operator
Entity Name: Safety-Kleen Systems, Inc.
Entity Title:
Address:
City:
State:

Map Key	Number of Records	Direction	Distance (mi/ft)	Elev/Diff (ft)	Site	DB
---------	-------------------	-----------	------------------	----------------	------	----

Country:
 Zip Code:
 Phone: (909) 742-7423

Affil Type Desc: CUPA District
 Entity Name: San Bernardino County Fire
 Entity Title:
 Address: 620 South E Street
 City: San Bernardino
 State: CA
 Country:
 Zip Code: 92415-0153
 Phone: (909) 386-8401

Affil Type Desc: Parent Corporation
 Entity Name: Safety-Kleen Systems, Inc
 Entity Title:
 Address:
 City:
 State:
 Country:
 Zip Code:
 Phone:

Affil Type Desc: Facility Mailing Address
 Entity Name: Mailing Address
 Entity Title:
 Address: 7979 Palm Ave Unit E
 City: Highland
 State: CA
 Country:
 Zip Code: 92346
 Phone:

Affil Type Desc: Environmental Contact
 Entity Name: Nahid Toossi
 Entity Title:
 Address: 2120 South Yale Street
 City: Santa Ana
 State: CA
 Country:
 Zip Code: 92704
 Phone:

Affil Type Desc: Identification Signer
 Entity Name: Sam Barket
 Entity Title: Sr. Environmental Compliance Manager
 Address:
 City:
 State:
 Country:
 Zip Code:
 Phone:

38	16 of 19	E	0.18 / 942.73	1,198.16 / 23	SAFETY-KLEEN CORP. 7-172-01 7979 PALM AVENUE HIGHLAND CA	HIST TANK
--------------------	----------	---	---------------	---------------	--	-----------

Owner Name:	SAFETY-KLEEN CORP.	No of Containers:	3
Owner Street:	655 BIG TIMBER ROAD	County:	SAN BERNARDINO
Owner City:	ELGIN	Facility State:	CA
Owner State:	IL	Facility Zip:	92346
Owner Zip:	60120		

38	17 of 19	E	0.18 / 942.73	1,198.16 / 23	SAFETY-KLEEN CORP 7979 PALM AVE	UST SWEEPS
--------------------	----------	---	---------------	---------------	------------------------------------	------------

Map Key	Number of Records	Direction	Distance (mi/ft)	Elev/Diff (ft)	Site	DB
---------	-------------------	-----------	------------------	----------------	------	----

HIGHLAND CA

C C:	136-000-6282	D Filename:	NSITE1
BOE:	44-009069	Page No:	132
Comp:	6282	County:	SAN BERNARDINO
Status:	INACTIVE	State :	CA
No of Tanks:	3	Zip:	92346
Jurisdict:	SAN BERNARDINO COUNTY	Latitude:	34.107759
Agency:	ENVIRONMENTAL HEALTH - U.S.T.	Longitude:	-117.208925
Phone:		Georesult:	S5HPNTSCZA

Tank Details

Tank ID:	000002	S Contain:	NONE
O Tank ID:		Stg:	
SWRCB No:	36-000-006282-000002	Storage :	WASTE
Removed:	07-01-91	Storag Type:	WASTE
Installed:	01-01-77	P Contain:	BARE STEEL
A Date:		Content:	
Capac:	1000	ONA:	
Tank Use:	UNKNOWN	D File Name:	NTANK1

Tank Details

Tank ID:	000003	S Contain:	NONE
O Tank ID:		Stg:	
SWRCB No:	36-000-006282-000003	Storage :	PRODUCT
Removed:	07-01-91	Storag Type:	PRODUCT
Installed:	01-01-77	P Contain:	BARE STEEL
A Date:		Content:	NOT STATED
Capac:	10000	ONA:	
Tank Use:	CHEMICAL	D File Name:	NTANK1

Tank Details

Tank ID:	000001	S Contain:	NONE
O Tank ID:		Stg:	
SWRCB No:	36-000-006282-000001	Storage :	WASTE
Removed:	07-01-91	Storag Type:	WASTE
Installed:	01-01-77	P Contain:	BARE STEEL
A Date:		Content:	
Capac:	10000	ONA:	
Tank Use:	UNKNOWN	D File Name:	NTANK1

38	18 of 19	E	0.18 / 942.73	1,198.16 / 23	SAFETY-KLEEN CORP 7979 PALM AVE HIGHLAND CA	UST SWEEPS
--------------------	----------	---	---------------	---------------	---	------------

C C:	A36-000-6282	D Filename:	SITE10A
BOE:	44-009069	Page No:	106
Comp:	6282	County:	SAN BERNARDINO
Status:	ACTIVE	State :	CA
No of Tanks:		Zip:	92346
Jurisdict:	SAN BERNARDINO COUNTY	Latitude:	34.107759
Agency:	ENVIRONMENTAL HEALTH - U.S.T.	Longitude:	-117.208925
Phone:		Georesult:	S5HPNTSCZA

38	19 of 19	E	0.18 / 942.73	1,198.16 / 23	SAFETY KLEEN SYSTEMS, INC. 7979 PALM AVE STE E HIGHLAND CA 92346	C&D DEBRIS RECY
--------------------	----------	---	---------------	---------------	--	--------------------

County: SAN BERNARDINO

Map Key	Number of Records	Direction	Distance (mi/ft)	Elev/Diff (ft)	Site	DB
---------	-------------------	-----------	------------------	----------------	------	----

Activity Type: USED OIL REMANUFACTURING
 Phone No: (800) 669-5740

39	1 of 1	SW	0.18 / 943.05	1,165.74 / -10	Norton Air Force Base - Norton A F B Bldg 228 W STREET SAN BERNARDINO CA 92409	LUST
--------------------	--------	----	---------------	----------------	--	------

Global ID: T0607100350 County: San Bernardino
 Status: Completed - Case Closed Latitude: 34.1040840664264
 Status Date: 7/27/1995 Longitude: -117.217901249683
 Case Type: Military UST Site
 Date Source: LUST Cleanup Sites & Military UST Site from GeoTracker Cleanup Sites Data Download

LUST Cleanup Sites from GeoTracker Cleanup Sites Data Download - Regulatory Activity

Action Type: ENFORCEMENT
 Date : 5/7/2013
 Action: Technical Correspondence / Assistance / Other

Action Type: ENFORCEMENT
 Date : 6/25/2000
 Action: Technical Correspondence / Assistance / Other

Action Type: ENFORCEMENT
 Date : 5/8/2000
 Action: Technical Correspondence / Assistance / Other

Action Type: Other
 Date : 3/15/1993
 Action: Leak Stopped

Action Type: Other
 Date : 3/15/1993
 Action: Leak Discovery

Action Type: Other
 Date : 3/15/1993
 Action: Leak Reported

LUST Cleanup Sites from GeoTracker Cleanup Sites Data Download - Regulatory Contacts

Contact Type: Local Agency Caseworker Address: 620 SOUTH E STREET
 Contact Name: CATHERINE RICHARDS Email: crichards@sbcfire.org
 City: SAN BERNARDINO Phone No: 9093868419
 Organization Name: SAN BERNARDINO COUNTY

Contact Type: Regional Board Caseworker Address: 3737 MAIN STREET, SUITE 500
 Contact Name: PATRICIA HANNON Email: patricia.hannon@waterboards.ca.gov
 City: RIVERSIDE Phone No:
 Organization Name: SANTA ANA RWQCB (REGION 8)

LUST Cleanup Sites from GeoTracker Cleanup Sites Data Download - Status History

Status: Completed - Case Closed
 Status Date: 7/27/1995

Status: Open - Case Begin Date
 Status Date: 6/29/1989

LUST Sites from GeoTracker Search - Regulatory Profile

Site Facility Name: NORTON AIR FORCE BASE - NORTON A F Potential COC: DIESEL

Map Key	Number of Records	Direction	Distance (mi/ft)	Elev/Diff (ft)	Site	DB
---------	-------------------	-----------	------------------	----------------	------	----

Site Facility Type: B BLDG 228
Cleanup Status: MILITARY UST SITE
Project Status: COMPLETED - CASE CLOSED
WDR Place Type:
WDR File:
WDR Order:
CUF Priority Assig:
CUF Amount Paid:
File Location:
Designated Beneficial Use: MUN, AGR, IND, PROC, 8 - Note: Also incl part of 801.53, 801.54, 801.57 - Note: Also incl part of 801.53, 801.54, 801.57, 801.58.
Project Oversight Agencies:
Report Link: https://geotracker.waterboards.ca.gov/profile_report?global_id=T0607100350
Cleanup Status Detail: COMPLETED - CASE CLOSED AS OF 7/27/1995
Cleanup History Link: https://geotracker.waterboards.ca.gov/profile_report_include?global_id=T0607100350&tabname=regulatoryhistory
Potential Media of Concern: SOIL
User Defined Beneficial Use:
DWR GW Sub Basin: Upper Santa Ana Valley - San Bernardino (8-002.06)
Calwater Watershed Name: Santa Ana River - Upper Santa Ana River - Bunker Hill (801.52)
Post Closure Site Management:
Future Land Use:
Cleanup Oversight Agencies: SANTA ANA RWQCB (REGION 8) (LEAD) - CASE #: 083602582T
CASEWORKER: PATRICIA HANNON
DEPARTMENT OF TOXIC SUBSTANCES CONTROL - CASE #: 0
US ENVIRONMENTAL PROTECTION AGENCY - CASE #: 0
Gndwater Monitoring Freque:
Designated Beneficial Use Desc: Municipal and Domestic Supply, Agricultural Supply, Industrial Service Supply, Industrial Process Supply, 8 - Note: Also incl part of 801.53, 801.54, 801.57 - Note: Also incl part of 801.53, 801.54, 801.57, 801.58.
Site History:
No site history available

LUST Sites from GeoTracker Search - Cleanup Status History

Status: Completed - Case Closed
Date : 7/27/1995

Status: Open - Case Begin Date
Date : 6/29/1989

LUST Sites from GeoTracker Search - Regulatory Activities (as of May 29, 2021)

Action Type: Other Regulatory Actions
Action Date: 5/7/2013
Received Issue Date: 5/7/2013
Action: Technical Correspondence / Assistance / Other
Doc Link: https://geotracker.waterboards.ca.gov/view_documents?global_id=T0607100350&enforcement_id=6158624&temptable=ENFORCEMENT

Title Description Comments:

Change in RPM

Action Type: Other Regulatory Actions
Action Date: 6/25/2000
Received Issue Date: 6/25/2000
Action: Technical Correspondence / Assistance / Other
Doc Link: https://geotracker.waterboards.ca.gov/view_documents?global_id=T0607100350&enforcement_id=6209798&temptable=ENFORCEMENT

Title Description Comments:

NEW REG REQ FOR ES OF LAB DATA TO THE STATE GEOTRACKER INTERNET DATABASE

Action Type: Other Regulatory Actions
Action Date: 5/8/2000

Map Key	Number of Records	Direction	Distance (mi/ft)	Elev/Diff (ft)	Site	DB
---------	-------------------	-----------	------------------	----------------	------	----

Received Issue Date: 5/8/2000
Action: Technical Correspondence / Assistance / Other
Doc Link: https://geotracker.waterboards.ca.gov/view_documents?global_id=T0607100350&enforcement_id=6209291&temptable=ENFORCEMENT

Title Description Comments:

REVIEW OF REVISED DRAFT FINAL BASEWIDE FEASIBILITY STUDY

Action Type: Leak Action
Action Date: 3/15/1993
Received Issue Date:
Action: Leak Discovery
Doc Link:
Title Description Comments:

Action Type: Leak Action
Action Date: 3/15/1993
Received Issue Date:
Action: Leak Stopped
Doc Link:
Title Description Comments:

Action Type: Leak Action
Action Date: 3/15/1993
Received Issue Date:
Action: Leak Reported
Doc Link:
Title Description Comments:

Action Type: Response Requested - Other
Action Date:
Received Issue Date: 3/1/2014
Action: Other Report / Document
Doc Link: https://geotracker.waterboards.ca.gov/view_documents_all?global_id=T0607100350&doc_id=6094199
Title Description Comments:

Annual LUCs Inspection Reports from Inland Valley Development Agency San Bernardino International Airport

LUST Sites from GeoTracker Search - Documents (as of May 29, 2021)

Document Type: Site Documents **Size :**
Document Date: 3/1/2014 **Submitted By:** PATRICIA HANNON (REGULATOR)
Type: OTHER REPORT / DOCUMENT **Submitted:**
Title: ANNUAL LUCS INSPECTION REPORTS FROM INLAND VALLEY DEVELOPMENT AGENCY SAN BERNARDINO INTERNATIONAL AIRPORT
Title Link: https://geotracker.waterboards.ca.gov/view_documents?global_id=T0607100350&document_id=6094199

Document Type: Site Documents **Size :**
Document Date: 5/7/2013 **Submitted By:** PATRICIA HANNON (REGULATOR)
Type: TECHNICAL CORRESPONDENCE / ASSISTANCE / OTHER **Submitted:**
Title: CHANGE IN RPM
Title Link: https://geotracker.waterboards.ca.gov/view_documents?global_id=T0607100350&enforcement_id=6158624

Document Type: Site Documents **Size :**
Document Date: 6/25/2000 **Submitted By:** VICTOR STURDIVANT (REGULATOR)
Type: TECHNICAL CORRESPONDENCE / ASSISTANCE / OTHER **Submitted:**
Title: NEW REG REQ FOR ES OF LAB DATA TO THE STATE GEOTRACKER INTERNET DATABASE
Title Link: https://geotracker.waterboards.ca.gov/view_documents?global_id=T0607100350&enforcement_id=6209798

Document Type: Site Documents **Size :**
Document Date: 5/8/2000 **Submitted By:** VICTOR STURDIVANT (REGULATOR)
Type: TECHNICAL CORRESPONDENCE / **Submitted:**

Map Key	Number of Records	Direction	Distance (mi/ft)	Elev/Diff (ft)	Site	DB
---------	-------------------	-----------	------------------	----------------	------	----

ASSISTANCE / OTHER

Title: REVIEW OF REVISED DRAFT FINAL BASEWIDE FEASIBILITY STUDY
Title Link: https://geotracker.waterboards.ca.gov/view_documents?global_id=T0607100350&enforcement_id=6209291

40	1 of 2	NW	0.20 / 1,049.48	1,170.63 / -5	CONNIE ROBLES 7858 CENTRAL AVENUE HIGHLAND CA 92346-4102	RCRA TSD
--------------------	--------	----	--------------------	------------------	--	----------

EPA Handler ID: CAC003013162
Gen Status Universe: No Report
Contact Name: CONNIE ROBLES
Contact Address: 7858 CENTRAL AVENUE , , HIGHLAND , CA, 92346-4102 ,
Contact Phone No and Ext: 909-864-4589
Contact Email: TAMMYHURLEY@ALLIANCE-ENVIRO.COM
Contact Country:
Land Type:
County Name: SAN BERNARDINO
EPA Region: 09
Receive Date: 20190502
Location Latitude: 34.111176
Location Longitude: -117.217538

Violation/Evaluation Summary

Note: NO RECORDS: As of Nov 2021, there are no Compliance Monitoring and Enforcement (violation) records associated with this facility (EPA ID).

Handler Summary

Importer Activity: No
Mixed Waste Generator: No
Transporter Activity: No
Transfer Facility: No
Onsite Burner Exemption: No
Smelting, Melting and Refining: No
Underground Injection Control: No
Commercial TSD: No
Used Oil Transporter: No
Used Oil Transfer Facility: No
Used Oil Processor: No
Used Oil Refiner: No
Used Oil Burner: No
Used Oil Market Burner: No
Used Oil Spec Marketer: No

Hazardous Waste Handler Details

Sequence No: 1
Receive Date: 20190502
Handler Name: CONNIE ROBLES
Federal Waste Generator Code: N
Generator Code Description: Not a Generator, Verified
Source Type: Implementer

Owner/Operator Details

Owner/Operator Ind: Current Owner	Street No:
Type: Other	Street 1: 7858 CENTRAL AVENUE
Name: CONNIE ROBLES	Street 2:
Date Became Current:	City: HIGHLAND
Date Ended Current:	State: CA
Phone: 909-864-4589	Country:
Source Type: Implementer	Zip Code: 92346-4102

Map Key	Number of Records	Direction	Distance (mi/ft)	Elev/Diff (ft)	Site	DB
---------	-------------------	-----------	------------------	----------------	------	----

Owner/Operator Ind:	Current Operator	Street No:				
Type:	Other	Street 1:	7858 CENTRAL AVENUE			
Name:	CONNIE ROBLES	Street 2:				
Date Became Current:		City:	HIGHLAND			
Date Ended Current:		State:	CA			
Phone:	909-864-4589	Country:				
Source Type:	Implementer	Zip Code:	92346-4102			

40	2 of 2	NW	0.20 / 1,049.48	1,170.63 / -5	CONNIE ROBLES 7858 CENTRAL AVENUE HIGHLAND CA 92346-4102	RCRA NON GEN
--------------------	--------	----	--------------------	------------------	--	-----------------

EPA Handler ID: CAC003013162
Gen Status Universe: No Report
Contact Name: CONNIE ROBLES
Contact Address: 7858 CENTRAL AVENUE , , HIGHLAND , CA, 92346-4102 ,
Contact Phone No and Ext: 909-864-4589
Contact Email: TAMMYHURLEY@ALLIANCE-ENVIRO.COM
Contact Country:
County Name: SAN BERNARDINO
EPA Region: 09
Land Type:
Receive Date: 20190502
Location Latitude: 34.111176
Location Longitude: -117.217538

Violation/Evaluation Summary

Note: NO RECORDS: As of Nov 2021, there are no Compliance Monitoring and Enforcement (violation) records associated with this facility (EPA ID).

Handler Summary

Importer Activity: No
Mixed Waste Generator: No
Transporter Activity: No
Transfer Facility: No
Onsite Burner Exemption: No
Furnace Exemption: No
Underground Injection Activity: No
Commercial TSD: No
Used Oil Transporter: No
Used Oil Transfer Facility: No
Used Oil Processor: No
Used Oil Refiner: No
Used Oil Burner: No
Used Oil Market Burner: No
Used Oil Spec Marketer: No

Hazardous Waste Handler Details

Sequence No: 1
Receive Date: 20190502
Handler Name: CONNIE ROBLES
Source Type: Implementer
Federal Waste Generator Code: N
Generator Code Description: Not a Generator, Verified

Owner/Operator Details

Owner/Operator Ind:	Current Operator	Street No:	
Type:	Other	Street 1:	7858 CENTRAL AVENUE

Map Key	Number of Records	Direction	Distance (mi/ft)	Elev/Diff (ft)	Site	DB
Name:		CONNIE ROBLES		Street 2:		
Date Became Current:				City:		HIGHLAND
Date Ended Current:				State:		CA
Phone:		909-864-4589		Country:		
Source Type:		Implementer		Zip Code:		92346-4102
Owner/Operator Ind:		Current Owner		Street No:		
Type:		Other		Street 1:		7858 CENTRAL AVENUE
Name:		CONNIE ROBLES		Street 2:		
Date Became Current:				City:		HIGHLAND
Date Ended Current:				State:		CA
Phone:		909-864-4589		Country:		
Source Type:		Implementer		Zip Code:		92346-4102

[41](#) 1 of 9 E 0.21 / 1,197.63 / 1,094.84 22 ARCO FACILITY NO 05617 27323 5TH ST HIGHLAND CA 92346 RCRA SQG

EPA Handler ID: CAR000103671
Gen Status Universe: Small Quantity Generator
Contact Name: JACK OMAN
Contact Address: P O BOX 6038 , , ARTESIA , CA, 90702-6038 , US
Contact Phone No and Ext: 714-690-2425
Contact Email:
Contact Country: US
County Name: SAN BERNARDINO
EPA Region: 09
Land Type: Private
Receive Date: 20020603
Location Latitude: 34.10782
Location Longitude: -117.208236

Violation/Evaluation Summary

Note: NO RECORDS: As of Nov 2021, there are no Compliance Monitoring and Enforcement (violation) records associated with this facility (EPA ID).

Handler Summary

Importer Activity: No
Mixed Waste Generator: No
Transporter Activity: No
Transfer Facility: No
Onsite Burner Exemption: No
Furnace Exemption: No
Underground Injection Activity: No
Commercial TSD: No
Used Oil Transporter: No
Used Oil Transfer Facility: No
Used Oil Processor: No
Used Oil Refiner: No
Used Oil Burner: No
Used Oil Market Burner: No
Used Oil Spec Marketer: No

Hazardous Waste Handler Details

Sequence No: 1
Receive Date: 20020603
Handler Name: ARCO FACILITY NO 05617
Federal Waste Generator Code: 2
Generator Code Description: Small Quantity Generator
Source Type: Notification

Map Key	Number of Records	Direction	Distance (mi/ft)	Elev/Diff (ft)	Site	DB
---------	-------------------	-----------	------------------	----------------	------	----

Waste Code Details

Hazardous Waste Code: D000
Waste Code Description: DESCRIPTION

Hazardous Waste Code: D001
Waste Code Description: IGNITABLE WASTE

Hazardous Waste Code: D018
Waste Code Description: BENZENE

Owner/Operator Details

Owner/Operator Ind: Current Owner	Street No:
Type: Private	Street 1: P O BOX 6038
Name: B P WEST COAST PRODUCTS LLC	Street 2:
Date Became Current:	City: ARTESIA
Date Ended Current:	State: CA
Phone: 714-690-2425	Country:
Source Type: Notification	Zip Code: 90702-6038

41	2 of 9	E	0.21 / 1,094.84	1,197.63 / 22	SB PETROLEUM, INC #82637 27323 5TH ST HIGHLAND CA 92346	SANBERN CUPA
--------------------	--------	---	--------------------	------------------	---	-----------------

Facility ID: FA0000883
Owner Info: SB PETROLEUM, INC
Mailing Care of:
Mailing Address 1: 27323 5TH STREET
Mailing Address 2:
Mailing City: HIGHLAND
Mailing State: CA
Mailing Zip: 92346

Detail(s)

Permit ID: PT0024158
Status: ACTIVE
Program Element Code: 4106
Permit Desc: COMPLEX ANNUAL INSP VPH/ > 8 DISP (PER TANK)
To: 1/31/2022

Permit ID: PT0010853
Status: ACTIVE
Program Element Code: 4104
Permit Desc: REGULAR UST ANNUAL INSPECTION (PER TANK)
To: 1/31/2022

Permit ID: PT0010852
Status: ACTIVE
Program Element Code: 4104
Permit Desc: REGULAR UST ANNUAL INSPECTION (PER TANK)
To: 1/31/2022

Permit ID: PT0024159
Status: ACTIVE
Program Element Code: 4106
Permit Desc: COMPLEX ANNUAL INSP VPH/ > 8 DISP (PER TANK)
To: 1/31/2022

Permit ID: PT0010854
Status: ACTIVE
Program Element Code: 4104
Permit Desc: REGULAR UST ANNUAL INSPECTION (PER TANK)
To: 1/31/2022

Map Key	Number of Records	Direction	Distance (mi/ft)	Elev/Diff (ft)	Site	DB
---------	-------------------	-----------	------------------	----------------	------	----

Permit ID: PT0024157
Status: ACTIVE
Program Element Code: 4106
Permit Desc: COMPLEX ANNUAL INSP VPH/ > 8 DISP (PER TANK)
To: 1/31/2022

Permit ID: PT0004699
Status: ACTIVE
Program Element Code: 4260
Permit Desc: HAZMAT HANDLER, UST ONLY - PER YEAR
To: 1/31/2022

Permit ID: PT0013707
Status: ACTIVE
Program Element Code: 4460
Permit Desc: WASTE INCIDENTAL UST OPERATION ONLY -PER YEAR
To: 1/31/2022

41	3 of 9	E	0.21 / 1,094.84	1,197.63 / 22	AM PM MINI MARKET #5617 27323 5TH ST HIGHLAND CA 92346	DELISTED TNK
--------------------	--------	---	--------------------	------------------	--	-----------------

Delisted Storage Tanks

Facility ID:	90020354	County:	San Bernardino
Latitude:	34.10878	Original Source:	UST
Longitude:	-117.206723	Record Date:	30-JAN-2017
Permitting Agency:	SAN BERNARDINO COUNTY		

41	4 of 9	E	0.21 / 1,094.84	1,197.63 / 22	ARCO AM PM #5617 27323 5TH ST HIGHLAND CA 92346	LUST
--------------------	--------	---	--------------------	------------------	---	------

Global ID:	T0607100636	County:	SAN BERNARDINO
Status:	COMPLETED - CASE CLOSED	Latitude:	34.107416
Status Date:	3/5/2001	Longitude:	-117.208057
Case Type:	LUST CLEANUP SITE		
Date Source:	LUST Cleanup Sites & Military UST Site from GeoTracker Project Search Results Export; LUST Cleanup Sites & Military UST Site from GeoTracker Cleanup Sites Data Download		

LUST Cleanup Sites from GeoTracker Cleanup Sites Data Download - Facilities Detail

RB Case No:	083603647T	Potential COC:	Gasoline
Local Case No:	99151	How Discovered:	Other Means
Begin Date:	11/18/1999	Stop Method:	
Lead Agency:	SAN BERNARDINO COUNTY	Stop Description:	
Local Agency:		Case Worker:	
CUF Case:	NO	File Location:	Local Agency
Potential Media of Concern:	Soil		
How Discovered Description:			
Calwater Watershed Name:	Santa Ana River - Upper Santa Ana River - Bunker Hill (801.52)		
DWR GW Subbasin Name:	Upper Santa Ana Valley - San Bernardino (8-002.06)		
Disadvantaged Community:			
Calenviroscreen Score:	96-100% (highest scores)		
Site History:			

LUST Cleanup Sites from GeoTracker Cleanup Sites Data Download - Regulatory Activity

Action Type:	Other
Date :	2/4/2000
Action:	Leak Reported

Map Key	Number of Records	Direction	Distance (mi/ft)	Elev/Diff (ft)	Site	DB
---------	-------------------	-----------	------------------	----------------	------	----

Action Type: Other
Date : 11/18/1999
Action: Leak Discovery

Action Type: Other
Date : 11/18/1999
Action: Leak Stopped

LUST Cleanup Sites from GeoTracker Cleanup Sites Data Download - Regulatory Contacts

Contact Type:	Regional Board Caseworker	Address:	3737 MAIN STREET, SUITE 500
Contact Name:	VALERIE JAHN-BULL	Email:	valerie.jahn-bull@waterboards.ca.gov
City:	RIVERSIDE	Phone No:	9517824903
Organization Name:	SANTA ANA RWQCB (REGION 8)		

LUST Cleanup Sites from GeoTracker Cleanup Sites Data Download - Status History

Status: Completed - Case Closed
Status Date: 3/5/2001

Status: Open - Case Begin Date
Status Date: 11/18/1999

Status: Open - Site Assessment
Status Date: 11/18/1999

LUST Sites from GeoTracker Search - Regulatory Profile

Site Facility Name:	ARCO AM PM #5617	Potential COC:	GASOLINE
Site Facility Type:	LUST CLEANUP SITE	Facility Type:	
Cleanup Status:	COMPLETED - CASE CLOSED	Composting Method:	
Project Status:		Address:	27323 5TH ST
WDR Place Type:		City:	HIGHLAND
WDR File:		Zip:	92346
WDR Order:		County:	SAN BERNARDINO
CUF Priority Assig:		CUF Claim:	
CUF Amount Paid:			
File Location:	LOCAL AGENCY		
Designated Beneficial Use:	MUN, AGR, IND, PROC, 8 - Note: Also incl part of 801.53, 801.54, 801.57 - Note: Also incl part of 801.53, 801.54, 801.57, 801.58.		
Project Oversight Agencies:			
Report Link:	https://geotracker.waterboards.ca.gov/profile_report?global_id=T0607100636		
Cleanup Status Detail:	COMPLETED - CASE CLOSED AS OF 3/5/2001		
Cleanup History Link:	https://geotracker.waterboards.ca.gov/profile_report_include?global_id=T0607100636&tabname=regulatoryhistory		
Potential Media of Concern:	SOIL		
User Defined Beneficial Use:			
DWR GW Sub Basin:	Upper Santa Ana Valley - San Bernardino (8-002.06)		
Calwater Watershed Name:	Santa Ana River - Upper Santa Ana River - Bunker Hill (801.52)		
Post Closure Site Management:			
Future Land Use:			
Cleanup Oversight Agencies:	SAN BERNARDINO COUNTY (LEAD) - CASE #: 99151 SANTA ANA RWQCB (REGION 8) - CASE #: 083603647T CASEWORKER: VALERIE JAHN-BULL		
Gndwater Monitoring Freque:			
Designated Beneficial Use Desc:	Municipal and Domestic Supply, Agricultural Supply, Industrial Service Supply, Industrial Process Supply, 8 - Note: Also incl part of 801.53, 801.54, 801.57 - Note: Also incl part of 801.53, 801.54, 801.57, 801.58.		
Site History:			

No site history available

LUST Sites from GeoTracker Search - Cleanup Status History

Status: Completed - Case Closed

Map Key	Number of Records	Direction	Distance (mi/ft)	Elev/Diff (ft)	Site	DB
---------	-------------------	-----------	------------------	----------------	------	----

Date : 3/5/2001

Status: Open - Site Assessment
Date : 11/18/1999

Status: Open - Case Begin Date
Date : 11/18/1999

LUST Sites from GeoTracker Search - Regulatory Activities (as of May 29, 2021)

Action Type: Leak Action
Action Date: 2/4/2000
Received Issue Date:
Action: Leak Reported
Doc Link:
Title Description Comments:

Action Type: Leak Action
Action Date: 11/18/1999
Received Issue Date:
Action: Leak Discovery
Doc Link:
Title Description Comments:

Action Type: Leak Action
Action Date: 11/18/1999
Received Issue Date:
Action: Leak Stopped
Doc Link:
Title Description Comments:

41	5 of 9	E	0.21 / 1,094.84	1,197.63 / 22	SB PETROLEUM, INC #82637 27323 5TH ST HIGHLAND CA 92346	UST
--------------------	--------	---	--------------------	------------------	---	-----

Facility ID: FA0000883 Latitude: 34.107704
CERS ID: 10035220 Longitude: -117.208175
County: San Bernardino
Permitting Agency: San Bernardino County Fire Department
Note: Information related to facilities can be searched on Geo Tracker Website: <https://geotracker.waterboards.ca.gov/search>
Site Facility Type: PERMITTED UNDERGROUND STORAGE TANK (UST)

41	6 of 9	E	0.21 / 1,094.84	1,197.63 / 22	36 PETROLEUM, INC. 27323 FIFTH ST HIGHLAND CA 92346	EMISSIONS
--------------------	--------	---	--------------------	------------------	---	-----------

2015 Toxic Data

Facility ID: 152357 COID: SBD
Facility SIC Code: 5541 DISN: SOUTH COAST AQMD
CO: 36 CHAPIS:
Air Basin: SC CERR Code:
District: SC
TS:
Health Risk Asmt:
Non-Cancer Chronic Haz Ind:
Non-Cancer Acute Haz Ind:

Map Key	Number of Records	Direction	Distance (mi/ft)	Elev/Diff (ft)	Site	DB
41	7 of 9	E	0.21 / 1,094.84	1,197.63 / 22	SB PETROLEUM, INC #82637 27323 5TH ST HIGHLAND CA 92346	CERS TANK

Site ID: 91429 Latitude: 34.107704
Longitude: -117.208170

Regulated Programs

EI ID: 10035220
EI Description: Hazardous Waste Generator

EI ID: 10035220
EI Description: Underground Storage Tank

EI ID: 10035220
EI Description: Chemical Storage Facilities

Violations

Violation Date: 01/28/2019 Violation Source: CERS
Violation Program: UST Violation Division: San Bernardino County Fire Department
Citation: HSC 6.7 25284.2 - California Health and Safety Code, Chapter 6.7, Section(s) 25284.2
Violation Notes:

Returned to compliance on 01/28/2020. OBSERVATION: Spill bucket for 87 tank #2 was leaking. CORRECTIVE ACTION: Replace spill bucket and retest. Email work order and test results.

Violation Description:

"Failure to meet one or more of the following requirements:

Install or maintain a liquid-tight spill container.

Have a minimum capacity of five gallons.

Have a functional drain valve or other method for the removal of liquid from the spill container.

Be resistant to galvanic corrosion.

Perform a tightness test at installation, every 12 months thereafter, or within 30 days after a repair to the spill container.

Tested using applicable manufacturer guidelines, industry codes, engineering standards, or a method approved by a professional engineer.

Tested by a certified UST service technician.

Maintain records of spill containment testing for 36 months.

"

Violations

Violation Date: 01/13/2015 Violation Source: CERS
Violation Program: UST Violation Division: San Bernardino County Fire Department
Citation: HSC 6.7 25290.1(d) - California Health and Safety Code, Chapter 6.7, Section(s) 25290.1(d)
Violation Notes:

Returned to compliance on 01/13/2015. LIQUID WAS OBSERVED IN SUMPS AND IN UDC'S DURING INSPECTION. COMPLIANCE REQUIREMENT: LIQUID WAS REMOVED DURING INSPECTION. VIOLATION WAS CORRECTED.

Violation Description:

Failure of a UST system installed on or after July 1, 2004 to be designed and constructed so as to detect the entry of the liquid or vapor-phase of the hazardous substance stored in the primary containment into the secondary containment and capable of detecting water intrusion into the secondary containment.

Violations

Violation Date: 02/01/2021
Violation Program: UST
Citation: HSC 6.7 25284.2 - California Health and Safety Code, Chapter 6.7, Section(s) 25284.2
Violation Notes:

Violation Source: CERS
Violation Division: San Bernardino County Fire Department

Returned to compliance on 02/01/2021. CORRECTIVE ACTION: The spill bucket testing was conducted this date. Conduct the system certification every twelve (12) months. The next due date will remain in January. This violation has been corrected. OBSERVATION: The previous Annual Spill Bucket Testing was conducted in January and is a month late.

Violation Description:

"Failure to meet one or more of the following requirements:

Install or maintain a liquid-tight spill container.

Have a minimum capacity of five gallons.

Have a functional drain valve or other method for the removal of liquid from the spill container.

Be resistant to galvanic corrosion.

Perform a tightness test at installation, every 12 months thereafter, or within 30 days after a repair to the spill container.

Tested using applicable manufacturer guidelines, industry codes, engineering standards, or a method approved by a professional engineer.

Tested by a certified UST service technician.

Maintain records of spill containment testing for 36 months.

"

Violations

Violation Date: 01/14/2014
Violation Program: HW
Citation: HSC 6.67 Multiple - California Health and Safety Code, Chapter 6.67, Section(s) Multiple
Violation Notes:

Violation Source: CERS
Violation Division: San Bernardino County Fire Department

Returned to compliance on 02/10/2014. Failure to label hazardous waste containers (CCR 66262.34(f)(3)) LABEL PLACED ON DRUM TODAY- VIOLATION CORRECTED.

Violation Description:

Haz Waste Generator Program - Operations/Maintenance - General

Violations

Violation Date: 01/28/2020
Violation Program: UST
Citation: HSC 6.7 25284.2 - California Health and Safety Code, Chapter 6.7, Section(s) 25284.2
Violation Notes:

Violation Source: CERS
Violation Division: San Bernardino County Fire Department

Returned to compliance on 01/28/2020. OBSERVATION: Owner/Operator failed to meet one or more of the following spill container requirements: install or maintain spill container which is liquid-tight, has a minimum capacity of five gallons, has a functional drain valve or other method for the removal of liquid from the spill container, and is resistant to galvanic corrosion; did not perform tightness test at installation, every 12 months thereafter, or within 30 days after a repair; did not have tested using manufacturer's guidelines, industry codes, engineering standards, or method approved by PE, or was not tested by a certified UST service technician; or failed to maintain testing records for 36 months. CORRECTIVE ACTION: Install or repair 87 siphon spill buckets to meet all of the listed requirements, have tightness tested using approved method, by certified UST service technician, and submit documentation to verify compliance. Maintain all testing records for 36 months.

Violation Description:

Map Key	Number of Records	Direction	Distance (mi/ft)	Elev/Diff (ft)	Site	DB
----------------	--------------------------	------------------	-------------------------	-----------------------	-------------	-----------

"Failure to meet one or more of the following requirements:

- Install or maintain a liquid-tight spill container.
- Have a minimum capacity of five gallons.
- Have a functional drain valve or other method for the removal of liquid from the spill container.
- Be resistant to galvanic corrosion.
- Perform a tightness test at installation, every 12 months thereafter, or within 30 days after a repair to the spill container.
- Tested using applicable manufacturer guidelines, industry codes, engineering standards, or a method approved by a professional engineer.
- Tested by a certified UST service technician.
- Maintain records of spill containment testing for 36 months.

Violations

Violation Date: 01/14/2014 **Violation Source:** CERS
Violation Program: UST **Violation Division:** San Bernardino County Fire Department
Citation: 23 CCR 16 2638 - California Code of Regulations, Title 23, Chapter 16, Section(s) 2638
Violation Notes:

Returned to compliance on 01/22/2015. THE MONITORING CERTIFICATION REPORT DATED 1/15/13 HAS NOT BEEN SUBMITTED. SUBMIT THIS DOCUMENT WITHIN 30 DAYS.

Violation Description:

Failure to test leak detection equipment as required every 12 months (VPH, sensor, LLD, ATG, etc.) and/or submit monitoring system certification to the CUPA within 30 days of completion of the test

Violations

Violation Date: 01/28/2019 **Violation Source:** CERS
Violation Program: UST **Violation Division:** San Bernardino County Fire Department
Citation: 23 CCR 16 2636(f)(2) - California Code of Regulations, Title 23, Chapter 16, Section(s) 2636(f)(2)
Violation Notes:

Returned to compliance on 01/28/2020. OBSERVATION: 91 mechanical leak detector failed. CORRECTIVE ACTION: Replace sensor and retest. Email work order and test results.

Violation Description:

Failure of the functional line leak detector (LLD) monitoring pressurized piping to meet one or more of the following requirements: Monitored at least hourly with the capability of detecting a release of 3.0 gallons per hour leak at 10 pounds per square inch and restrict or shut off the flow of product through the piping when a leak is detected.

Violations

Violation Date: 01/14/2014 **Violation Source:** CERS
Violation Program: UST **Violation Division:** San Bernardino County Fire Department
Citation: HSC 6.7 29291(b) - California Health and Safety Code, Chapter 6.7, Section(s) 29291(b)
Violation Notes:

Returned to compliance on 01/21/2014. THERE IS NO SIGNAGE ON THE HEALY TANK ENCLOSURE. WITHIN 15 DAYS, PLEASE AFFIX THE NFPA LABEL AND SIGNS WHICH READ "WARNING-FLAMMABLE VAPORS" AND "NO SMOKING". THE VR 323 SENSOR IN THE 91 FILL SUMP (PRE-2004 USTS) DID NOT ENABLE POSITIVE SHUTDOWN WHEN TESTED. IT WAS CLEANED AND RETESTED-POSITIVE SHUTDOWN ENABLED-VIOLATION CORRECTED

Violation Description:

Map Key	Number of Records	Direction	Distance (mi/ft)	Elev/Diff (ft)	Site	DB
----------------	--------------------------	------------------	-------------------------	-----------------------	-------------	-----------

Failure of the UST system to be designed and constructed with a monitoring system capable of detecting the entry of the hazardous substance stored in the primary containment into the secondary containment.

Violations

Violation Date: 01/13/2015
Violation Program: UST
Citation: 23 CCR 16 2712(i) - California Code of Regulations, Title 23, Chapter 16, Section(s) 2712(i)
Violation Source: CERS
Violation Division: San Bernardino County Fire Department
Violation Notes:

Returned to compliance on 01/22/2015. ELECTRONIC LINE LEAK DETECTOR ON CERS SUBMITTAL DIFFERS FROM INFORMATION SUBMITTED ON CERS. COMPLIANCE REQUIREMENT: UPDATE CERS MONITORING PLAN TO REFLECT CORRECT EQUIPMENT. SUBMIT A SIGNED CERTIFICATE OF COMPLIANCE WITHIN 30 DAYS.

Violation Description:

Failure to submit, obtain approval, or maintain a complete/accurate response plan.

Violations

Violation Date: 01/08/2018
Violation Program: UST
Citation: HSC 6.7 Multiple - California Health and Safety Code, Chapter 6.7, Section(s) Multiple
Violation Source: CERS
Violation Division: San Bernardino County Fire Department
Violation Notes:

Returned to compliance on 01/28/2020. Failure to have a written monitoring program with monitoring procedures and response plan (CHSC 25286(a)) OBSERVATION: UST MONITORING PLAN MAP OF 7/25/2017 IN CERS LACKS DETAIL. COMPLIANCE: IDENTIFY LEAK DETECTION EQUIPMENT AND LOCATION. RESUBMIT IN CERS

Violation Description:

UST Program -General - Must include violation description, proper statute and regulation citation in the "comment" section.

Violations

Violation Date: 01/14/2014
Violation Program: UST
Citation: HSC 6.7 25299 - California Health and Safety Code, Chapter 6.7, Section(s) 25299
Violation Source: CERS
Violation Division: San Bernardino County Fire Department
Violation Notes:

Returned to compliance on 01/13/2015. THE 91 UST MLLD FAILED.(PRE-2004 USTS). PLEASE REPLACE THIS MLLD AND RETEST IT WITHIN 7 DAYS. THE VR 323 SENSOR IN THE 91 FILL SUMP (PRE-2004 USTS) DID NOT ENABLE POSITIVE SHUTDOWN WHEN TESTED. IT WAS CLEANED AND RETESTED-POSITIVE SHUTDOWN ENABLED-VIOLATION CORRECTED.

Violation Description:

Failure to comply with one or more of the operating permit conditions.

Violations

Violation Date: 01/13/2017
Violation Program: UST
Citation: 23 CCR 16 2715(i) - California Code of Regulations, Title 23, Chapter 16, Section(s) 2715(i)
Violation Source: CERS
Violation Division: San Bernardino County Fire Department
Violation Notes:

Returned to compliance on 09/10/2017. COMPLIANCE ACTIVITY(09/10/2017)- CERTIFICATE OF COMPLIANCE SUBMITTED. OBSERVATION- THE BRINE SENSOR (VR 304), LOCATED IN UDC 5/6 FAILED WHEN TESTED. COMPLIANCE REQUIREMENT: SUBMIT A COPY OF THE WORK ORDER DOCUMENTING THE REPLACEMENT AND FUNCTIONALITY OF THE BRINE SENSOR

Violation Description:

Map Key	Number of Records	Direction	Distance (mi/ft)	Elev/Diff (ft)	Site	DB
----------------	--------------------------	------------------	-------------------------	-----------------------	-------------	-----------

Failure to have a properly qualified service technician test leak detection equipment as required every 12 months (vapor, pressure, hydrostatic (VPH) system, sensors, line-leak detectors (LLD), automatic tank gauge (ATG), etc.).

Violations

Violation Date: 01/14/2014
Violation Program: HW
Citation: HSC 6.67 Multiple - California Health and Safety Code, Chapter 6.67, Section(s) Multiple
Violation Source: CERS
Violation Division: San Bernardino County Fire Department
Violation Notes:

Returned to compliance on 02/10/2014. Failure to manage hazardous waste lawfully (CHSC 25154) THERE ARE NO LABELS ON THREE DRUMS- LABELS PLACED ON DRUMS TODAY-VIOLATION CORECTED.

Violation Description:

Haz Waste Generator Program - Operations/Maintenance - General

Violations

Violation Date: 01/14/2014
Violation Program: UST
Citation: 23 CCR 16 2665 - California Code of Regulations, Title 23, Chapter 16, Section(s) 2665
Violation Source: CERS
Violation Division: San Bernardino County Fire Department
Violation Notes:

Returned to compliance on 01/13/2015. THE OVERFILL ALARM EXTERNAL ENUNCIATOR LIGHT FOR THE PRE-2004 USTS DID NOT FLASH ON AND OFF WHEN TESTED. THIS IS A REPEAT VIOLATION. PLEASE REPLACE THE EXTERNAL ENUNCIATOR FLASHER WITHIN 7 DAYS AND RETEST.

Violation Description:

Failure of the overfill prevention system to meet one of the following requirements:
 1. Alert the transfer operator when the tank is 90 percent full by restricting the flow into the tank or triggering an audible and visual alarm; or
 2. Restrict delivery of flow to the tank at least 30 minutes before the tank overfills, provided the restriction occurs when the tank is filled to no more than 95 percent of capacity; and activate an audible alarm at least five minutes before the tank overfills; or
 3. Provide positive shut-off of flow to the tank when the tank is filled to no more than 95 percent of capacity; or
 4. Provide positive shut-off of flow to the tank so that none of the fittings located on the top of the tank are exposed to product due to overfilling.

Violations

Violation Date: 02/01/2021
Violation Program: UST
Citation: 23 CCR 16 2715(f) - California Code of Regulations, Title 23, Chapter 16, Section(s) 2715(f)
Violation Source: CERS
Violation Division: San Bernardino County Fire Department
Violation Notes:

Returned to compliance on 02/01/2021. CORRECTIVE ACTION: The annual monitoring system certification was conducted this date. Conduct the system certification every twelve (12) months. The next due date will remain in January. This violation has been corrected. OBSERVATION: The previous Annual Monitoring System certification was conducted in January and is a month late.

Violation Description:

Failure to have a properly qualified service technician test leak detection equipment as required every 12 months (vapor, pressure, hydrostatic (VPH) system, sensors, line-leak detectors (LLD), automatic tank gauge (ATG), etc.).

Violations

Violation Date: 01/12/2016
Violation Program: UST
Citation: 23 CCR 16 2715 - California Code of Regulations, Title 23, Chapter 16, Section(s) 2715
Violation Source: CERS
Violation Division: San Bernardino County Fire Department
Violation Notes:

Returned to compliance on 03/03/2016. upload current DO statement to CERS

Map Key	Number of Records	Direction	Distance (mi/ft)	Elev/Diff (ft)	Site	DB
----------------	--------------------------	------------------	-------------------------	-----------------------	-------------	-----------

Violation Description:

Failure to comply with one or more of the designated operator monthly inspection requirements: failed to inspect the monthly alarm history report; attach a copy of the alarm history; failed to inspect for the presence of liquid or debris in the spill container/spill bucket and under dispenser containment; failed to inspect the under dispenser containment to ensure that monitoring equipment is placed in the proper position; failure to inspect for liquid or debris in the containment sump where an alarm occurred or for which there is no record of a service visit; or failure to check that all testing and maintenance has been completed and documented.

Violations

Violation Date:	01/14/2014	Violation Source:	CERS
Violation Program:	HW	Violation Division:	San Bernardino County Fire Department
Citation:	HSC 6.67 Multiple - California Health and Safety Code, Chapter 6.67, Section(s) Multiple		

Violation Notes:

Returned to compliance on 02/10/2014. Failure to operate and maintain facility to prevent a fire, spill or release (CCR 66265.31) REMOVE RACKS FROM DRUM AREA WITHIN 7 DAYS.

Violation Description:

Haz Waste Generator Program - Operations/Maintenance - General

Violations

Violation Date:	01/12/2016	Violation Source:	CERS
Violation Program:	UST	Violation Division:	San Bernardino County Fire Department
Citation:	HSC 6.7 25286(a) - California Health and Safety Code, Chapter 6.7, Section(s) 25286(a)		

Violation Notes:

Returned to compliance on 01/12/2016. UST CERS SUBMITTAL HAD MULTIPLE ERRORS IN TANK AND MONITORING PLAN INFORMATION. CORRECTIONS PROVIDED TO Environmental CONTACT DURING MONITORING CERTIFICATION. SIGN AND SUBMIT CERTIFICATE OF COMPLIANCE AS Documentation ONCE CORRECTIONS HAVE BEEN COMPLETED.

Violation Description:

Failure to submit an complete and accurate application for a permit to operate an underground storage tank, or for renewal of the permit.

Violations

Violation Date:	01/14/2014	Violation Source:	CERS
Violation Program:	UST	Violation Division:	San Bernardino County Fire Department
Citation:	HSC 6.7 Multiple Sections - California Health and Safety Code, Chapter 6.7, Section(s) Multiple Sections		

Violation Notes:

Returned to compliance on 01/22/2015. Failure to submit a signed Designated UST Operator Statement (23 CCR 2715(a)) THE DESIGNATED OPERATOR STATEMENT HAS NOT BEEN SUBMITTED TO CERS. PLEASE SUBMIT THIS DOCUMENT TO CERS WITHIN 30 DAYS.

Violation Description:

UST Program - Administration/Documentation - General

Violations

Violation Date:	01/12/2016	Violation Source:	CERS
Violation Program:	UST	Violation Division:	San Bernardino County Fire Department
Citation:	HSC 6.7 25299 - California Health and Safety Code, Chapter 6.7, Section(s) 25299		

Violation Notes:

Returned to compliance on 03/03/2016. SMART SENSORS NOT OPERATIONAL AS FOLLOWS:-HIGH LIQUID ALARM TURBINE SHUT DOWN WAS NOT PROGRAMMED FOR ANY SMART SENSORS. CONTRACTOR CORRECTED TODAY. -S6 Diesel Product sensor was X-out. Review of monitoring certification of 2015 and 2014 show that this sensor was missing from system set-up. Tapes from 2013 and 2012 did not have system-setup attached. REMOVAL OF A SENSOR FROM PROGRAMMING CONSTITUTES TAMPERING. WHEN CONTRACTOR PLACED S6 INTO

Map Key	Number of Records	Direction	Distance (mi/ft)	Elev/Diff (ft)	Site	DB
----------------	--------------------------	------------------	-------------------------	-----------------------	-------------	-----------

PROGRAMMING. A NO VACUUM ALARM WAS GENERATED. POSSIBLE CORRECTIVE ACTION TO FIND CAUSE OF VACUUM LOSS WITHIN LIN -S3 VAPOR RECOVERY FAILED TO GENERATE A VACUUM ON LINE. CONTRACTOR BELIEVES IT MAY BE A BAD VACUUM SENSOR REQUIREMENT: WITHIN 30 DAYS PROVIDE PLANS FOR CORRECTION. FACILITY MAY OPERATE IN ALARM ONLY FOR S3 AND S6 NO VACUUM. ALL OTHER VACUUM SENSORS MUST PROVIDE TURBINE SHUT DOWN. HIGH LIQUID ALARM MUST CAUSE TURBINE SHUT DOWN FOR ALL SENSORS.

Violation Description:

Failure to comply with one or more of the operating permit conditions.

Violations

Violation Date: 01/14/2014
Violation Program: HW
Citation: HSC 6.67 Multiple - California Health and Safety Code, Chapter 6.67, Section(s) Multiple
Violation Notes:

Violation Source: CERS
Violation Division: San Bernardino County Fire Department

Returned to compliance on 02/10/2014. Failure to note accumulation start date on labels (CCR 66262.34(f)(2)) LABEL PLACED ON DRUM TODAY WITH DATE-VIOLATION CORRECTED

Violation Description:

Haz Waste Generator Program - Operations/Maintenance - General

Violations

Violation Date: 01/28/2019
Violation Program: UST
Citation: HSC 6.7 25284, 25286 - California Health and Safety Code, Chapter 6.7, Section(s) 25284, 25286
Violation Notes:

Violation Source: CERS
Violation Division: San Bernardino County Fire Department

Returned to compliance on 01/28/2020. OBSERVATION: Inaccurate UST information. CORRECTIVE ACTION: Update and submit current UST tank information: 1. Tank install dates for tank#1 to #3 is 11/08/1989 and tank #4 to #7 is 01/06/2011.

Violation Description:

Failure to submit a complete and accurate application for a permit to operate a UST, or for renewal of the permit.

Violations

Violation Date: 01/13/2015
Violation Program: HMRRP
Citation: HSC 6.95 25508(d) - California Health and Safety Code, Chapter 6.95, Section(s) 25508(d)
Violation Notes:

Violation Source: CERS
Violation Division: San Bernardino County Fire Department

Returned to compliance on 01/22/2015. BUSINESS PLAN UST MONITORING PLAN DID NOT REFLECT UST EQUIPMENT ONSITE. ELECTRONIC LINE LEAK DETECTORS WERE LISTED INCORRECTLY IN CERS. COMPLIANCE REQUIREMENT: UPDATE CERS SUBMITTAL TO REFLECT CURRENT UST EQUIPMENT. SUBMIT A SIGNED CERTIFICATE OF COMPLIANCE WITHIN 30 DAYS.

Violation Description:

Failure to complete and/or electronically submit a business plan when storing/handling a hazardous material at or above reportable quantities.

Violations

Violation Date: 02/01/2021
Violation Program: UST
Citation: 23 CCR 16 2715(c)(2) - California Code of Regulations, Title 23, Chapter 16, Section(s) 2715(c)(2)
Violation Notes:

Violation Source: CERS
Violation Division: San Bernardino County Fire Department

CORRECTIVE ACTION: Conduct and provide UST Training records to this Agency within thirty (30) days. Sign compliance form indicating that training will be conducted annual and records will be left on site. DO contacted this date and UST Training to be conducted on 2-3-2021. OBSERVATION: UST

Map Key	Number of Records	Direction	Distance (mi/ft)	Elev/Diff (ft)	Site	DB
----------------	--------------------------	------------------	-------------------------	-----------------------	-------------	-----------

Training records were only available for 2018.

Violation Description:

Failure to have at least one facility employee present during operating hours that has been trained in the proper operation and maintenance of the UST system by a designated operator (DO).

Violations

Violation Date: 01/12/2016
Violation Program: UST
Citation: HSC 6.7 25292.1(a) - California Health and Safety Code, Chapter 6.7, Section(s) 25292.1(a)
Violation Notes:

Violation Source: CERS
Violation Division: San Bernardino County Fire Department

Returned to compliance on 03/03/2016. SEE VIOLATION 309

Violation Description:

Failure to operate the UST system to prevent spills and/or overfills.

Violations

Violation Date: 01/14/2014
Violation Program: UST
Citation: 23 CCR 16 2637 - California Code of Regulations, Title 23, Chapter 16, Section(s) 2637
Violation Notes:

Violation Source: CERS
Violation Division: San Bernardino County Fire Department

Returned to compliance on 01/23/2014. DEPARTMENT RECORDS SHOW THAT THE LAST SECONDARY CONTAINMENT TESTING FOR THE PRE-2004 USTS WAS DONE ON 1/27/11. THE TESTING WAS APPARENTLY NOT COMPLETE. THE FILL SUMPS, UDCS, SPILL CONTAINERS AND ANNULAR SPACES WERE NOT TESTED AT THAT TIME. REQUIREMENT: PERFORM COMPLETE SECONDARY CONTAINMENT TESTING BY 1/27/14. NOTIFY THE COUNTY FIRE DEPARTMENT PRIOR TO THE TESTING AND SUBMIT THE RESULTS WITHIN 30 DAYS.

Violation Description:

Failure to comply with one or more of the following: conduct secondary containment testing, within six months of installation and every 36 months thereafter, conducted in accordance with proper practices, protocols, or test methods.

Violations

Violation Date: 01/13/2015
Violation Program: UST
Citation: HSC 6.75 25299.30-25299.34 - California Health and Safety Code, Chapter 6.75, Section(s) 25299.30-25299.34
Violation Notes:

Violation Source: CERS
Violation Division: San Bernardino County Fire Department

Returned to compliance on 01/22/2015. CERTIFICATE OF FINANCIAL RESPONSIBILITY LISTED ON CERS WEBSITE EXPIRED ON 3/31/14. COMPLIANCE REQUIREMENT: UPDATE CFR ON CERS WEBSITE. SUBMIT A SIGNED CERTIFICATE OF COMPLIANCE WITHIN 30 DAYS.

Violation Description:

Failure to submit and maintain complete and current Certification of Financial Responsibility or other mechanism of financial assurance.

Violations

Violation Date: 01/28/2019
Violation Program: UST
Citation: 23 CCR 16 2632(c)(2)(A)&(B) - California Code of Regulations, Title 23, Chapter 16, Section(s) 2632(c)(2)(A)&(B)
Violation Notes:

Violation Source: CERS
Violation Division: San Bernardino County Fire Department

Returned to compliance on 01/28/2020. OBSERVATION: 87 tank #2 annular sensor was stuck, unable to test. Technician stated he will replace sensor. CORRECTIVE ACTION: Replace sensor and retest. Email work order and test results.

Violation Description:

Failure to continuously monitor the interstitial space of a double-walled tank with an audible and visual alarm system.

Violations

Violation Date: 01/14/2014
Violation Program: UST
Citation: HSC 6.7 25292(e) - California Health and Safety Code, Chapter 6.7, Section(s) 25292(e)
Violation Notes:

Violation Source: CERS
Violation Division: San Bernardino County Fire Department

Returned to compliance on 01/13/2015. THE 91 UST MLLD (EAST TANK) FAILED WHEN TESTED. PLEASE REPLACE THIS MLLD AND RETEST IT WITHIN 7 DAYS.

Violation Description:

Failure to install line leak detector on pressurized piping system.

Violations

Violation Date: 01/13/2015
Violation Program: UST
Citation: HSC 6.7 29291(b) - California Health and Safety Code, Chapter 6.7, Section(s) 29291(b)
Violation Notes:

Violation Source: CERS
Violation Division: San Bernardino County Fire Department

Returned to compliance on 01/16/2015. ANNULAR SENSOR AT 87 MAIN EAST UST FAILED DURING TESTING. SENSOR DID NOT FUNCTION PROPERLY. COMPLIANCE REQUIREMENT: ENSURE FUNCTIONALITY OF ANNULAR SENSORS. YOU MAY REPLACE SENSOR WITH "LIKE FOR LIKE" EQUIPMENT. SUBMIT WORK ORDER COPY AND SIGNED CERTIFICATE OF COMPLIANCE WITHIN 30 DAYS.

Violation Description:

Failure of the UST system to be designed and constructed with a monitoring system capable of detecting the entry of the hazardous substance stored in the primary containment into the secondary containment.

Violations

Violation Date: 01/13/2015
Violation Program: UST
Citation: 23 CCR 16 2712(b) - California Code of Regulations, Title 23, Chapter 16, Section(s) 2712(b)
Violation Notes:

Violation Source: CERS
Violation Division: San Bernardino County Fire Department

Returned to compliance on 01/22/2015. RECORDS FOR ALARMS ON 12/17/14 AND 1/1/15 NOT OBSERVED IN DO RECORDS. COMPLIANCE REQUIREMENT: SUBMIT CAUSE AND CORRECTIVE ACTIONS FOR SENSOR ALARMS ON THE LISTED DATES. SUBMIT A SIGNED CERTIFICATE OF COMPLIANCE WITHIN 30 DAYS.

Violation Description:

Failure to maintain records of repairs, lining, and upgrades on site, or off site if approved by the CUPA, for the life of the underground storage tank and/or

failure to maintain written monitoring and maintenance records on site, or off site if approved by the CUPA, for a period of 3 years, 6 1/2 years for cathodic protection, and 5 years for written performance claims pertaining to release detection systems and calibration and maintenance records for such systems.

Violations

Violation Date: 01/14/2014
Violation Program: HW
Citation: HSC 6.67 Multiple - California Health and Safety Code, Chapter 6.67, Section(s) Multiple
Violation Notes:

Violation Source: CERS
Violation Division: San Bernardino County Fire Department

Returned to compliance on 02/10/2014. Hazardous waste accumulation time exceeded (CCR 66262.34(a)) THERE ARE NO LABELS ON THE DRUMS

Map Key	Number of Records	Direction	Distance (mi/ft)	Elev/Diff (ft)	Site	DB
---------	-------------------	-----------	------------------	----------------	------	----

AT THE START OF THE HW INSPECION. DISPOSE OF WASTE WITHIN 30 DAYS.

Violation Description:

Haz Waste Generator Program - Operations/Maintenance - General

Violations

Violation Date: 01/14/2014
Violation Program: UST
Citation: 23 CCR 16 2666 - California Code of Regulations, Title 23, Chapter 16, Section(s) 2666
Violation Notes:

Violation Source: CERS
Violation Division: San Bernardino County Fire Department

Returned to compliance on 01/13/2015. THE LIGHT DID NOT FLASH ON AND OFF FOR THE OVERFILL ALARM EXTERNAL ENUNCIATOR FOR THE PRE-2004 USTS WHEN TESTED. THIS IS A REPEAT VIOLATION. PLEASE REPAIR THE OVERFILL ALARM EXTERNAL ENUNCIATOR WITHIN 7 DAYS AND RETEST TO CONFIRM THATTHE LIGHT FLASHES ON AND OFF WHEN TESTED.

Violation Description:

Failure of the leak detection equipment to have an audible and visual alarm as required.

Violations

Violation Date: 01/14/2014
Violation Program: UST
Citation: 23 CCR 16 2712(b) - California Code of Regulations, Title 23, Chapter 16, Section(s) 2712(b)
Violation Notes:

Violation Source: CERS
Violation Division: San Bernardino County Fire Department

Returned to compliance on 01/13/2015. THE SECONDARY CONTAINMENT TESTING RESULTS DATED 1/27/11 COULD NOT BE LOCATED. PLEASE LOCATE THESE RESULTS WITHIN 30 DAYS AND MAINTAIN A COPY ON SITE.

Violation Description:

Failure to maintain records of repairs, lining, and upgrades on site, or off site if approved by the CUPA, for the life of the underground storage tank and/or

failure to maintain written monitoring and maintenance records on site, or off site if approved by the CUPA, for a period of 3 years, 6 1/2 years for cathodic protection, and 5 years for written performance claims pertaining to release detection systems and calibration and maintenance records for such systems.

Violations

Violation Date: 01/14/2014
Violation Program: UST
Citation: HSC 6.7 25292.1(a) - California Health and Safety Code, Chapter 6.7, Section(s) 25292.1(a)
Violation Notes:

Violation Source: CERS
Violation Division: San Bernardino County Fire Department

Returned to compliance on 01/13/2015. THE 91 UST MLLD FAILED (EAST USTS). PLEASE REPLACE AND RETEST THIS MLLD WITHIN 7 DAYS. THE VR 323 SENSOR IN THE 91 FILL SUMP (PRE-2004 USTS) DID NOT ENABLE POSITIVE SHUTDOWN WHEN TESTED. IT WAS CLEANED AND RETESTED-POSITIVE SHUTDOWN ENABLED-VIOLATION CORRECTED.

Violation Description:

Failure to operate the UST system to prevent spills and/or overfills.

Violations

Violation Date: 02/01/2021
Violation Program: UST
Citation: 23 CCR 16 2712(i) - California Code of Regulations, Title 23, Chapter 16, Section(s) 2712(i)
Violation Notes:

Violation Source: CERS
Violation Division: San Bernardino County Fire Department

CORRECTIVE ACTION: Update and switch the East UST Premium and East UST 87 on the Plot Plan and the West Diesel and Regular 87 and re-submit to the CERS within thirty (30) days. OBSERVATION: The East 87 siphon UST and Premium 91 UST are located at the wrong location of the UST Plot Plan. The VPH West UST Plot Plan has the Regular 87 and Diesel at the wrong locations.

Violation Description:

Failure to have current UST Monitoring Plan available on site.

Violations

Violation Date: 02/01/2021
Violation Program: UST
Citation: 23 CCR 16 2641(j) - California Code of Regulations, Title 23, Chapter 16, Section(s) 2641(j)
Violation Source: CERS
Violation Division: San Bernardino County Fire Department
Violation Notes:

CORRECTIVE ACTION: The VR 323, Vent Box 208 were replaced this date and passed testing. Replace the UST 87 Main within thirty (30) days and send certification documentation to this Agency within thirty (30) days of re-testing. OBSERVATION: The VR 323 for the East UST 87 Main, VR 208 for the VPH Vent Box, and the VR 409 for the East UST 91 Annular did not pass testing. The 409 was observed to be stuck inside the annular space.

Violation Description:

Failure of the leak detection equipment to be installed, calibrated, operated, and/or maintained properly.

Enforcements

Enf Action Date: 01/13/2017
Enf Action Type: Notice of Violation (Unified Program)
Enf Action Division: San Bernardino County Fire Department
Enf Action Description: Notice of Violation Issued by the Inspector at the Time of Inspection
Enf Action Notes:
Enf Action Program: UST
Enf Action Source: CERS

Enf Action Date: 01/13/2015
Enf Action Type: Notice of Violation (Unified Program)
Enf Action Division: San Bernardino County Fire Department
Enf Action Description: Notice of Violation Issued by the Inspector at the Time of Inspection
Enf Action Notes:
Enf Action Program: UST
Enf Action Source: CERS

Enf Action Date: 01/14/2014
Enf Action Type: Notice of Violation (Unified Program)
Enf Action Division: San Bernardino County Fire Department
Enf Action Description: Notice of Violation Issued by the Inspector at the Time of Inspection
Enf Action Notes:
Enf Action Program: UST
Enf Action Source: CERS

Enf Action Date: 01/12/2016
Enf Action Type: Notice of Violation (Unified Program)
Enf Action Division: San Bernardino County Fire Department
Enf Action Description: Notice of Violation Issued by the Inspector at the Time of Inspection
Enf Action Notes:
Enf Action Program: UST
Enf Action Source: CERS

Enf Action Date: 01/13/2015
Enf Action Type: Notice of Violation (Unified Program)
Enf Action Division: San Bernardino County Fire Department
Enf Action Description: Notice of Violation Issued by the Inspector at the Time of Inspection
Enf Action Notes:
Enf Action Program: HMRRP
Enf Action Source: CERS

Enf Action Date: 01/14/2014
Enf Action Type: Notice of Violation (Unified Program)
Enf Action Division: San Bernardino County Fire Department
Enf Action Description: Notice of Violation Issued by the Inspector at the Time of Inspection
Enf Action Notes:
Enf Action Program: HW
Enf Action Source: CERS

Map Key	Number of Records	Direction	Distance (mi/ft)	Elev/Diff (ft)	Site	DB
----------------	--------------------------	------------------	-------------------------	-----------------------	-------------	-----------

Evaluations

Eval Date: 01/28/2020
Violations Found: Yes
Eval General Type: Compliance Evaluation Inspection
Eval Type: Routine done by local agency
Eval Division: San Bernardino County Fire Department
Eval Program: UST
Eval Source: CERS
Eval Notes:

MONT CERT; Note: data in [EVAL Notes] field for some records is truncated from the source.

Eval Date: 01/13/2017
Violations Found: Yes
Eval General Type: Compliance Evaluation Inspection
Eval Type: Routine done by local agency
Eval Division: San Bernardino County Fire Department
Eval Program: UST
Eval Source: CERS
Eval Notes:

SB PETROLEUM- UST MONITORING CERTIFICATION; Note: data in [EVAL Notes] field for some records is truncated from the source.

Eval Date: 01/08/2018
Violations Found: Yes
Eval General Type: Compliance Evaluation Inspection
Eval Type: Routine done by local agency
Eval Division: San Bernardino County Fire Department
Eval Program: UST
Eval Source: CERS
Eval Notes:

VPH Hybrid site; Note: data in [EVAL Notes] field for some records is truncated from the source.

Eval Date: 02/01/2021
Violations Found: No
Eval General Type: Compliance Evaluation Inspection
Eval Type: Routine done by local agency
Eval Division: San Bernardino County Fire Department
Eval Program: HMRRP
Eval Source: CERS
Eval Notes:

ANNUAL UST, HM, HW INSPECTIONS. 3 YEAR OVERFILL CONDUCTED.; Note: data in [EVAL Notes] field for some records is truncated from the source.

Eval Date: 01/13/2015
Violations Found: Yes
Eval General Type: Compliance Evaluation Inspection
Eval Type: Routine done by local agency
Eval Division: San Bernardino County Fire Department
Eval Program: UST
Eval Source: CERS
Eval Notes:

ANNUAL MONITORING CERTIFICATION; Note: data in [EVAL Notes] field for some records is truncated from the source.

Eval Date: 03/03/2016
Violations Found: No
Eval General Type: Other/Unknown
Eval Type: Other, not routine, done by local agency
Eval Division: San Bernardino County Fire Department

Map Key	Number of Records	Direction	Distance (mi/ft)	Elev/Diff (ft)	Site	DB
----------------	--------------------------	------------------	-------------------------	-----------------------	-------------	-----------

Eval Program: UST
Eval Source: CERS
Eval Notes:

RE-INSPECTION TO FOLLOW UP ON THE FAILED SENSORS NOTED ON THE PREVIOUS INSPECTION REPORT DATED 1/12/2015.; Note: data in [EVAL Notes] field for some records is truncated from the source.

Eval Date: 01/28/2019
Violations Found: No
Eval General Type: Other/Unknown
Eval Type: Other, not routine, done by local agency
Eval Division: San Bernardino County Fire Department
Eval Program: UST
Eval Source: CERS
Eval Notes:

OVERFILL PREVENTION EQUIPMENT TESTING FOR DIESEL TANK; Note: data in [EVAL Notes] field for some records is truncated from the source.

Eval Date: 01/13/2015
Violations Found: Yes
Eval General Type: Compliance Evaluation Inspection
Eval Type: Routine done by local agency
Eval Division: San Bernardino County Fire Department
Eval Program: HMRRP
Eval Source: CERS
Eval Notes:

HAZARDOUS MATERIALS UST ONLY INSPECTION; Note: data in [EVAL Notes] field for some records is truncated from the source.

Eval Date: 01/14/2014
Violations Found: Yes
Eval General Type: Compliance Evaluation Inspection
Eval Type: Routine done by local agency
Eval Division: San Bernardino County Fire Department
Eval Program: UST
Eval Source: CERS
Eval Notes:

AM PM MINI MARKET 27323 5TH ST HIGHLAND; Note: data in [EVAL Notes] field for some records is truncated from the source.

Eval Date: 02/01/2021
Violations Found: Yes
Eval General Type: Compliance Evaluation Inspection
Eval Type: Routine done by local agency
Eval Division: San Bernardino County Fire Department
Eval Program: UST
Eval Source: CERS
Eval Notes:

ANNUAL UST, HM, HW INSPECTIONS. 3 YEAR OVERFILL CONDUCTED.; Note: data in [EVAL Notes] field for some records is truncated from the source.

Eval Date: 01/14/2014
Violations Found: Yes
Eval General Type: Compliance Evaluation Inspection
Eval Type: Routine done by local agency
Eval Division: San Bernardino County Fire Department
Eval Program: HW
Eval Source: CERS
Eval Notes:

" "WASTE INCIDENTAL TO UST OPERATION ONLY INSPECTION; Note: data in [EVAL Notes] field for some records is truncated from the source.

Map Key	Number of Records	Direction	Distance (mi/ft)	Elev/Diff (ft)	Site	DB
----------------	--------------------------	------------------	-------------------------	-----------------------	-------------	-----------

Eval Date: 01/14/2014
Violations Found: No
Eval General Type: Compliance Evaluation Inspection
Eval Type: Routine done by local agency
Eval Division: San Bernardino County Fire Department
Eval Program: HMRRP
Eval Source: CERS
Eval Notes:

" ; Note: data in [EVAL Notes] field for some records is truncated from the source.

Eval Date: 02/01/2021
Violations Found: No
Eval General Type: Other/Unknown
Eval Type: Other, not routine, done by local agency
Eval Division: San Bernardino County Fire Department
Eval Program: UST
Eval Source: CERS
Eval Notes:

3 YEAR OVERFILL CONDUCTED - DW Vent - ATG PASS 90% - RC Compliance; Note: data in [EVAL Notes] field for some records is truncated from the source.

Eval Date: 01/28/2020
Violations Found: No
Eval General Type: Compliance Evaluation Inspection
Eval Type: Routine done by local agency
Eval Division: San Bernardino County Fire Department
Eval Program: HW
Eval Source: CERS
Eval Notes:

WASTE INCIDENTAL UST OPERATION; Note: data in [EVAL Notes] field for some records is truncated from the source.

Eval Date: 01/12/2016
Violations Found: Yes
Eval General Type: Compliance Evaluation Inspection
Eval Type: Routine done by local agency
Eval Division: San Bernardino County Fire Department
Eval Program: UST
Eval Source: CERS
Eval Notes:

Mont Cert non-vph and vph site. Plans required within 30 days to address vacuum loss. CERs updates to tank and monitoring plan required.; Note: data in [EVAL Notes] field for some records is truncated from the source.

Eval Date: 01/28/2019
Violations Found: Yes
Eval General Type: Compliance Evaluation Inspection
Eval Type: Routine done by local agency
Eval Division: San Bernardino County Fire Department
Eval Program: UST
Eval Source: CERS
Eval Notes:

Eval Date: 01/28/2020
Violations Found: No
Eval General Type: Compliance Evaluation Inspection
Eval Type: Routine done by local agency
Eval Division: San Bernardino County Fire Department
Eval Program: HMRRP
Eval Source: CERS
Eval Notes:

HANDLER UST ONLY; Note: data in [EVAL Notes] field for some records is truncated from the source.

Map Key	Number of Records	Direction	Distance (mi/ft)	Elev/Diff (ft)	Site	DB
----------------	--------------------------	------------------	-------------------------	-----------------------	-------------	-----------

Eval Date: 02/01/2021
Violations Found: No
Eval General Type: Compliance Evaluation Inspection
Eval Type: Routine done by local agency
Eval Division: San Bernardino County Fire Department
Eval Program: HW
Eval Source: CERS
Eval Notes:

ANNUAL UST, HM, HW INSPECTIONS. 3 YEAR OVERFILL CONDUCTED.; Note: data in [EVAL Notes] field for some records is truncated from the source.

Eval Date: 01/13/2017
Violations Found: No
Eval General Type: Compliance Evaluation Inspection
Eval Type: Routine done by local agency
Eval Division: San Bernardino County Fire Department
Eval Program: HMRRP
Eval Source: CERS
Eval Notes:

SB PETROLEUM- UST INSPECTION; Note: data in [EVAL Notes] field for some records is truncated from the source.

Affiliations

Affil Type Desc: UST Permit Applicant
Entity Name: FRANCISCO MARROQUIN
Entity Title: Supervisor
Address:
City:
State:
Country:
Zip Code:
Phone: (619) 322-5818

Affil Type Desc: Identification Signer
Entity Name: FRANCISCO MARROQUIN
Entity Title: SUPERVISOR
Address:
City:
State:
Country:
Zip Code:
Phone:

Affil Type Desc: Operator
Entity Name: SB PETROLEUM, INC
Entity Title:
Address:
City:
State:
Country:
Zip Code:
Phone: (909) 864-5442

Affil Type Desc: CUPA District
Entity Name: San Bernardino County Fire
Entity Title:
Address: 620 South E Street
City: San Bernardino
State: CA
Country:
Zip Code: 92415-0153
Phone: (909) 386-8401

Map Key	Number of Records	Direction	Distance (mi/ft)	Elev/Diff (ft)	Site	DB
Affil Type Desc:					UST Property Owner Name	
Entity Name:					SB PETROLEUM, INC.	
Entity Title:						
Address:					27323 5TH ST	
City:					HIGHLAND	
State:					CA	
Country:					United States	
Zip Code:					92346	
Phone:					(909) 864-5442	
Affil Type Desc:					Environmental Contact	
Entity Name:					FRANCISCO MARROGUIN	
Entity Title:						
Address:					7073 CENTRAL AVE	
City:					HIGHLAND	
State:					CA	
Country:						
Zip Code:					92346	
Phone:						
Affil Type Desc:					UST Tank Operator	
Entity Name:					SB PETROLEUM, INC	
Entity Title:						
Address:					27323 5TH ST	
City:					HIGHLAND	
State:					CA	
Country:					United States	
Zip Code:					92346	
Phone:					(909) 864-5442	
Affil Type Desc:					UST Tank Owner	
Entity Name:					SB PETROLEUM, INC	
Entity Title:						
Address:					27323 5TH ST	
City:					HIGHLAND	
State:					CA	
Country:					United States	
Zip Code:					92346	
Phone:					(909) 864-5442	
Affil Type Desc:					Property Owner	
Entity Name:					SB PETROLEUM, INC	
Entity Title:						
Address:					27323 5TH STREET	
City:					HIGHLAND	
State:					CA	
Country:					United States	
Zip Code:					92346	
Phone:					(909) 809-9658	
Affil Type Desc:					Facility Mailing Address	
Entity Name:					Mailing Address	
Entity Title:						
Address:					27323 5TH ST	
City:					HIGHLAND	
State:					CA	
Country:						
Zip Code:					92346-4214	
Phone:						
Affil Type Desc:					Parent Corporation	
Entity Name:					Elite Maintenance & Supply, Inc.	
Entity Title:						
Address:						
City:						
State:						
Country:						
Zip Code:						

Map Key	Number of Records	Direction	Distance (mi/ft)	Elev/Diff (ft)	Site	DB
---------	-------------------	-----------	------------------	----------------	------	----

Phone:

Affil Type Desc: Legal Owner
Entity Name: SB PETROLEUM, INC
Entity Title:
Address: 27323 5TH STREET
City: HIGHLAND
State: CA
Country: United States
Zip Code: 92346
Phone: (909) 809-9658

Coordinates

Env Int Type Code: HWG	Longitude: -117.208069
Program ID: 10035220	Coord Name:
Latitude: 34.107430	Ref Point Type Desc: Unknown

41	8 of 9	E	0.21 / 1,094.84	1,197.63 / 22	SB PETROLEUM, INC. 27323 FIFTH ST HIGHLAND CA 92346	EMISSIONS
--------------------	--------	---	--------------------	------------------	---	-----------

2016 Toxic Data

Facility ID: 152357	TS:
Facility SIC Code: 5541	HRA:
CERR CODE:	CH Index:
COID: SBD	AH Index:
CO: 36	Air Basin: SC
DISN: SOUTH COAST AQMD	District: SC
CHAPIS:	

2017 Toxic Data

Facility ID: 152357	COID: SBD
Facility SIC Code: 5541	DISN: SOUTH COAST AQMD
CO: 36	CHAPIS:
Air Basin: SC	CERR Code:
District: SC	
TS:	
Health Risk Asmt:	
Non-Cancer Chronic Haz Ind:	
Non-Cancer Acute Haz Ind:	

2018 Toxic Data

Facility ID: 152357	COID: SBD
Facility SIC Code: 5541	DISN: SOUTH COAST AQMD
CO: 36	CHAPIS:
Air Basin: SC	CERR Code:
District: SC	
TS:	
Health Risk Asmt:	
Non-Cancer Chronic Haz Ind:	
Non-Cancer Acute Haz Ind:	

2019 Toxic Data

CO: 36	CHAPIS:
Air Basin: SC	CERR Code:
Facility ID: 152357	TS:

Map Key	Number of Records	Direction	Distance (mi/ft)	Elev/Diff (ft)	Site	DB
District:	SC				Health Risk Asmt:	
Facility SIC Code:	5541				NonCncrChrnHazInd	
					:	
COID:	SBD				NonCncrActeHazInd:	
DISN:	SOUTH COAST AQMD					

41	9 of 9	E	0.21 / 1,094.84	1,197.63 / 22	SB PETROLEUM INC 27323 5TH ST HIGHLAND CA 92346-4214	RCRA NON GEN
--------------------	--------	---	--------------------	------------------	--	-----------------

EPA Handler ID: CAL000313282
Gen Status Universe: No Report
Contact Name: DEBRA ANDREWS
Contact Address: 422 WIER ROAD , FRONT OFFICE , SAN BERNARDINO , CA, 92408 ,
Contact Phone No and Ext: 619-922-3970
Contact Email: ANDREWS.DEBRA@ROCKETMAIL.COM
Contact Country:
County Name: SAN BERNARDINO
EPA Region: 09
Land Type:
Receive Date: 20061106
Location Latitude: 34.10782
Location Longitude: -117.208236

Violation/Evaluation Summary

Note: NO RECORDS: As of Nov 2021, there are no Compliance Monitoring and Enforcement (violation) records associated with this facility (EPA ID).

Handler Summary

Importer Activity: No
Mixed Waste Generator: No
Transporter Activity: No
Transfer Facility: No
Onsite Burner Exemption: No
Furnace Exemption: No
Underground Injection Activity: No
Commercial TSD: No
Used Oil Transporter: No
Used Oil Transfer Facility: No
Used Oil Processor: No
Used Oil Refiner: No
Used Oil Burner: No
Used Oil Market Burner: No
Used Oil Spec Marketer: No

Hazardous Waste Handler Details

Sequence No: 1
Receive Date: 20061106
Handler Name: SB PETROLEUM INC
Source Type: Implementer
Federal Waste Generator Code: N
Generator Code Description: Not a Generator, Verified

Owner/Operator Details

Owner/Operator Ind:	Current Operator	Street No:	
Type:	Other	Street 1:	422 WIER ROAD
Name:	DEBRA ANDREWS	Street 2:	FRONT OFFICE
Date Became Current:		City:	SAN BERNARDINO
Date Ended Current:		State:	CA

Map Key	Number of Records	Direction	Distance (mi/ft)	Elev/Diff (ft)	Site	DB
Phone:	619-922-3970				Country:	
Source Type:	Implementer				Zip Code:	92408
Owner/Operator Ind:	Current Owner				Street No:	
Type:	Other				Street 1:	422 WIER RD
Name:	SB PETROLEUM				Street 2:	FRONT OFFICE
Date Became Current:					City:	SAN BERNARDINO
Date Ended Current:					State:	CA
Phone:	619-922-3970				Country:	
Source Type:	Implementer				Zip Code:	92408-0000

[42](#) 1 of 1 E 0.21 / 1,198.63 / 1,094.96 23 SAFETY-KLEEN SYSTEMS INC HIGHLAND SERVICE CENTER 7979 PALM AVE #E HIGHLAND CA 923460000 ENVIROSTOR

Estor/EPA ID:	80001784	Assembly District:	40
Site Code:	400247	Senate District:	23
Nat Priority List:	NO	Permit Renewal Lead:	
APN:	NONE SPECIFIED	Public Partici Spclst:	
Census Tract:	6071007604	Project Manager:	
Site Type:	CORRECTIVE ACTION	County:	SAN BERNARDINO
Address Description:	7979 PALM AVE #E	Latitude:	34.106825
Office:	CLEANUP CYPRESS	Longitude:	-117.208268
Special Program:		Acres:	1.8 ACRES
Funding:		Supervisor:	* JOHN GEROCH
Cleanup Status:	NO FURTHER ACTION AS OF 9/9/2010		
Cleanup Oversight Agencies:	DTSC - SITE CLEANUP PROGRAM		
School District:			
Past Use that Caused Contam:	DISTRIBUTOR - CHEMICAL		
Potential Media Affected:	SOIL		
Potential Contamin of Concern:			

TPH-STODDARD SOLVENT

Site History:

Entered 11/01/07. Safety-Kleen Systems, Inc. Highland Service Center is located at 7979 Palm Avenue in Highland, San Bernardino County, California (Facility). The Facility is zoned industrial by the city of Highland. Safety-Kleen Systems, Inc. (Safety-Kleen) began operation in 1968 to provide solvent reclamation and supply service for customers engaged in automotive repairs, industrial maintenance, and dry cleaning. The facility has been operating as a hazardous waste storage facility since June 1977. On September 17, 1994, DTSC issued a Hazardous Waste Facility Permit to the Permittee. The Permit expired on September 17, 2004, and the Permit was renewed with an effective date of June 23, 2007. The Facility has been handling hazardous wastes which include Petroleum-Based Cleaners (Mineral Spirits), Aqueous-Based Parts Washing Solution, Used Oil, Antifreeze, Freon, Paint Waste/Lacquer Thinner and Dry Cleaning solvents. Safety-Kleen owns the land and structure at the Facility. The Department of Toxic Substances Control (DTSC) prepared a Resource Conservation and Recovery Act (RCRA) Facility Assessment (RFA) Report for the Facility in March 1992. The RFA identified four Solid Waste Management Units (SWMUs) and two Areas of Concerns (AOCs) The SWMUs and AOCs are as follows: SWMU #1 - Drum Storage Area, SWMU #2 - 10,000 Gallon Waste Mineral Spirits Underground Storage Tank (UST), SWMU #3 - 1,000 Gallon Waste Mineral Spirits UST, SWMU #4 - Return and Fill Area, AOC #1 - 10,000 Gallon Product Mineral Spirits UST, AOC #2 - Empty Drum Storage Area. SWMUs 2, 3, 4 and AOCs 1 and 2 underwent partial closure in 1993. The Permittee conducted Phase I RCRA Facility Investigation (RFI) activities to characterize the presence and extent of contaminants (Mineral spirits and Volatile Organic Compounds) and to operate a pilot test of a soil vapor extraction (SVE) system. The Permittee also conducted Phase II RFI to evaluate potential groundwater impacts and for full scale operation of the SVE system. The Phase II RFI Report suggested that the groundwater had not been affected by releases of constituents at the Facility. DTSC approved the Phase II Report in 2000. The Permittee submitted a Corrective Measures Study Workplan (CMS Workplan) to DTSC in October 2002 which proposes additional subsurface investigation activities to evaluate the effectiveness of previously completed corrective measures. DTSC is currently reviewing the CMS Workplan. A Corrective Action Consent Agreement was signed by both DTSC and Safety-Kleen, and it became effective on November 15, 2007. Updated 3/18/08 - On February 19, 2008, DTSC provided comments to Safety-Kleen on the facility's revised RCRA Corrective Measures Study (CMS) Workplan. Updated 8/07/08 - After discussions with Safety-Kleen, DTSC provided revised comments on the facility's revised CMS Workplan in a letter dated July 7, 2008. Updated 11/19/08 - DTSC accepted Safety-Kleen's responses to DTSC comments dated August 18, 2008. In a letter dated October 28, 2008 DTSC requested Safety-Kleen to submit a final CMS Work Plan incorporating DTSC comments. Updated 3/4/09 - On February 9, 2009, DTSC sent a letter to safety-Kleen, approving the Revised RCRA Corrective Measures Study Work Plan for the Facility, dated December 1, 2008.

Status:	NO FURTHER ACTION
Program Type:	CORRECTIVE ACTION
CalEnviroScreen Score:	96-100%
Summary Link:	https://www.envirostor.dtsc.ca.gov/public/profile_report?global_id=80001784

Completed Activities

Map Key	Number of Records	Direction	Distance (mi/ft)	Elev/Diff (ft)	Site	DB
Title:					Operating Permit	
Title Link:						
Area Name:						
Area Link:						
Sub Area:					AREA ENCOMPASSING PREVIOUS U S TS	
Sub Area Link:					https://www.envirostor.dtsc.ca.gov/public/profile_report?global_id=80001784&site_id=2008405	
Document Type:					* Historical Operating Permit Authority	
Date Completed:					7/29/1994	
Comments:						
Title:					RFI REPORT APPROVED (CA200)	
Title Link:						
Area Name:						
Area Link:						
Sub Area:					AREA ENCOMPASSING PREVIOUS U S TS	
Sub Area Link:					https://www.envirostor.dtsc.ca.gov/public/profile_report?global_id=80001784&site_id=2008405	
Document Type:					RFI Report	
Date Completed:					9/12/2000	
Comments:						
Title:					Removal of Remedial Compound and Abandonment of Wells	
Title Link:					https://www.envirostor.dtsc.ca.gov/public/final_documents2?global_id=80001784&doc_id=60262296	
Area Name:					PROJECT WIDE	
Area Link:						
Sub Area:						
Sub Area Link:						
Document Type:					Technical Report	
Date Completed:					2/9/2011	
Comments:						
Title:					Operating Permit	
Title Link:						
Area Name:					PROJECT WIDE	
Area Link:						
Sub Area:						
Sub Area Link:						
Document Type:					* Historical Operating Permit Authority	
Date Completed:					6/30/1992	
Comments:						
Title:					RFA COMPLETED-ASSESSMENT WAS A RFA (CA050RF)	
Title Link:						
Area Name:					PROJECT WIDE	
Area Link:						
Sub Area:						
Sub Area Link:						
Document Type:					RCRA Facility Assessment Report	
Date Completed:					10/24/1996	
Comments:						
Title:					Operating Permit	
Title Link:						
Area Name:					PROJECT WIDE	
Area Link:						
Sub Area:						
Sub Area Link:						
Document Type:					* Historical Operating Permit Authority	
Date Completed:					2/16/1993	
Comments:						
Title:					Groundwater Migration Controlled	
Title Link:					https://www.envirostor.dtsc.ca.gov/public/final_documents2?global_id=80001784&enforcement_id=60299598	
Area Name:					PROJECT WIDE	
Area Link:						
Sub Area:						
Sub Area Link:						
Document Type:					Groundwater Migration Controlled	
Date Completed:					6/9/2010	

Map Key	Number of Records	Direction	Distance (mi/ft)	Elev/Diff (ft)	Site	DB
Comments:						
Title:					RFA COMPLETED-ASSESSMENT WAS A RFA (CA050RF)	
Title Link:						
Area Name:					PROJECT WIDE	
Area Link:						
Sub Area:						
Sub Area Link:						
Document Type:					RCRA Facility Assessment Report	
Date Completed:					3/15/1992	
Comments:						
Title:					Remedy Constructed	
Title Link:					https://www.envirostor.dtsc.ca.gov/public/final_documents2?global_id=80001784&enforcement_id=60298886	
Area Name:					PROJECT WIDE	
Area Link:						
Sub Area:						
Sub Area Link:						
Document Type:					Remedy Construction Complete	
Date Completed:					6/9/2010	
Comments:						
Title:					STABILIZATION MEASURES EVALUATION-FACILITY NOT AMENABLE TO STABILIZATION (CA225NR)	
Title Link:						
Area Name:					PROJECT WIDE	
Area Link:						
Sub Area:						
Sub Area Link:						
Document Type:					Interim Measures Questionnaire	
Date Completed:					3/17/1993	
Comments:						
Title:					Human Exposure Controlled	
Title Link:					https://www.envirostor.dtsc.ca.gov/public/final_documents2?global_id=80001784&enforcement_id=60299251	
Area Name:					PROJECT WIDE	
Area Link:						
Sub Area:						
Sub Area Link:						
Document Type:					Human Exposure Controlled	
Date Completed:					6/9/2010	
Comments:						
Title:					RFA COMPLETED (CA050PA)	
Title Link:						
Area Name:					PROJECT WIDE	
Area Link:						
Sub Area:						
Sub Area Link:						
Document Type:					RCRA Facility Assessment Report	
Date Completed:					7/25/1991	
Comments:						
Title:					RFI REPORT APPROVED (CA200)	
Title Link:						
Area Name:					PROJECT WIDE	
Area Link:						
Sub Area:						
Sub Area Link:						
Document Type:					RFI Report	
Date Completed:					6/9/1995	
Comments:						
Title:					RFI WORKPLAN APPROVED (CA150)	
Title Link:						
Area Name:					PROJECT WIDE	
Area Link:						
Sub Area:						
Sub Area Link:						
Document Type:					RFI Workplan	

Map Key	Number of Records	Direction	Distance (mi/ft)	Elev/Diff (ft)	Site	DB
---------	-------------------	-----------	------------------	----------------	------	----

Date Completed: 3/29/1996
 Comments:

43	1 of 3	ENE	0.22 / 1,161.33	1,194.34 / 19	H & H GENERAL CONTRACTORS INC 7919 PALM AVE HIGHLAND CA 92346	SANBERN CUPA
--------------------	--------	-----	--------------------	------------------	--	-----------------

Facility ID: FA0014693
 Owner Info: H & H GENERAL CONTRACTORS INC
 Mailing Care of:
 Mailing Address 1: PO BOX 536
 Mailing Address 2:
 Mailing City: HIGHLAND
 Mailing State: CA
 Mailing Zip: 92346

Detail(s)

Permit ID: PT0025637
 Status: ACTIVE
 Program Element Code: 4453
 Permit Desc: SMALL QUANTITY GENERATOR
 To: 9/30/2022

Permit ID: PT0034814
 Status: ACTIVE
 Program Element Code: 4031
 Permit Desc: APSA 1,320-10,000 GAL FAC CAPACITY
 To: 9/30/2022

Permit ID: PT0025636
 Status: ACTIVE
 Program Element Code: 4243
 Permit Desc: HAZARDOUS MATERIALS 4-10 CHEMICALS
 To: 9/30/2022

43	2 of 3	ENE	0.22 / 1,161.33	1,194.34 / 19	H & H GENERAL CONTRACTORS INC 7919 PALM AVE HIGHLAND CA 92346	CERS TANK
--------------------	--------	-----	--------------------	------------------	--	-----------

Site ID: 34992 Latitude: 34.109844
 Longitude: -117.208061

Regulated Programs

EI ID: 10313599
 EI Description: Hazardous Waste Generator

EI ID: 10313599
 EI Description: Chemical Storage Facilities

EI ID: 10313599
 EI Description: Aboveground Petroleum Storage

Violations

Violation Date: 12/14/2017 Violation Source: CERS
 Violation Program: HMRRP Violation Division: San Bernardino County Fire Department
 Citation: HSC 6.95 25508.1(a)-(f) - California Health and Safety Code, Chapter 6.95, Section(s) 25508.1(a)-(f)
 Violation Notes:

Returned to compliance on 12/27/2017. The inventory disclosed via CERS on 08/10/2017 did not fully account for all the hazardous materials observed

Map Key	Number of Records	Direction	Distance (mi/ft)	Elev/Diff (ft)	Site	DB
----------------	--------------------------	------------------	-------------------------	-----------------------	-------------	-----------

on site at the time of the inspection. In addition to the disclosed inventory, (2) 177 cubic foot cylinders of Argon/CO2, and (5) 55 gallon drums of use motor oil. Also, the Emergency Response and Contingency Plan is missing the required CUPA Emergency Response Phone Number.

Violation Description:

Failure to electronically update business plan within 30 days of any one of the following events:
 A 100 percent or more increase in the quantity of a previously disclosed material.
 Any handling of a previously undisclosed hazardous materials at or above reportable quantities.
 A change of business address, business ownership, or business name.
 A substantial change in the handler's operations that requires modification to any portion of the business plan.

Violations

Violation Date:	12/14/2017	Violation Source:	CERS
Violation Program:	APSA	Violation Division:	San Bernardino County Fire Department
Citation:	HSC 6.67 25270.4.5(a) - California Health and Safety Code, Chapter 6.67, Section(s) 25270.4.5(a)		
Violation Notes:			

Returned to compliance on 12/27/2017. Facility staff was unable to locate a prepared SPCC Plan during the inspection. Compliance Requirement: Sign the Certificate of Compliance in attestation that an SPCC Plan has been prepared and implemented, and is available for review on site.

Violation Description:

Failure to prepare a Spill Prevention, Control, and Countermeasures (SPCC) Plan.

Violations

Violation Date:	12/14/2017	Violation Source:	CERS
Violation Program:	HW	Violation Division:	San Bernardino County Fire Department
Citation:	HSC 6.5 Multiple - California Health and Safety Code, Chapter 6.5, Section(s) Multiple		
Violation Notes:			

Returned to compliance on 12/14/2017. Failure to label hazardous waste containers (CCR 66262.34(f)(3)) Observed (5) 55 gallon drums of used motor oil to be missing appropriate hazardous waste labeling. Violation is corrected on site.

Violation Description:

Hazardous Waste Generator Program - Operations/Maintenance - General

Violations

Violation Date:	11/24/2020	Violation Source:	CERS
Violation Program:	APSA	Violation Division:	San Bernardino County Fire Department
Citation:	HSC 6.67 25270.4.5(a) - California Health and Safety Code, Chapter 6.67, Section(s) 25270.4.5(a)		
Violation Notes:			

Returned to compliance on 11/24/2020. Observed (1) 55 gallon drum of used lubricating oil that did not have appropriate secondary containment. Violation corrected on site. Operator moved the described 55 gallon drum onto a spill pallet capable of holding the drum's contents.

Violation Description:

Failure to provide appropriate secondary containment and/or diversionary structures or equipment for the following: bulk storage containers, mobile or portable containers, oil-filled equipment, piping and related appurtenances, mobile refuelers or non-transportation-related tank cars, and transfer areas, equipment and activities and ensure that the entire containment system, including walls and floor, are capable of containing oil and constructed so that any discharge will not escape the containment system before cleanup occurs.

Violations

Violation Date:	11/24/2020	Violation Source:	CERS
Violation Program:	HMRRP	Violation Division:	San Bernardino County Fire Department
Citation:	HSC 6.95 25508.2 - California Health and Safety Code, Chapter 6.95, Section(s) 25508.2		
Violation Notes:			

Map Key	Number of Records	Direction	Distance (mi/ft)	Elev/Diff (ft)	Site	DB
----------------	--------------------------	------------------	-------------------------	-----------------------	-------------	-----------

Returned to compliance on 11/24/2020. Last HMBP submitted via CERS occurred on 02/20/2019 Violation corrected on site.

Violation Description:

Failure to annually review and electronically certify that the business plan is complete and accurate on or before the annual due date.

Violations

Violation Date: 12/14/2017
Violation Program: HW
Citation: HSC 6.5 Multiple - California Health and Safety Code, Chapter 6.5, Section(s) Multiple
Violation Source: CERS
Violation Division: San Bernardino County Fire Department
Violation Notes:

Returned to compliance on 12/27/2017. Failure to manage hazardous waste lawfully (CHSC 25154) Observed oil contaminated absorbent on the top of (1) 55 gallon drum containing used motor oil, and used motor oil to present in the secondary containment of the hazardous waste storage area. Compliance Requirement: Sign the Certificate of Compliance in attestation that the oil contaminated absorbent has been properly removed from the hazardous waste storage area, and the oil has been removed the secondary containment in the hazardous waste storage area.

Violation Description:

Hazardous Waste Generator Program - Operations/Maintenance - General

Violations

Violation Date: 01/20/2015
Violation Program: HMRRP
Citation: HSC 6.95 25508.1(a)-(e) - California Health and Safety Code, Chapter 6.95, Section(s) 25508.1(a)-(e)
Violation Source: CERS
Violation Division: San Bernardino County Fire Department
Violation Notes:

Returned to compliance on 05/12/2015. Observed hazardous materials store on site during the inspection that are not listed in the most current CERS inventory or that are listed in lesser quantities. Furthermore, the hazardous materials, and hazardous wastes maximum daily amounts must be updated so to reflect the maximum quantities that can be stored on site any day of the year. Business Plan was updated via CERS on 05/12/2015

Violation Description:

Failure to electronically update business plan within 30 days of any one of the following events:
 A 100 percent or more increase in the quantity of a previously disclosed material.
 Any handling of a previously undisclosed hazardous materials at or above reportable quantities.
 A change of business address, business ownership, or business name.

Violations

Violation Date: 11/24/2020
Violation Program: HMRRP
Citation: HSC 6.95 25508(a)(3) - California Health and Safety Code, Chapter 6.95, Section(s) 25508(a)(3)
Violation Source: CERS
Violation Division: San Bernardino County Fire Department
Violation Notes:

Returned to compliance on 11/24/2020. The federal hazard categories associated with each hazardous materials inventory item required update tot he new federal hazard category system. Violation corrected on site.

Violation Description:

Failure to complete and electronically submit hazardous material inventory information for all reportable hazardous materials on site at or above reportable quantities.

Violations

Violation Date: 11/24/2020
Violation Program: HW
Citation: HSC 6.5 25123.3(h)(1) - California Health and Safety Code, Chapter 6.5, Section(s) 25123.3(h)(1)
Violation Source: CERS
Violation Division: San Bernardino County Fire Department
Violation Notes:

Map Key	Number of Records	Direction	Distance (mi/ft)	Elev/Diff (ft)	Site	DB
----------------	--------------------------	------------------	-------------------------	-----------------------	-------------	-----------

Returned to compliance on 12/07/2020. Observed (4) 55 gallon drums of used lubricating oil, and (1) 55 gallon drum of waste to have content which has exceeded the accumulation time frame for the facility. Operator stated the last hazardous waste transport occurred on 03/14/2019. Violation corrected on 12/07/2020; operator provided disposal documentation.

Violation Description:

Failure to send hazardous waste offsite for treatment, storage, or disposal within 180 days (or 270 days if waste is transported over 200 miles) for a generator who generates less than 1000 kilogram per month if all of the following conditions are met:

- (1) The quantity of hazardous waste accumulated onsite never exceeds 6,000 kilograms.
- (2) The generator complies with the requirements of 40 Code of Federal Regulations section 262.34(d), (e) and (f).
- (3) The generator does not hold acutely hazardous waste or extremely hazardous waste in an amount greater than one kilogram for more than 90 days.

Violations

Violation Date: 11/24/2020
Violation Program: HW
Citation: 22 CCR 12 66262.34(f) - California Code of Regulations, Title 22, Chapter 12, Section(s) 66262.34(f)
Violation Source: CERS
Violation Division: San Bernardino County Fire Department
Violation Notes:

Returned to compliance on 11/24/2020. Observed (4) 55 gallon drums of used lubricating oil to not have appropriate hazardous waste labeling. Violation corrected on site.

Violation Description:

Failure to properly label hazardous waste accumulation containers and portable tanks with the following requirements: "Hazardous Waste", name and address of the generator, physical and chemical characteristics of the Hazardous Waste, and starting accumulation date.

Violations

Violation Date: 11/24/2020
Violation Program: HW
Citation: 22 CCR 12 66262.12 - California Code of Regulations, Title 22, Chapter 12, Section(s) 66262.12
Violation Source: CERS
Violation Division: San Bernardino County Fire Department
Violation Notes:

Returned to compliance on 12/02/2020. EPA ID Number inactive; CAL000375336. Violation corrected on 12/02/2020; operator reactivated the EPA ID Number.

Violation Description:

Failure to obtain an Identification Number prior to treating, storing, disposing of, transporting or offering for transportation any hazardous waste.

Violations

Violation Date: 12/14/2017
Violation Program: HW
Citation: HSC 6.5 Multiple - California Health and Safety Code, Chapter 6.5, Section(s) Multiple
Violation Source: CERS
Violation Division: San Bernardino County Fire Department
Violation Notes:

Returned to compliance on 12/27/2017. Failure to store hazardous waste in sound containers (CCR 66265.171) Observed (2) 55 gallon drums containing used motor oil to have severe denting. Compliance Requirement: Sign the Certificate of Compliance in attestation that both unsound drum s have been properly emptied of their hazardous content, and the drums have been properly disposed of.

Violation Description:

Hazardous Waste Generator Program - Operations/Maintenance - General

Enforcements

Enf Action Date: 01/20/2015
Enf Action Program: HMRRP

Map Key	Number of Records	Direction	Distance (mi/ft)	Elev/Diff (ft)	Site	DB
---------	-------------------	-----------	------------------	----------------	------	----

Enf Action Type:	Notice of Violation (Unified Program)	Enf Action Source:	CERS			
Enf Action Division:	San Bernardino County Fire Department					
Enf Action Description:	Notice of Violation Issued by the Inspector at the Time of Inspection					
Enf Action Notes:						

Evaluations

Eval Date:	11/24/2020
Violations Found:	Yes
Eval General Type:	Compliance Evaluation Inspection
Eval Type:	Routine done by local agency
Eval Division:	San Bernardino County Fire Department
Eval Program:	HMRRP
Eval Source:	CERS
Eval Notes:	

Eval Date:	01/20/2015
Violations Found:	No
Eval General Type:	Compliance Evaluation Inspection
Eval Type:	Routine done by local agency
Eval Division:	San Bernardino County Fire Department
Eval Program:	HW
Eval Source:	CERS
Eval Notes:	

ROUTINE INSPECTION, FUEL VEHICLE; Note: data in [EVAL Notes] field for some records is truncated from the source.

Eval Date:	01/20/2015
Violations Found:	No
Eval General Type:	Compliance Evaluation Inspection
Eval Type:	Routine done by local agency
Eval Division:	San Bernardino County Fire Department
Eval Program:	APSA
Eval Source:	CERS
Eval Notes:	

ROUTINE INSPECTION; Note: data in [EVAL Notes] field for some records is truncated from the source.

Eval Date:	12/14/2017
Violations Found:	Yes
Eval General Type:	Compliance Evaluation Inspection
Eval Type:	Routine done by local agency
Eval Division:	San Bernardino County Fire Department
Eval Program:	APSA
Eval Source:	CERS
Eval Notes:	

Eval Date:	01/20/2015
Violations Found:	Yes
Eval General Type:	Compliance Evaluation Inspection
Eval Type:	Routine done by local agency
Eval Division:	San Bernardino County Fire Department
Eval Program:	HMRRP
Eval Source:	CERS
Eval Notes:	

ROUTINE INSPECTION, FUEL VEHICLE; Note: data in [EVAL Notes] field for some records is truncated from the source.

Eval Date:	12/14/2017
Violations Found:	Yes
Eval General Type:	Compliance Evaluation Inspection
Eval Type:	Routine done by local agency
Eval Division:	San Bernardino County Fire Department

Map Key	Number of Records	Direction	Distance (mi/ft)	Elev/Diff (ft)	Site	DB
Eval Program:		HW				
Eval Source:		CERS				
Eval Notes:						
Eval Date:		12/14/2017				
Violations Found:		Yes				
Eval General Type:		Compliance Evaluation Inspection				
Eval Type:		Routine done by local agency				
Eval Division:		San Bernardino County Fire Department				
Eval Program:		HMRRP				
Eval Source:		CERS				
Eval Notes:						
Eval Date:		11/24/2020				
Violations Found:		Yes				
Eval General Type:		Compliance Evaluation Inspection				
Eval Type:		Routine done by local agency				
Eval Division:		San Bernardino County Fire Department				
Eval Program:		APSA				
Eval Source:		CERS				
Eval Notes:						
Eval Date:		11/24/2020				
Violations Found:		Yes				
Eval General Type:		Compliance Evaluation Inspection				
Eval Type:		Routine done by local agency				
Eval Division:		San Bernardino County Fire Department				
Eval Program:		HW				
Eval Source:		CERS				
Eval Notes:						

Affiliations

Affil Type Desc:	Environmental Contact
Entity Name:	ALFRED TROY HODGES
Entity Title:	
Address:	P.O. BOX 536
City:	HIGHLAND
State:	CA
Country:	
Zip Code:	92346
Phone:	
Affil Type Desc:	Operator
Entity Name:	H&H General Contractors, inc.
Entity Title:	
Address:	
City:	
State:	
Country:	
Zip Code:	
Phone:	(909) 322-4591
Affil Type Desc:	Document Preparer
Entity Name:	Rick Garabedian
Entity Title:	
Address:	
City:	
State:	
Country:	
Zip Code:	
Phone:	
Affil Type Desc:	Facility Mailing Address

Map Key	Number of Records	Direction	Distance (mi/ft)	Elev/Diff (ft)	Site	DB
Entity Name:		Mailing Address				
Entity Title:						
Address:		7919 PALM AVE				
City:		HIGHLAND				
State:		CA				
Country:						
Zip Code:		92346				
Phone:						
Affil Type Desc:		Legal Owner				
Entity Name:		H & H GENERAL CONTRACTORS INC				
Entity Title:						
Address:		PO BOX 536				
City:		HIGHLAND				
State:		CA				
Country:		United States				
Zip Code:		92346				
Phone:		(909) 891-1877				
Affil Type Desc:		CUPA District				
Entity Name:		San Bernardino County Fire				
Entity Title:						
Address:		620 South E Street				
City:		San Bernardino				
State:		CA				
Country:						
Zip Code:		92415-0153				
Phone:		(909) 386-8401				
Affil Type Desc:		Parent Corporation				
Entity Name:		H & H GENERAL CONTRACTORS INC				
Entity Title:						
Address:						
City:						
State:						
Country:						
Zip Code:						
Phone:						
Affil Type Desc:		Identification Signer				
Entity Name:		Rick Garabedian				
Entity Title:		Project Engineer				
Address:						
City:						
State:						
Country:						
Zip Code:						
Phone:						

Coordinates

Env Int Type Code:	HWG	Longitude:	-117.208060
Program ID:	10313599	Coord Name:	
Latitude:	34.109840	Ref Point Type Desc:	Center of a facility or station.

43	3 of 3	ENE	0.22 / 1,161.33	1,194.34 / 19	H & H GENERAL CONTRACTORS INC 7919 PALM AVE HIGHLAND CA 92346	RCRA NON GEN
--------------------	--------	------------	----------------------------	--------------------------	--	-------------------------

EPA Handler ID:	CAL000375336
Gen Status Universe:	No Report
Contact Name:	RICK GARABEDIAN
Contact Address:	PO BOX 536 , , HIGHLAND , CA, 92346 ,
Contact Phone No and Ext:	909-425-3907
Contact Email:	RICK@HHGCINC.COM
Contact Country:	

Map Key	Number of Records	Direction	Distance (mi/ft)	Elev/Diff (ft)	Site	DB
---------	-------------------	-----------	------------------	----------------	------	----

County Name: SAN BERNARDINO
EPA Region: 09
Land Type:
Receive Date: 20120615
Location Latitude:
Location Longitude:

Violation/Evaluation Summary

Note: NO RECORDS: As of Nov 2021, there are no Compliance Monitoring and Enforcement (violation) records associated with this facility (EPA ID).

Handler Summary

Importer Activity: No
Mixed Waste Generator: No
Transporter Activity: No
Transfer Facility: No
Onsite Burner Exemption: No
Furnace Exemption: No
Underground Injection Activity: No
Commercial TSD: No
Used Oil Transporter: No
Used Oil Transfer Facility: No
Used Oil Processor: No
Used Oil Refiner: No
Used Oil Burner: No
Used Oil Market Burner: No
Used Oil Spec Marketer: No

Hazardous Waste Handler Details

Sequence No: 1
Receive Date: 20120615
Handler Name: H & H GENERAL CONTRACTORS INC
Source Type: Implementer
Federal Waste Generator Code: N
Generator Code Description: Not a Generator, Verified

Owner/Operator Details

Owner/Operator Ind: Current Owner	Street No:
Type: Other	Street 1: 7919 PALM AVE
Name: H & H GENERAL CONTRACTORS INC	Street 2:
Date Became Current:	City: HIGHLAND
Date Ended Current:	State: CA
Phone: 909-425-3907	Country:
Source Type: Implementer	Zip Code: 92346

Owner/Operator Ind: Current Operator	Street No:
Type: Other	Street 1: PO BOX 536
Name: RICK GARABEDIAN	Street 2:
Date Became Current:	City: HIGHLAND
Date Ended Current:	State: CA
Phone: 909-425-3907	Country:
Source Type: Implementer	Zip Code: 92346

44	1 of 2	E	0.23 / 1,220.74	1,200.63 / 25	ORCO BLENDED PRODUCTS 27347 E THIRD ST HIGHLAND CA 92346	SANBERN CUPA
--------------------	--------	---	--------------------	------------------	--	-----------------

Facility ID: FA0014140
Owner Info: ORCO BLENDED PRODUCTS

Map Key	Number of Records	Direction	Distance (mi/ft)	Elev/Diff (ft)	Site	DB
---------	-------------------	-----------	------------------	----------------	------	----

Mailing Care of:
Mailing Address 1: 11100 BEACH BLVD
Mailing Address 2:
Mailing City: STANTON
Mailing State: CA
Mailing Zip: 90680

Detail(s)

Permit ID: PT0025120
Status: ACTIVE
Program Element Code: 4244
Permit Desc: HAZARDOUS MATERIALS 11-30 CHEMICALS
To: 12/31/2022

44	2 of 2	E	0.23 / 1,220.74	1,200.63 / 25	ORCO BLENDED PRODUCTS INC 27347 E THIRD ST HIGHLAND CA 92346	EMISSIONS
--------------------	--------	---	--------------------	------------------	--	-----------

2017 Criteria Data

Facility ID:	120866	CERR Code:	
Facility SIC Code:	3272	TOGT:	. 15172138744640919095602695505813689467 28
CO:	36	ROGT:	.130056
Air Basin:	SC	COT:	2.15
District:	SC	NOXT:	.74
COID:	SBD	SOXT:	.00587
DISN:	SOUTH COAST AQMD	PMT:	1.87847764
CHAPIS:		PM10T:	.805411056

2017 Toxic Data

Facility ID:	120866	COID:	SBD
Facility SIC Code:	3272	DISN:	SOUTH COAST AQMD
CO:	36	CHAPIS:	
Air Basin:	SC	CERR Code:	
District:	SC		
TS:			
Health Risk Asmt:			
Non-Cancer Chronic Haz Ind:			
Non-Cancer Acute Haz Ind:			

45	1 of 1	W	0.25 / 1,297.07	1,155.62 / -20	CANDY'S 26698 3RD ST HIGHLAND CA 92346	SANBERN CUPA
--------------------	--------	---	--------------------	-------------------	--	-----------------

Facility ID: FA0014643
Owner Info: MCCARTY, VICTOR & CANDACE
Mailing Care of: VICTOR & CANDY MCCARTY
Mailing Address 1: 26698 3RD ST
Mailing Address 2:
Mailing City: HIGHLAND
Mailing State: CA
Mailing Zip: 92346

Detail(s)

Permit ID: PT0025564
Status: INACTIVE
Program Element Code: 4255

Map Key	Number of Records	Direction	Distance (mi/ft)	Elev/Diff (ft)	Site	DB
Permit Desc:		BULK CO2 AT RETAIL FOOD FACILITIES				
To:		8/31/2013				

46	1 of 1	E	0.33 / 1,743.36	1,203.65 / 28	RAY'S AUTOREPAIR 27437 5TH ST STE 1 HIGHLAND CA 92346	RCRA TSD
--------------------	--------	---	--------------------	------------------	---	----------

EPA Handler ID: CAL000445349
Gen Status Universe: No Report
Contact Name: RAYMOUNDO OCAMPO
Contact Address: 1224 CLAY ST , , REDLANDS , CA, 92374 ,
Contact Phone No and Ext: 909-206-8911
Contact Email: RAYSAUTO@ATT.NET
Contact Country:
Land Type:
County Name: SAN BERNARDINO
EPA Region: 09
Receive Date: 20190418
Location Latitude: 34.107345
Location Longitude: -117.206055

Violation/Evaluation Summary

Note: NO RECORDS: As of Nov 2021, there are no Compliance Monitoring and Enforcement (violation) records associated with this facility (EPA ID).

Handler Summary

Importer Activity: No
Mixed Waste Generator: No
Transporter Activity: No
Transfer Facility: No
Onsite Burner Exemption: No
Smelting, Melting and Refining: No
Underground Injection Control: No
Commercial TSD: No
Used Oil Transporter: No
Used Oil Transfer Facility: No
Used Oil Processor: No
Used Oil Refiner: No
Used Oil Burner: No
Used Oil Market Burner: No
Used Oil Spec Marketer: No

Hazardous Waste Handler Details

Sequence No: 1
Receive Date: 20190418
Handler Name: RAY'S AUTOREPAIR
Federal Waste Generator Code: N
Generator Code Description: Not a Generator, Verified
Source Type: Implementer

Owner/Operator Details

Owner/Operator Ind:	Current Owner	Street No:	
Type:	Other	Street 1:	1224 CLAY ST
Name:	RAYMOUNDO OCAMPO	Street 2:	
Date Became Current:		City:	REDLANDS
Date Ended Current:		State:	CA
Phone:	909-206-8911	Country:	
Source Type:	Implementer	Zip Code:	92374

Map Key	Number of Records	Direction	Distance (mi/ft)	Elev/Diff (ft)	Site	DB
Owner/Operator Ind:	Current Operator				Street No:	
Type:	Other				Street 1:	1224 CLAY ST
Name:	RAYMOUNDO OCAMPO				Street 2:	
Date Became Current:					City:	REDLANDS
Date Ended Current:					State:	CA
Phone:	909-206-8911				Country:	
Source Type:	Implementer				Zip Code:	92374

[47](#) 1 of 5 SE 0.43 / 2,286.30 1,190.27 / 15 C. L. PHARRIS SAND & GRAVEL 8203 ALABAMA ST REDLANDS CA 92374 LUST

Global ID: T0607100282 **County:** SAN BERNARDINO
Status: COMPLETED - CASE CLOSED **Latitude:** 34.100708
Status Date: 12/21/1994 **Longitude:** -117.20727
Case Type: LUST CLEANUP SITE
Date Source: LUST Cleanup Sites & Military UST Site from GeoTracker Project Search Results Export; LUST Cleanup Sites & Military UST Site from GeoTracker Cleanup Sites Data Download

LUST Cleanup Sites from GeoTracker Cleanup Sites Data Download - Facilities Detail

RB Case No: 083602267T **Potential COC:** Diesel
Local Case No: 93013 **How Discovered:** Other Means
Begin Date: 2/16/1993 **Stop Method:**
Lead Agency: SAN BERNARDINO COUNTY **Stop Description:**
Local Agency: SAN BERNARDINO COUNTY **Case Worker:** CB
CUF Case: NO **File Location:** Local Agency
Potential Media of Concern: Soil
How Discovered Description:
Calwater Watershed Name: Santa Ana River - Upper Santa Ana River - Bunker Hill (801.52)
DWR GW Subbasin Name: Upper Santa Ana Valley - San Bernardino (8-002.06)
Disadvantaged Community: Disadvantaged Community
Calenviroscreen Score: 96-100% (highest scores)
Site History:

LUST Cleanup Sites from GeoTracker Cleanup Sites Data Download - Regulatory Activity

Action Type: Other
Date : 4/9/1993
Action: Leak Reported
Action Type: Other
Date : 2/25/1993
Action: Leak Discovery

LUST Cleanup Sites from GeoTracker Cleanup Sites Data Download - Regulatory Contacts

Contact Type: Regional Board Caseworker **Address:** 3737 MAIN STREET, SUITE 500
Contact Name: CARL BERNHARDT **Email:** carl.bernhardt@waterboards.ca.gov
City: RIVERSIDE **Phone No:** 9517824495
Organization Name: SANTA ANA RWQCB (REGION 8)
Contact Type: Local Agency Caseworker **Address:** 620 S. E STREET
Contact Name: CURTIS BRUNDAGE **Email:** cbrundage@sbcfire.org
City: SAN BERNARDINO **Phone No:**
Organization Name: SAN BERNARDINO COUNTY

LUST Cleanup Sites from GeoTracker Cleanup Sites Data Download - Status History

Status: Completed - Case Closed
Status Date: 12/21/1994
Status: Open - Site Assessment

Map Key	Number of Records	Direction	Distance (mi/ft)	Elev/Diff (ft)	Site	DB
Status Date:			4/12/1993			
Status:			Open - Site Assessment			
Status Date:			2/23/1993			
Status:			Open - Site Assessment			
Status Date:			2/16/1993			
Status:			Open - Case Begin Date			
Status Date:			2/16/1993			

LUST Sites from GeoTracker Search - Regulatory Profile

Site Facility Name: C. L. PHARRIS SAND & GRAVEL
Site Facility Type: LUST CLEANUP SITE
Cleanup Status: COMPLETED - CASE CLOSED
Project Status:
WDR Place Type:
WDR File:
WDR Order:
CUF Priority Assig:
CUF Amount Paid:
File Location: LOCAL AGENCY
Designated Beneficial Use: MUN, AGR, IND, PROC, 8 - Note: Also incl part of 801.53, 801.54, 801.57 - Note: Also incl part of 801.53, 801.54, 801.57, 801.58.
Project Oversight Agencies:
Report Link: https://geotracker.waterboards.ca.gov/profile_report?global_id=T0607100282
Cleanup Status Detail: COMPLETED - CASE CLOSED AS OF 12/21/1994
Cleanup History Link: https://geotracker.waterboards.ca.gov/profile_report_include?global_id=T0607100282&tabname=regulatoryhistory
Potential Media of Concern: SOIL
User Defined Beneficial Use:
DWR GW Sub Basin: Upper Santa Ana Valley - San Bernardino (8-002.06)
Calwater Watershed Name: Santa Ana River - Upper Santa Ana River - Bunker Hill (801.52)
Post Closure Site Management:
Future Land Use:
Cleanup Oversight Agencies: SAN BERNARDINO COUNTY (LEAD) - CASE #: 93013
CASEWORKER: CURTIS BRUNDAGE
SANTA ANA RWQCB (REGION 8) - CASE #: 083602267T
CASEWORKER: CARL BERNHARDT
Gndwater Monitoring Freque:
Designated Beneficial Use Desc: Municipal and Domestic Supply, Agricultural Supply, Industrial Service Supply, Industrial Process Supply, 8 - Note: Also incl part of 801.53, 801.54, 801.57 - Note: Also incl part of 801.53, 801.54, 801.57, 801.58.
Site History:
No site history available

LUST Sites from GeoTracker Search - Cleanup Status History

Status: Completed - Case Closed
Date : 12/21/1994
Status: Open - Site Assessment
Date : 4/12/1993
Status: Open - Site Assessment
Date : 2/23/1993
Status: Open - Case Begin Date
Date : 2/16/1993
Status: Open - Site Assessment
Date : 2/16/1993

LUST Sites from GeoTracker Search - Regulatory Activities (as of May 29, 2021)

Map Key	Number of Records	Direction	Distance (mi/ft)	Elev/Diff (ft)	Site	DB
Action Type:		Leak Action				
Action Date:		4/9/1993				
Received Issue Date:						
Action:		Leak Reported				
Doc Link:						
Title Description Comments:						
Action Type:		Leak Action				
Action Date:		2/25/1993				
Received Issue Date:						
Action:		Leak Discovery				
Doc Link:						
Title Description Comments:						

[47](#) 2 of 5 **SE** **0.43 / 2,286.30** **1,190.27 / 15** **SUNWEST MATERIALS
8203 ALABAMA ST
REDLANDS CA 92346** **LUST**

Global ID: T0607100396 **County:** SAN BERNARDINO
Status: COMPLETED - CASE CLOSED **Latitude:** 34.100708
Status Date: 2/27/1996 **Longitude:** -117.20727
Case Type: LUST CLEANUP SITE
Date Source: LUST Cleanup Sites & Military UST Site from GeoTracker Project Search Results Export; LUST Cleanup Sites & Military UST Site from GeoTracker Cleanup Sites Data Download

LUST Cleanup Sites from GeoTracker Cleanup Sites Data Download - Facilities Detail

RB Case No: 083602752T **Potential COC:** Gasoline
Local Case No: 94066 **How Discovered:**
Begin Date: 9/15/1994 **Stop Method:**
Lead Agency: SAN BERNARDINO COUNTY **Stop Description:**
Local Agency: SAN BERNARDINO COUNTY **Case Worker:** CB
CUF Case: NO **File Location:** Local Agency
Potential Media of Concern: Soil
How Discovered Description:
Calwater Watershed Name: Santa Ana River - Upper Santa Ana River - Bunker Hill (801.52)
DWR GW Subbasin Name: Upper Santa Ana Valley - San Bernardino (8-002.06)
Disadvantaged Community: Disadvantaged Community
Calenviroscreen Score: 96-100% (highest scores)
Site History:

LUST Cleanup Sites from GeoTracker Cleanup Sites Data Download - Regulatory Activity

Action Type: Other
Date : 5/1/1995
Action: Leak Reported
Action Type: Other
Date : 9/15/1994
Action: Leak Discovery

LUST Cleanup Sites from GeoTracker Cleanup Sites Data Download - Regulatory Contacts

Contact Type: Regional Board Caseworker **Address:** 3737 MAIN STREET, SUITE 500
Contact Name: CARL BERNHARDT **Email:** carl.bernhardt@waterboards.ca.gov
City: RIVERSIDE **Phone No:** 9517824495
Organization Name: SANTA ANA RWQCB (REGION 8)
Contact Type: Local Agency Caseworker **Address:** 620 S. E STREET
Contact Name: CURTIS BRUNDAGE **Email:** cbrundage@sbcfire.org
City: SAN BERNARDINO **Phone No:**
Organization Name: SAN BERNARDINO COUNTY

Map Key	Number of Records	Direction	Distance (mi/ft)	Elev/Diff (ft)	Site	DB
---------	-------------------	-----------	------------------	----------------	------	----

LUST Cleanup Sites from GeoTracker Cleanup Sites Data Download - Status History

Status: Completed - Case Closed
Status Date: 2/27/1996

Status: Open - Remediation
Status Date: 12/1/1994

Status: Open - Case Begin Date
Status Date: 9/15/1994

LUST Sites from GeoTracker Search - Regulatory Profile

Site Facility Name:	SUNWEST MATERIALS	Potential COC:	GASOLINE
Site Facility Type:	LUST CLEANUP SITE	Facility Type:	
Cleanup Status:	COMPLETED - CASE CLOSED	Composting Method:	
Project Status:		Address:	8203 ALABAMA ST
WDR Place Type:		City:	REDLANDS
WDR File:		Zip:	92346
WDR Order:		County:	SAN BERNARDINO
CUF Priority Assig:		CUF Claim:	
CUF Amount Paid:			
File Location:	LOCAL AGENCY		
Designated Beneficial Use:	MUN, AGR, IND, PROC, 8 - Note: Also incl part of 801.53, 801.54, 801.57 - Note: Also incl part of 801.53, 801.54, 801.57, 801.58.		
Project Oversight Agencies:			
Report Link:	https://geotracker.waterboards.ca.gov/profile_report?global_id=T0607100396		
Cleanup Status Detail:	COMPLETED - CASE CLOSED AS OF 2/27/1996		
Cleanup History Link:	https://geotracker.waterboards.ca.gov/profile_report_include?global_id=T0607100396&tabname=regulatoryhistory		
Potential Media of Concern:	SOIL		
User Defined Beneficial Use:			
DWR GW Sub Basin:	Upper Santa Ana Valley - San Bernardino (8-002.06)		
Calwater Watershed Name:	Santa Ana River - Upper Santa Ana River - Bunker Hill (801.52)		
Post Closure Site Management:			
Future Land Use:			
Cleanup Oversight Agencies:	SAN BERNARDINO COUNTY (LEAD) - CASE #: 94066 CASEWORKER: CURTIS BRUNDAGE SANTA ANA RWQCB (REGION 8) - CASE #: 083602752T CASEWORKER: CARL BERNHARDT		
Gndwater Monitoring Freque:			
Designated Beneficial Use Desc:	Municipal and Domestic Supply, Agricultural Supply, Industrial Service Supply, Industrial Process Supply, 8 - Note: Also incl part of 801.53, 801.54, 801.57 - Note: Also incl part of 801.53, 801.54, 801.57, 801.58.		
Site History:			

No site history available

LUST Sites from GeoTracker Search - Cleanup Status History

Status: Completed - Case Closed
Date : 2/27/1996

Status: Open - Remediation
Date : 12/1/1994

Status: Open - Case Begin Date
Date : 9/15/1994

LUST Sites from GeoTracker Search - Regulatory Activities (as of May 29, 2021)

Action Type: Leak Action
Action Date: 5/1/1995
Received Issue Date:
Action: Leak Reported

Map Key	Number of Records	Direction	Distance (mi/ft)	Elev/Diff (ft)	Site	DB
---------	-------------------	-----------	------------------	----------------	------	----

Doc Link:
Title Description Comments:

Action Type: Leak Action
Action Date: 9/15/1994
Received Issue Date:
Action: Leak Discovery
Doc Link:
Title Description Comments:

47	3 of 5	SE	0.43 / 2,286.30	1,190.27 / 15	LIVINGSTON-GRAHAM, REDLANDS 8203 ALABAMA ST REDLANDS, CA 92373 CA	SWAT
--------------------	--------	----	--------------------	------------------	---	------

Site Leak:
Rank: 3
SWIS Number: 36-AA-0065
Report Status Code: P
Report Status: PENDING
Site Classification Code:
Transcribe Source: Solid Waste Assessment Test (SWAT) Program Report to the Legislature 1989-1990
Site Classification:
Activity Status Code:
Activity Description:
Character of Site Code:
Character of Site:
Size of Site Code:
Size of Site:
Proposal Status:
Site Leak Desc:
Type of Leak:
Enforce Action:
Enforce Action Desc:
Waste Management Unit:
Waste Discharger Sys NO: 8 362039002
Initial Notif Date:
Proposal Due Date:
Report Due Date: 07/01/89
Anticipated Rprt Submit Dt:
Report Received Date: 06/16/89
Report Target Review Date: 04/01/93
Report Resubmitted Due Date:
Report Resubmitted Rcvd Dt: 09/15/89
Report Approval Date:
Anticip Proposal Submit Dt:
Proposal Received Date:
Proposal Target Review Date:
Proposal Status Code:
Proposal Resubmitted Due Dt:
Proposal Resubmitted
Received Due Date:
Proposal Accepted Date:
Exemption Questionnaire
Approved Date:
Waiver Approved Date:
Type of Leak Code:
DHS & CWMB Notif Date:
Report Summ Sent Date:
Monitor Program Revise Date:
Revise WDR Target Date:
Hazardous Waste Surface:
Above Reg Level Surface:
Below Reg Level Surface:
Hazardous Waste Ground:

Map Key	Number of Records	Direction	Distance (mi/ft)	Elev/Diff (ft)	Site	DB
---------	-------------------	-----------	------------------	----------------	------	----

Above Reg Level Ground:
Below Reg Level Ground:
Hazardous Waste Vadose:
Above Reg Level Vadose:
Below Reg Level Vadose:
Surface:
Ground:
Vadose:
Operator Name: TRI-CITY CONCRETE
Agency Name:
County Number:
County Name: SAN BERNARDINO
Regional Board Contact:
Region: SANTA ANA REGION 8
Remarks: Operator/owner anxious to close site after SWAT review.

47	4 of 5	SE	0.43 / 2,286.30	1,190.27 / 15	Alabama Street Septage Ponds 8203 Alabama Street Redlands CA 92374	LDS
--------------------	--------	----	-----------------	---------------	--	-----

Global ID:	T10000008984	Latitude:	34.09933
County:	San Bernardino	Longitude:	-117.20419

LDS Cleanup Sites from GeoTracker Cleanup Sites Data Download - Facilities Detail

RB Case No:	8 362039002	Cal Enviroscreen:	96-100% (highest scores)
Loc Case No:		CUF Case:	NO
Status:	Open - Inactive	Lead Agency:	SANTA ANA RWQCB (REGION 8)
Status Date:	7/13/2017	Caseworker:	JPL
Begin Date:	2/25/1971	Local Agency:	
Case Type:	Land Disposal Site	File Location:	
Potential COC:	Tetrachloroethylene (PCE), Other inorganic / salt, Lead, Benzene, Total Petroleum Hydrocarbons (TPH), Xylene		
Potential Media of Concern:			
How Discovered:			
How Discovered Description:			
Stop Method:			
Stop Description:			
Calwater Watershed Name:	Santa Ana River - Upper Santa Ana River - Bunker Hill (801.52)		
DWR GW Subbasin Name:	Upper Santa Ana Valley - San Bernardino (8-002.06)		
Disadvantaged Community:	Disadvantaged Community		
Site History:			

Site Summary: Alabama Septage Pits (T10000008984) WDID: 8362039002 HISTORICAL BACKGROUND The five former Alabama Septage Pits are located at 8203 Alabama Street on approximately 8.5 acres of land. Their designations are: A, B, C, C-1, and D. The pits were used for disposal of septage pumping (domestic waste from septic tanks) from the 1920s until 1986. From 1964 to 1985, the pits were used exclusively to deposit household septic tank and cesspool wastes. The area was permitted by the State of California and County of San Bernardino Department of Health. The ponds were then operated by private companies under a lease agreement with the City of Redlands from 1971 to 1986. From 1971 to 1979, use of the septage ponds by Tri-City Concrete Company was regulated by Regional Board-issued waste discharge requirements (WDRs) Order No. 71-1. The ponds were operated by Livingston-Graham, Inc. (a division of Gulf & Western Industries) from 1979 to 1986, as allowed under revised WDRs, Order No. 79-124. The Tri-City Concrete Company and Livingston-Graham, Inc. also used the septage ponds for some of the facility's dewatering discharge and for discharge of gravel mining wash water from 1973 to 1989. The discharge of pumped groundwater and wash water was formerly regulated under Order No. 73-55 and then under Order No. 81-169. Because the discharge of groundwater and wash water to the ponds ceased in 1988, Order No. 81-169 was rescinded by the Regional Board on July 14, 1989 under Order No. 89-38. On April 4, 2003, the Regional Board also rescinded WDR Order No. 79-124 under Order No. 03-0051. SITE GEOLOGY/HYDROGEOLOGY The site is located within the San Bernardino Valley, bounded to the north by the San Bernardino Mountains and to the south by Crafton Hill and the badlands. The San Bernardino Valley is formed by a series of coalescing alluvial fans and is underlain primarily by alluvial fan deposits of late Tertiary to Recent age. The geology is characterized by shallow fluvial deposits, younger alluvium, older alluvium, and underlying Tertiary continental rock and Pre-Tertiary rock. The surface drainage from the former Sunwest facility, including potential overflow from the septage ponds, flows directly into Reach 4 of the Santa Ana River. The groundwater beneath the ponds is a part of the Bunker Hill II Subbasin and is encountered at approximately 110 feet below ground surface (bgs). The groundwater flow direction was reported to be to the south/southwest CURRENT LAND USE Land use in the vicinity is primarily manufacturing and processing facilities to the north with open space to the south. The majority of the site is unpaved. There are two occupational businesses about 850 feet northwest of the septage pits: Robertson's Ready Mix and CEMEX Construction Materials, Inc. Land use changes would be difficult as the site is located in a designated floodplain. CURRENT LANDOWNER While the City of Redlands owns the pits' land parcel, the former occupant of the property adjacent to the septage ponds was C.L. Pharris Sand and Gravel, Inc., also historically known as The Pharris Group, dba Sunwest Materials. Its current iteration is CEMEX Construction Materials, Inc. Currently, the septage ponds are leased by the City of Redlands to CEMEX Construction Materials, Inc. ENVIRONMENTAL IMPACTS, ACTION TAKEN BY WATERBOARD OR OTHER AGENCIES Environmental impacts of the sludges include lead, petroleum hydrocarbons, volatile organic compounds, excessive salinity, acidity, and total organic carbon concentration. TIMELINE • 1920s: the Alabama Septage Pits are first utilized •

Map Key	Number of Records	Direction	Distance (mi/ft)	Elev/Diff (ft)	Site	DB
----------------	--------------------------	------------------	-------------------------	-----------------------	-------------	-----------

1971 to 1986: the pits are leased for use by private companies • 1987: Regional Board directs C.L. Pharris Sand & Gravel, Inc. to collect and analyze sludge samples from each of the five ponds and to submit the analytical results with a site closure plan. The reports were submitted, but the proposed closure design was deemed inadequate • 1988 and 1989: C.L. Pharris submits a Solid Waste Water Quality Assessment Test (SWAT) proposal. Groundwater monitoring wells are installed as part of the SWAT investigation • May 1989 through June 1991: groundwater monitoring continues for eight consecutive quarters, submitted by C.L. Pharris to the Regional Board. Initial monitoring results from 1989 suggest the possibility of groundwater contamination, however analysis conducted from 1990-1991 seem to refute the initial data • July 14, 1989: WDR Order No. 81-169 rescinded under Order No. 89-38 • 1994 and 1996: C.L. Pharris Sand & Gravel, Inc. (doing business as Sunwest Materials) coordinates two site investigations performed by consultants Jorgensen Environmental, Inc. (JEL) and Woodward-Clyde International, respectively. Sludge and soil samples are taken from the ponds and surrounding areas, and groundwater monitoring wells are installed and sampled. Laboratory analysis of samples indicate that the groundwater is probably not contaminated by the sludge • November 1995: Regional Board advises the City of Redlands to close the ponds. The City authorizes a risk assessment study, conducted by a private consulting firm • October 1997: The City submits a feasibility study of seven site closure alternatives. Board staff gives the City preliminary approval to develop a plan which implements any of four acceptable alternatives for final closure of the septage ponds. • March 2003: Board staff issues letters to the City and Cemex. The septage waste does not pose a threat to groundwater as long as it remains in-place and not disturbed. Board staff requests the abandonment of monitoring wells. • April 3, 2003: WDR Order No. 79-124 rescinded under Order No. 03-0051; discharges have been eliminated and the remaining material is deemed to present no threat to water quality • June 10, 2008: Match Corporation submits a proposed workplan to mine aggregates beneath the former septage ponds. Access to aggregate resources requires that the residuals from the former septage ponds must be removed and, as a result, redispersed. The preferred method of removal and redispersion is to mix the sludges with other site soils as a soil amendment and place the mixture in previously disturbed areas as part of the mine site reclamation • July 21, 2008: Regional Board rejects the proposed workplan submitted by Match Corporation; the sludges' high lead content limits its ability to be legally removed and redispersed, making it incompatible with the workplan

LDS Cleanup Sites from GeoTracker Cleanup Sites Data Download - Regulatory Activity

Action:	Staff Letter
Date:	2021-05-19 00:00:00
Action Type:	ENFORCEMENT
Action:	Email Correspondence
Date:	2021-01-07 00:00:00
Action Type:	ENFORCEMENT
Action:	Site Assessment Report
Date:	2020-12-04 00:00:00
Action Type:	RESPONSE
Action:	Staff Letter
Date:	2020-08-13 00:00:00
Action Type:	ENFORCEMENT
Action:	Annual Estimation Letter
Date:	2020-07-23 00:00:00
Action Type:	ENFORCEMENT
Action:	Staff Letter
Date:	2020-01-07 00:00:00
Action Type:	ENFORCEMENT
Action:	Other Workplan
Date:	2019-12-13 00:00:00
Action Type:	RESPONSE
Action:	Annual Estimation Letter
Date:	2019-07-01 00:00:00
Action Type:	ENFORCEMENT
Action:	Annual Estimation Letter
Date:	2018-08-23 00:00:00
Action Type:	ENFORCEMENT
Action:	Other Workplan
Date:	2018-08-17 00:00:00
Action Type:	RESPONSE
Action:	Site Assessment Report
Date:	2018-08-17 00:00:00
Action Type:	RESPONSE

<i>Map Key</i>	<i>Number of Records</i>	<i>Direction</i>	<i>Distance (mi/ft)</i>	<i>Elev/Diff (ft)</i>	<i>Site</i>	<i>DB</i>
Action:					Email Correspondence	
Date:					2018-07-19 00:00:00	
Action Type:					ENFORCEMENT	
Action:					Other Workplan - Regulator Responded	
Date:					2018-06-22 00:00:00	
Action Type:					RESPONSE	
Action:					Other Report / Document	
Date:					2017-11-02 00:00:00	
Action Type:					RESPONSE	
Action:					Voluntary Remedial Action Agreement	
Date:					2017-10-25 00:00:00	
Action Type:					ENFORCEMENT	
Action:					Meeting	
Date:					2017-10-19 00:00:00	
Action Type:					ENFORCEMENT	
Action:					Staff Letter	
Date:					2017-08-14 00:00:00	
Action Type:					ENFORCEMENT	
Action:					Site Visit / Inspection / Sampling	
Date:					2017-05-24 00:00:00	
Action Type:					ENFORCEMENT	
Action:					Other Report / Document	
Date:					2016-06-07 00:00:00	
Action Type:					RESPONSE	
Action:					Staff Letter	
Date:					2008-07-21 00:00:00	
Action Type:					ENFORCEMENT	
Action:					Other Workplan	
Date:					2008-06-11 00:00:00	
Action Type:					RESPONSE	
Action:					Rescission of Enforcement Action - #03-0051	
Date:					2003-04-04 00:00:00	
Action Type:					ENFORCEMENT	
Action:					Staff Letter	
Date:					2003-03-05 00:00:00	
Action Type:					ENFORCEMENT	
Action:					Soil and Water Investigation Workplan	
Date:					1998-04-15 00:00:00	
Action Type:					RESPONSE	
Action:					Other Report / Document	
Date:					1997-10-14 00:00:00	
Action Type:					RESPONSE	
Action:					Correspondence	
Date:					1997-08-01 00:00:00	
Action Type:					RESPONSE	
Action:					Correspondence	
Date:					1997-06-06 00:00:00	
Action Type:					RESPONSE	
Action:					Meeting	
Date:					1997-05-23 00:00:00	
Action Type:					ENFORCEMENT	

Map Key	Number of Records	Direction	Distance (mi/ft)	Elev/Diff (ft)	Site	DB
Action:			Risk Assessment Report			
Date:			1997-05-08 00:00:00			
Action Type:			RESPONSE			
Action:			Site Assessment Report			
Date:			1997-03-03 00:00:00			
Action Type:			RESPONSE			
Action:			Rescission of Enforcement Action - #89-38			
Date:			1989-07-14 00:00:00			
Action Type:			ENFORCEMENT			
Action:			Site Assessment Report			
Date:			1987-02-26 00:00:00			
Action Type:			RESPONSE			
Action:			Waste Discharge Requirements - #81-169			
Date:			1981-09-11 00:00:00			
Action Type:			ENFORCEMENT			
Action:			Waste Discharge Requirements - #79-124			
Date:			1979-08-31 00:00:00			
Action Type:			ENFORCEMENT			
Action:			Waste Discharge Requirements - #73-55			
Date:			1973-12-07 00:00:00			
Action Type:			ENFORCEMENT			
Action:			Waste Discharge Requirements - #71-1			
Date:			1971-02-25 00:00:00			
Action Type:			ENFORCEMENT			

LDS Cleanup Sites from GeoTracker Cleanup Sites Data Download - Regulatory Contacts

Contact Type:	Regional Board Caseworker	Address:	3737 MAIN STREET, SUITE 500
Contact Name:	JOANNE LEE	Email:	joanne.lee@waterboards.ca.gov
City:	RIVERSIDE	Phone No:	
Organization Name:	SANTA ANA RWQCB (REGION 8)		

LDS Cleanup Sites from GeoTracker Cleanup Sites Data Download - Status History

Status:	Open - Inactive
Status Date:	2017-07-13 00:00:00
Status:	Completed - Case Closed
Status Date:	2016-06-06 00:00:00
Status:	Open - Inactive
Status Date:	2016-06-06 00:00:00
Status:	Open - Inactive
Status Date:	2016-06-02 00:00:00
Status:	Completed - Case Closed
Status Date:	2016-06-02 00:00:00
Status:	Completed - Case Closed
Status Date:	2003-04-03 00:00:00
Status:	Open - Case Begin Date
Status Date:	1971-02-25 00:00:00

LDS Sites from GeoTracker Search - Regulatory Profile (as of Oct 20, 2021)

Site Facility Name:	ALABAMA STREET SEPTAGE PONDS	Address:	8203 ALABAMA STREET
----------------------------	------------------------------	-----------------	---------------------

<i>Map Key</i>	<i>Number of Records</i>	<i>Direction</i>	<i>Distance (mi/ft)</i>	<i>Elev/Diff (ft)</i>	<i>Site</i>	<i>DB</i>
Site Facility Type:	LAND DISPOSAL SITE				City: REDLANDS	
Cleanup Status:	OPEN - INACTIVE				Zip: 92374	
Project Status:					County: SAN BERNARDINO	
Potential COC:	BENZENE, LEAD, OTHER INORGANIC / SALT, TETRACHLOROETHYLENE (PCE), TOTAL PETROLEUM HYDROCARBONS (TPH), XYLENE				Cuf Claim No:	
WDR Place Type:					CUF Priority Assig:	
Wdr File No:					CUF Amount Paid:	
Wdr Order No:						
Designated Beneficial Use:	MUN, AGR, IND, PROC, 8 - Note: Also incl part of 801.53, 801.54, 801.57 - Note: Also incl part of 801.53, 801.54, 801.57, 801.58.					
Designated Beneficial Use Desc:	Municipal and Domestic Supply, Agricultural Supply, Industrial Service Supply, Industrial Process Supply, 8 - Note: Also incl part of 801.53, 801.54, 801.57 - Note: Also incl part of 801.53, 801.54, 801.57, 801.58.					
Project Oversight Agencies:						
Report Link:	https://geotracker.waterboards.ca.gov/profile_report?global_id=T1000008984					
Cleanup Status Detail:	OPEN - INACTIVE AS OF 7/13/2017					
Cleanup History Link:	https://geotracker.waterboards.ca.gov/profile_report_include?global_id=T1000008984&tabname=regulatoryhistory					
Potential Media of Concern:	NONE SPECIFIED					
User Defined Beneficial Use:						
DWR GW Sub Basin:	Upper Santa Ana Valley - San Bernardino (8-002.06)					
Calwater Watershed Name:	Santa Ana River - Upper Santa Ana River - Bunker Hill (801.52)					
Post Closure Site Management:						
Future Land Use:						
Facility Type:	TITLE 27 - MUNICIPAL SOLID WASTE LANDFILL					
Composting Method:						
Gndwater Monitoring Frequen:						
Cleanup Oversight Agencies:	SANTA ANA RWQCB (REGION 8) (LEAD) - CASE #: 8 362039002 CASEWORKER: JOANNE LEE					
File Location:						
Site History:						

Site Summary: Alabama Septage Pits (T1000008984)
WDID: 8362039002

HISTORICAL BACKGROUND

The five former Alabama Septage Pits are located at 8203 Alabama Street on approximately 8.5 acres of land. Their designations are: A, B, C, C-1, and D.

The pits were used for disposal of septage pumping (domestic waste from septic tanks) from the 1920s until 1986. From 1964 to 1985, the pits were used exclusively to deposit household septic tank and cesspool wastes. The area was permitted by the State of California and County of San Bernardino Department of Health. The ponds were then operated by private companies under a lease agreement with the City of Redlands from 1971 to 1986.

From 1971 to 1979, use of the septage ponds by Tri-City Concrete Company was regulated by Regional Board-issued waste discharge requirements (WDRs) Order No. 71-1. The ponds were operated by Livingston-Graham, Inc. (a division of Gulf & Western Industries) from 1979 to 1986, as allowed under revised WDRs, Order No. 79-124.

The Tri-City Concrete Company and Livingston-Graham, Inc. also used the septage ponds for some of the facility's dewatering discharge and for discharge of gravel mining wash water from 1973 to 1989. The discharge of pumped groundwater and wash water was formerly regulated under Order No. 73-55 and then under Order No. 81-169. Because the discharge of groundwater and wash water to the ponds ceased in 1988, Order No. 81-169 was rescinded by the Regional Board on July 14, 1989 under Order No. 89-38. On April 4, 2003, the Regional Board also rescinded WDR Order No. 79-124 under Order No. 03-0051.

SITE GEOLOGY/HYDROGEOLOGY

The site is located within the San Bernardino Valley, bounded to the north by the San Bernardino Mountains and to the south by Crafton Hill and the badlands. The San Bernardino Valley is formed by a series of coalescing alluvial fans and is underlain primarily by alluvial fan deposits of late Tertiary to Recent age. The geology is characterized by shallow fluvial deposits, younger alluvium, older alluvium, and underlying Tertiary continental rock and Pre-Tertiary rock.

The surface drainage from the former Sunwest facility, including potential overflow from the septage ponds, flows directly into Reach 4 of the Santa Ana River. The groundwater beneath the ponds is a part of the Bunker Hill II Subbasin and is encountered at approximately 110 feet below ground surface (bgs). The groundwater flow direction was reported to be to the south/southwest

CURRENT LAND USE

Land use in the vicinity is primarily manufacturing and processing facilities to the north with open space to the south. The majority of the site is unpaved. There are two occupational businesses about 850 feet northwest of the septage pits: Robertson's Ready Mix and CEMEX Construction Materials, Inc. Land use changes would be difficult as the site is located in a designated floodplain.

CURRENT LANDOWNER

Map Key	Number of Records	Direction	Distance (mi/ft)	Elev/Diff (ft)	Site	DB
----------------	--------------------------	------------------	-------------------------	-----------------------	-------------	-----------

While the City of Redlands owns the pits' land parcel, the former occupant of the property adjacent to the septage ponds was C.L. Pharris Sand and Gravel, Inc., also historically known as The Pharris Group, dba Sunwest Materials. Its current iteration is CEMEX Construction Materials, Inc. Currently, the septage ponds are leased by the City of Redlands to CEMEX Construction Materials, Inc.

ENVIRONMENTAL IMPACTS, ACTION TAKEN BY WATERBOARD OR OTHER AGENCIES

Environmental impacts of the sludges include lead, petroleum hydrocarbons, volatile organic compounds, excessive salinity, acidity, and total organic carbon concentration.

TIMELINE

- 1920s: the Alabama Septage Pits are first utilized
- 1971 to 1986: the pits are leased for use by private companies
- 1987: Regional Board directs C.L. Pharris Sand & Gravel, Inc. to collect and analyze sludge samples from each of the five ponds and to submit the analytical results with a site closure plan. The reports were submitted, but the proposed closure design was deemed inadequate
- 1988 and 1989: C.L. Pharris submits a Solid Waste Water Quality Assessment Test (SWAT) proposal. Groundwater monitoring wells are installed as part of the SWAT investigation
- May 1989 through June 1991: groundwater monitoring continues for eight consecutive quarters, submitted by C.L. Pharris to the Regional Board. Initial monitoring results from 1989 suggest the possibility of groundwater contamination, however analysis conducted from 1990-1991 seem to refute the initial data
- July 14, 1989: WDR Order No. 81-169 rescinded under Order No. 89-38
- 1994 and 1996: C.L. Pharris Sand & Gravel, Inc. (doing business as Sunwest Materials) coordinates two site investigations performed by consultants Jorgensen Environmental, Inc. (JEI) and Woodward-Clyde International, respectively. Sludge and soil samples are taken from the ponds and surrounding areas, and groundwater monitoring wells are installed and sampled. Laboratory analysis of samples indicate that the groundwater is probably not contaminated by the sludge
- November 1995: Regional Board advises the City of Redlands to close the ponds. The City authorizes a risk assessment study, conducted by a private consulting firm
- October 1997: The City submits a feasibility study of seven site closure alternatives. Board staff gives the City preliminary approval to develop a plan which implements any of four acceptable alternatives for final closure of the septage ponds.
- March 2003: Board staff issues letters to the City and Cemex. The septage waste does not pose a threat to groundwater as long as it remains in-place and not disturbed. Board staff requests the abandonment of monitoring wells.
- April 3, 2003: WDR Order No. 79-124 rescinded under Order No. 03-0051; discharges have been eliminated and the remaining material is deemed to present no threat to water quality
- June 10, 2008: Match Corporation submits a proposed workplan to mine aggregates beneath the former septage ponds. Access to aggregate resources requires that the residuals from the former septage ponds must be removed and, as a result, redispersed. The preferred method of removal and redispersion is to mix the sludges with other site soils as a soil amendment and place the mixture in previously disturbed areas as part of the mine site reclamation
- July 21, 2008: Regional Board rejects the proposed workplan submitted by Match Corporation; the sludges' high lead content limits its ability to be legally removed and redispersed, making it incompatible with the workplan

LDS Sites from GeoTracker Search - Cleanup Status History (as of Oct 20, 2021)

Status:	Open - Inactive
Date:	7/13/2017
Status:	Open - Inactive
Date:	6/6/2016
Status:	Completed - Case Closed
Date:	6/6/2016
Status:	Completed - Case Closed
Date:	6/2/2016
Status:	Open - Inactive
Date:	6/2/2016
Status:	Completed - Case Closed
Date:	4/3/2003
Status:	Open - Case Begin Date
Date:	2/25/1971

LDS Sites from GeoTracker Search - Regulatory Activities (as of Oct 20, 2021)

Action Type:	Enforcement/Orders
Action Date:	2/25/1971

Map Key	Number of Records	Direction	Distance (mi/ft)	Elev/Diff (ft)	Site	DB
Received Issue Date:			2/25/1971			
Action:			Waste Discharge Requirements - #71-1			
Doc Link:			https://geotracker.waterboards.ca.gov/view_documents?global_id=T10000008984&enforcement_id=6286463&temptable=ENFORCEMENT			
Title Description Comment:			Order No. 71-1 Waste Discharge Requirements for Tri-City Concrete Company			
Action Type:			Enforcement/Orders			
Action Date:			12/7/1973			
Received Issue Date:			12/7/1973			
Action:			Waste Discharge Requirements - #73-55			
Doc Link:			https://geotracker.waterboards.ca.gov/view_documents?global_id=T10000008984&enforcement_id=6286464&temptable=ENFORCEMENT			
Title Description Comment:			Order No. 73-55 NPDES No. CA0001970 Waste Discharge Requirements for Tri-City Concrete Company			
Action Type:			Enforcement/Orders			
Action Date:			8/31/1979			
Received Issue Date:			8/31/1979			
Action:			Waste Discharge Requirements - #79-124			
Doc Link:			https://geotracker.waterboards.ca.gov/view_documents?global_id=T10000008984&enforcement_id=6286465&temptable=ENFORCEMENT			
Title Description Comment:			Order No. 79-124 Waste Discharge Requirements for Livingston-Graham, Inc. (Septage Disposal Ponds)			
Action Type:			Enforcement/Orders			
Action Date:			9/11/1981			
Received Issue Date:			9/11/1981			
Action:			Waste Discharge Requirements - #81-169			
Doc Link:			https://geotracker.waterboards.ca.gov/view_documents?global_id=T10000008984&enforcement_id=6286466&temptable=ENFORCEMENT			
Title Description Comment:			Order No. 81-169 NPDES No. CA 0001970 Waste Discharge Requirements for Livingston-Graham, a Division of Gulf & Western Industries, Inc.			
Action Type:			Response Requested - Reports			
Action Date:			2/26/1987			
Received Issue Date:			2/26/1987			
Action:			Site Assessment Report			
Doc Link:			https://geotracker.waterboards.ca.gov/view_documents_all?global_id=T10000008984&doc_id=5946917			
Title Description Comment:			Site Characterization Study			
Action Type:			Enforcement/Orders			
Action Date:			7/14/1989			
Received Issue Date:			7/14/1989			
Action:			Rescission of Enforcement Action - #89-38			
Doc Link:			https://geotracker.waterboards.ca.gov/view_documents?global_id=T10000008984&enforcement_id=6286468&temptable=ENFORCEMENT			
Title Description Comment:			Order No. 89-38 Rescission of Waste Discharge Requirements Including NPDES Permits for Inoperative Facilities			
Action Type:			Response Requested - Reports			
Action Date:			3/3/1997			
Received Issue Date:			3/3/1997			
Action:			Site Assessment Report			
Doc Link:			https://geotracker.waterboards.ca.gov/view_documents_all?global_id=T10000008984&doc_id=5890340			
Title Description Comment:			Phase I Environmental Site Assessment and Subsurface Investigation Report for the Former Septage Ponds Located at the Alabama Street Lease Project Site			
Action Type:			Response Requested - Reports			
Action Date:			5/8/1997			
Received Issue Date:			5/8/1997			
Action:			Risk Assessment Report			
Doc Link:			https://geotracker.waterboards.ca.gov/view_documents_all?global_id=T10000008984&doc_id=5890341			
Title Description Comment:			Human Health and Groundwater Impact Risk Analysis Results for Alabama Street, Septage Ponds			
Action Type:			Other Regulatory Actions			
Action Date:			5/23/1997			
Received Issue Date:			5/23/1997			
Action:			Meeting			
Doc Link:			https://geotracker.waterboards.ca.gov/view_documents?global_id=T10000008984&enforcement_id=6286502&temptable=ENFORCEMENT			
Title Description Comment:			Closure of Livingston-Graham Septage Pond Site--Alabama St., Redlands Meeting slideshow			

Map Key	Number of Records	Direction	Distance (mi/ft)	Elev/Diff (ft)	Site	DB
Action Type:					Response Requested - Other	
Action Date:					6/6/1997	
Received Issue Date:					6/6/1997	
Action:					Correspondence	
Doc Link:					https://geotracker.waterboards.ca.gov/view_documents_all?global_id=T10000008984&doc_id=5890358	
Title Description Comment:					Alabama Street Site Lease Property	
Action Type:					Response Requested - Other	
Action Date:					8/1/1997	
Received Issue Date:					8/1/1997	
Action:					Correspondence	
Doc Link:					https://geotracker.waterboards.ca.gov/view_documents_all?global_id=T10000008984&doc_id=5890359	
Title Description Comment:					Protocol for Feasibility Study/Closure Plan for the Alabama Street Septage Pits	
Action Type:					Response Requested - Other	
Action Date:					10/14/1997	
Received Issue Date:					10/14/1997	
Action:					Other Report / Document	
Doc Link:					https://geotracker.waterboards.ca.gov/view_documents_all?global_id=T10000008984&doc_id=5890356	
Title Description Comment:					Feasibility Study of Site Closure Alternatives City of Redlands Alabama Street Site	
Action Type:					Response Requested - Workplans	
Action Date:					4/15/1998	
Received Issue Date:					4/15/1998	
Action:					Soil and Water Investigation Workplan	
Doc Link:					https://geotracker.waterboards.ca.gov/view_documents_all?global_id=T10000008984&doc_id=5890336	
Title Description Comment:					Workplan for Additional Groundwater Investigation for Alabama Street Septage Pits	
Action Type:					Other Regulatory Actions	
Action Date:					3/5/2003	
Received Issue Date:					3/5/2003	
Action:					Staff Letter	
Doc Link:					https://geotracker.waterboards.ca.gov/view_documents?global_id=T10000008984&enforcement_id=6320815&temptable=ENFORCEMENT	
Title Description Comment:					Letter to the City	
Action Type:					Other Regulatory Actions	
Action Date:					3/5/2003	
Received Issue Date:					3/5/2003	
Action:					Staff Letter	
Doc Link:					https://geotracker.waterboards.ca.gov/view_documents?global_id=T10000008984&enforcement_id=6320817&temptable=ENFORCEMENT	
Title Description Comment:					Letter to Cemex	
Action Type:					Enforcement/Orders	
Action Date:					4/4/2003	
Received Issue Date:					4/4/2003	
Action:					Rescission of Enforcement Action - #03-0051	
Doc Link:					https://geotracker.waterboards.ca.gov/view_documents?global_id=T10000008984&enforcement_id=6286462&temptable=ENFORCEMENT	
Title Description Comment:					ORDER NO. R8-2003-0051 Rescission of Waste Discharge Requirements for Specific Facilities	
Action Type:					Response Requested - Workplans	
Action Date:					6/11/2008	
Received Issue Date:					6/11/2008	
Action:					Other Workplan	
Doc Link:					https://geotracker.waterboards.ca.gov/view_documents_all?global_id=T10000008984&doc_id=5890360	
Title Description Comment:					Proposed Workplan for Residual Sludges Excavation, Relocation, and Reuse, Former City of Redlands Septage Ponds	
Action Type:					Other Regulatory Actions	
Action Date:					7/21/2008	
Received Issue Date:					7/21/2008	
Action:					Staff Letter	
Doc Link:					https://geotracker.waterboards.ca.gov/view_documents?global_id=T10000008984&enforcement_id=6286498&temptable=ENFORCEMENT	
Title Description Comment:					Denial of Proposed Workplan for Excavation, Relocation, and Reuse of Residual Sludge from the Former City of Redlands Septage Ponds	

Map Key	Number of Records	Direction	Distance (mi/ft)	Elev/Diff (ft)	Site	DB
Action Type:					Response Requested - Other	
Action Date:					6/7/2016	
Received Issue Date:					6/7/2016	
Action:					Other Report / Document	
Doc Link:					https://geotracker.waterboards.ca.gov/view_documents_all?global_id=T10000008984&doc_id=5890907	
Title Description Comment:					Collection of documentation from Years 1985 through 1995	
Action Type:					Response Requested - Other	
Action Date:					6/7/2016	
Received Issue Date:					6/7/2016	
Action:					Other Report / Document	
Doc Link:					https://geotracker.waterboards.ca.gov/view_documents_all?global_id=T10000008984&doc_id=5890739	
Title Description Comment:					Collection of documents from 1984 through 1991	
Action Type:					Response Requested - Other	
Action Date:					6/7/2016	
Received Issue Date:					6/7/2016	
Action:					Other Report / Document	
Doc Link:					https://geotracker.waterboards.ca.gov/view_documents_all?global_id=T10000008984&doc_id=5890774	
Title Description Comment:					Collection of documents from 1964 to 1983	
Action Type:					Other Regulatory Actions	
Action Date:					5/24/2017	
Received Issue Date:					5/24/2017	
Action:					Site Visit / Inspection / Sampling	
Doc Link:					https://geotracker.waterboards.ca.gov/view_documents?global_id=T10000008984&enforcement_id=6367661&temptable=ENFORCEMENT	
Title Description Comment:					May 24, 2017 site inspection report	
Action Type:					Other Regulatory Actions	
Action Date:					8/14/2017	
Received Issue Date:					8/14/2017	
Action:					Staff Letter	
Doc Link:					https://geotracker.waterboards.ca.gov/view_documents?global_id=T10000008984&enforcement_id=6330433&temptable=ENFORCEMENT	
Title Description Comment:					Former Alabama Street Septage Disposal Ponds [Corrective Action Request Letter]	
Action Type:					Other Regulatory Actions	
Action Date:					10/19/2017	
Received Issue Date:					10/19/2017	
Action:					Meeting	
Doc Link:					https://geotracker.waterboards.ca.gov/view_documents?global_id=T10000008984&enforcement_id=6367707&temptable=ENFORCEMENT	
Title Description Comment:					October 5, 2017 Meeting Agenda and Notes	
Action Type:					Agreements	
Action Date:					10/25/2017	
Received Issue Date:					10/25/2017	
Action:					Voluntary Remedial Action Agreement	
Doc Link:					https://geotracker.waterboards.ca.gov/view_documents?global_id=T10000008984&enforcement_id=6367709&temptable=ENFORCEMENT	
Title Description Comment:					Oversight Cost Reimbursement for Site Cleanup Program - Former Alabama Street Septage Ponds	
Action Type:					Response Requested - Other	
Action Date:					11/2/2017	
Received Issue Date:					11/2/2017	
Action:					Other Report / Document	
Doc Link:						
Title Description Comment:					Request for Proposal (RFP) to complete a workplan for site assessment at the former Alabama St. Septage Ponds	
Action Type:					Response Requested - Other	
Action Date:					11/2/2017	
Received Issue Date:					11/2/2017	
Action:					Other Report / Document	
Doc Link:					https://geotracker.waterboards.ca.gov/view_documents_all?global_id=T10000008984&doc_id=5973292	
Title Description Comment:					Request for Proposal (RFP) to complete a workplan for site assessment at the former Alabama St. Septage Ponds	
Action Type:					Response Requested - Workplans	
Action Date:					6/22/2018	

Map Key	Number of Records	Direction	Distance (mi/ft)	Elev/Diff (ft)	Site	DB
Received Issue Date:			6/22/2018			
Action:			Other Workplan - Regulator Responded			
Doc Link:			https://geotracker.waterboards.ca.gov/view_documents_all?global_id=T10000008984&doc_id=5973290			
Title Description Comment:			Proposed Scope of Work for site assessment (Phase 1) at the former Alabama St. Septage Ponds site			
Action Type:			Other Regulatory Actions			
Action Date:			7/19/2018			
Received Issue Date:			7/19/2018			
Action:			Email Correspondence			
Doc Link:			https://geotracker.waterboards.ca.gov/view_documents?global_id=T10000008984&enforcement_id=6367711&temptable=ENFORCEMENT			
Title Description Comment:			RB staff comments on the Scope of Work			
Action Type:			Response Requested - Workplans			
Action Date:			8/17/2018			
Received Issue Date:			8/17/2018			
Action:			Other Workplan			
Doc Link:			https://geotracker.waterboards.ca.gov/view_documents_all?global_id=T10000008984&doc_id=5979318			
Title Description Comment:			City of Redlands Responses to Regional Board staff comments on Scope of Work for site assessment			
Action Type:			Response Requested - Reports			
Action Date:			8/17/2018			
Received Issue Date:			8/17/2018			
Action:			Site Assessment Report			
Doc Link:			https://geotracker.waterboards.ca.gov/view_documents_all?global_id=T10000008984&doc_id=5973288			
Title Description Comment:			Imhoff septage tank waste characterization report			
Action Type:			Other Regulatory Actions			
Action Date:			8/23/2018			
Received Issue Date:			8/23/2018			
Action:			Annual Estimation Letter			
Doc Link:			https://geotracker.waterboards.ca.gov/view_documents?global_id=T10000008984&enforcement_id=6367657&temptable=ENFORCEMENT			
Title Description Comment:			2018-2019 Annual Cost Recovery Estimation Letter			
Action Type:			Other Regulatory Actions			
Action Date:			7/1/2019			
Received Issue Date:			7/1/2019			
Action:			Annual Estimation Letter			
Doc Link:			https://geotracker.waterboards.ca.gov/view_documents?global_id=T10000008984&enforcement_id=6407934&temptable=ENFORCEMENT			
Title Description Comment:			2019-2020 Annual Cost Recovery Estimation letter			
Action Type:			Response Requested - Workplans			
Action Date:			12/13/2019			
Received Issue Date:			12/13/2019			
Action:			Other Workplan			
Doc Link:			https://geotracker.waterboards.ca.gov/view_documents_all?global_id=T10000008984&doc_id=6012542			
Title Description Comment:			Revised Workplan for Environmental Site Assessment - former Alabama St. Septage Ponds			
Action Type:			Other Regulatory Actions			
Action Date:			1/7/2020			
Received Issue Date:			1/7/2020			
Action:			Staff Letter			
Doc Link:			https://geotracker.waterboards.ca.gov/view_documents?global_id=T10000008984&enforcement_id=6424414&temptable=ENFORCEMENT			
Title Description Comment:			Approval of workplan for site assessment at the former Alabama Street Septage Ponds, Redlands			
Action Type:			Other Regulatory Actions			
Action Date:			7/23/2020			
Received Issue Date:			7/23/2020			
Action:			Annual Estimation Letter			
Doc Link:			https://geotracker.waterboards.ca.gov/view_documents?global_id=T10000008984&enforcement_id=6442679&temptable=ENFORCEMENT			
Title Description Comment:			2020-2021 Annual Estimate for Cost Recovery Program - Former Alabama Street Septage Pond Closure Project, Redlands			
Action Type:			Other Regulatory Actions			
Action Date:			8/13/2020			

Map Key	Number of Records	Direction	Distance (mi/ft)	Elev/Diff (ft)	Site	DB
Received Issue Date:		8/13/2020				
Action:		Staff Letter				
Doc Link:		https://geotracker.waterboards.ca.gov/view_documents?global_id=T10000008984&enforcement_id=6444954&temptable=ENFORCEMENT				
Title Description Comment:		Comments on Environmental Site Assessment Report for the former Alabama Street Septage Ponds, Redlands				
Action Type:		Response Requested - Reports				
Action Date:		12/4/2020				
Received Issue Date:		12/4/2020				
Action:		Site Assessment Report				
Doc Link:		https://geotracker.waterboards.ca.gov/view_documents_all?global_id=T10000008984&doc_id=6047871				
Title Description Comment:		Environmental Assessment Report for the former Alabama Street Septage Disposal Ponds, Redlands, CA				
Action Type:		Other Regulatory Actions				
Action Date:		1/7/2021				
Received Issue Date:		1/7/2021				
Action:		Email Correspondence				
Doc Link:		https://geotracker.waterboards.ca.gov/view_documents?global_id=T10000008984&enforcement_id=6463098&temptable=ENFORCEMENT				
Title Description Comment:		Comments on and acceptance of the Revised Environmental Assessment Report for the former Alabama Street Septage Disposal Ponds				
Action Type:		Other Regulatory Actions				
Action Date:		5/19/2021				
Received Issue Date:		5/19/2021				
Action:		Staff Letter				
Doc Link:		https://geotracker.waterboards.ca.gov/view_documents?global_id=T10000008984&enforcement_id=6467326&temptable=ENFORCEMENT				
Title Description Comment:		FY 2021-2022 Cost Recovery Annual Estimate Letter for former Alabama St. Septage Ponds				
Action Type:		Enforcement - Other				
Action Date:						
Received Issue Date:						
Action:		Unknown				
Doc Link:						
Title Description Comment:						
<u>LDS Sites from GeoTracker Search - Documents (as of Oct 20, 2021)</u>						
Document Type:	Site Documents			Size:		
Document Date:	1/7/2020			Submitted By:	JOANNE P. K. LEE (REGULATOR)	
Type:	STAFF LETTER			Submitted:		
Title:	APPROVAL OF WORKPLAN FOR SITE ASSESSMENT AT THE FORMER ALABAMA STREET SEPTAGE PONDS, REDLANDS					
Title Link:	https://geotracker.waterboards.ca.gov/view_documents?global_id=T10000008984&enforcement_id=6424414					
Document Type:	Site Documents			Size:		
Document Date:	6/22/2018			Submitted By:	JOANNE P. K. LEE (REGULATOR)	
Type:	OTHER WORKPLAN			Submitted:		
Title:	PROPOSED SCOPE OF WORK FOR SITE ASSESSMENT (PHASE 1) AT THE FORMER ALABAMA ST. SEPTAGE PONDS SITE					
Title Link:	https://geotracker.waterboards.ca.gov/view_documents?global_id=T10000008984&document_id=5973290					
Document Type:	Site Documents			Size:		
Document Date:	10/19/2017			Submitted By:	JOANNE P. K. LEE (REGULATOR)	
Type:	MEETING			Submitted:		
Title:	OCTOBER 5, 2017 MEETING AGENDA AND NOTES					
Title Link:	https://geotracker.waterboards.ca.gov/view_documents?global_id=T10000008984&enforcement_id=6367707					
Document Type:	Site Documents			Size:		
Document Date:	5/19/2021			Submitted By:	VICTOR STURDIVANT (REGULATOR)	
Type:	STAFF LETTER			Submitted:		
Title:	FY 2021-2022 COST RECOVERY ANNUAL ESTIMATE LETTER FOR FORMER ALABAMA ST. SEPTAGE PONDS					
Title Link:	https://geotracker.waterboards.ca.gov/view_documents?global_id=T10000008984&enforcement_id=6467326					
Document Type:	Site Documents			Size:		
Document Date:	12/13/2019			Submitted By:	JOANNE P. K. LEE (REGULATOR)	

Map Key	Number of Records	Direction	Distance (mi/ft)	Elev/Diff (ft)	Site	DB
Type:	OTHER WORKPLAN				Submitted:	
Title:	REVISED WORKPLAN FOR ENVIRONMENTAL SITE ASSESSMENT - FORMER ALABAMA ST. SEPTAGE PONDS					
Title Link:	https://geotracker.waterboards.ca.gov/view_documents?global_id=T10000008984&document_id=6012542					
Document Type:	Site Documents				Size:	
Document Date:	3/5/2003				Submitted By:	VICTOR STURDIVANT (REGULATOR)
Type:	STAFF LETTER				Submitted:	
Title:	LETTER TO THE CITY					
Title Link:	https://geotracker.waterboards.ca.gov/view_documents?global_id=T10000008984&enforcement_id=6320815					
Document Type:	Site Documents				Size:	
Document Date:	4/15/1998				Submitted By:	GRACE NG (REGULATOR)
Type:	SOIL AND WATER INVESTIGATION WORKPLAN				Submitted:	
Title:	WORKPLAN FOR ADDITIONAL GROUNDWATER INVESTIGATION FOR ALABAMA STREET SEPTAGE PITS					
Title Link:	https://geotracker.waterboards.ca.gov/view_documents?global_id=T10000008984&document_id=5890336					
Document Type:	Site Documents				Size:	
Document Date:	3/3/1997				Submitted By:	GRACE NG (REGULATOR)
Type:	SITE ASSESSMENT REPORT				Submitted:	
Title:	PHASE I ENVIRONMENTAL SITE ASSESSMENT AND SUBSURFACE INVESTIGATION REPORT FOR THE FORMER SEPTAGE PONDS LOCATED AT THE ALABAMA STREET LEASE PROJECT SITE					
Title Link:	https://geotracker.waterboards.ca.gov/view_documents?global_id=T10000008984&document_id=5890340					
Document Type:	Site Documents				Size:	
Document Date:	12/7/1973				Submitted By:	GRACE NG (REGULATOR)
Type:	WASTE DISCHARGE REQUIREMENTS				Submitted:	
Title:	ORDER NO. 73-55 NPDES NO. CA0001970 WASTE DISCHARGE REQUIREMENTS FOR TRI-CITY CONCRETE COMPANY					
Title Link:	https://geotracker.waterboards.ca.gov/view_documents?global_id=T10000008984&enforcement_id=6286464					
Document Type:	Site Documents				Size:	
Document Date:	7/23/2020				Submitted By:	JOANNE P. K. LEE (REGULATOR)
Type:	ANNUAL ESTIMATION LETTER				Submitted:	
Title:	2020-2021 ANNUAL ESTIMATE FOR COST RECOVERY PROGRAM - FORMER ALABAMA STREET SEPTAGE POND CLOSURE PROJECT, REDLANDS					
Title Link:	https://geotracker.waterboards.ca.gov/view_documents?global_id=T10000008984&enforcement_id=6442679					
Document Type:	Site Documents				Size:	
Document Date:	8/23/2018				Submitted By:	JOANNE P. K. LEE (REGULATOR)
Type:	ANNUAL ESTIMATION LETTER				Submitted:	
Title:	2018-2019 ANNUAL COST RECOVERY ESTIMATION LETTER					
Title Link:	https://geotracker.waterboards.ca.gov/view_documents?global_id=T10000008984&enforcement_id=6367657					
Document Type:	Site Documents				Size:	
Document Date:	7/19/2018				Submitted By:	JOANNE P. K. LEE (REGULATOR)
Type:	EMAIL CORRESPONDENCE				Submitted:	
Title:	RB STAFF COMMENTS ON THE SCOPE OF WORK					
Title Link:	https://geotracker.waterboards.ca.gov/view_documents?global_id=T10000008984&enforcement_id=6367711					
Document Type:	Site Documents				Size:	
Document Date:	6/7/2016				Submitted By:	GRACE NG (REGULATOR)
Type:	OTHER REPORT / DOCUMENT				Submitted:	
Title:	COLLECTION OF DOCUMENTATION FROM YEARS 1985 THROUGH 1995					
Title Link:	https://geotracker.waterboards.ca.gov/view_documents?global_id=T10000008984&document_id=5890907					
Document Type:	Site Documents				Size:	
Document Date:	8/1/1997				Submitted By:	GRACE NG (REGULATOR)
Type:	CORRESPONDENCE				Submitted:	
Title:	PROTOCOL FOR FEASIBILITY STUDY/CLOSURE PLAN FOR THE ALABAMA STREET SEPTAGE PITS					
Title Link:	https://geotracker.waterboards.ca.gov/view_documents?global_id=T10000008984&document_id=5890359					
Document Type:	Site Documents				Size:	
Document Date:	5/23/1997				Submitted By:	GRACE NG (REGULATOR)
Type:	MEETING				Submitted:	
Title:	CLOSURE OF LIVINGSTON-GRAHAM SEPTAGE POND SITE--ALABAMA ST., REDLANDS MEETING SLIDESHOW					
Title Link:	https://geotracker.waterboards.ca.gov/view_documents?global_id=T10000008984&enforcement_id=6286502					

Map Key	Number of Records	Direction	Distance (mi/ft)	Elev/Diff (ft)	Site	DB
Document Type:	Site Documents				Size:	
Document Date:	5/8/1997				Submitted By:	GRACE NG (REGULATOR)
Type:	RISK ASSESSMENT REPORT				Submitted:	
Title:	HUMAN HEALTH AND GROUNDWATER IMPACT RISK ANALYSIS RESULTS FOR ALABAMA STREET, SEPTAGE PONDS					
Title Link:	https://geotracker.waterboards.ca.gov/view_documents?global_id=T10000008984&document_id=5890341					
Document Type:	Site Documents				Size:	
Document Date:	8/13/2020				Submitted By:	JOANNE P. K. LEE (REGULATOR)
Type:	STAFF LETTER				Submitted:	
Title:	COMMENTS ON ENVIRONMENTAL SITE ASSESSMENT REPORT FOR THE FORMER ALABAMA STREET SEPTAGE PONDS, REDLANDS					
Title Link:	https://geotracker.waterboards.ca.gov/view_documents?global_id=T10000008984&enforcement_id=6444954					
Document Type:	Site Documents				Size:	
Document Date:	10/25/2017				Submitted By:	JOANNE P. K. LEE (REGULATOR)
Type:	VOLUNTARY REMEDIAL ACTION AGREEMENT				Submitted:	
Title:	OVERSIGHT COST REIMBURSEMENT FOR SITE CLEANUP PROGRAM - FORMER ALABAMA STREET SEPTAGE PONDS					
Title Link:	https://geotracker.waterboards.ca.gov/view_documents?global_id=T10000008984&enforcement_id=6367709					
Document Type:	Site Documents				Size:	
Document Date:	8/14/2017				Submitted By:	GRACE NG (REGULATOR)
Type:	STAFF LETTER				Submitted:	
Title:	FORMER ALABAMA STREET SEPTAGE DISPOSAL PONDS [CORRECTIVE ACTION REQUEST LETTER]					
Title Link:	https://geotracker.waterboards.ca.gov/view_documents?global_id=T10000008984&enforcement_id=6330433					
Document Type:	Site Documents				Size:	
Document Date:	6/7/2016				Submitted By:	GRACE NG (REGULATOR)
Type:	OTHER REPORT / DOCUMENT				Submitted:	
Title:	COLLECTION OF DOCUMENTS FROM 1984 THROUGH 1991					
Title Link:	https://geotracker.waterboards.ca.gov/view_documents?global_id=T10000008984&document_id=5890739					
Document Type:	Site Documents				Size:	
Document Date:	2/26/1987				Submitted By:	JOANNE P. K. LEE (REGULATOR)
Type:	SITE ASSESSMENT REPORT				Submitted:	
Title:	SITE CHARACTERIZATION STUDY					
Title Link:	https://geotracker.waterboards.ca.gov/view_documents?global_id=T10000008984&document_id=5946917					
Document Type:	Site Documents				Size:	
Document Date:	7/1/2019				Submitted By:	JOANNE P. K. LEE (REGULATOR)
Type:	ANNUAL ESTIMATION LETTER				Submitted:	
Title:	2019-2020 ANNUAL COST RECOVERY ESTIMATION LETTER					
Title Link:	https://geotracker.waterboards.ca.gov/view_documents?global_id=T10000008984&enforcement_id=6407934					
Document Type:	Site Documents				Size:	
Document Date:	11/2/2017				Submitted By:	JOANNE P. K. LEE (REGULATOR)
Type:	OTHER REPORT / DOCUMENT				Submitted:	
Title:	REQUEST FOR PROPOSAL (RFP) TO COMPLETE A WORKPLAN FOR SITE ASSESSMENT AT THE FORMER ALABAMA ST. SEPTAGE PONDS					
Title Link:	https://geotracker.waterboards.ca.gov/view_documents?global_id=T10000008984&document_id=5973292					
Document Type:	Site Documents				Size:	
Document Date:	5/24/2017				Submitted By:	JOANNE P. K. LEE (REGULATOR)
Type:	SITE VISIT / INSPECTION / SAMPLING				Submitted:	
Title:	MAY 24, 2017 SITE INSPECTION REPORT					
Title Link:	https://geotracker.waterboards.ca.gov/view_documents?global_id=T10000008984&enforcement_id=6367661					
Document Type:	Site Documents				Size:	
Document Date:	6/11/2008				Submitted By:	GRACE NG (REGULATOR)
Type:	OTHER WORKPLAN				Submitted:	
Title:	PROPOSED WORKPLAN FOR RESIDUAL SLUDGES EXCAVATION, RELOCATION, AND REUSE, FORMER CITY OF REDLANDS SEPTAGE PONDS					
Title Link:	https://geotracker.waterboards.ca.gov/view_documents?global_id=T10000008984&document_id=5890360					
Document Type:	Site Documents				Size:	
Document Date:	6/6/1997				Submitted By:	GRACE NG (REGULATOR)

Map Key	Number of Records	Direction	Distance (mi/ft)	Elev/Diff (ft)	Site	DB
Type:	CORRESPONDENCE				Submitted:	
Title:	ALABAMA STREET SITE LEASE PROPERTY					
Title Link:	https://geotracker.waterboards.ca.gov/view_documents?global_id=T10000008984&document_id=5890358					
Document Type:	Site Documents				Size:	
Document Date:	12/4/2020				Submitted By:	JOANNE P. K. LEE (REGULATOR)
Type:	SITE ASSESSMENT REPORT				Submitted:	
Title:	ENVIRONMENTAL ASSESSMENT REPORT FOR THE FORMER ALABAMA STREET SEPTAGE DISPOSAL PONDS, REDLANDS, CA					
Title Link:	https://geotracker.waterboards.ca.gov/view_documents?global_id=T10000008984&document_id=6047871					
Document Type:	Site Documents				Size:	
Document Date:	8/17/2018				Submitted By:	JOANNE P. K. LEE (REGULATOR)
Type:	OTHER WORKPLAN				Submitted:	
Title:	CITY OF REDLANDS RESPONSES TO REGIONAL BOARD STAFF COMMENTS ON SCOPE OF WORK FOR SITE ASSESSMENT					
Title Link:	https://geotracker.waterboards.ca.gov/view_documents?global_id=T10000008984&document_id=5979318					
Document Type:	Site Documents				Size:	
Document Date:	7/21/2008				Submitted By:	GRACE NG (REGULATOR)
Type:	STAFF LETTER				Submitted:	
Title:	DENIAL OF PROPOSED WORKPLAN FOR EXCAVATION, RELOCATION, AND REUSE OF RESIDUAL SLUDGE FROM THE FORMER CITY OF REDLANDS SEPTAGE PONDS					
Title Link:	https://geotracker.waterboards.ca.gov/view_documents?global_id=T10000008984&enforcement_id=6286498					
Document Type:	Site Documents				Size:	
Document Date:	6/7/2016				Submitted By:	GRACE NG (REGULATOR)
Type:	OTHER REPORT / DOCUMENT				Submitted:	
Title:	COLLECTION OF DOCUMENTS FROM 1964 TO 1983					
Title Link:	https://geotracker.waterboards.ca.gov/view_documents?global_id=T10000008984&document_id=5890774					
Document Type:	Site Documents				Size:	
Document Date:	4/4/2003				Submitted By:	GRACE NG (REGULATOR)
Type:	RESCISSION OF ENFORCEMENT ACTION				Submitted:	
Title:	ORDER NO. R8-2003-0051 RESCISSION OF WASTE DISCHARGE REQUIREMENTS FOR SPECIFIC FACILITIES					
Title Link:	https://geotracker.waterboards.ca.gov/view_documents?global_id=T10000008984&enforcement_id=6286462					
Document Type:	Site Documents				Size:	
Document Date:	7/14/1989				Submitted By:	GRACE NG (REGULATOR)
Type:	RESCISSION OF ENFORCEMENT ACTION				Submitted:	
Title:	ORDER NO. 89-38 RESCISSION OF WASTE DISCHARGE REQUIREMENTS INCLUDING NPDES PERMITS FOR INOPERATIVE FACILITIES					
Title Link:	https://geotracker.waterboards.ca.gov/view_documents?global_id=T10000008984&enforcement_id=6286468					
Document Type:	Site Documents				Size:	
Document Date:	9/11/1981				Submitted By:	GRACE NG (REGULATOR)
Type:	WASTE DISCHARGE REQUIREMENTS				Submitted:	
Title:	ORDER NO. 81-169 NPDES NO. CA 0001970 WASTE DISCHARGE REQUIREMENTS FOR LIVINGSTON-GRAHAM, A DIVISION OF GULF & WESTERN INDUSTRIES, INC.					
Title Link:	https://geotracker.waterboards.ca.gov/view_documents?global_id=T10000008984&enforcement_id=6286466					
Document Type:	Site Documents				Size:	
Document Date:	8/31/1979				Submitted By:	GRACE NG (REGULATOR)
Type:	WASTE DISCHARGE REQUIREMENTS				Submitted:	
Title:	ORDER NO. 79-124 WASTE DISCHARGE REQUIREMENTS FOR LIVINGSTON-GRAHAM, INC. (SEPTAGE DISPOSAL PONDS)					
Title Link:	https://geotracker.waterboards.ca.gov/view_documents?global_id=T10000008984&enforcement_id=6286465					
Document Type:	Site Documents				Size:	
Document Date:	1/7/2021				Submitted By:	JOANNE P. K. LEE (REGULATOR)
Type:	EMAIL CORRESPONDENCE				Submitted:	
Title:	COMMENTS ON AND ACCEPTANCE OF THE REVISED ENVIRONMENTAL ASSESSMENT REPORT FOR THE FORMER ALABAMA STREET SEPTAGE DISPOSAL PONDS					
Title Link:	https://geotracker.waterboards.ca.gov/view_documents?global_id=T10000008984&enforcement_id=6463098					
Document Type:	Site Documents				Size:	
Document Date:	8/17/2018				Submitted By:	JOANNE P. K. LEE (REGULATOR)
Type:	SITE ASSESSMENT REPORT				Submitted:	

Map Key	Number of Records	Direction	Distance (mi/ft)	Elev/Diff (ft)	Site	DB
---------	-------------------	-----------	------------------	----------------	------	----

Title: IMHOFF SEPTAGE TANK WASTE CHARACTERIZATION REPORT
Title Link: https://geotracker.waterboards.ca.gov/view_documents?global_id=T10000008984&document_id=5973288

Document Type: Site Documents **Size:**
Document Date: 3/5/2003 **Submitted By:** VICTOR STURDIVANT (REGULATOR)
Type: STAFF LETTER **Submitted:**
Title: LETTER TO CEMEX
Title Link: https://geotracker.waterboards.ca.gov/view_documents?global_id=T10000008984&enforcement_id=6320817

Document Type: Site Documents **Size:**
Document Date: 10/14/1997 **Submitted By:** GRACE NG (REGULATOR)
Type: OTHER REPORT / DOCUMENT **Submitted:**
Title: FEASIBILITY STUDY OF SITE CLOSURE ALTERNATIVES CITY OF REDLANDS ALABAMA STREET SITE
Title Link: https://geotracker.waterboards.ca.gov/view_documents?global_id=T10000008984&document_id=5890356

Document Type: Site Documents **Size:**
Document Date: 2/25/1971 **Submitted By:** GRACE NG (REGULATOR)
Type: WASTE DISCHARGE REQUIREMENTS **Submitted:**
Title: ORDER NO. 71-1 WASTE DISCHARGE REQUIREMENTS FOR TRI-CITY CONCRETE COMPANY
Title Link: https://geotracker.waterboards.ca.gov/view_documents?global_id=T10000008984&enforcement_id=6286463

47	5 of 5	SE	0.43 / 2,286.30	1,190.27 / 15	Tri-City Concrete-Septic Tank Disposal S 8203 Alabama Street Redlands CA 99999	SWF/LF
--------------------	--------	----	--------------------	------------------	---	--------

SWIS No: 36-AA-0065 **Latitude:** 34.06667
EPA Fed Registry ID: **Longitude:** -117.16667
Operational Status: To be Determined **County:** San Bernardino
Regulatory Status: Not Currently Regulated **Site ZIP:** 99999
Site is Archived: Yes **ARB District:** South Coast
Absorbed on: **SWRCB Region:** Santa Ana
Absorbed by: **Site Point of Contact:** Dawn Liang
Site Inert Debris Eng Fill: No
Closed Illegal Aband: Yes
Closed Illegal Aband Cat:
Finance Assuran Responsible: No
Incorporated City: Redlands
Local Government: Redlands
Reporting Agency Legal Name: County of San Bernardino
Reporting Agency Department: Div. of Environmental Health Services
Enforcing Agency Legal Name: County of San Bernardino
Enforcing Agency Department: Div. of Environmental Health Services

Site Owners

Site Type: Disposal Only **Contact Name:**
Owner Name: CL Pharris Sand & Gravel, Inc **Contact First Name:**
Owner Address: PO Box 4120 **Contact Last Name:**
Owner City: Ontario **Contact Title:** Environmental Manager
Owner State: CA **Contact Email:**
Owner ZIP Code: 91761-1067 **Started On:**
Owner Phone: (909) 390-7500

48	1 of 1	ENE	0.44 / 2,319.66	1,206.44 / 31	Master Halco, Inc. (Highland, CA) 8008 CHURCH AVE HIGHLAND CA 92346	DELISTED HAZ
--------------------	--------	-----	--------------------	------------------	---	-----------------

Siteid: 434716
Latitude: 34.109510
Longitude: -117.205400
Original Source: CHAZ
Record Date: 22-MAR-2018

Map Key	Number of Records	Direction	Distance (mi/ft)	Elev/Diff (ft)	Site	DB
49	1 of 3	WSW	0.44 / 2,323.28	1,147.61 / -28	SAN BERNARDINO CTY FD HHW PROGRAM 2824 E W ST BLDG 302 SAN BERNARDINO CA 92415	RCRA TSD

EPA Handler ID: CAH111000474
Gen Status Universe: No Report
Contact Name: JOSEPH REYES
Contact Address: 2824 , E W ST BLDG 302 , , SAN BERNARDINO , CA, 92415 , US
Contact Phone No and Ext: 909-382-5401
Contact Email: JREYES@SBCFIRE.ORG
Contact Country: US
Land Type: District
County Name: SAN BERNARDINO
EPA Region: 09
Receive Date: 20191029
Location Latitude: 34.104038
Location Longitude: -117.221943

Violation/Evaluation Summary

Note: NO RECORDS: As of Nov 2021, there are no Compliance Monitoring and Enforcement (violation) records associated with this facility (EPA ID).

Handler Summary

Importer Activity: No
Mixed Waste Generator: No
Transporter Activity: No
Transfer Facility: No
Onsite Burner Exemption: No
Smelting, Melting and Refining: No
Underground Injection Control: No
Commercial TSD: No
Used Oil Transporter: No
Used Oil Transfer Facility: No
Used Oil Processor: No
Used Oil Refiner: No
Used Oil Burner: No
Used Oil Market Burner: No
Used Oil Spec Marketer: No

Hazardous Waste Handler Details

Sequence No: 1
Receive Date: 20191004
Handler Name: SAN BERNARDINO CTY FD HHW PROGRAM
Federal Waste Generator Code: N
Generator Code Description: Not a Generator, Verified
Source Type: Notification

Hazardous Waste Handler Details

Sequence No: 2
Receive Date: 20191008
Handler Name: SAN BERNARDINO CTY FD HHW PROGRAM
Federal Waste Generator Code: N
Generator Code Description: Not a Generator, Verified
Source Type: Notification

Waste Code Details

Hazardous Waste Code: 612

Map Key	Number of Records	Direction	Distance (mi/ft)	Elev/Diff (ft)	Site	DB
---------	-------------------	-----------	------------------	----------------	------	----

Waste Code Description: Household waste

Hazardous Waste Handler Details

Sequence No: 3
 Receive Date: 20191018
 Handler Name: SAN BERNARDINO CTY FD HHW PROGRAM
 Federal Waste Generator Code: N
 Generator Code Description: Not a Generator, Verified
 Source Type: Notification

Waste Code Details

Hazardous Waste Code: 612
 Waste Code Description: Household waste

Hazardous Waste Handler Details

Sequence No: 4
 Receive Date: 20191029
 Handler Name: SAN BERNARDINO CTY FD HHW PROGRAM
 Federal Waste Generator Code: N
 Generator Code Description: Not a Generator, Verified
 Source Type: Notification

Waste Code Details

Hazardous Waste Code: 612
 Waste Code Description: Household waste

Owner/Operator Details

Owner/Operator Ind:	Current Operator	Street No:	2824
Type:	County	Street 1:	E W ST BLDG 302
Name:	SB CTY FD	Street 2:	
Date Became Current:		City:	SAN BERNARDINO
Date Ended Current:		State:	CA
Phone:	909-382-5401	Country:	US
Source Type:	Notification	Zip Code:	92415
Owner/Operator Ind:	Current Operator	Street No:	
Type:	Other	Street 1:	385 NORTH ARROWHEAD AVE
Name:	PETER BRIERTY	Street 2:	
Date Became Current:		City:	SAN BERNARDINO
Date Ended Current:		State:	CA
Phone:	909-387-3200	Country:	US
Source Type:	Notification	Zip Code:	92415-0153
Owner/Operator Ind:	Current Owner	Street No:	2824
Type:	County	Street 1:	E W ST BLDG 302
Name:	SB CTY FD	Street 2:	
Date Became Current:		City:	SAN BERNARDINO
Date Ended Current:		State:	CA
Phone:	909-382-5401	Country:	US
Source Type:	Notification	Zip Code:	92415
Owner/Operator Ind:	Current Owner	Street No:	
Type:	County	Street 1:	385 NORTH ARROWHEAD AVE
Name:	SB CTY FD	Street 2:	
Date Became Current:		City:	SAN BERNARDINO
Date Ended Current:		State:	CA
Phone:	909-382-5401	Country:	US
Source Type:	Notification	Zip Code:	92415-0153

Map Key	Number of Records	Direction	Distance (mi/ft)	Elev/Diff (ft)	Site	DB
---------	-------------------	-----------	------------------	----------------	------	----

Historical Handler Details

Receive Dt: 20191018
 Generator Code Description: Not a Generator, Verified
 Handler Name: SAN BERNARDINO CTY FD HHW PROGRAM

Receive Dt: 20191008
 Generator Code Description: Not a Generator, Verified
 Handler Name: SAN BERNARDINO CTY FD HHW PROGRAM

Receive Dt: 20191004
 Generator Code Description: Not a Generator, Verified
 Handler Name: SAN BERNARDINO CTY FD HHW PROGRAM

49	2 of 3	WSW	0.44 / 2,323.28	1,147.61 / -28	SAN BERNARDINO COUNTY HOUSEHOLD HAZARDOUS WASTE 2824 EAST W ST SAN BERNARDINO CA 92415	C&D DEBRIS RECY
--------------------	--------	-----	-----------------	----------------	--	-----------------

County: SAN BERNARDINO
 Activity Type: HHW/E-WASTE COLLECTION
MEDICATION COLLECTION
SHARPS COLLECTION
 Phone No: (909) 382-5401

49	3 of 3	WSW	0.44 / 2,323.28	1,147.61 / -28	COUNTY OF SAN BERNARDINO FIRE DEPARTMENT 2824 EAST W ST SAN BERNARDINO CA 92408	C&D DEBRIS RECY
--------------------	--------	-----	-----------------	----------------	---	-----------------

County: SAN BERNARDINO
 Activity Type: MEDICATION COLLECTION
SHARPS COLLECTION
 Phone No: (909) 384-5140

50	1 of 1	WSW	0.44 / 2,343.58	1,148.63 / -27	Norton Air Force Base - Norton A F B Bldg 300 U ST SAN BERNARDINO CA 92409	LUST
--------------------	--------	-----	-----------------	----------------	--	------

Global ID: T0607100353
 Status: Completed - Case Closed
 Status Date: 7/19/1995
 Case Type: Military UST Site
 Date Source: LUST Cleanup Sites & Military UST Site from GeoTracker Cleanup Sites Data Download

County: San Bernardino
 Latitude: 34.1031956922825
 Longitude: -117.224016686237

LUST Cleanup Sites from GeoTracker Cleanup Sites Data Download - Regulatory Activity

Action Type: ENFORCEMENT
 Date : 5/7/2013
 Action: Technical Correspondence / Assistance / Other

Action Type: ENFORCEMENT
 Date : 6/25/2000
 Action: Technical Correspondence / Assistance / Other

Action Type: ENFORCEMENT
 Date : 5/8/2000
 Action: Technical Correspondence / Assistance / Other

Action Type: Other
 Date : 6/15/1990
 Action: Leak Discovery

Map Key	Number of Records	Direction	Distance (mi/ft)	Elev/Diff (ft)	Site	DB
---------	-------------------	-----------	------------------	----------------	------	----

Action Type: Other
Date : 6/15/1990
Action: Leak Reported

Action Type: Other
Date : 6/15/1990
Action: Leak Stopped

LUST Cleanup Sites from GeoTracker Cleanup Sites Data Download - Regulatory Contacts

Contact Type:	Regional Board Caseworker	Address:	3737 MAIN STREET, SUITE 500
Contact Name:	PATRICIA HANNON	Email:	patricia.hannon@waterboards.ca.gov
City:	RIVERSIDE	Phone No:	
Organization Name:	SANTA ANA RWQCB (REGION 8)		

Contact Type:	Local Agency Caseworker	Address:	620 SOUTH E STREET
Contact Name:	CATHERINE RICHARDS	Email:	crichards@sbcfire.org
City:	SAN BERNARDINO	Phone No:	9093868419
Organization Name:	SAN BERNARDINO COUNTY		

LUST Cleanup Sites from GeoTracker Cleanup Sites Data Download - Status History

Status: Completed - Case Closed
Status Date: 7/19/1995

Status: Open - Case Begin Date
Status Date: 6/29/1989

LUST Sites from GeoTracker Search - Regulatory Profile

Site Facility Name:	NORTON AIR FORCE BASE - NORTON A F B BLDG 300	Potential COC:	HEATING OIL / FUEL OIL
Site Facility Type:	MILITARY UST SITE	Facility Type:	
Cleanup Status:	COMPLETED - CASE CLOSED	Composting Method:	
Project Status:		Address:	U ST
WDR Place Type:		City:	SAN BERNARDINO
WDR File:		Zip:	92409
WDR Order:		County:	SAN BERNARDINO
CUF Priority Assig:		CUF Claim:	
CUF Amount Paid:			
File Location:			
Designated Beneficial Use:	MUN, AGR, IND, PROC, 8 - Note: Also incl part of 801.53, 801.54, 801.57 - Note: Also incl part of 801.53, 801.54, 801.57, 801.58.		
Project Oversight Agencies:			
Report Link:	https://geotracker.waterboards.ca.gov/profile_report?global_id=T0607100353		
Cleanup Status Detail:	COMPLETED - CASE CLOSED AS OF 7/19/1995		
Cleanup History Link:	https://geotracker.waterboards.ca.gov/profile_report_include?global_id=T0607100353&tabname=regulatoryhistory		
Potential Media of Concern:	SOIL		
User Defined Beneficial Use:			
DWR GW Sub Basin:	Upper Santa Ana Valley - San Bernardino (8-002.06)		
Calwater Watershed Name:	Santa Ana River - Upper Santa Ana River - Bunker Hill (801.52)		
Post Closure Site Management:			
Future Land Use:			
Cleanup Oversight Agencies:	SANTA ANA RWQCB (REGION 8) (LEAD) - CASE #: 083602589T CASEWORKER: PATRICIA HANNON DEPARTMENT OF TOXIC SUBSTANCES CONTROL - CASE #: 0 US ENVIRONMENTAL PROTECTION AGENCY - CASE #: 0		
Gndwater Monitoring Freque:			
Designated Beneficial Use Desc:	Municipal and Domestic Supply, Agricultural Supply, Industrial Service Supply, Industrial Process Supply, 8 - Note: Also incl part of 801.53, 801.54, 801.57 - Note: Also incl part of 801.53, 801.54, 801.57, 801.58.		
Site History:			

ONE 6,000 GAL HEATING FUEL TANK (INSTALLATION UNKNOWN, REMOVED 6/90)

Map Key	Number of Records	Direction	Distance (mi/ft)	Elev/Diff (ft)	Site	DB
----------------	--------------------------	------------------	-------------------------	-----------------------	-------------	-----------

LUST Sites from GeoTracker Search - Cleanup Status History

Status: Completed - Case Closed
Date : 7/19/1995

Status: Open - Case Begin Date
Date : 6/29/1989

LUST Sites from GeoTracker Search - Regulatory Activities (as of May 29, 2021)

Action Type: Other Regulatory Actions
Action Date: 5/7/2013
Received Issue Date: 5/7/2013
Action: Technical Correspondence / Assistance / Other
Doc Link: https://geotracker.waterboards.ca.gov/view_documents?global_id=T0607100353&enforcement_id=6158627&temptable=ENFORCEMENT

Title Description Comments:

Change in RPM

Action Type: Other Regulatory Actions
Action Date: 6/25/2000
Received Issue Date: 6/25/2000
Action: Technical Correspondence / Assistance / Other
Doc Link: https://geotracker.waterboards.ca.gov/view_documents?global_id=T0607100353&enforcement_id=6209801&temptable=ENFORCEMENT

Title Description Comments:

NEW REG REQ FOR ES OF LAB DATA TO THE STATE GEOTRACKER INTERNET DATABASE

Action Type: Other Regulatory Actions
Action Date: 5/8/2000
Received Issue Date: 5/8/2000
Action: Technical Correspondence / Assistance / Other
Doc Link: https://geotracker.waterboards.ca.gov/view_documents?global_id=T0607100353&enforcement_id=6209294&temptable=ENFORCEMENT

Title Description Comments:

REVIEW OF REVISED DRAFT FINAL BASEWIDE FEASIBILITY STUDY

Action Type: Leak Action
Action Date: 6/15/1990
Received Issue Date:
Action: Leak Discovery
Doc Link:
Title Description Comments:

Action Type: Leak Action
Action Date: 6/15/1990
Received Issue Date:
Action: Leak Stopped
Doc Link:
Title Description Comments:

Action Type: Leak Action
Action Date: 6/15/1990
Received Issue Date:
Action: Leak Reported
Doc Link:
Title Description Comments:

Action Type: Response Requested - Other

Map Key	Number of Records	Direction	Distance (mi/ft)	Elev/Diff (ft)	Site	DB
---------	-------------------	-----------	------------------	----------------	------	----

Action Date:
Received Issue Date: 3/1/2014
Action: Other Report / Document
Doc Link: https://geotracker.waterboards.ca.gov/view_documents_all?global_id=T0607100353&doc_id=6094202
Title Description Comments:

Annual LUCs Inspection Reports from Inland Valley Development Agency San Bernardino International Airport

LUST Sites from GeoTracker Search - Documents (as of May 29, 2021)

Document Type:	Site Documents	Size :	
Document Date:	3/1/2014	Submitted By:	PATRICIA HANNON (REGULATOR)
Type:	OTHER REPORT / DOCUMENT	Submitted:	
Title:	ANNUAL LUCS INSPECTION REPORTS FROM INLAND VALLEY DEVELOPMENT AGENCY SAN BERNARDINO INTERNATIONAL AIRPORT		
Title Link:	https://geotracker.waterboards.ca.gov/view_documents?global_id=T0607100353&document_id=6094202		
Document Type:	Site Documents	Size :	
Document Date:	5/7/2013	Submitted By:	PATRICIA HANNON (REGULATOR)
Type:	TECHNICAL CORRESPONDENCE / ASSISTANCE / OTHER	Submitted:	
Title:	CHANGE IN RPM		
Title Link:	https://geotracker.waterboards.ca.gov/view_documents?global_id=T0607100353&enforcement_id=6158627		
Document Type:	Site Documents	Size :	
Document Date:	6/25/2000	Submitted By:	VICTOR STURDIVANT (REGULATOR)
Type:	TECHNICAL CORRESPONDENCE / ASSISTANCE / OTHER	Submitted:	
Title:	NEW REG REQ FOR ES OF LAB DATA TO THE STATE GEOTRACKER INTERNET DATABASE		
Title Link:	https://geotracker.waterboards.ca.gov/view_documents?global_id=T0607100353&enforcement_id=6209801		
Document Type:	Site Documents	Size :	
Document Date:	5/8/2000	Submitted By:	VICTOR STURDIVANT (REGULATOR)
Type:	TECHNICAL CORRESPONDENCE / ASSISTANCE / OTHER	Submitted:	
Title:	REVIEW OF REVISED DRAFT FINAL BASEWIDE FEASIBILITY STUDY		
Title Link:	https://geotracker.waterboards.ca.gov/view_documents?global_id=T0607100353&enforcement_id=6209294		

51	1 of 2	SW	0.47 / 2,488.71	1,151.00 / -25	NORTON AIR FORCE BASE (LNDFL #2) I-10/US 395 FORMER NORTON AFB SAN BERNARDINO CA 92408	NPL
--------------------	--------	----	--------------------	-------------------	---	------------

EPA ID:	CA4570024345	Latitude:	34.098061
SITE ID:	0902760	Longitude:	-117.2372
SEMS ID:	902760		

NPL (SEMS FOIA 004)

Final Date:	07/22/87	County:	SAN BERNARDINO
Federal Facility:	Yes	Latitude:	34.098061
SAA (Superfund Alt.):		Longitude:	-117.237200
NAI:	No		
NA Entity (NAI Status):			

NPL Status Information (EPA's Where You Live Map)

Status:	NPL Site	SITS ID:	939
Construction Completion No:	973		
Construction Completion:	05/16/2006		
Proposed Date:	10/15/1984		
Listing Date:	07/22/1987		
NOID Date:			

Map Key	Number of Records	Direction	Distance (mi/ft)	Elev/Diff (ft)	Site	DB
Deletion Date: Notice of Data Availability: Site Listing Narrative: CA4570024345 (PDF) Site Progress Profile: Norton Air Force Base Proposed Fr Notice: 10/15/1984 (PDF) Listing Fr Notice: 07/22/1987 (PDF) NOID Fr Notice: Deletion Fr Notice: Restoration Fr Notice: Site Had a Partial Deletion: No						

51	2 of 2	SW	0.47 / 2,488.71	1,151.00 / -25	NORTON AIR FORCE BASE (LND FLL #2) I-10/US 395 FORMER NORTON AFB SAN BERNARDINO CA 92408	PFAS NPL
EPA ID:	CA4570024345			Latitude:	34.098061	
NPL Status Code:	F			Longitude:	-117.237200	
Federal Facility Flag:	Yes			County:	SAN BERNARDINO	
SF Alt Agreement:	No			Region:	09	

52	1 of 1	WSW	0.50 / 2,627.16	1,147.62 / -28	Norton Air Force Base - Norton A F B Bldg 333 EAST PARKING RAMP SAN BERNARDINO CA 92409	LUST
Global ID:	T0607100354			County:	San Bernardino	
Status:	Completed - Case Closed			Latitude:	34.1023227677885	
Status Date:	10/21/1996			Longitude:	-117.224429746425	
Case Type:	Military UST Site					
Date Source:	LUST Cleanup Sites & Military UST Site from GeoTracker Cleanup Sites Data Download					

LUST Cleanup Sites from GeoTracker Cleanup Sites Data Download - Regulatory Activity

Action Type:	ENFORCEMENT
Date :	5/7/2013
Action:	Technical Correspondence / Assistance / Other
Action Type:	ENFORCEMENT
Date :	6/25/2000
Action:	Technical Correspondence / Assistance / Other
Action Type:	ENFORCEMENT
Date :	5/8/2000
Action:	Technical Correspondence / Assistance / Other
Action Type:	Other
Date :	6/15/1990
Action:	Leak Stopped
Action Type:	Other
Date :	6/15/1990
Action:	Leak Reported
Action Type:	Other
Date :	6/15/1990
Action:	Leak Discovery

LUST Cleanup Sites from GeoTracker Cleanup Sites Data Download - Regulatory Contacts

Contact Type:	Local Agency Caseworker	Address:	620 SOUTH E STREET
Contact Name:	CATHERINE RICHARDS	Email:	crichards@sbcfire.org

Map Key	Number of Records	Direction	Distance (mi/ft)	Elev/Diff (ft)	Site	DB
City:	SAN BERNARDINO				Phone No:	9093868419
Organization Name:	SAN BERNARDINO COUNTY					
Contact Type:	Regional Board Caseworker				Address:	3737 MAIN STREET, SUITE 500
Contact Name:	PATRICIA HANNON				Email:	patricia.hannon@waterboards.ca.gov
City:	RIVERSIDE				Phone No:	
Organization Name:	SANTA ANA RWQCB (REGION 8)					

LUST Cleanup Sites from GeoTracker Cleanup Sites Data Download - Status History

Status:	Completed - Case Closed
Status Date:	10/21/1996
Status:	Open - Assessment & Interim Remedial Action
Status Date:	10/21/1996
Status:	Open - Assessment & Interim Remedial Action
Status Date:	9/1/1996
Status:	Open - Reopen Case
Status Date:	9/1/1996
Status:	Completed - Case Closed
Status Date:	2/7/1991
Status:	Open - Site Assessment
Status Date:	6/15/1990
Status:	Open - Case Begin Date
Status Date:	6/29/1989

LUST Sites from GeoTracker Search - Regulatory Profile

Site Facility Name:	NORTON AIR FORCE BASE - NORTON A F B BLDG 333	Potential COC:	HEATING OIL / FUEL OIL
Site Facility Type:	MILITARY UST SITE	Facility Type:	
Cleanup Status:	COMPLETED - CASE CLOSED	Composting Method:	
Project Status:		Address:	EAST PARKING RAMP
WDR Place Type:		City:	SAN BERNARDINO
WDR File:		Zip:	92409
WDR Order:		County:	SAN BERNARDINO
CUF Priority Assig:		CUF Claim:	
CUF Amount Paid:			
File Location:			
Designated Beneficial Use:	MUN, AGR, IND, PROC, 8 - Note: Also incl part of 801.53, 801.54, 801.57 - Note: Also incl part of 801.53, 801.54, 801.57, 801.58.		
Project Oversight Agencies:			
Report Link:	https://geotracker.waterboards.ca.gov/profile_report?global_id=T0607100354		
Cleanup Status Detail:	COMPLETED - CASE CLOSED AS OF 10/21/1996		
Cleanup History Link:	https://geotracker.waterboards.ca.gov/profile_report_include?global_id=T0607100354&tabname=regulatoryhistory		
Potential Media of Concern:	SOIL		
User Defined Beneficial Use:			
DWR GW Sub Basin:	Upper Santa Ana Valley - San Bernardino (8-002.06)		
Calwater Watershed Name:	Santa Ana River - Upper Santa Ana River - Bunker Hill (801.52)		
Post Closure Site Management:			
Future Land Use:			
Cleanup Oversight Agencies:	SANTA ANA RWQCB (REGION 8) (LEAD) - CASE #: 083602590T CASEWORKER: PATRICIA HANNON DEPARTMENT OF TOXIC SUBSTANCES CONTROL - CASE #: 0 US ENVIRONMENTAL PROTECTION AGENCY - CASE #: 0		
Gndwater Monitoring Freque:			
Designated Beneficial Use Desc:	Municipal and Domestic Supply, Agricultural Supply, Industrial Service Supply, Industrial Process Supply, 8 - Note: Also incl part of 801.53, 801.54, 801.57 - Note: Also incl part of 801.53, 801.54, 801.57, 801.58.		
Site History:			

No site history available

<i>Map Key</i>	<i>Number of Records</i>	<i>Direction</i>	<i>Distance (mi/ft)</i>	<i>Elev/Diff (ft)</i>	<i>Site</i>	<i>DB</i>
----------------	--------------------------	------------------	-------------------------	-----------------------	-------------	-----------

LUST Sites from GeoTracker Search - Cleanup Status History

Status: Open - Assessment & Interim Remedial Action
Date : 10/21/1996

Status: Completed - Case Closed
Date : 10/21/1996

Status: Open - Assessment & Interim Remedial Action
Date : 9/1/1996

Status: Open - Reopen Case
Date : 9/1/1996

Status: Completed - Case Closed
Date : 2/7/1991

Status: Open - Site Assessment
Date : 6/15/1990

Status: Open - Case Begin Date
Date : 6/29/1989

LUST Sites from GeoTracker Search - Regulatory Activities (as of May 29, 2021)

Action Type: Other Regulatory Actions
Action Date: 5/7/2013
Received Issue Date: 5/7/2013
Action: Technical Correspondence / Assistance / Other
Doc Link: https://geotracker.waterboards.ca.gov/view_documents?global_id=T0607100354&enforcement_id=6158628&temptable=ENFORCEMENT

Title Description Comments:

Change in RPM

Action Type: Other Regulatory Actions
Action Date: 6/25/2000
Received Issue Date: 6/25/2000
Action: Technical Correspondence / Assistance / Other
Doc Link: https://geotracker.waterboards.ca.gov/view_documents?global_id=T0607100354&enforcement_id=6209802&temptable=ENFORCEMENT

Title Description Comments:

NEW REG REQ FOR ES OF LAB DATA TO THE STATE GEOTRACKER INTERNET DATABASE

Action Type: Other Regulatory Actions
Action Date: 5/8/2000
Received Issue Date: 5/8/2000
Action: Technical Correspondence / Assistance / Other
Doc Link: https://geotracker.waterboards.ca.gov/view_documents?global_id=T0607100354&enforcement_id=6209295&temptable=ENFORCEMENT

Title Description Comments:

REVIEW OF REVISED DRAFT FINAL BASEWIDE FEASIBILITY STUDY

Action Type: Leak Action
Action Date: 6/15/1990
Received Issue Date:
Action: Leak Discovery
Doc Link:
Title Description Comments:

Action Type: Leak Action

Map Key	Number of Records	Direction	Distance (mi/ft)	Elev/Diff (ft)	Site	DB
---------	-------------------	-----------	------------------	----------------	------	----

Action Date: 6/15/1990
Received Issue Date:
Action: Leak Stopped
Doc Link:
Title Description Comments:

Action Type: Leak Action
Action Date: 6/15/1990
Received Issue Date:
Action: Leak Reported
Doc Link:
Title Description Comments:

Action Type: Response Requested - Other
Action Date:
Received Issue Date: 3/1/2014
Action: Other Report / Document
Doc Link: https://geotracker.waterboards.ca.gov/view_documents_all?global_id=T0607100354&doc_id=6094203
Title Description Comments:

Annual LUCs Inspection Reports from Inland Valley Development Agency San Bernardino International Airport

LUST Sites from GeoTracker Search - Documents (as of May 29, 2021)

Document Type: Site Documents **Size :**
Document Date: 3/1/2014 **Submitted By:** PATRICIA HANNON (REGULATOR)
Type: OTHER REPORT / DOCUMENT **Submitted:**
Title: ANNUAL LUCS INSPECTION REPORTS FROM INLAND VALLEY DEVELOPMENT AGENCY SAN BERNARDINO INTERNATIONAL AIRPORT
Title Link: https://geotracker.waterboards.ca.gov/view_documents?global_id=T0607100354&document_id=6094203

Document Type: Site Documents **Size :**
Document Date: 5/7/2013 **Submitted By:** PATRICIA HANNON (REGULATOR)
Type: TECHNICAL CORRESPONDENCE / ASSISTANCE / OTHER **Submitted:**
Title: CHANGE IN RPM
Title Link: https://geotracker.waterboards.ca.gov/view_documents?global_id=T0607100354&enforcement_id=6158628

Document Type: Site Documents **Size :**
Document Date: 6/25/2000 **Submitted By:** VICTOR STURDIVANT (REGULATOR)
Type: TECHNICAL CORRESPONDENCE / ASSISTANCE / OTHER **Submitted:**
Title: NEW REG REQ FOR ES OF LAB DATA TO THE STATE GEOTRACKER INTERNET DATABASE
Title Link: https://geotracker.waterboards.ca.gov/view_documents?global_id=T0607100354&enforcement_id=6209802

Document Type: Site Documents **Size :**
Document Date: 5/8/2000 **Submitted By:** VICTOR STURDIVANT (REGULATOR)
Type: TECHNICAL CORRESPONDENCE / ASSISTANCE / OTHER **Submitted:**
Title: REVIEW OF REVISED DRAFT FINAL BASEWIDE FEASIBILITY STUDY
Title Link: https://geotracker.waterboards.ca.gov/view_documents?global_id=T0607100354&enforcement_id=6209295

53	1 of 2	ESE	0.67 / 3,512.29	1,215.97 / 40	TRI-CITY PIT AND MILL SAN BERNARDINO COUNTY REDLANDS CA 92374	MRDS
--------------------	--------	-----	-----------------	---------------	---	------

Dep ID: 10077244 **I1:** 13
Dev Status: PAST PRODUCER **Latitude:** 34.101501
Code List: SDG **Longitude:** -117.201904
Url: http://mrdata.usgs.gov/mrds/show-mrds.php?dep_id=10077244

Commodity

I1:	29	Line:	1
------------	----	--------------	---

Map Key	Number of Records	Direction	Distance (mi/ft)	Elev/Diff (ft)	Site	DB
Code:	SDG				Inserted By:	MRDS migration
Commodity:	Sand and Gravel, Cons				Insert Date:	29-OCT-2002 09:00:24
Commodity Type:	Non-metallic				Updated By:	USGS
Commodity Group:	Sand and Gravel				Update Date:	29-OCT-2002 09:01:02
Importance:	Primary					
Names						
I1:	20				Inserted By:	MRDS migration
Status:	Current				Insert Date:	29-OCT-02
Site Name:	Tri-City Pit and Mill				Updated By:	USGS
Line:	1				Update Date:	29-OCT-02

53	2 of 2	ESE	0.67 / 3,512.29	1,215.97 / 40	TRI-CITY PIT AND MILL SAN BERNARDINO COUNTY REDLANDS CA 92374	MRDS
Dep ID:	10115532				I1:	35
Dev Status:	PAST PRODUCER				Latitude:	34.101501
Code List:	SDG				Longitude:	-117.201904
Url:	http://mrddata.usgs.gov/mrds/show-mrds.php?dep_id=10115532					

Commodity						
I1:	23				Line:	1
Code:	SDG				Inserted By:	MAS migration
Commodity:	Sand and Gravel, Cons				Insert Date:	29-OCT-2002 09:00:24
Commodity Type:	Non-metallic				Updated By:	USGS
Commodity Group:	Sand and Gravel				Update Date:	29-OCT-2002 09:01:19
Importance:	Primary					
Names						
I1:	14				Inserted By:	MAS migration
Status:	Current				Insert Date:	29-OCT-02
Site Name:	Tri-City Pit and Mill				Updated By:	USGS
Line:	1				Update Date:	29-OCT-02

54	1 of 1	ESE	0.80 / 4,230.10	1,229.59 / 54	ALABAMA STREET NORTHEAST QUARRY REDLANDS CA 92374	MINE
Mine ID:	91-36-0164				Las Code:	
Mine Status:	CLOSED - MERGED				Rp No:	
Primary Product:	SAND AND GRAVEL				Report Type:	
Other Products:					Owner City:	
Report Year:	2010				Owner Country:	
Acres Disturbed:	59				Owner State:	
Reclamation Status:	RECLAMATION NOT STARTED				Owner Street:	
Permit Acres:	68				Owner Zip:	
Finan Assur Mech:	265898				Operator City:	
Fin Assur Cost Est:	237170				Operator Country:	
Primary Product 1:					Operator State:	
Primary Prod Label:					Operator Street:	
Facility City:	REDLANDS				Operator Zip:	
Facility State:	CA				Shape:	
Facility Zip:	92374				X:	-13046458.75
Facility County:	SAN BERNARDINO				Y:	4042722.951
Facility Address:	SAN BERNARDINO COUNTY					
Owner:	CEMEX CONSTRUCTION MATERIALS PACIFIC, LLC					
Permit No:	02-001					
Operation Type:						
Operator:	CEMEX CONST. MATERIALS, L.P.					

Map Key	Number of Records	Direction	Distance (mi/ft)	Elev/Diff (ft)	Site	DB
---------	-------------------	-----------	------------------	----------------	------	----

Lead Agency: City of Redlands

55	1 of 2	NNW	0.87 / 4,587.37	1,178.78 / 3	CYPRESS II ELEMENTARY SCHOOL BASELINE/SOUTH ALLEN STREET SAN BERNARDINO CA 92346	SCH
--------------------	--------	-----	--------------------	-----------------	--	-----

Estor/EPA ID:	60000047	Permit Renewal Lead:	
Site Code:	404551	Project Manager:	
Nat Priority List:	NO	Supervisor:	SHAHIR HADDAD
Acres:	10 ACRES	Public Partici Spclst:	
Special Program:		Census Tract:	6071007603
Funding:	SCHOOL DISTRICT	County:	SAN BERNARDINO
Assembly District:	40	Latitude:	34.120889
Senate District:	23	Longitude:	-117.218
School District:	SAN BERNARDINO CITY UNIFIED SCHOOL DISTRICT		
APN:	NONE SPECIFIED		
Cleanup Status:	INACTIVE - WITHDRAWN AS OF 6/19/2007		
Cleanup Oversight Agencies:	DTSC - SITE CLEANUP PROGRAM - LEAD AGENCY		
Site Type:	SCHOOL		
Office:	SOUTHERN CALIFORNIA SCHOOLS & BROWNFIELDS OUTREACH		
Past Use that Caused Contam:	AGRICULTURAL - ROW CROPS		
Potential Media Affected:	NONE SPECIFIED		
Potential Contamin of Concern:			

NONE SPECIFIED

SITE HISTORY:

The site has had multiple uses including auto repair, dairy farm, residential homes and commercial opp.

Status:	INACTIVE - WITHDRAWN
Program Type:	SCHOOL INVESTIGATION
CalEnviroScreen Score:	91-95%
Summary Link:	https://www.envirostor.dtsc.ca.gov/public/profile_report?global_id=60000047

Completed Activities

Title:	Inactive Status
Title Link:	https://www.envirostor.dtsc.ca.gov/public/final_documents2?global_id=60000047&enforcement_id=6011034
Area Name:	
Area Link:	
Sub Area:	
Sub Area Link:	
Document Type:	Inactive Status Letter
Date Completed:	5/10/2005
Comments:	DTSC has issued an Inactive Status letter due to delays by the San Bernardino City district.

Title:	* Site Visit - Site Inspections/visit
Title Link:	
Area Name:	
Area Link:	
Sub Area:	
Sub Area Link:	
Document Type:	Site Inspections/Visit (Non LUR)
Date Completed:	8/25/2004
Comments:	

Title:	Phase 1
Title Link:	https://www.envirostor.dtsc.ca.gov/public/final_documents2?global_id=60000047&doc_id=6007322
Area Name:	
Area Link:	
Sub Area:	
Sub Area Link:	

Map Key	Number of Records	Direction	Distance (mi/ft)	Elev/Diff (ft)	Site	DB
---------	-------------------	-----------	------------------	----------------	------	----

Document Type: Phase 1
Date Completed: 2/16/2005
Comments: Approval of phase 1 ESA.

Title: * Site Visit - Site Inspections/visit
Title Link:
Area Name:
Area Link:
Sub Area:
Sub Area Link:
Document Type: Site Inspections/Visit (Non LUR)
Date Completed: 7/22/2004
Comments:

55	2 of 2	NNW	0.87 / 4,587.37	1,178.78 / 3	CYPRESS II ELEMENTARY SCHOOL BASELINE/SOUTH ALLEN STREET SAN BERNARDINO CA 92346	ENVIROSTOR
--------------------	--------	-----	--------------------	-----------------	--	------------

Estor/EPA ID:	60000047	Assembly District:	40
Site Code:	404551	Senate District:	23
Nat Priority List:	NO	Permit Renewal Lead:	
APN:	NONE SPECIFIED	Public Partici Spclst:	
Census Tract:	6071007603	Project Manager:	
Site Type:	SCHOOL	County:	SAN BERNARDINO
Address Description:	BASELINE/SOUTH ALLEN STREET	Latitude:	34.120889
Office:	SOUTHERN CALIFORNIA SCHOOLS & BROWNFIELDS OUTREACH	Longitude:	-117.218
Special Program:		Acres:	10 ACRES
Funding:	SCHOOL DISTRICT	Supervisor:	SHAHIR HADDAD
Cleanup Status:	INACTIVE - WITHDRAWN AS OF 6/19/2007		
Cleanup Oversight Agencies:	DTSC - SITE CLEANUP PROGRAM - LEAD AGENCY		
School District:	SAN BERNARDINO CITY UNIFIED SCHOOL DISTRICT		
Past Use that Caused Contam:	AGRICULTURAL - ROW CROPS		
Potential Media Affected:	NONE SPECIFIED		
Potential Contamin of Concern:			

NONE SPECIFIED

Site History:

The site has had multiple uses including auto repair, dairy farm, residential homes and commercial opp.

Status: INACTIVE - WITHDRAWN
Program Type: SCHOOL INVESTIGATION
CalEnviroScreen Score: 91-95%
Summary Link: https://www.envirostor.dtsc.ca.gov/public/profile_report?global_id=60000047

Completed Activities

Title: * Site Visit - Site Inspections/visit
Title Link:
Area Name:
Area Link:
Sub Area:
Sub Area Link:
Document Type: Site Inspections/Visit (Non LUR)
Date Completed: 8/25/2004
Comments:

Title: Inactive Status
Title Link: https://www.envirostor.dtsc.ca.gov/public/final_documents2?global_id=60000047&enforcement_id=6011034
Area Name:
Area Link:
Sub Area:

Map Key	Number of Records	Direction	Distance (mi/ft)	Elev/Diff (ft)	Site	DB
---------	-------------------	-----------	------------------	----------------	------	----

Sub Area Link:
Document Type: Inactive Status Letter
Date Completed: 5/10/2005
Comments: DTSC has issued an Inactive Status letter due to delays by the San Bernardino City district.

Title: * Site Visit - Site Inspections/visit
Title Link:
Area Name:
Area Link:
Sub Area:
Sub Area Link:

Document Type: Site Inspections/Visit (Non LUR)
Date Completed: 7/22/2004
Comments:

Title: Phase 1
Title Link: https://www.envirostor.dtsc.ca.gov/public/final_documents2?global_id=60000047&doc_id=6007322
Area Name:
Area Link:
Sub Area:
Sub Area Link:

Document Type: Phase 1
Date Completed: 2/16/2005
Comments: Approval of phase 1 ESA.

56	1 of 1	ESE	0.93 / 4,919.16	1,212.63 / 37	REDLANDS WASH PLAN (CEMEX) REDLANDS CA 92374	MINE
--------------------	--------	-----	--------------------	------------------	---	------

Mine ID:	91-36-0068	Las Code:	
Mine Status:	ACTIVE	Rp No:	
Primary Product:	SAND AND GRAVEL	Report Type:	
Other Products:		Owner City:	
Report Year:	2019	Owner Country:	
Acres Disturbed:	486	Owner State:	
Reclamation Status:	RECLAMATION NOT STARTED	Owner Street:	
Permit Acres:	678	Owner Zip:	
Finan Assur Mech:	223335	Operator City:	
Fin Assur Cost Est:	1726753	Operator Country:	
Primary Product 1:		Operator State:	
Primary Prod Label:		Operator Street:	
Facility City:	REDLANDS	Operator Zip:	
Facility State:	CA	Shape:	
Facility Zip:	92374	X:	-13046304.13
Facility County:	SAN BERNARDINO	Y:	4042386.857
Facility Address:	SAN BERNARDINO COUNTY		
Owner:	CEMEX CONSTRUCTION MATERIALS PACIFIC, LLC		
Permit No:			
Operation Type:	OPEN PIT		
Operator:	CEMEX CONSTRUCTION MATERIALS PACIFIC, LLC		
Lead Agency:	City of Redlands		

57	1 of 1	ESE	0.95 / 5,035.47	1,220.13 / 45	ALABAMA STREET SOUTHEAST REDLANDS CA 92374	MINE
--------------------	--------	-----	--------------------	------------------	---	------

Mine ID:	91-36-0162	Las Code:	
Mine Status:	CLOSED - MERGED	Rp No:	
Primary Product:	SAND AND GRAVEL	Report Type:	
Other Products:		Owner City:	
Report Year:	2010	Owner Country:	
Acres Disturbed:	56	Owner State:	
Reclamation Status:	RECLAMATION NOT STARTED	Owner Street:	
Permit Acres:	78	Owner Zip:	
Finan Assur Mech:	147034	Operator City:	
Fin Assur Cost Est:	147034	Operator Country:	

Map Key	Number of Records	Direction	Distance (mi/ft)	Elev/Diff (ft)	Site	DB
Primary Product 1:					Operator State:	
Primary Prod Label:					Operator Street:	
Facility City:	REDLANDS				Operator Zip:	
Facility State:	CA				Shape:	
Facility Zip:	92374				X:	-13046520.65
Facility County:	SAN BERNARDINO				Y:	4041938.791
Facility Address:		SAN BERNARDINO COUNTY				
Owner:		CEMEX CONSTRUCTION MATERIALS PACIFIC, LLC				
Permit No:		CUP 733				
Operation Type:		OPEN PIT				
Operator:		CEMEX CONST. MATERIALS, L.P.				
Lead Agency:		City of Redlands				

Unplottable Summary

Total: 23 Unplottable sites

DB	Company Name/Site Name	Address	City	Zip	ERIS ID
CHMIRS	UPRR	3rd St. crossing <i>Notified Date:</i> 8/26/2005 11:38:27 PM	San Bernardino CA		821884994
ERNS		W 5TH STREET <i>NRC Report No:</i> 1301279	SAN BERNARDINO CA		894118747
ERNS		5TH STREET <i>NRC Report No:</i> 454879	SAN BERNARDINO CA	92401	806838930
HHSS	BLDG 811	PERIMETER ROAD	SAN BERNARDINO CA	92409	822923911
HHSS	BLDG 1264 (IWP)	PERIMETER ROAD	SAN BERNARDINO CA	92409	822952024
HHSS	BLDG 617	6TH STREET C. STREET	SAN BERNARDINO CA	92409	822971040
HHSS	BLDG 818	PERIMETER ROAD GOLF COURSE DRIVE	SAN BERNARDINO CA	92409	822971054
HHSS	FAC 2333 (GOLF COURSE MAINTENA	PERIMETER ROAD	SAN BERNARDINO CA	92409	822976880
HHSS	BLDG 1264 (INDUSTRIAL WASTE PA	PERIMETER ROAD	SAN BERNARDINO CA	92409	822982454
HHSS	BLDG 820	PERIMETER ROAD	SAN BERNARDINO CA	92409	822983977
HHSS	BLDG S-38 WELL 2	PERIMETER ROAD	SAN BERNARDINO CA	92409	822939589

HIST TANK	BLDG. #811	PERIMETER ROAD	SAN BERNARDINO CA		865049515
HIST TANK	BLDG 820	PERIMETER ROAD	SAN BERNARDINO CA		865047104
HIST TANK	BLDG 617	6TH STREET	SAN BERNARDINO CA		865053372
HIST TANK	FAC.2333 (GOLF COURSE MAINTENA	PERIMETER ROAD	SAN BERNARDINO CA		865054883
HIST TANK	BLDG 1264 (INDUSTRIAL WASTE PA	PERIMETER ROAD	SAN BERNARDINO CA		865065633
HIST TANK	BUILDING #863	PERIMETER RD	SAN BERNARDINO CA		865087622
HIST TANK	BLDG 818	PERIMETER ROAD	SAN BERNARDINO CA		865088444
HIST TANK	BLDG 1264 (IWP)	PERIMETER ROAD	SAN BERNARDINO CA		865090947
HIST TANK	BLDG. S-38 WELL #2	PERIMETER ROAD	SAN BERNARDINO CA		865095701
SANBERN CUPA	WATER TREATMENT PLANT #11	E 6TH ST	SAN BERNARDINO CA	92410	820062642
SANBERN CUPA	WATER TREATMENT PLANT #12	E 6TH ST	SAN BERNARDINO CA	92410	820057963
WMUD	LANDFILL,SAN BDNO, INERT	W 7TH ST	SAN BERNARDINO CA		895465325

Unplottable Report

Site: UPRR
3rd St. crossing San Bernardino CA

CHMIRS

Control No: 05-5016
County: San Bernardino County
Year: 2005
URL:

Notified Date: 8/26/2005 11:38:27 PM
Notified Date Time:

California Hazardous Material Incident Report System (as of 1997 to 2005)

Contained:	Yes	Bbls:	0
Substance:	N/A	Cups:	0
Incident Date:	8/26/2005 12:00:00 AM	Cu Ft:	0
No of Injuries:	1	Gals:	0.000000
No of Fatals:	0	Grams:	0
No of Evacs:	0	Lbs:	0
Cleanup:	Unknown	Liters:	0
Water:		Oz:	0
Water Way:		Pts:	0
City:	San Bernardino	Qts:	0
County:	San Bernardino County	Sheen:	0
ZIP:		Tons:	0
Site:	Rail Road	Unknown:	0
Admin Agency:	San Bernardino County Health Department		
Location:	3rd St. crossing		
Description:	A vehicle hit train at crossing.		

Site: W 5TH STREET SAN BERNARDINO CA

ERNS

NRC Report No:	1301279	Latitude Degrees:	34
Type of Incident:	MOBILE	Latitude Minutes:	6
Incident Cause:	UNKNOWN	Latitude Seconds:	26
Incident Date:	3/26/2021 7:00	Longitude Degrees:	117
Incident Location:	PAST W 4TH STREET	Longitude Minutes:	19
Incident Dtg:	OCCURRED	Longitude Seconds:	48
Distance from City:		Lat Quad:	N
Distance Units:		Long Quad:	W
Direction from City:		Location Section:	
Location County:	SAN BERNARDINO	Location Township:	
Potential Flag:	No	Location Range:	
Year:	Year 2021 Reports		
Description of Incident:	CALLER REPORTS THE DISCHARGE OF MOTOR OIL INTO A STORM DRAIN. THE DISCHARGE WAS FROM A SWIFT TRUCK DUE TO UNKNOWN CAUSES.		

Material Spill Information

Chris Code:	OMT	Unit of Measure:	UNKNOWN AMOUNT
CAS No:	000000-00-0	If Reached Water:	YES
UN No:		Amount in Water:	0
Name of Material:	OIL, MISC: MOTOR	Unit Reach Water:	UNKNOWN AMOUNT
Amount of Material:	0		

Calls Information

Date Time Received:	03/26/21 08:33:00	Responsible City:	PHOENIX
Date Time Complete:	03/26/21 08:45:00	Responsible State:	AZ
Call Type:	INC	Responsible Zip:	85043

Resp Company: SWIFT TRANSPORTATION
Resp Org Type: PRIVATE ENTERPRISE

Source: TELEPHONE

Incident Information

Tank ID:
Tank Regulated: U
Tank Regulated By:
Capacity of Tank:
Capacity Tank Units:
Description of Tank:
Actual Amount:
Actual Amount Units:
Tank Above Ground: ABOVE
NPDES:
NPDES Compliance: U
Init Contin Rel No:
Contin Rel Permit:
Contin Release Type:
Aircraft ID:
Aircraft Runway No:
Aircraft Spot No:
Aircraft Type:
Aircraft Model:
Aircraft Fuel Cap:
Aircraft Fuel Cap U:
Aircraft Fuel on Brd:
Aircraft Fuel OB U:
Aircraft Hanger:
Road Mile Marker:
Power Gen Facility: U
Generating Capacity:
Type of Fixed Obj:
Type of Fuel:
DOT Crossing No:
DOT Regulated: U
Pipeline Type:
Pipeline Abv Ground: ABOVE
Pipeline Covered: U
Exposed Underwater: N
Railroad Hotline:
Railroad Milepost:
Grade Crossing: U
Crossing Device Ty:
Ty Vehicle Involved:
Device Operational: U

Building ID:
Location Area ID:
Location Block ID:
OCSG No:
OCSF No:
State Lease No:
Pier Dock No:
Berth Slip No:
Brake Failure: U
Airbag Deployed: U
Transport Contain: U
Location Subdiv:
Platform Rig Name:
Platform Letter:
Allision: U
Type of Structure:
Structure Name:
Structure Oper: U
Transit Bus Flag:
Date Time Norm Serv:
Serv Disrupt Time:
Serv Disrupt Units:
CR Begin Date:
CR End Date:
CR Change Date:
FBI Contact:
FBI Contact Dt Tm:
Passenger Handling:
Passenger Route: XXX
Passenger Delay: XXX
Sub Part C Test Req: XXX
Conductor Test:
Engineer Test:
Trainman Test:
Yard Foreman Test:
RCL Operator Test:
Brakeman Test:
Train Dispat Test:
Signalman Test:
Oth Employee Test:
Unknown Test:

Incident Details Information

Release Secured: Y
Release Rate:
Release Rate Unit:
Release Rate Rate:
Est Duration of Rel:
Desc Remedial Act: CONTRACTOR HAS BEEN HIRED
Fire Involved: N
Fire Extinguished: U
Any Evacuations: N
No Evacuated:
Who Evacuated:
Radius of Evacu:
Any Injuries: N
No. Injured:
No. Hospitalized:
No. Fatalities:
Any Fatalities: N
Any Damages: N
Damage Amount:
Air Corridor Closed: N

State Agen Report No:
State Agen on Scene:
State Agen Notified:
Fed Agency Notified:
Oth Agency Notified:
Body of Water: STORM DRAIN
Tributary of:
Near River Mile Make:
Near River Mile Mark:
Offshore: N
Weather Conditions:
Air Temperature:
Wind Direction:
Wind Speed:
Wind Speed Unit:
Water Supp Contam: U
Water Temperature:
Wave Condition:
Current Speed:
Current Direction:

Air Corridor Desc:
Air Closure Time:
Waterway Closed: N
Waterway Desc:
Waterway Close Time:
Road Closed: N
Road Desc:
Road Closure Time:
Road Closure Units:
Closure Direction:
Major Artery: No
Track Closed: N
Track Desc:
Track Closure Time:
Track Closure Units:
Track Close Dir:
Media Interest: NONE
Medium Desc: WATER
Addl Medium Info: STORM DRAIN

Current Speed Unit:
EMPL Fatality:
Pass Fatality:
Community Impact:
Passengers Transfer: NO
Passenger Injuries:
Employee Injuries:
Occupant Fatality:
Sheen Size:
Sheen Size Units:
Sheen Size Length:
Sheen Size Length U:
Sheen Size Width:
Sheen Size Width U:
Sheen Color:
Dir of Sheen Travel:
Sheen Odor Desc:
Duration Unit:
Additional Info:

Site: 5TH STREET SAN BERNARDINO CA 92401 ERNS

NRC Report No: 454879 Type of Incident: RAILROAD Incident Cause: OTHER Incident Date: 09/11/98 09:15:00 Incident Location: Incident Dtg: OCCURRED Distance from City: Distance Units: Direction from City: Location County: SAN BERNARDINO Potential Flag: Year: Year 1998 Reports Description of Incident: FREIGHT TRAIN TRAVELING WEST AT UNKNOWN SPEED STRUCK A TRESPASSER STEPPING IN FRONT OF TRAIN (POSSIBLE SUICIDE)	Latitude Degrees: Latitude Minutes: Latitude Seconds: Longitude Degrees: Longitude Minutes: Longitude Seconds: Lat Quad: Long Quad: Location Section: Location Township: Location Range:
--	---

Calls Information

Date Time Received: 09/11/98 13:29:00 Date Time Complete: 09/11/98 13:34:14 Call Type: INC Resp Company: Resp Org Type: UNKNOWN	Responsible City: Responsible State: XX Responsible Zip: Source: UNAVAILABLE
--	---

Incident Information

Tank ID: Tank Regulated: U Tank Regulated By: Capacity of Tank: Capacity Tank Units: Description of Tank: Actual Amount: Actual Amount Units: Tank Above Ground: ABOVE NPDES: NPDES Compliance: U Init Contin Rel No: Contin Rel Permit: Contin Release Type: Aircraft ID: Aircraft Runway No: Aircraft Spot No: Aircraft Type: UNKNOWN Aircraft Model: Aircraft Fuel Cap:	Building ID: Location Area ID: Location Block ID: OCSG No: OCSF No: State Lease No: Pier Dock No: Berth Slip No: N Brake Failure: Airbag Deployed: Transport Contain: U Location Subdiv: Platform Rig Name: Platform Letter: Allision: N Type of Structure: Structure Name: Structure Oper: Y Transit Bus Flag: Date Time Norm Serv:
---	---

Aircraft Fuel Cap U:
Aircraft Fuel on Brd:
Aircraft Fuel OB U:
Aircraft Hanger:
Road Mile Marker:
Power Gen Facility: U
Generating Capacity:
Type of Fixed Obj: UNKNOWN
Type of Fuel:
DOT Crossing No:
DOT Regulated: U
Pipeline Type: UNKNOWN
Pipeline Abv Ground: ABOVE
Pipeline Covered: U
Exposed Underwater: U
Railroad Hotline: No
Railroad Milepost: 540.88
Grade Crossing: N
Crossing Device Ty:
Ty Vehicle Involved: UNKNOWN
Device Operational: Y

Serv Disrupt Time:
Serv Disrupt Units:
CR Begin Date:
CR End Date:
CR Change Date:
FBI Contact:
FBI Contact Dt Tm:
Passenger Handling:
Passenger Route: XXX
Passenger Delay: XXX
Sub Part C Test Req: XXX
Conductor Test:
Engineer Test:
Trainman Test:
Yard Foreman Test:
RCL Operator Test:
Brakeman Test:
Train Dispat Test:
Signalman Test:
Oth Employee Test:
Unknown Test:

Incident Details Information

Release Secured: U
Release Rate:
Release Rate Unit:
Release Rate Rate:
Est Duration of Rel:
Desc Remedial Act: NONE
Fire Involved: N
Fire Extinguished: U
Any Evacuations: N
No Evacuated:
Who Evacuated:
Radius of Evacu:
Any Injuries: U
No. Injured:
No. Hospitalized:
No. Fatalities:
Any Fatalities: U
Any Damages: N
Damage Amount:
Air Corridor Closed: N
Air Corridor Desc:
Air Closure Time:
Waterway Closed: N
Waterway Desc:
Waterway Close Time:
Road Closed: N
Road Desc:
Road Closure Time:
Road Closure Units:
Closure Direction:
Major Artery: No
Track Closed: N
Track Desc:
Track Closure Time:
Track Closure Units:
Track Close Dir:
Media Interest:
Medium Desc: RAIL REPORT (N/A)
Add Medium Info:

State Agen Report No:
State Agen on Scene:
State Agen Notified:
Fed Agency Notified:
Oth Agency Notified:
Body of Water:
Tributary of:
Near River Mile Make:
Near River Mile Mark:
Offshore: N
Weather Conditions:
Air Temperature:
Wind Direction:
Wind Speed:
Wind Speed Unit: U
Water Supp Contam: U
Water Temperature:
Wave Condition:
Current Speed:
Current Direction:
Current Speed Unit:
EMPL Fatality:
Pass Fatality:
Community Impact: N
Passengers Transfer: UNK
Passenger Injuries:
Employee Injuries:
Occupant Fatality:
Sheen Size:
Sheen Size Units:
Sheen Size Length:
Sheen Size Length U:
Sheen Size Width:
Sheen Size Width U:
Sheen Color:
Dir of Sheen Travel:
Sheen Odor Desc:
Duration Unit:
Additional Info: UNKNOWN IF TRESPASSER WAS INJURED OR KILLED / TRACK SPEED UNKNOWN / TRAIN MAKE-UP: 86 CARS, 2 LOCOMOTIVES

Site: BLDG 811
 PERIMETER ROAD SAN BERNARDINO CA 92409

HHSS

County:
Tank Details Microfiche: <http://geotracker.waterboards.ca.gov/ustpdfs/pdf/0002a842.pdf>

Site: **BLDG 1264 (IWP)**
PERIMETER ROAD SAN BERNARDINO CA 92409 HHSS

County:
Tank Details Microfiche: <http://geotracker.waterboards.ca.gov/ustpdfs/pdf/0002a96f.pdf>

Site: **BLDG 617**
6TH STREET C. STREET SAN BERNARDINO CA 92409 HHSS

County:
Tank Details Microfiche: <http://geotracker.waterboards.ca.gov/ustpdfs/pdf/0002a834.pdf>

Site: **BLDG 818**
PERIMETER ROAD GOLF COURSE DRIVE SAN BERNARDINO CA 92409 HHSS

County:
Tank Details Microfiche: <http://geotracker.waterboards.ca.gov/ustpdfs/pdf/0002a375.pdf>

Site: **FAC 2333 (GOLF COURSE MAINTENA)**
PERIMETER ROAD SAN BERNARDINO CA 92409 HHSS

County:
Tank Details Microfiche: <http://geotracker.waterboards.ca.gov/ustpdfs/pdf/0002a983.pdf>

Site: **BLDG 1264 (INDUSTRIAL WASTE PA)**
PERIMETER ROAD SAN BERNARDINO CA 92409 HHSS

County:
Tank Details Microfiche: <http://geotracker.waterboards.ca.gov/ustpdfs/pdf/0002a97f.pdf>

Site: **BLDG 820**
PERIMETER ROAD SAN BERNARDINO CA 92409 HHSS

County:
Tank Details Microfiche: <http://geotracker.waterboards.ca.gov/ustpdfs/pdf/0002a849.pdf>

Site: **BLDG S-38 WELL 2**
PERIMETER ROAD SAN BERNARDINO CA 92409 HHSS

County:
Tank Details Microfiche: <http://geotracker.waterboards.ca.gov/ustpdfs/pdf/0002a99e.pdf>

Site: **BLDG. #811**
PERIMETER ROAD SAN BERNARDINO CA HIST TANK

Owner Name:	U. S. AIR FORCE	No of Containers:	1
Owner Street:	NORTON A. F. B.	County:	SAN BERNARDINO
Owner City:	SAN BERNARDINO	Facility State:	CA
Owner State:	CA	Facility Zip:	92409
Owner Zip:	92409		

Site: **BLDG 820**
PERIMETER ROAD SAN BERNARDINO CA HIST TANK

Owner Name:	U.S. AIR FORCE	No of Containers:	1
Owner Street:	NORTON AFB	County:	SAN BERNARDINO
Owner City:	SAN BERNARDINO	Facility State:	CA
Owner State:	CA	Facility Zip:	92409
Owner Zip:	92409		

Site: **BLDG 617**
6TH STREET SAN BERNARDINO CA HIST TANK

Owner Name:	U S AIR FORCE	No of Containers:	1
Owner Street:	NORTON AFB	County:	SAN BERNARDINO
Owner City:	SAN BERNARDINJO	Facility State:	CA
Owner State:	.I	Facility Zip:	92409
Owner Zip:	409		

Site: **FAC.2333 (GOLF COURSE MAINTENA**
PERIMETER ROAD SAN BERNARDINO CA HIST TANK

Owner Name:	US AIR FORCE	No of Containers:	1
Owner Street:	NORTON AFB	County:	SAN BERNARDINO
Owner City:	SAN BERNARDINO	Facility State:	CA
Owner State:	CA	Facility Zip:	92409
Owner Zip:	92409		

Site: **BLDG 1264 (INDUSTRIAL WASTE PA**
PERIMETER ROAD SAN BERNARDINO CA HIST TANK

Owner Name:	US AIR FORCE	No of Containers:	2
Owner Street:	NORTON AFB	County:	SAN BERNARDINO
Owner City:	SAN BERNARDINO	Facility State:	CA
Owner State:	CA	Facility Zip:	92409
Owner Zip:	92409		

Site: **BUILDING #863**
PERIMETER RD SAN BERNARDINO CA HIST TANK

Owner Name:	U.S. AIR FORCE	No of Containers:	1
Owner Street:	NORTON A.F.B.	County:	SAN BERNARDINO
Owner City:	SAN BERNARDINO	Facility State:	CA
Owner State:	CA	Facility Zip:	92409
Owner Zip:	92409		

Site: **BLDG 818**
PERIMETER ROAD SAN BERNARDINO CA HIST TANK

Owner Name:	NORTON AIR FORCE BASE	No of Containers:	1
Owner Street:	NORTON A.F.B.	County:	SAN BERNARDINO
Owner City:	SAN BERNARDINO	Facility State:	CA
Owner State:	CA	Facility Zip:	92409
Owner Zip:	92409		

Site: **BLDG 1264 (IWP)**
PERIMETER ROAD SAN BERNARDINO CA HIST TANK

Owner Name:	US AIR FORCE	No of Containers:	1
Owner Street:	NORTON AFB	County:	SAN BERNARDINO

Owner City: SAN BERNARDINO
Owner State: CA
Owner Zip: 92409

Facility State: CA
Facility Zip: 92409

Site: **BLDG. S-38 WELL #2**
PERIMETER ROAD SAN BERNARDINO CA

HIST TANK

Owner Name: US. AIR FORCE
Owner Street: NORTON AFB
Owner City: SAN BERNARDINO
Owner State: CA
Owner Zip: 92409

No of Containers: 1
County: SAN BERNARDINO
Facility State: CA
Facility Zip: 92409

Site: **WATER TREATMENT PLANT #11**
E 6TH ST SAN BERNARDINO CA 92410

SANBERN CUPA

Facility ID: FA0008114
Owner Info: EAST VALLEY WATER DIST
Mailing Care of:
Mailing Address 1: 31111 Greenspot Road
Mailing Address 2:
Mailing City: Highland
Mailing State: CA
Mailing Zip: 92346

Detail(s)

Permit ID: PT0014784
Status: ACTIVE
Program Element Code: 4241
Permit Desc: HAZARDOUS MATERIALS 1-3 CHEMICALS SPECIAL
To: 2/28/2022

Site: **WATER TREATMENT PLANT #12**
E 6TH ST SAN BERNARDINO CA 92410

SANBERN CUPA

Facility ID: FA0008115
Owner Info: EAST VALLEY WATER DIST
Mailing Care of:
Mailing Address 1: P.O. BOX 3427
Mailing Address 2:
Mailing City: SAN BERNARDINO
Mailing State: CA
Mailing Zip: 92413

Detail(s)

Permit ID: PT0014786
Status: INACTIVE
Program Element Code: 4221
Permit Desc: HAZMAT HANDLER 0-10 EMPLOYEES
To: 2/28/2010

Site: **LANDFILL, SAN BDNO, INERT**
W 7TH ST SAN BERNARDINO CA

WMUD

Wmu ID No: 8 360340001
Wds ID No: 8 360340001
Swis ID No: 36-AA-0080
Reg ID No:
Edit Date: 22-Jun-1994
Last Edit: BDNBDNBDN
Region: 8
County: 36

Npid:
Rptf: Q
Sic1: 4953
Sic2:
Swat Anms: DONALD C. HUBBS CONSTRUCTION
Swat Fnms: WEST SEVENTH STREET DISPOSAL PIT
Atyp: PR
Anms: HUBBS, JESSE AND SONS

Wds: TRUE
Msw: FALSE
Superorder:
Sc15: FALSE
Swat: TRUE
Tpca: FALSE
Rcra: FALSE
Dod:
Rbpo: KDP
Openpub: FALSE
Waste List:
Tot Wmus: 1
Secrange: 01S04W5
Basemer: SB
Fcnt: DONALD HUBBS
Fdep:
F State: CA
Ffon:
Ftyp: OTH
Tonnage: 0
Fac Comment:

Adep: CONTROLLER
A Street: PO BOX 490
A City: RIALTO CA
A Zip: 92377
A County: DONALD HUBBS
Afon:
Lnms: JESSE HUBBS & SONS
Ldep:
L Street: 150 SOUTH LARCH
L City: RIALTO
L State: CA
L Zip: 92376
L County: DANNY HUBBS
Lfon: 7148751161
Ttwq: 3
Toxi: N
Cplx: C
Wdrs: A
Wtp1: ISLDWST
Wtp2:

WMU Details

Wmu ID: 8 360340001-01
Edit Date: 26-Jun-1995
Last Edit: BIHBIHBIH
Wmu Type: LANDFILL
Wmu Name: HUBBS, JESSE & SONS LANDFILL
Wmstatus: OPERATING
Wmu Size: 4
Listed: Yes
Printed: Yes
Msw: FALSE
Superorder:
Sc15: FALSE
Swat: TRUE
Tpca: FALSE
Rcra: FALSE
Dod: FALSE
Old Class: III
Old Waste: INERT
Old First: 01-Feb-1974
New Class:
New Waste:
New First: 14-Mar-1986
Stat Date: 14-Mar-1986
Cap Year:
Closeplan: FALSE
Township: 1S,4W,5
Fault Name: SAN JACINTO
Fault Distance: 5280
Withquake: TRUE
Type Op: GRAVEL PIT
Gen Com1: NO MONITORING REQUIRED
Gen Com2:
Gen Com3:
Gen Com4:
Formation: QAL
Form Type: QUAR ALLUVIUM
Form Permit: LOW TO MEDIUM
Form Com1: GRAVEL PIT LOCATED ON EDGE OF LYTLE CREEK FLOODPLAIN, COARSE SEDIMENTS
Form Com2:
Form Com3:
Form Com4:
Liner Com:
Lcrs: FALSE
Lcrs Type:
Lcrs Des: FALSE
Cons Com1:

G Monitor: FALSE
S Monitor: FALSE
V Monitor: FALSE
G Back: 0
S Back: 0
V Back: 0
G Nonback: 0
S Nonback: 0
V Nonback: 0
G Date:
S Date:
V Date:
Perm Test:
Gw Depth: 50
Precip: 10
Site Alt: FALSE
Site Alta: FALSE
Line Alt: FALSE
Line Alta: FALSE
Lcrs Alt: FALSE
Lcrs Alta: FALSE
Composite:
Line Des: FALSE
Liner1: FALSE
Liner1 Type:
Liner2: FALSE
Liner2 Type:
Liner3: FALSE
Liner3 Type:

Cons Com2:
Cons Com3:
Cons Com4:

Appendix: Database Descriptions

Environmental Risk Information Services (ERIS) can search the following databases. The extent of historical information varies with each database and current information is determined by what is publicly available to ERIS at the time of update. ERIS updates databases as set out in ASTM Standard E1527-13 and E1527-21, Section 8.1.8 Sources of Standard Source Information:

"Government information from nongovernmental sources may be considered current if the source updates the information at least every 90 days, or, for information that is updated less frequently than quarterly by the government agency, within 90 days of the date the government agency makes the information available to the public."

Standard Environmental Record Sources

Federal

Formerly Utilized Sites Remedial Action Program:

DOE FUSRAP

The U.S. Department of Energy (DOE) established the Formerly Utilized Sites Remedial Action Program (FUSRAP) in 1974 to remediate sites where radioactive contamination remained from the Manhattan Project and early U.S. Atomic Energy Commission (AEC) operations. The DOE Office of Legacy Management (LM) established long-term surveillance and maintenance (LTS&M) requirements for remediated FUSRAP sites. DOE evaluates the final site conditions of a remediated site on the basis of risk for different future uses. DOE then confirms that LTS&M requirements will maintain protectiveness.

Government Publication Date: Mar 4, 2017

National Priority List:

NPL

National Priorities List (Superfund)-NPL: EPA's (United States Environmental Protection Agency) list of the most serious uncontrolled or abandoned hazardous waste sites identified for possible long-term remedial action under the Superfund program. The NPL, which EPA is required to update at least once a year, is based primarily on the score a site receives from EPA's Hazard Ranking System. A site must be on the NPL to receive money from the Superfund Trust Fund for remedial action.

Government Publication Date: Dec 30, 2021

National Priority List - Proposed:

PROPOSED NPL

Includes sites proposed (by the EPA, the state, or concerned citizens) for addition to the NPL due to contamination by hazardous waste and identified by the Environmental Protection Agency (EPA) as a candidate for cleanup because it poses a risk to human health and/or the environment.

Government Publication Date: Dec 30, 2021

Deleted NPL:

DELETED NPL

The National Oil and Hazardous Substances Pollution Contingency Plan (NCP) establishes the criteria that the EPA uses to delete sites from the NPL. In accordance with 40 CFR 300.425.(e), sites may be deleted from the NPL where no further response is appropriate.

Government Publication Date: Dec 30, 2021

SEMS List 8R Active Site Inventory:

SEMS

The Superfund Program has deployed the Superfund Enterprise Management System (SEMS), which integrates multiple legacy systems into a comprehensive tracking and reporting tool. This inventory contains active sites evaluated by the Superfund program that are either proposed to be or are on the National Priorities List (NPL) as well as sites that are in the screening and assessment phase for possible inclusion on the NPL. The Active Site Inventory Report displays site and location information at active SEMS sites. An active site is one at which site assessment, removal, remedial, enforcement, cost recovery, or oversight activities are being planned or conducted.

Government Publication Date: Dec 30, 2021

Inventory of Open Dumps, June 1985:

ODI

The Resource Conservation and Recovery Act (RCRA) provides for publication of an inventory of open dumps. The Act defines "open dumps" as facilities which do not comply with EPA's "Criteria for Classification of Solid Waste Disposal Facilities and Practices" (40 CFR 257).

Government Publication Date: Jun 1985

SEMS List 8R Archive Sites:

[SEMS ARCHIVE](#)

The Superfund Enterprise Management System (SEMS) Archived Site Inventory displays site and location information at sites archived from SEMS. An archived site is one at which EPA has determined that assessment has been completed and no further remedial action is planned under the Superfund program at this time.

Government Publication Date: Dec 30, 2021

Comprehensive Environmental Response, Compensation and Liability Information System -

[CERCLIS](#)

CERCLIS:

Superfund is a program administered by the United States Environmental Protection Agency (EPA) to locate, investigate, and clean up the worst hazardous waste sites throughout the United States. CERCLIS is a database of potential and confirmed hazardous waste sites at which the EPA Superfund program has some involvement. It contains sites that are either proposed to be or are on the National Priorities List (NPL) as well as sites that are in the screening and assessment phase for possible inclusion on the NPL. The EPA administers the Superfund program in cooperation with individual states and tribal governments; this database is made available by the EPA.

Government Publication Date: Oct 25, 2013

EPA Report on the Status of Open Dumps on Indian Lands:

[IODI](#)

Public Law 103-399, The Indian Lands Open Dump Cleanup Act of 1994, enacted October 22, 1994, identified congressional concerns that solid waste open dump sites located on American Indian or Alaska Native (AI/AN) lands threaten the health and safety of residents of those lands and contiguous areas. The purpose of the Act is to identify the location of open dumps on Indian lands, assess the relative health and environment hazards posed by those sites, and provide financial and technical assistance to Indian tribal governments to close such dumps in compliance with Federal standards and regulations or standards promulgated by Indian Tribal governments or Alaska Native entities.

Government Publication Date: Dec 31, 1998

CERCLIS - No Further Remedial Action Planned:

[CERCLIS NFRAP](#)

An archived site is one at which EPA has determined that assessment has been completed and no further remedial action is planned under the Superfund program at this time. The Archive designation means that, to the best of EPA's knowledge, assessment at a site has been completed and that EPA has determined no further steps will be taken to list this site on the National Priorities List (NPL). This decision does not necessarily mean that there is no hazard associated with a given site; it only means that, based upon available information, the location is not judged to be a potential NPL site.

Government Publication Date: Oct 25, 2013

CERCLIS Liens:

[CERCLIS LIENS](#)

A Federal Superfund lien exists at any property where EPA has incurred Superfund costs to address contamination ("Superfund site") and has provided notice of liability to the property owner. A Federal CERCLA ("Superfund") lien can exist by operation of law at any site or property at which EPA has spent Superfund monies. This database is made available by the United States Environmental Protection Agency (EPA).

Government Publication Date: Jan 30, 2014

RCRA CORRACTS-Corrective Action:

[RCRA CORRACTS](#)

RCRA Info is EPA's comprehensive information system, providing access to data supporting the Resource Conservation and Recovery Act (RCRA) of 1976 and the Hazardous and Solid Waste Amendments (HSWA) of 1984. At these sites, the Corrective Action Program ensures that cleanups occur. EPA and state regulators work with facilities and communities to design remedies based on the contamination, geology, and anticipated use unique to each site.

Government Publication Date: Nov 17, 2021

RCRA non-CORRACTS TSD Facilities:

[RCRA TSD](#)

RCRA Info is EPA's comprehensive information system, providing access to data supporting the Resource Conservation and Recovery Act (RCRA) of 1976 and the Hazardous and Solid Waste Amendments (HSWA) of 1984. This database includes Non-Corrective Action sites listed as treatment, storage and/or disposal facilities of hazardous waste as defined by the Resource Conservation and Recovery Act (RCRA).

Government Publication Date: Nov 17, 2021

RCRA Generator List:

[RCRA LQG](#)

RCRA Info is EPA's comprehensive information system, providing access to data supporting the Resource Conservation and Recovery Act (RCRA) of 1976 and the Hazardous and Solid Waste Amendments (HSWA) of 1984. RCRA Info replaces the data recording and reporting abilities of the Resource Conservation and Recovery Information System (RCRIS) and the Biennial Reporting System (BRS). A hazardous waste generator is any person or site whose processes and actions create hazardous waste (see 40 CFR 260.10). Large Quantity Generators (LQGs) generate 1,000 kilograms per month or more of hazardous waste or more than one kilogram per month of acutely hazardous waste.

Government Publication Date: Nov 17, 2021

RCRA Small Quantity Generators List:

[RCRA SQG](#)

RCRA Info is the EPA's comprehensive information system, providing access to data supporting the Resource Conservation and Recovery Act (RCRA) of 1976 and the Hazardous and Solid Waste Amendments (HSWA) of 1984. RCRA Info replaces the data recording and reporting abilities of the Resource Conservation and Recovery Information System (RCRIS) and the Biennial Reporting System (BRS). A hazardous waste generator is any person or site whose processes and actions create hazardous waste (see 40 CFR 260.10). Small Quantity Generators (SQGs) generate more than 100 kilograms, but less than 1,000 kilograms, of hazardous waste per month.

Government Publication Date: Nov 17, 2021

RCRA Very Small Quantity Generators List:

[RCRA VSQG](#)

RCRA Info is the EPA's comprehensive information system, providing access to data supporting the Resource Conservation and Recovery Act (RCRA) of 1976 and the Hazardous and Solid Waste Amendments (HSWA) of 1984. A hazardous waste generator is any person or site whose processes and actions create hazardous waste (see 40 CFR 260.10). Very Small Quantity Generators (VSQG) generate 100 kilograms or less per month of hazardous waste, or one kilogram or less per month of acutely hazardous waste. Additionally, VSQG may not accumulate more than 1,000 kilograms of hazardous waste at any time.

Government Publication Date: Nov 17, 2021

RCRA Non-Generators:

[RCRA NON GEN](#)

RCRA Info is EPA's comprehensive information system, providing access to data supporting the Resource Conservation and Recovery Act (RCRA) of 1976 and the Hazardous and Solid Waste Amendments (HSWA) of 1984. RCRA Info replaces the data recording and reporting abilities of the Resource Conservation and Recovery Information System (RCRIS) and the Biennial Reporting System (BRS). A hazardous waste generator is any person or site whose processes and actions create hazardous waste (see 40 CFR 260.10). Non-Generators do not presently generate hazardous waste.

Government Publication Date: Nov 17, 2021

RCRA Sites with Controls:

[RCRA CONTROLS](#)

List of Resource Conservation and Recovery Act (RCRA) facilities with institutional controls in place. RCRA gives the U.S. Environmental Protection Agency (EPA) the authority to control hazardous waste from the "cradle-to-grave." This includes the generation, transportation, treatment, storage, and disposal of hazardous waste. RCRA also set forth a framework for the management of non-hazardous solid wastes. The 1986 amendments to RCRA enabled EPA to address environmental problems that could result from underground tanks storing petroleum and other hazardous substances.

Government Publication Date: Nov 17, 2021

Federal Engineering Controls-ECs:

[FED ENG](#)

Engineering controls (ECs) encompass a variety of engineered and constructed physical barriers (e.g., soil capping, sub-surface venting systems, mitigation barriers, fences) to contain and/or prevent exposure to contamination on a property. This database is made available by the United States Environmental Protection Agency (EPA).

Government Publication Date: Dec 30, 2021

Federal Institutional Controls- ICs:

[FED INST](#)

Institutional controls are non-engineered instruments, such as administrative and legal controls, that help minimize the potential for human exposure to contamination and/or protect the integrity of the remedy. Although it is EPA's (United States Environmental Protection Agency) expectation that treatment or engineering controls will be used to address principal threat wastes and that groundwater will be returned to its beneficial use whenever practicable, ICs play an important role in site remedies because they reduce exposure to contamination by limiting land or resource use and guide human behavior at a site.

Government Publication Date: Dec 30, 2021

Land Use Control Information System:

[LUCIS](#)

The LUCIS database is maintained by the U.S. Department of the Navy and contains information for former Base Realignment and Closure (BRAC) properties across the United States.

Government Publication Date: Sep 1, 2006

Emergency Response Notification System:

[ERNS 1982 TO 1986](#)

Database of oil and hazardous substances spill reports controlled by the National Response Center. The primary function of the National Response Center is to serve as the sole national point of contact for reporting oil, chemical, radiological, biological, and etiological discharges into the environment anywhere in the United States and its territories.

Government Publication Date: 1982-1986

Emergency Response Notification System:

[ERNS 1987 TO 1989](#)

Database of oil and hazardous substances spill reports controlled by the National Response Center. The primary function of the National Response Center is to serve as the sole national point of contact for reporting oil, chemical, radiological, biological, and etiological discharges into the environment anywhere in the United States and its territories.

Government Publication Date: 1987-1989

Emergency Response Notification System:

[ERNS](#)

Database of oil and hazardous substances spill reports made available by the United States Coast Guard National Response Center (NRC). The NRC fields initial reports for pollution and railroad incidents and forwards that information to appropriate federal/state agencies for response. These data contain initial incident data that has not been validated or investigated by a federal/state response agency.

Government Publication Date: Jul 26, 2021

The Assessment, Cleanup and Redevelopment Exchange System (ACRES) Brownfield Database:

[FED BROWNFIELDS](#)

Brownfields are real property, the expansion, redevelopment, or reuse of which may be complicated by the presence or potential presence of a hazardous substance, pollutant, or contaminant. Cleaning up and reinvesting in these properties protects the environment, reduces blight, and takes development pressures off greenspaces and working lands. This database is made available by the United States Environmental Protection Agency (EPA).

Government Publication Date: Aug 20, 2021

FEMA Underground Storage Tank Listing:

[FEMA UST](#)

The Federal Emergency Management Agency (FEMA) of the Department of Homeland Security maintains a list of FEMA owned underground storage tanks.

Government Publication Date: Dec 31, 2017

Facility Response Plan:

[FRP](#)

List of facilities that have submitted Facility Response Plans (FRP) to EPA. Facilities that could reasonably be expected to cause "substantial harm" to the environment by discharging oil into or on navigable waters are required to prepare and submit Facility Response Plans (FRPs). Harm is determined based on total oil storage capacity, secondary containment and age of tanks, oil transfer activities, history of discharges, proximity to a public drinking water intake or sensitive environments.

Government Publication Date: Dec 2, 2020

Historical Gas Stations:

[HIST GAS STATIONS](#)

This historic directory of service stations is provided by the Cities Service Company. The directory includes Cities Service filling stations that were located throughout the United States in 1930.

Government Publication Date: Jul 1, 1930

Petroleum Refineries:

[REFN](#)

List of petroleum refineries from the U.S. Energy Information Administration (EIA) Refinery Capacity Report. Includes operating and idle petroleum refineries (including new refineries under construction) and refineries shut down during the previous year located in the 50 States, the District of Columbia, Puerto Rico, the Virgin Islands, Guam, and other U.S. possessions. Survey locations adjusted using public data.

Government Publication Date: Jul 10, 2020

Petroleum Product and Crude Oil Rail Terminals:

[BULK TERMINAL](#)

List of petroleum product and crude oil rail terminals made available by the U.S. Energy Information Administration (EIA). Includes operable bulk petroleum product terminals located in the 50 States and the District of Columbia with a total bulk shell storage capacity of 50,000 barrels or more, and/or the ability to receive volumes from tanker, barge, or pipeline; also rail terminals handling the loading and unloading of crude oil that were active between 2017 and 2018. Petroleum product terminals comes from the EIA-815 Bulk Terminal and Blender Report, which includes working, shell in operation, and shell idle for several major product groupings. Survey locations adjusted using public data.

Government Publication Date: Apr 28, 2020

LIEN on Property:

[SEMS LIEN](#)

The EPA Superfund Enterprise Management System (SEMS) provides LIEN information on properties under the EPA Superfund Program.

Government Publication Date: Dec 30, 2021

Superfund Decision Documents:

[SUPERFUND ROD](#)

This database contains a listing of decision documents for Superfund sites. Decision documents serve to provide the reasoning for the choice of (or) changes to a Superfund Site cleanup plan. The decision documents include Records of Decision (ROD), ROD Amendments, Explanations of Significant Differences (ESD), along with other associated memos and files. This information is maintained and made available by the US EPA (Environmental Protection Agency).

Government Publication Date: Nov 16, 2021

State

State Response Sites:

[RESPONSE](#)

A list of identified confirmed release sites where the Department of Toxic Substances Control (DTSC) is involved in remediation, either in a lead or oversight capacity. These confirmed release sites are generally high-priority and high potential risk. This database is state equivalent NPL.

Government Publication Date: Jan 6, 2022

EnviroStor Database:

[ENVIROSTOR](#)

The EnviroStor Data Management System is made available by the Department of Toxic Substances Control (DTSC). Includes Corrective Action sites, Tiered Permit sites, Historical Sites and Evaluation/Investigation sites. This database is state equivalent CERCLIS.

Government Publication Date: Jan 6, 2022

Delisted State Response Sites:

[DELISTED ENVS](#)

Sites removed from the list of State Response Sites made available by the EnviroStor Data Management System, Department of Toxic Substances Control (DTSC).

Government Publication Date: Jan 6, 2022

Solid Waste Information System (SWIS):

[SWF/LF](#)

The Solid Waste Information System (SWIS) database made available by the Department of Resources Recycling and Recovery (CalRecycle) contains information on solid waste facilities, operations, and disposal sites throughout the State of California. The types of facilities found in this database include landfills, transfer stations, material recovery facilities, composting sites, transformation facilities, waste tire sites, and closed disposal sites.

Government Publication Date: Nov 2, 2021

Solid Waste Disposal Sites with Waste Constituents Above Hazardous Waste Levels:

[SWRCB SWF](#)

This is a list of solid waste disposal sites identified by California State Water Resources Control Board with waste constituents above hazardous waste levels outside the waste management unit.

Government Publication Date: Sep 20, 2006

Waste Management Unit Database:

[WMUD](#)

The Waste Management Unit Database System tracks and inventories waste management units. CCR Title 27 contains criteria stating that Waste Management Units are classified according to their ability to contain wastes. Containment shall be determined by geology, hydrology, topography, climatology, and other factors relating to the ability of the Unit to protect water quality. Water Code Section 13273.1 requires that operators submit a water quality solid waste assessment test (SWAT) report to address leak status. The WMUDS was last updated by the State Water Resources control board in 2000.

Government Publication Date: Jan 1, 2000

EnviroStor Hazardous Waste Facilities:

[HWP](#)

A list of hazardous waste facilities including permitted, post-closure and historical facilities found in the Department of Toxic Substances Control (DTSC) EnviroStor database.

Government Publication Date: Jan 6, 2022

Sites Listed in the Solid Waste Assessment Test (SWAT) Program Report:

[SWAT](#)

In a 1993 Memorandum of Understanding, the State Water Resources Control Board (SWRCB) agreed to submit a comprehensive report on the Solid Waste Assessment Test (SWAT) Program to the California Integrated Waste Management Board (CIWMB). This report summarizes the work completed to date on the SWAT Program, and addresses both the impacts that leakage from solid waste disposal sites (SWDS) may have upon waters of the State and the actions taken to address such leakage.

Government Publication Date: Dec 31, 1995

Construction and Demolition Debris Recyclers:

[C&D DEBRIS RECY](#)

This listing of Construction and Demolition Debris Recyclers is maintained by the California Intergrated Waste Management Board-common C&D materials include lumber, drywall, metals, masonry (brick, concrete, etc.), carpet, plastic, pipe, rocks, dirt, paper, cardboard, or green waste related to land development.

Government Publication Date: Jun 20, 2018

Recycling Centers:

RECYCLING

This list of Certified Recycling Centers that are operating under the state of California's Beverage Container Recycling Program is maintained by the California Department of Resources Recycling and Recovery.

Government Publication Date: Dec 17, 2021

Listing of Certified Processors:

PROCESSORS

This list of Certified Processors that are operating under the state of California's Beverage Container Recycling Program is maintained by the California Department of Resources Recycling and Recovery.

Government Publication Date: Dec 20, 2021

Listing of Certified Dropoff, Collection, and Community Service Programs:

CONTAINER RECY

This list of Certified Dropoff, Collection, and Community Service Programs (non-buyback) operating under the state of California's Beverage Container Recycling Program is maintained by the California Department of Resources Recycling and Recovery.

Government Publication Date: Dec 17, 2021

Land Disposal Sites:

LDS

Land Disposal Sites in GeoTracker, the State Water Resources Control Board (SWRCB)'s data management system. The Land Disposal program regulates of waste discharge to land for treatment, storage and disposal in waste management units. Waste management units include waste piles, surface impoundments, and landfills.

Government Publication Date: Oct 20, 2021

Leaking Underground Fuel Tank Reports:

LUST

List of Leaking Underground Storage Tanks within the Cleanup Sites data in GeoTracker database. GeoTracker is the State Water Resources Control Board's (SWRCB) data management system for managing sites that impact groundwater, especially those that require groundwater cleanup (Underground Storage Tanks, Department of Defense and Site Cleanup Program) as well as permitted facilities such as operating Underground Storage Tanks. The Leak Prevention Program that overlooks LUST sites is the SWRCB in California's Environmental Protection Agency.

Government Publication Date: Jun 22, 2021

Delisted Leaking Storage Tanks:

DELISTED LST

List of Leaking Underground Storage Tanks (LUST) cleanup sites removed from GeoTracker, the State Water Resources Control Board (SWRCB)'s database system, as well as sites removed from the SWRCB's list of UST Case closures.

Government Publication Date: Jun 22, 2021

Permitted Underground Storage Tank (UST) in GeoTracker:

UST

List of Permitted Underground Storage Tank (UST) sites made available by the State Water Resources Control Board (SWRCB) in California's Environmental Protection Agency (EPA).

Government Publication Date: Jan 3, 2022

Proposed Closure of Underground Storage Tank Cases:

UST CLOSURE

List of UST cases that are being considered for closure by either the California Environmental Protection Agency, State Water Resources Control Board or the Executive Director that have been posted for a 60-day public comment period.

Government Publication Date: May 5, 2021

Historical Hazardous Substance Storage Information Database:

HHSS

The Historical Hazardous Substance Storage database contains information collected in the 1980s from facilities that stored hazardous substances. The information was originally collected on paper forms, was later transferred to microfiche, and recently indexed as a searchable database. When using this database, please be aware that it is based upon self-reported information submitted by facilities which has not been independently verified. It is unlikely that every facility responded to the survey and the database should not be expected to be a complete inventory of all facilities that were operating at that time. This database is maintained by the California State Water Resources Control Board's (SWRCB) Geotracker.

Government Publication Date: Aug 27, 2015

Statewide Environmental Evaluation and Planning System:

UST SWEEPS

The Statewide Environmental Evaluation and Planning System (SWEEPS) is a historical listing of active and inactive underground storage tanks made available by the California State Water Resources Control Board (SWRCB).

Government Publication Date: Oct 1, 1994

Aboveground Storage Tanks:

[AST](#)

A statewide list from 2009 of aboveground storage tanks (ASTs) made available by the Cal FIRE Office of the State Fire Marshal (OSFM). This list is no longer maintained or updated by the Cal FIRE OSFM.

Government Publication Date: Aug 31, 2009

SWRCB Historical Aboveground Storage Tanks:

[AST SWRCB](#)

A list of aboveground storage tanks made available by the California State Water Resources Control Board (SWRCB). Effective January 1, 2008, the Certified Unified Program Agencies (CUPAs) are vested with the responsibility and authority to implement the Aboveground Petroleum Storage Act (APSA).

Government Publication Date: Dec 1, 2007

Oil and Gas Facility Tanks:

[TANK OIL GAS](#)

Locations of oil and gas tanks that fall under the jurisdiction of the Geologic Energy Management Division of the California Department of Conservation (CalGEM) (CCR 1760). CalGEM was formerly the Division of Oil, Gas, and Geothermal Resources (DOGGR).

Government Publication Date: Dec 9, 2021

Delisted Storage Tanks:

[DELISTED TNK](#)

This database contains a list of storage tank sites that were removed by the State Water Resources Control Board (SWRCB) in California's Environmental Protection Agency (EPA) and the Cal FIRE Office of State Fire Marshal (OSFM).

Government Publication Date: Jan 3, 2022

California Environmental Reporting System (CERS) Tanks:

[CERS TANK](#)

List of sites in the California Environmental Protection Agency (CalEPA) Regulated Site Portal which fall under the Aboveground Petroleum Storage and Underground Storage Tank regulatory programs. The CalEPA oversees the statewide implementation of the Unified Program which applies regulatory standards to protect Californians from hazardous waste and materials.

Government Publication Date: Dec 8, 2021

Delisted California Environmental Reporting System (CERS) Tanks:

[DELISTED CTNK](#)

This database contains a list of Aboveground Petroleum Storage and Underground Storage Tank sites that were removed from in the California Environmental Protection Agency (CalEPA) Regulated Site Portal.

Government Publication Date: Dec 8, 2021

Historical Hazardous Substance Storage Container Information - Facility Summary:

[HIST TANK](#)

The State Water Resources Control Board maintained the Hazardous Substance Storage Containers listing and inventory in the 1980s. This facility summary lists historic tank sites where the following container types were present: farm motor vehicle fuel tanks; waste tanks; sumps; pits, ponds, lagoons, and others; and all other product tanks. This set, published in May 1988, lists facility and owner information, as well as the number of containers. This data is historic and will not be updated.

Government Publication Date: May 27, 1988

Site Mitigation and Brownfields Reuse Program Facility Sites with Land Use Restrictions:

[LUR](#)

The Department of Toxic Substances Control (DTSC) Site Mitigation and Brownfields Reuse Program (SMBRP) list includes sites cleaned up under the program's oversight and generally does not include current or former hazardous waste facilities that required a hazardous waste facility permit. The list represents land use restrictions that are active. Some sites have multiple land use restrictions.

Government Publication Date: Jan 6, 2022

CALSITES Database:

[CALSITES](#)

This historical database was maintained by the Department of Toxic Substance Control (DTSC) for more than a decade. CALSITES contains information on Brownfield properties with confirmed or potential hazardous contamination. In 2006, DTSC introduced EnviroStor as the latest Brownfields site database.

Government Publication Date: May 1, 2004

Hazardous Waste Management Program Facility Sites with Deed / Land Use Restrictions:

[HLUR](#)

The Department of Toxic Substances Control (DTSC) Hazardous Waste Management Program (HWMP) has developed a list of current or former hazardous waste facilities that have a recorded land use restriction at the local county recorder's office. The land use restrictions on this list were required by the DTSC HWMP as a result of the presence of hazardous substances that remain on site after the facility (or part of the facility) has been closed or cleaned up. The types of land use restriction include deed notice, deed restriction, or a land use restriction that binds current and future owners.

Government Publication Date: Feb 18, 2021

Deed Restrictions and Land Use Restrictions:

DEED

List of Deed Restrictions, Land Use Restrictions and Covenants in GeoTracker made available by the State Water Resources Control Board (SWRCB) in California's Environmental Protection Agency. A deed restriction (land use covenant) may be required to facilitate the remediation of past environmental contamination and to protect human health and the environment by reducing the risk of exposure to residual hazardous materials.

Government Publication Date: Oct 20, 2021

Voluntary Cleanup Program:

VCP

List of sites in the Voluntary Cleanup Program made available by the Department of Toxic Substances and Control (DTSC). The Voluntary Cleanup Program was designed to respond to lower priority sites. Under the Voluntary Cleanup Program, DTSC enters site-specific agreements with project proponents for DTSC oversight of site assessment, investigation, and/or removal or remediation activities, and the project proponents agree to pay DTSC's reasonable costs for those services.

Government Publication Date: Jan 6, 2022

GeoTracker Cleanup Program Sites:

CLEANUP SITES

A list of Cleanup Program sites in the state of California made available by The State Water Resources Control Board (SWRCB) of the California Environmental Protection Agency (EPA). SWRCB tracks leaking underground storage tank cleanups as well as other water board cleanups.

Government Publication Date: Jun 22, 2021

Delisted County Records:

DELISTED COUNTY

Records removed from county or CUPA databases. Records may be removed from the county lists made available by the respective county departments because they are inactive, or because they have been deemed to be below reportable thresholds.

Government Publication Date: Jan 19, 2022

Tribal

Leaking Underground Storage Tanks (LUSTs) on Indian Lands:

INDIAN LUST

LUSTs on Tribal/Indian Lands in Region 9, which includes California.

Government Publication Date: Apr 8, 2020

Underground Storage Tanks (USTs) on Indian Lands:

INDIAN UST

USTs on Tribal/Indian Lands in Region 9, which includes California.

Government Publication Date: Apr 8, 2020

Delisted Tribal Leaking Storage Tanks:

DELISTED ILST

Leaking Underground Storage Tank facilities which have been removed from the Regional Tribal LUST lists made available by the EPA.

Government Publication Date: Apr 14, 2020

Delisted Tribal Underground Storage Tanks:

DELISTED IUST

Underground Storage Tank facilities which have been removed from the Regional Tribal UST lists made available by the EPA.

Government Publication Date: Apr 14, 2020

County

San Bernardino County - CUPA List:

SANBERN CUPA

A list of facilities associated with various Certified Unified Program Agency (CUPA) programs in San Bernardino County. This list is made available by San Bernardino County Fire Department which is the CUPA for all areas of the County except the city of Victorville.

Government Publication Date: Dec 9, 2021

Additional Environmental Record Sources

Federal

Facility Registry Service/Facility Index:

FINDS/FRS

The Facility Registry Service (FRS) is a centrally managed database that identifies facilities, sites, or places subject to environmental regulations or of environmental interest. FRS creates high-quality, accurate, and authoritative facility identification records through rigorous verification and management procedures that incorporate information from program national systems, state master facility records, and data collected from EPA's Central Data Exchange registrations and data management personnel. This list is made available by the Environmental Protection Agency (US EPA).

Government Publication Date: Nov 2, 2020

Toxics Release Inventory (TRI) Program:

TRIS

The EPA's Toxics Release Inventory (TRI) is a database containing data on disposal or other releases of over 650 toxic chemicals from thousands of U.S. facilities and information about how facilities manage those chemicals through recycling, energy recovery, and treatment. One of TRI's primary purposes is to inform communities about toxic chemical releases to the environment.

Government Publication Date: Aug 24, 2021

Perfluorinated Alkyl Substances (PFAS) Releases:

PFAS TRI

List of Toxics Release Inventory (TRI) facilities at which the reported chemical is a Per- or polyfluorinated alkyl substance (PFAS) included in the Environmental Protection Agency (EPA)'s consolidated PFAS Master List of PFAS Substances. The EPA's Toxics Release Inventory (TRI) is a database containing data on disposal or other releases of over 650 toxic chemicals from thousands of U.S. facilities and information about how facilities manage those chemicals through recycling, energy recovery, and treatment.

Government Publication Date: Aug 24, 2021

PFOA/PFOS Contaminated Sites:

PFAS NPL

List of sites where PFOA or PFOS contaminants have been found in drinking water or soil. Made available by the Federal Environmental Protection Agency (EPA).

Government Publication Date: Sep 17, 2021

Perfluorinated Alkyl Substances (PFAS) Water Quality:

PFAS WATER

The Water Quality Portal (WQP) is a cooperative service sponsored by the United States Geological Survey (USGS), the Environmental Protection Agency (EPA), and the National Water Quality Monitoring Council (NWQMC). This listing includes records from the Water Quality Portal where the characteristic (environmental measurement) is in the Environmental Protection Agency (EPA)'s consolidated PFAS Master List of PFAS Substances.

Government Publication Date: Jul 20, 2020

SSEHRI PFAS Contamination Sites:

PFAS SSEHRI

This PFAS Contamination Site Tracker database is compiled by the Social Science Environmental Health Research Institute (SSEHRI) at Northeastern University. According to the SSEHRI, the database records qualitative and quantitative data from each known site of PFAS contamination, including timeline of discovery, sources, levels, health impacts, community response, and government response. The goal of this database is to compile information and support public understanding of the rapidly unfolding issue of PFAS contamination. All data presented was extracted from government websites, news articles, or publicly available documents, and this is cited in the tracker. Disclaimer: The source conveys this database undergoes regular updates as new information becomes available, some sites may be missing and/or contain information that is incorrect or outdated, as well as their information represents all contamination sites SSEHRI is aware of, not all possible contamination sites. This data is not intended to be used for legal purposes. Limited location details are available with this data. Access the following for the most current informations <https://pfasproject.com/pfas-contamination-site-tracker/>

Government Publication Date: Dec 12, 2019

Hazardous Materials Information Reporting System:

HMIRS

US DOT - Department of Transportation Pipeline and Hazardous Materials Safety Administration (PHMSA) Incidents Reports Database taken from Hazmat Intelligence Portal, U.S. Department of Transportation.

Government Publication Date: Sep 1, 2020

National Clandestine Drug Labs:

NCDL

The U.S. Department of Justice ("the Department") provides this data as a public service. It contains addresses of some locations where law enforcement agencies reported they found chemicals or other items that indicated the presence of either clandestine drug laboratories or dumpsites. In most cases, the source of the entries is not the Department, and the Department has not verified the entry and does not guarantee its accuracy.

Toxic Substances Control Act:

[TSCA](#)

The Environmental Protection Agency (EPA) is amending the Toxic Substances Control Act (TSCA) section 8(a) Inventory Update Reporting (IUR) rule and changing its name to the Chemical Data Reporting (CDR) rule.

The CDR enables EPA to collect and publish information on the manufacturing, processing, and use of commercial chemical substances and mixtures (referred to hereafter as chemical substances) on the TSCA Chemical Substance Inventory (TSCA Inventory). This includes current information on chemical substance production volumes, manufacturing sites, and how the chemical substances are used. This information helps the Agency determine whether people or the environment are potentially exposed to reported chemical substances. EPA publishes submitted CDR data that is not Confidential Business Information (CBI).

Government Publication Date: Apr 11, 2019

Hist TSCA:

[HIST TSCA](#)

The Environmental Protection Agency (EPA) is amending the Toxic Substances Control Act (TSCA) section 8(a) Inventory Update Reporting (IUR) rule and changing its name to the Chemical Data Reporting (CDR) rule.

The 2006 IUR data summary report includes information about chemicals manufactured or imported in quantities of 25,000 pounds or more at a single site during calendar year 2005. In addition to the basic manufacturing information collected in previous reporting cycles, the 2006 cycle is the first time EPA collected information to characterize exposure during manufacturing, processing and use of organic chemicals. The 2006 cycle also is the first time manufacturers of inorganic chemicals were required to report basic manufacturing information.

Government Publication Date: Dec 31, 2006

FTTS Administrative Case Listing:

[FTTS ADMIN](#)

An administrative case listing from the Federal Insecticide, Fungicide, & Rodenticide Act (FIFRA) and Toxic Substances Control Act (TSCA), together known as FTTS. This database was obtained from the Environmental Protection Agency's (EPA) National Compliance Database (NCDB). The FTTS and NCDB was shut down in 2006.

Government Publication Date: Jan 19, 2007

FTTS Inspection Case Listing:

[FTTS INSP](#)

An inspection case listing from the Federal Insecticide, Fungicide, & Rodenticide Act (FIFRA) and Toxic Substances Control Act (TSCA), together known as FTTS. This database was obtained from the Environmental Protection Agency's (EPA) National Compliance Database (NCDB). The FTTS and NCDB was shut down in 2006.

Government Publication Date: Jan 19, 2007

Potentially Responsible Parties List:

[PRP](#)

Early in the cleanup process, the Environmental Protection Agency (EPA) conducts a search to find the potentially responsible parties (PRPs). EPA looks for evidence to determine liability by matching wastes found at the site with parties that may have contributed wastes to the site.

Government Publication Date: Oct 20, 2021

State Coalition for Remediation of Drycleaners Listing:

[SCRD DRYCLEANER](#)

The State Coalition for Remediation of Drycleaners (SCRD) was established in 1998, with support from the U.S. Environmental Protection Agency (EPA) Office of Superfund Remediation and Technology Innovation. Coalition members are states with mandated programs and funding for drycleaner site remediation. Current members are Alabama, Connecticut, Florida, Illinois, Kansas, Minnesota, Missouri, North Carolina, Oregon, South Carolina, Tennessee, Texas, and Wisconsin.

Government Publication Date: Nov 08, 2017

Integrated Compliance Information System (ICIS):

[ICIS](#)

The Integrated Compliance Information System (ICIS) is a system that provides information for the Federal Enforcement and Compliance (FE&C) and the National Pollutant Discharge Elimination System (NPDES) programs. The FE&C component supports the Environmental Protection Agency's (EPA) Civil Enforcement and Compliance program activities. These activities include Compliance Assistance, Compliance Monitoring and Enforcement. The NPDES program supports tracking of NPDES permits, limits, discharge monitoring data and other program reports.

Government Publication Date: Oct 14, 2021

Drycleaner Facilities:

[FED DRYCLEANERS](#)

A list of drycleaner facilities from Enforcement and Compliance History Online (ECHO) online search. The Environmental Protection Agency (EPA) tracks facilities that possess NAIC and SIC codes that classify businesses as drycleaner establishments.

Government Publication Date: May 5, 2021

Delisted Drycleaner Facilities:

[DELISTED FED DRY](#)

List of sites removed from the list of Drycleaner Facilities (sites in the EPA's Integrated Compliance Information System (ICIS) with NAIC or SIC codes identifying the business as a drycleaner establishment).

Government Publication Date: May 5, 2021

Formerly Used Defense Sites:

FUDS

Formerly Used Defense Sites (FUDS) are properties that were formerly owned by, leased to, or otherwise possessed by and under the jurisdiction of the Secretary of Defense prior to October 1986, where the Department of Defense (DoD) is responsible for an environmental restoration. This list is published by the U.S. Army Corps of Engineers.

Government Publication Date: May 26, 2021

Former Military Nike Missile Sites:

FORMER NIKE

This information was taken from report DRXTH-AS-IA-83A016 (Historical Overview of the Nike Missile System, 12/1984) which was performed by Environmental Science and Engineering, Inc. for the U.S. Army Toxic and Hazardous Materials Agency Assessment Division. The Nike system was deployed between 1954 and the mid-1970's. Among the substances used or stored on Nike sites were liquid missile fuel (JP-4); starter fluids (UDKH, aniline, and furfuryl alcohol); oxidizer (IRFNA); hydrocarbons (motor oil, hydraulic fluid, diesel fuel, gasoline, heating oil); solvents (carbon tetrachloride, trichloroethylene, trichloroethane, stoddard solvent); and battery electrolyte. The quantities of material a disposed of and procedures for disposal are not documented in published reports. Virtually all information concerning the potential for contamination at Nike sites is confined to personnel who were assigned to Nike sites. During deactivation most hardware was shipped to depot-level supply points. There were reportedly instances where excess materials were disposed of on or near the site itself at closure. There was reportedly no routine site decontamination.

Government Publication Date: Dec 2, 1984

PHMSA Pipeline Safety Flagged Incidents:

PIPELINE INCIDENT

A list of flagged pipeline incidents made available by the U.S. Department of Transportation (US DOT) Pipeline and Hazardous Materials Safety Administration (PHMSA). PHMSA regulations require incident and accident reports for five different pipeline system types.

Government Publication Date: Jul 7, 2020

Material Licensing Tracking System (MLTS):

MLTS

A list of sites that store radioactive material subject to the Nuclear Regulatory Commission (NRC) licensing requirements. This list is maintained by the NRC. As of September 2016, the NRC no longer releases location information for sites. Site locations were last received in July 2016.

Government Publication Date: May 11, 2021

Historic Material Licensing Tracking System (MLTS) sites:

HIST MLTS

A historic list of sites that have inactive licenses and/or removed from the Material Licensing Tracking System (MLTS). In some cases, a site is removed from the MLTS when the state becomes an "Agreement State". An Agreement State is a State that has signed an agreement with the Nuclear Regulatory Commission (NRC) authorizing the State to regulate certain uses of radioactive materials within the State.

Government Publication Date: Jan 31, 2010

Mines Master Index File:

MINES

The Master Index File (MIF) contains mine identification numbers issued by the Department of Labor Mine Safety and Health Administration (MSHA) for mines active or opened since 1971. Note that addresses may or may not correspond with the physical location of the mine itself.

Government Publication Date: Nov 2, 2021

Surface Mining Control and Reclamation Act Sites:

SMCRA

An inventory of land and water impacted by past mining (primarily coal mining) is maintained by the Office of Surface Mining Reclamation and Enforcement (OSMRE) to provide information needed to implement the Surface Mining Control and Reclamation Act of 1977 (SMCRA). The inventory contains information on the location, type, and extent of Abandoned Mine Land (AML) impacts, as well as information on the cost associated with the reclamation of those problems. The inventory is based upon field surveys by State, Tribal, and OSMRE program officials. It is dynamic to the extent that it is modified as new problems are identified and existing problems are reclaimed.

Government Publication Date: Dec 18, 2020

Mineral Resource Data System:

MRDS

The Mineral Resource Data System (MRDS) is a collection of reports describing metallic and nonmetallic mineral resources throughout the world. Included are deposit name, location, commodity, deposit description, geologic characteristics, production, reserves, resources, and references. This database contains the records previously provided in the Mineral Resource Data System (MRDS) of USGS and the Mineral Availability System/Mineral Industry Locator System (MAS/MILS) originated in the U.S. Bureau of Mines, which is now part of USGS. The USGS has ceased systematic updates of the MRDS database with their focus more recently on deposits of critical minerals while providing a well-documented baseline of historical mine locations from USGS topographic maps.

Government Publication Date: Mar 15, 2006

Uranium Mill Tailings Radiation Control Act Sites:

URANIUM

The Legacy Management Office of the Department of Energy (DOE) manages radioactive and chemical waste, environmental contamination, and hazardous material at over 100 sites across the U.S. The L.M. Office manages this database of sites registered under the Uranium Mill Tailings Control Act (UMTRCA).

Government Publication Date: Mar 4, 2017

Alternative Fueling Stations:

ALT FUELS

List of alternative fueling stations made available by the US Department of Energy's Office of Energy Efficiency & Renewable Energy. Includes Biodiesel stations, Ethanol (E85) stations, Liquefied Petroleum Gas (Propane) stations, Ethanol (E85) stations, Natural Gas stations, Hydrogen stations, and Electric Vehicle Supply Equipment (EVSE). The National Renewable Energy Laboratory (NREL) obtains information about new stations from trade media, Clean Cities coordinators, a Submit New Station form on the Station Locator website, and through collaborating with infrastructure equipment and fuel providers, original equipment manufacturers (OEMs), and industry groups.

Government Publication Date: Dec 21, 2021

Registered Pesticide Establishments:

SSTS

List of active EPA-registered foreign and domestic pesticide-producing and device-producing establishments based on data from the Section Seven Tracking System (SSTS). The Federal Insecticide, Fungicide, and Rodenticide Act (FIFRA) Section 7 requires that facilities producing pesticides, active ingredients, or devices be registered. The list of establishments is made available by the EPA.

Government Publication Date: Apr 13, 2021

Polychlorinated Biphenyl (PCB) Notifiers:

PCB

Facilities included in the national list of facilities that have notified the United States Environmental Protection Agency (EPA) of Polychlorinated Biphenyl (PCB) activities. Any company or person storing, transporting or disposing of PCBs or conducting PCB research and development must notify the EPA and receive an identification number.

Government Publication Date: Jan 20, 2022

State

Dry Cleaning Facilities:

DRYCLEANERS

A list of drycleaner related facilities that have EPA ID numbers. These are facilities with certain SIC codes: power laundries, family and commercial, linen supply, commercial laundry, dry cleaning and pressing machines - Coin Operated Laundry and Dry Cleaning. This is provided by the Department of Toxic Substance Control.

Government Publication Date: Dec 20, 2021

Delisted Drycleaners:

DELISTED DRYCLEANERS

Sites removed from the list of drycleaner related facilities that have EPA ID numbers, made available by the California Department of Toxic Substance Control.

Government Publication Date: Dec 20, 2021

Non-Toxic Dry Cleaning Incentive Program:

DRYC GRANT

A list of grant recipients of the Non-Toxic Dry Cleaning Incentive Program made available by the California Air Resources Board (CARB). The program provides grants to eligible dry cleaning businesses to assist them in transitioning away from PERC machines to alternative non-toxic and non-smog forming technologies.

Government Publication Date: Feb 28, 2018

Per- and Polyfluoroalkyl Substances (PFAS):

PFAS

List of sites from the State Water Resources Control Board (SWRCB)'s GeoTracker at which one or more of the potential contaminants of concern are in the PFAS Master List of PFAS Substances made available by the Environmental Protection Agency (US EPA).

Government Publication Date: Jun 22, 2021

PFOA/PFOS Groundwater:

PFAS GW

A list of water wells from the Groundwater Ambient Monitoring and Assessment Program (GAMA) Groundwater Information System with the groundwater chemical perfluorooctanoic acid (PFOA) (NL = 0.014 UG/L) or perfluorooctanoic sulfonate (PFOS) (NL = 0.013 UG/L). The GAMA Groundwater Information System search is made available by California Water Boards.

Government Publication Date: Oct 22, 2020

Hazardous Waste and Substances Site List - Site Cleanup:

[HWSS CLEANUP](#)

The Hazardous Waste and Substances Sites (Cortese) List is a planning document used by the State, local agencies and developers to comply with the California Environmental Quality Act requirements in providing information about the location of hazardous materials release sites. This list is published by California Department of Toxic Substance Control.

Government Publication Date: May 20, 2021

Toxic Pit Cleanup Act Sites:

[TOXIC PITS](#)

The Toxic Pits Cleanup Act (TPCA) list identifies sites suspected of containing hazardous substances where cleanup has not yet been completed. This list was maintained by the State Water Resources Control Board (SWRCB), is not longer maintained, and updates are not planned.

Government Publication Date: Jul 1, 1995

List of Hazardous Waste Facilities Subject to Corrective Action:

[DTSC HWF](#)

This is a list of hazardous waste facilities identified in Health and Safety Code (HSC) § 25187.5. These facilities are those where Department of Toxic Substances Control (DTSC) has taken or contracted for corrective action because a facility owner/operator has failed to comply with a date for taking corrective action in an order issued under HSC § 25187, or because DTSC determined that immediate corrective action was necessary to abate an imminent or substantial endangerment.

Government Publication Date: Jul 18, 2016

EnviroStor Inspection, Compliance, and Enforcement:

[INSP COMP ENF](#)

A list of permitted facilities with inspections and enforcements tracked in the Department of Toxic Substance Control (DTSC) EnviroStor.

Government Publication Date: Apr 29, 2021

School Property Evaluation Program Sites:

[SCH](#)

A list of sites registered with The Department of Toxic Substances Control (DTSC) School Property Evaluation and Cleanup (SPEC) Division. SPEC is responsible for assessing, investigating and cleaning up proposed school sites. The Division ensures that selected properties are free of contamination or, if the properties were previously contaminated, that they have been cleaned up to a level that protects the students and staff who will occupy the new school.

Government Publication Date: Jan 6, 2022

California Hazardous Material Incident Report System (CHMIRS):

[CHMIRS](#)

A list of reported hazardous material incidents, spills, and releases from the California Hazardous Material Incident Report System (CHMIRS). This list has been made available by the California Office of Emergency Services (OES).

Government Publication Date: Aug 1, 2021

Historical California Hazardous Material Incident Report System (CHMIRS):

[HIST CHMIRS](#)

A list of reported hazardous material incidents, spills, and releases from the California Hazardous Material Incident Report System (CHMIRS) prior to 1993. This list has been made available by the California Office of Emergency Services (OES).

Government Publication Date: Jan 1, 1993

Hazardous Waste Manifest Data:

[HAZNET](#)

A list of hazardous waste manifests received each year by Department of Toxic Substances Control (DTSC). The volume of manifests is typically 900,000 - 1,000,000 annually, representing approximately 450,000 - 500,000 shipments.

Government Publication Date: Oct 24, 2016

Historical Hazardous Waste Manifest Data:

[HIST MANIFEST](#)

A list of historic hazardous waste manifests received by the Department of Toxic Substances Control (DTSC) from year the 1980 to 1992. The volume of manifests is typically 900,000 - 1,000,000 annually, representing approximately 450,000 - 500,000 shipments.

Government Publication Date: Dec 31, 1992

DTSC Registered Hazardous Waste Transporters:

[HW TRANSPORT](#)

The California Department of Toxic Substances Control (DTSC) maintains this list of Registered Hazardous Waste Transporters.

Government Publication Date: Oct 19, 2020

Registered Waste Tire Haulers:

[WASTE TIRE](#)

This list of registered waste tire haulers is maintained by the California Department of Resources Recycling and Recovery.

Government Publication Date: Dec 17, 2021

California Medical Waste Management Program Facility List:

[MEDICAL WASTE](#)

This list of Medical Waste Management Program Facilities is maintained by the California Department of Public Health. The Medical Waste Management Program (MWMP) regulates the generation, handling, storage, treatment, and disposal of medical waste by providing oversight for the implementation of the Medical Waste Management Act (MWMA). The MWMP permits and inspects all medical waste off-site treatment facilities, medical waste transporters, and medical waste transfer stations. This list contains transporters, treatment, and transfer facilities.

Government Publication Date: Dec 31, 2020

Historical Cortese List:

[HIST CORTESE](#)

List of sites which were once included on the Cortese list. The Hazardous Waste and Substances Sites (Cortese) List is a planning document used by the State, local agencies and developers to comply with the California Environmental Quality Act requirements for providing information about the location of hazardous sites.

Government Publication Date: Nov 13, 2008

Cease and Desist Orders and Cleanup and Abatement Orders:

[CDO/CAO](#)

The California Environment Protection Agency "Cortese List" of active Cease and Desist Orders (CDO) and Cleanup and Abatement Orders (CAO). This list contains many CDOs and CAOs that do NOT concern the discharge of wastes that are hazardous materials. Many of the listed orders concern, as examples, discharges of domestic sewage, food processing wastes, or sediment that do not contain hazardous materials, but the Water Boards' database does not distinguish between these types of orders.

Government Publication Date: Dec 6, 2021

California Environmental Reporting System (CERS) Hazardous Waste Sites:

[CERS HAZ](#)

List of sites in the California Environmental Protection Agency (CalEPA) Regulated Site Portal which fall under the following regulatory programs: Hazardous Chemical Management, Hazardous Waste Onsite Treatment, Household Hazardous Waste Collection, Hazardous Waste Generator, RCRA LQ HW Generator. The CalEPA oversees the statewide implementation of the Unified Program which applies regulatory standards to protect Californians from hazardous waste and materials.

Government Publication Date: Dec 8, 2021

Delisted Environmental Reporting System (CERS) Hazardous Waste Sites:

[DELISTED HAZ](#)

This database contains a list of sites that were removed from the California Environmental Protection Agency (CalEPA) in the following regulatory programs: Hazardous Chemical Management, Hazardous Waste Onsite Treatment, Household Hazardous Waste Collection, Hazardous Waste Generator, RCRA LQ HW Generator.

Government Publication Date: Nov 29, 2018

Sites in GeoTracker:

[GEOTRACKER](#)

GeoTracker is the State Water Resource Control Boards' data management system for sites that impact, or have the potential to impact, water quality in California, with emphasis on groundwater. This is a list of sites in GeoTracker that aren't otherwise categorized as LUST, Land Disposal Sites (LDS), Cleanup Sites, or sites having Waste Discharge Requirements (WDR). This listing includes program types such as Underground Injection Control (UIC), Confined Animal Facilities (CAF), Irrigated Lands Regulatory Program, plans, and non-case information.

Government Publication Date: Jun 22, 2021

Mines Listing:

[MINE](#)

This list includes mine site locations extracted from the Mines Online database, maintained by the California Department of Conservation. Mines Online (MOL) is an interactive web map designed with GIS features that provide information such as the mine name, mine status, commodity sold, location, and other mine specific data. Please note: Mine location information is provided to assist experts in determining the location of mine operators in accordance with California Civil Code section 1103.4 and reflects information reported by mine operators in annual reports provided under Public Resources Code section 2207. While the Division of Mine Reclamation (DMR) attempts to populate MOL with accurate location information, the DMR cannot guarantee the accuracy of operator reported location information.

Government Publication Date: Dec 17, 2021

Recorded Environmental Cleanup Liens:

[LIEN](#)

The California Department of Toxic Substance Control (DTSC) maintains this list of liens placed upon real properties. A lien is utilized by the DTSC to obtain reimbursement from responsible parties for costs associated with the remediation of contaminated properties.

Government Publication Date: Dec 15, 2021

Waste Discharge Requirements:

[WASTE DISCHG](#)

List of sites in California State Water Resources Control Board (SWRCB) Waste Discharge Requirements (WDRs) Program in California, made available by the SWRCB via GeoTracker. The WDR program regulates point discharges that are exempt pursuant to Subsection 20090 of Title 27 and not subject to the Federal Water Pollution Control Act. The scope of the WDRs Program also includes the discharge of wastes classified as inert, pursuant to section 20230 of Title 27.

Government Publication Date: Oct 20, 2021

Toxic Pollutant Emissions Facilities:

[EMISSIONS](#)

A list of criteria and toxic pollutant emissions data for facilities in California made available by the California Environmental Protection Agency - Air Resources Board (ARB). Risk data may be based on previous inventory submittals. The toxics data are submitted to the ARB by the local air districts as requirement of the Air Toxics "Hot Spots" Program. This program requires emission inventory updates every four years.

Government Publication Date: Dec 31, 2019

Clandestine Drug Lab Sites:

[CDL](#)

The Department of Toxic Substances Control (DTSC) maintains a listing of drug lab sites. DTSC is responsible for removal and disposal of hazardous substances discovered by law enforcement officials while investigating illegal/ clandestine drug laboratories.

Government Publication Date: Jan 19, 2021

Tribal

No Tribal additional environmental record sources available for this State.

County

San Bernardino County - Medical Waste Facility List:

[MED WST SANBERN](#)

This list of San Bernardino County medical waste facilities is maintained by the County of San Bernardino Department of Public Health Medical Waste Program. The Medical Waste Program regulates generators of medical waste based on the Medical Waste Management Act. The program inspects medical waste facilities, facilities with on-site medical waste treatment units, and common storage areas annually. This program also investigates complaints regarding mishandling of medical waste and facilities that may be operating without a valid health permit. Some facilities that may generate medical waste include hospitals, skilled nursing facilities, blood banks, and doctors, dental and veterinarian offices.

Government Publication Date: Dec 20, 2021

Definitions

Database Descriptions: This section provides a detailed explanation for each database including: source, information available, time coverage, and acronyms used. They are listed in alphabetic order.

Detail Report: This is the section of the report which provides the most detail for each individual record. Records are summarized by location, starting with the project property followed by records in closest proximity.

Distance: The distance value is the distance between plotted points, not necessarily the distance between the sites' boundaries. All values are an approximation.

Direction: The direction value is the compass direction of the site in respect to the project property and/or center point of the report.

Elevation: The elevation value is taken from the location at which the records for the site address have been plotted. All values are an approximation. Source: Google Elevation API.

Executive Summary: This portion of the report is divided into 3 sections:

'Report Summary'- Displays a chart indicating how many records fall on the project property and, within the report search radii.

'Site Report Summary'-Project Property'- This section lists all the records which fall on the project property. For more details, see the 'Detail Report' section.

'Site Report Summary-Surrounding Properties'- This section summarizes all records on adjacent properties, listing them in order of proximity from the project property. For more details, see the 'Detail Report' section.

Map Key: The map key number is assigned according to closest proximity from the project property. Map Key numbers always start at #1. The project property will always have a map key of '1' if records are available. If there is a number in brackets beside the main number, this will indicate the number of records on that specific property. If there is no number in brackets, there is only one record for that property.

The symbol and colour used indicates 'elevation': the red inverted triangle will dictate 'ERIS Sites with Lower Elevation', the yellow triangle will dictate 'ERIS Sites with Higher Elevation' and the orange square will dictate 'ERIS Sites with Same Elevation.'

Unplottables: These are records that could not be mapped due to various reasons, including limited geographic information. These records may or may not be in your study area, and are included as reference.

Third St. & Central Ave, Highland
26999 West 5th Street
HIGHLAND, CA 92346

Inquiry Number: 6563998.2s
July 06, 2021

The EDR Radius Map™ Report with GeoCheck®



6 Armstrong Road, 4th floor
Shelton, CT 06484
Toll Free: 800.352.0050
www.edrnet.com

TABLE OF CONTENTS

<u>SECTION</u>	<u>PAGE</u>
Executive Summary	ES1
Overview Map	2
Detail Map	3
Map Findings Summary	4
Map Findings	9
Orphan Summary	652
Government Records Searched/Data Currency Tracking	GR-1
 <u>GEOCHECK ADDENDUM</u>	
Physical Setting Source Addendum	A-1
Physical Setting Source Summary	A-2
Physical Setting SSURGO Soil Map	A-5
Physical Setting Source Map	A-10
Physical Setting Source Map Findings	A-12
Physical Setting Source Records Searched	PSGR-1

Thank you for your business.
 Please contact EDR at 1-800-352-0050
 with any questions or comments.

Disclaimer - Copyright and Trademark Notice

This Report contains certain information obtained from a variety of public and other sources reasonably available to Environmental Data Resources, Inc. It cannot be concluded from this Report that coverage information for the target and surrounding properties does not exist from other sources. **NO WARRANTY EXPRESSED OR IMPLIED, IS MADE WHATSOEVER IN CONNECTION WITH THIS REPORT. ENVIRONMENTAL DATA RESOURCES, INC. SPECIFICALLY DISCLAIMS THE MAKING OF ANY SUCH WARRANTIES, INCLUDING WITHOUT LIMITATION, MERCHANTABILITY OR FITNESS FOR A PARTICULAR USE OR PURPOSE. ALL RISK IS ASSUMED BY THE USER. IN NO EVENT SHALL ENVIRONMENTAL DATA RESOURCES, INC. BE LIABLE TO ANYONE, WHETHER ARISING OUT OF ERRORS OR OMISSIONS, NEGLIGENCE, ACCIDENT OR ANY OTHER CAUSE, FOR ANY LOSS OF DAMAGE, INCLUDING, WITHOUT LIMITATION, SPECIAL, INCIDENTAL, CONSEQUENTIAL, OR EXEMPLARY DAMAGES. ANY LIABILITY ON THE PART OF ENVIRONMENTAL DATA RESOURCES, INC. IS STRICTLY LIMITED TO A REFUND OF THE AMOUNT PAID FOR THIS REPORT.** Purchaser accepts this Report "AS IS". Any analyses, estimates, ratings, environmental risk levels or risk codes provided in this Report are provided for illustrative purposes only, and are not intended to provide, nor should they be interpreted as providing any facts regarding, or prediction or forecast of, any environmental risk for any property. Only a Phase I Environmental Site Assessment performed by an environmental professional can provide information regarding the environmental risk for any property. Additionally, the information provided in this Report is not to be construed as legal advice.

Copyright 2020 by Environmental Data Resources, Inc. All rights reserved. Reproduction in any media or format, in whole or in part, of any report or map of Environmental Data Resources, Inc., or its affiliates, is prohibited without prior written permission.

EDR and its logos (including Sanborn and Sanborn Map) are trademarks of Environmental Data Resources, Inc. or its affiliates. All other trademarks used herein are the property of their respective owners.

EXECUTIVE SUMMARY

A search of available environmental records was conducted by Environmental Data Resources, Inc (EDR). The report was designed to assist parties seeking to meet the search requirements of EPA's Standards and Practices for All Appropriate Inquiries (40 CFR Part 312), the ASTM Standard Practice for Environmental Site Assessments (E 1527-13), the ASTM Standard Practice for Environmental Site Assessments for Forestland or Rural Property (E 2247-16), the ASTM Standard Practice for Limited Environmental Due Diligence: Transaction Screen Process (E 1528-14) or custom requirements developed for the evaluation of environmental risk associated with a parcel of real estate.

TARGET PROPERTY INFORMATION

ADDRESS

26999 WEST 5TH STREET
HIGHLAND, CA 92346

COORDINATES

Latitude (North): 34.1070620 - 34° 6' 25.42"
Longitude (West): 117.2144780 - 117° 12' 52.12"
Universal Transverse Mercator: Zone 11
UTM X (Meters): 480217.8
UTM Y (Meters): 3773852.8
Elevation: 1176 ft. above sea level

USGS TOPOGRAPHIC MAP ASSOCIATED WITH TARGET PROPERTY

Target Property Map: 5630631 REDLANDS, CA
Version Date: 2012

North Map: 5630615 HARRISON MOUNTAIN, CA
Version Date: 2012

AERIAL PHOTOGRAPHY IN THIS REPORT

Portions of Photo from: 20140529, 20140603
Source: USDA

MAPPED SITES SUMMARY

Target Property Address:
26999 WEST 5TH STREET
HIGHLAND, CA 92346

Click on Map ID to see full detail.

MAP ID	SITE NAME	ADDRESS	DATABASE ACRONYMS	RELATIVE ELEVATION	DIST (ft. & mi.) DIRECTION
A1	E.J. MEYER COMPANY	26999 E 5TH ST	FINDS		TP
A2	MEYER CONSTRUCTORS	26999 5TH ST	CA HIST UST		TP
A3	MAYFLOWER CONTRACT S	26999 E 5TH STREET	RCRA-SQG, FINDS, ECHO		TP
A4	EJ MEYER	26999 E 5TH STREET	FINDS, ECHO		TP
A5	EJ MEYER	26999 E 5TH STREET	CA HAZNET, CA HWTS		TP
A6	E.J. MEYER COMPANY	26999 E 5TH ST	CA CERS HAZ WASTE, CA San Bern. Co. Permit, CA...		TP
A7	MAYFLOWER CONTRACT S	26999 E 5TH STREET	CA HWTS		TP
A8	MAYFLOWER CONTRACT S	26999 5TH ST	CA HIST UST, CA NPDES, CA CIWQS		TP
A9	LAIDLAW TRANSIT SERV	26999 EAST 5TH STREE	CA HAZNET, CA HWTS		TP
A10	HIGHLAND	26999 5TH ST	CA CIWQS		TP
A11	EJ MEYER	26999 E 5TH STREET	RCRA NonGen / NLR		TP
Reg	NORTON AIR FORCE BAS		DOD	Same	358, 0.068, South
Reg	USAF NORTON AFB	305 S TIPPECANOE AVE	NPL, SEMS, CORRACTS, RCRA-TSDF, RCRA-SQG, US ENG..	Same	123, 0.023, South
B12	ASTRO RENTAL EQUIPME	27111 5TH ST	CA HIST UST	Higher	41, 0.008, ENE
C13	ELITE LAWN & LANDSCA	26975 5TH ST	CA San Bern. Co. Permit	Lower	42, 0.008, WNW
C14	S&S MOTORS INC (DBA)	26967 5TH ST	RCRA NonGen / NLR	Lower	49, 0.009, WNW
C15	SANCHEZ AUTOMOTIVE S	26967 5TH ST	CA CERS HAZ WASTE, CA San Bern. Co. Permit, CA...	Lower	49, 0.009, WNW
D16	WYLE LABS SBO EAST D	3505 E 3RD ST	RCRA-SQG	Lower	67, 0.013, WSW
D17	WYLE LABS EAST TEST	3505 E 3RD ST	CA San Bern. Co. Permit	Lower	67, 0.013, WSW
D18	NATIONAL TECHNICAL S	3505 E THIRD ST	RCRA NonGen / NLR	Lower	67, 0.013, WSW
D19	NATIONAL TECHNICAL S	3505 E THIRD ST	CA AST, CA CERS HAZ WASTE, CA CERS TANKS, CA San...	Lower	67, 0.013, WSW
E20	A & I AUTOMOTIVE REP	27114 E 3RD ST	CA San Bern. Co. Permit, CA HWTS	Higher	73, 0.014, ESE
B21	ASTRO RENTAL EQUIPME	27111 E FIFTH ST	CA HIST UST	Higher	95, 0.018, NE
B22	HIGHLAND EQUIPMENT R	27111 E 5TH ST	RCRA NonGen / NLR	Higher	95, 0.018, NE
B23	FOOTHILL TOOL/EQUIP	27111 E 5TH ST	CA SWEEPS UST	Higher	95, 0.018, NE
F24	CSR AIR CONDITIONING	27015 E 5TH ST	RCRA NonGen / NLR	Lower	98, 0.019, NNW
F25	PENSKE	27056 5TH ST	RCRA NonGen / NLR	Higher	109, 0.021, North
B26	AMIGOS RECYCLING INC	27170 E 5TH ST	CA San Bern. Co. Permit	Higher	124, 0.023, ENE
27	JOSE HUIZAR	26875 4TH PL	RCRA NonGen / NLR	Lower	146, 0.028, West
E28	SUN AUTOMOTIVE REPAI	27178 3RD ST UNIT B	CA San Bern. Co. Permit	Higher	148, 0.028, ESE
E29	RIOS BROS AUTOMOTIVE	27178 W 3RD ST	CA San Bern. Co. Permit	Higher	148, 0.028, ESE
E30	SUN AUTO REPAIR	27178 3RD ST	CA UST	Higher	148, 0.028, ESE
G31	PETA'S CAR CARE	27177 E 5TH ST	CA CERS HAZ WASTE, CA HAZNET, CA CERS, CA HWTS	Higher	153, 0.029, ENE
G32	PETAS CAR CARE	27177 E 5TH ST A	RCRA NonGen / NLR	Higher	153, 0.029, ENE
G33	PETA'S CAR CARE	27177 E 5TH ST	CA San Bern. Co. Permit	Higher	153, 0.029, ENE
G34	D & M TRANSMISSION	27213 E 5TH ST	CA San Bern. Co. Permit	Higher	363, 0.069, ENE
H35	NORTON AIR FORCE BAS	106TH ST	CA CERS TANKS	Lower	368, 0.070, SW
H36	NORTON AIR FORCE BAS	106TH ST	CA UST	Lower	368, 0.070, SW
G37	D & M ENTERPRISES	27219 5TH ST	EDR Hist Auto	Higher	392, 0.074, ENE

MAPPED SITES SUMMARY

Target Property Address:
26999 WEST 5TH STREET
HIGHLAND, CA 92346

Click on Map ID to see full detail.

MAP ID	SITE NAME	ADDRESS	DATABASE ACRONYMS	RELATIVE ELEVATION	DIST (ft. & mi.) DIRECTION
G38	ADVANCED CAR CARE	27219 E 5TH ST	CA San Bern. Co. Permit	Higher	392, 0.074, ENE
G39	ADVANCED CAR CARE	27213 5TH ST	RCRA NonGen / NLR	Higher	399, 0.076, East
G40	ADVANCED CAR CARE	27213 5TH ST	CA CERS HAZ WASTE, CA San Bern. Co. Permit, CA...	Higher	399, 0.076, East
G41	D & M TRANSMISSIONS	27213 5TH ST	EDR Hist Auto	Higher	399, 0.076, East
G42	BECK'S AUTOMOTIVE	27221 5TH ST	CA San Bern. Co. Permit	Higher	402, 0.076, ENE
I43	DEYANIRA REQUENES	26880 MOSSWAY ST	RCRA NonGen / NLR	Lower	421, 0.080, NW
I44	DEYANIRA REQUENES	26880 MOSSWAY ST	RCRA NonGen / NLR	Lower	421, 0.080, NW
45	WEST PILING, INC.	27002 MEINES	RCRA NonGen / NLR	Higher	488, 0.092, NNE
H46	MATICH CORPORATION	3231 E 3RD ST	CA AST, CA CERS HAZ WASTE, CA CERS TANKS, CA San...	Lower	490, 0.093, SW
H47	MATICH CORP	3231 E 3RD ST	RCRA NonGen / NLR	Lower	490, 0.093, SW
I48	CITY OF HIGHLAND OPE	7935 CENTRAL AVE	RCRA NonGen / NLR	Lower	509, 0.096, NW
I49	CITY OF HIGHLAND-OPE	7935 CENTRAL	CA CERS HAZ WASTE, CA San Bern. Co. Permit, CA...	Lower	509, 0.096, NW
H50	NORTON AFB LANDFILL	I-10/US 395 FORMER N	CA SWF/LF, CA CERS	Lower	511, 0.097, SW
J51	ROYAL COACH AUTO BOD	27180 E 3RD ST	CA San Bern. Co. Permit	Higher	513, 0.097, ESE
J52	ROYAL COACH AUTO BOD	27180 E 3RD ST	RCRA NonGen / NLR	Higher	513, 0.097, ESE
J53	WIRZ WHOLESALE SHOOT	27200 3RD	CA San Bern. Co. Permit	Higher	632, 0.120, ESE
J54	JAY'S AUTOBODY & REP	27200 3RD ST	RCRA NonGen / NLR	Higher	632, 0.120, ESE
K55	AMERICAN PRIDE PRINT	27239 5TH ST A	CA San Bern. Co. Permit	Higher	650, 0.123, East
K56	FARMER BOYS RESTAURA	27250 5TH ST	CA San Bern. Co. Permit	Higher	657, 0.124, ENE
L57	DIEFFENBACHER, RONAL	27232 MEINES ST	CA San Bern. Co. Permit	Higher	669, 0.127, ENE
L58	KCB TOWERS INC	27260 MEINES STREET	CA AST, CA NPDES, CA San Bern. Co. Permit, CA...	Higher	721, 0.137, ENE
L59	KCB TOWERS INC	27260 MEINES ST	CA CERS HAZ WASTE, CA HAZNET, CA CERS, CA HWTS	Higher	721, 0.137, ENE
L60	KCB TOWERS INC	27260 MEINES ST	RCRA NonGen / NLR	Higher	721, 0.137, ENE
J61	GMA GENERAL COLLISIO	27236 3RD ST	CA CERS HAZ WASTE, CA San Bern. Co. Permit, CA...	Higher	771, 0.146, East
J62	GMA GENERAL COLLISIO	27236 3RD ST	RCRA NonGen / NLR	Higher	771, 0.146, East
J63	ABSOLUTE KUSTOMZ	27236 3RD ST UNIT A	RCRA NonGen / NLR	Higher	771, 0.146, East
J64	MATHESON TRUCKING IN	27236 3RD ST BLDG B	CA CERS HAZ WASTE, CA HAZNET, CA San Bern. Co....	Higher	771, 0.146, East
J65	ALL STAR AUTO CARE S	27236 3RD ST BLDG C	RCRA NonGen / NLR	Higher	771, 0.146, East
J66	ABSOLUTE KUSTOMZ	27236 3RD ST UNIT A	CA San Bern. Co. Permit, CA HWTS	Higher	771, 0.146, East
J67	MATHESON TRUCKING IN	27236 3RD ST BLDG B	RCRA NonGen / NLR	Higher	771, 0.146, East
J68	ALL STAR AUTO CARE S	27236 3RD ST BLDG C	CA CERS HAZ WASTE, CA San Bern. Co. Permit, CA...	Higher	771, 0.146, East
M69	WILDS VETERINARY HOS	8068 PALM AVE	CA HAZNET, CA San Bern. Co. Permit, CA HWTS	Higher	860, 0.163, East
N70	NORTON AIR FORCE BAS	W STREET	CA UST	Lower	950, 0.180, SW
N71	NORTON AIR FORCE BAS	W STREET	CA CERS TANKS	Lower	950, 0.180, SW
72	CONNIE ROBLES	7858 CENTRAL AVENUE	RCRA NonGen / NLR	Lower	1049, 0.199, NNW
M73	SAFETY-KLEEN CORPORA	7979 PALM AVE	CA LUST, CA Cortese, CA HIST CORTESE, CA San Bern....	Higher	1070, 0.203, East
M74	SAFETY-KLEEN SYSTEMS	7979 PALM AVENUE	SEMS-ARCHIVE, CORRACTS, RCRA-TSDF, RCRA-LQG, US...	Higher	1070, 0.203, East
M75	SAFETY-KLEEN SYSTEMS	7979 PALM AVE #E	CA ENVIROSTOR	Higher	1070, 0.203, East
M76	SAFETY KLEEN CORP	7979 PALM AVE	CA LUST, CA CERS HAZ WASTE, CA SWEEPS UST, CA HIST.	Higher	1070, 0.203, East

MAPPED SITES SUMMARY

Target Property Address:
26999 WEST 5TH STREET
HIGHLAND, CA 92346

Click on Map ID to see full detail.

MAP ID	SITE NAME	ADDRESS	DATABASE ACRONYMS	RELATIVE ELEVATION	DIST (ft. & mi.) DIRECTION
M77	SAFETY-KLEEN SYSTEMS	7979 PALM AVE UNIT E	CA UST	Higher	1070, 0.203, East
O78	CANDY'S	26698 3RD ST	CA San Bern. Co. Permit	Lower	1127, 0.213, West
P79	SB PETROLEUM, INC #8	27323 5TH ST	CA UST	Higher	1140, 0.216, East
P80	SB PETROLEUM INC	27323 5TH ST	RCRA NonGen / NLR	Higher	1140, 0.216, East
P81	BP WEST COAST PRODUC	27323 5TH ST	CA CERS HAZ WASTE, CA CERS TANKS, CA HAZNET, CA...	Higher	1140, 0.216, East
P82	CAR WASH AND FAST FO	27323 5TH ST	CA LUST, CA Cortese, CA HIST CORTESE, CA NPDES, CA...	Higher	1140, 0.216, East
P83	ARCO FACILITY NO 056	27323 5TH ST	RCRA-SQG, FINDS, ECHO	Higher	1140, 0.216, East
O84	NOBLE METAL LAB	26672 3RD ST	CA San Bern. Co. Permit	Lower	1179, 0.223, West
O85	NOBLE METAL LABS INC	26672 3RD ST	RCRA NonGen / NLR	Lower	1179, 0.223, West
O86	NOBLE METAL LAB INC	26672 THIRD ST	RCRA NonGen / NLR	Lower	1179, 0.223, West
O87	JC'S AUTO REPAIR	26670 3RD ST	CA CERS HAZ WASTE, CA San Bern. Co. Permit, CA...	Lower	1182, 0.224, West
88	CEMEX CONSTRUCTION M	8203 ALABAMA AVE	RCRA-SQG, CA EMI, CA WDS	Higher	1190, 0.225, ESE
Q89	H & H GENERAL CONTRA	7919 PALM AVE	RCRA NonGen / NLR	Higher	1214, 0.230, ENE
Q90	H & H GENERAL CONTRA	7919 PALM AVE	CA AST, CA CERS HAZ WASTE, CA CERS TANKS, CA...	Higher	1214, 0.230, ENE
R91	ORCO BLENDED PRODUCT	27347 E THIRD ST	CA San Bern. Co. Permit, CA CERS	Higher	1220, 0.231, East
R92	PRO CAST PRODUCTS IN	27417 3RD ST	RCRA NonGen / NLR	Higher	1304, 0.247, East
93	FORMER SKEET RANGE N		UXO	Lower	1765, 0.334, South
S94	MATICH CORP	8203 ALABAMA ST	CA SWF/LF, CA CERS HAZ WASTE, CA CERS TANKS, CA...	Higher	2579, 0.488, SE
S95	CITY OF REDLANDS	8203 ALABAMA ST	RCRA-SQG, CA LUST, CA Cortese, CA EMI, CA HAZNET,...	Higher	2579, 0.488, SE
S96	C. L. PHARRIS SAND &	8203 ALABAMA ST	CA LUST, CA Cortese, CA CERS	Higher	2579, 0.488, SE
97	FORMER SKEET RANGE N		UXO	Lower	3592, 0.680, SSW
T98	NORTON A F B BLDG 62	D ST	CA LUST, CA Toxic Pits, CA HIST CORTESE	Lower	3951, 0.748, WSW
T99	NORTON AIR FORCE BAS	2,208 ACRES;58 MI EA	CA ENVIROSTOR, CA HIST Cal-Sites, CA DEED	Lower	3951, 0.748, WSW
T100	NORTON AIR FORCE BAS	NORTON AIR FORCE BAS	CA BOND EXP. PLAN	Lower	3951, 0.748, WSW
101	CYPRESS II ELEMENTAR	BASELINE/SOUTH ALLEN	CA ENVIROSTOR, CA SCH	Higher	4579, 0.867, NNW

EXECUTIVE SUMMARY

TARGET PROPERTY SEARCH RESULTS

The target property was identified in the following records. For more information on this property see page 9 of the attached EDR Radius Map report:

Site	Database(s)	EPA ID
E.J. MEYER COMPANY 26999 E 5TH ST HIGHLAND, CA 92346	FINDS Registry ID:: 110066134551	N/A
MEYER CONSTRUCTORS 26999 5TH ST HIGHLAND, CA 92346	CA HIST UST Facility Id: 00000059681	N/A
MAYFLOWER CONTRACT S 26999 E 5TH STREET HIGHLAND, CA 92346	RCRA-SQG EPA ID:: CAD982433757 FINDS Registry ID:: 110002810860 ECHO Registry ID: 110002810860	CAD982433757
EJ MEYER 26999 E 5TH STREET HIGHLAND, CA 92346	FINDS Registry ID:: 110070452445 ECHO Registry ID: 110070452445	N/A
EJ MEYER 26999 E 5TH STREET HIGHLAND, CA 92346	CA HAZNET GEPaid: CAL000258671 CA HWTS	N/A
E.J. MEYER COMPANY 26999 E 5TH ST HIGHLAND, CA 92346	CA CERS HAZ WASTE CA San Bern. Co. Permit Facility Status: ACTIVE Facility Id: FA0012324 CA CERS	N/A
MAYFLOWER CONTRACT S 26999 E 5TH STREET HIGHLAND, CA 92346	CA HWTS	N/A
MAYFLOWER CONTRACT S 26999 5TH ST HIGHLAND, CA 92346	CA HIST UST CA NPDES CA CIWQS	N/A
LAIDLAW TRANSIT SERV 26999 EAST 5TH STREE HIGHLAND, CA 92346	CA HAZNET	N/A

EXECUTIVE SUMMARY

GEPAID: CAL000116333

CA HWTS

HIGHLAND
26999 5TH ST
HIGHLAND, CA 92346

CA CIWQS

N/A

EJ MEYER
26999 E 5TH STREET
HIGHLAND, CA 92346

RCRA NonGen / NLR
EPA ID:: CAL000258671

CAL000258671

DATABASES WITH NO MAPPED SITES

No mapped sites were found in EDR's search of available ("reasonably ascertainable ") government records either on the target property or within the search radius around the target property for the following databases:

STANDARD ENVIRONMENTAL RECORDS

Federal NPL site list

Proposed NPL..... Proposed National Priority List Sites
NPL LIENS..... Federal Superfund Liens

Federal Delisted NPL site list

Delisted NPL..... National Priority List Deletions

Federal CERCLIS list

FEDERAL FACILITY..... Federal Facility Site Information listing

Federal RCRA generators list

RCRA-VSQG..... RCRA - Very Small Quantity Generators (Formerly Conditionally Exempt Small Quantity Generators)

Federal institutional controls / engineering controls registries

LUCIS..... Land Use Control Information System

Federal ERNS list

ERNS..... Emergency Response Notification System

State- and tribal - equivalent NPL

CA RESPONSE..... State Response Sites

EXECUTIVE SUMMARY

State and tribal leaking storage tank lists

INDIAN LUST..... Leaking Underground Storage Tanks on Indian Land
CA CPS-SLIC..... Statewide SLIC Cases

State and tribal registered storage tank lists

FEMA UST..... Underground Storage Tank Listing
INDIAN UST..... Underground Storage Tanks on Indian Land

State and tribal voluntary cleanup sites

CA VCP..... Voluntary Cleanup Program Properties
INDIAN VCP..... Voluntary Cleanup Priority Listing

State and tribal Brownfields sites

CA BROWNFIELDS..... Considered Brownfields Sites Listing

ADDITIONAL ENVIRONMENTAL RECORDS

Local Brownfield lists

US BROWNFIELDS..... A Listing of Brownfields Sites

Local Lists of Landfill / Solid Waste Disposal Sites

CA WMUDS/SWAT..... Waste Management Unit Database
CA SWRCY..... Recycler Database
CA HAULERS..... Registered Waste Tire Haulers Listing
INDIAN ODI..... Report on the Status of Open Dumps on Indian Lands
ODI..... Open Dump Inventory
DEBRIS REGION 9..... Torres Martinez Reservation Illegal Dump Site Locations
IHS OPEN DUMPS..... Open Dumps on Indian Land

Local Lists of Hazardous waste / Contaminated Sites

US HIST CDL..... Delisted National Clandestine Laboratory Register
CA CDL..... Clandestine Drug Labs
US CDL..... National Clandestine Laboratory Register
CA PFAS..... PFAS Contamination Site Location Listing

Local Lists of Registered Storage Tanks

CA FID UST..... Facility Inventory Database

Local Land Records

CA LIENS..... Environmental Liens Listing
LIENS 2..... CERCLA Lien Information

Records of Emergency Release Reports

HMIRS..... Hazardous Materials Information Reporting System

EXECUTIVE SUMMARY

CA LDS..... Land Disposal Sites Listing
CA MCS..... Military Cleanup Sites Listing
CA SPILLS 90..... SPILLS 90 data from FirstSearch

Other Ascertainable Records

FUDS..... Formerly Used Defense Sites
SCRD DRYCLEANERS..... State Coalition for Remediation of Drycleaners Listing
EPA WATCH LIST..... EPA WATCH LIST
TSCA..... Toxic Substances Control Act
TRIS..... Toxic Chemical Release Inventory System
SSTS..... Section 7 Tracking Systems
RMP..... Risk Management Plans
RAATS..... RCRA Administrative Action Tracking System
PRP..... Potentially Responsible Parties
ICIS..... Integrated Compliance Information System
FTTS..... FIFRA/ TSCA Tracking System - FIFRA (Federal Insecticide, Fungicide, & Rodenticide Act)/TSCA (Toxic Substances Control Act)
MLTS..... Material Licensing Tracking System
COAL ASH DOE..... Steam-Electric Plant Operation Data
COAL ASH EPA..... Coal Combustion Residues Surface Impoundments List
PCB TRANSFORMER..... PCB Transformer Registration Database
RADINFO..... Radiation Information Database
HIST FTTS..... FIFRA/TSCA Tracking System Administrative Case Listing
DOT OPS..... Incident and Accident Data
CONSENT..... Superfund (CERCLA) Consent Decrees
INDIAN RESERV..... Indian Reservations
FUSRAP..... Formerly Utilized Sites Remedial Action Program
UMTRA..... Uranium Mill Tailings Sites
LEAD SMELTERS..... Lead Smelter Sites
US AIRS..... Aerometric Information Retrieval System Facility Subsystem
US MINES..... Mines Master Index File
ABANDONED MINES..... Abandoned Mines
DOCKET HWC..... Hazardous Waste Compliance Docket Listing
FUELS PROGRAM..... EPA Fuels Program Registered Listing
CA CUPA Listings..... CUPA Resources List
CA DRYCLEANERS..... Cleaner Facilities
CA ENF..... Enforcement Action Listing
CA Financial Assurance..... Financial Assurance Information Listing
CA ICE..... ICE
CA HWT..... Registered Hazardous Waste Transporter Database
CA MINES..... Mines Site Location Listing
CA MWMP..... Medical Waste Management Program Listing
CA PEST LIC..... Pesticide Regulation Licenses Listing
CA PROC..... Certified Processors Database
CA Notify 65..... Proposition 65 Records
CA UIC..... UIC Listing
CA UIC GEO..... UIC GEO (GEOTRACKER)
CA WASTEWATER PITS..... Oil Wastewater Pits Listing
CA WIP..... Well Investigation Program Case List
CA MILITARY PRIV SITES..... MILITARY PRIV SITES (GEOTRACKER)
CA PROJECT..... PROJECT (GEOTRACKER)
CA WDR..... Waste Discharge Requirements Listing
CA NON-CASE INFO..... NON-CASE INFO (GEOTRACKER)
CA OTHER OIL GAS..... OTHER OIL & GAS (GEOTRACKER)

EXECUTIVE SUMMARY

CA PROD WATER PONDS... PROD WATER PONDS (GEOTRACKER)
CA SAMPLING POINT..... SAMPLING POINT (GEOTRACKER)
CA WELL STIM PROJ..... Well Stimulation Project (GEOTRACKER)
MINES MRDS..... Mineral Resources Data System

EDR HIGH RISK HISTORICAL RECORDS

EDR Exclusive Records

EDR MGP..... EDR Proprietary Manufactured Gas Plants
EDR Hist Cleaner..... EDR Exclusive Historical Cleaners

EDR RECOVERED GOVERNMENT ARCHIVES

Exclusive Recovered Govt. Archives

CA RGA LF..... Recovered Government Archive Solid Waste Facilities List
CA RGA LUST..... Recovered Government Archive Leaking Underground Storage Tank

SURROUNDING SITES: SEARCH RESULTS

Surrounding sites were identified in the following databases.

Elevations have been determined from the USGS Digital Elevation Model and should be evaluated on a relative (not an absolute) basis. Relative elevation information between sites of close proximity should be field verified. Sites with an elevation equal to or higher than the target property have been differentiated below from sites with an elevation lower than the target property.

Page numbers and map identification numbers refer to the EDR Radius Map report where detailed data on individual sites can be reviewed.

Sites listed in ***bold italics*** are in multiple databases.

Unmappable (orphan) sites are not considered in the foregoing analysis.

STANDARD ENVIRONMENTAL RECORDS

Federal NPL site list

NPL: Also known as Superfund, the National Priority List database is a subset of CERCLIS and identifies over 1,200 sites for priority cleanup under the Superfund program. The source of this database is the U.S. EPA.

A review of the NPL list, as provided by EDR, and dated 04/27/2021 has revealed that there is 1 NPL site within approximately 1 mile of the target property.

<u>Equal/Higher Elevation</u>	<u>Address</u>	<u>Direction / Distance</u>	<u>Map ID</u>	<u>Page</u>
<i>USAF NORTON AFB</i> Cerclis ID: 902760 EPA Id: CA4570024345	<i>305 S TIPPECANOE AVE</i>	<i>S 0 - 1/8 (0.023 mi.)</i>	<i>0</i>	<i>30</i>

EXECUTIVE SUMMARY

Federal CERCLIS list

SEMS: SEMS (Superfund Enterprise Management System) tracks hazardous waste sites, potentially hazardous waste sites, and remedial activities performed in support of EPA's Superfund Program across the United States. The list was formerly known as CERCLIS, renamed to SEMS by the EPA in 2015. The list contains data on potentially hazardous waste sites that have been reported to the USEPA by states, municipalities, private companies and private persons, pursuant to Section 103 of the Comprehensive Environmental Response, Compensation, and Liability Act (CERCLA). This dataset also contains sites which are either proposed to or on the National Priorities List (NPL) and the sites which are in the screening and assessment phase for possible inclusion on the NPL.

A review of the SEMS list, as provided by EDR, and dated 04/27/2021 has revealed that there is 1 SEMS site within approximately 0.5 miles of the target property.

<u>Equal/Higher Elevation</u>	<u>Address</u>	<u>Direction / Distance</u>	<u>Map ID</u>	<u>Page</u>
USAF NORTON AFB Site ID: 0902760 EPA Id: CA4570024345	305 S TIPPECANOE AVE	S 0 - 1/8 (0.023 mi.)	0	30

Federal CERCLIS NFRAP site list

SEMS-ARCHIVE: SEMS-ARCHIVE (Superfund Enterprise Management System Archive) tracks sites that have no further interest under the Federal Superfund Program based on available information. The list was formerly known as the CERCLIS-NFRAP, renamed to SEMS ARCHIVE by the EPA in 2015. EPA may perform a minimal level of assessment work at a site while it is archived if site conditions change and/or new information becomes available. Archived sites have been removed and archived from the inventory of SEMS sites. Archived status indicates that, to the best of EPA's knowledge, assessment at a site has been completed and that EPA has determined no further steps will be taken to list the site on the National Priorities List (NPL), unless information indicates this decision was not appropriate or other considerations require a recommendation for listing at a later time. The decision does not necessarily mean that there is no hazard associated with a given site; it only means that, based upon available information, the location is not judged to be potential NPL site.

A review of the SEMS-ARCHIVE list, as provided by EDR, and dated 04/27/2021 has revealed that there is 1 SEMS-ARCHIVE site within approximately 0.5 miles of the target property.

<u>Equal/Higher Elevation</u>	<u>Address</u>	<u>Direction / Distance</u>	<u>Map ID</u>	<u>Page</u>
SAFETY-KLEEN SYSTEMS Site ID: 0900292 EPA Id: CAT000613927	7979 PALM AVENUE	E 1/8 - 1/4 (0.203 mi.)	M74	272

Federal RCRA CORRACTS facilities list

CORRACTS: CORRACTS is a list of handlers with RCRA Corrective Action Activity. This report shows which nationally-defined corrective action core events have occurred for every handler that has had corrective action activity.

A review of the CORRACTS list, as provided by EDR, and dated 03/22/2021 has revealed that there are 2

EXECUTIVE SUMMARY

CORRACTS sites within approximately 1 mile of the target property.

<u>Equal/Higher Elevation</u>	<u>Address</u>	<u>Direction / Distance</u>	<u>Map ID</u>	<u>Page</u>
USAF NORTON AFB EPA ID:: CA4570024345	305 S TIPPECANOE AVE	S 0 - 1/8 (0.023 mi.)	0	30
SAFETY-KLEEN SYSTEMS EPA ID:: CAT000613927	7979 PALM AVENUE	E 1/8 - 1/4 (0.203 mi.)	M74	272

Federal RCRA non-CORRACTS TSD facilities list

RCRA-TSDF: RCRAInfo is EPA's comprehensive information system, providing access to data supporting the Resource Conservation and Recovery Act (RCRA) of 1976 and the Hazardous and Solid Waste Amendments (HSWA) of 1984. The database includes selective information on sites which generate, transport, store, treat and/or dispose of hazardous waste as defined by the Resource Conservation and Recovery Act (RCRA). Transporters are individuals or entities that move hazardous waste from the generator offsite to a facility that can recycle, treat, store, or dispose of the waste. TSDFs treat, store, or dispose of the waste.

A review of the RCRA-TSDF list, as provided by EDR, and dated 03/22/2021 has revealed that there are 2 RCRA-TSDF sites within approximately 0.5 miles of the target property.

<u>Equal/Higher Elevation</u>	<u>Address</u>	<u>Direction / Distance</u>	<u>Map ID</u>	<u>Page</u>
USAF NORTON AFB EPA ID:: CA4570024345	305 S TIPPECANOE AVE	S 0 - 1/8 (0.023 mi.)	0	30
SAFETY-KLEEN SYSTEMS EPA ID:: CAT000613927	7979 PALM AVENUE	E 1/8 - 1/4 (0.203 mi.)	M74	272

Federal RCRA generators list

RCRA-LQG: RCRAInfo is EPA's comprehensive information system, providing access to data supporting the Resource Conservation and Recovery Act (RCRA) of 1976 and the Hazardous and Solid Waste Amendments (HSWA) of 1984. The database includes selective information on sites which generate, transport, store, treat and/or dispose of hazardous waste as defined by the Resource Conservation and Recovery Act (RCRA). Large quantity generators (LQGs) generate over 1,000 kilograms (kg) of hazardous waste, or over 1 kg of acutely hazardous waste per month.

A review of the RCRA-LQG list, as provided by EDR, and dated 03/22/2021 has revealed that there is 1 RCRA-LQG site within approximately 0.25 miles of the target property.

<u>Equal/Higher Elevation</u>	<u>Address</u>	<u>Direction / Distance</u>	<u>Map ID</u>	<u>Page</u>
SAFETY-KLEEN SYSTEMS EPA ID:: CAT000613927	7979 PALM AVENUE	E 1/8 - 1/4 (0.203 mi.)	M74	272

EXECUTIVE SUMMARY

RCRA-SQG: RCRAInfo is EPA's comprehensive information system, providing access to data supporting the Resource Conservation and Recovery Act (RCRA) of 1976 and the Hazardous and Solid Waste Amendments (HSWA) of 1984. The database includes selective information on sites which generate, transport, store, treat and/or dispose of hazardous waste as defined by the Resource Conservation and Recovery Act (RCRA). Small quantity generators (SQGs) generate between 100 kg and 1,000 kg of hazardous waste per month.

A review of the RCRA-SQG list, as provided by EDR, and dated 03/22/2021 has revealed that there are 4 RCRA-SQG sites within approximately 0.25 miles of the target property.

<u>Equal/Higher Elevation</u>	<u>Address</u>	<u>Direction / Distance</u>	<u>Map ID</u>	<u>Page</u>
USAF NORTON AFB EPA ID:: CA4570024345	305 S TIPPECANOE AVE	S 0 - 1/8 (0.023 mi.)	0	30
ARCO FACILITY NO 056 EPA ID:: CAR000103671	27323 5TH ST	E 1/8 - 1/4 (0.216 mi.)	P83	486
CEMEX CONSTRUCTION M EPA ID:: CAD982483638	8203 ALABAMA AVE	ESE 1/8 - 1/4 (0.225 mi.)	88	501
<u>Lower Elevation</u>	<u>Address</u>	<u>Direction / Distance</u>	<u>Map ID</u>	<u>Page</u>
WYLE LABS SBO EAST D EPA ID:: CAR000169649	3505 E 3RD ST	WSW 0 - 1/8 (0.013 mi.)	D16	127

Federal institutional controls / engineering controls registries

US ENG CONTROLS: A listing of sites with engineering controls in place.

A review of the US ENG CONTROLS list, as provided by EDR, and dated 02/22/2021 has revealed that there is 1 US ENG CONTROLS site within approximately 0.5 miles of the target property.

<u>Equal/Higher Elevation</u>	<u>Address</u>	<u>Direction / Distance</u>	<u>Map ID</u>	<u>Page</u>
USAF NORTON AFB EPA ID:: CA4570024345 EPA ID:: CA4570024345	305 S TIPPECANOE AVE	S 0 - 1/8 (0.023 mi.)	0	30

US INST CONTROLS: A listing of sites with institutional controls in place. Institutional controls include administrative measures, such as groundwater use restrictions, construction restrictions, property use restrictions, and post remediation care requirements intended to prevent exposure to contaminants remaining on site. Deed restrictions are generally required as part of the institutional controls.

A review of the US INST CONTROLS list, as provided by EDR, and dated 02/22/2021 has revealed that there is 1 US INST CONTROLS site within approximately 0.5 miles of the target property.

<u>Equal/Higher Elevation</u>	<u>Address</u>	<u>Direction / Distance</u>	<u>Map ID</u>	<u>Page</u>
USAF NORTON AFB EPA ID:: CA4570024345	305 S TIPPECANOE AVE	S 0 - 1/8 (0.023 mi.)	0	30

EXECUTIVE SUMMARY

State- and tribal - equivalent CERCLIS

CA ENVIROSTOR: The Department of Toxic Substances Control's (DTSC's) Site Mitigation and Brownfields Reuse Program's (SMBRP's) EnviroStor database identifies sites that have known contamination or sites for which there may be reasons to investigate further. The database includes the following site types: Federal Superfund sites (National Priorities List (NPL)); State Response, including Military Facilities and State Superfund; Voluntary Cleanup; and School sites. EnviroStor provides similar information to the information that was available in CalSites, and provides additional site information, including, but not limited to, identification of formerly-contaminated properties that have been released for reuse, properties where environmental deed restrictions have been recorded to prevent inappropriate land uses, and risk characterization information that is used to assess potential impacts to public health and the environment at contaminated sites.

A review of the CA ENVIROSTOR list, as provided by EDR, and dated 01/25/2021 has revealed that there are 3 CA ENVIROSTOR sites within approximately 1 mile of the target property.

<u>Equal/Higher Elevation</u>	<u>Address</u>	<u>Direction / Distance</u>	<u>Map ID</u>	<u>Page</u>
SAFETY-KLEEN SYSTEMS Facility Id: 80001784 Status: No Further Action	7979 PALM AVE #E	E 1/8 - 1/4 (0.203 mi.)	M75	401
CYPRESS II ELEMENTAR Facility Id: 60000047 Status: Inactive - Withdrawn	BASELINE/SOUTH ALLEN	NNW 1/2 - 1 (0.867 mi.)	101	649
<u>Lower Elevation</u>	<u>Address</u>	<u>Direction / Distance</u>	<u>Map ID</u>	<u>Page</u>
NORTON AIR FORCE BAS Facility Id: 36970004 Status: Active	2,208 ACRES;58 MI EA	WSW 1/2 - 1 (0.748 mi.)	T99	562

State and tribal landfill and/or solid waste disposal site lists

CA SWF/LF: The Solid Waste Facilities/Landfill Sites records typically contain an inventory of solid waste disposal facilities or landfills in a particular state. The data come from the Integrated Waste Management Board's Solid Waste Information System (SWIS) database.

A review of the CA SWF/LF list, as provided by EDR, has revealed that there are 2 CA SWF/LF sites within approximately 0.5 miles of the target property.

<u>Equal/Higher Elevation</u>	<u>Address</u>	<u>Direction / Distance</u>	<u>Map ID</u>	<u>Page</u>
MATCH CORP Database: SWF/LF (SWIS), Date of Government Version: 02/08/2021 Facility ID: 36-AA-0065 Operational Status: To be Determined Regulation Status: Not Currently Regulated	8203 ALABAMA ST	SE 1/4 - 1/2 (0.488 mi.)	S94	526
<u>Lower Elevation</u>	<u>Address</u>	<u>Direction / Distance</u>	<u>Map ID</u>	<u>Page</u>
NORTON AFB LANDFILL Database: SWF/LF (SWIS), Date of Government Version: 02/08/2021 Facility ID: 36-AA-0312	I-10/US 395 FORMER N	SW 0 - 1/8 (0.097 mi.)	H50	202

EXECUTIVE SUMMARY

Operational Status: Closed
Regulation Status: Unpermitted

State and tribal leaking storage tank lists

CA LUST: Leaking Underground Storage Tank (LUST) Sites included in GeoTracker. GeoTracker is the Water Boards data management system for sites that impact, or have the potential to impact, water quality in California, with emphasis on groundwater.

A review of the CA LUST list, as provided by EDR, has revealed that there are 5 CA LUST sites within approximately 0.5 miles of the target property.

<u>Equal/Higher Elevation</u>	<u>Address</u>	<u>Direction / Distance</u>	<u>Map ID</u>	<u>Page</u>
SAFETY-KLEEN CORPORA Database: LUST REG 8, Date of Government Version: 02/14/2005 Facility Status: Pollution Characterization Global ID: T0607100369	7979 PALM AVE	E 1/8 - 1/4 (0.203 mi.)	M73	268
SAFETY KLEEN CORP Database: LUST, Date of Government Version: 03/08/2021 Status: Open - Site Assessment Global Id: T0607100369	7979 PALM AVE	E 1/8 - 1/4 (0.203 mi.)	M76	403
CAR WASH AND FAST FO Database: LUST REG 8, Date of Government Version: 02/14/2005 Database: LUST, Date of Government Version: 03/08/2021 Status: Completed - Case Closed Facility Status: Case Closed Global Id: T0607100636 Global ID: T0607100636	27323 5TH ST	E 1/8 - 1/4 (0.216 mi.)	P82	482
CITY OF REDLANDS Database: LUST REG 8, Date of Government Version: 02/14/2005 Database: LUST, Date of Government Version: 03/08/2021 Status: Completed - Case Closed Facility Status: Case Closed Global Id: T0607100396 Global ID: T0607100396	8203 ALABAMA ST	SE 1/4 - 1/2 (0.488 mi.)	S95	546
C. L. PHARRIS SAND & Database: LUST REG 8, Date of Government Version: 02/14/2005 Database: LUST, Date of Government Version: 03/08/2021 Status: Completed - Case Closed Facility Status: Case Closed Global Id: T0607100282 Global ID: T0607100282	8203 ALABAMA ST	SE 1/4 - 1/2 (0.488 mi.)	S96	557

State and tribal registered storage tank lists

CA UST: The Underground Storage Tank database contains registered USTs. USTs are regulated under Subtitle I of the Resource Conservation and Recovery Act (RCRA). The data come from the State Water Resources Control Board's Hazardous Substance Storage Container Database.

A review of the CA UST list, as provided by EDR, has revealed that there are 5 CA UST sites within

EXECUTIVE SUMMARY

approximately 0.25 miles of the target property.

<u>Equal/Higher Elevation</u>	<u>Address</u>	<u>Direction / Distance</u>	<u>Map ID</u>	<u>Page</u>
SUN AUTO REPAIR Database: UST, Date of Government Version: 03/08/2021 Facility Id: 48975	27178 3RD ST	ESE 0 - 1/8 (0.028 mi.)	E30	154
SAFETY-KLEEN SYSTEMS Database: UST, Date of Government Version: 03/08/2021 Facility Id: FA0005864 Facility Id: 86009594	7979 PALM AVE UNIT E	E 1/8 - 1/4 (0.203 mi.)	M77	444
SB PETROLEUM, INC #8 Database: UST, Date of Government Version: 03/08/2021 Facility Id: FA0000883 Facility Id: 90020354	27323 5TH ST	E 1/8 - 1/4 (0.216 mi.)	P79	445

<u>Lower Elevation</u>	<u>Address</u>	<u>Direction / Distance</u>	<u>Map ID</u>	<u>Page</u>
NORTON AIR FORCE BAS Database: MILITARY UST SITES, Date of Government Version: 03/08/2021	106TH ST	SW 0 - 1/8 (0.070 mi.)	H36	164
NORTON AIR FORCE BAS Database: MILITARY UST SITES, Date of Government Version: 03/08/2021	W STREET	SW 1/8 - 1/4 (0.180 mi.)	N70	265

CA AST: A listing of aboveground storage tank petroleum storage tank locations.

A review of the CA AST list, as provided by EDR, has revealed that there are 4 CA AST sites within approximately 0.25 miles of the target property.

<u>Equal/Higher Elevation</u>	<u>Address</u>	<u>Direction / Distance</u>	<u>Map ID</u>	<u>Page</u>
KCB TOWERS INC Database: AST, Date of Government Version: 07/06/2016	27260 MEINES STREET	ENE 1/8 - 1/4 (0.137 mi.)	L58	211
H & H GENERAL CONTRA Database: AST, Date of Government Version: 07/06/2016	7919 PALM AVE	ENE 1/8 - 1/4 (0.230 mi.)	Q90	510
<u>Lower Elevation</u>	<u>Address</u>	<u>Direction / Distance</u>	<u>Map ID</u>	<u>Page</u>
NATIONAL TECHNICAL S Database: AST, Date of Government Version: 07/06/2016	3505 E THIRD ST	WSW 0 - 1/8 (0.013 mi.)	D19	134
MATICH CORPORATION Database: AST, Date of Government Version: 07/06/2016	3231 E 3RD ST	SW 0 - 1/8 (0.093 mi.)	H46	182

ADDITIONAL ENVIRONMENTAL RECORDS

Local Lists of Hazardous waste / Contaminated Sites

CA HIST Cal-Sites: Formerly known as ASPIS, this database contains both known and potential hazardous substance sites. The source is the California Department of Toxic Substance Control. No longer updated by the state agency. It has been replaced by ENVIROSTOR.

A review of the CA HIST Cal-Sites list, as provided by EDR, and dated 08/08/2005 has revealed that

EXECUTIVE SUMMARY

there is 1 CA HIST Cal-Sites site within approximately 1 mile of the target property.

<u>Lower Elevation</u>	<u>Address</u>	<u>Direction / Distance</u>	<u>Map ID</u>	<u>Page</u>
NORTON AIR FORCE BAS	2,208 ACRES;58 MI EA	WSW 1/2 - 1 (0.748 mi.)	T99	562

CA Toxic Pits: The Toxic Pits Cleanup Act Sites database identifies sites suspected of containing hazardous substances where cleanup has not yet been completed. The data come from the State Water Resources Control Board.

A review of the CA Toxic Pits list, as provided by EDR, and dated 07/01/1995 has revealed that there is 1 CA Toxic Pits site within approximately 1 mile of the target property.

<u>Lower Elevation</u>	<u>Address</u>	<u>Direction / Distance</u>	<u>Map ID</u>	<u>Page</u>
NORTON A F B BLDG 62 Closure Date: / / Task #: 68009 Status: CLOSED	D ST	WSW 1/2 - 1 (0.748 mi.)	T98	560

CA CERS HAZ WASTE: List of sites in the California Environmental Protection Agency (CalEPA) Regulated Site Portal which fall under the Hazardous Chemical Management, Hazardous Waste Onsite Treatment, Household Hazardous Waste Collection, Hazardous Waste Generator, and RCRA LQ HW Generator programs.

A review of the CA CERS HAZ WASTE list, as provided by EDR, and dated 01/20/2021 has revealed that there are 14 CA CERS HAZ WASTE sites within approximately 0.25 miles of the target property.

<u>Equal/Higher Elevation</u>	<u>Address</u>	<u>Direction / Distance</u>	<u>Map ID</u>	<u>Page</u>
PETA'S CAR CARE	27177 E 5TH ST	ENE 0 - 1/8 (0.029 mi.)	G31	154
ADVANCED CAR CARE	27213 5TH ST	E 0 - 1/8 (0.076 mi.)	G40	169
KCB TOWERS INC	27260 MEINES ST	ENE 1/8 - 1/4 (0.137 mi.)	L59	222
GMA GENERAL COLLISIO	27236 3RD ST	E 1/8 - 1/4 (0.146 mi.)	J61	237
MATHESON TRUCKING IN	27236 3RD ST BLDG B	E 1/8 - 1/4 (0.146 mi.)	J64	245
ALL STAR AUTO CARE S	27236 3RD ST BLDG C	E 1/8 - 1/4 (0.146 mi.)	J68	257
SAFETY KLEEN CORP	7979 PALM AVE	E 1/8 - 1/4 (0.203 mi.)	M76	403
BP WEST COAST PRODUC	27323 5TH ST	E 1/8 - 1/4 (0.216 mi.)	P81	448
H & H GENERAL CONTRA	7919 PALM AVE	ENE 1/8 - 1/4 (0.230 mi.)	Q90	510

<u>Lower Elevation</u>	<u>Address</u>	<u>Direction / Distance</u>	<u>Map ID</u>	<u>Page</u>
SANCHEZ AUTOMOTIVE S	26967 5TH ST	WNW 0 - 1/8 (0.009 mi.)	C15	118
NATIONAL TECHNICAL S	3505 E THIRD ST	WSW 0 - 1/8 (0.013 mi.)	D19	134
MATICH CORPORATION	3231 E 3RD ST	SW 0 - 1/8 (0.093 mi.)	H46	182
CITY OF HIGHLAND-OPE	7935 CENTRAL	NW 0 - 1/8 (0.096 mi.)	I49	198
JC'S AUTO REPAIR	26670 3RD ST	W 1/8 - 1/4 (0.224 mi.)	O87	495

Local Lists of Registered Storage Tanks

CA SWEEPS UST: Statewide Environmental Evaluation and Planning System. This underground storage tank listing was updated and maintained by a company contacted by the SWRCB in the early 1990's. The listing is no longer updated or maintained. The local agency is the contact for more information on a site on the SWEEPS list.

A review of the CA SWEEPS UST list, as provided by EDR, and dated 06/01/1994 has revealed that there

EXECUTIVE SUMMARY

are 2 CA SWEEPS UST sites within approximately 0.25 miles of the target property.

<u>Equal/Higher Elevation</u>	<u>Address</u>	<u>Direction / Distance</u>	<u>Map ID</u>	<u>Page</u>
FOOTHILL TOOL/EQUIP Status: A Tank Status: A Comp Number: 5957	27111 E 5TH ST	NE 0 - 1/8 (0.018 mi.)	B23	144
SAFETY KLEEN CORP Status: A Comp Number: 6282	7979 PALM AVE	E 1/8 - 1/4 (0.203 mi.)	M76	403

CA HIST UST: Historical UST Registered Database.

A review of the CA HIST UST list, as provided by EDR, and dated 10/15/1990 has revealed that there are 3 CA HIST UST sites within approximately 0.25 miles of the target property.

<u>Equal/Higher Elevation</u>	<u>Address</u>	<u>Direction / Distance</u>	<u>Map ID</u>	<u>Page</u>
ASTRO RENTAL EQUIPME Facility Id: 00000005957	27111 5TH ST	ENE 0 - 1/8 (0.008 mi.)	B12	114
ASTRO RENTAL EQUIPME SAFETY KLEEN CORP Facility Id: 00000006282	27111 E FIFTH ST 7979 PALM AVE	NE 0 - 1/8 (0.018 mi.) E 1/8 - 1/4 (0.203 mi.)	B21 M76	141 403

CA CERS TANKS: List of sites in the California Environmental Protection Agency (CalEPA) Regulated Site Portal which fall under the Aboveground Petroleum Storage and Underground Storage Tank regulatory programs.

A review of the CA CERS TANKS list, as provided by EDR, and dated 01/20/2021 has revealed that there are 7 CA CERS TANKS sites within approximately 0.25 miles of the target property.

<u>Equal/Higher Elevation</u>	<u>Address</u>	<u>Direction / Distance</u>	<u>Map ID</u>	<u>Page</u>
SAFETY KLEEN CORP	7979 PALM AVE	E 1/8 - 1/4 (0.203 mi.)	M76	403
BP WEST COAST PRODUC	27323 5TH ST	E 1/8 - 1/4 (0.216 mi.)	P81	448
H & H GENERAL CONTRA	7919 PALM AVE	ENE 1/8 - 1/4 (0.230 mi.)	Q90	510
<u>Lower Elevation</u>	<u>Address</u>	<u>Direction / Distance</u>	<u>Map ID</u>	<u>Page</u>
NATIONAL TECHNICAL S	3505 E THIRD ST	WSW 0 - 1/8 (0.013 mi.)	D19	134
NORTON AIR FORCE BAS	106TH ST	SW 0 - 1/8 (0.070 mi.)	H35	164
MATCH CORPORATION	3231 E 3RD ST	SW 0 - 1/8 (0.093 mi.)	H46	182
NORTON AIR FORCE BAS	W STREET	SW 1/8 - 1/4 (0.180 mi.)	N71	265

Other Ascertainable Records

RCRA NonGen / NLR: RCRAInfo is EPA's comprehensive information system, providing access to data supporting the Resource Conservation and Recovery Act (RCRA) of 1976 and the Hazardous and Solid Waste Amendments (HSWA) of 1984. The database includes selective information on sites which generate, transport, store, treat and/or dispose of hazardous waste as defined by the Resource Conservation and Recovery Act (RCRA). Non-Generators do not presently generate hazardous waste.

A review of the RCRA NonGen / NLR list, as provided by EDR, and dated 03/22/2021 has revealed that

EXECUTIVE SUMMARY

there are 26 RCRA NonGen / NLR sites within approximately 0.25 miles of the target property.

<u>Equal/Higher Elevation</u>	<u>Address</u>	<u>Direction / Distance</u>	<u>Map ID</u>	<u>Page</u>
HIGHLAND EQUIPMENT R EPA ID:: CAL000270616	27111 E 5TH ST	NE 0 - 1/8 (0.018 mi.)	B22	141
PENSKE EPA ID:: CAC003041416	27056 5TH ST	N 0 - 1/8 (0.021 mi.)	F25	147
PETAS CAR CARE EPA ID:: CAL000428945	27177 E 5TH ST A	ENE 0 - 1/8 (0.029 mi.)	G32	160
ADVANCED CAR CARE EPA ID:: CAL000390143	27213 5TH ST	E 0 - 1/8 (0.076 mi.)	G39	166
WEST PILING, INC. EPA ID:: CAC003018162	27002 MEINES	NNE 0 - 1/8 (0.092 mi.)	45	180
ROYAL COACH AUTO BOD EPA ID:: CAL000433159	27180 E 3RD ST	ESE 0 - 1/8 (0.097 mi.)	J52	204
JAY'S AUTOBODY & REP EPA ID:: CAL000440094	27200 3RD ST	ESE 0 - 1/8 (0.120 mi.)	J54	207
KCB TOWERS INC EPA ID:: CAL000248885	27260 MEINES ST	ENE 1/8 - 1/4 (0.137 mi.)	L60	234
GMA GENERAL COLLISIO EPA ID:: CAL000451428	27236 3RD ST	E 1/8 - 1/4 (0.146 mi.)	J62	240
ABSOLUTE KUSTOMZ EPA ID:: CAL000394621	27236 3RD ST UNIT A	E 1/8 - 1/4 (0.146 mi.)	J63	243
ALL STAR AUTO CARE S EPA ID:: CAL000352747	27236 3RD ST BLDG C	E 1/8 - 1/4 (0.146 mi.)	J65	251
MATHESON TRUCKING IN EPA ID:: CAL000350685	27236 3RD ST BLDG B	E 1/8 - 1/4 (0.146 mi.)	J67	255
SB PETROLEUM INC EPA ID:: CAL000313282	27323 5TH ST	E 1/8 - 1/4 (0.216 mi.)	P80	445
H & H GENERAL CONTRA PRO CAST PRODUCTS IN EPA ID:: CAL000317852	7919 PALM AVE 27417 3RD ST	ENE 1/8 - 1/4 (0.230 mi.) E 1/8 - 1/4 (0.247 mi.)	Q89 R92	508 523
<u>Lower Elevation</u>	<u>Address</u>	<u>Direction / Distance</u>	<u>Map ID</u>	<u>Page</u>
S&S MOTORS INC (DBA) NATIONAL TECHNICAL S EPA ID:: CAL000398078	26967 5TH ST 3505 E THIRD ST	WNW 0 - 1/8 (0.009 mi.) WSW 0 - 1/8 (0.013 mi.)	C14 D18	116 131
CSR AIR CONDITIONING EPA ID:: CAL000256584	27015 E 5TH ST	NNW 0 - 1/8 (0.019 mi.)	F24	145
JOSE HUIZAR EPA ID:: CAC003035088	26875 4TH PL	W 0 - 1/8 (0.028 mi.)	27	150
DEYANIRA REQUENES EPA ID:: CAC003028051	26880 MOSSWAY ST	NW 0 - 1/8 (0.080 mi.)	I43	175
DEYANIRA REQUENES EPA ID:: CAC003018813	26880 MOSSWAY ST	NW 0 - 1/8 (0.080 mi.)	I44	177
MATICH CORP EPA ID:: CAL000314877	3231 E 3RD ST	SW 0 - 1/8 (0.093 mi.)	H47	193
CITY OF HIGHLAND OPE	7935 CENTRAL AVE	NW 0 - 1/8 (0.096 mi.)	I48	195

EXECUTIVE SUMMARY

EPA ID:: CAL000339766				
CONNIE ROBLES	7858 CENTRAL AVENUE	NNW 1/8 - 1/4 (0.199 mi.)	72	266
EPA ID:: CAC003013162				
NOBLE METAL LABS INC	26672 3RD ST	W 1/8 - 1/4 (0.223 mi.)	O85	489
EPA ID:: CAP000007934				
NOBLE METAL LAB INC	26672 THIRD ST	W 1/8 - 1/4 (0.223 mi.)	O86	492
EPA ID:: CAP000182386				

DOD: Consists of federally owned or administered lands, administered by the Department of Defense, that have any area equal to or greater than 640 acres of the United States, Puerto Rico, and the U.S. Virgin Islands.

A review of the DOD list, as provided by EDR, and dated 12/31/2005 has revealed that there is 1 DOD site within approximately 1 mile of the target property.

<u>Equal/Higher Elevation</u>	<u>Address</u>	<u>Direction / Distance</u>	<u>Map ID</u>	<u>Page</u>
NORTON AIR FORCE BAS		S 0 - 1/8 (0.068 mi.)	0	29

2020 COR ACTION: The EPA has set ambitious goals for the RCRA Corrective Action program by creating the 2020 Corrective Action Universe. This RCRA cleanup baseline includes facilities expected to need corrective action. The 2020 universe contains a wide variety of sites. Some properties are heavily contaminated while others were contaminated but have since been cleaned up. Still others have not been fully investigated yet, and may require little or no remediation. Inclusion in the 2020 Universe does not necessarily imply failure on the part of a facility to meet its RCRA obligations.

A review of the 2020 COR ACTION list, as provided by EDR, and dated 09/30/2017 has revealed that there is 1 2020 COR ACTION site within approximately 0.25 miles of the target property.

<u>Equal/Higher Elevation</u>	<u>Address</u>	<u>Direction / Distance</u>	<u>Map ID</u>	<u>Page</u>
SAFETY-KLEEN SYSTEMS EPA ID:: CAT000613927	7979 PALM AVENUE	E 1/8 - 1/4 (0.203 mi.)	M74	272

ROD: Record of Decision. ROD documents mandate a permanent remedy at an NPL (Superfund) site containing technical and health information to aid the cleanup.

A review of the ROD list, as provided by EDR, and dated 04/27/2021 has revealed that there is 1 ROD site within approximately 1 mile of the target property.

<u>Equal/Higher Elevation</u>	<u>Address</u>	<u>Direction / Distance</u>	<u>Map ID</u>	<u>Page</u>
USAF NORTON AFB EPA ID:: CA4570024345	305 S TIPPECANOE AVE	S 0 - 1/8 (0.023 mi.)	0	30

EXECUTIVE SUMMARY

UXO: A listing of unexploded ordnance site locations

A review of the UXO list, as provided by EDR, and dated 12/31/2018 has revealed that there are 2 UXO sites within approximately 1 mile of the target property.

<u>Lower Elevation</u>	<u>Address</u>	<u>Direction / Distance</u>	<u>Map ID</u>	<u>Page</u>
FORMER SKEET RANGE N		S 1/4 - 1/2 (0.334 mi.)	93	525
FORMER SKEET RANGE N		SSW 1/2 - 1 (0.680 mi.)	97	560

CA BOND EXP. PLAN: Department of Health Services developed a site-specific expenditure plan as the basis for an appropriation of Hazardous Substance Cleanup Bond Act funds. It is not updated.

A review of the CA BOND EXP. PLAN list, as provided by EDR, and dated 01/01/1989 has revealed that there is 1 CA BOND EXP. PLAN site within approximately 1 mile of the target property.

<u>Lower Elevation</u>	<u>Address</u>	<u>Direction / Distance</u>	<u>Map ID</u>	<u>Page</u>
NORTON AIR FORCE BAS	NORTON AIR FORCE BAS	WSW 1/2 - 1 (0.748 mi.)	T100	648

CA Cortese: The sites for the list are designated by the State Water Resource Control Board (LUST), the Integrated Waste Board (SWF/LS), and the Department of Toxic Substances Control (Cal-Sites).

A review of the CA Cortese list, as provided by EDR, and dated 03/22/2021 has revealed that there are 4 CA Cortese sites within approximately 0.5 miles of the target property.

<u>Equal/Higher Elevation</u>	<u>Address</u>	<u>Direction / Distance</u>	<u>Map ID</u>	<u>Page</u>
SAFETY-KLEEN CORPORA Cleanup Status: OPEN - SITE ASSESSMENT	7979 PALM AVE	E 1/8 - 1/4 (0.203 mi.)	M73	268
CAR WASH AND FAST FO Cleanup Status: COMPLETED - CASE CLOSED	27323 5TH ST	E 1/8 - 1/4 (0.216 mi.)	P82	482
CITY OF REDLANDS Cleanup Status: COMPLETED - CASE CLOSED	8203 ALABAMA ST	SE 1/4 - 1/2 (0.488 mi.)	S95	546
C. L. PHARRIS SAND & Cleanup Status: COMPLETED - CASE CLOSED	8203 ALABAMA ST	SE 1/4 - 1/2 (0.488 mi.)	S96	557

CA HIST CORTESE: The sites for the list are designated by the State Water Resource Control Board [LUST], the Integrated Waste Board [SWF/LS], and the Department of Toxic Substances Control [CAL SITES]. This listing is no longer updated by the state agency.

A review of the CA HIST CORTESE list, as provided by EDR, and dated 04/01/2001 has revealed that there are 3 CA HIST CORTESE sites within approximately 0.5 miles of the target property.

<u>Equal/Higher Elevation</u>	<u>Address</u>	<u>Direction / Distance</u>	<u>Map ID</u>	<u>Page</u>
SAFETY-KLEEN CORPORA Reg Id: 083602626T	7979 PALM AVE	E 1/8 - 1/4 (0.203 mi.)	M73	268
CAR WASH AND FAST FO Reg Id: 083603647T	27323 5TH ST	E 1/8 - 1/4 (0.216 mi.)	P82	482
CITY OF REDLANDS Reg Id: 083602267T	8203 ALABAMA ST	SE 1/4 - 1/2 (0.488 mi.)	S95	546

EXECUTIVE SUMMARY

Reg Id: 083602752T

CA HWP: Detailed information on permitted hazardous waste facilities and corrective action ("cleanups") tracked in EnviroStor.

A review of the CA HWP list, as provided by EDR, and dated 02/16/2021 has revealed that there is 1 CA HWP site within approximately 1 mile of the target property.

<u>Equal/Higher Elevation</u>	<u>Address</u>	<u>Direction / Distance</u>	<u>Map ID</u>	<u>Page</u>
SAFETY KLEEN CORP EPA ID: CAT000613927 Cleanup Status: CLOSED	7979 PALM AVE	E 1/8 - 1/4 (0.203 mi.)	M76	403

NJ MANIFEST: Hazardous waste manifest information.

A review of the NJ MANIFEST list, as provided by EDR, and dated 12/31/2018 has revealed that there is 1 NJ MANIFEST site within approximately 0.25 miles of the target property.

<u>Equal/Higher Elevation</u>	<u>Address</u>	<u>Direction / Distance</u>	<u>Map ID</u>	<u>Page</u>
SAFETY-KLEEN SYSTEMS EPA Id: CAT000613927	7979 PALM AVENUE	E 1/8 - 1/4 (0.203 mi.)	M74	272

San Bernardino County Fire Department Hazardous Materials Division.

A review of the CA San Bern. Co. Permit list, as provided by EDR, and dated 05/19/2021 has revealed that there are 33 CA San Bern. Co. Permit sites within approximately 0.25 miles of the target property.

<u>Equal/Higher Elevation</u>	<u>Address</u>	<u>Direction / Distance</u>	<u>Map ID</u>	<u>Page</u>
A & I AUTOMOTIVE REP Facility Status: INACTIVE Facility Id: FA0000045	27114 E 3RD ST	ESE 0 - 1/8 (0.014 mi.)	E20	140
AMIGOS RECYCLING INC Facility Status: INACTIVE Facility Id: FA0011674	27170 E 5TH ST	ENE 0 - 1/8 (0.023 mi.)	B26	150
SUN AUTOMOTIVE REPAI Facility Status: INACTIVE Facility Id: FA0006507	27178 3RD ST UNIT B	ESE 0 - 1/8 (0.028 mi.)	E28	153
RIOS BROS AUTOMOTIVE Facility Status: INACTIVE Facility Id: FA0017326	27178 W 3RD ST	ESE 0 - 1/8 (0.028 mi.)	E29	153
PETA'S CAR CARE Facility Status: ACTIVE Facility Id: FA0005295	27177 E 5TH ST	ENE 0 - 1/8 (0.029 mi.)	G33	163
D & M TRANSMISSION Facility Status: INACTIVE Facility Id: FA0007936	27213 E 5TH ST	ENE 0 - 1/8 (0.069 mi.)	G34	163
ADVANCED CAR CARE	27219 E 5TH ST	ENE 0 - 1/8 (0.074 mi.)	G38	165

EXECUTIVE SUMMARY

Facility Status: INACTIVE Facility Id: FA0014347 Facility Id: FA0002602				
ADVANCED CAR CARE Facility Status: ACTIVE Facility Id: FA0015286	27213 5TH ST	E 0 - 1/8 (0.076 mi.)	G40	169
BECK'S AUTOMOTIVE Facility Status: INACTIVE Facility Id: FA0001409	27221 5TH ST	ENE 0 - 1/8 (0.076 mi.)	G42	174
ROYAL COACH AUTO BOD Facility Status: ACTIVE Facility Id: FA0017725	27180 E 3RD ST	ESE 0 - 1/8 (0.097 mi.)	J51	204
WIRZ WHOLESALE SHOOT Facility Status: INACTIVE Facility Id: FA0013279	27200 3RD	ESE 0 - 1/8 (0.120 mi.)	J53	207
AMERICAN PRIDE PRINT Facility Status: INACTIVE Facility Id: FA0000909	27239 5TH ST A	E 0 - 1/8 (0.123 mi.)	K55	209
FARMER BOYS RESTAURA Facility Status: INACTIVE Facility Id: FA0012139	27250 5TH ST	ENE 0 - 1/8 (0.124 mi.)	K56	210
DIEFFENBACHER, RONAL Facility Status: INACTIVE Facility Id: FA0002736	27232 MEINES ST	ENE 1/8 - 1/4 (0.127 mi.)	L57	210
KCB TOWERS INC Facility Status: ACTIVE Facility Id: FA0004231	27260 MEINES STREET	ENE 1/8 - 1/4 (0.137 mi.)	L58	211
GMA GENERAL COLLISIO Facility Status: ACTIVE Facility Status: FEE EXEMPT Facility Id: FA0015318	27236 3RD ST	E 1/8 - 1/4 (0.146 mi.)	J61	237
MATHESON TRUCKING IN Facility Status: ACTIVE Facility Status: INACTIVE Facility Id: FA0013210	27236 3RD ST BLDG B	E 1/8 - 1/4 (0.146 mi.)	J64	245
ABSOLUTE KUSTOMZ Facility Status: INACTIVE Facility Id: FA0004426	27236 3RD ST UNIT A	E 1/8 - 1/4 (0.146 mi.)	J66	254
ALL STAR AUTO CARE S Facility Status: ACTIVE Facility Id: FA0000835	27236 3RD ST BLDG C	E 1/8 - 1/4 (0.146 mi.)	J68	257
WILDS VETERINARY HOS Facility Status: INACTIVE Facility Id: FA0015012	8068 PALM AVE	E 1/8 - 1/4 (0.163 mi.)	M69	263
SAFETY-KLEEN CORPORA Facility Status: ACTIVE Facility Status: INACTIVE Facility Id: FA0005864	7979 PALM AVE	E 1/8 - 1/4 (0.203 mi.)	M73	268
BP WEST COAST PRODUC	27232 5TH ST	E 1/8 - 1/4 (0.216 mi.)	P81	448

EXECUTIVE SUMMARY

Facility Status: ACTIVE
Facility Id: FA0000883

H & H GENERAL CONTRA Facility Status: ACTIVE Facility Id: FA0014693	7919 PALM AVE	ENE 1/8 - 1/4 (0.230 mi.)	Q90	510
--	----------------------	----------------------------------	------------	------------

ORCO BLENDED PRODUCT Facility Status: ACTIVE Facility Id: FA0014140	27347 E THIRD ST	E 1/8 - 1/4 (0.231 mi.)	R91	520
--	-------------------------	--------------------------------	------------	------------

<u>Lower Elevation</u>	<u>Address</u>	<u>Direction / Distance</u>	<u>Map ID</u>	<u>Page</u>
ELITE LAWN & LANDSCA Facility Status: INACTIVE Facility Id: FA0002894	26975 5TH ST	WNW 0 - 1/8 (0.008 mi.)	C13	115
SANCHEZ AUTOMOTIVE S Facility Status: ACTIVE Facility Status: INACTIVE Facility Id: FA0015635 Facility Id: FA0010276 Facility Id: FA0004600	26967 5TH ST	WNW 0 - 1/8 (0.009 mi.)	C15	118
WYLE LABS EAST TEST Facility Status: INACTIVE Facility Id: FA0010413	3505 E 3RD ST	WSW 0 - 1/8 (0.013 mi.)	D17	130
NATIONAL TECHNICAL S Facility Status: ACTIVE Facility Id: FA0016030	3505 E THIRD ST	WSW 0 - 1/8 (0.013 mi.)	D19	134
MATICH CORPORATION Facility Status: ACTIVE Facility Status: INACTIVE Facility Id: FA0010796	3231 E 3RD ST	SW 0 - 1/8 (0.093 mi.)	H46	182
CITY OF HIGHLAND-OPE Facility Status: ACTIVE Facility Id: FA0011950	7935 CENTRAL	NW 0 - 1/8 (0.096 mi.)	I49	198
CANDY'S Facility Status: INACTIVE Facility Id: FA0014643	26698 3RD ST	W 1/8 - 1/4 (0.213 mi.)	O78	444
NOBLE METAL LAB Facility Status: INACTIVE Facility Id: FA0004984	26672 3RD ST	W 1/8 - 1/4 (0.223 mi.)	O84	489
JC'S AUTO REPAIR Facility Status: ACTIVE Facility Id: FA0004044	26670 3RD ST	W 1/8 - 1/4 (0.224 mi.)	O87	495

EDR HIGH RISK HISTORICAL RECORDS

EDR Exclusive Records

EXECUTIVE SUMMARY

EDR Hist Auto: EDR has searched selected national collections of business directories and has collected listings of potential gas station/filling station/service station sites that were available to EDR researchers. EDR's review was limited to those categories of sources that might, in EDR's opinion, include gas station/filling station/service station establishments. The categories reviewed included, but were not limited to gas, gas station, gasoline station, filling station, auto, automobile repair, auto service station, service station, etc. This database falls within a category of information EDR classifies as "High Risk Historical Records", or HRHR. EDR's HRHR effort presents unique and sometimes proprietary data about past sites and operations that typically create environmental concerns, but may not show up in current government records searches.

A review of the EDR Hist Auto list, as provided by EDR, has revealed that there are 2 EDR Hist Auto sites within approximately 0.125 miles of the target property.

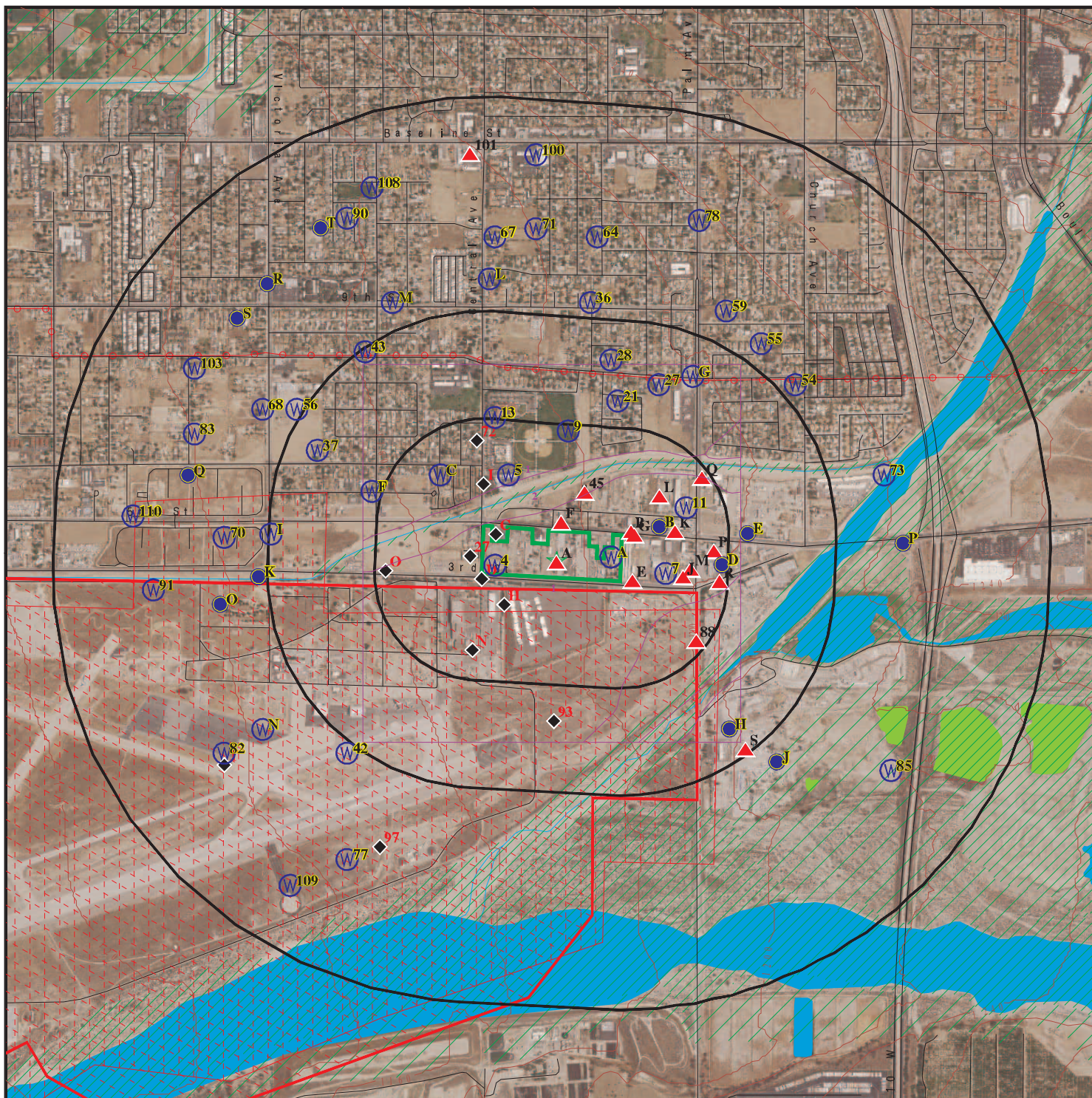
<u>Equal/Higher Elevation</u>	<u>Address</u>	<u>Direction / Distance</u>	<u>Map ID</u>	<u>Page</u>
D & M ENTERPRISES	27219 5TH ST	ENE 0 - 1/8 (0.074 mi.)	G37	165
D & M TRANSMISSIONS	27213 5TH ST	E 0 - 1/8 (0.076 mi.)	G41	174

EXECUTIVE SUMMARY

Due to poor or inadequate address information, the following sites were not mapped. Count: 6 records.

<u>Site Name</u>	<u>Database(s)</u>
CIMA ROAD MINE WASTE SITE	CA CDL
SECCOMBE LAKE STATE REC AREA	CA CDL
ALABAMA STREET ILLEGAL DISPOSAL SI	SEMS
NORTON A F B BLDG 754	SEMS-ARCHIVE
	CA SWF/LF
	CA LUST

OVERVIEW MAP - 6563998.2S

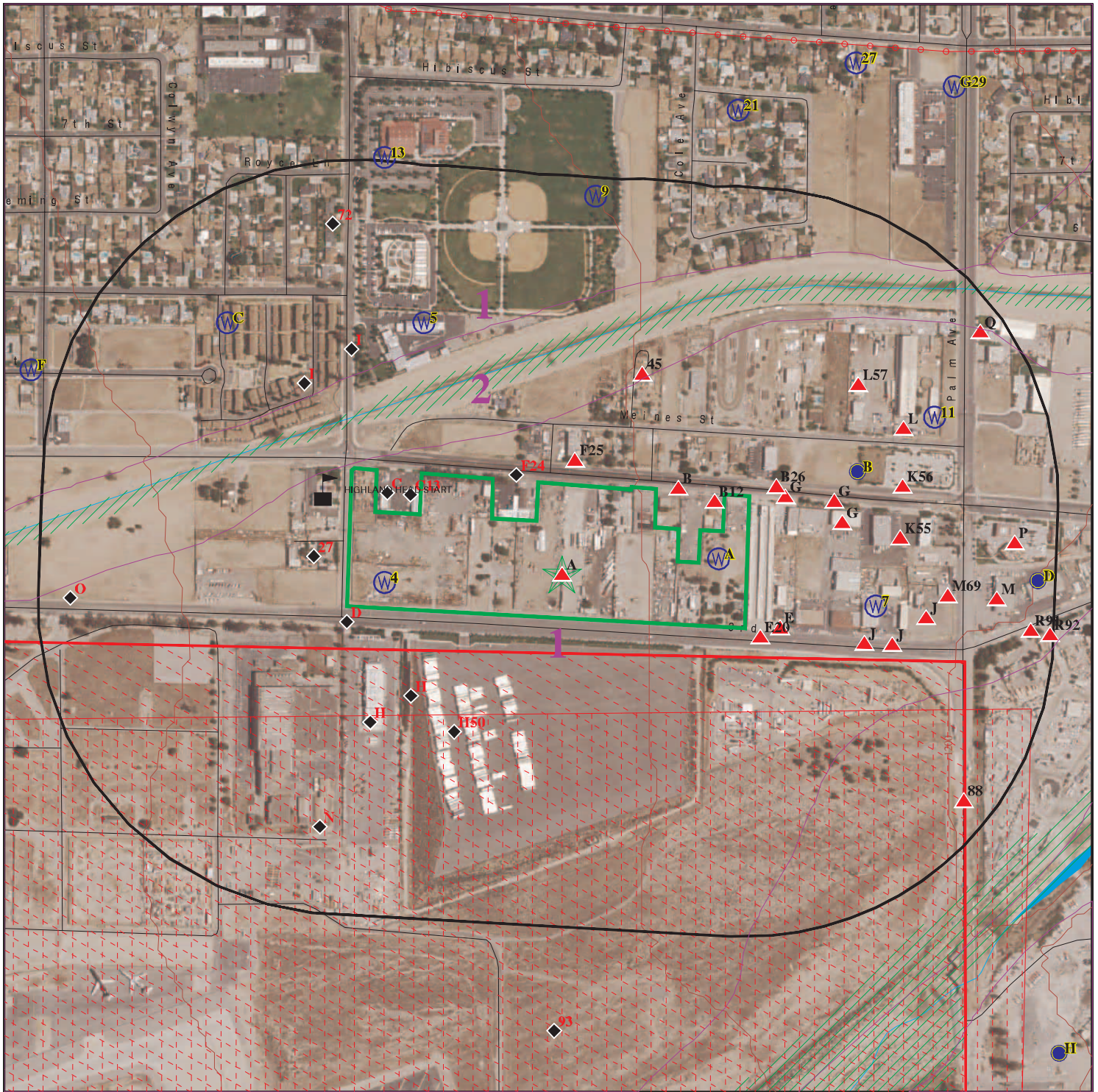


- Target Property
- Sites at elevations higher than or equal to the target property
- Sites at elevations lower than the target property
- Manufactured Gas Plants
- National Priority List Sites
- Dept. Defense Sites
- Indian Reservations BIA
- Power transmission lines
- Special Flood Hazard Area (1%)
- 0.2% Annual Chance Flood Hazard
- National Wetland Inventory
- State Wetlands
- Areas of Concern

This report includes Interactive Map Layers to display and/or hide map information. The legend includes only those icons for the default map view.

<p>SITE NAME: Third St. & Central Ave, Highland ADDRESS: 26999 West 5th Street HIGHLAND CA 92346 LAT/LONG: 34.107062 / 117.214478</p>	<p>CLIENT: Partner Engineering and Science, Inc. CONTACT: Evelyn Perez INQUIRY #: 6563998.2s DATE: July 06, 2021 5:54 pm</p>
---	---

DETAIL MAP - 6563998.2S



Target Property

Sites at elevations higher than or equal to the target property

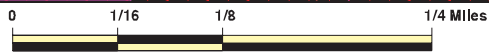
Sites at elevations lower than the target property

Manufactured Gas Plants

Sensitive Receptors

National Priority List Sites

Dept. Defense Sites



Indian Reservations BIA

Areas of Concern

Power transmission lines

Special Flood Hazard Area (1%)

0.2% Annual Chance Flood Hazard



This report includes Interactive Map Layers to display and/or hide map information. The legend includes only those icons for the default map view.

SITE NAME: Third St. & Central Ave, Highland
 ADDRESS: 26999 West 5th Street
 HIGHLAND CA 92346
 LAT/LONG: 34.107062 / 117.214478

CLIENT: Partner Engineering and Science, Inc.
 CONTACT: Evelyn Perez
 INQUIRY #: 6563998.2s
 DATE: July 06, 2021 5:56 pm

MAP FINDINGS SUMMARY

Database	Search Distance (Miles)	Target Property	< 1/8	1/8 - 1/4	1/4 - 1/2	1/2 - 1	> 1	Total Plotted
STANDARD ENVIRONMENTAL RECORDS								
<i>Federal NPL site list</i>								
NPL	1.000		1	0	0	0	NR	1
Proposed NPL	1.000		0	0	0	0	NR	0
NPL LIENS	1.000		0	0	0	0	NR	0
<i>Federal Delisted NPL site list</i>								
Delisted NPL	1.000		0	0	0	0	NR	0
<i>Federal CERCLIS list</i>								
FEDERAL FACILITY	0.500		0	0	0	NR	NR	0
SEMS	0.500		1	0	0	NR	NR	1
<i>Federal CERCLIS NFRAP site list</i>								
SEMS-ARCHIVE	0.500		0	1	0	NR	NR	1
<i>Federal RCRA CORRACTS facilities list</i>								
CORRACTS	1.000		1	1	0	0	NR	2
<i>Federal RCRA non-CORRACTS TSD facilities list</i>								
RCRA-TSDF	0.500		1	1	0	NR	NR	2
<i>Federal RCRA generators list</i>								
RCRA-LQG	0.250		0	1	NR	NR	NR	1
RCRA-SQG	0.250	1	2	2	NR	NR	NR	5
RCRA-VSQG	0.250		0	0	NR	NR	NR	0
<i>Federal institutional controls / engineering controls registries</i>								
LUCIS	0.500		0	0	0	NR	NR	0
US ENG CONTROLS	0.500		1	0	0	NR	NR	1
US INST CONTROLS	0.500		1	0	0	NR	NR	1
<i>Federal ERNS list</i>								
ERNS	TP		NR	NR	NR	NR	NR	0
<i>State- and tribal - equivalent NPL</i>								
CA RESPONSE	1.000		0	0	0	0	NR	0
<i>State- and tribal - equivalent CERCLIS</i>								
CA ENVIROSTOR	1.000		0	1	0	2	NR	3
<i>State and tribal landfill and/or solid waste disposal site lists</i>								
CA SWF/LF	0.500		1	0	1	NR	NR	2
<i>State and tribal leaking storage tank lists</i>								
CA LUST	0.500		0	3	2	NR	NR	5

MAP FINDINGS SUMMARY

Database	Search Distance (Miles)	Target Property	< 1/8	1/8 - 1/4	1/4 - 1/2	1/2 - 1	> 1	Total Plotted
INDIAN LUST	0.500		0	0	0	NR	NR	0
CA CPS-SLIC	0.500		0	0	0	NR	NR	0
State and tribal registered storage tank lists								
FEMA UST	0.250		0	0	NR	NR	NR	0
CA UST	0.250		2	3	NR	NR	NR	5
CA AST	0.250		2	2	NR	NR	NR	4
INDIAN UST	0.250		0	0	NR	NR	NR	0
State and tribal voluntary cleanup sites								
CA VCP	0.500		0	0	0	NR	NR	0
INDIAN VCP	0.500		0	0	0	NR	NR	0
State and tribal Brownfields sites								
CA BROWNFIELDS	0.500		0	0	0	NR	NR	0
ADDITIONAL ENVIRONMENTAL RECORDS								
Local Brownfield lists								
US BROWNFIELDS	0.500		0	0	0	NR	NR	0
Local Lists of Landfill / Solid Waste Disposal Sites								
CA WMUDS/SWAT	0.500		0	0	0	NR	NR	0
CA SWRCY	0.500		0	0	0	NR	NR	0
CA HAULERS	TP		NR	NR	NR	NR	NR	0
INDIAN ODI	0.500		0	0	0	NR	NR	0
ODI	0.500		0	0	0	NR	NR	0
DEBRIS REGION 9	0.500		0	0	0	NR	NR	0
IHS OPEN DUMPS	0.500		0	0	0	NR	NR	0
Local Lists of Hazardous waste / Contaminated Sites								
US HIST CDL	TP		NR	NR	NR	NR	NR	0
CA HIST Cal-Sites	1.000		0	0	0	1	NR	1
CA SCH	0.250		0	0	NR	NR	NR	0
CA CDL	TP		NR	NR	NR	NR	NR	0
CA Toxic Pits	1.000		0	0	0	1	NR	1
CA CERS HAZ WASTE	0.250	1	6	8	NR	NR	NR	15
US CDL	TP		NR	NR	NR	NR	NR	0
CA PFAS	0.500		0	0	0	NR	NR	0
Local Lists of Registered Storage Tanks								
CA SWEEPS UST	0.250		1	1	NR	NR	NR	2
CA HIST UST	0.250	2	2	1	NR	NR	NR	5
CA CERS TANKS	0.250		3	4	NR	NR	NR	7
CA FID UST	0.250		0	0	NR	NR	NR	0
Local Land Records								
CA LIENS	TP		NR	NR	NR	NR	NR	0

MAP FINDINGS SUMMARY

Database	Search Distance (Miles)	Target Property	< 1/8	1/8 - 1/4	1/4 - 1/2	1/2 - 1	> 1	Total Plotted
LIENS 2	TP		NR	NR	NR	NR	NR	0
CA DEED	0.500		0	0	0	NR	NR	0
Records of Emergency Release Reports								
HMIRS	TP		NR	NR	NR	NR	NR	0
CA CHMIRS	TP		NR	NR	NR	NR	NR	0
CA LDS	TP		NR	NR	NR	NR	NR	0
CA MCS	TP		NR	NR	NR	NR	NR	0
CA SPILLS 90	TP		NR	NR	NR	NR	NR	0
Other Ascertainable Records								
RCRA NonGen / NLR	0.250	1	15	11	NR	NR	NR	27
FUDS	1.000		0	0	0	0	NR	0
DOD	1.000		1	0	0	0	NR	1
SCRD DRYCLEANERS	0.500		0	0	0	NR	NR	0
US FIN ASSUR	TP		NR	NR	NR	NR	NR	0
EPA WATCH LIST	TP		NR	NR	NR	NR	NR	0
2020 COR ACTION	0.250		0	1	NR	NR	NR	1
TSCA	TP		NR	NR	NR	NR	NR	0
TRIS	TP		NR	NR	NR	NR	NR	0
SSTS	TP		NR	NR	NR	NR	NR	0
ROD	1.000		1	0	0	0	NR	1
RMP	TP		NR	NR	NR	NR	NR	0
RAATS	TP		NR	NR	NR	NR	NR	0
PRP	TP		NR	NR	NR	NR	NR	0
PADS	TP		NR	NR	NR	NR	NR	0
ICIS	TP		NR	NR	NR	NR	NR	0
FTTS	TP		NR	NR	NR	NR	NR	0
MLTS	TP		NR	NR	NR	NR	NR	0
COAL ASH DOE	TP		NR	NR	NR	NR	NR	0
COAL ASH EPA	0.500		0	0	0	NR	NR	0
PCB TRANSFORMER	TP		NR	NR	NR	NR	NR	0
RADINFO	TP		NR	NR	NR	NR	NR	0
HIST FTTS	TP		NR	NR	NR	NR	NR	0
DOT OPS	TP		NR	NR	NR	NR	NR	0
CONSENT	1.000		0	0	0	0	NR	0
INDIAN RESERV	1.000		0	0	0	0	NR	0
FUSRAP	1.000		0	0	0	0	NR	0
UMTRA	0.500		0	0	0	NR	NR	0
LEAD SMELTERS	TP		NR	NR	NR	NR	NR	0
US AIRS	TP		NR	NR	NR	NR	NR	0
US MINES	0.250		0	0	NR	NR	NR	0
ABANDONED MINES	0.250		0	0	NR	NR	NR	0
FINDS	TP	3	NR	NR	NR	NR	NR	3
DOCKET HWC	TP		NR	NR	NR	NR	NR	0
ECHO	TP	2	NR	NR	NR	NR	NR	2
UXO	1.000		0	0	1	1	NR	2
FUELS PROGRAM	0.250		0	0	NR	NR	NR	0
CA BOND EXP. PLAN	1.000		0	0	0	1	NR	1
CA Cortese	0.500		0	2	2	NR	NR	4
CA CUPA Listings	0.250		0	0	NR	NR	NR	0

MAP FINDINGS SUMMARY

Database	Search Distance (Miles)	Target Property	< 1/8	1/8 - 1/4	1/4 - 1/2	1/2 - 1	> 1	Total Plotted
CA DRYCLEANERS	0.250		0	0	NR	NR	NR	0
CA EMI	TP		NR	NR	NR	NR	NR	0
CA ENF	TP		NR	NR	NR	NR	NR	0
CA Financial Assurance	TP		NR	NR	NR	NR	NR	0
CA HAZNET	TP	2	NR	NR	NR	NR	NR	2
CA ICE	TP		NR	NR	NR	NR	NR	0
CA HIST CORTESE	0.500		0	2	1	NR	NR	3
CA HWP	1.000		0	1	0	0	NR	1
CA HWT	0.250		0	0	NR	NR	NR	0
NJ MANIFEST	0.250		0	1	NR	NR	NR	1
CA MINES	0.250		0	0	NR	NR	NR	0
CA MWMP	0.250		0	0	NR	NR	NR	0
CA NPDES	TP	1	NR	NR	NR	NR	NR	1
CA San Bern. Co. Permit	0.250	1	19	14	NR	NR	NR	34
CA PEST LIC	TP		NR	NR	NR	NR	NR	0
CA PROC	0.500		0	0	0	NR	NR	0
CA Notify 65	1.000		0	0	0	0	NR	0
CA UIC	TP		NR	NR	NR	NR	NR	0
CA UIC GEO	TP		NR	NR	NR	NR	NR	0
CA WASTEWATER PITS	0.500		0	0	0	NR	NR	0
CA WDS	TP		NR	NR	NR	NR	NR	0
CA WIP	0.250		0	0	NR	NR	NR	0
CA MILITARY PRIV SITES	TP		NR	NR	NR	NR	NR	0
CA PROJECT	TP		NR	NR	NR	NR	NR	0
CA WDR	TP		NR	NR	NR	NR	NR	0
CA CIWQS	TP	2	NR	NR	NR	NR	NR	2
CA CERS	TP	1	NR	NR	NR	NR	NR	1
CA NON-CASE INFO	TP		NR	NR	NR	NR	NR	0
CA OTHER OIL GAS	TP		NR	NR	NR	NR	NR	0
CA PROD WATER PONDS	TP		NR	NR	NR	NR	NR	0
CA SAMPLING POINT	TP		NR	NR	NR	NR	NR	0
CA WELL STIM PROJ	TP		NR	NR	NR	NR	NR	0
CA HWTS	TP	3	NR	NR	NR	NR	NR	3
MINES MRDS	TP		NR	NR	NR	NR	NR	0
<u>EDR HIGH RISK HISTORICAL RECORDS</u>								
<i>EDR Exclusive Records</i>								
EDR MGP	1.000		0	0	0	0	NR	0
EDR Hist Auto	0.125		2	NR	NR	NR	NR	2
EDR Hist Cleaner	0.125		0	NR	NR	NR	NR	0
<u>EDR RECOVERED GOVERNMENT ARCHIVES</u>								
<i>Exclusive Recovered Govt. Archives</i>								
CA RGA LF	TP		NR	NR	NR	NR	NR	0
CA RGA LUST	TP		NR	NR	NR	NR	NR	0
- Totals --		20	63	61	7	6	0	157

MAP FINDINGS SUMMARY

<u>Database</u>	<u>Search Distance (Miles)</u>	<u>Target Property</u>	<u>< 1/8</u>	<u>1/8 - 1/4</u>	<u>1/4 - 1/2</u>	<u>1/2 - 1</u>	<u>> 1</u>	<u>Total Plotted</u>
-----------------	--	----------------------------	-----------------	------------------	------------------	----------------	---------------	--------------------------

NOTES:

TP = Target Property

NR = Not Requested at this Search Distance

Sites may be listed in more than one database

Map ID
Direction
Distance
Elevation

MAP FINDINGS

Site

Database(s)

EDR ID Number
EPA ID Number

A1
Target
Property

E.J. MEYER COMPANY
26999 E 5TH ST
HIGHLAND, CA 92346

FINDS **1023319899**
N/A

Site 1 of 11 in cluster A

Actual:
1176 ft.

FINDS:
Registry ID: 110066134551

Click Here:
Environmental Interest/Information System:
STATE MASTER

Click this hyperlink while viewing on your computer to access
additional FINDS: detail in the EDR Site Report.

A2
Target
Property

MEYER CONSTRUCTORS
26999 5TH ST
HIGHLAND, CA 92346

CA HIST UST **U001575099**
N/A

Site 2 of 11 in cluster A

Actual:
1176 ft.

HIST UST:
Name: MEYER CONSTRUCTORS
Address: 26999 5TH ST
City,State,Zip: HIGHLAND, CA 92346
File Number: Not reported
URL: Not reported
Region: STATE
Facility ID: 00000059681
Facility Type: Other
Other Type: PIPELINE CONTRACTORS
Contact Name: EDWARD J. MEYER
Telephone: 7148621267
Owner Name: MEYER CONSTRUCTORS
Owner Address: 26999 5TH STREET
Owner City,St,Zip: HIGHLAND, CA 92346
Total Tanks: 0004

Tank Num: 001
Container Num: 1
Year Installed: Not reported
Tank Capacity: 00007500
Tank Used for: PRODUCT
Type of Fuel: DIESEL
Container Construction Thickness: Not reported
Leak Detection: Visual, Stock Inventor

Tank Num: 002
Container Num: 2
Year Installed: Not reported
Tank Capacity: 00004000
Tank Used for: PRODUCT
Type of Fuel: UNLEADED
Container Construction Thickness: Not reported
Leak Detection: Visual, Stock Inventor

Tank Num: 003
Container Num: 3
Year Installed: Not reported

Map ID
Direction
Distance
Elevation

MAP FINDINGS

Site

Database(s)

EDR ID Number
EPA ID Number

MEYER CONSTRUCTORS (Continued)

U001575099

Tank Capacity: 00006000
Tank Used for: PRODUCT
Type of Fuel: UNLEADED
Container Construction Thickness: Not reported
Leak Detection: Visual, Stock Inventor

Tank Num: 004
Container Num: 4
Year Installed: Not reported
Tank Capacity: 00007500
Tank Used for: PRODUCT
Type of Fuel: DIESEL
Container Construction Thickness: Not reported
Leak Detection: Visual, Stock Inventor

A3 MAYFLOWER CONTRACT SERVICES
Target 26999 E 5TH STREET
Property HIGHLAND, CA 92346

RCRA-SQG 1000472844
FINDS CAD982433757
ECHO

Site 3 of 11 in cluster A

Actual:
1176 ft.

RCRA-SQG:
Date Form Received by Agency: 1996-09-01 00:00:00.0
Handler Name: MAYFLOWER CONTRACT SERVICES
Handler Address: 26999 E 5TH STREET
Handler City,State,Zip: HIGHLAND, CA 92346
EPA ID: CAD982433757
Contact Name: Not reported
Contact Address: Not reported
Contact City,State,Zip: Not reported
Contact Telephone: Not reported
Contact Fax: Not reported
Contact Email: Not reported
Contact Title: Not reported
EPA Region: 09
Land Type: Not reported
Federal Waste Generator Description: Small Quantity Generator
Non-Notifier: Not reported
Biennial Report Cycle: Not reported
Accessibility: Not reported
Active Site Indicator: Handler Activities
State District Owner: CA
State District: 4
Mailing Address: P O BOX 682
Mailing City,State,Zip: HIGHLAND, CA 92346
Owner Name: Not reported
Owner Type: Not reported
Operator Name: NOT REQUIRED
Operator Type: Private
Short-Term Generator Activity: No
Importer Activity: No
Mixed Waste Generator: No
Transporter Activity: No
Transfer Facility Activity: No
Recycler Activity with Storage: No
Small Quantity On-Site Burner Exemption: No
Smelting Melting and Refining Furnace Exemption: No
Underground Injection Control: No

Map ID
 Direction
 Distance
 Elevation

MAP FINDINGS

Site

Database(s)

EDR ID Number
 EPA ID Number

MAYFLOWER CONTRACT SERVICES (Continued)

1000472844

Off-Site Waste Receipt:	No
Universal Waste Indicator:	No
Universal Waste Destination Facility:	No
Federal Universal Waste:	No
Active Site Fed-Reg Treatment Storage and Disposal Facility:	Not reported
Active Site Converter Treatment storage and Disposal Facility:	Not reported
Active Site State-Reg Treatment Storage and Disposal Facility:	Not reported
Active Site State-Reg Handler:	---
Federal Facility Indicator:	Not reported
Hazardous Secondary Material Indicator:	NN
Sub-Part K Indicator:	Not reported
Commercial TSD Indicator:	No
Treatment Storage and Disposal Type:	Not reported
2018 GPRA Permit Baseline:	Not on the Baseline
2018 GPRA Renewals Baseline:	Not on the Baseline
Permit Renewals Workload Universe:	Not reported
Permit Workload Universe:	Not reported
Permit Progress Universe:	Not reported
Post-Closure Workload Universe:	Not reported
Closure Workload Universe:	Not reported
202 GPRA Corrective Action Baseline:	No
Corrective Action Workload Universe:	No
Subject to Corrective Action Universe:	No
Non-TSDs Where RCRA CA has Been Imposed Universe:	No
TSDs Potentially Subject to CA Under 3004 (u)/(v) Universe:	No
TSDs Only Subject to CA under Discretionary Auth Universe:	No
Corrective Action Priority Ranking:	No NCAPS ranking
Environmental Control Indicator:	No
Institutional Control Indicator:	No
Human Exposure Controls Indicator:	N/A
Groundwater Controls Indicator:	N/A
Operating TSDF Universe:	Not reported
Full Enforcement Universe:	Not reported
Significant Non-Complier Universe:	No
Unaddressed Significant Non-Complier Universe:	No
Addressed Significant Non-Complier Universe:	No
Significant Non-Complier With a Compliance Schedule Universe:	No
Financial Assurance Required:	Not reported
Handler Date of Last Change:	2002-06-27 03:33:44.0
Recognized Trader-Importer:	No
Recognized Trader-Exporter:	No
Importer of Spent Lead Acid Batteries:	No
Exporter of Spent Lead Acid Batteries:	No
Recycler Activity Without Storage:	Not reported
Manifest Broker:	Not reported
Sub-Part P Indicator:	No

Handler - Owner Operator:

Owner/Operator Indicator:	Operator
Owner/Operator Name:	NOT REQUIRED
Legal Status:	Private
Date Became Current:	Not reported
Date Ended Current:	Not reported
Owner/Operator Address:	NOT REQUIRED
Owner/Operator City,State,Zip:	NOT REQUIRED, ME 99999
Owner/Operator Telephone:	415-555-1212

Map ID
Direction
Distance
Elevation

MAP FINDINGS

Site

Database(s)

EDR ID Number
EPA ID Number

MAYFLOWER CONTRACT SERVICES (Continued)

1000472844

Owner/Operator Telephone Ext:	Not reported
Owner/Operator Fax:	Not reported
Owner/Operator Email:	Not reported
Owner/Operator Indicator:	Owner
Owner/Operator Name:	MAYFLOWER CONTRACT SERV
Legal Status:	Private
Date Became Current:	Not reported
Date Ended Current:	Not reported
Owner/Operator Address:	NOT REQUIRED
Owner/Operator City,State,Zip:	NOT REQUIRED, ME 99999
Owner/Operator Telephone:	415-555-1212
Owner/Operator Telephone Ext:	Not reported
Owner/Operator Fax:	Not reported
Owner/Operator Email:	Not reported

Historic Generators:

Receive Date:	1996-09-01 00:00:00.0
Handler Name:	MAYFLOWER CONTRACT SERVICES
Federal Waste Generator Description:	Small Quantity Generator
State District Owner:	CA
Large Quantity Handler of Universal Waste:	No
Recognized Trader Importer:	No
Recognized Trader Exporter:	No
Spent Lead Acid Battery Importer:	No
Spent Lead Acid Battery Exporter:	No
Current Record:	Yes
Non Storage Recycler Activity:	Not reported
Electronic Manifest Broker:	Not reported

Receive Date:	1990-10-15 00:00:00.0
Handler Name:	MAYFLOWER CONTRACT SERVICES
Federal Waste Generator Description:	Large Quantity Generator
State District Owner:	CA
Large Quantity Handler of Universal Waste:	No
Recognized Trader Importer:	No
Recognized Trader Exporter:	No
Spent Lead Acid Battery Importer:	No
Spent Lead Acid Battery Exporter:	No
Current Record:	No
Non Storage Recycler Activity:	Not reported
Electronic Manifest Broker:	Not reported

List of NAICS Codes and Descriptions:

NAICS Codes:	No NAICS Codes Found
--------------	----------------------

Facility Has Received Notices of Violations:

Violations:	No Violations Found
-------------	---------------------

Evaluation Action Summary:

Evaluations:	No Evaluations Found
--------------	----------------------

FINDS:

Registry ID:	110002810860
--------------	--------------

Map ID
Direction
Distance
Elevation

MAP FINDINGS

Site

Database(s)

EDR ID Number
EPA ID Number

MAYFLOWER CONTRACT SERVICES (Continued)

1000472844

Click Here:

Environmental Interest/Information System:

RCRAInfo is a national information system that supports the Resource Conservation and Recovery Act (RCRA) program through the tracking of events and activities related to facilities that generate, transport, and treat, store, or dispose of hazardous waste. RCRAInfo allows RCRA program staff to track the notification, permit, compliance, and corrective action activities required under RCRA.

[Click this hyperlink](#) while viewing on your computer to access additional FINDS: detail in the EDR Site Report.

ECHO:

Envid: 1000472844
Registry ID: 110002810860
DFR URL: <http://echo.epa.gov/detailed-facility-report?fid=110002810860>
Name: MAYFLOWER CONTRACT SERVICES
Address: 26999 E 5TH STREET
City,State,Zip: HIGHLAND, CA 92346

**A4
Target
Property**

**EJ MEYER
26999 E 5TH STREET
HIGHLAND, CA 92346**

**FINDS 1024664051
ECHO N/A**

Site 4 of 11 in cluster A

**Actual:
1176 ft.**

FINDS:
Registry ID: 110070452445

Click Here:

Environmental Interest/Information System:

RCRAInfo is a national information system that supports the Resource Conservation and Recovery Act (RCRA) program through the tracking of events and activities related to facilities that generate, transport, and treat, store, or dispose of hazardous waste. RCRAInfo allows RCRA program staff to track the notification, permit, compliance, and corrective action activities required under RCRA.

[Click this hyperlink](#) while viewing on your computer to access additional FINDS: detail in the EDR Site Report.

ECHO:

Envid: 1024664051
Registry ID: 110070452445
DFR URL: <http://echo.epa.gov/detailed-facility-report?fid=110070452445>
Name: EJ MEYER
Address: 26999 E 5TH STREET
City,State,Zip: HIGHLAND, CA 92346

Map ID
Direction
Distance
Elevation

MAP FINDINGS

Site

Database(s)

EDR ID Number
EPA ID Number

A5
Target
Property
EJ MEYER
26999 E 5TH STREET
HIGHLAND, CA 92346

CA HAZNET **S113121877**
CA HWTS **N/A**

Site 5 of 11 in cluster A

Actual:
1176 ft.

HAZNET:
Name: EJ MEYER
Address: 26999 E 5TH STREET
Address 2: Not reported
City,State,Zip: HIGHLAND, CA 923460000
Contact: RICHARD HAMMACK, MECHANIC
Telephone: 9094254025
Mailing Name: Not reported
Mailing Address: PO BOX 277

Year: 2009
Gepaid: CAL000258671
TSD EPA ID: AZR000501510
CA Waste Code: 351 - Organic solids with halogens
Disposal Method: H141 - Storage, Bulking, And/Or Transfer Off Site--No
Treatment/Reovery (H010-H129) Or (H131-H135)
Tons: 0.25

Year: 2009
Gepaid: CAL000258671
TSD EPA ID: AZR000501510
CA Waste Code: -
Disposal Method: -
Tons: 0.2085

Year: 2009
Gepaid: CAL000258671
TSD EPA ID: AZR000501510
CA Waste Code: 221 - Waste oil and mixed oil
Disposal Method: -
Tons: 0.38

Additional Info:

Year: 2009
Gen EPA ID: CAL000258671

Shipment Date: 20090518
Creation Date: 9/23/2009 18:30:21
Receipt Date: 20090522
Manifest ID: 005191163JJK
Trans EPA ID: CAL000263169
Trans Name: ALL VALLEY ENVIRONMENTAL
Trans 2 EPA ID: CAD980585293
Trans 2 Name: INDUSTRIAL WASTE UTILIZATION INC
TSD EPA ID: AZR000501510
Trans Name: AA SYDCOL LLC
TSD Alt EPA ID: Not reported
TSD Alt Name: Not reported
Waste Code Description: 351 - Organic solids with halogens
RCRA Code: Not reported
Meth Code: H141 - Storage, Bulking, And/Or Transfer Off Site--No
Treatment/Reovery (H010-H129) Or (H131-H135)

Map ID
Direction
Distance
Elevation

MAP FINDINGS

Site

Database(s)

EDR ID Number
EPA ID Number

EJ MEYER (Continued)

S113121877

Quantity Tons: 0.25
Waste Quantity: 500
Quantity Unit: P
Additional Code 1: Not reported
Additional Code 2: Not reported
Additional Code 3: Not reported
Additional Code 4: Not reported
Additional Code 5: Not reported

Shipment Date: 20090518
Creation Date: 9/23/2009 18:30:21
Receipt Date: 20090522
Manifest ID: 005191163JJK
Trans EPA ID: CAL000263169
Trans Name: ALL VALLEY ENVIRONMENTAL
Trans 2 EPA ID: CAD980585293
Trans 2 Name: INDUSTRIAL WASTE UTILIZATION INC
TSDf EPA ID: AZR000501510
Trans Name: AA SYDCOL LLC
TSDf Alt EPA ID: Not reported
TSDf Alt Name: Not reported
Waste Code Description: - Not reported
RCRA Code: Not reported
Meth Code: - Not reported
Quantity Tons: 0.2085
Waste Quantity: 50
Quantity Unit: G
Additional Code 1: Not reported
Additional Code 2: Not reported
Additional Code 3: Not reported
Additional Code 4: Not reported
Additional Code 5: Not reported

Shipment Date: 20090518
Creation Date: 9/23/2009 18:30:21
Receipt Date: 20090522
Manifest ID: 005191163JJK
Trans EPA ID: CAL000263169
Trans Name: ALL VALLEY ENVIRONMENTAL
Trans 2 EPA ID: CAD980585293
Trans 2 Name: INDUSTRIAL WASTE UTILIZATION INC
TSDf EPA ID: AZR000501510
Trans Name: AA SYDCOL LLC
TSDf Alt EPA ID: Not reported
TSDf Alt Name: Not reported
Waste Code Description: 221 - Waste oil and mixed oil
RCRA Code: Not reported
Meth Code: - Not reported
Quantity Tons: 0.19
Waste Quantity: 50
Quantity Unit: G
Additional Code 1: Not reported
Additional Code 2: Not reported
Additional Code 3: Not reported
Additional Code 4: Not reported
Additional Code 5: Not reported

Map ID
Direction
Distance
Elevation

MAP FINDINGS

Site

Database(s)

EDR ID Number
EPA ID Number

EJ MEYER (Continued)

S113121877

Shipment Date: 20090518
Creation Date: 9/23/2009 18:30:21
Receipt Date: 20090522
Manifest ID: 005191163JJK
Trans EPA ID: CAL000263169
Trans Name: ALL VALLEY ENVIRONMENTAL
Trans 2 EPA ID: CAD980585293
Trans 2 Name: INDUSTRIAL WASTE UTILIZATION INC
TSDf EPA ID: AZR000501510
Trans Name: AA SYDCOL LLC
TSDf Alt EPA ID: Not reported
TSDf Alt Name: Not reported
Waste Code Description: 221 - Waste oil and mixed oil
RCRA Code: Not reported
Meth Code: - Not reported
Quantity Tons: 0.19
Waste Quantity: 50
Quantity Unit: G
Additional Code 1: Not reported
Additional Code 2: Not reported
Additional Code 3: Not reported
Additional Code 4: Not reported
Additional Code 5: Not reported

HWTS:

Name: EJ MEYER
Address: 26999 E 5TH STREET
Address 2: Not reported
City,State,Zip: HIGHLAND, CA 923460000
EPA ID: CAL000258671
Inactive Date: Not reported
Create Date: 09/04/2002
Last Act Date: 07/21/2020
Mailing Name: Not reported
Mailing Address: PO BOX 277
Mailing Address 2: Not reported
Mailing City,State,Zip: HIGHLAND, CA 923460000
Owner Name: EJ MEYER CO
Owner Address: PO BOX 277
Owner Address 2: Not reported
Owner City,State,Zip: HIGHLAND, CA 923460000
Contact Name: VICTOR FIGUEROA
Contact Address: PO BOX 277
Contact Address 2: Not reported
City,State,Zip: HIGHLAND, CA 92346

NAICS:

EPA ID: CAL000258671
Create Date: 2002-09-04 13:14:00.577
NAICS Code: 54133
NAICS Description: Engineering Services
Issued EPA ID Date: 2002-09-04 13:14:00.53000
Inactive Date: Not reported
Facility Name: EJ MEYER
Facility Address: 26999 E 5TH STREET
Facility Address 2: Not reported
Facility City: HIGHLAND

Map ID
Direction
Distance
Elevation

MAP FINDINGS

Site

Database(s)

EDR ID Number
EPA ID Number

EJ MEYER (Continued)

S113121877

Facility County: Not reported
Facility State: CA
Facility Zip: 923460000

**A6
Target
Property**

**E.J. MEYER COMPANY
26999 E 5TH ST
HIGHLAND, CA 92346**

**CA CERS HAZ WASTE
CA San Bern. Co. Permit
CA CERS**

**S109598572
N/A**

Site 6 of 11 in cluster A

**Actual:
1176 ft.**

CERS HAZ WASTE:
Name: E.J. MEYER COMPANY
Address: 26999 E 5TH ST
City,State,Zip: HIGHLAND, CA 92346
Site ID: 27025
CERS ID: 10054540
CERS Description: Hazardous Waste Generator

San Bern. Co. Permit:

Name: E.J. MEYER COMPANY
Address: 26999 E 5TH ST
City,State,Zip: HIGHLAND, CA 92346
Region: SAN BERNARDINO
Facility ID: FA0012324
Owner: E.J. MEYER COMPANY
Permit Number: PT0021618
Permit Category: SMALL QUANTITY GENERATOR
Facility Status: ACTIVE
Expiration Date: 05/31/2022

Name: E.J. MEYER COMPANY
Address: 26999 E 5TH ST
City,State,Zip: HIGHLAND, CA 92346
Region: SAN BERNARDINO
Facility ID: FA0012324
Owner: E.J. MEYER COMPANY
Permit Number: PT0021617
Permit Category: HAZARDOUS MATERIALS 4-10 CHEMICALS
Facility Status: ACTIVE
Expiration Date: 05/31/2022

CERS:

Name: E.J. MEYER COMPANY
Address: 26999 E 5TH ST
City,State,Zip: HIGHLAND, CA 92346
Site ID: 27025
CERS ID: 10054540
CERS Description: Chemical Storage Facilities

Violations:

Site ID: 27025
Site Name: E.J. MEYER COMPANY
Violation Date: 01-03-2018
Citation: HSC 6.5 25250.22 - California Health and Safety Code, Chapter 6.5, Section(s) 25250.22
Violation Description: Failure to properly manage used oil and/or fuel filters in accordance

Map ID
Direction
Distance
Elevation

MAP FINDINGS

Site

Database(s)

EDR ID Number
EPA ID Number

E.J. MEYER COMPANY (Continued)

S109598572

Violation Notes: with the requirements.
Returned to compliance on 02/05/2018. Observed multiple 5 gallon open containers to contain drained used oil filters. Compliance Requirement: Sign the Certificate of Compliance in attestation that all drained used oil filters stored on site have either been properly disposed of or containerized in a closed rainproof container.

Violation Division: San Bernardino County Fire Department
Violation Program: HW
Violation Source: CERS

Site ID: 27025
Site Name: E.J. MEYER COMPANY
Violation Date: 01-05-2021
Citation: HSC 6.5 25123.3(h)(1) - California Health and Safety Code, Chapter 6.5, Section(s) 25123.3(h)(1)

Violation Description: Failure to send hazardous waste offsite for treatment, storage, or disposal within 180 days (or 270 days if waste is transported over 200 miles) for a generator who generates less than 1000 kilogram per month if all of the following conditions are met: (1) The quantity of hazardous waste accumulated onsite never exceeds 6,000 kilograms. (2) The generator complies with the requirements of 40 Code of Federal Regulations section 262.34(d), (e) and (f). (3) The generator does not hold acutely hazardous waste or extremely hazardous waste in an amount greater than one kilogram for more than 90 days.

Violation Notes: Last hazardous waste transport occurred on 05/11/2020, which exceeds the accumulation time frame. Corrective Action: Comply by disposing of hazardous waste within the accumulation time limit, by submitting records and the CofC.

Violation Division: San Bernardino County Fire Department
Violation Program: HW
Violation Source: CERS

Site ID: 27025
Site Name: E.J. MEYER COMPANY
Violation Date: 01-05-2021
Citation: 22 CCR 12 66262.34(f) - California Code of Regulations, Title 22, Chapter 12, Section(s) 66262.34(f)

Violation Description: Failure to properly label hazardous waste accumulation containers and portable tanks with the following requirements: "Hazardous Waste", name and address of the generator, physical and chemical characteristics of the Hazardous Waste, and starting accumulation date.

Violation Notes: Returned to compliance on 01/05/2021. Observed (2) 5 5gallon drums of waste diesel to not have hazardous waste labeling. Violation corrected on site.

Violation Division: San Bernardino County Fire Department
Violation Program: HW
Violation Source: CERS

Site ID: 27025
Site Name: E.J. MEYER COMPANY
Violation Date: 01-03-2018
Citation: HSC 6.5 Multiple - California Health and Safety Code, Chapter 6.5, Section(s) Multiple

Violation Description: Hazardous Waste Generator Program - Operations/Maintenance - General
Violation Notes: Returned to compliance on 01/03/2018. Failure to label hazardous waste containers (CCR 66262.34(f)(3)) Observed (1) 55 gallon drum of waste

Map ID
Direction
Distance
Elevation

MAP FINDINGS

Site

Database(s)

EDR ID Number
EPA ID Number

E.J. MEYER COMPANY (Continued)

S109598572

coolant to be missing appropriate hazardous waste labeling. Violation was corrected on site at the time of the inspection.

Violation Division: San Bernardino County Fire Department
Violation Program: HW
Violation Source: CERS

Site ID: 27025
Site Name: E.J. MEYER COMPANY
Violation Date: 01-03-2018
Citation: HSC 6.5 Multiple - California Health and Safety Code, Chapter 6.5, Section(s) Multiple

Violation Description: Hazardous Waste Generator Program - Operations/Maintenance - General
Violation Notes: Returned to compliance on 01/03/2018. Failure to complete hazardous waste labels (CCR 66262.34(f)(3)) Observed (1) 480 gallon aboveground storage tank of used lubricating oil to have incomplete hazardous waste labeling; label was missing facility name, physical address, physical characteristics and hazardous properties and accumulation start date. Violation was corrected on site at the time of the inspection.

Violation Division: San Bernardino County Fire Department
Violation Program: HW
Violation Source: CERS

Site ID: 27025
Site Name: E.J. MEYER COMPANY
Violation Date: 01-03-2018
Citation: HSC 6.95 25508(a)(1) - California Health and Safety Code, Chapter 6.95, Section(s) 25508(a)(1)

Violation Description: Failure to complete and electronically submit hazardous material inventory information for all reportable hazardous materials on site at or above reportable quantities.

Violation Notes: Returned to compliance on 02/05/2018. Observed (2) ~122 cubic foot cylinders of oxygen, and (2) ~100 cubic foot cylinders of acetylene that were not disclosed on the most recent hazardous materials business plan on 02/09/2017.

Violation Division: San Bernardino County Fire Department
Violation Program: HMRRP
Violation Source: CERS

Evaluation:
Eval General Type: Compliance Evaluation Inspection
Eval Date: 11-12-2014
Violations Found: No
Eval Type: Routine done by local agency
Eval Notes: ROUTINE INSPECTION. FUELED VEHICLE.
Eval Division: San Bernardino County Fire Department
Eval Program: HMRRP
Eval Source: CERS

Eval General Type: Compliance Evaluation Inspection
Eval Date: 01-03-2018
Violations Found: Yes
Eval Type: Routine done by local agency
Eval Notes: Not reported
Eval Division: San Bernardino County Fire Department
Eval Program: HMRRP
Eval Source: CERS

Map ID
Direction
Distance
Elevation

MAP FINDINGS

Site

Database(s)

EDR ID Number
EPA ID Number

E.J. MEYER COMPANY (Continued)

S109598572

Eval General Type: Compliance Evaluation Inspection
Eval Date: 01-03-2018
Violations Found: Yes
Eval Type: Routine done by local agency
Eval Notes: Not reported
Eval Division: San Bernardino County Fire Department
Eval Program: HW
Eval Source: CERS

Eval General Type: Compliance Evaluation Inspection
Eval Date: 01-05-2021
Violations Found: No
Eval Type: Routine done by local agency
Eval Notes: Not reported
Eval Division: San Bernardino County Fire Department
Eval Program: HMRRP
Eval Source: CERS

Eval General Type: Compliance Evaluation Inspection
Eval Date: 01-05-2021
Violations Found: Yes
Eval Type: Routine done by local agency
Eval Notes: Not reported
Eval Division: San Bernardino County Fire Department
Eval Program: HW
Eval Source: CERS

Eval General Type: Compliance Evaluation Inspection
Eval Date: 11-12-2014
Violations Found: No
Eval Type: Routine done by local agency
Eval Notes: ROUTINE INSPECTION
Eval Division: San Bernardino County Fire Department
Eval Program: HW
Eval Source: CERS

Affiliation:

Affiliation Type Desc: CUPA District
Entity Name: San Bernardino County Fire
Entity Title: Not reported
Affiliation Address: 620 South E Street
Affiliation City: San Bernardino
Affiliation State: CA
Affiliation Country: Not reported
Affiliation Zip: 92415-0153
Affiliation Phone: (909) 386-8401

Affiliation Type Desc: Facility Mailing Address
Entity Name: Mailing Address
Entity Title: Not reported
Affiliation Address: P.O. BOX 277
Affiliation City: HIGHLAND
Affiliation State: CA
Affiliation Country: Not reported
Affiliation Zip: 92346
Affiliation Phone: Not reported

Map ID
Direction
Distance
Elevation

MAP FINDINGS

Site

Database(s)

EDR ID Number
EPA ID Number

E.J. MEYER COMPANY (Continued)

S109598572

Affiliation Type Desc: Legal Owner
Entity Name: E.J. MEYER COMPANY
Entity Title: Not reported
Affiliation Address: PO BOX 277
Affiliation City: HIGHLAND
Affiliation State: CA
Affiliation Country: United States
Affiliation Zip: 92346
Affiliation Phone: (909) 425-4025

Affiliation Type Desc: Operator
Entity Name: E. J. MEYER COMPANY
Entity Title: Not reported
Affiliation Address: Not reported
Affiliation City: Not reported
Affiliation State: Not reported
Affiliation Country: Not reported
Affiliation Zip: Not reported
Affiliation Phone: (909) 425-4025

Affiliation Type Desc: Parent Corporation
Entity Name: E.J. MEYER COMPANY
Entity Title: Not reported
Affiliation Address: Not reported
Affiliation City: Not reported
Affiliation State: Not reported
Affiliation Country: Not reported
Affiliation Zip: Not reported
Affiliation Phone: Not reported

Affiliation Type Desc: Environmental Contact
Entity Name: SALLY HAMMOND
Entity Title: Not reported
Affiliation Address: PO BOX 277
Affiliation City: HIGHLAND
Affiliation State: CA
Affiliation Country: Not reported
Affiliation Zip: 92346
Affiliation Phone: Not reported

A7 **MAYFLOWER CONTRACT SERVICES**
Target **26999 E 5TH STREET**
Property **HIGHLAND, CA 92346**

CA HWTS **S124751765**
N/A

Site 7 of 11 in cluster A

Actual:
1176 ft.

HWTS:
Name: MAYFLOWER CONTRACT SERVICES
Address: 26999 E 5TH STREET
Address 2: Not reported
City,State,Zip: HIGHLAND, CA 923460000
EPA ID: CAD982433757
Inactive Date: 01/01/1995
Create Date: 10/15/1990
Last Act Date: 09/14/2004
Mailing Name: Not reported
Mailing Address: P O BOX 682

Map ID
 Direction
 Distance
 Elevation

MAP FINDINGS

Site

Database(s)

EDR ID Number
 EPA ID Number

MAYFLOWER CONTRACT SERVICES (Continued)

S124751765

Mailing Address 2:	Not reported
Mailing City,State,Zip:	HIGHLAND, CA 923460000
Owner Name:	MAYFLOWER CONTRACT SERV
Owner Address:	NOT REQUIRED
Owner Address 2:	Not reported
Owner City,State,Zip:	NOT REQUIRED, ME 999990000
Contact Name:	UNDELIVERABLE SURVEY 1-25-95LH
Contact Address:	NOT REQUIRED
Contact Address 2:	Not reported
City,State,Zip:	NOT REQUIRED, ME 999990000

A8
Target
Property

MAYFLOWER CONTRACT SERVICES
26999 5TH ST
HIGHLAND, CA 92346

CA HIST UST
CA NPDES
CA CIWQS

S117704863
N/A

Site 8 of 11 in cluster A

Actual:
1176 ft.

HIST UST:	
Name:	MEYER CONSTRUCTORS
Address:	26999 5TH STREET
City,State,Zip:	HIGHLAND, CA 92346
File Number:	0002A252
URL:	http://geotracker.waterboards.ca.gov/ustpdfs/pdf/0002A252.pdf
Region:	Not reported
Facility ID:	Not reported
Facility Type:	Not reported
Other Type:	Not reported
Contact Name:	Not reported
Telephone:	Not reported
Owner Name:	Not reported
Owner Address:	Not reported
Owner City,St,Zip:	Not reported
Total Tanks:	Not reported
Tank Num:	Not reported
Container Num:	Not reported
Year Installed:	Not reported
Tank Capacity:	Not reported
Tank Used for:	Not reported
Type of Fuel:	Not reported
Container Construction Thickness:	Not reported
Leak Detection:	Not reported

Click here for Geo Tracker PDF:

NPDES:

Name:	MAYFLOWER CONTRACT SERVICES
Address:	26999 5TH ST
City,State,Zip:	HIGHLAND, CA 92346
Facility Status:	Not reported
NPDES Number:	Not reported
Region:	Not reported
Agency Number:	Not reported
Regulatory Measure ID:	Not reported
Place ID:	Not reported
Order Number:	Not reported
WDID:	8 36I004684

Map ID
Direction
Distance
Elevation

MAP FINDINGS

Site

Database(s)

EDR ID Number
EPA ID Number

MAYFLOWER CONTRACT SERVICES (Continued)

S117704863

Regulatory Measure Type: Industrial
Program Type: Not reported
Adoption Date Of Regulatory Measure: Not reported
Effective Date Of Regulatory Measure: Not reported
Termination Date Of Regulatory Measure: Not reported
Expiration Date Of Regulatory Measure: Not reported
Discharge Address: Not reported
Discharge Name: Not reported
Discharge City: Not reported
Discharge State: Not reported
Discharge Zip: Not reported
Status: Terminated
Status Date: 04/07/1992
Operator Name: Mayflower Contract Services
Operator Address: PO Box 7941
Operator City: Shawnee Mission
Operator State: Kansas
Operator Zip: 66207

NPDES as of 03/2018:
NPDES Number: Not reported
Status: Not reported
Agency Number: Not reported
Region: 8
Regulatory Measure ID: 287895
Order Number: Not reported
Regulatory Measure Type: Industrial
Place ID: Not reported
WDID: 8 36I004684
Program Type: Not reported
Adoption Date Of Regulatory Measure: Not reported
Effective Date Of Regulatory Measure: Not reported
Expiration Date Of Regulatory Measure: Not reported
Termination Date Of Regulatory Measure: Not reported
Discharge Name: Not reported
Discharge Address: Not reported
Discharge City: Not reported
Discharge State: Not reported
Discharge Zip: Not reported
Received Date: 05/09/2008
Processed Date: 04/07/1992
Status: Terminated
Status Date: 04/07/1992
Place Size: 1
Place Size Unit: Acres
Contact: Cheryl Seifert
Contact Title: Not reported
Contact Phone: 415-864-3337
Contact Phone Ext: Not reported
Contact Email: Not reported
Operator Name: Mayflower Contract Services
Operator Address: PO Box 7941
Operator City: Shawnee Mission
Operator State: Kansas
Operator Zip: 66207
Operator Contact: Not reported
Operator Contact Title: Not reported
Operator Contact Phone: Not reported

Map ID
 Direction
 Distance
 Elevation

MAP FINDINGS

Site

Database(s)

EDR ID Number
 EPA ID Number

MAYFLOWER CONTRACT SERVICES (Continued)

S117704863

Operator Contact Phone Ext:	Not reported
Operator Contact Email:	Not reported
Operator Type:	Private Business
Developer:	Not reported
Developer Address:	Not reported
Developer City:	Not reported
Developer State:	California
Developer Zip:	Not reported
Developer Contact:	Not reported
Developer Contact Title:	Not reported
Constype Linear Utility Ind:	Not reported
Emergency Phone:	415-495-1800
Emergency Phone Ext:	Not reported
Constype Above Ground Ind:	Not reported
Constype Below Ground Ind:	Not reported
Constype Cable Line Ind:	Not reported
Constype Comm Line Ind:	Not reported
Constype Commercial Ind:	Not reported
Constype Electrical Line Ind:	Not reported
Constype Gas Line Ind:	Not reported
Constype Industrial Ind:	Not reported
Constype Other Description:	Not reported
Constype Other Ind:	Not reported
Constype Recons Ind:	Not reported
Constype Residential Ind:	Not reported
Constype Transport Ind:	Not reported
Constype Utility Description:	Not reported
Constype Utility Ind:	Not reported
Constype Water Sewer Ind:	Not reported
Dir Discharge Uswater Ind:	Not reported
Receiving Water Name:	Santa Ana River
Certifier:	Not reported
Certifier Title:	Not reported
Certification Date:	Not reported
Primary Sic:	4111-Local and Suburban Transit
Secondary Sic:	Not reported
Tertiary Sic:	Not reported

CIWQS:

Name:	MAYFLOWER CONTRACT SERVICES
Address:	26999 5TH ST
City,State,Zip:	HIGHLAND, CA 92346
Agency:	Mayflower Contract Services
Agency Address:	PO Box 7941, Shawnee Mission, KS 66207
Place/Project Type:	Industrial - Local and Suburban Transit
SIC/NAICS:	4111
Region:	8
Program:	INDSTW
Regulatory Measure Status:	Terminated
Regulatory Measure Type:	Storm water industrial
Order Number:	2014-0057-DWQ
WDID:	8 36I004684
NPDES Number:	CAS000001
Adoption Date:	01/01/1900
Effective Date:	04/07/1992
Termination Date:	01/01/1900

Map ID
Direction
Distance
Elevation

MAP FINDINGS

Site

Database(s)

EDR ID Number
EPA ID Number

MAYFLOWER CONTRACT SERVICES (Continued)

S117704863

Expiration/Review Date: 01/01/1900
Design Flow: Not reported
Major/Minor: Not reported
Complexity: Not reported
TTWQ: Not reported
Enforcement Actions within 5 years: 0
Violations within 5 years: 0
Latitude: 34.10828
Longitude: -117.21534

A9
Target
Property

LAILAW TRANSIT SERVICES INC
26999 EAST 5TH STREET
HIGHLAND, CA 92346

CA HAZNET **S113066363**
CA HWTS **N/A**

Site 9 of 11 in cluster A

Actual:
1176 ft.

HAZNET:
Name: LAIDLAW TRANSIT SERVICES INC
Address: 26999 EAST 5TH STREET
Address 2: Not reported
City,State,Zip: HIGHLAND, CA 923460000
Contact: D HARRIS AREA DIR OF MAINT
Telephone: 9094769955
Mailing Name: Not reported
Mailing Address: 201 N CIVIC DR STE 150

Year: 1997
Gepaid: CAL000116333
TSD EPA ID: CAT080013352
CA Waste Code: 221 - Waste oil and mixed oil
Disposal Method: R01 - Recycler
Tons: 2.66

Additional Info:

Year: 1997
Gen EPA ID: CAL000116333

Shipment Date: 19970917
Creation Date: 7/23/1998 0:00:00
Receipt Date: 19970922
Manifest ID: 96764252
Trans EPA ID: CAT080016116
Trans Name: Not reported
Trans 2 EPA ID: Not reported
Trans 2 Name: Not reported
TSD EPA ID: CAT080013352
Trans Name: Not reported
TSD EPA Alt ID: CAT080013352
TSD EPA Alt Name: Not reported
Waste Code Description: 221 - Waste oil and mixed oil
RCRA Code: Not reported
Meth Code: R01 - Recycler
Quantity Tons: 2.66
Waste Quantity: 700
Quantity Unit: G
Additional Code 1: Not reported

Map ID
 Direction
 Distance
 Elevation

MAP FINDINGS

Site

Database(s)

EDR ID Number
 EPA ID Number

LIDLAW TRANSIT SERVICES INC (Continued)

S113066363

Additional Code 2: Not reported
 Additional Code 3: Not reported
 Additional Code 4: Not reported
 Additional Code 5: Not reported

HWTS:

Name: LAIDLAW TRANSIT SERVICES INC
 Address: 26999 EAST 5TH STREET
 Address 2: Not reported
 City,State,Zip: HIGHLAND, CA 923460000
 EPA ID: CAL000116333
 Inactive Date: 06/30/2000
 Create Date: 06/23/1994
 Last Act Date: 11/17/2000
 Mailing Name: THOMAS SOLDONIA
 Mailing Address: 201 N CIVIC DR STE 150
 Mailing Address 2: Not reported
 Mailing City,State,Zip: WALNUT CREEK, CA 945960000
 Owner Name: LAIDLAW INC
 Owner Address: 3221 NORTH SERVICE ROAD
 Owner Address 2: Not reported
 Owner City,State,Zip: BURLINGTON, ON 928680000
 Contact Name: D HARRIS AREA DIR OF MAINT
 Contact Address: INACTIVE PER VQ00 - BMI
 Contact Address 2: Not reported
 City,State,Zip: RANCHO CUCAMONGA, CA 917300000

**A10
 Target
 Property**

**HIGHLAND
 26999 5TH ST
 HIGHLAND, CA 92346**

**CA CIWQS S121644172
 N/A**

Site 10 of 11 in cluster A

**Actual:
 1176 ft.**

CIWQS:
 Name: HIGHLAND
 Address: 26999 5TH ST
 City,State,Zip: HIGHLAND, CA 92346
 Agency: Laidlaw Transit
 Agency Address: 800 Fesler St, El Cajon, CA 92020
 Place/Project Type: Industrial - Local Passenger Transportation, NEC
 SIC/NAICS: 4119
 Region: 8
 Program: INDSTW
 Regulatory Measure Status: Terminated
 Regulatory Measure Type: Storm water industrial
 Order Number: 2014-0057-DWQ
 WDID: 8 36I011774
 NPDES Number: CAS000001
 Adoption Date: 01/01/1900
 Effective Date: 08/04/1995
 Termination Date: 01/14/2002
 Expiration/Review Date: 01/01/1900
 Design Flow: Not reported
 Major/Minor: Not reported
 Complexity: Not reported
 TTWQ: Not reported
 Enforcement Actions within 5 years: 0

Map ID
 Direction
 Distance
 Elevation

MAP FINDINGS

Site

Database(s)

EDR ID Number
 EPA ID Number

HIGHLAND (Continued)

S121644172

Violations within 5 years: 0
 Latitude: 34.10828
 Longitude: -117.21534

**A11
 Target
 Property**

**EJ MEYER
 26999 E 5TH STREET
 HIGHLAND, CA 92346**

RCRA NonGen / NLR

**1024804545
 CAL000258671**

Site 11 of 11 in cluster A

**Actual:
 1176 ft.**

RCRA NonGen / NLR:		
Date Form Received by Agency:		2002-09-04 00:00:00.0
Handler Name:	EJ MEYER	
Handler Address:		26999 E 5TH STREET
Handler City,State,Zip:		HIGHLAND, CA 92346-0000
EPA ID:		CAL000258671
Contact Name:		RICHARD HAMMACK
Contact Address:		PO BOX 277
Contact City,State,Zip:		HIGHLAND, CA 92346
Contact Telephone:		909-425-4025
Contact Fax:		909-425-4020
Contact Email:		SHAMMOND@EJMEYER.COM
Contact Title:		Not reported
EPA Region:		09
Land Type:		Not reported
Federal Waste Generator Description:		Not a generator, verified
Non-Notifier:		Not reported
Biennial Report Cycle:		Not reported
Accessibility:		Not reported
Active Site Indicator:		Handler Activities
State District Owner:		Not reported
State District:		Not reported
Mailing Address:		PO BOX 277
Mailing City,State,Zip:		HIGHLAND, CA 92346-0000
Owner Name:		EJ MEYER CO
Owner Type:		Other
Operator Name:		RICHARD HAMMACK
Operator Type:		Other
Short-Term Generator Activity:		No
Importer Activity:		No
Mixed Waste Generator:		No
Transporter Activity:		No
Transfer Facility Activity:		No
Recycler Activity with Storage:		No
Small Quantity On-Site Burner Exemption:		No
Smelting Melting and Refining Furnace Exemption:		No
Underground Injection Control:		No
Off-Site Waste Receipt:		No
Universal Waste Indicator:		Yes
Universal Waste Destination Facility:		Yes
Federal Universal Waste:		No
Active Site Fed-Reg Treatment Storage and Disposal Facility:		Not reported
Active Site Converter Treatment storage and Disposal Facility:		Not reported
Active Site State-Reg Treatment Storage and Disposal Facility:		Not reported
Active Site State-Reg Handler:		---
Federal Facility Indicator:		Not reported
Hazardous Secondary Material Indicator:		N
Sub-Part K Indicator:		Not reported

Map ID
 Direction
 Distance
 Elevation

MAP FINDINGS

Site

Database(s)

EDR ID Number
 EPA ID Number

EJ MEYER (Continued)

1024804545

Commercial TSD Indicator:	No
Treatment Storage and Disposal Type:	Not reported
2018 GPRA Permit Baseline:	Not on the Baseline
2018 GPRA Renewals Baseline:	Not on the Baseline
Permit Renewals Workload Universe:	Not reported
Permit Workload Universe:	Not reported
Permit Progress Universe:	Not reported
Post-Closure Workload Universe:	Not reported
Closure Workload Universe:	Not reported
202 GPRA Corrective Action Baseline:	No
Corrective Action Workload Universe:	No
Subject to Corrective Action Universe:	No
Non-TSDs Where RCRA CA has Been Imposed Universe:	No
TSDs Potentially Subject to CA Under 3004 (u)/(v) Universe:	No
TSDs Only Subject to CA under Discretionary Auth Universe:	No
Corrective Action Priority Ranking:	No NCAPS ranking
Environmental Control Indicator:	No
Institutional Control Indicator:	No
Human Exposure Controls Indicator:	N/A
Groundwater Controls Indicator:	N/A
Operating TSDF Universe:	Not reported
Full Enforcement Universe:	Not reported
Significant Non-Complier Universe:	No
Unaddressed Significant Non-Complier Universe:	No
Addressed Significant Non-Complier Universe:	No
Significant Non-Complier With a Compliance Schedule Universe:	No
Financial Assurance Required:	Not reported
Handler Date of Last Change:	2018-09-05 15:46:25.0
Recognized Trader-Importer:	No
Recognized Trader-Exporter:	No
Importer of Spent Lead Acid Batteries:	No
Exporter of Spent Lead Acid Batteries:	No
Recycler Activity Without Storage:	No
Manifest Broker:	No
Sub-Part P Indicator:	No

Handler - Owner Operator:

Owner/Operator Indicator:	Owner
Owner/Operator Name:	EJ MEYER CO
Legal Status:	Other
Date Became Current:	Not reported
Date Ended Current:	Not reported
Owner/Operator Address:	PO BOX 277
Owner/Operator City,State,Zip:	HIGHLAND, CA 92346-0000
Owner/Operator Telephone:	909-425-4025
Owner/Operator Telephone Ext:	Not reported
Owner/Operator Fax:	Not reported
Owner/Operator Email:	Not reported

Owner/Operator Indicator:	Operator
Owner/Operator Name:	RICHARD HAMMACK
Legal Status:	Other
Date Became Current:	Not reported
Date Ended Current:	Not reported
Owner/Operator Address:	PO BOX 277
Owner/Operator City,State,Zip:	HIGHLAND, CA 92346

Map ID
Direction
Distance
Elevation

MAP FINDINGS

Site

Database(s)

EDR ID Number
EPA ID Number

EJ MEYER (Continued)

1024804545

Owner/Operator Telephone: 909-425-4025
Owner/Operator Telephone Ext: Not reported
Owner/Operator Fax: Not reported
Owner/Operator Email: Not reported

Historic Generators:

Receive Date: 2002-09-04 00:00:00.0
Handler Name: EJ MEYER
Federal Waste Generator Description: Not a generator, verified
State District Owner: Not reported
Large Quantity Handler of Universal Waste: No
Recognized Trader Importer: No
Recognized Trader Exporter: No
Spent Lead Acid Battery Importer: No
Spent Lead Acid Battery Exporter: No
Current Record: Yes
Non Storage Recycler Activity: Not reported
Electronic Manifest Broker: Not reported

List of NAICS Codes and Descriptions:

NAICS Code: 54133
NAICS Description: ENGINEERING SERVICES

Facility Has Received Notices of Violations:

Violations: No Violations Found

Evaluation Action Summary:

Evaluations: No Evaluations Found

**DOD
Region
South
< 1/8
358 ft.**

NORTON AIR FORCE BASE (CLOSED)

**DOD CUSA143166
N/A**

NORTON AIR FORCE BASE (CL (County), CA

DOD:

Feature 1: Air Force DOD
Feature 2: Not reported
Feature 3: Not reported
URL: Not reported
Name 1: Norton Air Force Base (Closed)
Name 2: Not reported
Name 3: Not reported
State: CA
DOD Site: Yes
Tile name: CASAN_BERNARDINO

Map ID
 Direction
 Distance
 Elevation

MAP FINDINGS

Site

Database(s)

EDR ID Number
 EPA ID Number

NPL
Region
South
< 1/8
123 ft.

USAF NORTON AFB
305 S TIPPECANOE AVE
SAN BERNARDINO, CA 92408

NPL 1000417274
SEMS CA4570024345
CORRACTS
RCRA-TSDF
RCRA-SQG
US ENG CONTROLS
US INST CONTROLS
ROD
PADS

NPL:
 EPA Region: 9
 EPA ID: CA4570024345
 Site ID: 902760
 Name: NORTON AIR FORCE BASE (LNDFLL #2)
 Address: I-10/US 395 FORMER NORTON AFB
 City,State,Zip: SAN BERNARDINO, CA 92408
 Federal: Y
 Final Date: 1987-07-22 00:00:00
 Latitude: 34.098061
 Longitude: -117.2372
 Site Score: 39.649999999999999

NPL:
 NPL Status: Currently on the Final NPL
 Substance ID: Not reported
 CAS Number: Not reported
 Substance: Not reported
 Pathway: Not reported
 Scoring: Not reported

NPL Status: Currently on the Final NPL
 Substance ID: U211
 CAS Number: 56-23-5
 Substance: CARBON TETRACHLORIDE
 Pathway: GROUND WATER PATHWAY
 Scoring: 3

NPL Status: Currently on the Final NPL
 Substance ID: U228
 CAS Number: 79-01-6
 Substance: TRICHLOROETHYLENE (TCE)
 Pathway: GROUND WATER PATHWAY
 Scoring: 2

Summary Details:

Conditions at proposal October 15, 1984): Norton Air Force Base covers approximately 2,036 acres 58 miles east of Los Angeles near the City of San Bernardino, San Bernardino County, California. It is in a low-lying alluvial plain surrounded on the north and east by the San Bernardino Mountain Range. The base began operations in 1942 and has served as a major overhaul center for jet engines and the general repair of aircraft. Since 1962, the facility has served as a Military Airlift Command Base. In addition, Norton formerly had the responsibility for providing maintenance and logistics for liquid-fuel intercontinental ballistic missiles. Past hazardous waste management practices may have contributed to existing contamination problems throughout the base. The practices include burial of drums and other unspecified materials; disposal of waste oils, solvents, and paint residues into landfills, unlined pits, ponds, and drying beds; storage in leaking

Map ID
Direction
Distance
Elevation

MAP FINDINGS

Site

Database(s)

EDR ID Number
EPA ID Number

USAF NORTON AFB (Continued)

1000417274

underground tanks; and spills of AVGAS, oils, solvents, PCBs, and acidic plating solutions. Industrial solvents have been used extensively on the base. Unknown quantities of spent solvents were disposed of in several base landfills. A well on the base has been contaminated with trichloroethylene (TCE). The well water is currently being used in a blended system and is sampled quarterly to ensure that TCE is below the California State action level. The water is used by approximately 11,000 people who live and/or work on the base. Norton Air Force Base is participating in the Installation Restoration Program (IRP), established in 1978. Under this program, the Department of Defense seeks to identify, investigate, and clean up contamination from hazardous materials. The Air Force has completed Phase I records search). Phase II remedial investigation) is underway. Status July 22, 1987): In November 1986, the California Regional Water Quality Control Board issued a Cleanup and Abatement Order requiring Norton to clean up one on-base area, the Industrial Waste Water Treatment Plant Sludge Drying Beds. Phase II-Stage 2 of the IRP was completed in December 1986. It focused on characterization of the contamination at 18 on-base areas. More than 22 areas have been identified to date. Additional areas will be studied in Stage 3, scheduled to begin in the fall of 1987. Within the boundaries of this Federal facility, there are areas subject to the Subtitle C corrective action authorities of the Resource Conservation and Recovery Act (RCRA). However, no such areas were included in scoring this specific site. Therefore, this Federal facility site is being placed on the Federal section of the NPL under the NPL/RCRA policy announced on September 8, 1983 (48 FR 40662).

NPL:

NPL Status: Currently on the Final NPL
Category Description: Depth To Aquifer-> 50 And <= 100 Feet
Category Value: 80

NPL Status: Currently on the Final NPL
Category Description: Distance To Nearest Population-> 0 And <= 1/4 Mile
Category Value: 10

NPL:

NPL Name: NORTON AIR FORCE BASE (LNDFLL #2)

NPL:

EPA Region: 09
Site ID: 0902760
Site Status: F
Federal Site: Y
Date Deleted: Not reported
Date Finalized: 07/22/87
Date Proposed: 10/15/84

NPL:

Proposed Date: 10/15/1984
Final Date: 07/22/1987
Deleted Date: Not reported
NPL Status: Final

Map ID
Direction
Distance
Elevation

MAP FINDINGS

Site

Database(s)

EDR ID Number
EPA ID Number

USAF NORTON AFB (Continued)

1000417274

SEMS:

Site ID: 0902760
EPA ID: CA4570024345
Name: NORTON AIR FORCE BASE (LNDFLL #2)
Address: I-10/US 395 FORMER NORTON AFB
Address 2: Not reported
City,State,Zip: SAN BERNARDINO, CA 92408
Cong District: 31,40
FIPS Code: 06071
Latitude: 34.098061
Longitude: -117.237200
FF: Y
NPL: Currently on the Final NPL
Non NPL Status: Not reported

SEMS Detail:

Region: 09
Site ID: 0902760
EPA ID: CA4570024345
Site Name: NORTON AIR FORCE BASE (LNDFLL #2)
NPL: F
FF: Y
OU: 00
Action Code: CR
Action Name: CI
SEQ: 1
Start Date: 1987-09-30 04:00:00
Finish Date: Not reported
Qual: Not reported
Current Action Lead: EPA Perf

Region: 09
Site ID: 0902760
EPA ID: CA4570024345
Site Name: NORTON AIR FORCE BASE (LNDFLL #2)
NPL: F
FF: Y
OU: 00
Action Code: CM
Action Name: PCOR
SEQ: 1
Start Date: 2006-05-16 04:00:00
Finish Date: 5/16/2006 4:00:00 AM
Qual: Not reported
Current Action Lead: EPA Perf

Region: 09
Site ID: 0902760
EPA ID: CA4570024345
Site Name: NORTON AIR FORCE BASE (LNDFLL #2)
NPL: F
FF: Y
OU: 00
Action Code: HR
Action Name: HAZRANK
SEQ: 1
Start Date: 1988-06-01 04:00:00

Map ID
Direction
Distance
Elevation

MAP FINDINGS

Site

Database(s)

EDR ID Number
EPA ID Number

USAF NORTON AFB (Continued)

1000417274

Finish Date:	6/1/1988 4:00:00 AM
Qual:	Not reported
Current Action Lead:	EPA Perf
Region:	09
Site ID:	0902760
EPA ID:	CA4570024345
Site Name:	NORTON AIR FORCE BASE (LNDFLL #2)
NPL:	F
FF:	Y
OU:	00
Action Code:	MA
Action Name:	ST COOP
SEQ:	1
Start Date:	1989-04-30 04:00:00
Finish Date:	6/30/1994 4:00:00 AM
Qual:	Not reported
Current Action Lead:	EPA Perf
Region:	09
Site ID:	0902760
EPA ID:	CA4570024345
Site Name:	NORTON AIR FORCE BASE (LNDFLL #2)
NPL:	F
FF:	Y
OU:	00
Action Code:	AR
Action Name:	ADMIN REC
SEQ:	1
Start Date:	2000-07-24 04:00:00
Finish Date:	Not reported
Qual:	Not reported
Current Action Lead:	EPA Perf
Region:	09
Site ID:	0902760
EPA ID:	CA4570024345
Site Name:	NORTON AIR FORCE BASE (LNDFLL #2)
NPL:	F
FF:	Y
OU:	02
Action Code:	OM
Action Name:	OM
SEQ:	2
Start Date:	1999-11-28 05:00:00
Finish Date:	Not reported
Qual:	Not reported
Current Action Lead:	Fed Fac
Region:	09
Site ID:	0902760
EPA ID:	CA4570024345
Site Name:	NORTON AIR FORCE BASE (LNDFLL #2)
NPL:	F
FF:	Y
OU:	01
Action Code:	LW

Map ID
Direction
Distance
Elevation

MAP FINDINGS

Site

Database(s)

EDR ID Number
EPA ID Number

USAF NORTON AFB (Continued)

1000417274

Action Name: FF RI/FS
SEQ: 1
Start Date: 1989-06-29 04:00:00
Finish Date: 11/24/1993 5:00:00 AM
Qual: Not reported
Current Action Lead: Fed Fac

Region: 09
Site ID: 0902760
EPA ID: CA4570024345
Site Name: NORTON AIR FORCE BASE (LNDFLL #2)
NPL: F
FF: Y
OU: 02
Action Code: LV
Action Name: FF RV
SEQ: 13
Start Date: 2004-02-02 05:00:00
Finish Date: 9/29/2005 4:00:00 AM
Qual: Not reported
Current Action Lead: Fed Fac

Region: 09
Site ID: 0902760
EPA ID: CA4570024345
Site Name: NORTON AIR FORCE BASE (LNDFLL #2)
NPL: F
FF: Y
OU: 02
Action Code: LV
Action Name: FF RV
SEQ: 14
Start Date: 2003-11-24 05:00:00
Finish Date: 9/29/2005 4:00:00 AM
Qual: Not reported
Current Action Lead: Fed Fac

Region: 09
Site ID: 0902760
EPA ID: CA4570024345
Site Name: NORTON AIR FORCE BASE (LNDFLL #2)
NPL: F
FF: Y
OU: 02
Action Code: LV
Action Name: FF RV
SEQ: 15
Start Date: 2003-12-17 05:00:00
Finish Date: 9/29/2005 4:00:00 AM
Qual: Not reported
Current Action Lead: Fed Fac

Region: 09
Site ID: 0902760
EPA ID: CA4570024345
Site Name: NORTON AIR FORCE BASE (LNDFLL #2)
NPL: F

Map ID
Direction
Distance
Elevation

MAP FINDINGS

Site

Database(s)

EDR ID Number
EPA ID Number

USAF NORTON AFB (Continued)

1000417274

FF:	Y
OU:	02
Action Code:	LV
Action Name:	FF RV
SEQ:	16
Start Date:	2003-12-11 05:00:00
Finish Date:	12/3/2004 5:00:00 AM
Qual:	Not reported
Current Action Lead:	Fed Fac
Region:	09
Site ID:	0902760
EPA ID:	CA4570024345
Site Name:	NORTON AIR FORCE BASE (LNDFLL #2)
NPL:	F
FF:	Y
OU:	02
Action Code:	LV
Action Name:	FF RV
SEQ:	17
Start Date:	1996-09-20 04:00:00
Finish Date:	11/15/1996 5:00:00 AM
Qual:	Not reported
Current Action Lead:	Fed Fac
Region:	09
Site ID:	0902760
EPA ID:	CA4570024345
Site Name:	NORTON AIR FORCE BASE (LNDFLL #2)
NPL:	F
FF:	Y
OU:	02
Action Code:	LV
Action Name:	FF RV
SEQ:	6
Start Date:	1996-03-25 05:00:00
Finish Date:	4/22/1997 4:00:00 AM
Qual:	P
Current Action Lead:	Fed Fac
Region:	09
Site ID:	0902760
EPA ID:	CA4570024345
Site Name:	NORTON AIR FORCE BASE (LNDFLL #2)
NPL:	F
FF:	Y
OU:	02
Action Code:	LV
Action Name:	FF RV
SEQ:	7
Start Date:	1996-04-25 04:00:00
Finish Date:	9/30/1999 4:00:00 AM
Qual:	S
Current Action Lead:	Fed Fac
Region:	09
Site ID:	0902760

Map ID
Direction
Distance
Elevation

MAP FINDINGS

Site

Database(s)

EDR ID Number
EPA ID Number

USAF NORTON AFB (Continued)

1000417274

EPA ID: CA4570024345
Site Name: NORTON AIR FORCE BASE (LNDFLL #2)
NPL: F
FF: Y
OU: 02
Action Code: LV
Action Name: FF RV
SEQ: 8
Start Date: 1996-04-18 04:00:00
Finish Date: 12/19/1997 5:00:00 AM
Qual: P
Current Action Lead: Fed Fac

Region: 09
Site ID: 0902760
EPA ID: CA4570024345
Site Name: NORTON AIR FORCE BASE (LNDFLL #2)
NPL: F
FF: Y
OU: 02
Action Code: LV
Action Name: FF RV
SEQ: 9
Start Date: 1997-06-30 04:00:00
Finish Date: 12/8/1998 5:00:00 AM
Qual: Not reported
Current Action Lead: Fed Fac

Region: 09
Site ID: 0902760
EPA ID: CA4570024345
Site Name: NORTON AIR FORCE BASE (LNDFLL #2)
NPL: F
FF: Y
OU: 02
Action Code: LV
Action Name: FF RV
SEQ: 11
Start Date: 1997-06-25 04:00:00
Finish Date: 12/8/1998 5:00:00 AM
Qual: Not reported
Current Action Lead: Fed Fac

Region: 09
Site ID: 0902760
EPA ID: CA4570024345
Site Name: NORTON AIR FORCE BASE (LNDFLL #2)
NPL: F
FF: Y
OU: 02
Action Code: LV
Action Name: FF RV
SEQ: 12
Start Date: 1996-04-15 04:00:00
Finish Date: 7/22/1997 4:00:00 AM
Qual: Not reported
Current Action Lead: Fed Fac

Map ID
Direction
Distance
Elevation

MAP FINDINGS

Site

Database(s)

EDR ID Number
EPA ID Number

USAF NORTON AFB (Continued)

1000417274

Region: 09
Site ID: 0902760
EPA ID: CA4570024345
Site Name: NORTON AIR FORCE BASE (LNDFLL #2)
NPL: F
FF: Y
OU: 00
Action Code: SI
Action Name: SI
SEQ: 1
Start Date: 1984-04-01 06:00:00
Finish Date: 4/1/1984 6:00:00 AM
Qual: H
Current Action Lead: Fed Fac

Region: 09
Site ID: 0902760
EPA ID: CA4570024345
Site Name: NORTON AIR FORCE BASE (LNDFLL #2)
NPL: F
FF: Y
OU: 02
Action Code: LW
Action Name: FF RI/FS
SEQ: 3
Start Date: 1998-10-01 04:00:00
Finish Date: 6/10/2003 4:00:00 AM
Qual: Not reported
Current Action Lead: Fed Fac

Region: 09
Site ID: 0902760
EPA ID: CA4570024345
Site Name: NORTON AIR FORCE BASE (LNDFLL #2)
NPL: F
FF: Y
OU: 02
Action Code: RO
Action Name: ROD
SEQ: 2
Start Date: 2005-09-29 04:00:00
Finish Date: 9/29/2005 4:00:00 AM
Qual: R
Current Action Lead: Fed Fac

Region: 09
Site ID: 0902760
EPA ID: CA4570024345
Site Name: NORTON AIR FORCE BASE (LNDFLL #2)
NPL: F
FF: Y
OU: 01
Action Code: LX
Action Name: FF RD
SEQ: 1
Start Date: 1993-11-24 05:00:00
Finish Date: 9/16/1994 4:00:00 AM

Map ID
Direction
Distance
Elevation

MAP FINDINGS

Site

Database(s)

EDR ID Number
EPA ID Number

USAF NORTON AFB (Continued)

1000417274

Qual:	Not reported
Current Action Lead:	Fed Fac
Region:	09
Site ID:	0902760
EPA ID:	CA4570024345
Site Name:	NORTON AIR FORCE BASE (LNDFLL #2)
NPL:	F
FF:	Y
OU:	00
Action Code:	NP
Action Name:	PROPOSED
SEQ:	1
Start Date:	1984-10-15 05:00:00
Finish Date:	10/15/1984 5:00:00 AM
Qual:	Not reported
Current Action Lead:	Fed Fac
Region:	09
Site ID:	0902760
EPA ID:	CA4570024345
Site Name:	NORTON AIR FORCE BASE (LNDFLL #2)
NPL:	F
FF:	Y
OU:	02
Action Code:	EE
Action Name:	EE/CA
SEQ:	1
Start Date:	1996-03-29 05:00:00
Finish Date:	3/29/1996 5:00:00 AM
Qual:	Not reported
Current Action Lead:	Fed Fac
Region:	09
Site ID:	0902760
EPA ID:	CA4570024345
Site Name:	NORTON AIR FORCE BASE (LNDFLL #2)
NPL:	F
FF:	Y
OU:	01
Action Code:	RO
Action Name:	ROD
SEQ:	1
Start Date:	1993-11-24 05:00:00
Finish Date:	11/24/1993 5:00:00 AM
Qual:	Not reported
Current Action Lead:	Fed Fac
Region:	09
Site ID:	0902760
EPA ID:	CA4570024345
Site Name:	NORTON AIR FORCE BASE (LNDFLL #2)
NPL:	F
FF:	Y
OU:	00
Action Code:	DS
Action Name:	DISCVRY

Map ID
Direction
Distance
Elevation

MAP FINDINGS

Site

Database(s)

EDR ID Number
EPA ID Number

USAF NORTON AFB (Continued)

1000417274

SEQ:	1
Start Date:	1980-08-01 04:00:00
Finish Date:	8/1/1980 4:00:00 AM
Qual:	Not reported
Current Action Lead:	Fed Fac
Region:	09
Site ID:	0902760
EPA ID:	CA4570024345
Site Name:	NORTON AIR FORCE BASE (LNDFLL #2)
NPL:	F
FF:	Y
OU:	00
Action Code:	LV
Action Name:	FF RV
SEQ:	1
Start Date:	1991-01-04 05:00:00
Finish Date:	4/8/1992 4:00:00 AM
Qual:	C
Current Action Lead:	Fed Fac
Region:	09
Site ID:	0902760
EPA ID:	CA4570024345
Site Name:	NORTON AIR FORCE BASE (LNDFLL #2)
NPL:	F
FF:	Y
OU:	02
Action Code:	RO
Action Name:	ROD
SEQ:	3
Start Date:	1997-06-25 04:00:00
Finish Date:	6/25/1997 4:00:00 AM
Qual:	Not reported
Current Action Lead:	Fed Fac
Region:	09
Site ID:	0902760
EPA ID:	CA4570024345
Site Name:	NORTON AIR FORCE BASE (LNDFLL #2)
NPL:	F
FF:	Y
OU:	00
Action Code:	PA
Action Name:	PA
SEQ:	1
Start Date:	1984-04-01 06:00:00
Finish Date:	4/1/1984 6:00:00 AM
Qual:	L
Current Action Lead:	Fed Fac
Region:	09
Site ID:	0902760
EPA ID:	CA4570024345
Site Name:	NORTON AIR FORCE BASE (LNDFLL #2)
NPL:	F
FF:	Y

Map ID
Direction
Distance
Elevation

MAP FINDINGS

Site

Database(s)

EDR ID Number
EPA ID Number

USAF NORTON AFB (Continued)

1000417274

OU: 00
Action Code: NF
Action Name: NPL FINL
SEQ: 1
Start Date: 1987-07-22 04:00:00
Finish Date: 7/22/1987 4:00:00 AM
Qual: Not reported
Current Action Lead: Fed Fac

Region: 09
Site ID: 0902760
EPA ID: CA4570024345
Site Name: NORTON AIR FORCE BASE (LNDFLL #2)
NPL: F
FF: Y
OU: 01
Action Code: LY
Action Name: FF RA
SEQ: 1
Start Date: 1994-09-16 04:00:00
Finish Date: 7/26/1996 4:00:00 AM
Qual: Not reported
Current Action Lead: Fed Fac

Region: 09
Site ID: 0902760
EPA ID: CA4570024345
Site Name: NORTON AIR FORCE BASE (LNDFLL #2)
NPL: F
FF: Y
OU: 02
Action Code: LV
Action Name: FF RV
SEQ: 2
Start Date: 1995-12-21 05:00:00
Finish Date: 7/28/1999 4:00:00 AM
Qual: Not reported
Current Action Lead: Fed Fac

Region: 09
Site ID: 0902760
EPA ID: CA4570024345
Site Name: NORTON AIR FORCE BASE (LNDFLL #2)
NPL: F
FF: Y
OU: 01
Action Code: OM
Action Name: OM
SEQ: 1
Start Date: 1996-07-26 04:00:00
Finish Date: 12/21/2005 5:00:00 AM
Qual: Not reported
Current Action Lead: Fed Fac

CORRACTS:

Name: USAF NORTON AFB

Map ID
Direction
Distance
Elevation

MAP FINDINGS

Site

Database(s)

EDR ID Number
EPA ID Number

USAF NORTON AFB (Continued)

1000417274

Address: 305 S TIPPECANOE AVE
Address 2: Not reported
EPA ID: CA4570024345
Area Name: CENTRAL BASE AREA OU
Corrective Action: INVESTIGATION WORKPLAN APPROVED
Actual Date: 00:00.0
Air Release Indicator: Not reported
Groundwater Release Indicator: Not reported
Soil Release Indicator: Not reported
Surface Water Release Indicator: Not reported

Name: USAF NORTON AFB
Address: 305 S TIPPECANOE AVE
Address 2: Not reported
EPA ID: CA4570024345
Area Name: CENTRAL BASE AREA OU
Corrective Action: INVESTIGATION COMPLETE
Actual Date: 00:00.0
Air Release Indicator: Not reported
Groundwater Release Indicator: Not reported
Soil Release Indicator: Not reported
Surface Water Release Indicator: Not reported

Name: USAF NORTON AFB
Address: 305 S TIPPECANOE AVE
Address 2: Not reported
EPA ID: CA4570024345
Area Name: CENTRAL BASE AREA OU
Corrective Action: CMS WORKPLAN APPROVED
Actual Date: 00:00.0
Air Release Indicator: Not reported
Groundwater Release Indicator: Not reported
Soil Release Indicator: Not reported
Surface Water Release Indicator: Not reported

Name: USAF NORTON AFB
Address: 305 S TIPPECANOE AVE
Address 2: Not reported
EPA ID: CA4570024345
Area Name: CENTRAL BASE AREA OU
Corrective Action: CMS COMPLETE
Actual Date: 00:00.0
Air Release Indicator: Not reported
Groundwater Release Indicator: Not reported
Soil Release Indicator: Not reported
Surface Water Release Indicator: Not reported

Name: USAF NORTON AFB
Address: 305 S TIPPECANOE AVE
Address 2: Not reported
EPA ID: CA4570024345
Area Name: CENTRAL BASE AREA OU
Corrective Action: CMI WORKPLAN APPROVED
Actual Date: 00:00.0
Air Release Indicator: Not reported
Groundwater Release Indicator: Not reported
Soil Release Indicator: Not reported

Map ID
Direction
Distance
Elevation

MAP FINDINGS

Site

Database(s)

EDR ID Number
EPA ID Number

USAF NORTON AFB (Continued)

1000417274

Surface Water Release Indicator: Not reported

Name: USAF NORTON AFB
Address: 305 S TIPPECANOE AVE
Address 2: Not reported
EPA ID: CA4570024345
Area Name: CENTRAL BASE AREA OU
Corrective Action: STABILIZATION/INTERIM MEASURES DECISION-GROUNDWATER EXTRACTION and TREATMENT
Actual Date: 00:00.0
Air Release Indicator: Not reported
Groundwater Release Indicator: Not reported
Soil Release Indicator: Not reported
Surface Water Release Indicator: Not reported

Name: USAF NORTON AFB
Address: 305 S TIPPECANOE AVE
Address 2: Not reported
EPA ID: CA4570024345
Area Name: ENTIRE FACILITY
Corrective Action: HUMAN EXPOSURES CONTROLLED DETERMINATION-YES, APPLICABLE AS OF THIS DATE
Actual Date: 00:00.0
Air Release Indicator: Not reported
Groundwater Release Indicator: Not reported
Soil Release Indicator: Not reported
Surface Water Release Indicator: Not reported

Name: USAF NORTON AFB
Address: 305 S TIPPECANOE AVE
Address 2: Not reported
EPA ID: CA4570024345
Area Name: ENTIRE FACILITY
Corrective Action: RELEASE TO GW CONTROLLED DETERMINATION-FACILITY DOES NOT MEET DEFINITION
Actual Date: 00:00.0
Air Release Indicator: Not reported
Groundwater Release Indicator: Not reported
Soil Release Indicator: Not reported
Surface Water Release Indicator: Not reported

Name: USAF NORTON AFB
Address: 305 S TIPPECANOE AVE
Address 2: Not reported
EPA ID: CA4570024345
Area Name: ENTIRE FACILITY
Corrective Action: RELEASE TO GW CONTROLLED DETERMINATION-YES, APPLICABLE AS OF THIS DATE
Actual Date: 00:00.0
Air Release Indicator: Not reported
Groundwater Release Indicator: Not reported
Soil Release Indicator: Not reported
Surface Water Release Indicator: Not reported

Name: USAF NORTON AFB
Address: 305 S TIPPECANOE AVE
Address 2: Not reported
EPA ID: CA4570024345

Map ID
Direction
Distance
Elevation

MAP FINDINGS

Site

Database(s)

EDR ID Number
EPA ID Number

USAF NORTON AFB (Continued)

1000417274

Area Name: ENTIRE FACILITY
Corrective Action: REMEDY DECISION
Actual Date: 00:00.0
Air Release Indicator: Not reported
Groundwater Release Indicator: Not reported
Soil Release Indicator: Not reported
Surface Water Release Indicator: Not reported

Name: USAF NORTON AFB
Address: 305 S TIPPECANOE AVE
Address 2: Not reported
EPA ID: CA4570024345
Area Name: ENTIRE FACILITY
Corrective Action: REMEDY CONSTRUCTION-REMEDY CONSTRUCTED
Actual Date: 00:00.0
Air Release Indicator: Not reported
Groundwater Release Indicator: Not reported
Soil Release Indicator: Not reported
Surface Water Release Indicator: Not reported

[Click this hyperlink](#) while viewing on your computer to access
1 additional CORRACTS: record(s) in the EDR Site Report.

RCRA-SQG:

Date Form Received by Agency: 1996-09-01 00:00:00.0
Handler Name: USAF NORTON AFB
Handler Address: 305 S TIPPECANOE AVE
Handler City,State,Zip: SAN BERNARDINO, CA 92408
EPA ID: CA4570024345
Contact Name: Not reported
Contact Address: Not reported
Contact City,State,Zip: Not reported
Contact Telephone: Not reported
Contact Fax: Not reported
Contact Email: Not reported
Contact Title: Not reported
EPA Region: 09
Land Type: Federal
Federal Waste Generator Description: Small Quantity Generator
Non-Notifier: Not reported
Biennial Report Cycle: Not reported
Accessibility: Not reported
Active Site Indicator: Handler Activities, Corrective Action Activities
State District Owner: CA
State District: 4
Mailing Address: 63RD CIV ENG SQU/DEEV
Mailing City,State,Zip: NORTON AFB, CA 92409
Owner Name: Not reported
Owner Type: Not reported
Operator Name: MULTIPLE OPS - USAF & DPDO
Operator Type: Federal
Short-Term Generator Activity: No
Importer Activity: No
Mixed Waste Generator: No
Transporter Activity: Yes
Transfer Facility Activity: No
Recycler Activity with Storage: No

Map ID
 Direction
 Distance
 Elevation

MAP FINDINGS

Site

Database(s)

EDR ID Number
 EPA ID Number

USAF NORTON AFB (Continued)

1000417274

Small Quantity On-Site Burner Exemption:	No
Smelting Melting and Refining Furnace Exemption:	No
Underground Injection Control:	No
Off-Site Waste Receipt:	No
Universal Waste Indicator:	No
Universal Waste Destination Facility:	No
Federal Universal Waste:	No
Active Site Fed-Reg Treatment Storage and Disposal Facility:	Not reported
Active Site Converter Treatment storage and Disposal Facility:	Not reported
Active Site State-Reg Treatment Storage and Disposal Facility:	Not reported
Active Site State-Reg Handler:	---
Federal Facility Indicator:	The land is federally-owned, The site is federally-operated
Hazardous Secondary Material Indicator:	NN
Sub-Part K Indicator:	Not reported
Commercial TSD Indicator:	No
Treatment Storage and Disposal Type:	Storage, Treatment
2018 GPRA Permit Baseline:	Not Accomplished
2018 GPRA Renewals Baseline:	Not on the Baseline
Permit Renewals Workload Universe:	Not reported
Permit Workload Universe:	Not reported
Permit Progress Universe:	Storage, Treatment
Post-Closure Workload Universe:	Not reported
Closure Workload Universe:	Not reported
202 GPRA Corrective Action Baseline:	No
Corrective Action Workload Universe:	Yes
Subject to Corrective Action Universe:	Yes
Non-TSDFs Where RCRA CA has Been Imposed Universe:	No
TSDFs Potentially Subject to CA Under 3004 (u)/(v) Universe:	No
TSDFs Only Subject to CA under Discretionary Auth Universe:	Yes
Corrective Action Priority Ranking:	No NCAPS ranking
Environmental Control Indicator:	No
Institutional Control Indicator:	No
Human Exposure Controls Indicator:	Yes
Groundwater Controls Indicator:	No
Operating TSDF Universe:	Not reported
Full Enforcement Universe:	Not reported
Significant Non-Complier Universe:	No
Unaddressed Significant Non-Complier Universe:	No
Addressed Significant Non-Complier Universe:	No
Significant Non-Complier With a Compliance Schedule Universe:	No
Financial Assurance Required:	Not reported
Handler Date of Last Change:	2006-09-05 00:00:00.0
Recognized Trader-Importer:	No
Recognized Trader-Exporter:	No
Importer of Spent Lead Acid Batteries:	No
Exporter of Spent Lead Acid Batteries:	No
Recycler Activity Without Storage:	Not reported
Manifest Broker:	Not reported
Sub-Part P Indicator:	No

Handler - Owner Operator:	
Owner/Operator Indicator:	Operator
Owner/Operator Name:	MULTIPLE OPS - USAF & DPDO
Legal Status:	Federal
Date Became Current:	Not reported
Date Ended Current:	Not reported

Map ID
Direction
Distance
Elevation

MAP FINDINGS

Site

Database(s)

EDR ID Number
EPA ID Number

USAF NORTON AFB (Continued)

1000417274

Owner/Operator Address: US DEPT OF AIR FORCE NORTON
Owner/Operator City,State,Zip: CITY NOT REPORTED, CA 99999
Owner/Operator Telephone: 714-382-3909
Owner/Operator Telephone Ext: Not reported
Owner/Operator Fax: Not reported
Owner/Operator Email: Not reported

Owner/Operator Indicator: Operator
Owner/Operator Name: MULTIPLE OPS - USAF & DPDO
Legal Status: Federal
Date Became Current: Not reported
Date Ended Current: Not reported
Owner/Operator Address: US DEPT OF AIR FORCE NORTON
Owner/Operator City,State,Zip: CITY NOT REPORTED, CA 99999
Owner/Operator Telephone: 714-382-3909
Owner/Operator Telephone Ext: Not reported
Owner/Operator Fax: Not reported
Owner/Operator Email: Not reported

Owner/Operator Indicator: Owner
Owner/Operator Name: US AIR FORCE
Legal Status: Federal
Date Became Current: Not reported
Date Ended Current: Not reported
Owner/Operator Address: NORTON AFB
Owner/Operator City,State,Zip: SAN BERNARDINO, CA 92409
Owner/Operator Telephone: 714-382-3909
Owner/Operator Telephone Ext: Not reported
Owner/Operator Fax: Not reported
Owner/Operator Email: Not reported

Historic Generators:

Receive Date: 1996-09-01 00:00:00.0
Handler Name: USAF NORTON AFB
Federal Waste Generator Description: Large Quantity Generator
State District Owner: CA
Large Quantity Handler of Universal Waste: No
Recognized Trader Importer: No
Recognized Trader Exporter: No
Spent Lead Acid Battery Importer: No
Spent Lead Acid Battery Exporter: No
Current Record: No
Non Storage Recycler Activity: Not reported
Electronic Manifest Broker: Not reported

Receive Date: 1996-09-01 00:00:00.0
Handler Name: USAF NORTON AFB
Federal Waste Generator Description: Small Quantity Generator
State District Owner: CA
Large Quantity Handler of Universal Waste: No
Recognized Trader Importer: No
Recognized Trader Exporter: No
Spent Lead Acid Battery Importer: No
Spent Lead Acid Battery Exporter: No
Current Record: Yes
Non Storage Recycler Activity: Not reported
Electronic Manifest Broker: Not reported

Map ID
Direction
Distance
Elevation

MAP FINDINGS

Site

Database(s)

EDR ID Number
EPA ID Number

USAF NORTON AFB (Continued)

1000417274

Receive Date: 1980-08-18 00:00:00.0
Handler Name: USAF NORTON AFB
Federal Waste Generator Description: Large Quantity Generator
State District Owner: CA
Large Quantity Handler of Universal Waste: No
Recognized Trader Importer: No
Recognized Trader Exporter: No
Spent Lead Acid Battery Importer: No
Spent Lead Acid Battery Exporter: No
Current Record: No
Non Storage Recycler Activity: Not reported
Electronic Manifest Broker: Not reported

Receive Date: 1990-04-17 00:00:00.0
Handler Name: NORTON AIR FORCE BASE
Federal Waste Generator Description: Large Quantity Generator
State District Owner: Not reported
Large Quantity Handler of Universal Waste: No
Recognized Trader Importer: No
Recognized Trader Exporter: No
Spent Lead Acid Battery Importer: No
Spent Lead Acid Battery Exporter: No
Current Record: No
Non Storage Recycler Activity: Not reported
Electronic Manifest Broker: Not reported

Receive Date: 1992-02-28 00:00:00.0
Handler Name: NORTON AIR FORCE BASE
Federal Waste Generator Description: Large Quantity Generator
State District Owner: Not reported
Large Quantity Handler of Universal Waste: No
Recognized Trader Importer: No
Recognized Trader Exporter: No
Spent Lead Acid Battery Importer: No
Spent Lead Acid Battery Exporter: No
Current Record: No
Non Storage Recycler Activity: Not reported
Electronic Manifest Broker: Not reported

Receive Date: 1994-03-28 00:00:00.0
Handler Name: USAF NORTON AFB
Federal Waste Generator Description: Large Quantity Generator
State District Owner: Not reported
Large Quantity Handler of Universal Waste: No
Recognized Trader Importer: No
Recognized Trader Exporter: No
Spent Lead Acid Battery Importer: No
Spent Lead Acid Battery Exporter: No
Current Record: No
Non Storage Recycler Activity: Not reported
Electronic Manifest Broker: Not reported

Receive Date: 1996-03-11 00:00:00.0
Handler Name: NORTON AIR FORCE BASE
Federal Waste Generator Description: Large Quantity Generator
State District Owner: Not reported
Large Quantity Handler of Universal Waste: No

Map ID
 Direction
 Distance
 Elevation

MAP FINDINGS

Site

Database(s)

EDR ID Number
 EPA ID Number

USAF NORTON AFB (Continued)

1000417274

Recognized Trader Importer:	No
Recognized Trader Exporter:	No
Spent Lead Acid Battery Importer:	No
Spent Lead Acid Battery Exporter:	No
Current Record:	No
Non Storage Recycler Activity:	Not reported
Electronic Manifest Broker:	Not reported

List of NAICS Codes and Descriptions:

NAICS Code:	2349
NAICS Description:	OTHER HEAVY CONSTRUCTION
NAICS Code:	23552
NAICS Description:	FLOOR LAYING AND OTHER FLOOR CONTRACTORS
NAICS Code:	332813
NAICS Description:	ELECTROPLATING, PLATING, POLISHING, ANODIZING, AND COLORING
NAICS Code:	336411
NAICS Description:	AIRCRAFT MANUFACTURING
NAICS Code:	48811
NAICS Description:	AIRPORT OPERATIONS
NAICS Code:	56121
NAICS Description:	FACILITIES SUPPORT SERVICES
NAICS Code:	811111
NAICS Description:	GENERAL AUTOMOTIVE REPAIR
NAICS Code:	81292
NAICS Description:	PHOTOFINISHING
NAICS Code:	92411
NAICS Description:	ADMINISTRATION OF AIR AND WATER RESOURCE AND SOLID WASTE MANAGEMENT PROGRAMS
NAICS Code:	92811
NAICS Description:	NATIONAL SECURITY

Facility Has Received Notices of Violation:

Found Violation:	Yes
Agency Which Determined Violation:	EPA
Violation Short Description:	TSD - General
Date Violation was Determined:	1987-08-20 00:00:00.0
Actual Return to Compliance Date:	1988-07-26 00:00:00.0
Return to Compliance Qualifier:	Unverifiable
Violation Responsible Agency:	State
Scheduled Compliance Date:	Not reported
Enforcement Identifier:	Not reported
Date of Enforcement Action:	Not reported
Enforcement Responsible Agency:	Not reported
Enforcement Docket Number:	Not reported
Enforcement Attorney:	Not reported
Corrective Action Component:	Not reported
Appeal Initiated Date:	Not reported

Map ID
Direction
Distance
Elevation

MAP FINDINGS

Site

Database(s)

EDR ID Number
EPA ID Number

USAF NORTON AFB (Continued)

1000417274

Appeal Resolution Date:	Not reported
Disposition Status Date:	Not reported
Disposition Status:	Not reported
Disposition Status Description:	Not reported
Consent/Final Order Sequence Number:	Not reported
Consent/Final Order Respondent Name:	Not reported
Consent/Final Order Lead Agency:	Not reported
Enforcement Type:	Not reported
Enforcement Responsible Person:	Not reported
Enforcement Responsible Sub-Organization:	Not reported
SEP Sequence Number:	Not reported
SEP Expenditure Amount:	Not reported
SEP Scheduled Completion Date:	Not reported
SEP Actual Date:	Not reported
SEP Defaulted Date:	Not reported
SEP Type:	Not reported
SEP Type Description:	Not reported
Proposed Amount:	Not reported
Final Monetary Amount:	Not reported
Paid Amount:	Not reported
Final Count:	Not reported
Final Amount:	Not reported
Found Violation:	No
Agency Which Determined Violation:	Not reported
Violation Short Description:	Not reported
Date Violation was Determined:	Not reported
Actual Return to Compliance Date:	Not reported
Return to Compliance Qualifier:	Not reported
Violation Responsible Agency:	Not reported
Scheduled Compliance Date:	Not reported
Enforcement Identifier:	Not reported
Date of Enforcement Action:	Not reported
Enforcement Responsible Agency:	Not reported
Enforcement Docket Number:	Not reported
Enforcement Attorney:	Not reported
Corrective Action Component:	Not reported
Appeal Initiated Date:	Not reported
Appeal Resolution Date:	Not reported
Disposition Status Date:	Not reported
Disposition Status:	Not reported
Disposition Status Description:	Not reported
Consent/Final Order Sequence Number:	Not reported
Consent/Final Order Respondent Name:	Not reported
Consent/Final Order Lead Agency:	Not reported
Enforcement Type:	Not reported
Enforcement Responsible Person:	Not reported
Enforcement Responsible Sub-Organization:	Not reported
SEP Sequence Number:	Not reported
SEP Expenditure Amount:	Not reported
SEP Scheduled Completion Date:	Not reported
SEP Actual Date:	Not reported
SEP Defaulted Date:	Not reported
SEP Type:	Not reported
SEP Type Description:	Not reported
Proposed Amount:	Not reported
Final Monetary Amount:	Not reported

Map ID
Direction
Distance
Elevation

MAP FINDINGS

Site

Database(s)

EDR ID Number
EPA ID Number

USAF NORTON AFB (Continued)

1000417274

Paid Amount: Not reported
Final Count: Not reported
Final Amount: Not reported

Found Violation: No
Agency Which Determined Violation: Not reported
Violation Short Description: Not reported
Date Violation was Determined: Not reported
Actual Return to Compliance Date: Not reported
Return to Compliance Qualifier: Not reported
Violation Responsible Agency: Not reported
Scheduled Compliance Date: Not reported
Enforcement Identifier: Not reported
Date of Enforcement Action: Not reported
Enforcement Responsible Agency: Not reported
Enforcement Docket Number: Not reported
Enforcement Attorney: Not reported
Corrective Action Component: Not reported
Appeal Initiated Date: Not reported
Appeal Resolution Date: Not reported
Disposition Status Date: Not reported
Disposition Status: Not reported
Disposition Status Description: Not reported
Consent/Final Order Sequence Number: Not reported
Consent/Final Order Respondent Name: Not reported
Consent/Final Order Lead Agency: Not reported
Enforcement Type: Not reported
Enforcement Responsible Person: Not reported
Enforcement Responsible Sub-Organization: Not reported
SEP Sequence Number: Not reported
SEP Expenditure Amount: Not reported
SEP Scheduled Completion Date: Not reported
SEP Actual Date: Not reported
SEP Defaulted Date: Not reported
SEP Type: Not reported
SEP Type Description: Not reported
Proposed Amount: Not reported
Final Monetary Amount: Not reported
Paid Amount: Not reported
Final Count: Not reported
Final Amount: Not reported

Found Violation: No
Agency Which Determined Violation: Not reported
Violation Short Description: Not reported
Date Violation was Determined: Not reported
Actual Return to Compliance Date: Not reported
Return to Compliance Qualifier: Not reported
Violation Responsible Agency: Not reported
Scheduled Compliance Date: Not reported
Enforcement Identifier: Not reported
Date of Enforcement Action: Not reported
Enforcement Responsible Agency: Not reported
Enforcement Docket Number: Not reported
Enforcement Attorney: Not reported
Corrective Action Component: Not reported
Appeal Initiated Date: Not reported

Map ID
Direction
Distance
Elevation

MAP FINDINGS

Site

Database(s)

EDR ID Number
EPA ID Number

USAF NORTON AFB (Continued)

1000417274

Appeal Resolution Date:	Not reported
Disposition Status Date:	Not reported
Disposition Status:	Not reported
Disposition Status Description:	Not reported
Consent/Final Order Sequence Number:	Not reported
Consent/Final Order Respondent Name:	Not reported
Consent/Final Order Lead Agency:	Not reported
Enforcement Type:	Not reported
Enforcement Responsible Person:	Not reported
Enforcement Responsible Sub-Organization:	Not reported
SEP Sequence Number:	Not reported
SEP Expenditure Amount:	Not reported
SEP Scheduled Completion Date:	Not reported
SEP Actual Date:	Not reported
SEP Defaulted Date:	Not reported
SEP Type:	Not reported
SEP Type Description:	Not reported
Proposed Amount:	Not reported
Final Monetary Amount:	Not reported
Paid Amount:	Not reported
Final Count:	Not reported
Final Amount:	Not reported
Found Violation:	No
Agency Which Determined Violation:	Not reported
Violation Short Description:	Not reported
Date Violation was Determined:	Not reported
Actual Return to Compliance Date:	Not reported
Return to Compliance Qualifier:	Not reported
Violation Responsible Agency:	Not reported
Scheduled Compliance Date:	Not reported
Enforcement Identifier:	Not reported
Date of Enforcement Action:	Not reported
Enforcement Responsible Agency:	Not reported
Enforcement Docket Number:	Not reported
Enforcement Attorney:	Not reported
Corrective Action Component:	Not reported
Appeal Initiated Date:	Not reported
Appeal Resolution Date:	Not reported
Disposition Status Date:	Not reported
Disposition Status:	Not reported
Disposition Status Description:	Not reported
Consent/Final Order Sequence Number:	Not reported
Consent/Final Order Respondent Name:	Not reported
Consent/Final Order Lead Agency:	Not reported
Enforcement Type:	Not reported
Enforcement Responsible Person:	Not reported
Enforcement Responsible Sub-Organization:	Not reported
SEP Sequence Number:	Not reported
SEP Expenditure Amount:	Not reported
SEP Scheduled Completion Date:	Not reported
SEP Actual Date:	Not reported
SEP Defaulted Date:	Not reported
SEP Type:	Not reported
SEP Type Description:	Not reported
Proposed Amount:	Not reported
Final Monetary Amount:	Not reported

Map ID
Direction
Distance
Elevation

MAP FINDINGS

Site

Database(s)

EDR ID Number
EPA ID Number

USAF NORTON AFB (Continued)

1000417274

Paid Amount:	Not reported
Final Count:	Not reported
Final Amount:	Not reported
Found Violation:	No
Agency Which Determined Violation:	Not reported
Violation Short Description:	Not reported
Date Violation was Determined:	Not reported
Actual Return to Compliance Date:	Not reported
Return to Compliance Qualifier:	Not reported
Violation Responsible Agency:	Not reported
Scheduled Compliance Date:	Not reported
Enforcement Identifier:	Not reported
Date of Enforcement Action:	Not reported
Enforcement Responsible Agency:	Not reported
Enforcement Docket Number:	Not reported
Enforcement Attorney:	Not reported
Corrective Action Component:	Not reported
Appeal Initiated Date:	Not reported
Appeal Resolution Date:	Not reported
Disposition Status Date:	Not reported
Disposition Status:	Not reported
Disposition Status Description:	Not reported
Consent/Final Order Sequence Number:	Not reported
Consent/Final Order Respondent Name:	Not reported
Consent/Final Order Lead Agency:	Not reported
Enforcement Type:	Not reported
Enforcement Responsible Person:	Not reported
Enforcement Responsible Sub-Organization:	Not reported
SEP Sequence Number:	Not reported
SEP Expenditure Amount:	Not reported
SEP Scheduled Completion Date:	Not reported
SEP Actual Date:	Not reported
SEP Defaulted Date:	Not reported
SEP Type:	Not reported
SEP Type Description:	Not reported
Proposed Amount:	Not reported
Final Monetary Amount:	Not reported
Paid Amount:	Not reported
Final Count:	Not reported
Final Amount:	Not reported
Found Violation:	Yes
Agency Which Determined Violation:	State
Violation Short Description:	TSD - General
Date Violation was Determined:	1987-06-23 00:00:00.0
Actual Return to Compliance Date:	1987-08-06 00:00:00.0
Return to Compliance Qualifier:	Observed
Violation Responsible Agency:	State
Scheduled Compliance Date:	Not reported
Enforcement Identifier:	Not reported
Date of Enforcement Action:	Not reported
Enforcement Responsible Agency:	Not reported
Enforcement Docket Number:	Not reported
Enforcement Attorney:	Not reported
Corrective Action Component:	Not reported
Appeal Initiated Date:	Not reported

Map ID
Direction
Distance
Elevation

MAP FINDINGS

Site

Database(s)

EDR ID Number
EPA ID Number

USAF NORTON AFB (Continued)

1000417274

Appeal Resolution Date:	Not reported
Disposition Status Date:	Not reported
Disposition Status:	Not reported
Disposition Status Description:	Not reported
Consent/Final Order Sequence Number:	Not reported
Consent/Final Order Respondent Name:	Not reported
Consent/Final Order Lead Agency:	Not reported
Enforcement Type:	Not reported
Enforcement Responsible Person:	Not reported
Enforcement Responsible Sub-Organization:	Not reported
SEP Sequence Number:	Not reported
SEP Expenditure Amount:	Not reported
SEP Scheduled Completion Date:	Not reported
SEP Actual Date:	Not reported
SEP Defaulted Date:	Not reported
SEP Type:	Not reported
SEP Type Description:	Not reported
Proposed Amount:	Not reported
Final Monetary Amount:	Not reported
Paid Amount:	Not reported
Final Count:	Not reported
Final Amount:	Not reported
Found Violation:	Yes
Agency Which Determined Violation:	State
Violation Short Description:	TSD - General
Date Violation was Determined:	1989-10-30 00:00:00.0
Actual Return to Compliance Date:	1990-03-14 00:00:00.0
Return to Compliance Qualifier:	Observed
Violation Responsible Agency:	State
Scheduled Compliance Date:	1990-03-14 00:00:00.0
Enforcement Identifier:	004
Date of Enforcement Action:	1989-12-11 00:00:00.0
Enforcement Responsible Agency:	State
Enforcement Docket Number:	Not reported
Enforcement Attorney:	Not reported
Corrective Action Component:	No
Appeal Initiated Date:	Not reported
Appeal Resolution Date:	Not reported
Disposition Status Date:	Not reported
Disposition Status:	Not reported
Disposition Status Description:	Not reported
Consent/Final Order Sequence Number:	Not reported
Consent/Final Order Respondent Name:	Not reported
Consent/Final Order Lead Agency:	Not reported
Enforcement Type:	WRITTEN INFORMAL
Enforcement Responsible Person:	R9STA
Enforcement Responsible Sub-Organization:	Not reported
SEP Sequence Number:	Not reported
SEP Expenditure Amount:	Not reported
SEP Scheduled Completion Date:	Not reported
SEP Actual Date:	Not reported
SEP Defaulted Date:	Not reported
SEP Type:	Not reported
SEP Type Description:	Not reported
Proposed Amount:	Not reported
Final Monetary Amount:	Not reported

Map ID
Direction
Distance
Elevation

MAP FINDINGS

Site

Database(s)

EDR ID Number
EPA ID Number

USAF NORTON AFB (Continued)

1000417274

Paid Amount:	Not reported
Final Count:	Not reported
Final Amount:	Not reported
Found Violation:	Yes
Agency Which Determined Violation:	State
Violation Short Description:	TSD - General
Date Violation was Determined:	1992-05-15 00:00:00.0
Actual Return to Compliance Date:	1992-06-19 00:00:00.0
Return to Compliance Qualifier:	Observed
Violation Responsible Agency:	State
Scheduled Compliance Date:	Not reported
Enforcement Identifier:	Not reported
Date of Enforcement Action:	Not reported
Enforcement Responsible Agency:	Not reported
Enforcement Docket Number:	Not reported
Enforcement Attorney:	Not reported
Corrective Action Component:	Not reported
Appeal Initiated Date:	Not reported
Appeal Resolution Date:	Not reported
Disposition Status Date:	Not reported
Disposition Status:	Not reported
Disposition Status Description:	Not reported
Consent/Final Order Sequence Number:	Not reported
Consent/Final Order Respondent Name:	Not reported
Consent/Final Order Lead Agency:	Not reported
Enforcement Type:	Not reported
Enforcement Responsible Person:	Not reported
Enforcement Responsible Sub-Organization:	Not reported
SEP Sequence Number:	Not reported
SEP Expenditure Amount:	Not reported
SEP Scheduled Completion Date:	Not reported
SEP Actual Date:	Not reported
SEP Defaulted Date:	Not reported
SEP Type:	Not reported
SEP Type Description:	Not reported
Proposed Amount:	Not reported
Final Monetary Amount:	Not reported
Paid Amount:	Not reported
Final Count:	Not reported
Final Amount:	Not reported
Found Violation:	No
Agency Which Determined Violation:	Not reported
Violation Short Description:	Not reported
Date Violation was Determined:	Not reported
Actual Return to Compliance Date:	Not reported
Return to Compliance Qualifier:	Not reported
Violation Responsible Agency:	Not reported
Scheduled Compliance Date:	Not reported
Enforcement Identifier:	Not reported
Date of Enforcement Action:	Not reported
Enforcement Responsible Agency:	Not reported
Enforcement Docket Number:	Not reported
Enforcement Attorney:	Not reported
Corrective Action Component:	Not reported
Appeal Initiated Date:	Not reported

Map ID
Direction
Distance
Elevation

MAP FINDINGS

Site

Database(s)

EDR ID Number
EPA ID Number

USAF NORTON AFB (Continued)

1000417274

Appeal Resolution Date:	Not reported
Disposition Status Date:	Not reported
Disposition Status:	Not reported
Disposition Status Description:	Not reported
Consent/Final Order Sequence Number:	Not reported
Consent/Final Order Respondent Name:	Not reported
Consent/Final Order Lead Agency:	Not reported
Enforcement Type:	Not reported
Enforcement Responsible Person:	Not reported
Enforcement Responsible Sub-Organization:	Not reported
SEP Sequence Number:	Not reported
SEP Expenditure Amount:	Not reported
SEP Scheduled Completion Date:	Not reported
SEP Actual Date:	Not reported
SEP Defaulted Date:	Not reported
SEP Type:	Not reported
SEP Type Description:	Not reported
Proposed Amount:	Not reported
Final Monetary Amount:	Not reported
Paid Amount:	Not reported
Final Count:	Not reported
Final Amount:	Not reported
Found Violation:	Yes
Agency Which Determined Violation:	State
Violation Short Description:	TSD IS-Ground-Water Monitoring
Date Violation was Determined:	2003-04-22 00:00:00.0
Actual Return to Compliance Date:	2005-07-27 00:00:00.0
Return to Compliance Qualifier:	Documented
Violation Responsible Agency:	State
Scheduled Compliance Date:	Not reported
Enforcement Identifier:	500
Date of Enforcement Action:	2005-03-17 00:00:00.0
Enforcement Responsible Agency:	State
Enforcement Docket Number:	Not reported
Enforcement Attorney:	Not reported
Corrective Action Component:	No
Appeal Initiated Date:	Not reported
Appeal Resolution Date:	Not reported
Disposition Status Date:	Not reported
Disposition Status:	Not reported
Disposition Status Description:	Not reported
Consent/Final Order Sequence Number:	Not reported
Consent/Final Order Respondent Name:	Not reported
Consent/Final Order Lead Agency:	Not reported
Enforcement Type:	Not reported
Enforcement Responsible Person:	Not reported
Enforcement Responsible Sub-Organization:	Not reported
SEP Sequence Number:	Not reported
SEP Expenditure Amount:	Not reported
SEP Scheduled Completion Date:	Not reported
SEP Actual Date:	Not reported
SEP Defaulted Date:	Not reported
SEP Type:	Not reported
SEP Type Description:	Not reported
Proposed Amount:	Not reported
Final Monetary Amount:	Not reported

Map ID
Direction
Distance
Elevation

MAP FINDINGS

Site

Database(s)

EDR ID Number
EPA ID Number

USAF NORTON AFB (Continued)

1000417274

Paid Amount: Not reported
Final Count: Not reported
Final Amount: Not reported

Found Violation: Yes
Agency Which Determined Violation: EPA
Violation Short Description: TSD - General
Date Violation was Determined: 1988-07-26 00:00:00.0
Actual Return to Compliance Date: 1989-10-30 00:00:00.0
Return to Compliance Qualifier: Unverifiable
Violation Responsible Agency: State
Scheduled Compliance Date: Not reported
Enforcement Identifier: Not reported
Date of Enforcement Action: Not reported
Enforcement Responsible Agency: Not reported
Enforcement Docket Number: Not reported
Enforcement Attorney: Not reported
Corrective Action Component: Not reported
Appeal Initiated Date: Not reported
Appeal Resolution Date: Not reported
Disposition Status Date: Not reported
Disposition Status: Not reported
Disposition Status Description: Not reported
Consent/Final Order Sequence Number: Not reported
Consent/Final Order Respondent Name: Not reported
Consent/Final Order Lead Agency: Not reported
Enforcement Type: Not reported
Enforcement Responsible Person: Not reported
Enforcement Responsible Sub-Organization: Not reported
SEP Sequence Number: Not reported
SEP Expenditure Amount: Not reported
SEP Scheduled Completion Date: Not reported
SEP Actual Date: Not reported
SEP Defaulted Date: Not reported
SEP Type: Not reported
SEP Type Description: Not reported
Proposed Amount: Not reported
Final Monetary Amount: Not reported
Paid Amount: Not reported
Final Count: Not reported
Final Amount: Not reported

Found Violation: Yes
Agency Which Determined Violation: EPA
Violation Short Description: TSD IS-Ground-Water Monitoring
Date Violation was Determined: 1987-08-20 00:00:00.0
Actual Return to Compliance Date: 1988-07-26 00:00:00.0
Return to Compliance Qualifier: Unverifiable
Violation Responsible Agency: State
Scheduled Compliance Date: Not reported
Enforcement Identifier: Not reported
Date of Enforcement Action: Not reported
Enforcement Responsible Agency: Not reported
Enforcement Docket Number: Not reported
Enforcement Attorney: Not reported
Corrective Action Component: Not reported
Appeal Initiated Date: Not reported

Map ID
Direction
Distance
Elevation

MAP FINDINGS

Site

Database(s)

EDR ID Number
EPA ID Number

USAF NORTON AFB (Continued)

1000417274

Appeal Resolution Date:	Not reported
Disposition Status Date:	Not reported
Disposition Status:	Not reported
Disposition Status Description:	Not reported
Consent/Final Order Sequence Number:	Not reported
Consent/Final Order Respondent Name:	Not reported
Consent/Final Order Lead Agency:	Not reported
Enforcement Type:	Not reported
Enforcement Responsible Person:	Not reported
Enforcement Responsible Sub-Organization:	Not reported
SEP Sequence Number:	Not reported
SEP Expenditure Amount:	Not reported
SEP Scheduled Completion Date:	Not reported
SEP Actual Date:	Not reported
SEP Defaulted Date:	Not reported
SEP Type:	Not reported
SEP Type Description:	Not reported
Proposed Amount:	Not reported
Final Monetary Amount:	Not reported
Paid Amount:	Not reported
Final Count:	Not reported
Final Amount:	Not reported
Found Violation:	Yes
Agency Which Determined Violation:	State
Violation Short Description:	TSD - General
Date Violation was Determined:	1992-05-15 00:00:00.0
Actual Return to Compliance Date:	1992-06-19 00:00:00.0
Return to Compliance Qualifier:	Observed
Violation Responsible Agency:	State
Scheduled Compliance Date:	Not reported
Enforcement Identifier:	Not reported
Date of Enforcement Action:	Not reported
Enforcement Responsible Agency:	Not reported
Enforcement Docket Number:	Not reported
Enforcement Attorney:	Not reported
Corrective Action Component:	Not reported
Appeal Initiated Date:	Not reported
Appeal Resolution Date:	Not reported
Disposition Status Date:	Not reported
Disposition Status:	Not reported
Disposition Status Description:	Not reported
Consent/Final Order Sequence Number:	Not reported
Consent/Final Order Respondent Name:	Not reported
Consent/Final Order Lead Agency:	Not reported
Enforcement Type:	Not reported
Enforcement Responsible Person:	Not reported
Enforcement Responsible Sub-Organization:	Not reported
SEP Sequence Number:	Not reported
SEP Expenditure Amount:	Not reported
SEP Scheduled Completion Date:	Not reported
SEP Actual Date:	Not reported
SEP Defaulted Date:	Not reported
SEP Type:	Not reported
SEP Type Description:	Not reported
Proposed Amount:	Not reported
Final Monetary Amount:	Not reported

Map ID
Direction
Distance
Elevation

MAP FINDINGS

Site

Database(s)

EDR ID Number
EPA ID Number

USAF NORTON AFB (Continued)

1000417274

Paid Amount:	Not reported
Final Count:	Not reported
Final Amount:	Not reported
Found Violation:	Yes
Agency Which Determined Violation:	State
Violation Short Description:	TSD - General
Date Violation was Determined:	1993-04-22 00:00:00.0
Actual Return to Compliance Date:	1994-01-28 00:00:00.0
Return to Compliance Qualifier:	Observed
Violation Responsible Agency:	State
Scheduled Compliance Date:	1993-05-13 00:00:00.0
Enforcement Identifier:	006
Date of Enforcement Action:	1993-04-22 00:00:00.0
Enforcement Responsible Agency:	State
Enforcement Docket Number:	Not reported
Enforcement Attorney:	Not reported
Corrective Action Component:	No
Appeal Initiated Date:	Not reported
Appeal Resolution Date:	Not reported
Disposition Status Date:	Not reported
Disposition Status:	Not reported
Disposition Status Description:	Not reported
Consent/Final Order Sequence Number:	Not reported
Consent/Final Order Respondent Name:	Not reported
Consent/Final Order Lead Agency:	Not reported
Enforcement Type:	WRITTEN INFORMAL
Enforcement Responsible Person:	R9STA
Enforcement Responsible Sub-Organization:	Not reported
SEP Sequence Number:	Not reported
SEP Expenditure Amount:	Not reported
SEP Scheduled Completion Date:	Not reported
SEP Actual Date:	Not reported
SEP Defaulted Date:	Not reported
SEP Type:	Not reported
SEP Type Description:	Not reported
Proposed Amount:	Not reported
Final Monetary Amount:	Not reported
Paid Amount:	Not reported
Final Count:	Not reported
Final Amount:	Not reported
Found Violation:	Yes
Agency Which Determined Violation:	State
Violation Short Description:	TSD IS-Ground-Water Monitoring
Date Violation was Determined:	2003-04-22 00:00:00.0
Actual Return to Compliance Date:	2005-07-27 00:00:00.0
Return to Compliance Qualifier:	Documented
Violation Responsible Agency:	State
Scheduled Compliance Date:	Not reported
Enforcement Identifier:	200
Date of Enforcement Action:	2005-03-16 00:00:00.0
Enforcement Responsible Agency:	State
Enforcement Docket Number:	Not reported
Enforcement Attorney:	Not reported
Corrective Action Component:	No
Appeal Initiated Date:	Not reported

Map ID
Direction
Distance
Elevation

MAP FINDINGS

Site

Database(s)

EDR ID Number
EPA ID Number

USAF NORTON AFB (Continued)

1000417274

Appeal Resolution Date:	Not reported
Disposition Status Date:	Not reported
Disposition Status:	Not reported
Disposition Status Description:	Not reported
Consent/Final Order Sequence Number:	Not reported
Consent/Final Order Respondent Name:	Not reported
Consent/Final Order Lead Agency:	Not reported
Enforcement Type:	WRITTEN INFORMAL
Enforcement Responsible Person:	Not reported
Enforcement Responsible Sub-Organization:	Not reported
SEP Sequence Number:	Not reported
SEP Expenditure Amount:	Not reported
SEP Scheduled Completion Date:	Not reported
SEP Actual Date:	Not reported
SEP Defaulted Date:	Not reported
SEP Type:	Not reported
SEP Type Description:	Not reported
Proposed Amount:	Not reported
Final Monetary Amount:	Not reported
Paid Amount:	Not reported
Final Count:	Not reported
Final Amount:	Not reported
Found Violation:	No
Agency Which Determined Violation:	Not reported
Violation Short Description:	Not reported
Date Violation was Determined:	Not reported
Actual Return to Compliance Date:	Not reported
Return to Compliance Qualifier:	Not reported
Violation Responsible Agency:	Not reported
Scheduled Compliance Date:	Not reported
Enforcement Identifier:	Not reported
Date of Enforcement Action:	Not reported
Enforcement Responsible Agency:	Not reported
Enforcement Docket Number:	Not reported
Enforcement Attorney:	Not reported
Corrective Action Component:	Not reported
Appeal Initiated Date:	Not reported
Appeal Resolution Date:	Not reported
Disposition Status Date:	Not reported
Disposition Status:	Not reported
Disposition Status Description:	Not reported
Consent/Final Order Sequence Number:	Not reported
Consent/Final Order Respondent Name:	Not reported
Consent/Final Order Lead Agency:	Not reported
Enforcement Type:	Not reported
Enforcement Responsible Person:	Not reported
Enforcement Responsible Sub-Organization:	Not reported
SEP Sequence Number:	Not reported
SEP Expenditure Amount:	Not reported
SEP Scheduled Completion Date:	Not reported
SEP Actual Date:	Not reported
SEP Defaulted Date:	Not reported
SEP Type:	Not reported
SEP Type Description:	Not reported
Proposed Amount:	Not reported
Final Monetary Amount:	Not reported

Map ID
Direction
Distance
Elevation

MAP FINDINGS

Site

Database(s)

EDR ID Number
EPA ID Number

USAF NORTON AFB (Continued)

1000417274

Paid Amount: Not reported
Final Count: Not reported
Final Amount: Not reported

Found Violation: No
Agency Which Determined Violation: Not reported
Violation Short Description: Not reported
Date Violation was Determined: Not reported
Actual Return to Compliance Date: Not reported
Return to Compliance Qualifier: Not reported
Violation Responsible Agency: Not reported
Scheduled Compliance Date: Not reported
Enforcement Identifier: Not reported
Date of Enforcement Action: Not reported
Enforcement Responsible Agency: Not reported
Enforcement Docket Number: Not reported
Enforcement Attorney: Not reported
Corrective Action Component: Not reported
Appeal Initiated Date: Not reported
Appeal Resolution Date: Not reported
Disposition Status Date: Not reported
Disposition Status: Not reported
Disposition Status Description: Not reported
Consent/Final Order Sequence Number: Not reported
Consent/Final Order Respondent Name: Not reported
Consent/Final Order Lead Agency: Not reported
Enforcement Type: Not reported
Enforcement Responsible Person: Not reported
Enforcement Responsible Sub-Organization: Not reported
SEP Sequence Number: Not reported
SEP Expenditure Amount: Not reported
SEP Scheduled Completion Date: Not reported
SEP Actual Date: Not reported
SEP Defaulted Date: Not reported
SEP Type: Not reported
SEP Type Description: Not reported
Proposed Amount: Not reported
Final Monetary Amount: Not reported
Paid Amount: Not reported
Final Count: Not reported
Final Amount: Not reported

Found Violation: No
Agency Which Determined Violation: Not reported
Violation Short Description: Not reported
Date Violation was Determined: Not reported
Actual Return to Compliance Date: Not reported
Return to Compliance Qualifier: Not reported
Violation Responsible Agency: Not reported
Scheduled Compliance Date: Not reported
Enforcement Identifier: Not reported
Date of Enforcement Action: Not reported
Enforcement Responsible Agency: Not reported
Enforcement Docket Number: Not reported
Enforcement Attorney: Not reported
Corrective Action Component: Not reported
Appeal Initiated Date: Not reported

Map ID
Direction
Distance
Elevation

MAP FINDINGS

Site

Database(s)

EDR ID Number
EPA ID Number

USAF NORTON AFB (Continued)

1000417274

Appeal Resolution Date:	Not reported
Disposition Status Date:	Not reported
Disposition Status:	Not reported
Disposition Status Description:	Not reported
Consent/Final Order Sequence Number:	Not reported
Consent/Final Order Respondent Name:	Not reported
Consent/Final Order Lead Agency:	Not reported
Enforcement Type:	Not reported
Enforcement Responsible Person:	Not reported
Enforcement Responsible Sub-Organization:	Not reported
SEP Sequence Number:	Not reported
SEP Expenditure Amount:	Not reported
SEP Scheduled Completion Date:	Not reported
SEP Actual Date:	Not reported
SEP Defaulted Date:	Not reported
SEP Type:	Not reported
SEP Type Description:	Not reported
Proposed Amount:	Not reported
Final Monetary Amount:	Not reported
Paid Amount:	Not reported
Final Count:	Not reported
Final Amount:	Not reported
Found Violation:	Yes
Agency Which Determined Violation:	State
Violation Short Description:	TSD - General
Date Violation was Determined:	1992-05-15 00:00:00.0
Actual Return to Compliance Date:	1992-06-19 00:00:00.0
Return to Compliance Qualifier:	Observed
Violation Responsible Agency:	State
Scheduled Compliance Date:	Not reported
Enforcement Identifier:	Not reported
Date of Enforcement Action:	Not reported
Enforcement Responsible Agency:	Not reported
Enforcement Docket Number:	Not reported
Enforcement Attorney:	Not reported
Corrective Action Component:	Not reported
Appeal Initiated Date:	Not reported
Appeal Resolution Date:	Not reported
Disposition Status Date:	Not reported
Disposition Status:	Not reported
Disposition Status Description:	Not reported
Consent/Final Order Sequence Number:	Not reported
Consent/Final Order Respondent Name:	Not reported
Consent/Final Order Lead Agency:	Not reported
Enforcement Type:	Not reported
Enforcement Responsible Person:	Not reported
Enforcement Responsible Sub-Organization:	Not reported
SEP Sequence Number:	Not reported
SEP Expenditure Amount:	Not reported
SEP Scheduled Completion Date:	Not reported
SEP Actual Date:	Not reported
SEP Defaulted Date:	Not reported
SEP Type:	Not reported
SEP Type Description:	Not reported
Proposed Amount:	Not reported
Final Monetary Amount:	Not reported

Map ID
 Direction
 Distance
 Elevation

MAP FINDINGS

Site

Database(s)

EDR ID Number
 EPA ID Number

USAF NORTON AFB (Continued)

1000417274

Paid Amount: Not reported
 Final Count: Not reported
 Final Amount: Not reported

Found Violation: No
 Agency Which Determined Violation: Not reported
 Violation Short Description: Not reported
 Date Violation was Determined: Not reported
 Actual Return to Compliance Date: Not reported
 Return to Compliance Qualifier: Not reported
 Violation Responsible Agency: Not reported
 Scheduled Compliance Date: Not reported
 Enforcement Identifier: Not reported
 Date of Enforcement Action: Not reported
 Enforcement Responsible Agency: Not reported
 Enforcement Docket Number: Not reported
 Enforcement Attorney: Not reported
 Corrective Action Component: Not reported
 Appeal Initiated Date: Not reported
 Appeal Resolution Date: Not reported
 Disposition Status Date: Not reported
 Disposition Status: Not reported
 Disposition Status Description: Not reported
 Consent/Final Order Sequence Number: Not reported
 Consent/Final Order Respondent Name: Not reported
 Consent/Final Order Lead Agency: Not reported
 Enforcement Type: Not reported
 Enforcement Responsible Person: Not reported
 Enforcement Responsible Sub-Organization: Not reported
 SEP Sequence Number: Not reported
 SEP Expenditure Amount: Not reported
 SEP Scheduled Completion Date: Not reported
 SEP Actual Date: Not reported
 SEP Defaulted Date: Not reported
 SEP Type: Not reported
 SEP Type Description: Not reported
 Proposed Amount: Not reported
 Final Monetary Amount: Not reported
 Paid Amount: Not reported
 Final Count: Not reported
 Final Amount: Not reported

Found Violation: Yes
 Agency Which Determined Violation: State
 Violation Short Description: Generators - General
 Date Violation was Determined: 1992-05-15 00:00:00.0
 Actual Return to Compliance Date: 1992-06-19 00:00:00.0
 Return to Compliance Qualifier: Observed
 Violation Responsible Agency: State
 Scheduled Compliance Date: Not reported
 Enforcement Identifier: Not reported
 Date of Enforcement Action: Not reported
 Enforcement Responsible Agency: Not reported
 Enforcement Docket Number: Not reported
 Enforcement Attorney: Not reported
 Corrective Action Component: Not reported
 Appeal Initiated Date: Not reported

Map ID
Direction
Distance
Elevation

MAP FINDINGS

Site

Database(s)

EDR ID Number
EPA ID Number

USAF NORTON AFB (Continued)

1000417274

Appeal Resolution Date:	Not reported
Disposition Status Date:	Not reported
Disposition Status:	Not reported
Disposition Status Description:	Not reported
Consent/Final Order Sequence Number:	Not reported
Consent/Final Order Respondent Name:	Not reported
Consent/Final Order Lead Agency:	Not reported
Enforcement Type:	Not reported
Enforcement Responsible Person:	Not reported
Enforcement Responsible Sub-Organization:	Not reported
SEP Sequence Number:	Not reported
SEP Expenditure Amount:	Not reported
SEP Scheduled Completion Date:	Not reported
SEP Actual Date:	Not reported
SEP Defaulted Date:	Not reported
SEP Type:	Not reported
SEP Type Description:	Not reported
Proposed Amount:	Not reported
Final Monetary Amount:	Not reported
Paid Amount:	Not reported
Final Count:	Not reported
Final Amount:	Not reported
Found Violation:	Yes
Agency Which Determined Violation:	State
Violation Short Description:	TSD - General
Date Violation was Determined:	1991-02-27 00:00:00.0
Actual Return to Compliance Date:	1991-05-16 00:00:00.0
Return to Compliance Qualifier:	Observed
Violation Responsible Agency:	State
Scheduled Compliance Date:	1991-07-12 00:00:00.0
Enforcement Identifier:	005
Date of Enforcement Action:	1991-04-12 00:00:00.0
Enforcement Responsible Agency:	State
Enforcement Docket Number:	Not reported
Enforcement Attorney:	Not reported
Corrective Action Component:	No
Appeal Initiated Date:	Not reported
Appeal Resolution Date:	Not reported
Disposition Status Date:	Not reported
Disposition Status:	Not reported
Disposition Status Description:	Not reported
Consent/Final Order Sequence Number:	Not reported
Consent/Final Order Respondent Name:	Not reported
Consent/Final Order Lead Agency:	Not reported
Enforcement Type:	WRITTEN INFORMAL
Enforcement Responsible Person:	R9STA
Enforcement Responsible Sub-Organization:	Not reported
SEP Sequence Number:	Not reported
SEP Expenditure Amount:	Not reported
SEP Scheduled Completion Date:	Not reported
SEP Actual Date:	Not reported
SEP Defaulted Date:	Not reported
SEP Type:	Not reported
SEP Type Description:	Not reported
Proposed Amount:	Not reported
Final Monetary Amount:	Not reported

Map ID
Direction
Distance
Elevation

MAP FINDINGS

Site

Database(s)

EDR ID Number
EPA ID Number

USAF NORTON AFB (Continued)

1000417274

Paid Amount:	Not reported
Final Count:	Not reported
Final Amount:	Not reported
Found Violation:	Yes
Agency Which Determined Violation:	State
Violation Short Description:	TSD - General
Date Violation was Determined:	1987-06-23 00:00:00.0
Actual Return to Compliance Date:	1987-08-06 00:00:00.0
Return to Compliance Qualifier:	Observed
Violation Responsible Agency:	State
Scheduled Compliance Date:	Not reported
Enforcement Identifier:	002
Date of Enforcement Action:	1987-08-06 00:00:00.0
Enforcement Responsible Agency:	State
Enforcement Docket Number:	Not reported
Enforcement Attorney:	Not reported
Corrective Action Component:	No
Appeal Initiated Date:	Not reported
Appeal Resolution Date:	Not reported
Disposition Status Date:	Not reported
Disposition Status:	Not reported
Disposition Status Description:	Not reported
Consent/Final Order Sequence Number:	Not reported
Consent/Final Order Respondent Name:	Not reported
Consent/Final Order Lead Agency:	Not reported
Enforcement Type:	WRITTEN INFORMAL
Enforcement Responsible Person:	R9STA
Enforcement Responsible Sub-Organization:	Not reported
SEP Sequence Number:	Not reported
SEP Expenditure Amount:	Not reported
SEP Scheduled Completion Date:	Not reported
SEP Actual Date:	Not reported
SEP Defaulted Date:	Not reported
SEP Type:	Not reported
SEP Type Description:	Not reported
Proposed Amount:	Not reported
Final Monetary Amount:	Not reported
Paid Amount:	Not reported
Final Count:	Not reported
Final Amount:	Not reported
Found Violation:	Yes
Agency Which Determined Violation:	State
Violation Short Description:	TSD - General
Date Violation was Determined:	1993-04-22 00:00:00.0
Actual Return to Compliance Date:	1994-01-28 00:00:00.0
Return to Compliance Qualifier:	Observed
Violation Responsible Agency:	State
Scheduled Compliance Date:	1993-05-13 00:00:00.0
Enforcement Identifier:	006
Date of Enforcement Action:	1993-04-22 00:00:00.0
Enforcement Responsible Agency:	State
Enforcement Docket Number:	Not reported
Enforcement Attorney:	Not reported
Corrective Action Component:	No
Appeal Initiated Date:	Not reported

Map ID
Direction
Distance
Elevation

MAP FINDINGS

Site

Database(s)

EDR ID Number
EPA ID Number

USAF NORTON AFB (Continued)

1000417274

Appeal Resolution Date:	Not reported
Disposition Status Date:	Not reported
Disposition Status:	Not reported
Disposition Status Description:	Not reported
Consent/Final Order Sequence Number:	Not reported
Consent/Final Order Respondent Name:	Not reported
Consent/Final Order Lead Agency:	Not reported
Enforcement Type:	WRITTEN INFORMAL
Enforcement Responsible Person:	R9STA
Enforcement Responsible Sub-Organization:	Not reported
SEP Sequence Number:	Not reported
SEP Expenditure Amount:	Not reported
SEP Scheduled Completion Date:	Not reported
SEP Actual Date:	Not reported
SEP Defaulted Date:	Not reported
SEP Type:	Not reported
SEP Type Description:	Not reported
Proposed Amount:	Not reported
Final Monetary Amount:	Not reported
Paid Amount:	Not reported
Final Count:	Not reported
Final Amount:	Not reported
Found Violation:	Yes
Agency Which Determined Violation:	EPA
Violation Short Description:	TSD - Closure/Post-Closure
Date Violation was Determined:	1987-08-20 00:00:00.0
Actual Return to Compliance Date:	1988-07-26 00:00:00.0
Return to Compliance Qualifier:	Unverifiable
Violation Responsible Agency:	State
Scheduled Compliance Date:	Not reported
Enforcement Identifier:	Not reported
Date of Enforcement Action:	Not reported
Enforcement Responsible Agency:	Not reported
Enforcement Docket Number:	Not reported
Enforcement Attorney:	Not reported
Corrective Action Component:	Not reported
Appeal Initiated Date:	Not reported
Appeal Resolution Date:	Not reported
Disposition Status Date:	Not reported
Disposition Status:	Not reported
Disposition Status Description:	Not reported
Consent/Final Order Sequence Number:	Not reported
Consent/Final Order Respondent Name:	Not reported
Consent/Final Order Lead Agency:	Not reported
Enforcement Type:	Not reported
Enforcement Responsible Person:	Not reported
Enforcement Responsible Sub-Organization:	Not reported
SEP Sequence Number:	Not reported
SEP Expenditure Amount:	Not reported
SEP Scheduled Completion Date:	Not reported
SEP Actual Date:	Not reported
SEP Defaulted Date:	Not reported
SEP Type:	Not reported
SEP Type Description:	Not reported
Proposed Amount:	Not reported
Final Monetary Amount:	Not reported

Map ID
 Direction
 Distance
 Elevation

MAP FINDINGS

Site

Database(s)

EDR ID Number
 EPA ID Number

USAF NORTON AFB (Continued)

1000417274

Paid Amount:	Not reported
Final Count:	Not reported
Final Amount:	Not reported
Found Violation:	Yes
Agency Which Determined Violation:	State
Violation Short Description:	Generators - General
Date Violation was Determined:	1993-04-22 00:00:00.0
Actual Return to Compliance Date:	1994-01-28 00:00:00.0
Return to Compliance Qualifier:	Observed
Violation Responsible Agency:	State
Scheduled Compliance Date:	1993-05-13 00:00:00.0
Enforcement Identifier:	006
Date of Enforcement Action:	1993-04-22 00:00:00.0
Enforcement Responsible Agency:	State
Enforcement Docket Number:	Not reported
Enforcement Attorney:	Not reported
Corrective Action Component:	No
Appeal Initiated Date:	Not reported
Appeal Resolution Date:	Not reported
Disposition Status Date:	Not reported
Disposition Status:	Not reported
Disposition Status Description:	Not reported
Consent/Final Order Sequence Number:	Not reported
Consent/Final Order Respondent Name:	Not reported
Consent/Final Order Lead Agency:	Not reported
Enforcement Type:	WRITTEN INFORMAL
Enforcement Responsible Person:	R9STA
Enforcement Responsible Sub-Organization:	Not reported
SEP Sequence Number:	Not reported
SEP Expenditure Amount:	Not reported
SEP Scheduled Completion Date:	Not reported
SEP Actual Date:	Not reported
SEP Defaulted Date:	Not reported
SEP Type:	Not reported
SEP Type Description:	Not reported
Proposed Amount:	Not reported
Final Monetary Amount:	Not reported
Paid Amount:	Not reported
Final Count:	Not reported
Final Amount:	Not reported
Found Violation:	Yes
Agency Which Determined Violation:	State
Violation Short Description:	Generators - General
Date Violation was Determined:	1993-04-22 00:00:00.0
Actual Return to Compliance Date:	1994-01-28 00:00:00.0
Return to Compliance Qualifier:	Observed
Violation Responsible Agency:	State
Scheduled Compliance Date:	1993-05-13 00:00:00.0
Enforcement Identifier:	006
Date of Enforcement Action:	1993-04-22 00:00:00.0
Enforcement Responsible Agency:	State
Enforcement Docket Number:	Not reported
Enforcement Attorney:	Not reported
Corrective Action Component:	No
Appeal Initiated Date:	Not reported

Map ID
Direction
Distance
Elevation

MAP FINDINGS

Site

Database(s)

EDR ID Number
EPA ID Number

USAF NORTON AFB (Continued)

1000417274

Appeal Resolution Date:	Not reported
Disposition Status Date:	Not reported
Disposition Status:	Not reported
Disposition Status Description:	Not reported
Consent/Final Order Sequence Number:	Not reported
Consent/Final Order Respondent Name:	Not reported
Consent/Final Order Lead Agency:	Not reported
Enforcement Type:	WRITTEN INFORMAL
Enforcement Responsible Person:	R9STA
Enforcement Responsible Sub-Organization:	Not reported
SEP Sequence Number:	Not reported
SEP Expenditure Amount:	Not reported
SEP Scheduled Completion Date:	Not reported
SEP Actual Date:	Not reported
SEP Defaulted Date:	Not reported
SEP Type:	Not reported
SEP Type Description:	Not reported
Proposed Amount:	Not reported
Final Monetary Amount:	Not reported
Paid Amount:	Not reported
Final Count:	Not reported
Final Amount:	Not reported
Found Violation:	No
Agency Which Determined Violation:	Not reported
Violation Short Description:	Not reported
Date Violation was Determined:	Not reported
Actual Return to Compliance Date:	Not reported
Return to Compliance Qualifier:	Not reported
Violation Responsible Agency:	Not reported
Scheduled Compliance Date:	Not reported
Enforcement Identifier:	Not reported
Date of Enforcement Action:	Not reported
Enforcement Responsible Agency:	Not reported
Enforcement Docket Number:	Not reported
Enforcement Attorney:	Not reported
Corrective Action Component:	Not reported
Appeal Initiated Date:	Not reported
Appeal Resolution Date:	Not reported
Disposition Status Date:	Not reported
Disposition Status:	Not reported
Disposition Status Description:	Not reported
Consent/Final Order Sequence Number:	Not reported
Consent/Final Order Respondent Name:	Not reported
Consent/Final Order Lead Agency:	Not reported
Enforcement Type:	Not reported
Enforcement Responsible Person:	Not reported
Enforcement Responsible Sub-Organization:	Not reported
SEP Sequence Number:	Not reported
SEP Expenditure Amount:	Not reported
SEP Scheduled Completion Date:	Not reported
SEP Actual Date:	Not reported
SEP Defaulted Date:	Not reported
SEP Type:	Not reported
SEP Type Description:	Not reported
Proposed Amount:	Not reported
Final Monetary Amount:	Not reported

Map ID
Direction
Distance
Elevation

MAP FINDINGS

Site

Database(s)

EDR ID Number
EPA ID Number

USAF NORTON AFB (Continued)

1000417274

Paid Amount: Not reported
Final Count: Not reported
Final Amount: Not reported

Evaluation Action Summary:

Evaluation Date: 1987-08-20 00:00:00.0
Evaluation Responsible Agency: EPA
Found Violation: Yes
Evaluation Type Description: COMPLIANCE EVALUATION INSPECTION ON-SITE
Evaluation Responsible Person Identifier: R9EPA
Evaluation Responsible Sub-Organization: Not reported
Actual Return to Compliance Date: 1988-07-26 00:00:00.0
Scheduled Compliance Date: Not reported
Date of Request: Not reported
Date Response Received: Not reported
Request Agency: Not reported
Former Citation: Not reported

Evaluation Date: 2005-06-22 00:00:00.0
Evaluation Responsible Agency: State
Found Violation: No
Evaluation Type Description: COMPLIANCE EVALUATION INSPECTION ON-SITE
Evaluation Responsible Person Identifier: Not reported
Evaluation Responsible Sub-Organization: Not reported
Actual Return to Compliance Date: Not reported
Scheduled Compliance Date: Not reported
Date of Request: Not reported
Date Response Received: Not reported
Request Agency: Not reported
Former Citation: Not reported

Evaluation Date: 1987-07-30 00:00:00.0
Evaluation Responsible Agency: State
Found Violation: No
Evaluation Type Description: FINANCIAL RECORD REVIEW
Evaluation Responsible Person Identifier: R9STA
Evaluation Responsible Sub-Organization: Not reported
Actual Return to Compliance Date: Not reported
Scheduled Compliance Date: Not reported
Date of Request: Not reported
Date Response Received: Not reported
Request Agency: Not reported
Former Citation: Not reported

Evaluation Date: 2008-06-19 00:00:00.0
Evaluation Responsible Agency: State
Found Violation: No
Evaluation Type Description: COMPLIANCE EVALUATION INSPECTION ON-SITE
Evaluation Responsible Person Identifier: Not reported
Evaluation Responsible Sub-Organization: Not reported
Actual Return to Compliance Date: Not reported
Scheduled Compliance Date: Not reported
Date of Request: Not reported
Date Response Received: Not reported
Request Agency: Not reported
Former Citation: Not reported

Map ID
Direction
Distance
Elevation

MAP FINDINGS

Site

Database(s)

EDR ID Number
EPA ID Number

USAF NORTON AFB (Continued)

1000417274

Evaluation Date: 2006-04-25 00:00:00.0
Evaluation Responsible Agency: State
Found Violation: No
Evaluation Type Description: COMPLIANCE EVALUATION INSPECTION ON-SITE
Evaluation Responsible Person Identifier: Not reported
Evaluation Responsible Sub-Organization: Not reported
Actual Return to Compliance Date: Not reported
Scheduled Compliance Date: Not reported
Date of Request: Not reported
Date Response Received: Not reported
Request Agency: Not reported
Former Citation: Not reported

Evaluation Date: 1987-06-23 00:00:00.0
Evaluation Responsible Agency: State
Found Violation: No
Evaluation Type Description: COMPLIANCE EVALUATION INSPECTION ON-SITE
Evaluation Responsible Person Identifier: R9STA
Evaluation Responsible Sub-Organization: Not reported
Actual Return to Compliance Date: Not reported
Scheduled Compliance Date: Not reported
Date of Request: Not reported
Date Response Received: Not reported
Request Agency: Not reported
Former Citation: Not reported

Evaluation Date: 1987-06-23 00:00:00.0
Evaluation Responsible Agency: State
Found Violation: Yes
Evaluation Type Description: NON-FINANCIAL RECORD REVIEW
Evaluation Responsible Person Identifier: R9STA
Evaluation Responsible Sub-Organization: Not reported
Actual Return to Compliance Date: 1987-08-06 00:00:00.0
Scheduled Compliance Date: Not reported
Date of Request: Not reported
Date Response Received: Not reported
Request Agency: Not reported
Former Citation: Not reported

Evaluation Date: 1989-10-30 00:00:00.0
Evaluation Responsible Agency: State
Found Violation: Yes
Evaluation Type Description: COMPLIANCE EVALUATION INSPECTION ON-SITE
Evaluation Responsible Person Identifier: R9STA
Evaluation Responsible Sub-Organization: Not reported
Actual Return to Compliance Date: 1990-03-14 00:00:00.0
Scheduled Compliance Date: 1990-03-14 00:00:00.0
Date of Request: Not reported
Date Response Received: Not reported
Request Agency: Not reported
Former Citation: Not reported

Evaluation Date: 1992-03-30 00:00:00.0
Evaluation Responsible Agency: State
Found Violation: Yes
Evaluation Type Description: COMPLIANCE EVALUATION INSPECTION ON-SITE
Evaluation Responsible Person Identifier: KMORI

Map ID
Direction
Distance
Elevation

MAP FINDINGS

Site

Database(s)

EDR ID Number
EPA ID Number

USAF NORTON AFB (Continued)

1000417274

Evaluation Responsible Sub-Organization: Not reported
Actual Return to Compliance Date: 1992-06-19 00:00:00.0
Scheduled Compliance Date: Not reported
Date of Request: Not reported
Date Response Received: Not reported
Request Agency: Not reported
Former Citation: Not reported

Evaluation Date: 2007-04-11 00:00:00.0
Evaluation Responsible Agency: State
Found Violation: No
Evaluation Type Description: COMPLIANCE EVALUATION INSPECTION ON-SITE
Evaluation Responsible Person Identifier: Not reported
Evaluation Responsible Sub-Organization: Not reported
Actual Return to Compliance Date: Not reported
Scheduled Compliance Date: Not reported
Date of Request: Not reported
Date Response Received: Not reported
Request Agency: Not reported
Former Citation: Not reported

Evaluation Date: 2003-04-22 00:00:00.0
Evaluation Responsible Agency: State
Found Violation: Yes
Evaluation Type Description: GROUNDWATER MONITORING EVALUATION
Evaluation Responsible Person Identifier: Not reported
Evaluation Responsible Sub-Organization: Not reported
Actual Return to Compliance Date: 2005-07-27 00:00:00.0
Scheduled Compliance Date: Not reported
Date of Request: Not reported
Date Response Received: Not reported
Request Agency: Not reported
Former Citation: Not reported

Evaluation Date: 1988-07-26 00:00:00.0
Evaluation Responsible Agency: EPA
Found Violation: Yes
Evaluation Type Description: COMPLIANCE EVALUATION INSPECTION ON-SITE
Evaluation Responsible Person Identifier: R9EPA
Evaluation Responsible Sub-Organization: Not reported
Actual Return to Compliance Date: 1989-10-30 00:00:00.0
Scheduled Compliance Date: Not reported
Date of Request: Not reported
Date Response Received: Not reported
Request Agency: Not reported
Former Citation: Not reported

Evaluation Date: 1987-08-20 00:00:00.0
Evaluation Responsible Agency: EPA
Found Violation: Yes
Evaluation Type Description: COMPLIANCE EVALUATION INSPECTION ON-SITE
Evaluation Responsible Person Identifier: R9EPA
Evaluation Responsible Sub-Organization: Not reported
Actual Return to Compliance Date: 1988-07-26 00:00:00.0
Scheduled Compliance Date: Not reported
Date of Request: Not reported
Date Response Received: Not reported

Map ID
Direction
Distance
Elevation

MAP FINDINGS

Site

Database(s)

EDR ID Number
EPA ID Number

USAF NORTON AFB (Continued)

1000417274

Request Agency:	Not reported
Former Citation:	Not reported
Evaluation Date:	1992-03-30 00:00:00.0
Evaluation Responsible Agency:	State
Found Violation:	Yes
Evaluation Type Description:	COMPLIANCE EVALUATION INSPECTION ON-SITE
Evaluation Responsible Person Identifier:	KMORI
Evaluation Responsible Sub-Organization:	Not reported
Actual Return to Compliance Date:	1992-06-19 00:00:00.0
Scheduled Compliance Date:	Not reported
Date of Request:	Not reported
Date Response Received:	Not reported
Request Agency:	Not reported
Former Citation:	Not reported
Evaluation Date:	1993-03-08 00:00:00.0
Evaluation Responsible Agency:	State
Found Violation:	Yes
Evaluation Type Description:	COMPLIANCE EVALUATION INSPECTION ON-SITE
Evaluation Responsible Person Identifier:	R9STA
Evaluation Responsible Sub-Organization:	Not reported
Actual Return to Compliance Date:	1994-01-28 00:00:00.0
Scheduled Compliance Date:	1993-05-13 00:00:00.0
Date of Request:	Not reported
Date Response Received:	Not reported
Request Agency:	Not reported
Former Citation:	Not reported
Evaluation Date:	2003-04-22 00:00:00.0
Evaluation Responsible Agency:	State
Found Violation:	Yes
Evaluation Type Description:	GROUNDWATER MONITORING EVALUATION
Evaluation Responsible Person Identifier:	Not reported
Evaluation Responsible Sub-Organization:	Not reported
Actual Return to Compliance Date:	2005-07-27 00:00:00.0
Scheduled Compliance Date:	Not reported
Date of Request:	Not reported
Date Response Received:	Not reported
Request Agency:	Not reported
Former Citation:	Not reported
Evaluation Date:	1994-01-26 00:00:00.0
Evaluation Responsible Agency:	State
Found Violation:	No
Evaluation Type Description:	COMPLIANCE EVALUATION INSPECTION ON-SITE
Evaluation Responsible Person Identifier:	R9STA
Evaluation Responsible Sub-Organization:	Not reported
Actual Return to Compliance Date:	Not reported
Scheduled Compliance Date:	Not reported
Date of Request:	Not reported
Date Response Received:	Not reported
Request Agency:	Not reported
Former Citation:	Not reported
Evaluation Date:	1987-07-30 00:00:00.0
Evaluation Responsible Agency:	EPA

Map ID
Direction
Distance
Elevation

MAP FINDINGS

Site

Database(s)

EDR ID Number
EPA ID Number

USAF NORTON AFB (Continued)

1000417274

Found Violation:	No
Evaluation Type Description:	FINANCIAL RECORD REVIEW
Evaluation Responsible Person Identifier:	R9EPA
Evaluation Responsible Sub-Organization:	Not reported
Actual Return to Compliance Date:	Not reported
Scheduled Compliance Date:	Not reported
Date of Request:	Not reported
Date Response Received:	Not reported
Request Agency:	Not reported
Former Citation:	Not reported
Evaluation Date:	2015-04-29 00:00:00.0
Evaluation Responsible Agency:	State
Found Violation:	No
Evaluation Type Description:	COMPLIANCE EVALUATION INSPECTION ON-SITE
Evaluation Responsible Person Identifier:	Not reported
Evaluation Responsible Sub-Organization:	Not reported
Actual Return to Compliance Date:	Not reported
Scheduled Compliance Date:	Not reported
Date of Request:	Not reported
Date Response Received:	Not reported
Request Agency:	Not reported
Former Citation:	Not reported
Evaluation Date:	1992-03-30 00:00:00.0
Evaluation Responsible Agency:	State
Found Violation:	Yes
Evaluation Type Description:	COMPLIANCE EVALUATION INSPECTION ON-SITE
Evaluation Responsible Person Identifier:	KMORI
Evaluation Responsible Sub-Organization:	Not reported
Actual Return to Compliance Date:	1992-06-19 00:00:00.0
Scheduled Compliance Date:	Not reported
Date of Request:	Not reported
Date Response Received:	Not reported
Request Agency:	Not reported
Former Citation:	Not reported
Evaluation Date:	2017-04-13 00:00:00.0
Evaluation Responsible Agency:	State
Found Violation:	No
Evaluation Type Description:	COMPLIANCE EVALUATION INSPECTION ON-SITE
Evaluation Responsible Person Identifier:	Not reported
Evaluation Responsible Sub-Organization:	Not reported
Actual Return to Compliance Date:	Not reported
Scheduled Compliance Date:	Not reported
Date of Request:	Not reported
Date Response Received:	Not reported
Request Agency:	Not reported
Former Citation:	Not reported
Evaluation Date:	1992-03-30 00:00:00.0
Evaluation Responsible Agency:	State
Found Violation:	Yes
Evaluation Type Description:	COMPLIANCE EVALUATION INSPECTION ON-SITE
Evaluation Responsible Person Identifier:	KMORI
Evaluation Responsible Sub-Organization:	Not reported
Actual Return to Compliance Date:	1992-06-19 00:00:00.0

Map ID
Direction
Distance
Elevation

MAP FINDINGS

Site

Database(s)

EDR ID Number
EPA ID Number

USAF NORTON AFB (Continued)

1000417274

Scheduled Compliance Date:	Not reported
Date of Request:	Not reported
Date Response Received:	Not reported
Request Agency:	Not reported
Former Citation:	Not reported
Evaluation Date:	1991-02-27 00:00:00.0
Evaluation Responsible Agency:	State
Found Violation:	Yes
Evaluation Type Description:	COMPLIANCE EVALUATION INSPECTION ON-SITE
Evaluation Responsible Person Identifier:	R9STA
Evaluation Responsible Sub-Organization:	Not reported
Actual Return to Compliance Date:	1991-05-16 00:00:00.0
Scheduled Compliance Date:	1991-07-12 00:00:00.0
Date of Request:	Not reported
Date Response Received:	Not reported
Request Agency:	Not reported
Former Citation:	Not reported
Evaluation Date:	1987-06-23 00:00:00.0
Evaluation Responsible Agency:	State
Found Violation:	Yes
Evaluation Type Description:	NON-FINANCIAL RECORD REVIEW
Evaluation Responsible Person Identifier:	R9STA
Evaluation Responsible Sub-Organization:	Not reported
Actual Return to Compliance Date:	1987-08-06 00:00:00.0
Scheduled Compliance Date:	Not reported
Date of Request:	Not reported
Date Response Received:	Not reported
Request Agency:	Not reported
Former Citation:	Not reported
Evaluation Date:	1993-03-08 00:00:00.0
Evaluation Responsible Agency:	State
Found Violation:	Yes
Evaluation Type Description:	COMPLIANCE EVALUATION INSPECTION ON-SITE
Evaluation Responsible Person Identifier:	R9STA
Evaluation Responsible Sub-Organization:	Not reported
Actual Return to Compliance Date:	1994-01-28 00:00:00.0
Scheduled Compliance Date:	1993-05-13 00:00:00.0
Date of Request:	Not reported
Date Response Received:	Not reported
Request Agency:	Not reported
Former Citation:	Not reported
Evaluation Date:	1987-08-20 00:00:00.0
Evaluation Responsible Agency:	EPA
Found Violation:	Yes
Evaluation Type Description:	COMPLIANCE EVALUATION INSPECTION ON-SITE
Evaluation Responsible Person Identifier:	R9EPA
Evaluation Responsible Sub-Organization:	Not reported
Actual Return to Compliance Date:	1988-07-26 00:00:00.0
Scheduled Compliance Date:	Not reported
Date of Request:	Not reported
Date Response Received:	Not reported
Request Agency:	Not reported
Former Citation:	Not reported

Map ID
Direction
Distance
Elevation

MAP FINDINGS

Site

Database(s)

EDR ID Number
EPA ID Number

USAF NORTON AFB (Continued)

1000417274

Evaluation Date: 1993-03-08 00:00:00.0
Evaluation Responsible Agency: State
Found Violation: Yes
Evaluation Type Description: COMPLIANCE EVALUATION INSPECTION ON-SITE
Evaluation Responsible Person Identifier: R9STA
Evaluation Responsible Sub-Organization: Not reported
Actual Return to Compliance Date: 1994-01-28 00:00:00.0
Scheduled Compliance Date: 1993-05-13 00:00:00.0
Date of Request: Not reported
Date Response Received: Not reported
Request Agency: Not reported
Former Citation: Not reported

Evaluation Date: 1993-03-08 00:00:00.0
Evaluation Responsible Agency: State
Found Violation: Yes
Evaluation Type Description: COMPLIANCE EVALUATION INSPECTION ON-SITE
Evaluation Responsible Person Identifier: R9STA
Evaluation Responsible Sub-Organization: Not reported
Actual Return to Compliance Date: 1994-01-28 00:00:00.0
Scheduled Compliance Date: 1993-05-13 00:00:00.0
Date of Request: Not reported
Date Response Received: Not reported
Request Agency: Not reported
Former Citation: Not reported

Evaluation Date: 2016-04-19 00:00:00.0
Evaluation Responsible Agency: State
Found Violation: No
Evaluation Type Description: COMPLIANCE EVALUATION INSPECTION ON-SITE
Evaluation Responsible Person Identifier: Not reported
Evaluation Responsible Sub-Organization: Not reported
Actual Return to Compliance Date: Not reported
Scheduled Compliance Date: Not reported
Date of Request: Not reported
Date Response Received: Not reported
Request Agency: Not reported
Former Citation: Not reported

Map ID
 Direction
 Distance
 Elevation

MAP FINDINGS

Site

Database(s)

EDR ID Number
 EPA ID Number

USAF NORTON AFB (Continued)

1000417274

RCRA-SQG:
 Date Form Received by Agency: 1996-09-01 00:00:00.0
 Handler Name: USAF NORTON AFB
 Handler Address: 305 S TIPPECANOE AVE
 Handler City,State,Zip: SAN BERNARDINO, CA 92408
 EPA ID: CA4570024345
 Contact Name: Not reported
 Contact Address: Not reported
 Contact City,State,Zip: Not reported
 Contact Telephone: Not reported
 Contact Fax: Not reported
 Contact Email: Not reported
 Contact Title: Not reported
 EPA Region: 09
 Land Type: Federal
 Federal Waste Generator Description: Small Quantity Generator
 Non-Notifier: Not reported
 Biennial Report Cycle: Not reported
 Accessibility: Not reported
 Active Site Indicator: Handler Activities, Corrective Action Activities
 State District Owner: CA
 State District: 4
 Mailing Address: 63RD CIV ENG SQU/DEEV
 Mailing City,State,Zip: NORTON AFB, CA 92409
 Owner Name: Not reported
 Owner Type: Not reported
 Operator Name: MULTIPLE OPS - USAF & DPDO
 Operator Type: Federal
 Short-Term Generator Activity: No
 Importer Activity: No
 Mixed Waste Generator: No
 Transporter Activity: Yes
 Transfer Facility Activity: No
 Recycler Activity with Storage: No
 Small Quantity On-Site Burner Exemption: No
 Smelting Melting and Refining Furnace Exemption: No
 Underground Injection Control: No
 Off-Site Waste Receipt: No
 Universal Waste Indicator: No
 Universal Waste Destination Facility: No
 Federal Universal Waste: No
 Active Site Fed-Reg Treatment Storage and Disposal Facility: Not reported
 Active Site Converter Treatment storage and Disposal Facility: Not reported
 Active Site State-Reg Treatment Storage and Disposal Facility: Not reported
 Active Site State-Reg Handler: ---
 Federal Facility Indicator: The land is federally-owned, The site is federally-operated
 Hazardous Secondary Material Indicator: NN
 Sub-Part K Indicator: Not reported
 Commercial TSD Indicator: No
 Treatment Storage and Disposal Type: Storage, Treatment
 2018 GPRA Permit Baseline: Not Accomplished
 2018 GPRA Renewals Baseline: Not on the Baseline
 Permit Renewals Workload Universe: Not reported
 Permit Workload Universe: Not reported
 Permit Progress Universe: Storage, Treatment
 Post-Closure Workload Universe: Not reported
 Closure Workload Universe: Not reported

Map ID
 Direction
 Distance
 Elevation

MAP FINDINGS

Site

Database(s)

EDR ID Number
 EPA ID Number

USAF NORTON AFB (Continued)

1000417274

202 GPRA Corrective Action Baseline:	No
Corrective Action Workload Universe:	Yes
Subject to Corrective Action Universe:	Yes
Non-TSDFs Where RCRA CA has Been Imposed Universe:	No
TSDFs Potentially Subject to CA Under 3004 (u)/(v) Universe:	No
TSDFs Only Subject to CA under Discretionary Auth Universe:	Yes
Corrective Action Priority Ranking:	No NCAPS ranking
Environmental Control Indicator:	No
Institutional Control Indicator:	No
Human Exposure Controls Indicator:	Yes
Groundwater Controls Indicator:	No
Operating TSDF Universe:	Not reported
Full Enforcement Universe:	Not reported
Significant Non-Complier Universe:	No
Unaddressed Significant Non-Complier Universe:	No
Addressed Significant Non-Complier Universe:	No
Significant Non-Complier With a Compliance Schedule Universe:	No
Financial Assurance Required:	Not reported
Handler Date of Last Change:	2006-09-05 00:00:00.0
Recognized Trader-Importer:	No
Recognized Trader-Exporter:	No
Importer of Spent Lead Acid Batteries:	No
Exporter of Spent Lead Acid Batteries:	No
Recycler Activity Without Storage:	Not reported
Manifest Broker:	Not reported
Sub-Part P Indicator:	No

Handler - Owner Operator:

Owner/Operator Indicator:	Operator
Owner/Operator Name:	MULTIPLE OPS - USAF & DPDO
Legal Status:	Federal
Date Became Current:	Not reported
Date Ended Current:	Not reported
Owner/Operator Address:	US DEPT OF AIR FORCE NORTON
Owner/Operator City,State,Zip:	CITY NOT REPORTED, CA 99999
Owner/Operator Telephone:	714-382-3909
Owner/Operator Telephone Ext:	Not reported
Owner/Operator Fax:	Not reported
Owner/Operator Email:	Not reported

Owner/Operator Indicator:	Operator
Owner/Operator Name:	MULTIPLE OPS - USAF & DPDO
Legal Status:	Federal
Date Became Current:	Not reported
Date Ended Current:	Not reported
Owner/Operator Address:	US DEPT OF AIR FORCE NORTON
Owner/Operator City,State,Zip:	CITY NOT REPORTED, CA 99999
Owner/Operator Telephone:	714-382-3909
Owner/Operator Telephone Ext:	Not reported
Owner/Operator Fax:	Not reported
Owner/Operator Email:	Not reported

Owner/Operator Indicator:	Owner
Owner/Operator Name:	US AIR FORCE
Legal Status:	Federal
Date Became Current:	Not reported

Map ID
Direction
Distance
Elevation

MAP FINDINGS

Site

Database(s)

EDR ID Number
EPA ID Number

USAF NORTON AFB (Continued)

1000417274

Date Ended Current: Not reported
Owner/Operator Address: NORTON AFB
Owner/Operator City,State,Zip: SAN BERNARDINO, CA 92409
Owner/Operator Telephone: 714-382-3909
Owner/Operator Telephone Ext: Not reported
Owner/Operator Fax: Not reported
Owner/Operator Email: Not reported

Historic Generators:

Receive Date: 1996-09-01 00:00:00.0
Handler Name: USAF NORTON AFB
Federal Waste Generator Description: Large Quantity Generator
State District Owner: CA
Large Quantity Handler of Universal Waste: No
Recognized Trader Importer: No
Recognized Trader Exporter: No
Spent Lead Acid Battery Importer: No
Spent Lead Acid Battery Exporter: No
Current Record: No
Non Storage Recycler Activity: Not reported
Electronic Manifest Broker: Not reported

Receive Date: 1996-09-01 00:00:00.0
Handler Name: USAF NORTON AFB
Federal Waste Generator Description: Small Quantity Generator
State District Owner: CA
Large Quantity Handler of Universal Waste: No
Recognized Trader Importer: No
Recognized Trader Exporter: No
Spent Lead Acid Battery Importer: No
Spent Lead Acid Battery Exporter: No
Current Record: Yes
Non Storage Recycler Activity: Not reported
Electronic Manifest Broker: Not reported

Receive Date: 1980-08-18 00:00:00.0
Handler Name: USAF NORTON AFB
Federal Waste Generator Description: Large Quantity Generator
State District Owner: CA
Large Quantity Handler of Universal Waste: No
Recognized Trader Importer: No
Recognized Trader Exporter: No
Spent Lead Acid Battery Importer: No
Spent Lead Acid Battery Exporter: No
Current Record: No
Non Storage Recycler Activity: Not reported
Electronic Manifest Broker: Not reported

Receive Date: 1990-04-17 00:00:00.0
Handler Name: NORTON AIR FORCE BASE
Federal Waste Generator Description: Large Quantity Generator
State District Owner: Not reported
Large Quantity Handler of Universal Waste: No
Recognized Trader Importer: No
Recognized Trader Exporter: No
Spent Lead Acid Battery Importer: No
Spent Lead Acid Battery Exporter: No

Map ID
Direction
Distance
Elevation

MAP FINDINGS

Site

Database(s)

EDR ID Number
EPA ID Number

USAF NORTON AFB (Continued)

1000417274

Current Record:	No
Non Storage Recycler Activity:	Not reported
Electronic Manifest Broker:	Not reported
Receive Date:	1992-02-28 00:00:00.0
Handler Name:	NORTON AIR FORCE BASE
Federal Waste Generator Description:	Large Quantity Generator
State District Owner:	Not reported
Large Quantity Handler of Universal Waste:	No
Recognized Trader Importer:	No
Recognized Trader Exporter:	No
Spent Lead Acid Battery Importer:	No
Spent Lead Acid Battery Exporter:	No
Current Record:	No
Non Storage Recycler Activity:	Not reported
Electronic Manifest Broker:	Not reported
Receive Date:	1994-03-28 00:00:00.0
Handler Name:	USAF NORTON AFB
Federal Waste Generator Description:	Large Quantity Generator
State District Owner:	Not reported
Large Quantity Handler of Universal Waste:	No
Recognized Trader Importer:	No
Recognized Trader Exporter:	No
Spent Lead Acid Battery Importer:	No
Spent Lead Acid Battery Exporter:	No
Current Record:	No
Non Storage Recycler Activity:	Not reported
Electronic Manifest Broker:	Not reported
Receive Date:	1996-03-11 00:00:00.0
Handler Name:	NORTON AIR FORCE BASE
Federal Waste Generator Description:	Large Quantity Generator
State District Owner:	Not reported
Large Quantity Handler of Universal Waste:	No
Recognized Trader Importer:	No
Recognized Trader Exporter:	No
Spent Lead Acid Battery Importer:	No
Spent Lead Acid Battery Exporter:	No
Current Record:	No
Non Storage Recycler Activity:	Not reported
Electronic Manifest Broker:	Not reported

List of NAICS Codes and Descriptions:

NAICS Code:	2349
NAICS Description:	OTHER HEAVY CONSTRUCTION
NAICS Code:	23552
NAICS Description:	FLOOR LAYING AND OTHER FLOOR CONTRACTORS
NAICS Code:	332813
NAICS Description:	ELECTROPLATING, PLATING, POLISHING, ANODIZING, AND COLORING
NAICS Code:	336411
NAICS Description:	AIRCRAFT MANUFACTURING
NAICS Code:	48811

Map ID
 Direction
 Distance
 Elevation

MAP FINDINGS

Site

Database(s)

EDR ID Number
 EPA ID Number

USAF NORTON AFB (Continued)

1000417274

NAICS Description:	AIRPORT OPERATIONS
NAICS Code:	56121
NAICS Description:	FACILITIES SUPPORT SERVICES
NAICS Code:	811111
NAICS Description:	GENERAL AUTOMOTIVE REPAIR
NAICS Code:	81292
NAICS Description:	PHOTOFINISHING
NAICS Code:	92411
NAICS Description:	ADMINISTRATION OF AIR AND WATER RESOURCE AND SOLID WASTE MANAGEMENT PROGRAMS
NAICS Code:	92811
NAICS Description:	NATIONAL SECURITY

Facility Has Received Notices of Violation:

Found Violation:	Yes
Agency Which Determined Violation:	EPA
Violation Short Description:	TSD - General
Date Violation was Determined:	1987-08-20 00:00:00.0
Actual Return to Compliance Date:	1988-07-26 00:00:00.0
Return to Compliance Qualifier:	Unverifiable
Violation Responsible Agency:	State
Scheduled Compliance Date:	Not reported
Enforcement Identifier:	Not reported
Date of Enforcement Action:	Not reported
Enforcement Responsible Agency:	Not reported
Enforcement Docket Number:	Not reported
Enforcement Attorney:	Not reported
Corrective Action Component:	Not reported
Appeal Initiated Date:	Not reported
Appeal Resolution Date:	Not reported
Disposition Status Date:	Not reported
Disposition Status:	Not reported
Disposition Status Description:	Not reported
Consent/Final Order Sequence Number:	Not reported
Consent/Final Order Respondent Name:	Not reported
Consent/Final Order Lead Agency:	Not reported
Enforcement Type:	Not reported
Enforcement Responsible Person:	Not reported
Enforcement Responsible Sub-Organization:	Not reported
SEP Sequence Number:	Not reported
SEP Expenditure Amount:	Not reported
SEP Scheduled Completion Date:	Not reported
SEP Actual Date:	Not reported
SEP Defaulted Date:	Not reported
SEP Type:	Not reported
SEP Type Description:	Not reported
Proposed Amount:	Not reported
Final Monetary Amount:	Not reported
Paid Amount:	Not reported
Final Count:	Not reported
Final Amount:	Not reported

Map ID
Direction
Distance
Elevation

MAP FINDINGS

Site

Database(s)

EDR ID Number
EPA ID Number

USAF NORTON AFB (Continued)

1000417274

Found Violation: No
Agency Which Determined Violation: Not reported
Violation Short Description: Not reported
Date Violation was Determined: Not reported
Actual Return to Compliance Date: Not reported
Return to Compliance Qualifier: Not reported
Violation Responsible Agency: Not reported
Scheduled Compliance Date: Not reported
Enforcement Identifier: Not reported
Date of Enforcement Action: Not reported
Enforcement Responsible Agency: Not reported
Enforcement Docket Number: Not reported
Enforcement Attorney: Not reported
Corrective Action Component: Not reported
Appeal Initiated Date: Not reported
Appeal Resolution Date: Not reported
Disposition Status Date: Not reported
Disposition Status: Not reported
Disposition Status Description: Not reported
Consent/Final Order Sequence Number: Not reported
Consent/Final Order Respondent Name: Not reported
Consent/Final Order Lead Agency: Not reported
Enforcement Type: Not reported
Enforcement Responsible Person: Not reported
Enforcement Responsible Sub-Organization: Not reported
SEP Sequence Number: Not reported
SEP Expenditure Amount: Not reported
SEP Scheduled Completion Date: Not reported
SEP Actual Date: Not reported
SEP Defaulted Date: Not reported
SEP Type: Not reported
SEP Type Description: Not reported
Proposed Amount: Not reported
Final Monetary Amount: Not reported
Paid Amount: Not reported
Final Count: Not reported
Final Amount: Not reported

Found Violation: No
Agency Which Determined Violation: Not reported
Violation Short Description: Not reported
Date Violation was Determined: Not reported
Actual Return to Compliance Date: Not reported
Return to Compliance Qualifier: Not reported
Violation Responsible Agency: Not reported
Scheduled Compliance Date: Not reported
Enforcement Identifier: Not reported
Date of Enforcement Action: Not reported
Enforcement Responsible Agency: Not reported
Enforcement Docket Number: Not reported
Enforcement Attorney: Not reported
Corrective Action Component: Not reported
Appeal Initiated Date: Not reported
Appeal Resolution Date: Not reported
Disposition Status Date: Not reported
Disposition Status: Not reported
Disposition Status Description: Not reported

Map ID
Direction
Distance
Elevation

MAP FINDINGS

Site

Database(s)

EDR ID Number
EPA ID Number

USAF NORTON AFB (Continued)

1000417274

Consent/Final Order Sequence Number:	Not reported
Consent/Final Order Respondent Name:	Not reported
Consent/Final Order Lead Agency:	Not reported
Enforcement Type:	Not reported
Enforcement Responsible Person:	Not reported
Enforcement Responsible Sub-Organization:	Not reported
SEP Sequence Number:	Not reported
SEP Expenditure Amount:	Not reported
SEP Scheduled Completion Date:	Not reported
SEP Actual Date:	Not reported
SEP Defaulted Date:	Not reported
SEP Type:	Not reported
SEP Type Description:	Not reported
Proposed Amount:	Not reported
Final Monetary Amount:	Not reported
Paid Amount:	Not reported
Final Count:	Not reported
Final Amount:	Not reported
Found Violation:	No
Agency Which Determined Violation:	Not reported
Violation Short Description:	Not reported
Date Violation was Determined:	Not reported
Actual Return to Compliance Date:	Not reported
Return to Compliance Qualifier:	Not reported
Violation Responsible Agency:	Not reported
Scheduled Compliance Date:	Not reported
Enforcement Identifier:	Not reported
Date of Enforcement Action:	Not reported
Enforcement Responsible Agency:	Not reported
Enforcement Docket Number:	Not reported
Enforcement Attorney:	Not reported
Corrective Action Component:	Not reported
Appeal Initiated Date:	Not reported
Appeal Resolution Date:	Not reported
Disposition Status Date:	Not reported
Disposition Status:	Not reported
Disposition Status Description:	Not reported
Consent/Final Order Sequence Number:	Not reported
Consent/Final Order Respondent Name:	Not reported
Consent/Final Order Lead Agency:	Not reported
Enforcement Type:	Not reported
Enforcement Responsible Person:	Not reported
Enforcement Responsible Sub-Organization:	Not reported
SEP Sequence Number:	Not reported
SEP Expenditure Amount:	Not reported
SEP Scheduled Completion Date:	Not reported
SEP Actual Date:	Not reported
SEP Defaulted Date:	Not reported
SEP Type:	Not reported
SEP Type Description:	Not reported
Proposed Amount:	Not reported
Final Monetary Amount:	Not reported
Paid Amount:	Not reported
Final Count:	Not reported
Final Amount:	Not reported

Map ID
Direction
Distance
Elevation

MAP FINDINGS

Site

Database(s)

EDR ID Number
EPA ID Number

USAF NORTON AFB (Continued)

1000417274

Found Violation: No
Agency Which Determined Violation: Not reported
Violation Short Description: Not reported
Date Violation was Determined: Not reported
Actual Return to Compliance Date: Not reported
Return to Compliance Qualifier: Not reported
Violation Responsible Agency: Not reported
Scheduled Compliance Date: Not reported
Enforcement Identifier: Not reported
Date of Enforcement Action: Not reported
Enforcement Responsible Agency: Not reported
Enforcement Docket Number: Not reported
Enforcement Attorney: Not reported
Corrective Action Component: Not reported
Appeal Initiated Date: Not reported
Appeal Resolution Date: Not reported
Disposition Status Date: Not reported
Disposition Status: Not reported
Disposition Status Description: Not reported
Consent/Final Order Sequence Number: Not reported
Consent/Final Order Respondent Name: Not reported
Consent/Final Order Lead Agency: Not reported
Enforcement Type: Not reported
Enforcement Responsible Person: Not reported
Enforcement Responsible Sub-Organization: Not reported
SEP Sequence Number: Not reported
SEP Expenditure Amount: Not reported
SEP Scheduled Completion Date: Not reported
SEP Actual Date: Not reported
SEP Defaulted Date: Not reported
SEP Type: Not reported
SEP Type Description: Not reported
Proposed Amount: Not reported
Final Monetary Amount: Not reported
Paid Amount: Not reported
Final Count: Not reported
Final Amount: Not reported

Found Violation: No
Agency Which Determined Violation: Not reported
Violation Short Description: Not reported
Date Violation was Determined: Not reported
Actual Return to Compliance Date: Not reported
Return to Compliance Qualifier: Not reported
Violation Responsible Agency: Not reported
Scheduled Compliance Date: Not reported
Enforcement Identifier: Not reported
Date of Enforcement Action: Not reported
Enforcement Responsible Agency: Not reported
Enforcement Docket Number: Not reported
Enforcement Attorney: Not reported
Corrective Action Component: Not reported
Appeal Initiated Date: Not reported
Appeal Resolution Date: Not reported
Disposition Status Date: Not reported
Disposition Status: Not reported
Disposition Status Description: Not reported

Map ID
Direction
Distance
Elevation

MAP FINDINGS

Site

Database(s)

EDR ID Number
EPA ID Number

USAF NORTON AFB (Continued)

1000417274

Consent/Final Order Sequence Number:	Not reported
Consent/Final Order Respondent Name:	Not reported
Consent/Final Order Lead Agency:	Not reported
Enforcement Type:	Not reported
Enforcement Responsible Person:	Not reported
Enforcement Responsible Sub-Organization:	Not reported
SEP Sequence Number:	Not reported
SEP Expenditure Amount:	Not reported
SEP Scheduled Completion Date:	Not reported
SEP Actual Date:	Not reported
SEP Defaulted Date:	Not reported
SEP Type:	Not reported
SEP Type Description:	Not reported
Proposed Amount:	Not reported
Final Monetary Amount:	Not reported
Paid Amount:	Not reported
Final Count:	Not reported
Final Amount:	Not reported
Found Violation:	Yes
Agency Which Determined Violation:	State
Violation Short Description:	TSD - General
Date Violation was Determined:	1987-06-23 00:00:00.0
Actual Return to Compliance Date:	1987-08-06 00:00:00.0
Return to Compliance Qualifier:	Observed
Violation Responsible Agency:	State
Scheduled Compliance Date:	Not reported
Enforcement Identifier:	Not reported
Date of Enforcement Action:	Not reported
Enforcement Responsible Agency:	Not reported
Enforcement Docket Number:	Not reported
Enforcement Attorney:	Not reported
Corrective Action Component:	Not reported
Appeal Initiated Date:	Not reported
Appeal Resolution Date:	Not reported
Disposition Status Date:	Not reported
Disposition Status:	Not reported
Disposition Status Description:	Not reported
Consent/Final Order Sequence Number:	Not reported
Consent/Final Order Respondent Name:	Not reported
Consent/Final Order Lead Agency:	Not reported
Enforcement Type:	Not reported
Enforcement Responsible Person:	Not reported
Enforcement Responsible Sub-Organization:	Not reported
SEP Sequence Number:	Not reported
SEP Expenditure Amount:	Not reported
SEP Scheduled Completion Date:	Not reported
SEP Actual Date:	Not reported
SEP Defaulted Date:	Not reported
SEP Type:	Not reported
SEP Type Description:	Not reported
Proposed Amount:	Not reported
Final Monetary Amount:	Not reported
Paid Amount:	Not reported
Final Count:	Not reported
Final Amount:	Not reported

Map ID
Direction
Distance
Elevation

MAP FINDINGS

Site

Database(s)

EDR ID Number
EPA ID Number

USAF NORTON AFB (Continued)

1000417274

Found Violation: Yes
Agency Which Determined Violation: State
Violation Short Description: TSD - General
Date Violation was Determined: 1989-10-30 00:00:00.0
Actual Return to Compliance Date: 1990-03-14 00:00:00.0
Return to Compliance Qualifier: Observed
Violation Responsible Agency: State
Scheduled Compliance Date: 1990-03-14 00:00:00.0
Enforcement Identifier: 004
Date of Enforcement Action: 1989-12-11 00:00:00.0
Enforcement Responsible Agency: State
Enforcement Docket Number: Not reported
Enforcement Attorney: Not reported
Corrective Action Component: No
Appeal Initiated Date: Not reported
Appeal Resolution Date: Not reported
Disposition Status Date: Not reported
Disposition Status: Not reported
Disposition Status Description: Not reported
Consent/Final Order Sequence Number: Not reported
Consent/Final Order Respondent Name: Not reported
Consent/Final Order Lead Agency: Not reported
Enforcement Type: WRITTEN INFORMAL
Enforcement Responsible Person: R9STA
Enforcement Responsible Sub-Organization: Not reported
SEP Sequence Number: Not reported
SEP Expenditure Amount: Not reported
SEP Scheduled Completion Date: Not reported
SEP Actual Date: Not reported
SEP Defaulted Date: Not reported
SEP Type: Not reported
SEP Type Description: Not reported
Proposed Amount: Not reported
Final Monetary Amount: Not reported
Paid Amount: Not reported
Final Count: Not reported
Final Amount: Not reported

Found Violation: Yes
Agency Which Determined Violation: State
Violation Short Description: TSD - General
Date Violation was Determined: 1992-05-15 00:00:00.0
Actual Return to Compliance Date: 1992-06-19 00:00:00.0
Return to Compliance Qualifier: Observed
Violation Responsible Agency: State
Scheduled Compliance Date: Not reported
Enforcement Identifier: Not reported
Date of Enforcement Action: Not reported
Enforcement Responsible Agency: Not reported
Enforcement Docket Number: Not reported
Enforcement Attorney: Not reported
Corrective Action Component: Not reported
Appeal Initiated Date: Not reported
Appeal Resolution Date: Not reported
Disposition Status Date: Not reported
Disposition Status: Not reported
Disposition Status Description: Not reported

Map ID
Direction
Distance
Elevation

MAP FINDINGS

Site

Database(s)

EDR ID Number
EPA ID Number

USAF NORTON AFB (Continued)

1000417274

Consent/Final Order Sequence Number: Not reported
Consent/Final Order Respondent Name: Not reported
Consent/Final Order Lead Agency: Not reported
Enforcement Type: Not reported
Enforcement Responsible Person: Not reported
Enforcement Responsible Sub-Organization: Not reported
SEP Sequence Number: Not reported
SEP Expenditure Amount: Not reported
SEP Scheduled Completion Date: Not reported
SEP Actual Date: Not reported
SEP Defaulted Date: Not reported
SEP Type: Not reported
SEP Type Description: Not reported
Proposed Amount: Not reported
Final Monetary Amount: Not reported
Paid Amount: Not reported
Final Count: Not reported
Final Amount: Not reported

Found Violation: No
Agency Which Determined Violation: Not reported
Violation Short Description: Not reported
Date Violation was Determined: Not reported
Actual Return to Compliance Date: Not reported
Return to Compliance Qualifier: Not reported
Violation Responsible Agency: Not reported
Scheduled Compliance Date: Not reported
Enforcement Identifier: Not reported
Date of Enforcement Action: Not reported
Enforcement Responsible Agency: Not reported
Enforcement Docket Number: Not reported
Enforcement Attorney: Not reported
Corrective Action Component: Not reported
Appeal Initiated Date: Not reported
Appeal Resolution Date: Not reported
Disposition Status Date: Not reported
Disposition Status: Not reported
Disposition Status Description: Not reported

Consent/Final Order Sequence Number: Not reported
Consent/Final Order Respondent Name: Not reported
Consent/Final Order Lead Agency: Not reported
Enforcement Type: Not reported
Enforcement Responsible Person: Not reported
Enforcement Responsible Sub-Organization: Not reported
SEP Sequence Number: Not reported
SEP Expenditure Amount: Not reported
SEP Scheduled Completion Date: Not reported
SEP Actual Date: Not reported
SEP Defaulted Date: Not reported
SEP Type: Not reported
SEP Type Description: Not reported
Proposed Amount: Not reported
Final Monetary Amount: Not reported
Paid Amount: Not reported
Final Count: Not reported
Final Amount: Not reported

Map ID
Direction
Distance
Elevation

MAP FINDINGS

Site

Database(s)

EDR ID Number
EPA ID Number

USAF NORTON AFB (Continued)

1000417274

Found Violation: Yes
Agency Which Determined Violation: State
Violation Short Description: TSD IS-Ground-Water Monitoring
Date Violation was Determined: 2003-04-22 00:00:00.0
Actual Return to Compliance Date: 2005-07-27 00:00:00.0
Return to Compliance Qualifier: Documented
Violation Responsible Agency: State
Scheduled Compliance Date: Not reported
Enforcement Identifier: 500
Date of Enforcement Action: 2005-03-17 00:00:00.0
Enforcement Responsible Agency: State
Enforcement Docket Number: Not reported
Enforcement Attorney: Not reported
Corrective Action Component: No
Appeal Initiated Date: Not reported
Appeal Resolution Date: Not reported
Disposition Status Date: Not reported
Disposition Status: Not reported
Disposition Status Description: Not reported
Consent/Final Order Sequence Number: Not reported
Consent/Final Order Respondent Name: Not reported
Consent/Final Order Lead Agency: Not reported
Enforcement Type: Not reported
Enforcement Responsible Person: Not reported
Enforcement Responsible Sub-Organization: Not reported
SEP Sequence Number: Not reported
SEP Expenditure Amount: Not reported
SEP Scheduled Completion Date: Not reported
SEP Actual Date: Not reported
SEP Defaulted Date: Not reported
SEP Type: Not reported
SEP Type Description: Not reported
Proposed Amount: Not reported
Final Monetary Amount: Not reported
Paid Amount: Not reported
Final Count: Not reported
Final Amount: Not reported

Found Violation: Yes
Agency Which Determined Violation: EPA
Violation Short Description: TSD - General
Date Violation was Determined: 1988-07-26 00:00:00.0
Actual Return to Compliance Date: 1989-10-30 00:00:00.0
Return to Compliance Qualifier: Unverifiable
Violation Responsible Agency: State
Scheduled Compliance Date: Not reported
Enforcement Identifier: Not reported
Date of Enforcement Action: Not reported
Enforcement Responsible Agency: Not reported
Enforcement Docket Number: Not reported
Enforcement Attorney: Not reported
Corrective Action Component: Not reported
Appeal Initiated Date: Not reported
Appeal Resolution Date: Not reported
Disposition Status Date: Not reported
Disposition Status: Not reported
Disposition Status Description: Not reported

Map ID
Direction
Distance
Elevation

MAP FINDINGS

Site

Database(s)

EDR ID Number
EPA ID Number

USAF NORTON AFB (Continued)

1000417274

Consent/Final Order Sequence Number:	Not reported
Consent/Final Order Respondent Name:	Not reported
Consent/Final Order Lead Agency:	Not reported
Enforcement Type:	Not reported
Enforcement Responsible Person:	Not reported
Enforcement Responsible Sub-Organization:	Not reported
SEP Sequence Number:	Not reported
SEP Expenditure Amount:	Not reported
SEP Scheduled Completion Date:	Not reported
SEP Actual Date:	Not reported
SEP Defaulted Date:	Not reported
SEP Type:	Not reported
SEP Type Description:	Not reported
Proposed Amount:	Not reported
Final Monetary Amount:	Not reported
Paid Amount:	Not reported
Final Count:	Not reported
Final Amount:	Not reported
Found Violation:	Yes
Agency Which Determined Violation:	EPA
Violation Short Description:	TSD IS-Ground-Water Monitoring
Date Violation was Determined:	1987-08-20 00:00:00.0
Actual Return to Compliance Date:	1988-07-26 00:00:00.0
Return to Compliance Qualifier:	Unverifiable
Violation Responsible Agency:	State
Scheduled Compliance Date:	Not reported
Enforcement Identifier:	Not reported
Date of Enforcement Action:	Not reported
Enforcement Responsible Agency:	Not reported
Enforcement Docket Number:	Not reported
Enforcement Attorney:	Not reported
Corrective Action Component:	Not reported
Appeal Initiated Date:	Not reported
Appeal Resolution Date:	Not reported
Disposition Status Date:	Not reported
Disposition Status:	Not reported
Disposition Status Description:	Not reported
Consent/Final Order Sequence Number:	Not reported
Consent/Final Order Respondent Name:	Not reported
Consent/Final Order Lead Agency:	Not reported
Enforcement Type:	Not reported
Enforcement Responsible Person:	Not reported
Enforcement Responsible Sub-Organization:	Not reported
SEP Sequence Number:	Not reported
SEP Expenditure Amount:	Not reported
SEP Scheduled Completion Date:	Not reported
SEP Actual Date:	Not reported
SEP Defaulted Date:	Not reported
SEP Type:	Not reported
SEP Type Description:	Not reported
Proposed Amount:	Not reported
Final Monetary Amount:	Not reported
Paid Amount:	Not reported
Final Count:	Not reported
Final Amount:	Not reported

Map ID
Direction
Distance
Elevation

MAP FINDINGS

Site

Database(s)

EDR ID Number
EPA ID Number

USAF NORTON AFB (Continued)

1000417274

Found Violation: Yes
Agency Which Determined Violation: State
Violation Short Description: TSD - General
Date Violation was Determined: 1992-05-15 00:00:00.0
Actual Return to Compliance Date: 1992-06-19 00:00:00.0
Return to Compliance Qualifier: Observed
Violation Responsible Agency: State
Scheduled Compliance Date: Not reported
Enforcement Identifier: Not reported
Date of Enforcement Action: Not reported
Enforcement Responsible Agency: Not reported
Enforcement Docket Number: Not reported
Enforcement Attorney: Not reported
Corrective Action Component: Not reported
Appeal Initiated Date: Not reported
Appeal Resolution Date: Not reported
Disposition Status Date: Not reported
Disposition Status: Not reported
Disposition Status Description: Not reported
Consent/Final Order Sequence Number: Not reported
Consent/Final Order Respondent Name: Not reported
Consent/Final Order Lead Agency: Not reported
Enforcement Type: Not reported
Enforcement Responsible Person: Not reported
Enforcement Responsible Sub-Organization: Not reported
SEP Sequence Number: Not reported
SEP Expenditure Amount: Not reported
SEP Scheduled Completion Date: Not reported
SEP Actual Date: Not reported
SEP Defaulted Date: Not reported
SEP Type: Not reported
SEP Type Description: Not reported
Proposed Amount: Not reported
Final Monetary Amount: Not reported
Paid Amount: Not reported
Final Count: Not reported
Final Amount: Not reported

Found Violation: Yes
Agency Which Determined Violation: State
Violation Short Description: TSD - General
Date Violation was Determined: 1993-04-22 00:00:00.0
Actual Return to Compliance Date: 1994-01-28 00:00:00.0
Return to Compliance Qualifier: Observed
Violation Responsible Agency: State
Scheduled Compliance Date: 1993-05-13 00:00:00.0
Enforcement Identifier: 006
Date of Enforcement Action: 1993-04-22 00:00:00.0
Enforcement Responsible Agency: State
Enforcement Docket Number: Not reported
Enforcement Attorney: Not reported
Corrective Action Component: No
Appeal Initiated Date: Not reported
Appeal Resolution Date: Not reported
Disposition Status Date: Not reported
Disposition Status: Not reported
Disposition Status Description: Not reported

Map ID
Direction
Distance
Elevation

MAP FINDINGS

Site

Database(s)

EDR ID Number
EPA ID Number

USAF NORTON AFB (Continued)

1000417274

Consent/Final Order Sequence Number: Not reported
Consent/Final Order Respondent Name: Not reported
Consent/Final Order Lead Agency: Not reported
Enforcement Type: WRITTEN INFORMAL
Enforcement Responsible Person: R9STA
Enforcement Responsible Sub-Organization: Not reported
SEP Sequence Number: Not reported
SEP Expenditure Amount: Not reported
SEP Scheduled Completion Date: Not reported
SEP Actual Date: Not reported
SEP Defaulted Date: Not reported
SEP Type: Not reported
SEP Type Description: Not reported
Proposed Amount: Not reported
Final Monetary Amount: Not reported
Paid Amount: Not reported
Final Count: Not reported
Final Amount: Not reported

Found Violation: Yes
Agency Which Determined Violation: State
Violation Short Description: TSD IS-Ground-Water Monitoring
Date Violation was Determined: 2003-04-22 00:00:00.0
Actual Return to Compliance Date: 2005-07-27 00:00:00.0
Return to Compliance Qualifier: Documented
Violation Responsible Agency: State
Scheduled Compliance Date: Not reported
Enforcement Identifier: 200
Date of Enforcement Action: 2005-03-16 00:00:00.0
Enforcement Responsible Agency: State
Enforcement Docket Number: Not reported
Enforcement Attorney: Not reported
Corrective Action Component: No
Appeal Initiated Date: Not reported
Appeal Resolution Date: Not reported
Disposition Status Date: Not reported
Disposition Status: Not reported
Disposition Status Description: Not reported

Consent/Final Order Sequence Number: Not reported
Consent/Final Order Respondent Name: Not reported
Consent/Final Order Lead Agency: Not reported
Enforcement Type: WRITTEN INFORMAL
Enforcement Responsible Person: Not reported
Enforcement Responsible Sub-Organization: Not reported
SEP Sequence Number: Not reported
SEP Expenditure Amount: Not reported
SEP Scheduled Completion Date: Not reported
SEP Actual Date: Not reported
SEP Defaulted Date: Not reported
SEP Type: Not reported
SEP Type Description: Not reported
Proposed Amount: Not reported
Final Monetary Amount: Not reported
Paid Amount: Not reported
Final Count: Not reported
Final Amount: Not reported

Map ID
Direction
Distance
Elevation

MAP FINDINGS

Site

Database(s)

EDR ID Number
EPA ID Number

USAF NORTON AFB (Continued)

1000417274

Found Violation: No
Agency Which Determined Violation: Not reported
Violation Short Description: Not reported
Date Violation was Determined: Not reported
Actual Return to Compliance Date: Not reported
Return to Compliance Qualifier: Not reported
Violation Responsible Agency: Not reported
Scheduled Compliance Date: Not reported
Enforcement Identifier: Not reported
Date of Enforcement Action: Not reported
Enforcement Responsible Agency: Not reported
Enforcement Docket Number: Not reported
Enforcement Attorney: Not reported
Corrective Action Component: Not reported
Appeal Initiated Date: Not reported
Appeal Resolution Date: Not reported
Disposition Status Date: Not reported
Disposition Status: Not reported
Disposition Status Description: Not reported
Consent/Final Order Sequence Number: Not reported
Consent/Final Order Respondent Name: Not reported
Consent/Final Order Lead Agency: Not reported
Enforcement Type: Not reported
Enforcement Responsible Person: Not reported
Enforcement Responsible Sub-Organization: Not reported
SEP Sequence Number: Not reported
SEP Expenditure Amount: Not reported
SEP Scheduled Completion Date: Not reported
SEP Actual Date: Not reported
SEP Defaulted Date: Not reported
SEP Type: Not reported
SEP Type Description: Not reported
Proposed Amount: Not reported
Final Monetary Amount: Not reported
Paid Amount: Not reported
Final Count: Not reported
Final Amount: Not reported

Found Violation: No
Agency Which Determined Violation: Not reported
Violation Short Description: Not reported
Date Violation was Determined: Not reported
Actual Return to Compliance Date: Not reported
Return to Compliance Qualifier: Not reported
Violation Responsible Agency: Not reported
Scheduled Compliance Date: Not reported
Enforcement Identifier: Not reported
Date of Enforcement Action: Not reported
Enforcement Responsible Agency: Not reported
Enforcement Docket Number: Not reported
Enforcement Attorney: Not reported
Corrective Action Component: Not reported
Appeal Initiated Date: Not reported
Appeal Resolution Date: Not reported
Disposition Status Date: Not reported
Disposition Status: Not reported
Disposition Status Description: Not reported

Map ID
Direction
Distance
Elevation

MAP FINDINGS

Site

Database(s)

EDR ID Number
EPA ID Number

USAF NORTON AFB (Continued)

1000417274

Consent/Final Order Sequence Number:	Not reported
Consent/Final Order Respondent Name:	Not reported
Consent/Final Order Lead Agency:	Not reported
Enforcement Type:	Not reported
Enforcement Responsible Person:	Not reported
Enforcement Responsible Sub-Organization:	Not reported
SEP Sequence Number:	Not reported
SEP Expenditure Amount:	Not reported
SEP Scheduled Completion Date:	Not reported
SEP Actual Date:	Not reported
SEP Defaulted Date:	Not reported
SEP Type:	Not reported
SEP Type Description:	Not reported
Proposed Amount:	Not reported
Final Monetary Amount:	Not reported
Paid Amount:	Not reported
Final Count:	Not reported
Final Amount:	Not reported
Found Violation:	No
Agency Which Determined Violation:	Not reported
Violation Short Description:	Not reported
Date Violation was Determined:	Not reported
Actual Return to Compliance Date:	Not reported
Return to Compliance Qualifier:	Not reported
Violation Responsible Agency:	Not reported
Scheduled Compliance Date:	Not reported
Enforcement Identifier:	Not reported
Date of Enforcement Action:	Not reported
Enforcement Responsible Agency:	Not reported
Enforcement Docket Number:	Not reported
Enforcement Attorney:	Not reported
Corrective Action Component:	Not reported
Appeal Initiated Date:	Not reported
Appeal Resolution Date:	Not reported
Disposition Status Date:	Not reported
Disposition Status:	Not reported
Disposition Status Description:	Not reported
Consent/Final Order Sequence Number:	Not reported
Consent/Final Order Respondent Name:	Not reported
Consent/Final Order Lead Agency:	Not reported
Enforcement Type:	Not reported
Enforcement Responsible Person:	Not reported
Enforcement Responsible Sub-Organization:	Not reported
SEP Sequence Number:	Not reported
SEP Expenditure Amount:	Not reported
SEP Scheduled Completion Date:	Not reported
SEP Actual Date:	Not reported
SEP Defaulted Date:	Not reported
SEP Type:	Not reported
SEP Type Description:	Not reported
Proposed Amount:	Not reported
Final Monetary Amount:	Not reported
Paid Amount:	Not reported
Final Count:	Not reported
Final Amount:	Not reported

Map ID
Direction
Distance
Elevation

MAP FINDINGS

Site

Database(s)

EDR ID Number
EPA ID Number

USAF NORTON AFB (Continued)

1000417274

Found Violation: Yes
Agency Which Determined Violation: State
Violation Short Description: TSD - General
Date Violation was Determined: 1992-05-15 00:00:00.0
Actual Return to Compliance Date: 1992-06-19 00:00:00.0
Return to Compliance Qualifier: Observed
Violation Responsible Agency: State
Scheduled Compliance Date: Not reported
Enforcement Identifier: Not reported
Date of Enforcement Action: Not reported
Enforcement Responsible Agency: Not reported
Enforcement Docket Number: Not reported
Enforcement Attorney: Not reported
Corrective Action Component: Not reported
Appeal Initiated Date: Not reported
Appeal Resolution Date: Not reported
Disposition Status Date: Not reported
Disposition Status: Not reported
Disposition Status Description: Not reported
Consent/Final Order Sequence Number: Not reported
Consent/Final Order Respondent Name: Not reported
Consent/Final Order Lead Agency: Not reported
Enforcement Type: Not reported
Enforcement Responsible Person: Not reported
Enforcement Responsible Sub-Organization: Not reported
SEP Sequence Number: Not reported
SEP Expenditure Amount: Not reported
SEP Scheduled Completion Date: Not reported
SEP Actual Date: Not reported
SEP Defaulted Date: Not reported
SEP Type: Not reported
SEP Type Description: Not reported
Proposed Amount: Not reported
Final Monetary Amount: Not reported
Paid Amount: Not reported
Final Count: Not reported
Final Amount: Not reported

Found Violation: No
Agency Which Determined Violation: Not reported
Violation Short Description: Not reported
Date Violation was Determined: Not reported
Actual Return to Compliance Date: Not reported
Return to Compliance Qualifier: Not reported
Violation Responsible Agency: Not reported
Scheduled Compliance Date: Not reported
Enforcement Identifier: Not reported
Date of Enforcement Action: Not reported
Enforcement Responsible Agency: Not reported
Enforcement Docket Number: Not reported
Enforcement Attorney: Not reported
Corrective Action Component: Not reported
Appeal Initiated Date: Not reported
Appeal Resolution Date: Not reported
Disposition Status Date: Not reported
Disposition Status: Not reported
Disposition Status Description: Not reported

Map ID
Direction
Distance
Elevation

MAP FINDINGS

Site

Database(s)

EDR ID Number
EPA ID Number

USAF NORTON AFB (Continued)

1000417274

Consent/Final Order Sequence Number:	Not reported
Consent/Final Order Respondent Name:	Not reported
Consent/Final Order Lead Agency:	Not reported
Enforcement Type:	Not reported
Enforcement Responsible Person:	Not reported
Enforcement Responsible Sub-Organization:	Not reported
SEP Sequence Number:	Not reported
SEP Expenditure Amount:	Not reported
SEP Scheduled Completion Date:	Not reported
SEP Actual Date:	Not reported
SEP Defaulted Date:	Not reported
SEP Type:	Not reported
SEP Type Description:	Not reported
Proposed Amount:	Not reported
Final Monetary Amount:	Not reported
Paid Amount:	Not reported
Final Count:	Not reported
Final Amount:	Not reported
Found Violation:	Yes
Agency Which Determined Violation:	State
Violation Short Description:	Generators - General
Date Violation was Determined:	1992-05-15 00:00:00.0
Actual Return to Compliance Date:	1992-06-19 00:00:00.0
Return to Compliance Qualifier:	Observed
Violation Responsible Agency:	State
Scheduled Compliance Date:	Not reported
Enforcement Identifier:	Not reported
Date of Enforcement Action:	Not reported
Enforcement Responsible Agency:	Not reported
Enforcement Docket Number:	Not reported
Enforcement Attorney:	Not reported
Corrective Action Component:	Not reported
Appeal Initiated Date:	Not reported
Appeal Resolution Date:	Not reported
Disposition Status Date:	Not reported
Disposition Status:	Not reported
Disposition Status Description:	Not reported
Consent/Final Order Sequence Number:	Not reported
Consent/Final Order Respondent Name:	Not reported
Consent/Final Order Lead Agency:	Not reported
Enforcement Type:	Not reported
Enforcement Responsible Person:	Not reported
Enforcement Responsible Sub-Organization:	Not reported
SEP Sequence Number:	Not reported
SEP Expenditure Amount:	Not reported
SEP Scheduled Completion Date:	Not reported
SEP Actual Date:	Not reported
SEP Defaulted Date:	Not reported
SEP Type:	Not reported
SEP Type Description:	Not reported
Proposed Amount:	Not reported
Final Monetary Amount:	Not reported
Paid Amount:	Not reported
Final Count:	Not reported
Final Amount:	Not reported

Map ID
Direction
Distance
Elevation

MAP FINDINGS

Site

Database(s)

EDR ID Number
EPA ID Number

USAF NORTON AFB (Continued)

1000417274

Found Violation: Yes
Agency Which Determined Violation: State
Violation Short Description: TSD - General
Date Violation was Determined: 1991-02-27 00:00:00.0
Actual Return to Compliance Date: 1991-05-16 00:00:00.0
Return to Compliance Qualifier: Observed
Violation Responsible Agency: State
Scheduled Compliance Date: 1991-07-12 00:00:00.0
Enforcement Identifier: 005
Date of Enforcement Action: 1991-04-12 00:00:00.0
Enforcement Responsible Agency: State
Enforcement Docket Number: Not reported
Enforcement Attorney: Not reported
Corrective Action Component: No
Appeal Initiated Date: Not reported
Appeal Resolution Date: Not reported
Disposition Status Date: Not reported
Disposition Status: Not reported
Disposition Status Description: Not reported
Consent/Final Order Sequence Number: Not reported
Consent/Final Order Respondent Name: Not reported
Consent/Final Order Lead Agency: Not reported
Enforcement Type: WRITTEN INFORMAL
Enforcement Responsible Person: R9STA
Enforcement Responsible Sub-Organization: Not reported
SEP Sequence Number: Not reported
SEP Expenditure Amount: Not reported
SEP Scheduled Completion Date: Not reported
SEP Actual Date: Not reported
SEP Defaulted Date: Not reported
SEP Type: Not reported
SEP Type Description: Not reported
Proposed Amount: Not reported
Final Monetary Amount: Not reported
Paid Amount: Not reported
Final Count: Not reported
Final Amount: Not reported

Found Violation: Yes
Agency Which Determined Violation: State
Violation Short Description: TSD - General
Date Violation was Determined: 1987-06-23 00:00:00.0
Actual Return to Compliance Date: 1987-08-06 00:00:00.0
Return to Compliance Qualifier: Observed
Violation Responsible Agency: State
Scheduled Compliance Date: Not reported
Enforcement Identifier: 002
Date of Enforcement Action: 1987-08-06 00:00:00.0
Enforcement Responsible Agency: State
Enforcement Docket Number: Not reported
Enforcement Attorney: Not reported
Corrective Action Component: No
Appeal Initiated Date: Not reported
Appeal Resolution Date: Not reported
Disposition Status Date: Not reported
Disposition Status: Not reported
Disposition Status Description: Not reported

Map ID
Direction
Distance
Elevation

MAP FINDINGS

Site

Database(s)

EDR ID Number
EPA ID Number

USAF NORTON AFB (Continued)

1000417274

Consent/Final Order Sequence Number: Not reported
Consent/Final Order Respondent Name: Not reported
Consent/Final Order Lead Agency: Not reported
Enforcement Type: WRITTEN INFORMAL
Enforcement Responsible Person: R9STA
Enforcement Responsible Sub-Organization: Not reported
SEP Sequence Number: Not reported
SEP Expenditure Amount: Not reported
SEP Scheduled Completion Date: Not reported
SEP Actual Date: Not reported
SEP Defaulted Date: Not reported
SEP Type: Not reported
SEP Type Description: Not reported
Proposed Amount: Not reported
Final Monetary Amount: Not reported
Paid Amount: Not reported
Final Count: Not reported
Final Amount: Not reported

Found Violation: Yes
Agency Which Determined Violation: State
Violation Short Description: TSD - General
Date Violation was Determined: 1993-04-22 00:00:00.0
Actual Return to Compliance Date: 1994-01-28 00:00:00.0
Return to Compliance Qualifier: Observed
Violation Responsible Agency: State
Scheduled Compliance Date: 1993-05-13 00:00:00.0
Enforcement Identifier: 006
Date of Enforcement Action: 1993-04-22 00:00:00.0
Enforcement Responsible Agency: State
Enforcement Docket Number: Not reported
Enforcement Attorney: Not reported
Corrective Action Component: No
Appeal Initiated Date: Not reported
Appeal Resolution Date: Not reported
Disposition Status Date: Not reported
Disposition Status: Not reported
Disposition Status Description: Not reported
Consent/Final Order Sequence Number: Not reported
Consent/Final Order Respondent Name: Not reported
Consent/Final Order Lead Agency: Not reported
Enforcement Type: WRITTEN INFORMAL
Enforcement Responsible Person: R9STA
Enforcement Responsible Sub-Organization: Not reported
SEP Sequence Number: Not reported
SEP Expenditure Amount: Not reported
SEP Scheduled Completion Date: Not reported
SEP Actual Date: Not reported
SEP Defaulted Date: Not reported
SEP Type: Not reported
SEP Type Description: Not reported
Proposed Amount: Not reported
Final Monetary Amount: Not reported
Paid Amount: Not reported
Final Count: Not reported
Final Amount: Not reported

Map ID
Direction
Distance
Elevation

MAP FINDINGS

Site

Database(s)

EDR ID Number
EPA ID Number

USAF NORTON AFB (Continued)

1000417274

Found Violation: Yes
Agency Which Determined Violation: EPA
Violation Short Description: TSD - Closure/Post-Closure
Date Violation was Determined: 1987-08-20 00:00:00.0
Actual Return to Compliance Date: 1988-07-26 00:00:00.0
Return to Compliance Qualifier: Unverifiable
Violation Responsible Agency: State
Scheduled Compliance Date: Not reported
Enforcement Identifier: Not reported
Date of Enforcement Action: Not reported
Enforcement Responsible Agency: Not reported
Enforcement Docket Number: Not reported
Enforcement Attorney: Not reported
Corrective Action Component: Not reported
Appeal Initiated Date: Not reported
Appeal Resolution Date: Not reported
Disposition Status Date: Not reported
Disposition Status: Not reported
Disposition Status Description: Not reported
Consent/Final Order Sequence Number: Not reported
Consent/Final Order Respondent Name: Not reported
Consent/Final Order Lead Agency: Not reported
Enforcement Type: Not reported
Enforcement Responsible Person: Not reported
Enforcement Responsible Sub-Organization: Not reported
SEP Sequence Number: Not reported
SEP Expenditure Amount: Not reported
SEP Scheduled Completion Date: Not reported
SEP Actual Date: Not reported
SEP Defaulted Date: Not reported
SEP Type: Not reported
SEP Type Description: Not reported
Proposed Amount: Not reported
Final Monetary Amount: Not reported
Paid Amount: Not reported
Final Count: Not reported
Final Amount: Not reported

Found Violation: Yes
Agency Which Determined Violation: State
Violation Short Description: Generators - General
Date Violation was Determined: 1993-04-22 00:00:00.0
Actual Return to Compliance Date: 1994-01-28 00:00:00.0
Return to Compliance Qualifier: Observed
Violation Responsible Agency: State
Scheduled Compliance Date: 1993-05-13 00:00:00.0
Enforcement Identifier: 006
Date of Enforcement Action: 1993-04-22 00:00:00.0
Enforcement Responsible Agency: State
Enforcement Docket Number: Not reported
Enforcement Attorney: Not reported
Corrective Action Component: No
Appeal Initiated Date: Not reported
Appeal Resolution Date: Not reported
Disposition Status Date: Not reported
Disposition Status: Not reported
Disposition Status Description: Not reported

Map ID
Direction
Distance
Elevation

MAP FINDINGS

Site

Database(s)

EDR ID Number
EPA ID Number

USAF NORTON AFB (Continued)

1000417274

Consent/Final Order Sequence Number: Not reported
Consent/Final Order Respondent Name: Not reported
Consent/Final Order Lead Agency: Not reported
Enforcement Type: WRITTEN INFORMAL
Enforcement Responsible Person: R9STA
Enforcement Responsible Sub-Organization: Not reported
SEP Sequence Number: Not reported
SEP Expenditure Amount: Not reported
SEP Scheduled Completion Date: Not reported
SEP Actual Date: Not reported
SEP Defaulted Date: Not reported
SEP Type: Not reported
SEP Type Description: Not reported
Proposed Amount: Not reported
Final Monetary Amount: Not reported
Paid Amount: Not reported
Final Count: Not reported
Final Amount: Not reported

Found Violation: Yes
Agency Which Determined Violation: State
Violation Short Description: Generators - General
Date Violation was Determined: 1993-04-22 00:00:00.0
Actual Return to Compliance Date: 1994-01-28 00:00:00.0
Return to Compliance Qualifier: Observed
Violation Responsible Agency: State
Scheduled Compliance Date: 1993-05-13 00:00:00.0
Enforcement Identifier: 006
Date of Enforcement Action: 1993-04-22 00:00:00.0
Enforcement Responsible Agency: State
Enforcement Docket Number: Not reported
Enforcement Attorney: Not reported
Corrective Action Component: No
Appeal Initiated Date: Not reported
Appeal Resolution Date: Not reported
Disposition Status Date: Not reported
Disposition Status: Not reported
Disposition Status Description: Not reported

Consent/Final Order Sequence Number: Not reported
Consent/Final Order Respondent Name: Not reported
Consent/Final Order Lead Agency: Not reported
Enforcement Type: WRITTEN INFORMAL
Enforcement Responsible Person: R9STA
Enforcement Responsible Sub-Organization: Not reported
SEP Sequence Number: Not reported
SEP Expenditure Amount: Not reported
SEP Scheduled Completion Date: Not reported
SEP Actual Date: Not reported
SEP Defaulted Date: Not reported
SEP Type: Not reported
SEP Type Description: Not reported
Proposed Amount: Not reported
Final Monetary Amount: Not reported
Paid Amount: Not reported
Final Count: Not reported
Final Amount: Not reported

Map ID
Direction
Distance
Elevation

MAP FINDINGS

Site

Database(s)

EDR ID Number
EPA ID Number

USAF NORTON AFB (Continued)

1000417274

Found Violation: No
Agency Which Determined Violation: Not reported
Violation Short Description: Not reported
Date Violation was Determined: Not reported
Actual Return to Compliance Date: Not reported
Return to Compliance Qualifier: Not reported
Violation Responsible Agency: Not reported
Scheduled Compliance Date: Not reported
Enforcement Identifier: Not reported
Date of Enforcement Action: Not reported
Enforcement Responsible Agency: Not reported
Enforcement Docket Number: Not reported
Enforcement Attorney: Not reported
Corrective Action Component: Not reported
Appeal Initiated Date: Not reported
Appeal Resolution Date: Not reported
Disposition Status Date: Not reported
Disposition Status: Not reported
Disposition Status Description: Not reported
Consent/Final Order Sequence Number: Not reported
Consent/Final Order Respondent Name: Not reported
Consent/Final Order Lead Agency: Not reported
Enforcement Type: Not reported
Enforcement Responsible Person: Not reported
Enforcement Responsible Sub-Organization: Not reported
SEP Sequence Number: Not reported
SEP Expenditure Amount: Not reported
SEP Scheduled Completion Date: Not reported
SEP Actual Date: Not reported
SEP Defaulted Date: Not reported
SEP Type: Not reported
SEP Type Description: Not reported
Proposed Amount: Not reported
Final Monetary Amount: Not reported
Paid Amount: Not reported
Final Count: Not reported
Final Amount: Not reported

Evaluation Action Summary:

Evaluation Date: 1987-08-20 00:00:00.0
Evaluation Responsible Agency: EPA
Found Violation: Yes
Evaluation Type Description: COMPLIANCE EVALUATION INSPECTION ON-SITE
Evaluation Responsible Person Identifier: R9EPA
Evaluation Responsible Sub-Organization: Not reported
Actual Return to Compliance Date: 1988-07-26 00:00:00.0
Scheduled Compliance Date: Not reported
Date of Request: Not reported
Date Response Received: Not reported
Request Agency: Not reported
Former Citation: Not reported

Evaluation Date: 2005-06-22 00:00:00.0
Evaluation Responsible Agency: State
Found Violation: No
Evaluation Type Description: COMPLIANCE EVALUATION INSPECTION ON-SITE
Evaluation Responsible Person Identifier: Not reported

Map ID
Direction
Distance
Elevation

MAP FINDINGS

Site

Database(s)

EDR ID Number
EPA ID Number

USAF NORTON AFB (Continued)

1000417274

Evaluation Responsible Sub-Organization:	Not reported
Actual Return to Compliance Date:	Not reported
Scheduled Compliance Date:	Not reported
Date of Request:	Not reported
Date Response Received:	Not reported
Request Agency:	Not reported
Former Citation:	Not reported
Evaluation Date:	1987-07-30 00:00:00.0
Evaluation Responsible Agency:	State
Found Violation:	No
Evaluation Type Description:	FINANCIAL RECORD REVIEW
Evaluation Responsible Person Identifier:	R9STA
Evaluation Responsible Sub-Organization:	Not reported
Actual Return to Compliance Date:	Not reported
Scheduled Compliance Date:	Not reported
Date of Request:	Not reported
Date Response Received:	Not reported
Request Agency:	Not reported
Former Citation:	Not reported
Evaluation Date:	2008-06-19 00:00:00.0
Evaluation Responsible Agency:	State
Found Violation:	No
Evaluation Type Description:	COMPLIANCE EVALUATION INSPECTION ON-SITE
Evaluation Responsible Person Identifier:	Not reported
Evaluation Responsible Sub-Organization:	Not reported
Actual Return to Compliance Date:	Not reported
Scheduled Compliance Date:	Not reported
Date of Request:	Not reported
Date Response Received:	Not reported
Request Agency:	Not reported
Former Citation:	Not reported
Evaluation Date:	2006-04-25 00:00:00.0
Evaluation Responsible Agency:	State
Found Violation:	No
Evaluation Type Description:	COMPLIANCE EVALUATION INSPECTION ON-SITE
Evaluation Responsible Person Identifier:	Not reported
Evaluation Responsible Sub-Organization:	Not reported
Actual Return to Compliance Date:	Not reported
Scheduled Compliance Date:	Not reported
Date of Request:	Not reported
Date Response Received:	Not reported
Request Agency:	Not reported
Former Citation:	Not reported
Evaluation Date:	1987-06-23 00:00:00.0
Evaluation Responsible Agency:	State
Found Violation:	No
Evaluation Type Description:	COMPLIANCE EVALUATION INSPECTION ON-SITE
Evaluation Responsible Person Identifier:	R9STA
Evaluation Responsible Sub-Organization:	Not reported
Actual Return to Compliance Date:	Not reported
Scheduled Compliance Date:	Not reported
Date of Request:	Not reported
Date Response Received:	Not reported

Map ID
Direction
Distance
Elevation

MAP FINDINGS

Site

Database(s)

EDR ID Number
EPA ID Number

USAF NORTON AFB (Continued)

1000417274

Request Agency:	Not reported
Former Citation:	Not reported
Evaluation Date:	1987-06-23 00:00:00.0
Evaluation Responsible Agency:	State
Found Violation:	Yes
Evaluation Type Description:	NON-FINANCIAL RECORD REVIEW
Evaluation Responsible Person Identifier:	R9STA
Evaluation Responsible Sub-Organization:	Not reported
Actual Return to Compliance Date:	1987-08-06 00:00:00.0
Scheduled Compliance Date:	Not reported
Date of Request:	Not reported
Date Response Received:	Not reported
Request Agency:	Not reported
Former Citation:	Not reported
Evaluation Date:	1989-10-30 00:00:00.0
Evaluation Responsible Agency:	State
Found Violation:	Yes
Evaluation Type Description:	COMPLIANCE EVALUATION INSPECTION ON-SITE
Evaluation Responsible Person Identifier:	R9STA
Evaluation Responsible Sub-Organization:	Not reported
Actual Return to Compliance Date:	1990-03-14 00:00:00.0
Scheduled Compliance Date:	1990-03-14 00:00:00.0
Date of Request:	Not reported
Date Response Received:	Not reported
Request Agency:	Not reported
Former Citation:	Not reported
Evaluation Date:	1992-03-30 00:00:00.0
Evaluation Responsible Agency:	State
Found Violation:	Yes
Evaluation Type Description:	COMPLIANCE EVALUATION INSPECTION ON-SITE
Evaluation Responsible Person Identifier:	KMORI
Evaluation Responsible Sub-Organization:	Not reported
Actual Return to Compliance Date:	1992-06-19 00:00:00.0
Scheduled Compliance Date:	Not reported
Date of Request:	Not reported
Date Response Received:	Not reported
Request Agency:	Not reported
Former Citation:	Not reported
Evaluation Date:	2007-04-11 00:00:00.0
Evaluation Responsible Agency:	State
Found Violation:	No
Evaluation Type Description:	COMPLIANCE EVALUATION INSPECTION ON-SITE
Evaluation Responsible Person Identifier:	Not reported
Evaluation Responsible Sub-Organization:	Not reported
Actual Return to Compliance Date:	Not reported
Scheduled Compliance Date:	Not reported
Date of Request:	Not reported
Date Response Received:	Not reported
Request Agency:	Not reported
Former Citation:	Not reported
Evaluation Date:	2003-04-22 00:00:00.0
Evaluation Responsible Agency:	State

Map ID
Direction
Distance
Elevation

MAP FINDINGS

Site

Database(s)

EDR ID Number
EPA ID Number

USAF NORTON AFB (Continued)

1000417274

Found Violation:	Yes
Evaluation Type Description:	GROUNDWATER MONITORING EVALUATION
Evaluation Responsible Person Identifier:	Not reported
Evaluation Responsible Sub-Organization:	Not reported
Actual Return to Compliance Date:	2005-07-27 00:00:00.0
Scheduled Compliance Date:	Not reported
Date of Request:	Not reported
Date Response Received:	Not reported
Request Agency:	Not reported
Former Citation:	Not reported
Evaluation Date:	1988-07-26 00:00:00.0
Evaluation Responsible Agency:	EPA
Found Violation:	Yes
Evaluation Type Description:	COMPLIANCE EVALUATION INSPECTION ON-SITE
Evaluation Responsible Person Identifier:	R9EPA
Evaluation Responsible Sub-Organization:	Not reported
Actual Return to Compliance Date:	1989-10-30 00:00:00.0
Scheduled Compliance Date:	Not reported
Date of Request:	Not reported
Date Response Received:	Not reported
Request Agency:	Not reported
Former Citation:	Not reported
Evaluation Date:	1987-08-20 00:00:00.0
Evaluation Responsible Agency:	EPA
Found Violation:	Yes
Evaluation Type Description:	COMPLIANCE EVALUATION INSPECTION ON-SITE
Evaluation Responsible Person Identifier:	R9EPA
Evaluation Responsible Sub-Organization:	Not reported
Actual Return to Compliance Date:	1988-07-26 00:00:00.0
Scheduled Compliance Date:	Not reported
Date of Request:	Not reported
Date Response Received:	Not reported
Request Agency:	Not reported
Former Citation:	Not reported
Evaluation Date:	1992-03-30 00:00:00.0
Evaluation Responsible Agency:	State
Found Violation:	Yes
Evaluation Type Description:	COMPLIANCE EVALUATION INSPECTION ON-SITE
Evaluation Responsible Person Identifier:	KMORI
Evaluation Responsible Sub-Organization:	Not reported
Actual Return to Compliance Date:	1992-06-19 00:00:00.0
Scheduled Compliance Date:	Not reported
Date of Request:	Not reported
Date Response Received:	Not reported
Request Agency:	Not reported
Former Citation:	Not reported
Evaluation Date:	1993-03-08 00:00:00.0
Evaluation Responsible Agency:	State
Found Violation:	Yes
Evaluation Type Description:	COMPLIANCE EVALUATION INSPECTION ON-SITE
Evaluation Responsible Person Identifier:	R9STA
Evaluation Responsible Sub-Organization:	Not reported
Actual Return to Compliance Date:	1994-01-28 00:00:00.0

Map ID
Direction
Distance
Elevation

MAP FINDINGS

Site

Database(s)

EDR ID Number
EPA ID Number

USAF NORTON AFB (Continued)

1000417274

Scheduled Compliance Date: 1993-05-13 00:00:00.0
Date of Request: Not reported
Date Response Received: Not reported
Request Agency: Not reported
Former Citation: Not reported

Evaluation Date: 2003-04-22 00:00:00.0
Evaluation Responsible Agency: State
Found Violation: Yes
Evaluation Type Description: GROUNDWATER MONITORING EVALUATION
Evaluation Responsible Person Identifier: Not reported
Evaluation Responsible Sub-Organization: Not reported
Actual Return to Compliance Date: 2005-07-27 00:00:00.0
Scheduled Compliance Date: Not reported
Date of Request: Not reported
Date Response Received: Not reported
Request Agency: Not reported
Former Citation: Not reported

Evaluation Date: 1994-01-26 00:00:00.0
Evaluation Responsible Agency: State
Found Violation: No
Evaluation Type Description: COMPLIANCE EVALUATION INSPECTION ON-SITE
Evaluation Responsible Person Identifier: R9STA
Evaluation Responsible Sub-Organization: Not reported
Actual Return to Compliance Date: Not reported
Scheduled Compliance Date: Not reported
Date of Request: Not reported
Date Response Received: Not reported
Request Agency: Not reported
Former Citation: Not reported

Evaluation Date: 1987-07-30 00:00:00.0
Evaluation Responsible Agency: EPA
Found Violation: No
Evaluation Type Description: FINANCIAL RECORD REVIEW
Evaluation Responsible Person Identifier: R9EPA
Evaluation Responsible Sub-Organization: Not reported
Actual Return to Compliance Date: Not reported
Scheduled Compliance Date: Not reported
Date of Request: Not reported
Date Response Received: Not reported
Request Agency: Not reported
Former Citation: Not reported

Evaluation Date: 2015-04-29 00:00:00.0
Evaluation Responsible Agency: State
Found Violation: No
Evaluation Type Description: COMPLIANCE EVALUATION INSPECTION ON-SITE
Evaluation Responsible Person Identifier: Not reported
Evaluation Responsible Sub-Organization: Not reported
Actual Return to Compliance Date: Not reported
Scheduled Compliance Date: Not reported
Date of Request: Not reported
Date Response Received: Not reported
Request Agency: Not reported
Former Citation: Not reported

Map ID
Direction
Distance
Elevation

MAP FINDINGS

Site

Database(s)

EDR ID Number
EPA ID Number

USAF NORTON AFB (Continued)

1000417274

Evaluation Date: 1992-03-30 00:00:00.0
Evaluation Responsible Agency: State
Found Violation: Yes
Evaluation Type Description: COMPLIANCE EVALUATION INSPECTION ON-SITE
Evaluation Responsible Person Identifier: KMORI
Evaluation Responsible Sub-Organization: Not reported
Actual Return to Compliance Date: 1992-06-19 00:00:00.0
Scheduled Compliance Date: Not reported
Date of Request: Not reported
Date Response Received: Not reported
Request Agency: Not reported
Former Citation: Not reported

Evaluation Date: 2017-04-13 00:00:00.0
Evaluation Responsible Agency: State
Found Violation: No
Evaluation Type Description: COMPLIANCE EVALUATION INSPECTION ON-SITE
Evaluation Responsible Person Identifier: Not reported
Evaluation Responsible Sub-Organization: Not reported
Actual Return to Compliance Date: Not reported
Scheduled Compliance Date: Not reported
Date of Request: Not reported
Date Response Received: Not reported
Request Agency: Not reported
Former Citation: Not reported

Evaluation Date: 1992-03-30 00:00:00.0
Evaluation Responsible Agency: State
Found Violation: Yes
Evaluation Type Description: COMPLIANCE EVALUATION INSPECTION ON-SITE
Evaluation Responsible Person Identifier: KMORI
Evaluation Responsible Sub-Organization: Not reported
Actual Return to Compliance Date: 1992-06-19 00:00:00.0
Scheduled Compliance Date: Not reported
Date of Request: Not reported
Date Response Received: Not reported
Request Agency: Not reported
Former Citation: Not reported

Evaluation Date: 1991-02-27 00:00:00.0
Evaluation Responsible Agency: State
Found Violation: Yes
Evaluation Type Description: COMPLIANCE EVALUATION INSPECTION ON-SITE
Evaluation Responsible Person Identifier: R9STA
Evaluation Responsible Sub-Organization: Not reported
Actual Return to Compliance Date: 1991-05-16 00:00:00.0
Scheduled Compliance Date: 1991-07-12 00:00:00.0
Date of Request: Not reported
Date Response Received: Not reported
Request Agency: Not reported
Former Citation: Not reported

Evaluation Date: 1987-06-23 00:00:00.0
Evaluation Responsible Agency: State
Found Violation: Yes
Evaluation Type Description: NON-FINANCIAL RECORD REVIEW
Evaluation Responsible Person Identifier: R9STA

Map ID
Direction
Distance
Elevation

MAP FINDINGS

Site

Database(s)

EDR ID Number
EPA ID Number

USAF NORTON AFB (Continued)

1000417274

Evaluation Responsible Sub-Organization:	Not reported
Actual Return to Compliance Date:	1987-08-06 00:00:00.0
Scheduled Compliance Date:	Not reported
Date of Request:	Not reported
Date Response Received:	Not reported
Request Agency:	Not reported
Former Citation:	Not reported
Evaluation Date:	1993-03-08 00:00:00.0
Evaluation Responsible Agency:	State
Found Violation:	Yes
Evaluation Type Description:	COMPLIANCE EVALUATION INSPECTION ON-SITE
Evaluation Responsible Person Identifier:	R9STA
Evaluation Responsible Sub-Organization:	Not reported
Actual Return to Compliance Date:	1994-01-28 00:00:00.0
Scheduled Compliance Date:	1993-05-13 00:00:00.0
Date of Request:	Not reported
Date Response Received:	Not reported
Request Agency:	Not reported
Former Citation:	Not reported
Evaluation Date:	1987-08-20 00:00:00.0
Evaluation Responsible Agency:	EPA
Found Violation:	Yes
Evaluation Type Description:	COMPLIANCE EVALUATION INSPECTION ON-SITE
Evaluation Responsible Person Identifier:	R9EPA
Evaluation Responsible Sub-Organization:	Not reported
Actual Return to Compliance Date:	1988-07-26 00:00:00.0
Scheduled Compliance Date:	Not reported
Date of Request:	Not reported
Date Response Received:	Not reported
Request Agency:	Not reported
Former Citation:	Not reported
Evaluation Date:	1993-03-08 00:00:00.0
Evaluation Responsible Agency:	State
Found Violation:	Yes
Evaluation Type Description:	COMPLIANCE EVALUATION INSPECTION ON-SITE
Evaluation Responsible Person Identifier:	R9STA
Evaluation Responsible Sub-Organization:	Not reported
Actual Return to Compliance Date:	1994-01-28 00:00:00.0
Scheduled Compliance Date:	1993-05-13 00:00:00.0
Date of Request:	Not reported
Date Response Received:	Not reported
Request Agency:	Not reported
Former Citation:	Not reported
Evaluation Date:	1993-03-08 00:00:00.0
Evaluation Responsible Agency:	State
Found Violation:	Yes
Evaluation Type Description:	COMPLIANCE EVALUATION INSPECTION ON-SITE
Evaluation Responsible Person Identifier:	R9STA
Evaluation Responsible Sub-Organization:	Not reported
Actual Return to Compliance Date:	1994-01-28 00:00:00.0
Scheduled Compliance Date:	1993-05-13 00:00:00.0
Date of Request:	Not reported
Date Response Received:	Not reported

Map ID
Direction
Distance
Elevation

MAP FINDINGS

Site

Database(s)

EDR ID Number
EPA ID Number

USAF NORTON AFB (Continued)

1000417274

Request Agency:	Not reported
Former Citation:	Not reported
Evaluation Date:	2016-04-19 00:00:00.0
Evaluation Responsible Agency:	State
Found Violation:	No
Evaluation Type Description:	COMPLIANCE EVALUATION INSPECTION ON-SITE
Evaluation Responsible Person Identifier:	Not reported
Evaluation Responsible Sub-Organization:	Not reported
Actual Return to Compliance Date:	Not reported
Scheduled Compliance Date:	Not reported
Date of Request:	Not reported
Date Response Received:	Not reported
Request Agency:	Not reported
Former Citation:	Not reported

Map ID
Direction
Distance
Elevation

MAP FINDINGS

Site

Database(s)

EDR ID Number
EPA ID Number

USAF NORTON AFB (Continued)

1000417274

Site:

Name: NORTON AIR FORCE BASE (LNDFLL #2)
Address: I-10/US 395 FORMER NORTON AFB
Address 2: Not reported
City,State,Zip: SAN BERNARDINO, CA 92408
Event Code: Not reported
Action Taken Date: 09/29/2005
EPA ID: CA4570024345
Action Name: Record of Decision
Action ID: 2
Operable Unit: 02
Contaminated Media: Soil
Contact Name: Not reported
Contact Telephone: Not reported
Event: Not reported
Federal Facility: Y
Fiscal Year: 2005
NPL Status: Currently on the Final NPL
Superfund Alternative Agreement: N
Latitude: 34.098061
Longitude: -117.237200

Media:

EPA ID: CA4570024345
Contaminated Media: Air
Action ID: 1
Operable Unit: 01
Action Name: Record of Decision
Action Taken Date: 11/24/1993
Event Code: Not reported
Contact Name: Not reported
Contact Telephone: Not reported
Event: Not reported
Federal Facility: Y
Fiscal Year: 1994
NPL Status: Currently on the Final NPL
Superfund Alternative Agreement: N
Latitude: 34.098061
Longitude: -117.237200

EPA ID: CA4570024345
Contaminated Media: Groundwater
Action ID: 1
Operable Unit: 01
Action Name: Record of Decision
Action Taken Date: 11/24/1993
Event Code: Not reported
Contact Name: Not reported
Contact Telephone: Not reported
Event: Not reported
Federal Facility: Y
Fiscal Year: 1994
NPL Status: Currently on the Final NPL
Superfund Alternative Agreement: N
Latitude: 34.098061
Longitude: -117.237200

Map ID
Direction
Distance
Elevation

MAP FINDINGS

Site

Database(s)

EDR ID Number
EPA ID Number

USAF NORTON AFB (Continued)

1000417274

EPA ID: CA4570024345
Contaminated Media: Soil
Action ID: 1
Operable Unit: 01
Action Name: Record of Decision
Action Taken Date: 11/24/1993
Event Code: Not reported
Contact Name: Not reported
Contact Telephone: Not reported
Event: Not reported
Federal Facility: Y
Fiscal Year: 1994
NPL Status: Currently on the Final NPL
Superfund Alternative Agreement: N
Latitude: 34.098061
Longitude: -117.237200

EPA ID: CA4570024345
Contaminated Media: Groundwater
Action ID: 1
Operable Unit: 01
Action Name: Record of Decision
Action Taken Date: 11/24/1993
Event Code: Not reported
Contact Name: Not reported
Contact Telephone: Not reported
Event: Not reported
Federal Facility: Y
Fiscal Year: 1994
NPL Status: Currently on the Final NPL
Superfund Alternative Agreement: N
Latitude: 34.098061
Longitude: -117.237200

EPA ID: CA4570024345
Contaminated Media: Groundwater
Action ID: 1
Operable Unit: 01
Action Name: Record of Decision
Action Taken Date: 11/24/1993
Event Code: Not reported
Contact Name: Not reported
Contact Telephone: Not reported
Event: Not reported
Federal Facility: Y
Fiscal Year: 1994
NPL Status: Currently on the Final NPL
Superfund Alternative Agreement: N
Latitude: 34.098061
Longitude: -117.237200

EPA ID: CA4570024345
Contaminated Media: Groundwater
Action ID: 1
Operable Unit: 01
Action Name: Record of Decision
Action Taken Date: 11/24/1993

Map ID
Direction
Distance
Elevation

MAP FINDINGS

Site

Database(s)

EDR ID Number
EPA ID Number

USAF NORTON AFB (Continued)

1000417274

Event Code: Not reported
Contact Name: Not reported
Contact Telephone: Not reported
Event: Not reported
Federal Facility: Y
Fiscal Year: 1994
NPL Status: Currently on the Final NPL
Superfund Alternative Agreement: N
Latitude: 34.098061
Longitude: -117.237200

EPA ID: CA4570024345
Contaminated Media: Soil
Action ID: 1
Operable Unit: 01
Action Name: Record of Decision
Action Taken Date: 11/24/1993
Event Code: Not reported
Contact Name: Not reported
Contact Telephone: Not reported
Event: Not reported
Federal Facility: Y
Fiscal Year: 1994
NPL Status: Currently on the Final NPL
Superfund Alternative Agreement: N
Latitude: 34.098061
Longitude: -117.237200

EPA ID: CA4570024345
Contaminated Media: Soil
Action ID: 1
Operable Unit: 01
Action Name: Record of Decision
Action Taken Date: 11/24/1993
Event Code: Not reported
Contact Name: Not reported
Contact Telephone: Not reported
Event: Not reported
Federal Facility: Y
Fiscal Year: 1994
NPL Status: Currently on the Final NPL
Superfund Alternative Agreement: N
Latitude: 34.098061
Longitude: -117.237200

EPA ID: CA4570024345
Contaminated Media: Soil
Action ID: 1
Operable Unit: 01
Action Name: Record of Decision
Action Taken Date: 11/24/1993
Event Code: Not reported
Contact Name: Not reported
Contact Telephone: Not reported
Event: Not reported
Federal Facility: Y
Fiscal Year: 1994

Map ID
Direction
Distance
Elevation

MAP FINDINGS

Site

Database(s)

EDR ID Number
EPA ID Number

USAF NORTON AFB (Continued)

1000417274

NPL Status: Currently on the Final NPL
Superfund Alternative Agreement: N
Latitude: 34.098061
Longitude: -117.237200

EPA ID: CA4570024345
Contaminated Media: Groundwater
Action ID: 1
Operable Unit: 01
Action Name: Record of Decision
Action Taken Date: 11/24/1993
Event Code: Not reported
Contact Name: Not reported
Contact Telephone: Not reported
Event: Not reported
Federal Facility: Y
Fiscal Year: 1994
NPL Status: Currently on the Final NPL
Superfund Alternative Agreement: N
Latitude: 34.098061
Longitude: -117.237200

EPA ID: CA4570024345
Contaminated Media: Groundwater
Action ID: 1
Operable Unit: 01
Action Name: Record of Decision
Action Taken Date: 11/24/1993
Event Code: Not reported
Contact Name: Not reported
Contact Telephone: Not reported
Event: Not reported
Federal Facility: Y
Fiscal Year: 1994
NPL Status: Currently on the Final NPL
Superfund Alternative Agreement: N
Latitude: 34.098061
Longitude: -117.237200

EPA ID: CA4570024345
Contaminated Media: Soil
Action ID: 1
Operable Unit: 01
Action Name: Record of Decision
Action Taken Date: 11/24/1993
Event Code: Not reported
Contact Name: Not reported
Contact Telephone: Not reported
Event: Not reported
Federal Facility: Y
Fiscal Year: 1994
NPL Status: Currently on the Final NPL
Superfund Alternative Agreement: N
Latitude: 34.098061
Longitude: -117.237200

EPA ID: CA4570024345

Map ID
Direction
Distance
Elevation

MAP FINDINGS

Site

Database(s)

EDR ID Number
EPA ID Number

USAF NORTON AFB (Continued)

1000417274

Contaminated Media: Soil
Action ID: 1
Operable Unit: 01
Action Name: Record of Decision
Action Taken Date: 11/24/1993
Event Code: Not reported
Contact Name: Not reported
Contact Telephone: Not reported
Event: Not reported
Federal Facility: Y
Fiscal Year: 1994
NPL Status: Currently on the Final NPL
Superfund Alternative Agreement: N
Latitude: 34.098061
Longitude: -117.237200

EPA ID: CA4570024345
Contaminated Media: Soil
Action ID: 1
Operable Unit: 01
Action Name: Record of Decision
Action Taken Date: 11/24/1993
Event Code: Not reported
Contact Name: Not reported
Contact Telephone: Not reported
Event: Not reported
Federal Facility: Y
Fiscal Year: 1994
NPL Status: Currently on the Final NPL
Superfund Alternative Agreement: N
Latitude: 34.098061
Longitude: -117.237200

EPA ID: CA4570024345
Contaminated Media: Groundwater
Action ID: 1
Operable Unit: 01
Action Name: Record of Decision
Action Taken Date: 11/24/1993
Event Code: Not reported
Contact Name: Not reported
Contact Telephone: Not reported
Event: Not reported
Federal Facility: Y
Fiscal Year: 1994
NPL Status: Currently on the Final NPL
Superfund Alternative Agreement: N
Latitude: 34.098061
Longitude: -117.237200

EPA ID: CA4570024345
Contaminated Media: Groundwater
Action ID: 1
Operable Unit: 01
Action Name: Record of Decision
Action Taken Date: 11/24/1993
Event Code: Not reported

Map ID
Direction
Distance
Elevation

MAP FINDINGS

Site

Database(s)

EDR ID Number
EPA ID Number

USAF NORTON AFB (Continued)

1000417274

Contact Name: Not reported
Contact Telephone: Not reported
Event: Not reported
Federal Facility: Y
Fiscal Year: 1994
NPL Status: Currently on the Final NPL
Superfund Alternative Agreement: N
Latitude: 34.098061
Longitude: -117.237200

EPA ID: CA4570024345
Contaminated Media: Soil
Action ID: 2
Operable Unit: 02
Action Name: Record of Decision
Action Taken Date: 09/29/2005
Event Code: Not reported
Contact Name: Not reported
Contact Telephone: Not reported
Event: Not reported
Federal Facility: Y
Fiscal Year: 2005
NPL Status: Currently on the Final NPL
Superfund Alternative Agreement: N
Latitude: 34.098061
Longitude: -117.237200

EPA ID: CA4570024345
Contaminated Media: Soil
Action ID: 2
Operable Unit: 02
Action Name: Record of Decision
Action Taken Date: 09/29/2005
Event Code: Not reported
Contact Name: Not reported
Contact Telephone: Not reported
Event: Not reported
Federal Facility: Y
Fiscal Year: 2005
NPL Status: Currently on the Final NPL
Superfund Alternative Agreement: N
Latitude: 34.098061
Longitude: -117.237200

EPA ID: CA4570024345
Contaminated Media: Soil
Action ID: 2
Operable Unit: 02
Action Name: Record of Decision
Action Taken Date: 09/29/2005
Event Code: Not reported
Contact Name: Not reported
Contact Telephone: Not reported
Event: Not reported
Federal Facility: Y
Fiscal Year: 2005
NPL Status: Currently on the Final NPL

Map ID
Direction
Distance
Elevation

MAP FINDINGS

Site

Database(s)

EDR ID Number
EPA ID Number

USAF NORTON AFB (Continued)

1000417274

Superfund Alternative Agreement:	N
Latitude:	34.098061
Longitude:	-117.237200
EPA ID:	CA4570024345
Contaminated Media:	Groundwater
Action ID:	3
Operable Unit:	02
Action Name:	Record of Decision
Action Taken Date:	06/25/1997
Event Code:	Not reported
Contact Name:	Not reported
Contact Telephone:	Not reported
Event:	Not reported
Federal Facility:	Y
Fiscal Year:	1997
NPL Status:	Currently on the Final NPL
Superfund Alternative Agreement:	N
Latitude:	34.098061
Longitude:	-117.237200
EPA ID:	CA4570024345
Contaminated Media:	Soil
Action ID:	3
Operable Unit:	02
Action Name:	Record of Decision
Action Taken Date:	06/25/1997
Event Code:	Not reported
Contact Name:	Not reported
Contact Telephone:	Not reported
Event:	Not reported
Federal Facility:	Y
Fiscal Year:	1997
NPL Status:	Currently on the Final NPL
Superfund Alternative Agreement:	N
Latitude:	34.098061
Longitude:	-117.237200
EPA ID:	CA4570024345
Contaminated Media:	Debris
Action ID:	1
Operable Unit:	01
Action Name:	Record of Decision
Action Taken Date:	11/24/1993
Event Code:	Not reported
Contact Name:	Not reported
Contact Telephone:	Not reported
Event:	Not reported
Federal Facility:	Y
Fiscal Year:	1994
NPL Status:	Currently on the Final NPL
Superfund Alternative Agreement:	N
Latitude:	34.098061
Longitude:	-117.237200

Map ID
Direction
Distance
Elevation

MAP FINDINGS

Site

Database(s)

EDR ID Number
EPA ID Number

USAF NORTON AFB (Continued)

1000417274

US INST CONTROLS:

Name: NORTON AIR FORCE BASE (LNDFLL #2)
Address: I-10/US 395 FORMER NORTON AFB
Address 2: Not reported
City,State,Zip: SAN BERNARDINO, CA 92408
EPA ID: CA4570024345
Action Name: Record of Decision
Action ID: 1
Operable Unit: 01
Actual Date: 11/24/1993
Contaminated Media: Groundwater
Event Code: Not reported
Contact Name: Not reported
Contact Telephone: Not reported
Event: Not reported
Federal Facility: Y
Fiscal Year: 1994
NPL Status: Currently on the Final NPL
Superfund Alternative Agreement: N
Latitude: 34.098061
Longitude: -117.237200

Name: NORTON AIR FORCE BASE (LNDFLL #2)
Address: I-10/US 395 FORMER NORTON AFB
Address 2: Not reported
City,State,Zip: SAN BERNARDINO, CA 92408
EPA ID: CA4570024345
Action Name: Record of Decision
Action ID: 1
Operable Unit: 01
Actual Date: 11/24/1993
Contaminated Media: Soil
Event Code: Not reported
Contact Name: Not reported
Contact Telephone: Not reported
Event: Not reported
Federal Facility: Y
Fiscal Year: 1994
NPL Status: Currently on the Final NPL
Superfund Alternative Agreement: N
Latitude: 34.098061
Longitude: -117.237200

Name: NORTON AIR FORCE BASE (LNDFLL #2)
Address: I-10/US 395 FORMER NORTON AFB
Address 2: Not reported
City,State,Zip: SAN BERNARDINO, CA 92408
EPA ID: CA4570024345
Action Name: Record of Decision
Action ID: 2
Operable Unit: 02
Actual Date: 09/29/2005
Contaminated Media: Soil
Event Code: Not reported
Contact Name: Not reported
Contact Telephone: Not reported
Event: Not reported

Map ID
Direction
Distance
Elevation

MAP FINDINGS

Site

Database(s)

EDR ID Number
EPA ID Number

USAF NORTON AFB (Continued)

1000417274

Federal Facility: Y
Fiscal Year: 2005
NPL Status: Currently on the Final NPL
Superfund Alternative Agreement: N
Latitude: 34.098061
Longitude: -117.237200

Name: NORTON AIR FORCE BASE (LND FLL #2)
Address: I-10/US 395 FORMER NORTON AFB
Address 2: Not reported
City,State,Zip: SAN BERNARDINO, CA 92408
EPA ID: CA4570024345
Action Name: Record of Decision
Action ID: 3
Operable Unit: 02
Actual Date: 06/25/1997
Contaminated Media: Soil
Event Code: Not reported
Contact Name: Not reported
Contact Telephone: Not reported
Event: Not reported
Federal Facility: Y
Fiscal Year: 1997
NPL Status: Currently on the Final NPL
Superfund Alternative Agreement: N
Latitude: 34.098061
Longitude: -117.237200

ROD:

Name: NORTON AIR FORCE BASE (LND FLL #2)
Address: I-10/US 395 FORMER NORTON AFB
City,State,Zip: SAN BERNARDINO, CA 92408
EPA ID: CA4570024345
RG: 9
Site ID: 902760
Action: FF ROD (RCRA Statement of Basis/RTC)
Operable Unit Number: CENTRAL BASE AREA
SEQ ID: 1
Action Completion: 1993-11-24 00:00:00
NPL Status: Final
Non NPL Status: Not reported

Name: NORTON AIR FORCE BASE (LND FLL #2)
Address: I-10/US 395 FORMER NORTON AFB
City,State,Zip: SAN BERNARDINO, CA 92408
EPA ID: CA4570024345
RG: 9
Site ID: 902760
Action: FF ROD (RCRA Statement of Basis/RTC)
Operable Unit Number: BASEWIDE
SEQ ID: 2
Action Completion: 2005-09-29 00:00:00
NPL Status: Final
Non NPL Status: Not reported

Name: NORTON AIR FORCE BASE (LND FLL #2)
Address: I-10/US 395 FORMER NORTON AFB

Map ID
Direction
Distance
Elevation

MAP FINDINGS

Site

Database(s)

EDR ID Number
EPA ID Number

USAF NORTON AFB (Continued)

1000417274

City,State,Zip: SAN BERNARDINO, CA 92408
EPA ID: CA4570024345
RG: 9
Site ID: 902760
Action: GOVT Decision Document (ROD)
Operable Unit Number: BASEWIDE
SEQ ID: 3
Action Completion: 1997-06-25 00:00:00
NPL Status: Final
Non NPL Status: Not reported

PADS:

Name: USAF NORTON AFB
Address: 63 CES DEV
Address 2: Not reported
City,State,Zip: NORTON AFB, CA 92409
EDR ID: 1000417274
EPAID: CA4570024345
Region: 9
Generator: Y
Storer: N
Disposer: N
Transporter: N
Smelter: N
Research Facility: N
Mailing Address: 63 CES DEV
Mailing Address 2: Not reported
Mailing City: NORTON AFB
Mailing State: CA
Mailing Zip: 92409
Mailing Country: US
Owner Name: US DOD
Certification Date: 06/22/1990
Contact Name: EDMUND M DIENZO
Contact Title: Not reported
Contact Telephone: 714-382-2444
Contact Text: Not reported
Contact Email: Not reported

B12
ENE
< 1/8
0.008 mi.
41 ft.

ASTRO RENTAL EQUIPMENT
27111 5TH ST
HIGHLAND, CA 92346
Site 1 of 5 in cluster B

CA HIST UST **U001575090**
N/A

Relative:
Higher
Actual:
1183 ft.

HIST UST:
Name: ASTRO RENTAL EQUIPMENT
Address: 27111 5TH ST
City,State,Zip: HIGHLAND, CA 92346
File Number: Not reported
URL: Not reported
Region: STATE
Facility ID: 00000005957
Facility Type: Other
Other Type: RENTAL FUEL STATION
Contact Name: LOUIS ROZEMA
Telephone: 7148643130

Map ID
Direction
Distance
Elevation

MAP FINDINGS

Site

Database(s)

EDR ID Number
EPA ID Number

ASTRO RENTAL EQUIPMENT (Continued)

U001575090

Owner Name: ASTRO RENTAL EQUIPMENT
Owner Address: 27111 E. FIFTH ST.
Owner City,St,Zip: HIGHLAND, CA 92346
Total Tanks: 0002

Tank Num: 001
Container Num: 2
Year Installed: 1980
Tank Capacity: 00003000
Tank Used for: PRODUCT
Type of Fuel: DIESEL
Container Construction Thickness: Not reported
Leak Detection: Stock Inventor

Tank Num: 002
Container Num: 1
Year Installed: 1980
Tank Capacity: 00004000
Tank Used for: PRODUCT
Type of Fuel: REGULAR
Container Construction Thickness: Not reported
Leak Detection: Stock Inventor

C13
WNW
< 1/8
0.008 mi.
42 ft.

ELITE LAWN & LANDSCAPE
26975 5TH ST
HIGHLAND, CA 92346
Site 1 of 3 in cluster C

CA San Bern. Co. Permit S106910812
N/A

Relative:
Lower
Actual:
1169 ft.

San Bern. Co. Permit:
Name: ELITE LAWN & LANDSCAPE
Address: 26975 5TH ST
City,State,Zip: HIGHLAND, CA 92346
Region: SAN BERNARDINO
Facility ID: FA0002894
Owner: VILLAMERO, EDWARD
Permit Number: PT0001210
Permit Category: SPECIAL GENERATOR
Facility Status: INACTIVE
Expiration Date: 11/30/2003

Name: ELITE LAWN & LANDSCAPE
Address: 26975 5TH ST
City,State,Zip: HIGHLAND, CA 92346
Region: SAN BERNARDINO
Facility ID: FA0002894
Owner: VILLAMERO, EDWARD
Permit Number: PT0001212
Permit Category: CONDITIONALLY EXEMPT SMALL QUANTITY GENERATOR
Facility Status: INACTIVE
Expiration Date: 11/30/2003

Map ID
Direction
Distance
Elevation

MAP FINDINGS

Site

Database(s)

EDR ID Number
EPA ID Number

C14
WNW
< 1/8
0.009 mi.
49 ft.

S&S MOTORS INC (DBA) S&S INLAND STAR
26967 5TH ST
HIGHLAND, CA 92346

RCRA NonGen / NLR

1026490007
CAL000405511

Site 2 of 3 in cluster C

Relative:
Lower

RCRA NonGen / NLR:

Actual:
1168 ft.

Date Form Received by Agency: 2015-03-23 00:00:00.0
Handler Name: S&S MOTORS INC (DBA) S&S INLAND STAR
Handler Address: 26967 5TH ST
Handler City,State,Zip: HIGHLAND, CA 92346-4207
EPA ID: CAL000405511
Contact Name: SCOTT POWELL
Contact Address: 26967 5TH ST
Contact City,State,Zip: HIGHLAND, CA 92346
Contact Telephone: 909-864-4702
Contact Fax: 844-273-6356
Contact Email: SERVICETEAM@SANDSINLANDSTAR.COM
Contact Title: Not reported
EPA Region: 09
Land Type: Not reported
Federal Waste Generator Description: Not a generator, verified
Non-Notifier: Not reported
Biennial Report Cycle: Not reported
Accessibility: Not reported
Active Site Indicator: Not reported
State District Owner: Not reported
State District: Not reported
Mailing Address: 26967 5TH ST
Mailing City,State,Zip: HIGHLAND, CA 92346-4207
Owner Name: SAM SWARTZ
Owner Type: Other
Operator Name: SCOTT POWELL
Operator Type: Other
Short-Term Generator Activity: No
Importer Activity: No
Mixed Waste Generator: No
Transporter Activity: No
Transfer Facility Activity: No
Recycler Activity with Storage: No
Small Quantity On-Site Burner Exemption: No
Smelting Melting and Refining Furnace Exemption: No
Underground Injection Control: No
Off-Site Waste Receipt: No
Universal Waste Indicator: No
Universal Waste Destination Facility: No
Federal Universal Waste: No
Active Site Fed-Reg Treatment Storage and Disposal Facility: Not reported
Active Site Converter Treatment storage and Disposal Facility: Not reported
Active Site State-Reg Treatment Storage and Disposal Facility: Not reported
Active Site State-Reg Handler: ---
Federal Facility Indicator: Not reported
Hazardous Secondary Material Indicator: N
Sub-Part K Indicator: Not reported
Commercial TSD Indicator: No
Treatment Storage and Disposal Type: Not reported
2018 GPRA Permit Baseline: Not on the Baseline
2018 GPRA Renewals Baseline: Not on the Baseline
Permit Renewals Workload Universe: Not reported

Map ID
 Direction
 Distance
 Elevation

MAP FINDINGS

Site

Database(s)

EDR ID Number
 EPA ID Number

S&S MOTORS INC (DBA) S&S INLAND STAR (Continued)

1026490007

Permit Workload Universe:	Not reported
Permit Progress Universe:	Not reported
Post-Closure Workload Universe:	Not reported
Closure Workload Universe:	Not reported
202 GPRA Corrective Action Baseline:	No
Corrective Action Workload Universe:	No
Subject to Corrective Action Universe:	No
Non-TSDFs Where RCRA CA has Been Imposed Universe:	No
TSDFs Potentially Subject to CA Under 3004 (u)/(v) Universe:	No
TSDFs Only Subject to CA under Discretionary Auth Universe:	No
Corrective Action Priority Ranking:	No NCAPS ranking
Environmental Control Indicator:	No
Institutional Control Indicator:	No
Human Exposure Controls Indicator:	N/A
Groundwater Controls Indicator:	N/A
Operating TSDF Universe:	Not reported
Full Enforcement Universe:	Not reported
Significant Non-Complier Universe:	No
Unaddressed Significant Non-Complier Universe:	No
Addressed Significant Non-Complier Universe:	No
Significant Non-Complier With a Compliance Schedule Universe:	No
Financial Assurance Required:	Not reported
Handler Date of Last Change:	2020-08-14 15:10:36.0
Recognized Trader-Importer:	No
Recognized Trader-Exporter:	No
Importer of Spent Lead Acid Batteries:	No
Exporter of Spent Lead Acid Batteries:	No
Recycler Activity Without Storage:	No
Manifest Broker:	No
Sub-Part P Indicator:	No

Handler - Owner Operator:

Owner/Operator Indicator:	Operator
Owner/Operator Name:	SCOTT POWELL
Legal Status:	Other
Date Became Current:	Not reported
Date Ended Current:	Not reported
Owner/Operator Address:	26967 5TH ST
Owner/Operator City,State,Zip:	HIGHLAND, CA 92346
Owner/Operator Telephone:	909-864-4702
Owner/Operator Telephone Ext:	Not reported
Owner/Operator Fax:	Not reported
Owner/Operator Email:	Not reported

Owner/Operator Indicator:	Owner
Owner/Operator Name:	SAM SWARTZ
Legal Status:	Other
Date Became Current:	Not reported
Date Ended Current:	Not reported
Owner/Operator Address:	26967 5TH ST
Owner/Operator City,State,Zip:	HIGHLAND, CA 92346-4207
Owner/Operator Telephone:	909-864-4701
Owner/Operator Telephone Ext:	Not reported
Owner/Operator Fax:	Not reported
Owner/Operator Email:	Not reported

Map ID
Direction
Distance
Elevation

MAP FINDINGS

Site

Database(s)

EDR ID Number
EPA ID Number

S&S MOTORS INC (DBA) S&S INLAND STAR (Continued)

1026490007

Historic Generators:

Receive Date: 2015-03-23 00:00:00.0
Handler Name: S&S MOTORS INC (DBA) S&S INLAND STAR
Federal Waste Generator Description: Not a generator, verified
State District Owner: Not reported
Large Quantity Handler of Universal Waste: No
Recognized Trader Importer: Not reported
Recognized Trader Exporter: Not reported
Spent Lead Acid Battery Importer: Not reported
Spent Lead Acid Battery Exporter: Not reported
Current Record: Yes
Non Storage Recycler Activity: Not reported
Electronic Manifest Broker: Not reported

List of NAICS Codes and Descriptions:

NAICS Code: 811111
NAICS Description: GENERAL AUTOMOTIVE REPAIR

Facility Has Received Notices of Violations:

Violations: No Violations Found

Evaluation Action Summary:

Evaluations: No Evaluations Found

C15
WNW
< 1/8
0.009 mi.
49 ft.

SANCHEZ AUTOMOTIVE SERVICE
26967 5TH ST
HIGHLAND, CA 92346
Site 3 of 3 in cluster C

CA CERS HAZ WASTE S107592134
CA San Bern. Co. Permit N/A
CA CERS
CA HWTS

Relative:
Lower
Actual:
1168 ft.

CERS HAZ WASTE:
Name: S&S INLANDSTAR
Address: 26967 5TH ST
City,State,Zip: HIGHLAND, CA 92346
Site ID: 150771
CERS ID: 10050988
CERS Description: Hazardous Waste Generator

San Bern. Co. Permit:

Name: S&S INLANDSTAR
Address: 26967 5TH ST
City,State,Zip: HIGHLAND, CA 92346
Region: SAN BERNARDINO
Facility ID: FA0015635
Owner: SAM SWARTZ-
Permit Number: PT0034311
Permit Category: SMALL QUANTITY GENERATOR
Facility Status: ACTIVE
Expiration Date: 11/30/2021

Name: S&S INLANDSTAR
Address: 26967 5TH ST
City,State,Zip: HIGHLAND, CA 92346
Region: SAN BERNARDINO

Map ID
Direction
Distance
Elevation

MAP FINDINGS

Site

Database(s)

EDR ID Number
EPA ID Number

SANCHEZ AUTOMOTIVE SERVICE (Continued)

S107592134

Facility ID: FA0015635
Owner: SAM SWARTZ-
Permit Number: PT0034312
Permit Category: HAZARDOUS MATERIALS 1-3 CHEMICALS
Facility Status: ACTIVE
Expiration Date: 11/30/2021

Name: SANCHEZ AUTOMOTIVE SERVICE
Address: 26967 5TH ST
City,State,Zip: HIGHLAND, CA 92346
Region: SAN BERNARDINO
Facility ID: FA0010276
Owner: SANCHEZ, DANIEL & LORENA
Permit Number: PT0032316
Permit Category: HAZARDOUS MATERIALS 1-3 CHEMICALS
Facility Status: INACTIVE
Expiration Date: 03/31/2015

Name: SANCHEZ AUTOMOTIVE SERVICE
Address: 26967 5TH ST
City,State,Zip: HIGHLAND, CA 92346
Region: SAN BERNARDINO
Facility ID: FA0010276
Owner: SANCHEZ, DANIEL & LORENA
Permit Number: PT0017462
Permit Category: CONDITIONALLY EXEMPT SM QTY GENERATOR
Facility Status: INACTIVE
Expiration Date: 03/31/2009

Name: MARTIN'S AUTOMOTIVE
Address: 26967 5TH ST
City,State,Zip: HIGHLAND, CA 92346
Region: SAN BERNARDINO
Facility ID: FA0004600
Owner: MARTIN, GERALD T.
Permit Number: PT0004422
Permit Category: CONDITIONALLY EXEMPT SMALL QUANTITY GENERATOR
Facility Status: INACTIVE
Expiration Date: 08/31/2006

CERS:

Name: S&S INLANDSTAR
Address: 26967 5TH ST
City,State,Zip: HIGHLAND, CA 92346
Site ID: 150771
CERS ID: 10050988
CERS Description: Chemical Storage Facilities

Violations:

Site ID: 150771
Site Name: S&S INLANDSTAR
Violation Date: 07-10-2017
Citation: HSC 6.5 Multiple - California Health and Safety Code, Chapter 6.5, Section(s) Multiple
Violation Description: Hazardous Waste Generator Program - Operations/Maintenance - General
Violation Notes: Returned to compliance on 07/10/2017. Failure to complete hazardous waste labels (CCR 66262.34(f)(3)) Failure to ensure that the following

Map ID
Direction
Distance
Elevation

MAP FINDINGS

Site

Database(s)

EDR ID Number
EPA ID Number

SANCHEZ AUTOMOTIVE SERVICE (Continued)

S107592134

information is present and legible on a Hazardous Waste label: "Hazardous Waste", name and address of the generator, physical and chemical characteristics of the Hazardous Waste and starting accumulation date.

Violation Division: San Bernardino County Fire Department
Violation Program: HW
Violation Source: CERS

Site ID: 150771
Site Name: S&S INLANDSTAR
Violation Date: 07-10-2017
Citation: HSC 6.95 25508(a)(1) - California Health and Safety Code, Chapter 6.95, Section(s) 25508(a)(1)
Violation Description: Failure to complete and electronically submit a business plan when storing/handling a hazardous material at or above reportable quantities.
Violation Notes: Returned to compliance on 08/30/2017. Failure to complete and electronically submit a business plan when storing/handling a hazardous material at or above reportable quantities.

Violation Division: San Bernardino County Fire Department
Violation Program: HMRRP
Violation Source: CERS

Site ID: 150771
Site Name: S&S INLANDSTAR
Violation Date: 07-02-2020
Citation: HSC 6.95 25508(a)(1) - California Health and Safety Code, Chapter 6.95, Section(s) 25508(a)(1)
Violation Description: Failure to annually review and electronically certify that the business plan is complete and accurate on or before the annual due date.
Violation Notes: Returned to compliance on 08/10/2020. LAST HMBP SUBMITTED VIA CERS OCCURRED ON 07/11/2017. CORRECTIVE ACTION: COMPLY BY REVIEWING AND CERTIFYING THE BUSINESS PLAN ANNUALLY.

Violation Division: San Bernardino County Fire Department
Violation Program: HMRRP
Violation Source: CERS

Site ID: 150771
Site Name: S&S INLANDSTAR
Violation Date: 07-10-2017
Citation: HSC 6.5 Multiple - California Health and Safety Code, Chapter 6.5, Section(s) Multiple
Violation Description: Hazardous Waste Generator Program - Operations/Maintenance - General
Violation Notes: Returned to compliance on 07/10/2017. Failure to keep hazardous waste containers closed when not in active use (CCR 66265.173(a)) Failure to keep Hazardous Waste containers closed when not in use.

Violation Division: San Bernardino County Fire Department
Violation Program: HW
Violation Source: CERS

Site ID: 150771
Site Name: S&S INLANDSTAR
Violation Date: 07-10-2017
Citation: HSC 6.95 25507 - California Health and Safety Code, Chapter 6.95, Section(s) 25507
Violation Description: Failure to adequately establish and implement a business plan when

Map ID
Direction
Distance
Elevation

MAP FINDINGS

Site

Database(s)

EDR ID Number
EPA ID Number

SANCHEZ AUTOMOTIVE SERVICE (Continued)

S107592134

Violation Notes: storing/handling a hazardous material at or above reportable quantities.
Returned to compliance on 08/30/2017. Failure to adequately establish and implement a business plan when storing/handling a hazardous material at or above reportable quantities.

Violation Division: San Bernardino County Fire Department
Violation Program: HMRRP
Violation Source: CERS

Site ID: 150771
Site Name: S&S INLANDSTAR
Violation Date: 07-02-2020
Citation: HSC 6.95 25508(a)(1) - California Health and Safety Code, Chapter 6.95, Section(s) 25508(a)(1)

Violation Description: Failure to complete and electronically submit hazardous material inventory information for all reportable hazardous materials on site at or above reportable quantities.

Violation Notes: Returned to compliance on 08/10/2020. OBSERVED (1) 55 GALLON DRUM OF USED LUBRICATING OIL, AND (1) 30 GALLON PARTS WASHER, WHICH WERE NOT DISCLOSED IN THE CERS INVENTORY. CORRECTIVE ACTION: COMPLY BY SUBMITTING AND ACCURATE AND COMPLETE HAZARDOUS MATERIALS INVENTORY VIA CERS.

Violation Division: San Bernardino County Fire Department
Violation Program: HMRRP
Violation Source: CERS

Site ID: 150771
Site Name: S&S INLANDSTAR
Violation Date: 07-10-2017
Citation: HSC 6.5 Multiple - California Health and Safety Code, Chapter 6.5, Section(s) Multiple

Violation Description: Hazardous Waste Generator Program - Operations/Maintenance - General
Violation Notes: Returned to compliance on 08/30/2017. Failure to establish a Contingency Plan (CCR 66265.51(a)) Failure to establish a Contingency Plan.

Violation Division: San Bernardino County Fire Department
Violation Program: HW
Violation Source: CERS

Site ID: 150771
Site Name: S&S INLANDSTAR
Violation Date: 07-02-2020
Citation: 22 CCR 12 66262.34(f) - California Code of Regulations, Title 22, Chapter 12, Section(s) 66262.34(f)

Violation Description: Failure to properly label hazardous waste accumulation containers and portable tanks with the following requirements: "Hazardous Waste", name and address of the generator, physical and chemical characteristics of the Hazardous Waste, and starting accumulation date.

Violation Notes: Returned to compliance on 07/02/2020. OBSERVED (1) 55 GALLON DRUM CONTAINING USED LUBRICATING OIL TO NOT HAVE HAZARDOUS WASTE LABELING. CORRECTED ON SITE.

Violation Division: San Bernardino County Fire Department
Violation Program: HW
Violation Source: CERS

Site ID: 150771

Map ID
Direction
Distance
Elevation

MAP FINDINGS

Site

Database(s)

EDR ID Number
EPA ID Number

SANCHEZ AUTOMOTIVE SERVICE (Continued)

S107592134

Site Name: S&S INLANDSTAR
Violation Date: 07-10-2017
Citation: HSC 6.5 Multiple - California Health and Safety Code, Chapter 6.5, Section(s) Multiple
Violation Description: Hazardous Waste Generator Program - Administration/Documentation - General
Violation Notes: Returned to compliance on 07/10/2017. Failure to obtain an EPA ID Number (CCR 66262.12(a)) Failure to obtain/maintain an active EPA ID Number. A facility or individual shall not treat, store, dispose of, transport, or offer for transportation a Hazardous Waste unless an EPA ID Number has been obtained.
Violation Division: San Bernardino County Fire Department
Violation Program: HW
Violation Source: CERS

Site ID: 150771
Site Name: S&S INLANDSTAR
Violation Date: 12-01-2014
Citation: HSC 6.5 Multiple - California Health and Safety Code, Chapter 6.5, Section(s) Multiple
Violation Description: Haz Waste Generator Program - Administration/Documentation - General
Violation Notes: Returned to compliance on 07/10/2017. Failure to obtain an EPA ID Number (CCR 66262.12(a))
Violation Division: San Bernardino County Fire Department
Violation Program: HW
Violation Source: CERS

Site ID: 150771
Site Name: S&S INLANDSTAR
Violation Date: 12-01-2014
Citation: HSC 6.95 25507 - California Health and Safety Code, Chapter 6.95, Section(s) 25507
Violation Description: Failure to adequately establish and implement a business plan when storing/handling a hazardous material at or above reportable quantities.
Violation Notes: Returned to compliance on 07/11/2017.
Violation Division: San Bernardino County Fire Department
Violation Program: HMRRP
Violation Source: CERS

Site ID: 150771
Site Name: S&S INLANDSTAR
Violation Date: 07-02-2020
Citation: 22 CCR 12 66262.12 - California Code of Regulations, Title 22, Chapter 12, Section(s) 66262.12
Violation Description: Failure to obtain an Identification Number prior to treating, storing, disposing of, transporting or offering for transportation any hazardous waste.
Violation Notes: Returned to compliance on 07/02/2020. EPA ID NUMBER CAL000405511 WAS INACTIVE. CORRECTED ON SITE.
Violation Division: San Bernardino County Fire Department
Violation Program: HW
Violation Source: CERS

Site ID: 150771
Site Name: S&S INLANDSTAR
Violation Date: 12-01-2014

Map ID
Direction
Distance
Elevation

MAP FINDINGS

Site

Database(s)

EDR ID Number
EPA ID Number

SANCHEZ AUTOMOTIVE SERVICE (Continued)

S107592134

Citation: HSC 6.5 Multiple Sections - California Health and Safety Code, Chapter 6.5, Section(s) Multiple Sections
Violation Description: Haz Waste Generator Program - Operations/Maintenance - General
Violation Notes: Returned to compliance on 07/11/2017. Failure to establish a Contingency Plan (CCR 66265.51(a))
Violation Division: San Bernardino County Fire Department
Violation Program: HW
Violation Source: CERS

Site ID: 150771
Site Name: S&S INLANDSTAR
Violation Date: 07-02-2020
Citation: HSC 6.95 25508(a)(1) - California Health and Safety Code, Chapter 6.95, Section(s) 25508(a)(1)
Violation Description: Failure to complete and electronically submit the Business Activities Page and/or Business Owner Operator Identification Page.
Violation Notes: Returned to compliance on 08/10/2020. FACILITY DISCLOSED EMAIL ADDRESS AS THE PHYSICAL ADDRESS IN THE OWNERSHIP INFORMATION SECTION. CORRECTIVE ACTION: COMPLY BY SUBMITTING THE BUSINESS OWNER/OPERATOR IDENTIFICATION PAGE AS REQUIRED.
Violation Division: San Bernardino County Fire Department
Violation Program: HMRRP
Violation Source: CERS

Site ID: 150771
Site Name: S&S INLANDSTAR
Violation Date: 12-01-2014
Citation: HSC 6.95 25508(d) - California Health and Safety Code, Chapter 6.95, Section(s) 25508(d)
Violation Description: Failure to complete and/or electronically submit a business plan when storing/handling a hazardous material at or above reportable quantities.
Violation Notes: Returned to compliance on 07/11/2017.
Violation Division: San Bernardino County Fire Department
Violation Program: HMRRP
Violation Source: CERS

Evaluation:

Eval General Type: Compliance Evaluation Inspection
Eval Date: 07-10-2017
Violations Found: Yes
Eval Type: Routine done by local agency
Eval Notes: ROUTINE GENERATOR INSPECTION OF S&S INLAND STAR.
Eval Division: San Bernardino County Fire Department
Eval Program: HW
Eval Source: CERS

Eval General Type: Compliance Evaluation Inspection
Eval Date: 07-10-2017
Violations Found: Yes
Eval Type: Routine done by local agency
Eval Notes: ROUTINE HANDLER INSPECTION OF S&S INLAND STAR.
Eval Division: San Bernardino County Fire Department
Eval Program: HMRRP
Eval Source: CERS

Eval General Type: Compliance Evaluation Inspection

Map ID
Direction
Distance
Elevation

MAP FINDINGS

Site

Database(s)

EDR ID Number
EPA ID Number

SANCHEZ AUTOMOTIVE SERVICE (Continued)

S107592134

Eval Date: 12-01-2014
Violations Found: Yes
Eval Type: Routine done by local agency
Eval Notes: S S INLAND INSPECTION
Eval Division: San Bernardino County Fire Department
Eval Program: HMRRP
Eval Source: CERS

Eval General Type: Compliance Evaluation Inspection
Eval Date: 12-01-2014
Violations Found: Yes
Eval Type: Routine done by local agency
Eval Notes: S S INLAND INSPECTION
Eval Division: San Bernardino County Fire Department
Eval Program: HW
Eval Source: CERS

Eval General Type: Compliance Evaluation Inspection
Eval Date: 07-02-2020
Violations Found: Yes
Eval Type: Routine done by local agency
Eval Notes: Not reported
Eval Division: San Bernardino County Fire Department
Eval Program: HMRRP
Eval Source: CERS

Eval General Type: Compliance Evaluation Inspection
Eval Date: 07-02-2020
Violations Found: Yes
Eval Type: Routine done by local agency
Eval Notes: Not reported
Eval Division: San Bernardino County Fire Department
Eval Program: HW
Eval Source: CERS

Enforcement Action:
Site ID: 150771
Site Name: S&S INLANDSTAR
Site Address: 26967 5TH ST
Site City: HIGHLAND
Site Zip: 92346
Enf Action Date: 12-01-2014
Enf Action Type: Notice of Violation (Unified Program)
Enf Action Description: Notice of Violation Issued by the Inspector at the Time of Inspection
Enf Action Notes: Not reported
Enf Action Division: San Bernardino County Fire Department
Enf Action Program: HMRRP
Enf Action Source: CERS

Site ID: 150771
Site Name: S&S INLANDSTAR
Site Address: 26967 5TH ST
Site City: HIGHLAND
Site Zip: 92346
Enf Action Date: 12-01-2014
Enf Action Type: Notice of Violation (Unified Program)
Enf Action Description: Notice of Violation Issued by the Inspector at the Time of Inspection

Map ID
Direction
Distance
Elevation

MAP FINDINGS

Site

Database(s)

EDR ID Number
EPA ID Number

SANCHEZ AUTOMOTIVE SERVICE (Continued)

S107592134

Enf Action Notes: Not reported
Enf Action Division: San Bernardino County Fire Department
Enf Action Program: HW
Enf Action Source: CERS

Coordinates:

Site ID: 150771
Facility Name: S&S INLANDSTAR
Env Int Type Code: HMBP
Program ID: 10050988
Coord Name: Not reported
Ref Point Type Desc: Unknown
Latitude: 34.108009
Longitude: -117.216949

Affiliation:

Affiliation Type Desc: CUPA District
Entity Name: San Bernardino County Fire
Entity Title: Not reported
Affiliation Address: 620 South E Street
Affiliation City: San Bernardino
Affiliation State: CA
Affiliation Country: Not reported
Affiliation Zip: 92415-0153
Affiliation Phone: (909) 386-8401

Affiliation Type Desc: Operator
Entity Name: S&S INLAND STAR
Entity Title: Not reported
Affiliation Address: Not reported
Affiliation City: Not reported
Affiliation State: Not reported
Affiliation Country: Not reported
Affiliation Zip: Not reported
Affiliation Phone: (909) 864-4701

Affiliation Type Desc: Environmental Contact
Entity Name: SAM SWARTZ
Entity Title: Not reported
Affiliation Address: 26967 5TH ST
Affiliation City: HIGHLAND
Affiliation State: CA
Affiliation Country: Not reported
Affiliation Zip: 92346
Affiliation Phone: Not reported

Affiliation Type Desc: Document Preparer
Entity Name: SAM SWARTZ
Entity Title: Not reported
Affiliation Address: Not reported
Affiliation City: Not reported
Affiliation State: Not reported
Affiliation Country: Not reported
Affiliation Zip: Not reported
Affiliation Phone: Not reported

Map ID
Direction
Distance
Elevation

MAP FINDINGS

Site

Database(s)

EDR ID Number
EPA ID Number

SANCHEZ AUTOMOTIVE SERVICE (Continued)

S107592134

Affiliation Type Desc: Facility Mailing Address
Entity Name: Mailing Address
Entity Title: Not reported
Affiliation Address: 26967 5TH ST
Affiliation City: HIGHLAND
Affiliation State: CA
Affiliation Country: Not reported
Affiliation Zip: 92346
Affiliation Phone: Not reported

Affiliation Type Desc: Parent Corporation
Entity Name: S & S Inland Star
Entity Title: Not reported
Affiliation Address: Not reported
Affiliation City: Not reported
Affiliation State: Not reported
Affiliation Country: Not reported
Affiliation Zip: Not reported
Affiliation Phone: Not reported

Affiliation Type Desc: Identification Signer
Entity Name: SAM SWARTZ
Entity Title: OWNER
Affiliation Address: Not reported
Affiliation City: Not reported
Affiliation State: Not reported
Affiliation Country: Not reported
Affiliation Zip: Not reported
Affiliation Phone: Not reported

Affiliation Type Desc: Legal Owner
Entity Name: SAM SWARTZ-
Entity Title: Not reported
Affiliation Address: 26967 5th st
Affiliation City: Highland
Affiliation State: CA
Affiliation Country: United States
Affiliation Zip: 92346
Affiliation Phone: (909) 864-4701

HWTS:

Name: SANCHEZ AUTOMOTIVE SERVICE
Address: 26967 5TH ST
Address 2: Not reported
City,State,Zip: HIGHLAND, CA 923464207
EPA ID: CAL000304636
Inactive Date: 06/30/2011
Create Date: 03/21/2006
Last Act Date: 03/22/2012
Mailing Name: Not reported
Mailing Address: 26967 5TH ST
Mailing Address 2: Not reported
Mailing City,State,Zip: HIGHLAND, CA 923464207
Owner Name: DANIEL & LORENA SANCHEZ
Owner Address: 12846 PENSKE ST
Owner Address 2: Not reported

Map ID
Direction
Distance
Elevation

MAP FINDINGS

Site

Database(s)

EDR ID Number
EPA ID Number

SANCHEZ AUTOMOTIVE SERVICE (Continued)

S107592134

Owner City,State,Zip: MORENO VALLEY, CA 925535212
Contact Name: DANIEL SANCHEZ
Contact Address: 12846 PENSKE ST
Contact Address 2: Not reported
City,State,Zip: MORENO VALLEY, CA 925535212

NAICS:

EPA ID: CAL000304636
Create Date: 2006-03-21 13:04:52.177
NAICS Code: 811111
NAICS Description: General Automotive Repair
Issued EPA ID Date: 2006-03-21 13:04:52.11300
Inactive Date: 2011-06-30 00:00:00
Facility Name: SANCHEZ AUTOMOTIVE SERVICE
Facility Address: 26967 5TH ST
Facility Address 2: Not reported
Facility City: HIGHLAND
Facility County: Not reported
Facility State: CA
Facility Zip: 923464207

D16
WSW
< 1/8
0.013 mi.
67 ft.

WYLE LABS SBO EAST DEPT 551
3505 E 3RD ST
SAN BERNARDINO, CA 92408

RCRA-SQG 1009216575
CAR000169649

Site 1 of 4 in cluster D

Relative:
Lower
Actual:
1166 ft.

RCRA-SQG:
Date Form Received by Agency: 2005-12-14 00:00:00.0
Handler Name: WYLE LABS SBO EAST DEPT 551
Handler Address: 3505 E 3RD ST
Handler City,State,Zip: SAN BERNARDINO, CA 92408
EPA ID: CAR000169649
Contact Name: JEFF GLENN
Contact Address: 244 S LELAND NORTON WAY
Contact City,State,Zip: SAN BERNARDINO, CA 92408
Contact Telephone: 909-382-2323
Contact Fax: Not reported
Contact Email: JEFF.GLENN@WYLELABS.COM
Contact Title: Not reported
EPA Region: 09
Land Type: Other
Federal Waste Generator Description: Small Quantity Generator
Non-Notifier: Not reported
Biennial Report Cycle: Not reported
Accessibility: Not reported
Active Site Indicator: Handler Activities
State District Owner: Not reported
State District: Not reported
Mailing Address: 244 S LELAND NORTON WAY
Mailing City,State,Zip: SAN BERNARDINO, CA 92408
Owner Name: SAN BERNARDINO INTL AIRPORT AUTHORITY
Owner Type: Other
Operator Name: DOUG ANDERSON
Operator Type: Private
Short-Term Generator Activity: No
Importer Activity: No

Map ID
 Direction
 Distance
 Elevation

MAP FINDINGS

Site

Database(s)

EDR ID Number
 EPA ID Number

WYLE LABS SBO EAST DEPT 551 (Continued)

1009216575

Mixed Waste Generator:	No
Transporter Activity:	No
Transfer Facility Activity:	No
Recycler Activity with Storage:	No
Small Quantity On-Site Burner Exemption:	No
Smelting Melting and Refining Furnace Exemption:	No
Underground Injection Control:	No
Off-Site Waste Receipt:	No
Universal Waste Indicator:	No
Universal Waste Destination Facility:	No
Federal Universal Waste:	No
Active Site Fed-Reg Treatment Storage and Disposal Facility:	Not reported
Active Site Converter Treatment storage and Disposal Facility:	Not reported
Active Site State-Reg Treatment Storage and Disposal Facility:	Not reported
Active Site State-Reg Handler:	---
Federal Facility Indicator:	Not reported
Hazardous Secondary Material Indicator:	NN
Sub-Part K Indicator:	Not reported
Commercial TSD Indicator:	No
Treatment Storage and Disposal Type:	Not reported
2018 GPRA Permit Baseline:	Not on the Baseline
2018 GPRA Renewals Baseline:	Not on the Baseline
Permit Renewals Workload Universe:	Not reported
Permit Workload Universe:	Not reported
Permit Progress Universe:	Not reported
Post-Closure Workload Universe:	Not reported
Closure Workload Universe:	Not reported
202 GPRA Corrective Action Baseline:	No
Corrective Action Workload Universe:	No
Subject to Corrective Action Universe:	No
Non-TSDFs Where RCRA CA has Been Imposed Universe:	No
TSDFs Potentially Subject to CA Under 3004 (u)/(v) Universe:	No
TSDFs Only Subject to CA under Discretionary Auth Universe:	No
Corrective Action Priority Ranking:	No NCAPS ranking
Environmental Control Indicator:	No
Institutional Control Indicator:	No
Human Exposure Controls Indicator:	N/A
Groundwater Controls Indicator:	N/A
Operating TSDF Universe:	Not reported
Full Enforcement Universe:	Not reported
Significant Non-Complier Universe:	No
Unaddressed Significant Non-Complier Universe:	No
Addressed Significant Non-Complier Universe:	No
Significant Non-Complier With a Compliance Schedule Universe:	No
Financial Assurance Required:	Not reported
Handler Date of Last Change:	2006-02-01 14:17:24.0
Recognized Trader-Importer:	No
Recognized Trader-Exporter:	No
Importer of Spent Lead Acid Batteries:	No
Exporter of Spent Lead Acid Batteries:	No
Recycler Activity Without Storage:	Not reported
Manifest Broker:	Not reported
Sub-Part P Indicator:	No

Hazardous Waste Summary:

Waste Code: D001

Map ID
Direction
Distance
Elevation

MAP FINDINGS

Site

Database(s)

EDR ID Number
EPA ID Number

WYLE LABS SBO EAST DEPT 551 (Continued)

1009216575

Waste Description: IGNITABLE WASTE

Waste Code: D002
Waste Description: CORROSIVE WASTE

Waste Code: D009
Waste Description: MERCURY

Waste Code: F003
Waste Description: THE FOLLOWING SPENT NONHALOGENATED SOLVENTS: XYLENE, ACETONE, ETHYL ACETATE, ETHYL BENZENE, ETHYL ETHER, METHYL ISOBUTYL KETONE, N-BUTYL ALCOHOL, CYCLOHEXANONE, AND METHANOL; ALL SPENT SOLVENT MIXTURES/BLENDS CONTAINING, BEFORE USE, ONLY THE ABOVE SPENT NONHALOGENATED SOLVENTS; AND ALL SPENT SOLVENT MIXTURES/BLENDS CONTAINING, BEFORE USE, ONE OR MORE OF THE ABOVE NONHALOGENATED SOLVENTS, AND A TOTAL OF TEN PERCENT OR MORE (BY VOLUME) OF ONE OR MORE OF THOSE SOLVENTS LISTED IN F001, F002, F004, AND F005; AND STILL BOTTOMS FROM THE RECOVERY OF THESE SPENT SOLVENTS AND SPENT SOLVENT MIXTURES.

Waste Code: F005
Waste Description: THE FOLLOWING SPENT NONHALOGENATED SOLVENTS: TOLUENE, METHYL ETHYL KETONE, CARBON DISULFIDE, ISOBUTANOL, PYRIDINE, BENZENE, 2-ETHOXYETHANOL, AND 2-NITROPROPANE; ALL SPENT SOLVENT MIXTURES/BLENDS CONTAINING, BEFORE USE, A TOTAL OF TEN PERCENT OR MORE (BY VOLUME) OF ONE OR MORE OF THE ABOVE NONHALOGENATED SOLVENTS OR THOSE SOLVENTS LISTED IN F001, F002, OR F004; AND STILL BOTTOMS FROM THE RECOVERY OF THESE SPENT SOLVENTS AND SPENT SOLVENT MIXTURES.

Waste Code: U002
Waste Description: 2-PROPANONE (I) (OR) ACETONE (I)

Waste Code: U159
Waste Description: 2-BUTANONE (I,T) (OR) METHYL ETHYL KETONE (MEK) (I,T)

Waste Code: U220
Waste Description: BENZENE, METHYL- (OR) TOLUENE

Waste Code: U239
Waste Description: BENZENE, DIMETHYL- (I,T) (OR) XYLENE (I)

Handler - Owner Operator:

Owner/Operator Indicator:	Operator
Owner/Operator Name:	DOUG ANDERSON
Legal Status:	Private
Date Became Current:	2004-12-08 00:00:00.
Date Ended Current:	Not reported
Owner/Operator Address:	Not reported
Owner/Operator City,State,Zip:	Not reported
Owner/Operator Telephone:	Not reported
Owner/Operator Telephone Ext:	Not reported
Owner/Operator Fax:	Not reported
Owner/Operator Email:	Not reported
Owner/Operator Indicator:	Owner
Owner/Operator Name:	SAN BERNARDINO INTL AIRPORT AUTHORITY
Legal Status:	Other

Map ID
Direction
Distance
Elevation

MAP FINDINGS

Site

Database(s)

EDR ID Number
EPA ID Number

WYLE LABS SBO EAST DEPT 551 (Continued)

1009216575

Date Became Current: 2000-09-13 00:00:00.
Date Ended Current: Not reported
Owner/Operator Address: 294 S LELAND NORTON WAY
Owner/Operator City,State,Zip: SAN BERNARDINO, CA 92408
Owner/Operator Telephone: Not reported
Owner/Operator Telephone Ext: Not reported
Owner/Operator Fax: Not reported
Owner/Operator Email: Not reported

Historic Generators:

Receive Date: 2005-12-14 00:00:00.0
Handler Name: WYLE LABS SBO EAST DEPT 551
Federal Waste Generator Description: Small Quantity Generator
State District Owner: Not reported
Large Quantity Handler of Universal Waste: No
Recognized Trader Importer: No
Recognized Trader Exporter: No
Spent Lead Acid Battery Importer: No
Spent Lead Acid Battery Exporter: No
Current Record: Yes
Non Storage Recycler Activity: Not reported
Electronic Manifest Broker: Not reported

List of NAICS Codes and Descriptions:

NAICS Code: 54138
NAICS Description: TESTING LABORATORIES

Facility Has Received Notices of Violations:

Violations: No Violations Found

Evaluation Action Summary:

Evaluations: No Evaluations Found

D17
WSW
< 1/8
0.013 mi.
67 ft.

WYLE LABS EAST TEST SITE DEPT #551
3505 E 3RD ST
SAN BERNARDINO, CA 92408

CA San Bern. Co. Permit S108758180
N/A

Site 2 of 4 in cluster D

Relative:
Lower

San Bern. Co. Permit:

Actual:
1166 ft.

Name: WYLE LABS EAST TEST SITE DEPT #551
Address: 3505 E 3RD ST
City,State,Zip: SAN BERNARDINO, CA 92408
Region: SAN BERNARDINO
Facility ID: FA0010413
Owner: WYLE LABORATORIES, INC.
Permit Number: PT0021934
Permit Category: APSA 1,320-10,000 GAL FAC CAPACITY
Facility Status: INACTIVE
Expiration Date: 05/31/2016

Name: WYLE LABS EAST TEST SITE DEPT #551
Address: 3505 E 3RD ST
City,State,Zip: SAN BERNARDINO, CA 92408
Region: SAN BERNARDINO

Map ID
Direction
Distance
Elevation

MAP FINDINGS

Site

Database(s)

EDR ID Number
EPA ID Number

WYLE LABS EAST TEST SITE DEPT #551 (Continued)

S108758180

Facility ID: FA0010413
Owner: WYLE LABORATORIES, INC.
Permit Number: PT0017718
Permit Category: HAZARDOUS MATERIALS 11-30 CHEMICALS
Facility Status: INACTIVE
Expiration Date: 05/31/2016

Name: WYLE LABS EAST TEST SITE DEPT #551
Address: 3505 E 3RD ST
City,State,Zip: SAN BERNARDINO, CA 92408
Region: SAN BERNARDINO
Facility ID: FA0010413
Owner: WYLE LABORATORIES, INC.
Permit Number: PT0017717
Permit Category: SMALL QUANTITY GENERATOR
Facility Status: INACTIVE
Expiration Date: 05/31/2016

Name: WYLE LABS EAST TEST SITE DEPT #551
Address: 3505 E 3RD ST
City,State,Zip: SAN BERNARDINO, CA 92408
Region: SAN BERNARDINO
Facility ID: FA0010413
Owner: WYLE LABORATORIES, INC.
Permit Number: PT0025553
Permit Category: EPCRA FACILITY
Facility Status: INACTIVE
Expiration Date: 05/31/2014

D18
WSW
< 1/8
0.013 mi.
67 ft.

NATIONAL TECHNICAL SYSTEMS SAN BERNARDINO OPERATIO
3505 E THIRD ST
SAN BERNARDINO, CA 92408

RCRA NonGen / NLR

1024845186
CAL000398078

Site 3 of 4 in cluster D

Relative:
Lower
Actual:
1166 ft.

RCRA NonGen / NLR:
Date Form Received by Agency: 2014-06-24 00:00:00.0
Handler Name: NATIONAL TECHNICAL SYSTEMS SAN BERNARDINO OPERATIONS
Handler Address: 3505 E THIRD ST
Handler City,State,Zip: SAN BERNARDINO, CA 92408
EPA ID: CAL000398078
Contact Name: RICHARD JOHNSON
Contact Address: 3505 E. THIRD ST
Contact City,State,Zip: SAN BERNARDINO, CA 92408
Contact Telephone: 909-289-6716
Contact Fax: Not reported
Contact Email: RICHARD.JOHNSON@NTS.COM
Contact Title: Not reported
EPA Region: 09
Land Type: Not reported
Federal Waste Generator Description: Not a generator, verified
Non-Notifier: Not reported
Biennial Report Cycle: Not reported
Accessibility: Not reported
Active Site Indicator: Handler Activities
State District Owner: Not reported
State District: Not reported
Mailing Address: 3505 E. THIRD ST.

Map ID
 Direction
 Distance
 Elevation

MAP FINDINGS

Site

Database(s)

EDR ID Number
 EPA ID Number

NATIONAL TECHNICAL SYSTEMS SAN BERNARDINO OPERATIONS (Continued)

1024845186

Mailing City,State,Zip:	SAN BERNARDINO, CA 92408-0000
Owner Name:	NATIONAL TECHNICAL SYSTEMS
Owner Type:	Other
Operator Name:	RICHARD JOHNSON
Operator Type:	Other
Short-Term Generator Activity:	No
Importer Activity:	No
Mixed Waste Generator:	No
Transporter Activity:	No
Transfer Facility Activity:	No
Recycler Activity with Storage:	No
Small Quantity On-Site Burner Exemption:	No
Smelting Melting and Refining Furnace Exemption:	No
Underground Injection Control:	No
Off-Site Waste Receipt:	No
Universal Waste Indicator:	Yes
Universal Waste Destination Facility:	Yes
Federal Universal Waste:	No
Active Site Fed-Reg Treatment Storage and Disposal Facility:	Not reported
Active Site Converter Treatment storage and Disposal Facility:	Not reported
Active Site State-Reg Treatment Storage and Disposal Facility:	Not reported
Active Site State-Reg Handler:	---
Federal Facility Indicator:	Not reported
Hazardous Secondary Material Indicator:	N
Sub-Part K Indicator:	Not reported
Commercial TSD Indicator:	No
Treatment Storage and Disposal Type:	Not reported
2018 GPRC Permit Baseline:	Not on the Baseline
2018 GPRC Renewals Baseline:	Not on the Baseline
Permit Renewals Workload Universe:	Not reported
Permit Workload Universe:	Not reported
Permit Progress Universe:	Not reported
Post-Closure Workload Universe:	Not reported
Closure Workload Universe:	Not reported
202 GPRC Corrective Action Baseline:	No
Corrective Action Workload Universe:	No
Subject to Corrective Action Universe:	No
Non-TSDFs Where RCRA CA has Been Imposed Universe:	No
TSDFs Potentially Subject to CA Under 3004 (u)/(v) Universe:	No
TSDFs Only Subject to CA under Discretionary Auth Universe:	No
Corrective Action Priority Ranking:	No NCAPS ranking
Environmental Control Indicator:	No
Institutional Control Indicator:	No
Human Exposure Controls Indicator:	N/A
Groundwater Controls Indicator:	N/A
Operating TSDF Universe:	Not reported
Full Enforcement Universe:	Not reported
Significant Non-Complier Universe:	No
Unaddressed Significant Non-Complier Universe:	No
Addressed Significant Non-Complier Universe:	No
Significant Non-Complier With a Compliance Schedule Universe:	No
Financial Assurance Required:	Not reported
Handler Date of Last Change:	2018-09-06 17:04:39.0
Recognized Trader-Importer:	No
Recognized Trader-Exporter:	No
Importer of Spent Lead Acid Batteries:	No
Exporter of Spent Lead Acid Batteries:	No

Map ID
Direction
Distance
Elevation

MAP FINDINGS

Site

Database(s)

EDR ID Number
EPA ID Number

NATIONAL TECHNICAL SYSTEMS SAN BERNARDINO OPERATIONS (Continued)

1024845186

Recycler Activity Without Storage: No
Manifest Broker: No
Sub-Part P Indicator: No

Handler - Owner Operator:

Owner/Operator Indicator: Owner
Owner/Operator Name: NATIONAL TECHNICAL SYSTEMS
Legal Status: Other
Date Became Current: Not reported
Date Ended Current: Not reported
Owner/Operator Address: 24007 VENTURA BLVD. STE. 200
Owner/Operator City,State,Zip: CALABASAS, CA 91302-0000
Owner/Operator Telephone: 818-591-0776
Owner/Operator Telephone Ext: Not reported
Owner/Operator Fax: Not reported
Owner/Operator Email: Not reported

Owner/Operator Indicator: Operator
Owner/Operator Name: RICHARD JOHNSON
Legal Status: Other
Date Became Current: Not reported
Date Ended Current: Not reported
Owner/Operator Address: 3505 E. THIRD ST
Owner/Operator City,State,Zip: SAN BERNARDINO, CA 92408
Owner/Operator Telephone: 909-289-6716
Owner/Operator Telephone Ext: Not reported
Owner/Operator Fax: Not reported
Owner/Operator Email: Not reported

Historic Generators:

Receive Date: 2014-06-24 00:00:00.0
Handler Name: NATIONAL TECHNICAL SYSTEMS SAN BERNARDINO OPERATIONS
Federal Waste Generator Description: Not a generator, verified
State District Owner: Not reported
Large Quantity Handler of Universal Waste: No
Recognized Trader Importer: No
Recognized Trader Exporter: No
Spent Lead Acid Battery Importer: No
Spent Lead Acid Battery Exporter: No
Current Record: Yes
Non Storage Recycler Activity: Not reported
Electronic Manifest Broker: Not reported

List of NAICS Codes and Descriptions:

NAICS Code: 54194
NAICS Description: VETERINARY SERVICES

Facility Has Received Notices of Violations:

Violations: No Violations Found

Evaluation Action Summary:

Evaluations: No Evaluations Found

Map ID
Direction
Distance
Elevation

MAP FINDINGS

Site

Database(s)

EDR ID Number
EPA ID Number

D19 **NATIONAL TECHNICAL SYSTEMS**
WSW **3505 E THIRD ST**
< 1/8 **SAN BERNARDINO, CA 92408**
0.013 mi.
67 ft. **Site 4 of 4 in cluster D**

CA AST **S117896923**
CA CERS HAZ WASTE **N/A**
CA CERS TANKS
CA San Bern. Co. Permit
CA CERS

Relative:
Lower

AST:

Actual:
1166 ft.

Name: NATIONAL TECHNICAL SYSTEMS
Address: 3505 E THIRD ST
City/Zip: SAN BERNARDINO,92408
Certified Unified Program Agencies: Not reported
Owner: National Technical Systems
Total Gallons: Not reported
CERSID: 10505722
Facility ID: FA0010413
Business Name: National Technical Systems
Phone: (909)863-5150
Fax: Not reported
Mailing Address: 3505 E. Third St.
Mailing Address City: San Bernardino
Mailing Address State: CA
Mailing Address Zip Code: 92408
Operator Name: National Technical Systems
Operator Phone: (909)863-5150
Owner Phone: (818)591-0776
Owner Mail Address: 24007 Ventura Blvd. Ste. 200
Owner State: CA
Owner Zip Code: 91302
Owner Country: United States
Property Owner Name: San Bernardino Int'l Airport
Property Owner Phone: 909-382-4100
Property Owner Mailing Address: 1601 E. Third St. Ste 100
Property Owner City: San Bernardino
Property Owner Stat : CA
Property Owner Zip Code: 92408
Property Owner Country: United States
EPAID: CAL000398078

CERS HAZ WASTE:

Name: NATIONAL TECHNICAL SYSTEMS
Address: 3505 E THIRD ST
City,State,Zip: SAN BERNARDINO, CA 92408
Site ID: 137418
CERS ID: 10505722
CERS Description: Hazardous Waste Generator

CERS TANKS:

Name: NATIONAL TECHNICAL SYSTEMS
Address: 3505 E THIRD ST
City,State,Zip: SAN BERNARDINO, CA 92408
Site ID: 137418
CERS ID: 10505722
CERS Description: Aboveground Petroleum Storage

San Bern. Co. Permit:

Name: NATIONAL TECHNICAL SYSTEMS
Address: 3505 E THIRD ST
City,State,Zip: SAN BERNARDINO, CA 92408

Map ID
Direction
Distance
Elevation

MAP FINDINGS

Site

Database(s)

EDR ID Number
EPA ID Number

NATIONAL TECHNICAL SYSTEMS (Continued)

S117896923

Region: SAN BERNARDINO
Facility ID: FA0016030
Owner: National Technical Systems
Permit Number: PT0034693
Permit Category: APSA 1,320-10,000 GAL FAC CAPACITY
Facility Status: ACTIVE
Expiration Date: 04/30/2022

Name: NATIONAL TECHNICAL SYSTEMS
Address: 3505 E THIRD ST
City,State,Zip: SAN BERNARDINO, CA 92408
Region: SAN BERNARDINO
Facility ID: FA0016030
Owner: National Technical Systems
Permit Number: PT0034697
Permit Category: SMALL QUANTITY GENERATOR
Facility Status: ACTIVE
Expiration Date: 04/30/2022

Name: NATIONAL TECHNICAL SYSTEMS
Address: 3505 E THIRD ST
City,State,Zip: SAN BERNARDINO, CA 92408
Region: SAN BERNARDINO
Facility ID: FA0016030
Owner: National Technical Systems
Permit Number: PT0034696
Permit Category: HAZARDOUS MATERIALS 11-30 CHEMICALS
Facility Status: ACTIVE
Expiration Date: 04/30/2022

CERS:

Name: NATIONAL TECHNICAL SYSTEMS
Address: 3505 E THIRD ST
City,State,Zip: SAN BERNARDINO, CA 92408
Site ID: 137418
CERS ID: 10505722
CERS Description: Chemical Storage Facilities

Violations:

Site ID: 137418
Site Name: National Technical Systems
Violation Date: 08-24-2018
Citation: HSC 6.67 25270.4.5(a) - California Health and Safety Code, Chapter 6.67, Section(s) 25270.4.5(a)
Violation Description: Failure to prepare an SPCC Plan that meets all applicable requirements.
Violation Notes: Returned to compliance on 11/28/2018. OBSERVATION: The current SPCC plan does not have an accurate and complete inventory and does not list the correct emergency contact number for the local CUPA. ATF, waste kerosene, and any other petroleum products must be listed in the plan. The emergency contact number for San Bernardino County Fire is 909-386-8425. CORRECTIVE ACTION: Submit a signed statement that the SPCC plan has been revised to include this information.
Violation Division: San Bernardino County Fire Department
Violation Program: APSA
Violation Source: CERS

Map ID
Direction
Distance
Elevation

MAP FINDINGS

Site

Database(s)

EDR ID Number
EPA ID Number

NATIONAL TECHNICAL SYSTEMS (Continued)

S117896923

Site ID: 137418
Site Name: National Technical Systems
Violation Date: 07-06-2015
Citation: HSC 6.5 Multiple Sections - California Health and Safety Code, Chapter 6.5, Section(s) Multiple Sections
Violation Description: Haz Waste Generator Program - Operations/Maintenance - General
Violation Notes: Returned to compliance on 07/23/2015. Failure to manage contaminated containers lawfully (CCR 66261.7) Observed numerous empty containers in the hazardous materials storage area that were not labeled "EMPTY" with the empty date listed. COMPLIANCE REQUIREMENT: Label all empty containers that at one time held a hazardous material as "EMPTY" with the date emptied listed. Within 1 year of being empty, the container must be reused, recycled, or handled in a similar manner. Signature on Certificate of Compliance denotes compliance.
Violation Division: San Bernardino County Fire Department
Violation Program: HW
Violation Source: CERS

Site ID: 137418
Site Name: National Technical Systems
Violation Date: 07-06-2015
Citation: HSC 6.95 25508.1(f) - California Health and Safety Code, Chapter 6.95, Section(s) 25508.1(f)
Violation Description: Failure to electronically update the business plan within 30 days of a substantial change.
Violation Notes: Returned to compliance on 07/23/2015. Observed ~1500 gallon LNG vertical cryogenic tank onsite that was not disclosed in CERS. According to employees, this tank has been onsite for longer than 30 days. Also observed ~7 - 55 gallon drums of heat transfer fluids that were not disclosed in CERS. COMPLIANCE REQUIREMENT: Update the inventory portion in CERS to report the above noted chemicals in inventory. Also update the site map. Signature on the included Certificate of Compliance denotes compliance.
Violation Division: San Bernardino County Fire Department
Violation Program: HMRRP
Violation Source: CERS

Evaluation:
Eval General Type: Compliance Evaluation Inspection
Eval Date: 07-06-2015
Violations Found: Yes
Eval Type: Routine done by local agency
Eval Notes: INSPECTION
Eval Division: San Bernardino County Fire Department
Eval Program: APSA
Eval Source: CERS

Eval General Type: Compliance Evaluation Inspection
Eval Date: 07-06-2015
Violations Found: Yes
Eval Type: Routine done by local agency
Eval Notes: INSPECTION
Eval Division: San Bernardino County Fire Department
Eval Program: HMRRP
Eval Source: CERS

Eval General Type: Compliance Evaluation Inspection

Map ID
Direction
Distance
Elevation

MAP FINDINGS

Site

Database(s)

EDR ID Number
EPA ID Number

NATIONAL TECHNICAL SYSTEMS (Continued)

S117896923

Eval Date: 07-06-2015
Violations Found: Yes
Eval Type: Routine done by local agency
Eval Notes: INSPECTION
Eval Division: San Bernardino County Fire Department
Eval Program: HW
Eval Source: CERS

Eval General Type: Compliance Evaluation Inspection
Eval Date: 08-24-2018
Violations Found: No
Eval Type: Routine done by local agency
Eval Notes: ROUTINE GENERATOR INSPECTION-NATIONAL TECHNICAL SYSTEMS
Eval Division: San Bernardino County Fire Department
Eval Program: HW
Eval Source: CERS

Eval General Type: Compliance Evaluation Inspection
Eval Date: 08-24-2018
Violations Found: No
Eval Type: Routine done by local agency
Eval Notes: ROUTINE HANDLER INSPECTION-NATIONAL TECHNICAL SYSTEMS
Eval Division: San Bernardino County Fire Department
Eval Program: HMRRP
Eval Source: CERS

Eval General Type: Compliance Evaluation Inspection
Eval Date: 08-24-2018
Violations Found: Yes
Eval Type: Routine done by local agency
Eval Notes: ROUTINE APSA INSPECTION-NATIONAL TECHNICAL SYSTEMS
Eval Division: San Bernardino County Fire Department
Eval Program: APSA
Eval Source: CERS

Enforcement Action:
Site ID: 137418
Site Name: National Technical Systems
Site Address: 3505 E THIRD ST
Site City: SAN BERNARDINO
Site Zip: 92408
Enf Action Date: 07-06-2015
Enf Action Type: Notice of Violation (Unified Program)
Enf Action Description: Notice of Violation Issued by the Inspector at the Time of Inspection
Enf Action Notes: Not reported
Enf Action Division: San Bernardino County Fire Department
Enf Action Program: APSA
Enf Action Source: CERS

Site ID: 137418
Site Name: National Technical Systems
Site Address: 3505 E THIRD ST
Site City: SAN BERNARDINO
Site Zip: 92408
Enf Action Date: 07-06-2015
Enf Action Type: Notice of Violation (Unified Program)
Enf Action Description: Notice of Violation Issued by the Inspector at the Time of Inspection

Map ID
Direction
Distance
Elevation

MAP FINDINGS

Site

Database(s)

EDR ID Number
EPA ID Number

NATIONAL TECHNICAL SYSTEMS (Continued)

S117896923

Enf Action Notes: Not reported
Enf Action Division: San Bernardino County Fire Department
Enf Action Program: HMRRP
Enf Action Source: CERS

Site ID: 137418
Site Name: National Technical Systems
Site Address: 3505 E THIRD ST
Site City: SAN BERNARDINO
Site Zip: 92408
Enf Action Date: 07-06-2015
Enf Action Type: Notice of Violation (Unified Program)
Enf Action Description: Notice of Violation Issued by the Inspector at the Time of Inspection
Enf Action Notes: Not reported
Enf Action Division: San Bernardino County Fire Department
Enf Action Program: HW
Enf Action Source: CERS

Affiliation:

Affiliation Type Desc: Identification Signer
Entity Name: Richard Johnson
Entity Title: Facility Manager
Affiliation Address: Not reported
Affiliation City: Not reported
Affiliation State: Not reported
Affiliation Country: Not reported
Affiliation Zip: Not reported
Affiliation Phone: Not reported

Affiliation Type Desc: CUPA District
Entity Name: San Bernardino County Fire
Entity Title: Not reported
Affiliation Address: 620 South E Street
Affiliation City: San Bernardino
Affiliation State: CA
Affiliation Country: Not reported
Affiliation Zip: 92415-0153
Affiliation Phone: (909) 386-8401

Affiliation Type Desc: Legal Owner
Entity Name: National Technical Systems
Entity Title: Not reported
Affiliation Address: 2125 E. Katella Ave.
Affiliation City: Anaheim
Affiliation State: CA
Affiliation Country: United States
Affiliation Zip: 91806
Affiliation Phone: (714) 450-9500

Affiliation Type Desc: Document Preparer
Entity Name: Richard Johnson
Entity Title: Not reported
Affiliation Address: Not reported
Affiliation City: Not reported
Affiliation State: Not reported
Affiliation Country: Not reported
Affiliation Zip: Not reported

Map ID
Direction
Distance
Elevation

MAP FINDINGS

Site

Database(s)

EDR ID Number
EPA ID Number

NATIONAL TECHNICAL SYSTEMS (Continued)

S117896923

Affiliation Phone:	Not reported
Affiliation Type Desc:	Facility Mailing Address
Entity Name:	Mailing Address
Entity Title:	Not reported
Affiliation Address:	3505 E. Third St.
Affiliation City:	San Bernardino
Affiliation State:	CA
Affiliation Country:	Not reported
Affiliation Zip:	92408
Affiliation Phone:	Not reported
Affiliation Type Desc:	Property Owner
Entity Name:	San Bernardino Int'l Airport
Entity Title:	Not reported
Affiliation Address:	1601 E. Third St. Ste 100
Affiliation City:	San Bernardino
Affiliation State:	CA
Affiliation Country:	United States
Affiliation Zip:	92408
Affiliation Phone:	(909) 382-4100
Affiliation Type Desc:	Environmental Contact
Entity Name:	RICHARD JOHNSON
Entity Title:	Not reported
Affiliation Address:	3505 E. Third St.
Affiliation City:	San Bernardino
Affiliation State:	CA
Affiliation Country:	Not reported
Affiliation Zip:	92408
Affiliation Phone:	Not reported
Affiliation Type Desc:	Operator
Entity Name:	National Technical Systems
Entity Title:	Not reported
Affiliation Address:	Not reported
Affiliation City:	Not reported
Affiliation State:	Not reported
Affiliation Country:	Not reported
Affiliation Zip:	Not reported
Affiliation Phone:	(909) 863-5150
Affiliation Type Desc:	Parent Corporation
Entity Name:	National Technical Systems
Entity Title:	Not reported
Affiliation Address:	Not reported
Affiliation City:	Not reported
Affiliation State:	Not reported
Affiliation Country:	Not reported
Affiliation Zip:	Not reported
Affiliation Phone:	Not reported

Map ID
Direction
Distance
Elevation

MAP FINDINGS

Site

Database(s)

EDR ID Number
EPA ID Number

E20
ESE
< 1/8
0.014 mi.
73 ft.

A & I AUTOMOTIVE REPAIR
27114 E 3RD ST
HIGHLAND, CA 92346

CA San Bern. Co. Permit
CA HWTS

S105158909
N/A

Site 1 of 4 in cluster E

Relative:
Higher

San Bern. Co. Permit:

Actual:
1185 ft.

Name: A & I AUTOMOTIVE REPAIR
Address: 27114 E 3RD ST
City,State,Zip: HIGHLAND, CA 92346
Region: SAN BERNARDINO
Facility ID: FA0000045
Owner: JEFF DUNFEE
Permit Number: PT0001010
Permit Category: SPECIAL HANDLER
Facility Status: INACTIVE
Expiration Date: 09/30/2007

Name: A & I AUTOMOTIVE REPAIR
Address: 27114 E 3RD ST
City,State,Zip: HIGHLAND, CA 92346
Region: SAN BERNARDINO
Facility ID: FA0000045
Owner: JEFF DUNFEE
Permit Number: PT0001012
Permit Category: SPECIAL GENERATOR
Facility Status: INACTIVE
Expiration Date: 09/30/2007

HWTS:

Name: A & I AUTOMOTIVE REPAIR
Address: 27114 E 3RD ST
Address 2: Not reported
City,State,Zip: HIGHLAND, CA 923460000
EPA ID: CAL000233942
Inactive Date: 06/30/2008
Create Date: 09/04/2001
Last Act Date: 04/23/2009
Mailing Name: Not reported
Mailing Address: 27114 E 3RD ST
Mailing Address 2: Not reported
Mailing City,State,Zip: HIGHLAND, CA 923460000
Owner Name: PATRICK DUNFEE
Owner Address: 27114 E 3RD ST
Owner Address 2: Not reported
Owner City,State,Zip: HIGHLAND, CA 923460000
Contact Name: JEFF DUNFEE
Contact Address: 27114 E 3RD ST
Contact Address 2: Not reported
City,State,Zip: HIGHLAND, CA 923460000

NAICS:

EPA ID: CAL000233942
Create Date: 2002-03-14 16:36:29.000
NAICS Code: 811111
NAICS Description: General Automotive Repair
Issued EPA ID Date: 2001-09-04 00:00:00
Inactive Date: 2008-06-30 00:00:00
Facility Name: A & I AUTOMOTIVE REPAIR

Map ID
Direction
Distance
Elevation

MAP FINDINGS

Site

Database(s)

EDR ID Number
EPA ID Number

A & I AUTOMOTIVE REPAIR (Continued)

S105158909

Facility Address: 27114 E 3RD ST
Facility Address 2: Not reported
Facility City: HIGHLAND
Facility County: Not reported
Facility State: CA
Facility Zip: 923460000

B21
NE
< 1/8
0.018 mi.
95 ft.

ASTRO RENTAL EQUIPMENT
27111 E FIFTH ST
HIGHLAND, CA 92346
Site 2 of 5 in cluster B

CA HIST UST **S118407627**
N/A

Relative:
Higher
Actual:
1182 ft.

HIST UST:
Name: ASTRO RENTAL EQUIPMENT
Address: 27111 E FIFTH ST
City,State,Zip: HIGHLAND, CA 92346
File Number: 00029972
URL: <http://geotracker.waterboards.ca.gov/ustpdfs/pdf/00029972.pdf>
Region: Not reported
Facility ID: Not reported
Facility Type: Not reported
Other Type: Not reported
Contact Name: Not reported
Telephone: Not reported
Owner Name: Not reported
Owner Address: Not reported
Owner City,St,Zip: Not reported
Total Tanks: Not reported

Tank Num: Not reported
Container Num: Not reported
Year Installed: Not reported
Tank Capacity: Not reported
Tank Used for: Not reported
Type of Fuel: Not reported
Container Construction Thickness: Not reported
Leak Detection: Not reported

[Click here for Geo Tracker PDF:](#)

B22
NE
< 1/8
0.018 mi.
95 ft.

HIGHLAND EQUIPMENT RENTAL INC
27111 E 5TH ST
HIGHLANDS, CA 92346
Site 3 of 5 in cluster B

RCRA NonGen / NLR **1024806720**
CAL000270616

Relative:
Higher
Actual:
1182 ft.

RCRA NonGen / NLR:
Date Form Received by Agency: 2003-05-20 00:00:00.0
Handler Name: HIGHLAND EQUIPMENT RENTAL INC
Handler Address: 27111 E 5TH ST
Handler City,State,Zip: HIGHLANDS, CA 92346
EPA ID: CAL000270616
Contact Name: ANDY ANDERSON
Contact Address: 27111 E 5TH ST

Map ID
 Direction
 Distance
 Elevation

MAP FINDINGS

Site

Database(s)

EDR ID Number
 EPA ID Number

HIGHLAND EQUIPMENT RENTAL INC (Continued)

1024806720

Contact City,State,Zip:	HIGHLAND, CA 92346
Contact Telephone:	909-864-1810
Contact Fax:	909-864-1478
Contact Email:	03FATBOY@ROADRUNNER.COM
Contact Title:	Not reported
EPA Region:	09
Land Type:	Not reported
Federal Waste Generator Description:	Not a generator, verified
Non-Notifier:	Not reported
Biennial Report Cycle:	Not reported
Accessibility:	Not reported
Active Site Indicator:	Handler Activities
State District Owner:	Not reported
State District:	Not reported
Mailing Address:	27111 E 5TH ST
Mailing City,State,Zip:	HIGHLAND, CA 92346-0000
Owner Name:	HIGHLAND EQUIPMENT RENTAL INC
Owner Type:	Other
Operator Name:	ANDY ANDERSON
Operator Type:	Other
Short-Term Generator Activity:	No
Importer Activity:	No
Mixed Waste Generator:	No
Transporter Activity:	No
Transfer Facility Activity:	No
Recycler Activity with Storage:	No
Small Quantity On-Site Burner Exemption:	No
Smelting Melting and Refining Furnace Exemption:	No
Underground Injection Control:	No
Off-Site Waste Receipt:	No
Universal Waste Indicator:	Yes
Universal Waste Destination Facility:	Yes
Federal Universal Waste:	No
Active Site Fed-Reg Treatment Storage and Disposal Facility:	Not reported
Active Site Converter Treatment storage and Disposal Facility:	Not reported
Active Site State-Reg Treatment Storage and Disposal Facility:	Not reported
Active Site State-Reg Handler:	---
Federal Facility Indicator:	Not reported
Hazardous Secondary Material Indicator:	N
Sub-Part K Indicator:	Not reported
Commercial TSD Indicator:	No
Treatment Storage and Disposal Type:	Not reported
2018 GPRA Permit Baseline:	Not on the Baseline
2018 GPRA Renewals Baseline:	Not on the Baseline
Permit Renewals Workload Universe:	Not reported
Permit Workload Universe:	Not reported
Permit Progress Universe:	Not reported
Post-Closure Workload Universe:	Not reported
Closure Workload Universe:	Not reported
202 GPRA Corrective Action Baseline:	No
Corrective Action Workload Universe:	No
Subject to Corrective Action Universe:	No
Non-TSDs Where RCRA CA has Been Imposed Universe:	No
TSDs Potentially Subject to CA Under 3004 (u)/(v) Universe:	No
TSDs Only Subject to CA under Discretionary Auth Universe:	No
Corrective Action Priority Ranking:	No NCAPS ranking
Environmental Control Indicator:	No

Map ID
 Direction
 Distance
 Elevation

MAP FINDINGS

Site

Database(s)

EDR ID Number
 EPA ID Number

HIGHLAND EQUIPMENT RENTAL INC (Continued)

1024806720

Institutional Control Indicator:	No
Human Exposure Controls Indicator:	N/A
Groundwater Controls Indicator:	N/A
Operating TSDU Universe:	Not reported
Full Enforcement Universe:	Not reported
Significant Non-Complier Universe:	No
Unaddressed Significant Non-Complier Universe:	No
Addressed Significant Non-Complier Universe:	No
Significant Non-Complier With a Compliance Schedule Universe:	No
Financial Assurance Required:	Not reported
Handler Date of Last Change:	2018-09-05 20:25:00.0
Recognized Trader-Importer:	No
Recognized Trader-Exporter:	No
Importer of Spent Lead Acid Batteries:	No
Exporter of Spent Lead Acid Batteries:	No
Recycler Activity Without Storage:	No
Manifest Broker:	No
Sub-Part P Indicator:	No

Handler - Owner Operator:

Owner/Operator Indicator:	Operator
Owner/Operator Name:	ANDY ANDERSON
Legal Status:	Other
Date Became Current:	Not reported
Date Ended Current:	Not reported
Owner/Operator Address:	27111 E 5TH ST
Owner/Operator City,State,Zip:	HIGHLAND, CA 92346
Owner/Operator Telephone:	909-864-1810
Owner/Operator Telephone Ext:	Not reported
Owner/Operator Fax:	Not reported
Owner/Operator Email:	Not reported

Owner/Operator Indicator:	Owner
Owner/Operator Name:	HIGHLAND EQUIPMENT RENTAL INC
Legal Status:	Other
Date Became Current:	Not reported
Date Ended Current:	Not reported
Owner/Operator Address:	27111 E 5TH ST
Owner/Operator City,State,Zip:	HIGHLAND, CA 92346-0000
Owner/Operator Telephone:	909-864-1810
Owner/Operator Telephone Ext:	Not reported
Owner/Operator Fax:	Not reported
Owner/Operator Email:	Not reported

Historic Generators:

Receive Date:	2003-05-20 00:00:00.0
Handler Name:	HIGHLAND EQUIPMENT RENTAL INC
Federal Waste Generator Description:	Not a generator, verified
State District Owner:	Not reported
Large Quantity Handler of Universal Waste:	No
Recognized Trader Importer:	No
Recognized Trader Exporter:	No
Spent Lead Acid Battery Importer:	No
Spent Lead Acid Battery Exporter:	No
Current Record:	Yes

Map ID
Direction
Distance
Elevation

MAP FINDINGS

Site

Database(s)

EDR ID Number
EPA ID Number

HIGHLAND EQUIPMENT RENTAL INC (Continued)

1024806720

Non Storage Recycler Activity: Not reported
Electronic Manifest Broker: Not reported

List of NAICS Codes and Descriptions:

NAICS Code: 532412
NAICS Description: CONSTRUCTION, MINING, AND FORESTRY MACHINERY AND EQUIPMENT RENTAL AND LEASING

NAICS Code: 562991
NAICS Description: SEPTIC TANK AND RELATED SERVICES

Facility Has Received Notices of Violations:

Violations: No Violations Found

Evaluation Action Summary:

Evaluations: No Evaluations Found

B23
NE
< 1/8
0.018 mi.
95 ft.

FOOTHILL TOOL/EQUIP RNTLS
27111 E 5TH ST
HIGHLAND, CA 92346

CA SWEEPS UST **S103648417**
N/A

Site 4 of 5 in cluster B

Relative:
Higher
Actual:
1182 ft.

SWEEPS UST:
Name: FOOTHILL TOOL/EQUIP RNTLS
Address: 27111 E 5TH ST
City: HIGHLAND
Status: Active
Comp Number: 5957
Number: 9
Board Of Equalization: Not reported
Referral Date: 03-24-92
Action Date: 03-24-92
Created Date: 02-29-88
Owner Tank Id: 2
SWRCB Tank Id: 36-000-005957-000001
Tank Status: A
Capacity: 3000
Active Date: 07-08-88
Tank Use: M.V. FUEL
STG: P
Content: DIESEL
Number Of Tanks: 2

Name: FOOTHILL TOOL/EQUIP RNTLS
Address: 27111 E 5TH ST
City: HIGHLAND
Status: Active
Comp Number: 5957
Number: 9
Board Of Equalization: Not reported
Referral Date: 03-24-92
Action Date: 03-24-92
Created Date: 02-29-88
Owner Tank Id: 1

Map ID
 Direction
 Distance
 Elevation

MAP FINDINGS

Site

Database(s)

EDR ID Number
 EPA ID Number

FOOTHILL TOOL/EQUIP RNTLS (Continued)

S103648417

SWRCB Tank Id: 36-000-005957-000002
 Tank Status: A
 Capacity: 4000
 Active Date: 07-08-88
 Tank Use: M.V. FUEL
 STG: P
 Content: LEADED
 Number Of Tanks: Not reported

**F24
 NNW
 < 1/8
 0.019 mi.
 98 ft.**

**CSR AIR CONDITIONING & HEATING, INC.
 27015 E 5TH ST
 HIGHLAND, CA 92346**

RCRA NonGen / NLR

**1024804129
 CAL000256584**

Site 1 of 2 in cluster F

**Relative:
 Lower
 Actual:
 1175 ft.**

RCRA NonGen / NLR:
 Date Form Received by Agency: 2002-07-26 00:00:00.0
 Handler Name: CSR AIR CONDITIONING & HEATING, INC.
 Handler Address: 27015 E 5TH ST
 Handler City,State,Zip: HIGHLAND, CA 92346
 EPA ID: CAL000256584
 Contact Name: CHRIS LEWIS
 Contact Address: 27015 E 5TH ST
 Contact City,State,Zip: HIGHLAND, CA 92346
 Contact Telephone: 909-862-8600
 Contact Fax: 909-862-2734
 Contact Email: CSAIRHEATINC@HOTMAIL.COM
 Contact Title: Not reported
 EPA Region: 09
 Land Type: Not reported
 Federal Waste Generator Description: Not a generator, verified
 Non-Notifier: Not reported
 Biennial Report Cycle: Not reported
 Accessibility: Not reported
 Active Site Indicator: Handler Activities
 State District Owner: Not reported
 State District: Not reported
 Mailing Address: PO BOX 889
 Mailing City,State,Zip: HIGHLAND, CA 92346-0000
 Owner Name: MARK LEWIS
 Owner Type: Other
 Operator Name: CHRIS LEWIS
 Operator Type: Other
 Short-Term Generator Activity: No
 Importer Activity: No
 Mixed Waste Generator: No
 Transporter Activity: No
 Transfer Facility Activity: No
 Recycler Activity with Storage: No
 Small Quantity On-Site Burner Exemption: No
 Smelting Melting and Refining Furnace Exemption: No
 Underground Injection Control: No
 Off-Site Waste Receipt: No
 Universal Waste Indicator: Yes
 Universal Waste Destination Facility: Yes
 Federal Universal Waste: No
 Active Site Fed-Reg Treatment Storage and Disposal Facility: Not reported
 Active Site Converter Treatment storage and Disposal Facility: Not reported

Map ID
 Direction
 Distance
 Elevation

MAP FINDINGS

Site

Database(s)

EDR ID Number
 EPA ID Number

CSR AIR CONDITIONING & HEATING, INC. (Continued)

1024804129

Active Site State-Reg Treatment Storage and Disposal Facility:	Not reported
Active Site State-Reg Handler:	---
Federal Facility Indicator:	Not reported
Hazardous Secondary Material Indicator:	N
Sub-Part K Indicator:	Not reported
Commercial TSD Indicator:	No
Treatment Storage and Disposal Type:	Not reported
2018 GPRA Permit Baseline:	Not on the Baseline
2018 GPRA Renewals Baseline:	Not on the Baseline
Permit Renewals Workload Universe:	Not reported
Permit Workload Universe:	Not reported
Permit Progress Universe:	Not reported
Post-Closure Workload Universe:	Not reported
Closure Workload Universe:	Not reported
202 GPRA Corrective Action Baseline:	No
Corrective Action Workload Universe:	No
Subject to Corrective Action Universe:	No
Non-TSDs Where RCRA CA has Been Imposed Universe:	No
TSDs Potentially Subject to CA Under 3004 (u)/(v) Universe:	No
TSDs Only Subject to CA under Discretionary Auth Universe:	No
Corrective Action Priority Ranking:	No NCAPS ranking
Environmental Control Indicator:	No
Institutional Control Indicator:	No
Human Exposure Controls Indicator:	N/A
Groundwater Controls Indicator:	N/A
Operating TSD Universe:	Not reported
Full Enforcement Universe:	Not reported
Significant Non-Complier Universe:	No
Unaddressed Significant Non-Complier Universe:	No
Addressed Significant Non-Complier Universe:	No
Significant Non-Complier With a Compliance Schedule Universe:	No
Financial Assurance Required:	Not reported
Handler Date of Last Change:	2018-09-05 15:46:18.0
Recognized Trader-Importer:	No
Recognized Trader-Exporter:	No
Importer of Spent Lead Acid Batteries:	No
Exporter of Spent Lead Acid Batteries:	No
Recycler Activity Without Storage:	No
Manifest Broker:	No
Sub-Part P Indicator:	No

Handler - Owner Operator:

Owner/Operator Indicator:	Operator
Owner/Operator Name:	CHRIS LEWIS
Legal Status:	Other
Date Became Current:	Not reported
Date Ended Current:	Not reported
Owner/Operator Address:	27015 E 5TH ST
Owner/Operator City,State,Zip:	HIGHLAND, CA 92346
Owner/Operator Telephone:	909-862-8600
Owner/Operator Telephone Ext:	Not reported
Owner/Operator Fax:	Not reported
Owner/Operator Email:	Not reported
Owner/Operator Indicator:	Owner
Owner/Operator Name:	MARK LEWIS

Map ID
 Direction
 Distance
 Elevation

MAP FINDINGS

Site

Database(s)

EDR ID Number
 EPA ID Number

CSR AIR CONDITIONING & HEATING, INC. (Continued)

1024804129

Legal Status:	Other
Date Became Current:	Not reported
Date Ended Current:	Not reported
Owner/Operator Address:	35786 PANORAMA DR
Owner/Operator City,State,Zip:	YUCAIPA, CA 92399
Owner/Operator Telephone:	909-208-8008
Owner/Operator Telephone Ext:	Not reported
Owner/Operator Fax:	Not reported
Owner/Operator Email:	Not reported

Historic Generators:

Receive Date:	2002-07-26 00:00:00.0
Handler Name:	CSR AIR CONDITIONING & HEATING, INC.
Federal Waste Generator Description:	Not a generator, verified
State District Owner:	Not reported
Large Quantity Handler of Universal Waste:	No
Recognized Trader Importer:	No
Recognized Trader Exporter:	No
Spent Lead Acid Battery Importer:	No
Spent Lead Acid Battery Exporter:	No
Current Record:	Yes
Non Storage Recycler Activity:	Not reported
Electronic Manifest Broker:	Not reported

List of NAICS Codes and Descriptions:

NAICS Code:	23511
NAICS Description:	PLUMBING, HEATING, AND AIR-CONDITIONING CONTRACTORS

Facility Has Received Notices of Violations:

Violations:	No Violations Found
-------------	---------------------

Evaluation Action Summary:

Evaluations:	No Evaluations Found
--------------	----------------------

F25
North
< 1/8
0.021 mi.
109 ft.

PENSKE
27056 5TH ST
HIGHLAND, CA 92346

RCRA NonGen / NLR

1025860751
CAC003041416

Site 2 of 2 in cluster F

Relative:
Higher
Actual:
1178 ft.

RCRA NonGen / NLR:		
Date Form Received by Agency:		2019-11-01 00:00:00.0
Handler Name:	PENSKE	
Handler Address:		27056 5TH ST
Handler City,State,Zip:		HIGHLAND, CA 92346-4210
EPA ID:		CAC003041416
Contact Name:		SHUAN LONG
Contact Address:		2675 MORGANTOWN RD
Contact City,State,Zip:		READING, PA 19607-9676
Contact Telephone:		440-349-2700
Contact Fax:		Not reported
Contact Email:		SLONG@ERTSONLINE.COM
Contact Title:		Not reported
EPA Region:		09
Land Type:		Not reported

Map ID
 Direction
 Distance
 Elevation

MAP FINDINGS

Site

Database(s)

EDR ID Number
 EPA ID Number

PENSKE (Continued)

1025860751

Federal Waste Generator Description:	Not a generator, verified
Non-Notifier:	Not reported
Biennial Report Cycle:	Not reported
Accessibility:	Not reported
Active Site Indicator:	Not reported
State District Owner:	Not reported
State District:	Not reported
Mailing Address:	2675 MORGANTOWN RD
Mailing City, State, Zip:	READING, PA 19607-9676
Owner Name:	PENSKE PEARLMAN
Owner Type:	Other
Operator Name:	SHUAN LONG
Operator Type:	Other
Short-Term Generator Activity:	No
Importer Activity:	No
Mixed Waste Generator:	No
Transporter Activity:	No
Transfer Facility Activity:	No
Recycler Activity with Storage:	No
Small Quantity On-Site Burner Exemption:	No
Smelting Melting and Refining Furnace Exemption:	No
Underground Injection Control:	No
Off-Site Waste Receipt:	No
Universal Waste Indicator:	No
Universal Waste Destination Facility:	No
Federal Universal Waste:	No
Active Site Fed-Reg Treatment Storage and Disposal Facility:	Not reported
Active Site Converter Treatment storage and Disposal Facility:	Not reported
Active Site State-Reg Treatment Storage and Disposal Facility:	Not reported
Active Site State-Reg Handler:	---
Federal Facility Indicator:	Not reported
Hazardous Secondary Material Indicator:	N
Sub-Part K Indicator:	Not reported
Commercial TSD Indicator:	No
Treatment Storage and Disposal Type:	Not reported
2018 GPRA Permit Baseline:	Not on the Baseline
2018 GPRA Renewals Baseline:	Not on the Baseline
Permit Renewals Workload Universe:	Not reported
Permit Workload Universe:	Not reported
Permit Progress Universe:	Not reported
Post-Closure Workload Universe:	Not reported
Closure Workload Universe:	Not reported
202 GPRA Corrective Action Baseline:	No
Corrective Action Workload Universe:	No
Subject to Corrective Action Universe:	No
Non-TSDFs Where RCRA CA has Been Imposed Universe:	No
TSDFs Potentially Subject to CA Under 3004 (u)/(v) Universe:	No
TSDFs Only Subject to CA under Discretionary Auth Universe:	No
Corrective Action Priority Ranking:	No NCAPS ranking
Environmental Control Indicator:	No
Institutional Control Indicator:	No
Human Exposure Controls Indicator:	N/A
Groundwater Controls Indicator:	N/A
Operating TSDF Universe:	Not reported
Full Enforcement Universe:	Not reported
Significant Non-Complier Universe:	No
Unaddressed Significant Non-Complier Universe:	No

Map ID
Direction
Distance
Elevation

MAP FINDINGS

Site

Database(s)

EDR ID Number
EPA ID Number

PENSKE (Continued)

1025860751

Addressed Significant Non-Complier Universe: No
Significant Non-Complier With a Compliance Schedule Universe: No
Financial Assurance Required: Not reported
Handler Date of Last Change: 2019-11-08 14:10:13.0
Recognized Trader-Importer: No
Recognized Trader-Exporter: No
Importer of Spent Lead Acid Batteries: No
Exporter of Spent Lead Acid Batteries: No
Recycler Activity Without Storage: No
Manifest Broker: No
Sub-Part P Indicator: No

Handler - Owner Operator:

Owner/Operator Indicator: Operator
Owner/Operator Name: SHUAN LONG
Legal Status: Other
Date Became Current: Not reported
Date Ended Current: Not reported
Owner/Operator Address: 2675 MORGANTOWN RD
Owner/Operator City,State,Zip: READING, PA 19607-9676
Owner/Operator Telephone: 440-349-2700
Owner/Operator Telephone Ext: Not reported
Owner/Operator Fax: Not reported
Owner/Operator Email: Not reported

Owner/Operator Indicator: Owner
Owner/Operator Name: PENSKE PEARLMAN
Legal Status: Other
Date Became Current: Not reported
Date Ended Current: Not reported
Owner/Operator Address: 2675 MORGANTOWN RD
Owner/Operator City,State,Zip: READING, PA 19607-9676
Owner/Operator Telephone: 440-349-2700
Owner/Operator Telephone Ext: Not reported
Owner/Operator Fax: Not reported
Owner/Operator Email: Not reported

Historic Generators:

Receive Date: 2019-11-01 00:00:00.0
Handler Name: PENSKE
Federal Waste Generator Description: Not a generator, verified
State District Owner: Not reported
Large Quantity Handler of Universal Waste: No
Recognized Trader Importer: No
Recognized Trader Exporter: No
Spent Lead Acid Battery Importer: No
Spent Lead Acid Battery Exporter: No
Current Record: Yes
Non Storage Recycler Activity: Not reported
Electronic Manifest Broker: Not reported

List of NAICS Codes and Descriptions:

NAICS Code: 336390
NAICS Description: OTHER MOTOR VEHICLE PARTS MANUFACTURING

Map ID
 Direction
 Distance
 Elevation

MAP FINDINGS

Site

Database(s)

EDR ID Number
 EPA ID Number

PENSKE (Continued)

1025860751

Facility Has Received Notices of Violations:
 Violations: No Violations Found

Evaluation Action Summary:
 Evaluations: No Evaluations Found

B26
ENE
 < 1/8
 0.023 mi.
 124 ft.

AMIGOS RECYCLING INC.
27170 E 5TH ST
HIGHLAND, CA 92346

CA San Bern. Co. Permit

S107136636
N/A

Site 5 of 5 in cluster B

Relative:
Higher
Actual:
1186 ft.

San Bern. Co. Permit:
 Name: AMIGOS RECYCLING INC.
 Address: 27170 E 5TH ST
 City,State,Zip: HIGHLAND, CA 92346
 Region: SAN BERNARDINO
 Facility ID: FA0011674
 Owner: Amigos Recycling, Inc.
 Permit Number: PT0020214
 Permit Category: HAZARDOUS MATERIALS 1-3 CHEMICALS SPECIAL
 Facility Status: INACTIVE
 Expiration Date: 08/31/2021

27
West
 < 1/8
 0.028 mi.
 146 ft.

JOSE HUIZAR
26875 4TH PL
HIGHLAND, CA 92346

RCRA NonGen / NLR

1025854832
CAC003035088

Relative:
Lower
Actual:
1165 ft.

RCRA NonGen / NLR:
 Date Form Received by Agency: 2019-09-22 00:00:00.0
 Handler Name: JOSE HUIZAR
 Handler Address: 26875 4TH PL
 Handler City,State,Zip: HIGHLAND, CA 92346-4105
 EPA ID: CAC003035088
 Contact Name: JOSE HUIZAR
 Contact Address: 26875 4TH PL
 Contact City,State,Zip: HIGHLAND, CA 92346-4105
 Contact Telephone: 951-634-5029
 Contact Fax: Not reported
 Contact Email: FAVILA@BURNS-ENVIRO.COM
 Contact Title: Not reported
 EPA Region: 09
 Land Type: Not reported
 Federal Waste Generator Description: Not a generator, verified
 Non-Notifier: Not reported
 Biennial Report Cycle: Not reported
 Accessibility: Not reported
 Active Site Indicator: Not reported
 State District Owner: Not reported
 State District: Not reported
 Mailing Address: 26875 4TH PL
 Mailing City,State,Zip: HIGHLAND, CA 92346-4105

Map ID
 Direction
 Distance
 Elevation

MAP FINDINGS

Site

Database(s)

EDR ID Number
 EPA ID Number

JOSE HUIZAR (Continued)

1025854832

Owner Name:	JOSE HUIZAR
Owner Type:	Other
Operator Name:	JOSE HUIZAR
Operator Type:	Other
Short-Term Generator Activity:	No
Importer Activity:	No
Mixed Waste Generator:	No
Transporter Activity:	No
Transfer Facility Activity:	No
Recycler Activity with Storage:	No
Small Quantity On-Site Burner Exemption:	No
Smelting Melting and Refining Furnace Exemption:	No
Underground Injection Control:	No
Off-Site Waste Receipt:	No
Universal Waste Indicator:	No
Universal Waste Destination Facility:	No
Federal Universal Waste:	No
Active Site Fed-Reg Treatment Storage and Disposal Facility:	Not reported
Active Site Converter Treatment storage and Disposal Facility:	Not reported
Active Site State-Reg Treatment Storage and Disposal Facility:	Not reported
Active Site State-Reg Handler:	---
Federal Facility Indicator:	Not reported
Hazardous Secondary Material Indicator:	N
Sub-Part K Indicator:	Not reported
Commercial TSD Indicator:	No
Treatment Storage and Disposal Type:	Not reported
2018 GPRA Permit Baseline:	Not on the Baseline
2018 GPRA Renewals Baseline:	Not on the Baseline
Permit Renewals Workload Universe:	Not reported
Permit Workload Universe:	Not reported
Permit Progress Universe:	Not reported
Post-Closure Workload Universe:	Not reported
Closure Workload Universe:	Not reported
202 GPRA Corrective Action Baseline:	No
Corrective Action Workload Universe:	No
Subject to Corrective Action Universe:	No
Non-TSDFs Where RCRA CA has Been Imposed Universe:	No
TSDFs Potentially Subject to CA Under 3004 (u)/(v) Universe:	No
TSDFs Only Subject to CA under Discretionary Auth Universe:	No
Corrective Action Priority Ranking:	No NCAPS ranking
Environmental Control Indicator:	No
Institutional Control Indicator:	No
Human Exposure Controls Indicator:	N/A
Groundwater Controls Indicator:	N/A
Operating TSDF Universe:	Not reported
Full Enforcement Universe:	Not reported
Significant Non-Complier Universe:	No
Unaddressed Significant Non-Complier Universe:	No
Addressed Significant Non-Complier Universe:	No
Significant Non-Complier With a Compliance Schedule Universe:	No
Financial Assurance Required:	Not reported
Handler Date of Last Change:	2019-09-27 16:23:27.0
Recognized Trader-Importer:	No
Recognized Trader-Exporter:	No
Importer of Spent Lead Acid Batteries:	No
Exporter of Spent Lead Acid Batteries:	No
Recycler Activity Without Storage:	No

Map ID
Direction
Distance
Elevation

MAP FINDINGS

Site

Database(s)

EDR ID Number
EPA ID Number

JOSE HUIZAR (Continued)

1025854832

Manifest Broker: No
Sub-Part P Indicator: No

Handler - Owner Operator:

Owner/Operator Indicator: Owner
Owner/Operator Name: JOSE HUIZAR
Legal Status: Other
Date Became Current: Not reported
Date Ended Current: Not reported
Owner/Operator Address: 26875 4TH PL
Owner/Operator City,State,Zip: HIGHLAND, CA 92346-4105
Owner/Operator Telephone: 951-634-5029
Owner/Operator Telephone Ext: Not reported
Owner/Operator Fax: Not reported
Owner/Operator Email: Not reported

Owner/Operator Indicator: Operator
Owner/Operator Name: JOSE HUIZAR
Legal Status: Other
Date Became Current: Not reported
Date Ended Current: Not reported
Owner/Operator Address: 26875 4TH PL
Owner/Operator City,State,Zip: HIGHLAND, CA 92346-4105
Owner/Operator Telephone: 951-634-5029
Owner/Operator Telephone Ext: Not reported
Owner/Operator Fax: Not reported
Owner/Operator Email: Not reported

Historic Generators:

Receive Date: 2019-09-22 00:00:00.0
Handler Name: JOSE HUIZAR
Federal Waste Generator Description: Not a generator, verified
State District Owner: Not reported
Large Quantity Handler of Universal Waste: No
Recognized Trader Importer: No
Recognized Trader Exporter: No
Spent Lead Acid Battery Importer: No
Spent Lead Acid Battery Exporter: No
Current Record: Yes
Non Storage Recycler Activity: Not reported
Electronic Manifest Broker: Not reported

List of NAICS Codes and Descriptions:

NAICS Code: 56299
NAICS Description: ALL OTHER WASTE MANAGEMENT SERVICES

Facility Has Received Notices of Violations:

Violations: No Violations Found

Evaluation Action Summary:

Evaluations: No Evaluations Found

Map ID
Direction
Distance
Elevation

MAP FINDINGS

Site

Database(s)

EDR ID Number
EPA ID Number

E28
ESE
< 1/8
0.028 mi.
148 ft.

SUN AUTOMOTIVE REPAIR
27178 3RD ST UNIT B
HIGHLAND, CA 92346

CA San Bern. Co. Permit

U003775828
N/A

Site 2 of 4 in cluster E

Relative:
Higher

San Bern. Co. Permit:

Actual:
1187 ft.

Name: SUN AUTOMOTIVE REPAIR
Address: 27178 3RD ST UNIT B
City,State,Zip: HIGHLAND, CA 92346
Region: SAN BERNARDINO
Facility ID: FA0006507
Owner: DIB SALEH
Permit Number: PT0000056
Permit Category: HAZARDOUS MATERIALS 1-3 CHEMICALS
Facility Status: INACTIVE
Expiration Date: 11/30/2017

Name: SUN AUTOMOTIVE REPAIR
Address: 27178 3RD ST UNIT B
City,State,Zip: HIGHLAND, CA 92346
Region: SAN BERNARDINO
Facility ID: FA0006507
Owner: DIB SALEH
Permit Number: PT0000065
Permit Category: SMALL QUANTITY GENERATOR
Facility Status: INACTIVE
Expiration Date: 11/30/2017

E29
ESE
< 1/8
0.028 mi.
148 ft.

RIOS BROS AUTOMOTIVE
27178 W 3RD ST
HIGHLAND, CA 92346

CA San Bern. Co. Permit

S121143964
N/A

Site 3 of 4 in cluster E

Relative:
Higher

San Bern. Co. Permit:

Actual:
1187 ft.

Name: RIOS BROS AUTOMOTIVE
Address: 27178 W 3RD ST
City,State,Zip: HIGHLAND, CA 92346
Region: SAN BERNARDINO
Facility ID: FA0017326
Owner: RAUL RIOS
Permit Number: PT0036838
Permit Category: HAZARDOUS MATERIALS 4-10 CHEMICALS
Facility Status: INACTIVE
Expiration Date: 03/31/2018

Name: RIOS BROS AUTOMOTIVE
Address: 27178 W 3RD ST
City,State,Zip: HIGHLAND, CA 92346
Region: SAN BERNARDINO
Facility ID: FA0017326
Owner: RAUL RIOS
Permit Number: PT0036839
Permit Category: SMALL QUANTITY GENERATOR
Facility Status: INACTIVE
Expiration Date: 03/31/2018

MAP FINDINGS

Map ID
Direction
Distance
Elevation

Site

Database(s)

EDR ID Number
EPA ID Number

E30 **SUN AUTO REPAIR**
ESE **27178 3RD ST**
< 1/8 **HIGHLAND, CA 92346**
0.028 mi.
148 ft. **Site 4 of 4 in cluster E**

CA UST **U004049957**
N/A

Relative: **UST:**
Higher Name: SUN AUTO REPAIR
 Address: 27178 3RD ST
Actual: City,State,Zip: HIGHLAND, CA 92346
1187 ft. Facility ID: 48975
 Permitting Agency: SAN BERNARDINO COUNTY
 Latitude: 34.1081437
 Longitude: -117.2100817

G31 **PETA'S CAR CARE**
ENE **27177 E 5TH ST**
< 1/8 **HIGHLAND, CA 92346**
0.029 mi.
153 ft. **Site 1 of 10 in cluster G**

CA CERS HAZ WASTE **S113052402**
CA HAZNET **N/A**
CA CERS
CA HWTS

Relative: **CERS HAZ WASTE:**
Higher Name: PETA'S CAR CARE
Actual: Address: 27177 E 5TH ST A
1187 ft. City,State,Zip: HIGHLAND, CA 92346
 Site ID: 56386
 CERS ID: 10043071
 CERS Description: Hazardous Waste Generator

HAZNET:
Name: PETA'S CAR CARE
Address: 27177 E 5TH ST
Address 2: Not reported
City,State,Zip: HIGHLAND, CA 923460000
Contact: JOHN PETAISHISKI-OWNER
Telephone: 9098621533
Mailing Name: Not reported
Mailing Address: 27177 5TH ST # E

Year: 1996
Gepaid: CAL000079725
TSD EPA ID: CAT080025711
CA Waste Code: 221 - Waste oil and mixed oil
Disposal Method: R01 - Recycler
Tons: 0.418

Additional Info:
Year: 1996
Gen EPA ID: CAL000079725

Shipment Date: 19961206
Creation Date: 5/20/1997 0:00:00
Receipt Date: 19961211
Manifest ID: 96393706
Trans EPA ID: CA0000001818
Trans Name: Not reported
Trans 2 EPA ID: Not reported
Trans 2 Name: Not reported

Map ID
Direction
Distance
Elevation

MAP FINDINGS

Site

Database(s)

EDR ID Number
EPA ID Number

PETA'S CAR CARE (Continued)

S113052402

TSDF EPA ID: CAT080025711
Trans Name: Not reported
TSDF Alt EPA ID: Not reported
TSDF Alt Name: Not reported
Waste Code Description: 221 - Waste oil and mixed oil
RCRA Code: Not reported
Meth Code: R01 - Recycler
Quantity Tons: 0.418
Waste Quantity: 110
Quantity Unit: G
Additional Code 1: Not reported
Additional Code 2: Not reported
Additional Code 3: Not reported
Additional Code 4: Not reported
Additional Code 5: Not reported

CERS:
Name: PETA'S CAR CARE
Address: 27177 E 5TH ST A
City,State,Zip: HIGHLAND, CA 92346
Site ID: 56386
CERS ID: 10043071
CERS Description: Chemical Storage Facilities

Violations:
Site ID: 56386
Site Name: PETA'S CAR CARE
Violation Date: 09-15-2020
Citation: HSC 6.95 25508(a)(1) - California Health and Safety Code, Chapter 6.95, Section(s) 25508(a)(1)
Violation Description: Failure to complete and electronically submit the Business Activities Page and/or Business Owner Operator Identification Page.
Violation Notes: UPDATE THE OWNERSHIP INFORMATION SUBMITTED VIA CERS. CORRECTIVE ACTION: COMPLY BY SUBMITTING THE BUSINESS OWNER/OPERATOR IDENTIFICATION PAGE AS REQUIRED.
Violation Division: San Bernardino County Fire Department
Violation Program: HMRRP
Violation Source: CERS

Site ID: 56386
Site Name: PETA'S CAR CARE
Violation Date: 09-15-2020
Citation: HSC 6.95 25508(a)(1) - California Health and Safety Code, Chapter 6.95, Section(s) 25508(a)(1)
Violation Description: Failure to annually review and electronically certify that the business plan is complete and accurate on or before the annual due date.
Violation Notes: LAST HMBP SUBMITTED VIA CERS OCCURRED ON 06/12/2017. CORRECTIVE ACTION: COMPLY BY REVIEWING AND CERTIFYING THE BUSINESS PLAN ANNUALLY.
Violation Division: San Bernardino County Fire Department
Violation Program: HMRRP
Violation Source: CERS

Site ID: 56386
Site Name: PETA'S CAR CARE
Violation Date: 06-06-2017
Citation: HSC 6.95 25508(a)(1) - California Health and Safety Code, Chapter

Map ID
Direction
Distance
Elevation

MAP FINDINGS

Site

Database(s)

EDR ID Number
EPA ID Number

PETA'S CAR CARE (Continued)

S113052402

Violation Description: 6.95, Section(s) 25508(a)(1)
Failure to annually review and electronically certify that the business plan is complete and accurate on or before the annual due date.

Violation Notes: Returned to compliance on 06/12/2017. Failure to annually review and electronically certify that the business plan is complete and accurate on or before the annual due date.

Violation Division: San Bernardino County Fire Department
Violation Program: HMRRP
Violation Source: CERS

Site ID: 56386
Site Name: PETA'S CAR CARE
Violation Date: 07-22-2014
Citation: HSC 6.95 25508.2 - California Health and Safety Code, Chapter 6.95, Section(s) 25508.2

Violation Description: Failure to annually review and electronically certify that the business plan is complete, accurate, and up-to-date.

Violation Notes: Returned to compliance on 08/06/2014. Last business plan received was on 09/13/2011.

Violation Division: San Bernardino County Fire Department
Violation Program: HMRRP
Violation Source: CERS

Site ID: 56386
Site Name: PETA'S CAR CARE
Violation Date: 09-15-2020
Citation: 22 CCR 12 66262.34(f) - California Code of Regulations, Title 22, Chapter 12, Section(s) 66262.34(f)

Violation Description: Failure to properly label hazardous waste accumulation containers and portable tanks with the following requirements: "Hazardous Waste", name and address of the generator, physical and chemical characteristics of the Hazardous Waste, and starting accumulation date.

Violation Notes: Returned to compliance on 09/15/2020. OBSERVED (3) 55 GALLON DRUMS OF USED LUBRICATING OIL, WHICH WERE NOT LABELED. VIOLATION CORRECTED ONSITE.

Violation Division: San Bernardino County Fire Department
Violation Program: HW
Violation Source: CERS

Site ID: 56386
Site Name: PETA'S CAR CARE
Violation Date: 09-15-2020
Citation: HSC 6.95 25508(a)(1) - California Health and Safety Code, Chapter 6.95, Section(s) 25508(a)(1)

Violation Description: Failure to complete and electronically submit hazardous material inventory information for all reportable hazardous materials on site at or above reportable quantities.

Violation Notes: UPDATE INVENTORY TO INCLUDE (1) 55 GALLON DRUM OF ANTIFREEZE, (3) 55 GALLON DRUMS OF MOTOR OIL, (2) 55 GALLON DRUMS OF USED LUBRICATING OIL, IN ADDITION TO THE ITEMS SUBMITTED IN CERS. CORRECTIVE ACTION: COMPLY BY SUBMITTING AN ACCURATE AND COMPLETE HAZARDOUS MATERIALS INVENTORY VIA CERS.

Violation Division: San Bernardino County Fire Department
Violation Program: HMRRP
Violation Source: CERS

Map ID
Direction
Distance
Elevation

MAP FINDINGS

Site

Database(s)

EDR ID Number
EPA ID Number

PETA'S CAR CARE (Continued)

S113052402

Evaluation:

Eval General Type: Compliance Evaluation Inspection
Eval Date: 06-06-2017
Violations Found: No
Eval Type: Routine done by local agency
Eval Notes: ROUTINE GENERATOR INSPECTION FOR PETA'S CAR CARE.
Eval Division: San Bernardino County Fire Department
Eval Program: HW
Eval Source: CERS

Eval General Type: Compliance Evaluation Inspection
Eval Date: 06-06-2017
Violations Found: Yes
Eval Type: Routine done by local agency
Eval Notes: ROUTINE HANDLER INSPECTION FOR PETA'S CAR CARE.
Eval Division: San Bernardino County Fire Department
Eval Program: HMRRP
Eval Source: CERS

Eval General Type: Compliance Evaluation Inspection
Eval Date: 07-22-2014
Violations Found: No
Eval Type: Routine done by local agency
Eval Notes: ROUTINE INSPECTION
Eval Division: San Bernardino County Fire Department
Eval Program: HW
Eval Source: CERS

Eval General Type: Compliance Evaluation Inspection
Eval Date: 07-22-2014
Violations Found: Yes
Eval Type: Routine done by local agency
Eval Notes: ROUTINE INSPECTION
Eval Division: San Bernardino County Fire Department
Eval Program: HMRRP
Eval Source: CERS

Eval General Type: Compliance Evaluation Inspection
Eval Date: 09-15-2020
Violations Found: Yes
Eval Type: Routine done by local agency
Eval Notes: Not reported
Eval Division: San Bernardino County Fire Department
Eval Program: HMRRP
Eval Source: CERS

Eval General Type: Compliance Evaluation Inspection
Eval Date: 09-15-2020
Violations Found: Yes
Eval Type: Routine done by local agency
Eval Notes: Not reported
Eval Division: San Bernardino County Fire Department
Eval Program: HW
Eval Source: CERS

Eval General Type: Compliance Evaluation Inspection
Eval Date: 10-26-2017

Map ID
Direction
Distance
Elevation

MAP FINDINGS

Site

Database(s)

EDR ID Number
EPA ID Number

PETA'S CAR CARE (Continued)

S113052402

Violations Found: No
Eval Type: Routine done by local agency
Eval Notes: Not reported
Eval Division: San Bernardino County Fire Department
Eval Program: HMRRP
Eval Source: CERS

Eval General Type: Compliance Evaluation Inspection
Eval Date: 10-26-2017
Violations Found: No
Eval Type: Routine done by local agency
Eval Notes: Not reported
Eval Division: San Bernardino County Fire Department
Eval Program: HW
Eval Source: CERS

Enforcement Action:

Site ID: 56386
Site Name: PETA'S CAR CARE
Site Address: 27177 E 5TH ST A
Site City: HIGHLAND
Site Zip: 92346
Enf Action Date: 06-06-2017
Enf Action Type: Notice of Violation (Unified Program)
Enf Action Description: Notice of Violation Issued by the Inspector at the Time of Inspection
Enf Action Notes: Not reported
Enf Action Division: San Bernardino County Fire Department
Enf Action Program: HMRRP
Enf Action Source: CERS

Site ID: 56386
Site Name: PETA'S CAR CARE
Site Address: 27177 E 5TH ST A
Site City: HIGHLAND
Site Zip: 92346
Enf Action Date: 07-22-2014
Enf Action Type: Notice of Violation (Unified Program)
Enf Action Description: Notice of Violation Issued by the Inspector at the Time of Inspection
Enf Action Notes: Not reported
Enf Action Division: San Bernardino County Fire Department
Enf Action Program: HMRRP
Enf Action Source: CERS

Affiliation:

Affiliation Type Desc: CUPA District
Entity Name: San Bernardino County Fire
Entity Title: Not reported
Affiliation Address: 620 South E Street
Affiliation City: San Bernardino
Affiliation State: CA
Affiliation Country: Not reported
Affiliation Zip: 92415-0153
Affiliation Phone: (909) 386-8401

Affiliation Type Desc: Environmental Contact
Entity Name: JOHN PETAISHISKI

Map ID
Direction
Distance
Elevation

MAP FINDINGS

Site

Database(s)

EDR ID Number
EPA ID Number

PETA'S CAR CARE (Continued)

S113052402

Entity Title: Not reported
Affiliation Address: 27177 E 5TH ST
Affiliation City: HIGHLAND
Affiliation State: CA
Affiliation Country: Not reported
Affiliation Zip: 92346
Affiliation Phone: Not reported

Affiliation Type Desc: Legal Owner
Entity Name: JOHN PETAISHISKI
Entity Title: Not reported
Affiliation Address: 27177 E 5T ST
Affiliation City: HIGHLAND
Affiliation State: CA
Affiliation Country: United States
Affiliation Zip: 92346
Affiliation Phone: (909) 496-5148

Affiliation Type Desc: Operator
Entity Name: JOHN PETAISHISHKI
Entity Title: Not reported
Affiliation Address: Not reported
Affiliation City: Not reported
Affiliation State: Not reported
Affiliation Country: Not reported
Affiliation Zip: Not reported
Affiliation Phone: (909) 496-5148

Affiliation Type Desc: Parent Corporation
Entity Name: petas car care
Entity Title: Not reported
Affiliation Address: Not reported
Affiliation City: Not reported
Affiliation State: Not reported
Affiliation Country: Not reported
Affiliation Zip: Not reported
Affiliation Phone: Not reported

Affiliation Type Desc: Facility Mailing Address
Entity Name: Mailing Address
Entity Title: Not reported
Affiliation Address: 27177 E 5TH ST UNIT A
Affiliation City: HIGHLAND
Affiliation State: CA
Affiliation Country: Not reported
Affiliation Zip: 92346
Affiliation Phone: Not reported

HWTS:

Name: PETA'S CAR CARE
Address: 27177 E 5TH ST
Address 2: Not reported
City,State,Zip: HIGHLAND, CA 923460000
EPA ID: CAL000079725
Inactive Date: 06/30/2017
Create Date: 07/15/1993

Map ID
 Direction
 Distance
 Elevation

MAP FINDINGS

Site

Database(s)

EDR ID Number
 EPA ID Number

PETA'S CAR CARE (Continued)

S113052402

Last Act Date: 09/10/2016
 Mailing Name: Not reported
 Mailing Address: 27177 5TH ST # E
 Mailing Address 2: Not reported
 Mailing City,State,Zip: HIGHLAND, CA 923460000
 Owner Name: JOHN PETAISHISKI
 Owner Address: 27177 5TH ST
 Owner Address 2: Not reported
 Owner City,State,Zip: HIGHLAND, CA 923460000
 Contact Name: JOHN PETAISHISKI-OWNER
 Contact Address: 27177 E 5TH ST
 Contact Address 2: Not reported
 City,State,Zip: HIGHLAND, CA 92346

NAICS:
 EPA ID: CAL000079725
 Create Date: 2002-03-14 16:36:27.000
 NAICS Code: 811111
 NAICS Description: General Automotive Repair
 Issued EPA ID Date: 1993-07-15 00:00:00
 Inactive Date: 2017-06-30 00:00:00
 Facility Name: PETA'S CAR CARE
 Facility Address: 27177 E 5TH ST
 Facility Address 2: Not reported
 Facility City: HIGHLAND
 Facility County: Not reported
 Facility State: CA
 Facility Zip: 923460000

G32
ENE
 < 1/8
 0.029 mi.
 153 ft.

PETAS CAR CARE
27177 E 5TH ST A
HIGHLAND, CA 92346
Site 2 of 10 in cluster G

RCRA NonGen / NLR 1024860501
CAL000428945

Relative:
Higher
Actual:
1187 ft.

RCRA NonGen / NLR:
 Date Form Received by Agency: 2017-07-06 00:00:00.0
 Handler Name: PETAS CAR CARE
 Handler Address: 27177 E 5TH ST A
 Handler City,State,Zip: HIGHLAND, CA 92346
 EPA ID: CAL000428945
 Contact Name: KEVIN KOHRELL
 Contact Address: 27177 E 5TH ST A
 Contact City,State,Zip: HIGHLAND, CA 92346
 Contact Telephone: 909-864-4151
 Contact Fax: 909-864-4151
 Contact Email: PETASCARCARE@GMAIL.COM
 Contact Title: Not reported
 EPA Region: 09
 Land Type: Not reported
 Federal Waste Generator Description: Not a generator, verified
 Non-Notifier: Not reported
 Biennial Report Cycle: Not reported
 Accessibility: Not reported
 Active Site Indicator: Handler Activities
 State District Owner: Not reported
 State District: Not reported

Map ID
 Direction
 Distance
 Elevation

MAP FINDINGS

Site

Database(s)

EDR ID Number
 EPA ID Number

PETAS CAR CARE (Continued)

1024860501

Mailing Address:	27177 E 5TH ST A
Mailing City,State,Zip:	HIGHLAND, CA 92346
Owner Name:	KEVIN KOHRELL
Owner Type:	Other
Operator Name:	KEVIN KOHRELL
Operator Type:	Other
Short-Term Generator Activity:	No
Importer Activity:	No
Mixed Waste Generator:	No
Transporter Activity:	No
Transfer Facility Activity:	No
Recycler Activity with Storage:	No
Small Quantity On-Site Burner Exemption:	No
Smelting Melting and Refining Furnace Exemption:	No
Underground Injection Control:	No
Off-Site Waste Receipt:	No
Universal Waste Indicator:	Yes
Universal Waste Destination Facility:	Yes
Federal Universal Waste:	No
Active Site Fed-Reg Treatment Storage and Disposal Facility:	Not reported
Active Site Converter Treatment storage and Disposal Facility:	Not reported
Active Site State-Reg Treatment Storage and Disposal Facility:	Not reported
Active Site State-Reg Handler:	---
Federal Facility Indicator:	Not reported
Hazardous Secondary Material Indicator:	N
Sub-Part K Indicator:	Not reported
Commercial TSD Indicator:	No
Treatment Storage and Disposal Type:	Not reported
2018 GPRA Permit Baseline:	Not on the Baseline
2018 GPRA Renewals Baseline:	Not on the Baseline
Permit Renewals Workload Universe:	Not reported
Permit Workload Universe:	Not reported
Permit Progress Universe:	Not reported
Post-Closure Workload Universe:	Not reported
Closure Workload Universe:	Not reported
202 GPRA Corrective Action Baseline:	No
Corrective Action Workload Universe:	No
Subject to Corrective Action Universe:	No
Non-TSDFs Where RCRA CA has Been Imposed Universe:	No
TSDFs Potentially Subject to CA Under 3004 (u)/(v) Universe:	No
TSDFs Only Subject to CA under Discretionary Auth Universe:	No
Corrective Action Priority Ranking:	No NCAPS ranking
Environmental Control Indicator:	No
Institutional Control Indicator:	No
Human Exposure Controls Indicator:	N/A
Groundwater Controls Indicator:	N/A
Operating TSDF Universe:	Not reported
Full Enforcement Universe:	Not reported
Significant Non-Complier Universe:	No
Unaddressed Significant Non-Complier Universe:	No
Addressed Significant Non-Complier Universe:	No
Significant Non-Complier With a Compliance Schedule Universe:	No
Financial Assurance Required:	Not reported
Handler Date of Last Change:	2018-09-07 19:36:07.0
Recognized Trader-Importer:	No
Recognized Trader-Exporter:	No
Importer of Spent Lead Acid Batteries:	No

Map ID
Direction
Distance
Elevation

MAP FINDINGS

Site

Database(s)

EDR ID Number
EPA ID Number

PETAS CAR CARE (Continued)

1024860501

Exporter of Spent Lead Acid Batteries: No
Recycler Activity Without Storage: No
Manifest Broker: No
Sub-Part P Indicator: No

Handler - Owner Operator:

Owner/Operator Indicator: Owner
Owner/Operator Name: KEVIN KOHRELL
Legal Status: Other
Date Became Current: Not reported
Date Ended Current: Not reported
Owner/Operator Address: 27177 E 5TH ST A
Owner/Operator City,State,Zip: HIGHLAND, CA 92346
Owner/Operator Telephone: 909-864-4151
Owner/Operator Telephone Ext: Not reported
Owner/Operator Fax: Not reported
Owner/Operator Email: Not reported

Owner/Operator Indicator: Operator
Owner/Operator Name: KEVIN KOHRELL
Legal Status: Other
Date Became Current: Not reported
Date Ended Current: Not reported
Owner/Operator Address: 27177 E 5TH ST A
Owner/Operator City,State,Zip: HIGHLAND, CA 92346
Owner/Operator Telephone: 909-864-4151
Owner/Operator Telephone Ext: Not reported
Owner/Operator Fax: Not reported
Owner/Operator Email: Not reported

Historic Generators:

Receive Date: 2017-07-06 00:00:00.0
Handler Name: PETAS CAR CARE
Federal Waste Generator Description: Not a generator, verified
State District Owner: Not reported
Large Quantity Handler of Universal Waste: No
Recognized Trader Importer: No
Recognized Trader Exporter: No
Spent Lead Acid Battery Importer: No
Spent Lead Acid Battery Exporter: No
Current Record: Yes
Non Storage Recycler Activity: Not reported
Electronic Manifest Broker: Not reported

List of NAICS Codes and Descriptions:

NAICS Code: 811111
NAICS Description: GENERAL AUTOMOTIVE REPAIR

Facility Has Received Notices of Violations:

Violations: No Violations Found

Evaluation Action Summary:

Evaluations: No Evaluations Found

Map ID
Direction
Distance
Elevation

MAP FINDINGS

Site

Database(s)

EDR ID Number
EPA ID Number

G33
ENE
< 1/8
0.029 mi.
153 ft.

PETA'S CAR CARE
27177 E 5TH ST
HIGHLAND, CA 92346

CA San Bern. Co. Permit

S103888618
N/A

Site 3 of 10 in cluster G

Relative:
Higher

San Bern. Co. Permit:

Actual:
1187 ft.

Name: PETA'S CAR CARE
Address: 27177 E 5TH ST
City,State,Zip: HIGHLAND, CA 92346
Region: SAN BERNARDINO
Facility ID: FA0005295
Owner: KEVIN KOHRELL
Permit Number: PT0006190
Permit Category: SMALL QUANTITY GENERATOR
Facility Status: ACTIVE
Expiration Date: 09/30/2021

Name: PETA'S CAR CARE
Address: 27177 E 5TH ST
City,State,Zip: HIGHLAND, CA 92346
Region: SAN BERNARDINO
Facility ID: FA0005295
Owner: KEVIN KOHRELL
Permit Number: PT0006189
Permit Category: HAZARDOUS MATERIALS 1-3 CHEMICALS
Facility Status: ACTIVE
Expiration Date: 09/30/2021

G34
ENE
< 1/8
0.069 mi.
363 ft.

D & M TRANSMISSION
27213 E 5TH ST
HIGHLAND, CA 92346

CA San Bern. Co. Permit

S105974278
N/A

Site 4 of 10 in cluster G

Relative:
Higher

San Bern. Co. Permit:

Actual:
1189 ft.

Name: D & M TRANSMISSION
Address: 27213 E 5TH ST
City,State,Zip: HIGHLAND, CA 92346
Region: SAN BERNARDINO
Facility ID: FA0007936
Owner: BETTEN, DOUG
Permit Number: PT0013866
Permit Category: SMALL QUANTITY GENERATOR
Facility Status: INACTIVE
Expiration Date: 08/31/2013

Name: D & M TRANSMISSION
Address: 27213 E 5TH ST
City,State,Zip: HIGHLAND, CA 92346
Region: SAN BERNARDINO
Facility ID: FA0007936
Owner: BETTEN, DOUG
Permit Number: PT0013865
Permit Category: HAZARDOUS MATERIALS 1-3 CHEMICALS
Facility Status: INACTIVE
Expiration Date: 08/31/2013

Map ID
Direction
Distance
Elevation

MAP FINDINGS

Site

Database(s)

EDR ID Number
EPA ID Number

H35 **NORTON AIR FORCE BASE - NORTON A F B BLDG 248** **CA CERS TANKS** **S123539074**
SW **106TH ST** **N/A**
< 1/8 **SAN BERNARDINO, CA 92409**
0.070 mi.
368 ft. **Site 1 of 5 in cluster H**

Relative: CERS TANKS:
Lower Name: NORTON AIR FORCE BASE - NORTON A F B BLDG 248
Address: 106TH ST
Actual: City,State,Zip: SAN BERNARDINO, CA 92409
1169 ft. Site ID: 213500
CERS ID: T0607100374
CERS Description: Military Underground Storage Tank Site

Affiliation:
Affiliation Type Desc: Regional Board Caseworker
Entity Name: PATRICIA HANNON - SANTA ANA RWQCB (REGION 8)
Entity Title: Not reported
Affiliation Address: 3737 MAIN STREET, SUITE 500
Affiliation City: RIVERSIDE
Affiliation State: CA
Affiliation Country: Not reported
Affiliation Zip: Not reported
Affiliation Phone: Not reported

Affiliation Type Desc: Local Agency Caseworker
Entity Name: CATHERINE RICHARDS - SAN BERNARDINO COUNTY
Entity Title: Not reported
Affiliation Address: 620 SOUTH E STREET
Affiliation City: SAN BERNARDINO
Affiliation State: CA
Affiliation Country: Not reported
Affiliation Zip: Not reported
Affiliation Phone: 9093868419

H36 **NORTON AIR FORCE BASE - NORTON A F B BLDG 248** **CA UST** **U004267928**
SW **106TH ST** **N/A**
< 1/8 **SAN BERNARDINO, CA 92409**
0.070 mi.
368 ft. **Site 2 of 5 in cluster H**

Relative: MILITARY UST SITES:
Lower Name: NORTON AIR FORCE BASE - NORTON A F B BLDG 248
Address: 106TH ST
Actual: City,State,Zip: SAN BERNARDINO, CA 92409
1169 ft. Global ID: T0607100374
Case Type: Military UST Site
Status: Completed - Case Closed
Status Date: 08/11/1995
Lead Agency: SANTA ANA RWQCB (REGION 8)
Case Worker: PAH
Local Agency: SAN BERNARDINO COUNTY
RB Case Number: 083602642T
Loc Case Number: 0
File Location: Not reported
Potential Contaminants of Concern: Diesel
Potential Media Affected: Soil
Site History: Not reported
Begin Date: 1989-06-29 00:00:00

Map ID
Direction
Distance
Elevation

MAP FINDINGS

Site

Database(s)

EDR ID Number
EPA ID Number

NORTON AIR FORCE BASE - NORTON A F B BLDG 248 (Continued)

U004267928

How Discovered: Tank Closure
How Discovered Description: Not reported
Stop Method: Not reported
Stop Description: Not reported
Latitude: 34.1056218422854
Longitude: -117.216610908508
Geotracker: http://geotracker.waterboards.ca.gov/profile_report.asp?global_id=T0607100374

G37
ENE
< 1/8
0.074 mi.
392 ft.

D & M ENTERPRISES
27219 5TH ST
HIGHLAND, CA 92346
Site 5 of 10 in cluster G

EDR Hist Auto 1021294036
N/A

Relative:
Higher

EDR Hist Auto

Actual:
1189 ft.

Year:	Name:	Type:
1991	D & M ENTERPRISES	Automotive Transmission Repair Shops
1992	D & M ENTERPRISES	Automotive Transmission Repair Shops
1993	D & M ENTERPRISES	Automotive Transmission Repair Shops
1994	D & M ENTERPRISES	Automotive Transmission Repair Shops
1995	D & M ENTERPRISES	Automotive Transmission Repair Shops
1996	D & M ENTERPRISES	Automotive Transmission Repair Shops
1997	D & M ENTERPRISES	Automotive Transmission Repair Shops
1998	D & M ENTERPRISES	Automotive Transmission Repair Shops
1999	D & M ENTERPRISES	Automotive Transmission Repair Shops
2001	D & M TRANSMISSIONS	Automotive Transmission Repair Shops
2002	D & M TRANSMISSIONS	Automotive Transmission Repair Shops
2003	D & M TRANSMISSIONS	Automotive Transmission Repair Shops
2012	ADVANCED CAR CARE	Carwashes
2013	ADVANCED CAR CARE	Carwashes
2014	ADVANCED CAR CARE	Carwashes

G38
ENE
< 1/8
0.074 mi.
392 ft.

ADVANCED CAR CARE
27219 E 5TH ST
HIGHLAND, CA 92346
Site 6 of 10 in cluster G

CA San Bern. Co. Permit S106910788
N/A

Relative:
Higher

San Bern. Co. Permit:

Actual:
1189 ft.

Name: ADVANCED CAR CARE
Address: 27219 E 5TH ST
City,State,Zip: HIGHLAND, CA 92346
Region: SAN BERNARDINO
Facility ID: FA0014347
Owner: GERARDO MENDOZA
Permit Number: PT0025213
Permit Category: SPECIAL GENERATOR
Facility Status: INACTIVE
Expiration Date: 05/31/2014

Name: ADVANCED CAR CARE
Address: 27219 E 5TH ST
City,State,Zip: HIGHLAND, CA 92346
Region: SAN BERNARDINO

Map ID
 Direction
 Distance
 Elevation

MAP FINDINGS

Site

Database(s)

EDR ID Number
 EPA ID Number

ADVANCED CAR CARE (Continued)

S106910788

Facility ID: FA0014347
 Owner: GERARDO MENDOZA
 Permit Number: PT0025212
 Permit Category: SPECIAL HANDLER
 Facility Status: INACTIVE
 Expiration Date: 05/31/2014

Name: D & M TRANSMISSIONS
 Address: 27219 E 5TH ST
 City,State,Zip: HIGHLAND, CA 92346
 Region: SAN BERNARDINO
 Facility ID: FA0002602
 Owner: BETTEN, DOUG
 Permit Number: PT0006185
 Permit Category: SPECIAL GENERATOR
 Facility Status: INACTIVE
 Expiration Date: 08/31/2003

Name: D & M TRANSMISSIONS
 Address: 27219 E 5TH ST
 City,State,Zip: HIGHLAND, CA 92346
 Region: SAN BERNARDINO
 Facility ID: FA0002602
 Owner: BETTEN, DOUG
 Permit Number: PT0006184
 Permit Category: SPECIAL HANDLER
 Facility Status: INACTIVE
 Expiration Date: 08/31/2003

G39
East
< 1/8
0.076 mi.
399 ft.

ADVANCED CAR CARE
27213 5TH ST
HIGHLAND, CA 92346

RCRA NonGen / NLR

1024840876
CAL000390143

Site 7 of 10 in cluster G

Relative:
Higher
Actual:
1190 ft.

RCRA NonGen / NLR:		2013-10-09 00:00:00.0
Date Form Received by Agency:		
Handler Name:	ADVANCED CAR CARE	
Handler Address:		27213 5TH ST
Handler City,State,Zip:		HIGHLAND, CA 92346
EPA ID:		CAL000390143
Contact Name:		GERARDO MENDOZA
Contact Address:		419 RUBY AVE
Contact City,State,Zip:		REDLANDS, CA 92374
Contact Telephone:		909-379-3276
Contact Fax:		000-000-0000
Contact Email:		JERRYMENDOZA24@GMAIL.COM
Contact Title:		Not reported
EPA Region:		09
Land Type:		Not reported
Federal Waste Generator Description:		Not a generator, verified
Non-Notifier:		Not reported
Biennial Report Cycle:		Not reported
Accessibility:		Not reported
Active Site Indicator:		Handler Activities
State District Owner:		Not reported
State District:		Not reported
Mailing Address:		419 RUBY AVE

Map ID
 Direction
 Distance
 Elevation

MAP FINDINGS

Site

Database(s)

EDR ID Number
 EPA ID Number

ADVANCED CAR CARE (Continued)

1024840876

Mailing City,State,Zip:	REDLANDS, CA 92374-0000
Owner Name:	GERARDO MENDOZA
Owner Type:	Other
Operator Name:	GERARDO MENDOZA
Operator Type:	Other
Short-Term Generator Activity:	No
Importer Activity:	No
Mixed Waste Generator:	No
Transporter Activity:	No
Transfer Facility Activity:	No
Recycler Activity with Storage:	No
Small Quantity On-Site Burner Exemption:	No
Smelting Melting and Refining Furnace Exemption:	No
Underground Injection Control:	No
Off-Site Waste Receipt:	No
Universal Waste Indicator:	Yes
Universal Waste Destination Facility:	Yes
Federal Universal Waste:	No
Active Site Fed-Reg Treatment Storage and Disposal Facility:	Not reported
Active Site Converter Treatment storage and Disposal Facility:	Not reported
Active Site State-Reg Treatment Storage and Disposal Facility:	Not reported
Active Site State-Reg Handler:	---
Federal Facility Indicator:	Not reported
Hazardous Secondary Material Indicator:	N
Sub-Part K Indicator:	Not reported
Commercial TSD Indicator:	No
Treatment Storage and Disposal Type:	Not reported
2018 GPRA Permit Baseline:	Not on the Baseline
2018 GPRA Renewals Baseline:	Not on the Baseline
Permit Renewals Workload Universe:	Not reported
Permit Workload Universe:	Not reported
Permit Progress Universe:	Not reported
Post-Closure Workload Universe:	Not reported
Closure Workload Universe:	Not reported
202 GPRA Corrective Action Baseline:	No
Corrective Action Workload Universe:	No
Subject to Corrective Action Universe:	No
Non-TSDFs Where RCRA CA has Been Imposed Universe:	No
TSDFs Potentially Subject to CA Under 3004 (u)/(v) Universe:	No
TSDFs Only Subject to CA under Discretionary Auth Universe:	No
Corrective Action Priority Ranking:	No NCAPS ranking
Environmental Control Indicator:	No
Institutional Control Indicator:	No
Human Exposure Controls Indicator:	N/A
Groundwater Controls Indicator:	N/A
Operating TSDF Universe:	Not reported
Full Enforcement Universe:	Not reported
Significant Non-Complier Universe:	No
Unaddressed Significant Non-Complier Universe:	No
Addressed Significant Non-Complier Universe:	No
Significant Non-Complier With a Compliance Schedule Universe:	No
Financial Assurance Required:	Not reported
Handler Date of Last Change:	2018-09-06 17:03:12.0
Recognized Trader-Importer:	No
Recognized Trader-Exporter:	No
Importer of Spent Lead Acid Batteries:	No
Exporter of Spent Lead Acid Batteries:	No

Map ID
Direction
Distance
Elevation

MAP FINDINGS

Site

Database(s)

EDR ID Number
EPA ID Number

ADVANCED CAR CARE (Continued)

1024840876

Recycler Activity Without Storage: No
Manifest Broker: No
Sub-Part P Indicator: No

Handler - Owner Operator:

Owner/Operator Indicator: Owner
Owner/Operator Name: GERARDO MENDOZA
Legal Status: Other
Date Became Current: Not reported
Date Ended Current: Not reported
Owner/Operator Address: 419 RUBY AVE
Owner/Operator City,State,Zip: REDLANDS, CA 92374-0000
Owner/Operator Telephone: 909-379-3276
Owner/Operator Telephone Ext: Not reported
Owner/Operator Fax: Not reported
Owner/Operator Email: Not reported

Owner/Operator Indicator: Operator
Owner/Operator Name: GERARDO MENDOZA
Legal Status: Other
Date Became Current: Not reported
Date Ended Current: Not reported
Owner/Operator Address: 419 RUBY AVE
Owner/Operator City,State,Zip: REDLANDS, CA 92374
Owner/Operator Telephone: 909-379-3276
Owner/Operator Telephone Ext: Not reported
Owner/Operator Fax: Not reported
Owner/Operator Email: Not reported

Historic Generators:

Receive Date: 2013-10-09 00:00:00.0
Handler Name: ADVANCED CAR CARE
Federal Waste Generator Description: Not a generator, verified
State District Owner: Not reported
Large Quantity Handler of Universal Waste: No
Recognized Trader Importer: No
Recognized Trader Exporter: No
Spent Lead Acid Battery Importer: No
Spent Lead Acid Battery Exporter: No
Current Record: Yes
Non Storage Recycler Activity: Not reported
Electronic Manifest Broker: Not reported

List of NAICS Codes and Descriptions:

NAICS Code: 811111
NAICS Description: GENERAL AUTOMOTIVE REPAIR

Facility Has Received Notices of Violations:

Violations: No Violations Found

Evaluation Action Summary:

Evaluations: No Evaluations Found

MAP FINDINGS

Map ID
Direction
Distance
Elevation

Site

Database(s)

EDR ID Number
EPA ID Number

G40 **ADVANCED CAR CARE**
East **27213 5TH ST**
< 1/8 **HIGHLAND, CA 92346**
0.076 mi.
399 ft. **Site 8 of 10 in cluster G**

CA CERS HAZ WASTE **S116287703**
CA San Bern. Co. Permit **N/A**
CA CERS
CA HWTS

Relative: CERS HAZ WASTE:
Higher Name: ADVANCED CAR CARE
Address: 27213 5TH ST
Actual: City,State,Zip: HIGHLAND, CA 92346
1190 ft. Site ID: 89857
CERS ID: 10455616
CERS Description: Hazardous Waste Generator

San Bern. Co. Permit:
Name: ADVANCED CAR CARE
Address: 27213 5TH ST
City,State,Zip: HIGHLAND, CA 92346
Region: SAN BERNARDINO
Facility ID: FA0015286
Owner: GERARDO MENDOZA
Permit Number: PT0026631
Permit Category: SMALL QUANTITY GENERATOR
Facility Status: ACTIVE
Expiration Date: 03/31/2022

Name: ADVANCED CAR CARE
Address: 27213 5TH ST
City,State,Zip: HIGHLAND, CA 92346
Region: SAN BERNARDINO
Facility ID: FA0015286
Owner: GERARDO MENDOZA
Permit Number: PT0026630
Permit Category: HAZARDOUS MATERIALS 4-10 CHEMICALS
Facility Status: ACTIVE
Expiration Date: 03/31/2022

CERS:
Name: ADVANCED CAR CARE
Address: 27213 5TH ST
City,State,Zip: HIGHLAND, CA 92346
Site ID: 89857
CERS ID: 10455616
CERS Description: Chemical Storage Facilities

Violations:
Site ID: 89857
Site Name: ADVANCED CAR CARE
Violation Date: 01-04-2017
Citation: HSC 6.95 25508(a)(1) - California Health and Safety Code, Chapter 6.95, Section(s) 25508(a)(1)
Violation Description: Failure to annually review and electronically certify that the business plan is complete and accurate on or before the annual due date.
Violation Notes: Returned to compliance on 01/11/2017. Business Plan was not annually reviewed and electronically certified as complete and accurate.
Violation Division: San Bernardino County Fire Department
Violation Program: HMRRP
Violation Source: CERS

Map ID
Direction
Distance
Elevation

MAP FINDINGS

Site

Database(s)

EDR ID Number
EPA ID Number

ADVANCED CAR CARE (Continued)

S116287703

Site ID: 89857
Site Name: ADVANCED CAR CARE
Violation Date: 01-04-2017
Citation: HSC 6.5 Multiple - California Health and Safety Code, Chapter 6.5, Section(s) Multiple
Violation Description: Hazardous Waste Generator Program - Operations/Maintenance - General
Violation Notes: Returned to compliance on 01/04/2017. Failure to complete hazardous waste labels (CCR 66262.34(f)(3)) Observed incomplete hazardous waste label on 55 gallon drum of waste toxic solids.
Violation Division: San Bernardino County Fire Department
Violation Program: HW
Violation Source: CERS

Evaluation:

Eval General Type: Compliance Evaluation Inspection
Eval Date: 01-04-2017
Violations Found: Yes
Eval Type: Routine done by local agency
Eval Notes: ROUTINE GENERATOR INSPECTION.
Eval Division: San Bernardino County Fire Department
Eval Program: HW
Eval Source: CERS

Eval General Type: Compliance Evaluation Inspection
Eval Date: 01-04-2017
Violations Found: Yes
Eval Type: Routine done by local agency
Eval Notes: ROUTINE HANDLER INSPECTION.
Eval Division: San Bernardino County Fire Department
Eval Program: HMRRP
Eval Source: CERS

Eval General Type: Compliance Evaluation Inspection
Eval Date: 01-29-2014
Violations Found: No
Eval Type: Routine done by local agency
Eval Notes: Routine inspection-new facility-moved from other location
Eval Division: San Bernardino County Fire Department
Eval Program: HMRRP
Eval Source: CERS

Eval General Type: Compliance Evaluation Inspection
Eval Date: 01-29-2014
Violations Found: No
Eval Type: Routine done by local agency
Eval Notes: Routine inspection-new facility-moved from other location
Eval Division: San Bernardino County Fire Department
Eval Program: HW
Eval Source: CERS

Eval General Type: Compliance Evaluation Inspection
Eval Date: 12-18-2019
Violations Found: No
Eval Type: Routine done by local agency
Eval Notes: Not reported
Eval Division: San Bernardino County Fire Department
Eval Program: HMRRP

Map ID
Direction
Distance
Elevation

MAP FINDINGS

Site

Database(s)

EDR ID Number
EPA ID Number

ADVANCED CAR CARE (Continued)

S116287703

Eval Source: CERS

Eval General Type: Compliance Evaluation Inspection
Eval Date: 12-18-2019
Violations Found: No
Eval Type: Routine done by local agency
Eval Notes: Not reported
Eval Division: San Bernardino County Fire Department
Eval Program: HW
Eval Source: CERS

Enforcement Action:
Site ID: 89857
Site Name: ADVANCED CAR CARE
Site Address: 27213 5TH ST
Site City: HIGHLAND
Site Zip: 92346
Enf Action Date: 01-04-2017
Enf Action Type: Notice of Violation (Unified Program)
Enf Action Description: Notice of Violation Issued by the Inspector at the Time of Inspection
Enf Action Notes: Not reported
Enf Action Division: San Bernardino County Fire Department
Enf Action Program: HMRRP
Enf Action Source: CERS

Site ID: 89857
Site Name: ADVANCED CAR CARE
Site Address: 27213 5TH ST
Site City: HIGHLAND
Site Zip: 92346
Enf Action Date: 01-04-2017
Enf Action Type: Notice of Violation (Unified Program)
Enf Action Description: Notice of Violation Issued by the Inspector at the Time of Inspection
Enf Action Notes: Not reported
Enf Action Division: San Bernardino County Fire Department
Enf Action Program: HW
Enf Action Source: CERS

Coordinates:
Site ID: 89857
Facility Name: ADVANCED CAR CARE
Env Int Type Code: HWG
Program ID: 10455616
Coord Name: Not reported
Ref Point Type Desc: Center of a facility or station.
Latitude: 34.107670
Longitude: -117.210520

Affiliation:
Affiliation Type Desc: Facility Mailing Address
Entity Name: Mailing Address
Entity Title: Not reported
Affiliation Address: 27213 E 5TH
Affiliation City: HIGHLAND
Affiliation State: CA
Affiliation Country: Not reported

Map ID
Direction
Distance
Elevation

MAP FINDINGS

Site

Database(s)

EDR ID Number
EPA ID Number

ADVANCED CAR CARE (Continued)

S116287703

Affiliation Zip: 92346
Affiliation Phone: Not reported

Affiliation Type Desc: Operator
Entity Name: GERARDO MENDOZA
Entity Title: Not reported
Affiliation Address: Not reported
Affiliation City: Not reported
Affiliation State: Not reported
Affiliation Country: Not reported
Affiliation Zip: Not reported
Affiliation Phone: (909) 379-3276

Affiliation Type Desc: CUPA District
Entity Name: San Bernardino County Fire
Entity Title: Not reported
Affiliation Address: 620 South E Street
Affiliation City: San Bernardino
Affiliation State: CA
Affiliation Country: Not reported
Affiliation Zip: 92415-0153
Affiliation Phone: (909) 386-8401

Affiliation Type Desc: Legal Owner
Entity Name: GERARDO MENDOZA
Entity Title: Not reported
Affiliation Address: 27213 E 5th st
Affiliation City: highland
Affiliation State: CA
Affiliation Country: United States
Affiliation Zip: 92374
Affiliation Phone: (909) 862-2938

Affiliation Type Desc: Parent Corporation
Entity Name: ADVANCED CAR CARE
Entity Title: Not reported
Affiliation Address: Not reported
Affiliation City: Not reported
Affiliation State: Not reported
Affiliation Country: Not reported
Affiliation Zip: Not reported
Affiliation Phone: Not reported

Affiliation Type Desc: Document Preparer
Entity Name: Gerardo Mendoza, Jr
Entity Title: Not reported
Affiliation Address: Not reported
Affiliation City: Not reported
Affiliation State: Not reported
Affiliation Country: Not reported
Affiliation Zip: Not reported
Affiliation Phone: Not reported

Affiliation Type Desc: Environmental Contact
Entity Name: GERARDO MENDOZA
Entity Title: Not reported
Affiliation Address: 27213 E 5TH

Map ID
Direction
Distance
Elevation

MAP FINDINGS

Site

Database(s)
EDR ID Number
EPA ID Number

ADVANCED CAR CARE (Continued)

S116287703

Affiliation City: HIGHLAND
Affiliation State: CA
Affiliation Country: Not reported
Affiliation Zip: 92346
Affiliation Phone: Not reported

Affiliation Type Desc: Identification Signer
Entity Name: Gerardo Mendoza, Jr
Entity Title: owner
Affiliation Address: Not reported
Affiliation City: Not reported
Affiliation State: Not reported
Affiliation Country: Not reported
Affiliation Zip: Not reported
Affiliation Phone: Not reported

HWTS:

Name: ADVANCED CAR CARE
Address: 27213 5TH ST
Address 2: Not reported
City,State,Zip: HIGHLAND, CA 92346
EPA ID: CAL000390143
Inactive Date: Not reported
Create Date: 10/09/2013
Last Act Date: 08/05/2020
Mailing Name: Not reported
Mailing Address: 1455 ELLIOTT CT
Mailing Address 2: Not reported
Mailing City,State,Zip: REDLANDS, CA 923740000
Owner Name: GERARDO MENDOZA
Owner Address: 1455 ELLIOTT CT
Owner Address 2: Not reported
Owner City,State,Zip: REDLANDS, CA 923740000
Contact Name: GERARDO MENDOZA
Contact Address: 1455 ELLIOTT CT
Contact Address 2: Not reported
City,State,Zip: REDLANDS, CA 92374

NAICS:

EPA ID: CAL000390143
Create Date: 2013-10-09 13:18:14.973
NAICS Code: 811111
NAICS Description: General Automotive Repair
Issued EPA ID Date: 2013-10-09 13:18:14.95700
Inactive Date: Not reported
Facility Name: ADVANCED CAR CARE
Facility Address: 27213 5TH ST
Facility Address 2: Not reported
Facility City: HIGHLAND
Facility County: Not reported
Facility State: CA
Facility Zip: 92346

Map ID
Direction
Distance
Elevation

MAP FINDINGS

Site

Database(s)

EDR ID Number
EPA ID Number

G41 **D & M TRANSMISSIONS**
East **27213 5TH ST**
< 1/8 **HIGHLAND, CA 92346**
0.076 mi.
399 ft. **Site 9 of 10 in cluster G**

EDR Hist Auto **1020420071**
N/A

Relative: EDR Hist Auto
Higher

Actual:
1190 ft.

Year:	Name:	Type:
2004	D & M TRANSMISSIONS	Automotive Transmission Repair Shops
2004	D & M ENTERPRISES	Automotive Transmission Repair Shops
2005	D & M ENTERPRISES	Automotive Transmission Repair Shops
2005	D & M TRANSMISSIONS	Automotive Transmission Repair Shops
2006	D & M ENTERPRISES	Automotive Transmission Repair Shops
2006	D & M TRANSMISSIONS	Automotive Transmission Repair Shops
2007	D & M TRANSMISSIONS	Automotive Transmission Repair Shops
2007	D & M ENTERPRISES	Automotive Transmission Repair Shops
2008	D & M TRANSMISSIONS	Automotive Transmission Repair Shops
2008	D & M ENTERPRISES	Automotive Transmission Repair Shops
2009	D & M TRANSMISSIONS	Automotive Transmission Repair Shops
2010	D & M TRANSMISSIONS	Automotive Transmission Repair Shops
2011	D & M TRANSMISSIONS	Automotive Transmission Repair Shops
2012	D & M TRANSMISSIONS	Automotive Transmission Repair Shops
2013	D & M TRANSMISSIONS	Automotive Transmission Repair Shops
2014	D & M TRANSMISSIONS	Automotive Transmission Repair Shops

G42 **BECK'S AUTOMOTIVE**
ENE **27221 5TH ST**
< 1/8 **HIGHLAND, CA 92346**
0.076 mi.
402 ft. **Site 10 of 10 in cluster G**

CA San Bern. Co. Permit **S106910709**
N/A

Relative: San Bern. Co. Permit:
Higher

Actual:
1189 ft.

Name:	BECK'S AUTOMOTIVE
Address:	27221 5TH ST
City,State,Zip:	HIGHLAND, CA 92346
Region:	SAN BERNARDINO
Facility ID:	FA0001409
Owner:	RICHARD BECK
Permit Number:	PT0000953
Permit Category:	SPECIAL GENERATOR
Facility Status:	INACTIVE
Expiration Date:	08/31/2003
Name:	BECK'S AUTOMOTIVE
Address:	27221 5TH ST
City,State,Zip:	HIGHLAND, CA 92346
Region:	SAN BERNARDINO
Facility ID:	FA0001409
Owner:	RICHARD BECK
Permit Number:	PT0000947
Permit Category:	SPECIAL HANDLER
Facility Status:	INACTIVE
Expiration Date:	08/31/2003

Map ID
 Direction
 Distance
 Elevation

MAP FINDINGS

Site

Database(s)

EDR ID Number
 EPA ID Number

I43
NW
 < 1/8
 0.080 mi.
 421 ft.

DEYANIRA REQUENES
26880 MOSSWAY ST
HIGHLAND, CA 92346

RCRA NonGen / NLR

1025848027
CAC003028051

Site 1 of 4 in cluster I

Relative:
Lower

RCRA NonGen / NLR:

Actual:
1165 ft.

Date Form Received by Agency:	2019-08-06 00:00:00.0
Handler Name:	DEYANIRA REQUENES
Handler Address:	26880 MOSSWAY ST
Handler City,State,Zip:	HIGHLAND, CA 92346-4143
EPA ID:	CAC003028051
Contact Name:	DEYANIRA REQUENES
Contact Address:	26880 MOSSWAY ST
Contact City,State,Zip:	HIGHLAND, CA 92346-4143
Contact Telephone:	949-290-2505
Contact Fax:	Not reported
Contact Email:	ADMIN@VIKINGENVIRO.COM
Contact Title:	Not reported
EPA Region:	09
Land Type:	Not reported
Federal Waste Generator Description:	Not a generator, verified
Non-Notifier:	Not reported
Biennial Report Cycle:	Not reported
Accessibility:	Not reported
Active Site Indicator:	Not reported
State District Owner:	Not reported
State District:	Not reported
Mailing Address:	26880 MOSSWAY ST
Mailing City,State,Zip:	HIGHLAND, CA 92346-4143
Owner Name:	DEYANIRA REQUENES
Owner Type:	Other
Operator Name:	DEYANIRA REQUENES
Operator Type:	Other
Short-Term Generator Activity:	No
Importer Activity:	No
Mixed Waste Generator:	No
Transporter Activity:	No
Transfer Facility Activity:	No
Recycler Activity with Storage:	No
Small Quantity On-Site Burner Exemption:	No
Smelting Melting and Refining Furnace Exemption:	No
Underground Injection Control:	No
Off-Site Waste Receipt:	No
Universal Waste Indicator:	No
Universal Waste Destination Facility:	No
Federal Universal Waste:	No
Active Site Fed-Reg Treatment Storage and Disposal Facility:	Not reported
Active Site Converter Treatment storage and Disposal Facility:	Not reported
Active Site State-Reg Treatment Storage and Disposal Facility:	Not reported
Active Site State-Reg Handler:	---
Federal Facility Indicator:	Not reported
Hazardous Secondary Material Indicator:	N
Sub-Part K Indicator:	Not reported
Commercial TSD Indicator:	No
Treatment Storage and Disposal Type:	Not reported
2018 GPRA Permit Baseline:	Not on the Baseline
2018 GPRA Renewals Baseline:	Not on the Baseline
Permit Renewals Workload Universe:	Not reported

Map ID
 Direction
 Distance
 Elevation

MAP FINDINGS

Site

Database(s)

EDR ID Number
 EPA ID Number

DEYANIRA REQUENES (Continued)

1025848027

Permit Workload Universe:	Not reported
Permit Progress Universe:	Not reported
Post-Closure Workload Universe:	Not reported
Closure Workload Universe:	Not reported
202 GPRA Corrective Action Baseline:	No
Corrective Action Workload Universe:	No
Subject to Corrective Action Universe:	No
Non-TSDFs Where RCRA CA has Been Imposed Universe:	No
TSDFs Potentially Subject to CA Under 3004 (u)/(v) Universe:	No
TSDFs Only Subject to CA under Discretionary Auth Universe:	No
Corrective Action Priority Ranking:	No NCAPS ranking
Environmental Control Indicator:	No
Institutional Control Indicator:	No
Human Exposure Controls Indicator:	N/A
Groundwater Controls Indicator:	N/A
Operating TSDF Universe:	Not reported
Full Enforcement Universe:	Not reported
Significant Non-Complier Universe:	No
Unaddressed Significant Non-Complier Universe:	No
Addressed Significant Non-Complier Universe:	No
Significant Non-Complier With a Compliance Schedule Universe:	No
Financial Assurance Required:	Not reported
Handler Date of Last Change:	2019-09-10 15:06:34.0
Recognized Trader-Importer:	No
Recognized Trader-Exporter:	No
Importer of Spent Lead Acid Batteries:	No
Exporter of Spent Lead Acid Batteries:	No
Recycler Activity Without Storage:	No
Manifest Broker:	No
Sub-Part P Indicator:	No

Handler - Owner Operator:

Owner/Operator Indicator:	Operator
Owner/Operator Name:	DEYANIRA REQUENES
Legal Status:	Other
Date Became Current:	Not reported
Date Ended Current:	Not reported
Owner/Operator Address:	26880 MOSSWAY ST
Owner/Operator City,State,Zip:	HIGHLAND, CA 92346-4143
Owner/Operator Telephone:	949-290-2505
Owner/Operator Telephone Ext:	Not reported
Owner/Operator Fax:	Not reported
Owner/Operator Email:	Not reported

Owner/Operator Indicator:	Owner
Owner/Operator Name:	DEYANIRA REQUENES
Legal Status:	Other
Date Became Current:	Not reported
Date Ended Current:	Not reported
Owner/Operator Address:	26880 MOSSWAY ST
Owner/Operator City,State,Zip:	HIGHLAND, CA 92346-4143
Owner/Operator Telephone:	949-290-2505
Owner/Operator Telephone Ext:	Not reported
Owner/Operator Fax:	Not reported
Owner/Operator Email:	Not reported

Map ID
 Direction
 Distance
 Elevation

MAP FINDINGS

Site

Database(s)

EDR ID Number
 EPA ID Number

DEYANIRA REQUENES (Continued)

1025848027

Historic Generators:

Receive Date:	2019-08-06 00:00:00.0
Handler Name:	DEYANIRA REQUENES
Federal Waste Generator Description:	Not a generator, verified
State District Owner:	Not reported
Large Quantity Handler of Universal Waste:	No
Recognized Trader Importer:	No
Recognized Trader Exporter:	No
Spent Lead Acid Battery Importer:	No
Spent Lead Acid Battery Exporter:	No
Current Record:	Yes
Non Storage Recycler Activity:	Not reported
Electronic Manifest Broker:	Not reported

List of NAICS Codes and Descriptions:

NAICS Code:	56299
NAICS Description:	ALL OTHER WASTE MANAGEMENT SERVICES

Facility Has Received Notices of Violations:

Violations:	No Violations Found
-------------	---------------------

Evaluation Action Summary:

Evaluations:	No Evaluations Found
--------------	----------------------

**I44
 NW
 < 1/8
 0.080 mi.
 421 ft.**

**DEYANIRA REQUENES
 26880 MOSSWAY ST
 HIGHLAND, CA 92346
 Site 2 of 4 in cluster I**

RCRA NonGen / NLR

**1025839214
 CAC003018813**

**Relative:
 Lower
 Actual:
 1165 ft.**

RCRA NonGen / NLR:	
Date Form Received by Agency:	2019-06-07 00:00:00.0
Handler Name:	DEYANIRA REQUENES
Handler Address:	26880 MOSSWAY ST
Handler City,State,Zip:	HIGHLAND, CA 92346
EPA ID:	CAC003018813
Contact Name:	DEYANIRA REQUENES
Contact Address:	26880 MOSSWAY ST
Contact City,State,Zip:	HIGHLAND, CA 92346
Contact Telephone:	949-290-2505
Contact Fax:	Not reported
Contact Email:	ANAB@PWSEI.COM
Contact Title:	Not reported
EPA Region:	09
Land Type:	Not reported
Federal Waste Generator Description:	Not a generator, verified
Non-Notifier:	Not reported
Biennial Report Cycle:	Not reported
Accessibility:	Not reported
Active Site Indicator:	Handler Activities
State District Owner:	Not reported
State District:	Not reported
Mailing Address:	26880 MOSSWAY ST
Mailing City,State,Zip:	HIGHLAND, CA 92346
Owner Name:	DEYANIRA REQUENES

Map ID
 Direction
 Distance
 Elevation

MAP FINDINGS

Site

Database(s)

EDR ID Number
 EPA ID Number

DEYANIRA REQUENES (Continued)

1025839214

Owner Type:	Other
Operator Name:	DEYANIRA REQUENES
Operator Type:	Other
Short-Term Generator Activity:	No
Importer Activity:	No
Mixed Waste Generator:	No
Transporter Activity:	No
Transfer Facility Activity:	No
Recycler Activity with Storage:	No
Small Quantity On-Site Burner Exemption:	No
Smelting Melting and Refining Furnace Exemption:	No
Underground Injection Control:	No
Off-Site Waste Receipt:	No
Universal Waste Indicator:	Yes
Universal Waste Destination Facility:	Yes
Federal Universal Waste:	No
Active Site Fed-Reg Treatment Storage and Disposal Facility:	Not reported
Active Site Converter Treatment storage and Disposal Facility:	Not reported
Active Site State-Reg Treatment Storage and Disposal Facility:	Not reported
Active Site State-Reg Handler:	---
Federal Facility Indicator:	Not reported
Hazardous Secondary Material Indicator:	N
Sub-Part K Indicator:	Not reported
Commercial TSD Indicator:	No
Treatment Storage and Disposal Type:	Not reported
2018 GPRA Permit Baseline:	Not on the Baseline
2018 GPRA Renewals Baseline:	Not on the Baseline
Permit Renewals Workload Universe:	Not reported
Permit Workload Universe:	Not reported
Permit Progress Universe:	Not reported
Post-Closure Workload Universe:	Not reported
Closure Workload Universe:	Not reported
202 GPRA Corrective Action Baseline:	No
Corrective Action Workload Universe:	No
Subject to Corrective Action Universe:	No
Non-TSDs Where RCRA CA has Been Imposed Universe:	No
TSDs Potentially Subject to CA Under 3004 (u)/(v) Universe:	No
TSDs Only Subject to CA under Discretionary Auth Universe:	No
Corrective Action Priority Ranking:	No NCAPS ranking
Environmental Control Indicator:	No
Institutional Control Indicator:	No
Human Exposure Controls Indicator:	N/A
Groundwater Controls Indicator:	N/A
Operating TSD Universe:	Not reported
Full Enforcement Universe:	Not reported
Significant Non-Complier Universe:	No
Unaddressed Significant Non-Complier Universe:	No
Addressed Significant Non-Complier Universe:	No
Significant Non-Complier With a Compliance Schedule Universe:	No
Financial Assurance Required:	Not reported
Handler Date of Last Change:	2019-06-27 14:19:42.0
Recognized Trader-Importer:	No
Recognized Trader-Exporter:	No
Importer of Spent Lead Acid Batteries:	No
Exporter of Spent Lead Acid Batteries:	No
Recycler Activity Without Storage:	No
Manifest Broker:	No

Map ID
Direction
Distance
Elevation

MAP FINDINGS

Site

Database(s)

EDR ID Number
EPA ID Number

DEYANIRA REQUENES (Continued)

1025839214

Sub-Part P Indicator: No

Handler - Owner Operator:
Owner/Operator Indicator: Owner
Owner/Operator Name: DEYANIRA REQUENES
Legal Status: Other
Date Became Current: Not reported
Date Ended Current: Not reported
Owner/Operator Address: 26880 MOSSWAY ST
Owner/Operator City,State,Zip: HIGHLAND, CA 92346
Owner/Operator Telephone: 949-290-2505
Owner/Operator Telephone Ext: Not reported
Owner/Operator Fax: Not reported
Owner/Operator Email: Not reported

Owner/Operator Indicator: Operator
Owner/Operator Name: DEYANIRA REQUENES
Legal Status: Other
Date Became Current: Not reported
Date Ended Current: Not reported
Owner/Operator Address: 26880 MOSSWAY ST
Owner/Operator City,State,Zip: HIGHLAND, CA 92346
Owner/Operator Telephone: 949-290-2505
Owner/Operator Telephone Ext: Not reported
Owner/Operator Fax: Not reported
Owner/Operator Email: Not reported

Historic Generators:
Receive Date: 2019-06-07 00:00:00.0
Handler Name: DEYANIRA REQUENES
Federal Waste Generator Description: Not a generator, verified
State District Owner: Not reported
Large Quantity Handler of Universal Waste: No
Recognized Trader Importer: No
Recognized Trader Exporter: No
Spent Lead Acid Battery Importer: No
Spent Lead Acid Battery Exporter: No
Current Record: Yes
Non Storage Recycler Activity: Not reported
Electronic Manifest Broker: Not reported

List of NAICS Codes and Descriptions:
NAICS Code: 56299
NAICS Description: ALL OTHER WASTE MANAGEMENT SERVICES

Facility Has Received Notices of Violations:
Violations: No Violations Found

Evaluation Action Summary:
Evaluations: No Evaluations Found

Map ID
 Direction
 Distance
 Elevation

MAP FINDINGS

Site

Database(s)

EDR ID Number
 EPA ID Number

45
 NNE
 < 1/8
 0.092 mi.
 488 ft.

WEST PILING, INC.
27002 MEINES
HIGHLAND, CA 92346

RCRA NonGen / NLR

1025838566
 CAC003018162

Relative:
Higher
Actual:
1181 ft.

RCRA NonGen / NLR:		2019-06-05 00:00:00.0
Date Form Received by Agency:		
Handler Name:	WEST PILING, INC.	
Handler Address:		27002 MEINES
Handler City,State,Zip:		HIGHLAND, CA 92346
EPA ID:		CAC003018162
Contact Name:		SALVADOR ALTAMIRANO
Contact Address:		PO BOX 211240
Contact City,State,Zip:		CHULA VISTA, CA 91921
Contact Telephone:		949-419-5202
Contact Fax:		Not reported
Contact Email:		ALTAMIRANOSA@AOL.COM
Contact Title:		Not reported
EPA Region:		09
Land Type:		Not reported
Federal Waste Generator Description:		Not a generator, verified
Non-Notifier:		Not reported
Biennial Report Cycle:		Not reported
Accessibility:		Not reported
Active Site Indicator:		Handler Activities
State District Owner:		Not reported
State District:		Not reported
Mailing Address:		PO BOX 211240
Mailing City,State,Zip:		CHULA VISTA, CA 91921
Owner Name:		FRANCISCA LEE
Owner Type:		Other
Operator Name:		SALVADOR ALTAMIRANO
Operator Type:		Other
Short-Term Generator Activity:		No
Importer Activity:		No
Mixed Waste Generator:		No
Transporter Activity:		No
Transfer Facility Activity:		No
Recycler Activity with Storage:		No
Small Quantity On-Site Burner Exemption:		No
Smelting Melting and Refining Furnace Exemption:		No
Underground Injection Control:		No
Off-Site Waste Receipt:		No
Universal Waste Indicator:		Yes
Universal Waste Destination Facility:		Yes
Federal Universal Waste:		No
Active Site Fed-Reg Treatment Storage and Disposal Facility:		Not reported
Active Site Converter Treatment storage and Disposal Facility:		Not reported
Active Site State-Reg Treatment Storage and Disposal Facility:		Not reported
Active Site State-Reg Handler:		---
Federal Facility Indicator:		Not reported
Hazardous Secondary Material Indicator:		N
Sub-Part K Indicator:		Not reported
Commercial TSD Indicator:		No
Treatment Storage and Disposal Type:		Not reported
2018 GPRR Permit Baseline:		Not on the Baseline
2018 GPRR Renewals Baseline:		Not on the Baseline
Permit Renewals Workload Universe:		Not reported

Map ID
 Direction
 Distance
 Elevation

MAP FINDINGS

Site

Database(s)

EDR ID Number
 EPA ID Number

WEST PILING, INC. (Continued)

1025838566

Permit Workload Universe:	Not reported
Permit Progress Universe:	Not reported
Post-Closure Workload Universe:	Not reported
Closure Workload Universe:	Not reported
202 GPRA Corrective Action Baseline:	No
Corrective Action Workload Universe:	No
Subject to Corrective Action Universe:	No
Non-TSDFs Where RCRA CA has Been Imposed Universe:	No
TSDFs Potentially Subject to CA Under 3004 (u)/(v) Universe:	No
TSDFs Only Subject to CA under Discretionary Auth Universe:	No
Corrective Action Priority Ranking:	No NCAPS ranking
Environmental Control Indicator:	No
Institutional Control Indicator:	No
Human Exposure Controls Indicator:	N/A
Groundwater Controls Indicator:	N/A
Operating TSDF Universe:	Not reported
Full Enforcement Universe:	Not reported
Significant Non-Complier Universe:	No
Unaddressed Significant Non-Complier Universe:	No
Addressed Significant Non-Complier Universe:	No
Significant Non-Complier With a Compliance Schedule Universe:	No
Financial Assurance Required:	Not reported
Handler Date of Last Change:	2019-06-27 14:19:30.0
Recognized Trader-Importer:	No
Recognized Trader-Exporter:	No
Importer of Spent Lead Acid Batteries:	No
Exporter of Spent Lead Acid Batteries:	No
Recycler Activity Without Storage:	No
Manifest Broker:	No
Sub-Part P Indicator:	No

Handler - Owner Operator:

Owner/Operator Indicator:	Operator
Owner/Operator Name:	SALVADOR ALTAMIRANO
Legal Status:	Other
Date Became Current:	Not reported
Date Ended Current:	Not reported
Owner/Operator Address:	PO BOX 211240
Owner/Operator City,State,Zip:	CHULA VISTA, CA 91921
Owner/Operator Telephone:	949-419-5202
Owner/Operator Telephone Ext:	Not reported
Owner/Operator Fax:	Not reported
Owner/Operator Email:	Not reported

Owner/Operator Indicator:	Owner
Owner/Operator Name:	FRANCISCA LEE
Legal Status:	Other
Date Became Current:	Not reported
Date Ended Current:	Not reported
Owner/Operator Address:	2700 MEINES
Owner/Operator City,State,Zip:	HIGHLAND, CA 92346
Owner/Operator Telephone:	949-419-5202
Owner/Operator Telephone Ext:	Not reported
Owner/Operator Fax:	Not reported
Owner/Operator Email:	Not reported

Map ID
 Direction
 Distance
 Elevation

MAP FINDINGS

Site

Database(s)

EDR ID Number
 EPA ID Number

WEST PILING, INC. (Continued)

1025838566

Historic Generators:

Receive Date:	2019-06-05 00:00:00.0
Handler Name:	WEST PILING, INC.
Federal Waste Generator Description:	Not a generator, verified
State District Owner:	Not reported
Large Quantity Handler of Universal Waste:	No
Recognized Trader Importer:	No
Recognized Trader Exporter:	No
Spent Lead Acid Battery Importer:	No
Spent Lead Acid Battery Exporter:	No
Current Record:	Yes
Non Storage Recycler Activity:	Not reported
Electronic Manifest Broker:	Not reported

List of NAICS Codes and Descriptions:

NAICS Code:	238190
NAICS Description:	OTHER FOUNDATION, STRUCTURE, AND BUILDING EXTERIOR CONTRACTORS

Facility Has Received Notices of Violations:

Violations:	No Violations Found
-------------	---------------------

Evaluation Action Summary:

Evaluations:	No Evaluations Found
--------------	----------------------

H46
SW
< 1/8
0.093 mi.
490 ft.

MATICH CORPORATION
3231 E 3RD ST
SAN BERNARDINO, CA 92408

Site 3 of 5 in cluster H

CA AST
CA CERS HAZ WASTE
CA CERS TANKS
CA San Bern. Co. Permit
CA CERS

S108419380
N/A

Relative:
Lower

AST:

Actual:
1168 ft.

Name:	MATICH CORPORATION
Address:	3231 E 3RD ST
City/Zip:	SAN BERNARDINO,92408
Certified Unified Program Agencies:	Not reported
Owner:	Stephen Matich
Total Gallons:	Not reported
CERSID:	10051801
Facility ID:	FA0010796
Business Name:	MATICH CORPORATION
Phone:	(909) 382-7400
Fax:	(909) 382-0054
Mailing Address:	3231 East 3RD ST.
Mailing Address City:	SAN BERNARDINO
Mailing Address State:	CA
Mailing Address Zip Code:	92408
Operator Name:	Matich Corporation
Operator Phone:	(909) 382-7400
Owner Phone:	(909) 792-7400
Owner Mail Address:	PO BOX 10
Owner State:	CA
Owner Zip Code:	92346
Owner Country:	United States
Property Owner Name:	Stephen Matich (on behalf of Matich Corp)
Property Owner Phone:	Not reported

Map ID
Direction
Distance
Elevation

MAP FINDINGS

Site

Database(s)

EDR ID Number
EPA ID Number

MATICH CORPORATION (Continued)

S108419380

Property Owner Mailing Address: 1596 Harry Sheppard
Property Owner City: SAN BERNARDINO
Property Owner Stat : CA
Property Owner Zip Code: 92408
Property Owner Country: United States
EPAID: CAD981375348

CERS HAZ WASTE:

Name: MATICH CORPORATION
Address: 3231 E 3RD ST
City,State,Zip: SAN BERNARDINO, CA 92408
Site ID: 397228
CERS ID: 10051801
CERS Description: Hazardous Waste Generator

CERS TANKS:

Name: MATICH CORPORATION
Address: 3231 E 3RD ST
City,State,Zip: SAN BERNARDINO, CA 92408
Site ID: 397228
CERS ID: 10051801
CERS Description: Aboveground Petroleum Storage

San Bern. Co. Permit:

Name: MATICH CORPORATION
Address: 3231 E 3RD ST
City,State,Zip: SAN BERNARDINO, CA 92408
Region: SAN BERNARDINO
Facility ID: FA0010796
Owner: MATICH CORP
Permit Number: PT0018538
Permit Category: LARGE QUANTITY GENERATOR
Facility Status: ACTIVE
Expiration Date: 02/28/2022

Name: MATICH CORPORATION
Address: 3231 E 3RD ST
City,State,Zip: SAN BERNARDINO, CA 92408
Region: SAN BERNARDINO
Facility ID: FA0010796
Owner: MATICH CORP
Permit Number: PT0021214
Permit Category: APSA 10,001-100,000 GAL FAC CAPACITY
Facility Status: ACTIVE
Expiration Date: 02/28/2022

Name: MATICH CORPORATION
Address: 3231 E 3RD ST
City,State,Zip: SAN BERNARDINO, CA 92408
Region: SAN BERNARDINO
Facility ID: FA0010796
Owner: MATICH CORP
Permit Number: PT0018539
Permit Category: HAZARDOUS MATERIALS 11-30 CHEMICALS
Facility Status: ACTIVE
Expiration Date: 02/28/2022

Map ID
Direction
Distance
Elevation

MAP FINDINGS

Site

Database(s)

EDR ID Number
EPA ID Number

MATICH CORPORATION (Continued)

S108419380

Name: MATICH CORPORATION
Address: 3231 E 3RD ST
City,State,Zip: SAN BERNARDINO, CA 92408
Region: SAN BERNARDINO
Facility ID: FA0010796
Owner: MATICH CORP
Permit Number: PT0021215
Permit Category: EPCRA FACILITY
Facility Status: INACTIVE
Expiration Date: 02/28/2014

CERS:

Name: MATICH CORPORATION
Address: 3231 E 3RD ST
City,State,Zip: SAN BERNARDINO, CA 92408
Site ID: 397228
CERS ID: 10051801
CERS Description: Chemical Storage Facilities

Violations:

Site ID: 397228
Site Name: MATICH CORPORATION
Violation Date: 04-13-2017
Citation: HSC 6.5 25250.22 - California Health and Safety Code, Chapter 6.5, Section(s) 25250.22
Violation Description: Failure to properly manage used oil and/or fuel filters in accordance with the requirements.
Violation Notes: Returned to compliance on 11/13/2017. Observed (2) 55 gal drums of drained used oil filters missing the accumulation start date.
Violation Division: San Bernardino County Fire Department
Violation Program: HW
Violation Source: CERS

Site ID: 397228
Site Name: MATICH CORPORATION
Violation Date: 01-02-2014
Citation: HSC 6.95 25505(a) - California Health and Safety Code, Chapter 6.95, Section(s) 25505(a)
Violation Description: Owner/Operator failed to complete and/or submit a Hazardous Materials Business Plan when storing hazardous materials at or above the thresholds quantities of 55 gallons/500 lbs/200 cubic feet.
Violation Notes: Returned to compliance on 04/13/2017. Need CERS submission
Violation Division: San Bernardino County Fire Department
Violation Program: HMRRP
Violation Source: CERS

Site ID: 397228
Site Name: MATICH CORPORATION
Violation Date: 04-13-2017
Citation: HSC 6.67 25270.4.5(a) - California Health and Safety Code, Chapter 6.67, Section(s) 25270.4.5(a)
Violation Description: Failure to discuss in the SPCC Plan procedures to test or inspect each aboveground container for integrity in accordance with industry standards: 1. On a regular schedule. 2. After material repairs are made. 3. By qualified personnel. 4. The frequency and type of testing and inspections based on container size, configuration, and design.
Violation Notes: Returned to compliance on 11/13/2017. Per the SPCC plan, there is no

Map ID
Direction
Distance
Elevation

MAP FINDINGS

Site

Database(s)

EDR ID Number
EPA ID Number

MATICH CORPORATION (Continued)

S108419380

information documenting the industry standards used to determine the testing and inspection procedures for the aboveground containers for integrity testing. Pg 14 of the SPCC plan states monthly inspections are conducted and documented, however the SPCC plan does not go into discussing the industry standard used to determine the inspection frequency. On pg 17, facility sites periodic testing based off of UL standards, however UL standards does not cover integrity testing.

Violation Division: San Bernardino County Fire Department
Violation Program: APSA
Violation Source: CERS

Site ID: 397228
Site Name: MATICH CORPORATION
Violation Date: 04-13-2017
Citation: 22 CCR 15 66265.192(a) - California Code of Regulations, Title 22, Chapter 15, Section(s) 66265.192(a)

Violation Description: Failure to obtain and maintain a written assessment reviewed and certified by an independent, qualified, professional engineer prior to placing the tank system in service. The written assessment shall state that, the new hazardous waste tank system has sufficient structural integrity, is acceptable for the transferring, storing and treating of hazardous waste, and that the tanks and containment system including the foundation, structural support, seams, connections, and pressure controls (if applicable) are suitably designed to meet the regulation.

Violation Notes: Returned to compliance on 11/13/2017. Integrity assessment of the hazardous waste aboveground storage tank is not being conducted. Integrity testing shall include, but not limited to leak detection contents, sketch of tank dimensions, capacity, and shelve life.

Violation Division: San Bernardino County Fire Department
Violation Program: HW
Violation Source: CERS

Site ID: 397228
Site Name: MATICH CORPORATION
Violation Date: 04-13-2017
Citation: HSC 6.67 25270.4.5(a) - California Health and Safety Code, Chapter 6.67, Section(s) 25270.4.5(a)

Violation Description: Failure to include in the SPCC Plan an adequate facility diagram, or no facility diagram included. The facility diagram is not required on a Tier I qualified facility SPCC Plan.

Violation Notes: Returned to compliance on 11/13/2017. The facility diagram provided in the SPCC plan does not cover all the required information. The aboveground piping connected to the used oil tank along with the storage capacity for each tank is missing from the facility diagram.

Violation Division: San Bernardino County Fire Department
Violation Program: APSA
Violation Source: CERS

Site ID: 397228
Site Name: MATICH CORPORATION
Violation Date: 04-13-2017
Citation: HSC 6.5 Multiple - California Health and Safety Code, Chapter 6.5, Section(s) Multiple

Violation Description: Hazardous Waste Generator Program - Operations/Maintenance - General
Violation Notes: Returned to compliance on 11/13/2017. Failure to complete hazardous waste labels (CCR 66262.34(f)(3)) Hazardous waste coolant containers missing information on hazardous waste label.

Map ID
Direction
Distance
Elevation

MAP FINDINGS

Site

Database(s)

EDR ID Number
EPA ID Number

MATICH CORPORATION (Continued)

S108419380

Violation Division: San Bernardino County Fire Department
Violation Program: HW
Violation Source: CERS

Site ID: 397228
Site Name: MATICH CORPORATION
Violation Date: 04-13-2017
Citation: HSC 6.67 25270.4.5(a) - California Health and Safety Code, Chapter 6.67, Section(s) 25270.4.5(a)
Violation Description: Failure to address in the SPCC Plan the type of oil and storage capacity for each fixed container, and either the type of oil and storage capacity for each mobile or portable container, or an estimate of the potential number of mobile or portable containers, the types of oil, and anticipated storage capacities.
Violation Notes: Returned to compliance on 11/13/2017. On pg 11 of the SPCC plan, the storage capacity for the contents inside the tank is not provided. The type of oil and the amount stored inside the tank shall be indicated in the SPCC plan.

Violation Division: San Bernardino County Fire Department
Violation Program: APSA
Violation Source: CERS

Site ID: 397228
Site Name: MATICH CORPORATION
Violation Date: 04-13-2017
Citation: HSC 6.5 Multiple - California Health and Safety Code, Chapter 6.5, Section(s) Multiple
Violation Description: Hazardous Waste Generator Program - Operations/Maintenance - General
Violation Notes: Returned to compliance on 11/13/2017. Failure to note accumulation start date on labels (CCR 66262.34(f)(2)) Accumulation start date missing on the waste antifreeze and waste paper filter drums.

Violation Division: San Bernardino County Fire Department
Violation Program: HW
Violation Source: CERS

Site ID: 397228
Site Name: MATICH CORPORATION
Violation Date: 04-13-2017
Citation: HSC 6.5 Multiple - California Health and Safety Code, Chapter 6.5, Section(s) Multiple
Violation Description: Hazardous Waste Generator Program - Operations/Maintenance - General
Violation Notes: Returned to compliance on 11/13/2017. Hazardous waste accumulation time exceeded (CCR 66262.34(a)) Accumulation time for the waste antifreeze has exceeded the 90 day time limit. The accumulation start date for the waste antifreeze drums were missing and disposal records documenting a pickup within 90 days of inspection date were not available for review. The last waste disposal record for the waste antifreeze available for review was dated 2/18/15.

Violation Division: San Bernardino County Fire Department
Violation Program: HW
Violation Source: CERS

Site ID: 397228
Site Name: MATICH CORPORATION
Violation Date: 04-24-2020
Citation: 22 CCR 15 66265.195(c) - California Code of Regulations, Title 22, Chapter 15, Section(s) 66265.195(c)

Map ID
Direction
Distance
Elevation

MAP FINDINGS

Site

Database(s)

EDR ID Number
EPA ID Number

MATICH CORPORATION (Continued)

S108419380

Violation Description: Failure to conduct and document inspections of hazardous waste tank systems each operating day and retain records of those inspections at the facility.

Violation Notes: Returned to compliance on 05/22/2020. OBSERVATION: Daily hazardous waste tank inspection checklists are not being completed and maintained on site. CORRECTIVE ACTION: Submit a copy of two weeks worth of completed daily hazardous waste tank inspection checklists to this office.

Violation Division: San Bernardino County Fire Department
Violation Program: HW
Violation Source: CERS

Site ID: 397228
Site Name: MATICH CORPORATION
Violation Date: 04-13-2017
Citation: HSC 6.5 Multiple - California Health and Safety Code, Chapter 6.5, Section(s) Multiple

Violation Description: Hazardous Waste Generator Program - Operations/Maintenance - General
Violation Notes: Returned to compliance on 11/13/2017. Failure to inspect Hazardous Waste tank (CCR 66265.195) Daily inspections of the 500 gal used oil aboveground storage tank not available for review.

Violation Division: San Bernardino County Fire Department
Violation Program: HW
Violation Source: CERS

Site ID: 397228
Site Name: MATICH CORPORATION
Violation Date: 04-24-2020
Citation: HSC 6.95 25508(a)(1) - California Health and Safety Code, Chapter 6.95, Section(s) 25508(a)(1)

Violation Description: Failure to complete and electronically submit a site map with all required content.

Violation Notes: Returned to compliance on 05/22/2020. OBSERVATION: The site map submitted in CERS does not include adjacent streets, the emergency evacuation staging area, emergency response equipment, and any storm/sewer drains on site. CORRECTIVE ACTION: Submit a signed statement that updated Business Plan elements have been submitted into CERS.

Violation Division: San Bernardino County Fire Department
Violation Program: HMRRP
Violation Source: CERS

Site ID: 397228
Site Name: MATICH CORPORATION
Violation Date: 04-24-2020
Citation: HSC 6.67 25270.4.5(a) - California Health and Safety Code, Chapter 6.67, Section(s) 25270.4.5(a)

Violation Description: Failure to discuss in the SPCC Plan procedures to test or inspect each aboveground container for integrity in accordance with industry standards: 1. On a regular schedule. 2. After material repairs are made. 3. By qualified personnel. 4. The frequency and type of testing and inspections based on container size, configuration, and design.

Violation Notes: Returned to compliance on 05/22/2020. OBSERVATION: The SPCC plan mentions SP001 as an industry standard for tank integrity inspections, however, annual inspections are not mentioned in the plan as required by STI SP001. CORRECTIVE ACTION: Submit a signed statement that the SPCC plan and tank inspection checklists have been revised to meet

Map ID
Direction
Distance
Elevation

MAP FINDINGS

Site

Database(s)

EDR ID Number
EPA ID Number

MATICH CORPORATION (Continued)

S108419380

tank industry standards.
Violation Division: San Bernardino County Fire Department
Violation Program: APSA
Violation Source: CERS

Site ID: 397228
Site Name: MATICH CORPORATION
Violation Date: 04-13-2017
Citation: HSC 6.5 Multiple - California Health and Safety Code, Chapter 6.5, Section(s) Multiple
Violation Description: Hazardous Waste Generator Program - Operations/Maintenance - General
Violation Notes: Returned to compliance on 11/13/2017. Failure to label hazardous waste containers (CCR 66262.34(f)(3)) (2) 55 gal drums of waste coolant were missing the hazardous waste label.

Violation Division: San Bernardino County Fire Department
Violation Program: HW
Violation Source: CERS

Site ID: 397228
Site Name: MATICH CORPORATION
Violation Date: 04-13-2017
Citation: HSC 6.95 25508(a)(1) - California Health and Safety Code, Chapter 6.95, Section(s) 25508(a)(1)
Violation Description: Failure to complete and electronically submit hazardous material inventory information for all reportable hazardous materials on site at or above reportable quantities.
Violation Notes: Returned to compliance on 08/15/2017. At time of inspection, observed hazardous materials above reportable threshold (55 gal, 500lbs, 200 cubic feet) that were not listed in the hazardous materials inventory submittal on 11/28/16.

Violation Division: San Bernardino County Fire Department
Violation Program: HMRRP
Violation Source: CERS

Site ID: 397228
Site Name: MATICH CORPORATION
Violation Date: 04-13-2017
Citation: HSC 6.67 25270.4.5(a) - California Health and Safety Code, Chapter 6.67, Section(s) 25270.4.5(a)
Violation Description: Failure to adequately discuss in the SPCC Plan all applicable bulk storage containers, or no discussion regarding all applicable bulk storage containers included.
Violation Notes: Returned to compliance on 11/13/2017. The SPCC plan did not adequately discuss the bulk storage containers. On pg 11 of the SPCC plan, under Table 1 G Area A, the ASTG s are documented as double-walled tanks. On pg 17 of the SPCC plan, under Diked Area Inspection and Drainage of Rainwater, the ASTs are referenced as single-walled.

Violation Division: San Bernardino County Fire Department
Violation Program: APSA
Violation Source: CERS

Site ID: 397228
Site Name: MATICH CORPORATION
Violation Date: 04-13-2017
Citation: HSC 6.67 25270.4.5(a) - California Health and Safety Code, Chapter 6.67, Section(s) 25270.4.5(a)
Violation Description: Failure to include in the SPCC Plan: 1. A contact list and phone

Map ID
Direction
Distance
Elevation

MAP FINDINGS

Site

Database(s)

EDR ID Number
EPA ID Number

MATICH CORPORATION (Continued)

S108419380

Violation Notes: numbers for the facility response coordinator, National Response Center, cleanup contractors with an agreement for response, and all Federal, State, and local agencies who must be contacted in case of a discharge 2. Information and procedures that would enable a person reporting an oil discharge to relate all information as described in 40 CFR 112.7(a)(4), unless facility submitted a Facility Response Plan.
Returned to compliance on 11/13/2017. The contact list and phone numbers for the cleanup contractors with an agreement for response, State, and local agencies who must be contacted in case of a discharge are missing.

Violation Division: San Bernardino County Fire Department
Violation Program: APSA
Violation Source: CERS

Evaluation:
Eval General Type: Compliance Evaluation Inspection
Eval Date: 01-02-2014
Violations Found: No
Eval Type: Routine done by local agency
Eval Notes: discuss Hazwaste/inventory
Eval Division: San Bernardino County Fire Department
Eval Program: HW
Eval Source: CERS

Eval General Type: Compliance Evaluation Inspection
Eval Date: 01-02-2014
Violations Found: No
Eval Type: Routine done by local agency
Eval Notes: SPCC prepared
Eval Division: San Bernardino County Fire Department
Eval Program: APSA
Eval Source: CERS

Eval General Type: Compliance Evaluation Inspection
Eval Date: 01-02-2014
Violations Found: Yes
Eval Type: Routine done by local agency
Eval Notes: new manager - discuss hazmat/cers/apsa
Eval Division: San Bernardino County Fire Department
Eval Program: HMRRP
Eval Source: CERS

Eval General Type: Compliance Evaluation Inspection
Eval Date: 04-13-2017
Violations Found: Yes
Eval Type: Routine done by local agency
Eval Notes: ROUTINE APSA INSPECTION
Eval Division: San Bernardino County Fire Department
Eval Program: APSA
Eval Source: CERS

Eval General Type: Compliance Evaluation Inspection
Eval Date: 04-13-2017
Violations Found: Yes
Eval Type: Routine done by local agency
Eval Notes: ROUTINE GENERATOR INSPECTION

Map ID
Direction
Distance
Elevation

MAP FINDINGS

Site

Database(s)

EDR ID Number
EPA ID Number

MATICH CORPORATION (Continued)

S108419380

Eval Division: San Bernardino County Fire Department
Eval Program: HW
Eval Source: CERS

Eval General Type: Compliance Evaluation Inspection
Eval Date: 04-13-2017
Violations Found: Yes
Eval Type: Routine done by local agency
Eval Notes: ROUTINE HANDLER INSPECTION
Eval Division: San Bernardino County Fire Department
Eval Program: HMRRP
Eval Source: CERS

Eval General Type: Compliance Evaluation Inspection
Eval Date: 04-24-2020
Violations Found: Yes
Eval Type: Routine done by local agency
Eval Notes: Not reported
Eval Division: San Bernardino County Fire Department
Eval Program: APSA
Eval Source: CERS

Eval General Type: Compliance Evaluation Inspection
Eval Date: 04-24-2020
Violations Found: Yes
Eval Type: Routine done by local agency
Eval Notes: Not reported
Eval Division: San Bernardino County Fire Department
Eval Program: HMRRP
Eval Source: CERS

Eval General Type: Compliance Evaluation Inspection
Eval Date: 04-24-2020
Violations Found: Yes
Eval Type: Routine done by local agency
Eval Notes: Not reported
Eval Division: San Bernardino County Fire Department
Eval Program: HW
Eval Source: CERS

Enforcement Action:
Site ID: 397228
Site Name: MATICH CORPORATION
Site Address: 3231 E 3RD ST
Site City: SAN BERNARDINO
Site Zip: 92408
Enf Action Date: 01-02-2014
Enf Action Type: Notice of Violation (Unified Program)
Enf Action Description: Notice of Violation Issued by the Inspector at the Time of Inspection
Enf Action Notes: Not reported
Enf Action Division: San Bernardino County Fire Department
Enf Action Program: HMRRP
Enf Action Source: CERS

Site ID: 397228
Site Name: MATICH CORPORATION
Site Address: 3231 E 3RD ST

Map ID
Direction
Distance
Elevation

MAP FINDINGS

Site

Database(s)

EDR ID Number
EPA ID Number

MATICH CORPORATION (Continued)

S108419380

Site City: SAN BERNARDINO
Site Zip: 92408
Enf Action Date: 04-13-2017
Enf Action Type: Notice of Violation (Unified Program)
Enf Action Description: Notice of Violation Issued by the Inspector at the Time of Inspection
Enf Action Notes: Not reported
Enf Action Division: San Bernardino County Fire Department
Enf Action Program: APSA
Enf Action Source: CERS

Site ID: 397228
Site Name: MATICH CORPORATION
Site Address: 3231 E 3RD ST
Site City: SAN BERNARDINO
Site Zip: 92408
Enf Action Date: 04-13-2017
Enf Action Type: Notice of Violation (Unified Program)
Enf Action Description: Notice of Violation Issued by the Inspector at the Time of Inspection
Enf Action Notes: Not reported
Enf Action Division: San Bernardino County Fire Department
Enf Action Program: HMRRP
Enf Action Source: CERS

Site ID: 397228
Site Name: MATICH CORPORATION
Site Address: 3231 E 3RD ST
Site City: SAN BERNARDINO
Site Zip: 92408
Enf Action Date: 04-13-2017
Enf Action Type: Notice of Violation (Unified Program)
Enf Action Description: Notice of Violation Issued by the Inspector at the Time of Inspection
Enf Action Notes: Not reported
Enf Action Division: San Bernardino County Fire Department
Enf Action Program: HW
Enf Action Source: CERS

Affiliation:
Affiliation Type Desc: Document Preparer
Entity Name: Kerry Moore
Entity Title: Not reported
Affiliation Address: Not reported
Affiliation City: Not reported
Affiliation State: Not reported
Affiliation Country: Not reported
Affiliation Zip: Not reported
Affiliation Phone: Not reported

Affiliation Type Desc: Identification Signer
Entity Name: Kerry Moore
Entity Title: Equipment Superintendent
Affiliation Address: Not reported
Affiliation City: Not reported
Affiliation State: Not reported
Affiliation Country: Not reported
Affiliation Zip: Not reported
Affiliation Phone: Not reported

Map ID
Direction
Distance
Elevation

MAP FINDINGS

Site

Database(s)

EDR ID Number
EPA ID Number

MATICH CORPORATION (Continued)

S108419380

Affiliation Type Desc: Legal Owner
Entity Name: MATICH CORP
Entity Title: Not reported
Affiliation Address: PO BOX 10
Affiliation City: HIGHLAND
Affiliation State: CA
Affiliation Country: United States
Affiliation Zip: 92346
Affiliation Phone: (909) 792-7400

Affiliation Type Desc: CUPA District
Entity Name: San Bernardino County Fire
Entity Title: Not reported
Affiliation Address: 620 South E Street
Affiliation City: San Bernardino
Affiliation State: CA
Affiliation Country: Not reported
Affiliation Zip: 92415-0153
Affiliation Phone: (909) 386-8401

Affiliation Type Desc: Environmental Contact
Entity Name: Kerry Moore
Entity Title: Not reported
Affiliation Address: 3231 EAST 3RD STREET
Affiliation City: SAN BERNARDINO
Affiliation State: CA
Affiliation Country: Not reported
Affiliation Zip: 92408
Affiliation Phone: Not reported

Affiliation Type Desc: Operator
Entity Name: MATICH CORPORATION
Entity Title: Not reported
Affiliation Address: Not reported
Affiliation City: Not reported
Affiliation State: Not reported
Affiliation Country: Not reported
Affiliation Zip: Not reported
Affiliation Phone: (909) 382-7400

Affiliation Type Desc: Facility Mailing Address
Entity Name: Mailing Address
Entity Title: Not reported
Affiliation Address: 3231 East 3RD ST.
Affiliation City: SAN BERNARDINO
Affiliation State: CA
Affiliation Country: Not reported
Affiliation Zip: 92408
Affiliation Phone: Not reported

Affiliation Type Desc: Parent Corporation
Entity Name: MATICH CORPORATION
Entity Title: Not reported
Affiliation Address: Not reported
Affiliation City: Not reported
Affiliation State: Not reported
Affiliation Country: Not reported

Map ID
 Direction
 Distance
 Elevation

MAP FINDINGS

Site

Database(s)

EDR ID Number
 EPA ID Number

MATICH CORPORATION (Continued)

S108419380

Affiliation Zip: Not reported
 Affiliation Phone: Not reported

 Affiliation Type Desc: Property Owner
 Entity Name: Stephen Matich (on behalf of Matich Corp)
 Entity Title: Not reported
 Affiliation Address: 1596 Harry Sheppard
 Affiliation City: SAN BERNARDINO
 Affiliation State: CA
 Affiliation Country: United States
 Affiliation Zip: 92408
 Affiliation Phone: (909) 382-7422

H47
SW
 < 1/8
 0.093 mi.
 490 ft.

MATICH CORP
3231 E 3RD ST
SAN BERNARDINO, CA 92408

RCRA NonGen / NLR

1024815744
CAL000314877

Site 4 of 5 in cluster H

Relative:
Lower

Actual:
1168 ft.

RCRA NonGen / NLR:
 Date Form Received by Agency: 2006-12-29 00:00:00.0
 Handler Name: MATICH CORP
 Handler Address: 3231 E 3RD ST
 Handler City,State,Zip: SAN BERNARDINO, CA 92408-0000
 EPA ID: CAL000314877
 Contact Name: KERRY MOORE
 Contact Address: 3231 E 3RD ST
 Contact City,State,Zip: SAN BERNARDINO, CA 92408
 Contact Telephone: 909-991-2170
 Contact Fax: 909-382-0054
 Contact Email: KMOORE@MATICHCORP.COM
 Contact Title: Not reported
 EPA Region: 09
 Land Type: Not reported
 Federal Waste Generator Description: Not a generator, verified
 Non-Notifier: Not reported
 Biennial Report Cycle: Not reported
 Accessibility: Not reported
 Active Site Indicator: Handler Activities
 State District Owner: Not reported
 State District: Not reported
 Mailing Address: 3231 E 3RD ST
 Mailing City,State,Zip: SAN BERNARDINO, CA 92408-0000
 Owner Name: MATICH CORPORATION
 Owner Type: Other
 Operator Name: KERRY MOORE
 Operator Type: Other
 Short-Term Generator Activity: No
 Importer Activity: No
 Mixed Waste Generator: No
 Transporter Activity: No
 Transfer Facility Activity: No
 Recycler Activity with Storage: No
 Small Quantity On-Site Burner Exemption: No
 Smelting Melting and Refining Furnace Exemption: No
 Underground Injection Control: No
 Off-Site Waste Receipt: No

Map ID
 Direction
 Distance
 Elevation

MAP FINDINGS

Site

Database(s)

EDR ID Number
 EPA ID Number

MATICH CORP (Continued)

1024815744

Universal Waste Indicator:	Yes
Universal Waste Destination Facility:	Yes
Federal Universal Waste:	No
Active Site Fed-Reg Treatment Storage and Disposal Facility:	Not reported
Active Site Converter Treatment storage and Disposal Facility:	Not reported
Active Site State-Reg Treatment Storage and Disposal Facility:	Not reported
Active Site State-Reg Handler:	---
Federal Facility Indicator:	Not reported
Hazardous Secondary Material Indicator:	N
Sub-Part K Indicator:	Not reported
Commercial TSD Indicator:	No
Treatment Storage and Disposal Type:	Not reported
2018 GPRA Permit Baseline:	Not on the Baseline
2018 GPRA Renewals Baseline:	Not on the Baseline
Permit Renewals Workload Universe:	Not reported
Permit Workload Universe:	Not reported
Permit Progress Universe:	Not reported
Post-Closure Workload Universe:	Not reported
Closure Workload Universe:	Not reported
202 GPRA Corrective Action Baseline:	No
Corrective Action Workload Universe:	No
Subject to Corrective Action Universe:	No
Non-TSDFs Where RCRA CA has Been Imposed Universe:	No
TSDFs Potentially Subject to CA Under 3004 (u)/(v) Universe:	No
TSDFs Only Subject to CA under Discretionary Auth Universe:	No
Corrective Action Priority Ranking:	No NCAPS ranking
Environmental Control Indicator:	No
Institutional Control Indicator:	No
Human Exposure Controls Indicator:	N/A
Groundwater Controls Indicator:	N/A
Operating TSDF Universe:	Not reported
Full Enforcement Universe:	Not reported
Significant Non-Complier Universe:	No
Unaddressed Significant Non-Complier Universe:	No
Addressed Significant Non-Complier Universe:	No
Significant Non-Complier With a Compliance Schedule Universe:	No
Financial Assurance Required:	Not reported
Handler Date of Last Change:	2018-09-05 20:28:50.0
Recognized Trader-Importer:	No
Recognized Trader-Exporter:	No
Importer of Spent Lead Acid Batteries:	No
Exporter of Spent Lead Acid Batteries:	No
Recycler Activity Without Storage:	No
Manifest Broker:	No
Sub-Part P Indicator:	No

Handler - Owner Operator:

Owner/Operator Indicator:	Owner
Owner/Operator Name:	MATICH CORPORATION
Legal Status:	Other
Date Became Current:	Not reported
Date Ended Current:	Not reported
Owner/Operator Address:	1596 E HARRY SHEPARD BLVD
Owner/Operator City,State,Zip:	SAN BERNARDINO, CA 92408-0197
Owner/Operator Telephone:	909-382-7400
Owner/Operator Telephone Ext:	Not reported

Map ID
Direction
Distance
Elevation

MAP FINDINGS

Site

Database(s)

EDR ID Number
EPA ID Number

MATICH CORP (Continued)

1024815744

Owner/Operator Fax: Not reported
Owner/Operator Email: Not reported

Owner/Operator Indicator: Operator
Owner/Operator Name: KERRY MOORE
Legal Status: Other
Date Became Current: Not reported
Date Ended Current: Not reported
Owner/Operator Address: 3231 E 3RD ST
Owner/Operator City,State,Zip: SAN BERNARDINO, CA 92408
Owner/Operator Telephone: 909-991-2170
Owner/Operator Telephone Ext: Not reported
Owner/Operator Fax: Not reported
Owner/Operator Email: Not reported

Historic Generators:
Receive Date: 2006-12-29 00:00:00.0
Handler Name: MATICH CORP
Federal Waste Generator Description: Not a generator, verified
State District Owner: Not reported
Large Quantity Handler of Universal Waste: No
Recognized Trader Importer: No
Recognized Trader Exporter: No
Spent Lead Acid Battery Importer: No
Spent Lead Acid Battery Exporter: No
Current Record: Yes
Non Storage Recycler Activity: Not reported
Electronic Manifest Broker: Not reported

List of NAICS Codes and Descriptions:
NAICS Code: 23411
NAICS Description: HIGHWAY AND STREET CONSTRUCTION

Facility Has Received Notices of Violations:
Violations: No Violations Found

Evaluation Action Summary:
Evaluations: No Evaluations Found

**I48
NW
< 1/8
0.096 mi.
509 ft.**

**CITY OF HIGHLAND OPERATIONS YARD CERS ID 10053832
7935 CENTRAL AVE
HIGHLANDS, CA 92346**

**RCRA NonGen / NLR 1024822177
CAL000339766**

Site 3 of 4 in cluster I

**Relative:
Lower
Actual:
1167 ft.**

RCRA NonGen / NLR:
Date Form Received by Agency: 2009-01-15 00:00:00.0
Handler Name: CITY OF HIGHLAND OPERATIONS YARD CERS ID 10053832
Handler Address: 7935 CENTRAL AVE
Handler City,State,Zip: HIGHLANDS, CA 92346
EPA ID: CAL000339766
Contact Name: JIM RICHARDSON
Contact Address: 7935 CENTRAL AVE
Contact City,State,Zip: HIGHLANDS, CA 92346
Contact Telephone: 909-863-0284

Map ID
 Direction
 Distance
 Elevation

MAP FINDINGS

Site

Database(s)

EDR ID Number
 EPA ID Number

CITY OF HIGHLAND OPERATIONS YARD CERS ID 10053832 (Continued)

1024822177

Contact Fax:	909-863-0239
Contact Email:	MMORGAN@CITYOFHIGHLAND.ORG
Contact Title:	Not reported
EPA Region:	09
Land Type:	Not reported
Federal Waste Generator Description:	Not a generator, verified
Non-Notifier:	Not reported
Biennial Report Cycle:	Not reported
Accessibility:	Not reported
Active Site Indicator:	Handler Activities
State District Owner:	Not reported
State District:	Not reported
Mailing Address:	27215 BASELINE ST
Mailing City,State,Zip:	HIGHLAND, CA 92346
Owner Name:	CITY OF HIGHLAND
Owner Type:	Other
Operator Name:	JIM RICHARDSON
Operator Type:	Other
Short-Term Generator Activity:	No
Importer Activity:	No
Mixed Waste Generator:	No
Transporter Activity:	No
Transfer Facility Activity:	No
Recycler Activity with Storage:	No
Small Quantity On-Site Burner Exemption:	No
Smelting Melting and Refining Furnace Exemption:	No
Underground Injection Control:	No
Off-Site Waste Receipt:	No
Universal Waste Indicator:	Yes
Universal Waste Destination Facility:	Yes
Federal Universal Waste:	No
Active Site Fed-Reg Treatment Storage and Disposal Facility:	Not reported
Active Site Converter Treatment storage and Disposal Facility:	Not reported
Active Site State-Reg Treatment Storage and Disposal Facility:	Not reported
Active Site State-Reg Handler:	---
Federal Facility Indicator:	Not reported
Hazardous Secondary Material Indicator:	N
Sub-Part K Indicator:	Not reported
Commercial TSD Indicator:	No
Treatment Storage and Disposal Type:	Not reported
2018 GPRA Permit Baseline:	Not on the Baseline
2018 GPRA Renewals Baseline:	Not on the Baseline
Permit Renewals Workload Universe:	Not reported
Permit Workload Universe:	Not reported
Permit Progress Universe:	Not reported
Post-Closure Workload Universe:	Not reported
Closure Workload Universe:	Not reported
202 GPRA Corrective Action Baseline:	No
Corrective Action Workload Universe:	No
Subject to Corrective Action Universe:	No
Non-TSDs Where RCRA CA has Been Imposed Universe:	No
TSDs Potentially Subject to CA Under 3004 (u)/(v) Universe:	No
TSDs Only Subject to CA under Discretionary Auth Universe:	No
Corrective Action Priority Ranking:	No NCAPS ranking
Environmental Control Indicator:	No
Institutional Control Indicator:	No
Human Exposure Controls Indicator:	N/A

Map ID
Direction
Distance
Elevation

MAP FINDINGS

Site

Database(s)

EDR ID Number
EPA ID Number

CITY OF HIGHLAND OPERATIONS YARD CERS ID 10053832 (Continued)

1024822177

Groundwater Controls Indicator:	N/A
Operating TSDF Universe:	Not reported
Full Enforcement Universe:	Not reported
Significant Non-Complier Universe:	No
Unaddressed Significant Non-Complier Universe:	No
Addressed Significant Non-Complier Universe:	No
Significant Non-Complier With a Compliance Schedule Universe:	No
Financial Assurance Required:	Not reported
Handler Date of Last Change:	2018-09-05 20:31:00.0
Recognized Trader-Importer:	No
Recognized Trader-Exporter:	No
Importer of Spent Lead Acid Batteries:	No
Exporter of Spent Lead Acid Batteries:	No
Recycler Activity Without Storage:	No
Manifest Broker:	No
Sub-Part P Indicator:	No

Handler - Owner Operator:

Owner/Operator Indicator:	Operator
Owner/Operator Name:	JIM RICHARDSON
Legal Status:	Other
Date Became Current:	Not reported
Date Ended Current:	Not reported
Owner/Operator Address:	7935 CENTRAL AVE
Owner/Operator City,State,Zip:	HIGHLANDS, CA 92346
Owner/Operator Telephone:	909-863-0284
Owner/Operator Telephone Ext:	Not reported
Owner/Operator Fax:	Not reported
Owner/Operator Email:	Not reported

Owner/Operator Indicator:	Owner
Owner/Operator Name:	CITY OF HIGHLAND
Legal Status:	Other
Date Became Current:	Not reported
Date Ended Current:	Not reported
Owner/Operator Address:	27215 BASELINE ST
Owner/Operator City,State,Zip:	HIGHLAND, CA 92346
Owner/Operator Telephone:	909-864-6861
Owner/Operator Telephone Ext:	Not reported
Owner/Operator Fax:	Not reported
Owner/Operator Email:	Not reported

Historic Generators:

Receive Date:	2009-01-15 00:00:00.0
Handler Name:	CITY OF HIGHLAND OPERATIONS YARD CERS ID 10053832
Federal Waste Generator Description:	Not a generator, verified
State District Owner:	Not reported
Large Quantity Handler of Universal Waste:	No
Recognized Trader Importer:	No
Recognized Trader Exporter:	No
Spent Lead Acid Battery Importer:	No
Spent Lead Acid Battery Exporter:	No
Current Record:	Yes
Non Storage Recycler Activity:	Not reported
Electronic Manifest Broker:	Not reported

Map ID
Direction
Distance
Elevation

MAP FINDINGS

Site

Database(s)

EDR ID Number
EPA ID Number

CITY OF HIGHLAND OPERATIONS YARD CERS ID 10053832 (Continued)

1024822177

List of NAICS Codes and Descriptions:

NAICS Code: 92111
NAICS Description: EXECUTIVE OFFICES

Facility Has Received Notices of Violations:

Violations: No Violations Found

Evaluation Action Summary:

Evaluations: No Evaluations Found

**I49
NW
< 1/8
0.096 mi.
509 ft.**

**CITY OF HIGHLAND-OPERATIONS YARD
7935 CENTRAL
HIGHLAND, CA 92346
Site 4 of 4 in cluster I**

**CA CERS HAZ WASTE
CA San Bern. Co. Permit
CA CERS**

**S109349300
N/A**

**Relative:
Lower
Actual:
1167 ft.**

CERS HAZ WASTE:
Name: CITY OF HIGHLAND-OPERATIONS YARD
Address: 7935 CENTRAL
City,State,Zip: HIGHLAND, CA 92346
Site ID: 19625
CERS ID: 10053832
CERS Description: Hazardous Waste Generator

San Bern. Co. Permit:

Name: CITY OF HIGHLAND-OPERATIONS YARD
Address: 7935 CENTRAL
City,State,Zip: HIGHLAND, CA 92346
Region: SAN BERNARDINO
Facility ID: FA0011950
Owner: CITY OF HIGHLAND
Permit Number: PT0021004
Permit Category: HAZARDOUS MATERIALS 1-3 CHEMICALS
Facility Status: ACTIVE
Expiration Date: 12/31/2021

Name: CITY OF HIGHLAND-OPERATIONS YARD
Address: 7935 CENTRAL
City,State,Zip: HIGHLAND, CA 92346
Region: SAN BERNARDINO
Facility ID: FA0011950
Owner: CITY OF HIGHLAND
Permit Number: PT0021005
Permit Category: CONDITIONALLY EXEMPT SM QTY GENERATOR
Facility Status: ACTIVE
Expiration Date: 12/31/2021

CERS:

Name: CITY OF HIGHLAND-OPERATIONS YARD
Address: 7935 CENTRAL
City,State,Zip: HIGHLAND, CA 92346
Site ID: 19625
CERS ID: 10053832
CERS Description: Chemical Storage Facilities

Map ID
Direction
Distance
Elevation

MAP FINDINGS

Site

Database(s)

EDR ID Number
EPA ID Number

CITY OF HIGHLAND-OPERATIONS YARD (Continued)

S109349300

Violations:

Site ID: 19625
Site Name: CITY OF HIGHLAND-OPERATIONS YARD
Violation Date: 06-24-2020
Citation: HSC 6.95 25508(a)(1) - California Health and Safety Code, Chapter 6.95, Section(s) 25508(a)(1)
Violation Description: Failure to annually review and electronically certify that the business plan is complete and accurate on or before the annual due date.
Violation Notes: Returned to compliance on 06/24/2020. Last HMBP submitted via CERS occurred on 01/04/2019. Violation corrected on site; operator resubmitted the HMBP during the inspection.
Violation Division: San Bernardino County Fire Department
Violation Program: HMRRP
Violation Source: CERS

Site ID: 19625
Site Name: CITY OF HIGHLAND-OPERATIONS YARD
Violation Date: 06-24-2020
Citation: HSC 6.95 25508(a)(1) - California Health and Safety Code, Chapter 6.95, Section(s) 25508(a)(1)
Violation Description: Failure to complete and electronically submit hazardous material inventory information for all reportable hazardous materials on site at or above reportable quantities.
Violation Notes: Returned to compliance on 06/24/2020. The Federal hazard categories require update to the new hazard category system. Violation corrected on site.
Violation Division: San Bernardino County Fire Department
Violation Program: HMRRP
Violation Source: CERS

Evaluation:

Eval General Type: Compliance Evaluation Inspection
Eval Date: 05-31-2017
Violations Found: No
Eval Type: Routine done by local agency
Eval Notes: ROUTINE INSPECTION
Eval Division: San Bernardino County Fire Department
Eval Program: HMRRP
Eval Source: CERS

Eval General Type: Compliance Evaluation Inspection
Eval Date: 05-31-2017
Violations Found: No
Eval Type: Routine done by local agency
Eval Notes: ROUTINE INSPECTION
Eval Division: San Bernardino County Fire Department
Eval Program: HW
Eval Source: CERS

Eval General Type: Compliance Evaluation Inspection
Eval Date: 06-24-2020
Violations Found: No
Eval Type: Routine done by local agency
Eval Notes: Not reported
Eval Division: San Bernardino County Fire Department

Map ID
Direction
Distance
Elevation

MAP FINDINGS

Site

Database(s)

EDR ID Number
EPA ID Number

CITY OF HIGHLAND-OPERATIONS YARD (Continued)

S109349300

Eval Program: HW
Eval Source: CERS

Eval General Type: Compliance Evaluation Inspection
Eval Date: 06-24-2020
Violations Found: Yes
Eval Type: Routine done by local agency
Eval Notes: Not reported
Eval Division: San Bernardino County Fire Department
Eval Program: HMRRP
Eval Source: CERS

Eval General Type: Compliance Evaluation Inspection
Eval Date: 07-15-2014
Violations Found: No
Eval Type: Routine done by local agency
Eval Notes: ROUTINE INSPECTION
Eval Division: San Bernardino County Fire Department
Eval Program: HMRRP
Eval Source: CERS

Eval General Type: Compliance Evaluation Inspection
Eval Date: 07-15-2014
Violations Found: No
Eval Type: Routine done by local agency
Eval Notes: ROUTINE INSPECTION
Eval Division: San Bernardino County Fire Department
Eval Program: HW
Eval Source: CERS

Affiliation:

Affiliation Type Desc: CUPA District
Entity Name: San Bernardino County Fire
Entity Title: Not reported
Affiliation Address: 620 South E Street
Affiliation City: San Bernardino
Affiliation State: CA
Affiliation Country: Not reported
Affiliation Zip: 92415-0153
Affiliation Phone: (909) 386-8401

Affiliation Type Desc: Operator
Entity Name: Jim Richardson
Entity Title: Not reported
Affiliation Address: Not reported
Affiliation City: Not reported
Affiliation State: Not reported
Affiliation Country: Not reported
Affiliation Zip: Not reported
Affiliation Phone: (951) 775-8366

Affiliation Type Desc: Environmental Contact
Entity Name: MELISSA MORGAN
Entity Title: Not reported
Affiliation Address: 27215 BASELINE ST
Affiliation City: HIGHLAND
Affiliation State: CA

Map ID
Direction
Distance
Elevation

MAP FINDINGS

Site

Database(s)

EDR ID Number
EPA ID Number

CITY OF HIGHLAND-OPERATIONS YARD (Continued)

S109349300

Affiliation Country:	Not reported
Affiliation Zip:	92346
Affiliation Phone:	Not reported
Affiliation Type Desc:	Facility Mailing Address
Entity Name:	Mailing Address
Entity Title:	Not reported
Affiliation Address:	7935 CENTRAL
Affiliation City:	HIGHLAND
Affiliation State:	CA
Affiliation Country:	Not reported
Affiliation Zip:	92346
Affiliation Phone:	Not reported
Affiliation Type Desc:	Identification Signer
Entity Name:	Melissa Morgan
Entity Title:	Public Services Manager
Affiliation Address:	Not reported
Affiliation City:	Not reported
Affiliation State:	Not reported
Affiliation Country:	Not reported
Affiliation Zip:	Not reported
Affiliation Phone:	Not reported
Affiliation Type Desc:	Document Preparer
Entity Name:	Carlos Florez
Entity Title:	Not reported
Affiliation Address:	Not reported
Affiliation City:	Not reported
Affiliation State:	Not reported
Affiliation Country:	Not reported
Affiliation Zip:	Not reported
Affiliation Phone:	Not reported
Affiliation Type Desc:	Legal Owner
Entity Name:	CITY OF HIGHLAND
Entity Title:	Not reported
Affiliation Address:	27215 BASELINE ST
Affiliation City:	HIGHLAND
Affiliation State:	CA
Affiliation Country:	United States
Affiliation Zip:	92346
Affiliation Phone:	(909) 864-8732
Affiliation Type Desc:	Parent Corporation
Entity Name:	CITY OF HIGHLAND
Entity Title:	Not reported
Affiliation Address:	Not reported
Affiliation City:	Not reported
Affiliation State:	Not reported
Affiliation Country:	Not reported
Affiliation Zip:	Not reported
Affiliation Phone:	Not reported

Map ID
 Direction
 Distance
 Elevation

MAP FINDINGS

Site

Database(s)

EDR ID Number
 EPA ID Number

H50
SW
 < 1/8
 0.097 mi.
 511 ft.

NORTON AFB LANDFILL
I-10/US 395 FORMER NORTON AFB
SAN BERNARDINO, CA 92408

CA SWF/LF **S105247958**
CA CERS **N/A**

Site 5 of 5 in cluster H

Relative:
Lower

SWF/LF (SWIS):

Actual:
 1171 ft.

Name: NORTON AFB LANDFILL
 Address: I-10/US 395 FORMER NORTON AFB
 City,State,Zip: SAN BERNARDINO, CA 92408
 Region: STATE
 Facility ID: 36-AA-0312
 SWIS Number: 36-AA-0312
 Point of Contact: Dawn Liang
 Is Archived: No
 Is Closed Illegal Abandoned: Yes
 Is Site Inert Debris Engineered Fill: No
 Is Financial Assurances Responsible: No
 Absorbed On: Not reported
 Operational Status: Closed
 Absorbed By: Not reported
 Closed Illegal Abandoned Category: C2
 EPA Federal Registry ID: Not reported
 ARB District: South Coast
 SWRCB Region: Santa Ana
 Local Government: San Bernardino
 Reporting Agency Legal Name: County of San Bernardino
 Reporting Agency Department: Div. of Environmental Health Services
 Enforcing Agency Legal Name: County of San Bernardino
 Enforcing Agency Department: Div. of Environmental Health Services
 Regulation Status: Unpermitted

Activity:

SWIS Number: 36-AA-0312
 Site Name: Norton AFB Landfill
 Activity: Solid Waste Disposal Site
 Activity Is Archived: No
 Category: Disposal
 Activity Classification: Solid Waste Disposal Site
 WDR Number: Not reported
 WDR Landfill Class: Not reported
 Cease Operation: Not reported
 Cease Operation Type: Not reported
 Inspection Frequency: Semi-annual
 Throughput: Not reported
 Throughput Units: Not reported
 Remaining Capacity: Not reported
 Remaining Capacity Date: Not reported
 Capacity: Not reported
 Capacity Units: Not reported
 Total Acreage: 0
 Disposal Acreage: 0
 Permitted Elevation: Not reported
 Permitted Elevation Type: Not reported
 Permitted Depth: Not reported
 Permitted Depth Type: Not reported
 Point of Contact: Dawn Liang
 Site Operational Status: Closed
 Site Regulatory Status: Unpermitted
 Site Is Archived: No

Map ID
Direction
Distance
Elevation

MAP FINDINGS

Site

Database(s)

EDR ID Number
EPA ID Number

NORTON AFB LANDFILL (Continued)

S105247958

Is Closed Illegal Abandoned: Yes
Is Site Inert Debris Engineered Fill: No
Is Financial Assurances Responsible: No
Absorbed On: Not reported
Absorbed By: Not reported
Closed Illegal Abandoned Category: C2
EPA Federal Registry ID: Not reported
County: San Bernardino
ARB District: South Coast
SWRCB Region: Santa Ana
Local Government: San Bernardino
Street Address: I-10/US 395 Former Norton AFB
City: San Bernardino
State: CA
ZIP Code: 92408
Reporting Agency Legal Name: County of San Bernardino
Reporting Agency Department: Div. of Environmental Health Services
Enforcing Agency Legal Name: County of San Bernardino
Enforcing Agency Department: Div. of Environmental Health Services

Owner:

SWIS Number: 36-AA-0312
Owner: US Dept Of Air Force-Norton Afb
Owner Address: Headqrtrs Co3d Combat Support Grp (Mac)
Owner City: Norton Afb
Owner State: CA
Owner Zip: 92409
Site Name: Norton AFB Landfill
Site Operational Status: Closed
Site Type: Disposal Only
Site Regulatory Status: Unpermitted
Latitude: 34.10517
Longitude: -117.21563
Is Archived: No
Started On: 8/16/1994
Contact Name: Gary Underwood Col
Contact Title: Usaf Base Commander
Contact Email: Not reported
Contact Phone: (909) 382-2444

CERS:

Name: NORTON AFB LANDFILL
Address: I-10/US 395 FORMER NORTON AFB
City,State,Zip: SAN BERNARDINO, CA
Site ID: 510537
CERS ID: 36-AA-0312
CERS Description: Solid Waste and Recycle Sites

Affiliation:

Affiliation Type Desc: Legal Owner
Entity Name: US Dept Of Air Force-Norton Afb
Entity Title: Not reported
Affiliation Address: Not reported
Affiliation City: Norton Afb
Affiliation State: CA
Affiliation Country: Not reported

Map ID
 Direction
 Distance
 Elevation

MAP FINDINGS

Site

Database(s)

EDR ID Number
 EPA ID Number

NORTON AFB LANDFILL (Continued)

S105247958

Affiliation Zip: 92409
 Affiliation Phone: 9093822444

J51
ESE
 < 1/8
 0.097 mi.
 513 ft.

ROYAL COACH AUTO BODY
27180 E 3RD ST
HIGHLAND, CA 92346

CA San Bern. Co. Permit

S122218675
N/A

Site 1 of 12 in cluster J

Relative:
Higher
Actual:
1192 ft.

San Bern. Co. Permit:
 Name: ROYAL COACH AUTO BODY
 Address: 27180 E 3RD ST
 City,State,Zip: HIGHLAND, CA 92346
 Region: SAN BERNARDINO
 Facility ID: FA0017725
 Owner: TAPIA, JUAN D.
 Permit Number: PT0038178
 Permit Category: CONDITIONALLY EXEMPT SM QTY GENERATOR SPECIAL
 Facility Status: ACTIVE
 Expiration Date: 01/31/2021

J52
ESE
 < 1/8
 0.097 mi.
 513 ft.

ROYAL COACH AUTO BODY
27180 E 3RD ST
SAN BERNARDINO, CA 92346

RCRA NonGen / NLR

1024864597
CAL000433159

Site 2 of 12 in cluster J

Relative:
Higher
Actual:
1192 ft.

RCRA NonGen / NLR:
 Date Form Received by Agency: 2018-01-09 00:00:00.0
 Handler Name: ROYAL COACH AUTO BODY
 Handler Address: 27180 E 3RD ST
 Handler City,State,Zip: SAN BERNARDINO, CA 92346
 EPA ID: CAL000433159
 Contact Name: JUAN D TAPIA
 Contact Address: 1439 31ST PL
 Contact City,State,Zip: SAN BERNARDINO, CA 92405
 Contact Telephone: 909-693-2933
 Contact Fax: 909-889-1411
 Contact Email: ROYALCOACHAUTOBODY52@GMAIL.COM
 Contact Title: Not reported
 EPA Region: 09
 Land Type: Not reported
 Federal Waste Generator Description: Not a generator, verified
 Non-Notifier: Not reported
 Biennial Report Cycle: Not reported
 Accessibility: Not reported
 Active Site Indicator: Handler Activities
 State District Owner: Not reported
 State District: Not reported
 Mailing Address: 27180 E 3RD ST
 Mailing City,State,Zip: SAN BERNARDINO, CA 92346
 Owner Name: JUAN D TAPIA
 Owner Type: Other
 Operator Name: JUAN D TAPIA
 Operator Type: Other

Map ID
 Direction
 Distance
 Elevation

MAP FINDINGS

Site

Database(s)

EDR ID Number
 EPA ID Number

ROYAL COACH AUTO BODY (Continued)

1024864597

Short-Term Generator Activity:	No
Importer Activity:	No
Mixed Waste Generator:	No
Transporter Activity:	No
Transfer Facility Activity:	No
Recycler Activity with Storage:	No
Small Quantity On-Site Burner Exemption:	No
Smelting Melting and Refining Furnace Exemption:	No
Underground Injection Control:	No
Off-Site Waste Receipt:	No
Universal Waste Indicator:	Yes
Universal Waste Destination Facility:	Yes
Federal Universal Waste:	No
Active Site Fed-Reg Treatment Storage and Disposal Facility:	Not reported
Active Site Converter Treatment storage and Disposal Facility:	Not reported
Active Site State-Reg Treatment Storage and Disposal Facility:	Not reported
Active Site State-Reg Handler:	---
Federal Facility Indicator:	Not reported
Hazardous Secondary Material Indicator:	N
Sub-Part K Indicator:	Not reported
Commercial TSD Indicator:	No
Treatment Storage and Disposal Type:	Not reported
2018 GPRA Permit Baseline:	Not on the Baseline
2018 GPRA Renewals Baseline:	Not on the Baseline
Permit Renewals Workload Universe:	Not reported
Permit Workload Universe:	Not reported
Permit Progress Universe:	Not reported
Post-Closure Workload Universe:	Not reported
Closure Workload Universe:	Not reported
202 GPRA Corrective Action Baseline:	No
Corrective Action Workload Universe:	No
Subject to Corrective Action Universe:	No
Non-TSDFs Where RCRA CA has Been Imposed Universe:	No
TSDFs Potentially Subject to CA Under 3004 (u)/(v) Universe:	No
TSDFs Only Subject to CA under Discretionary Auth Universe:	No
Corrective Action Priority Ranking:	No NCAPS ranking
Environmental Control Indicator:	No
Institutional Control Indicator:	No
Human Exposure Controls Indicator:	N/A
Groundwater Controls Indicator:	N/A
Operating TSDF Universe:	Not reported
Full Enforcement Universe:	Not reported
Significant Non-Complier Universe:	No
Unaddressed Significant Non-Complier Universe:	No
Addressed Significant Non-Complier Universe:	No
Significant Non-Complier With a Compliance Schedule Universe:	No
Financial Assurance Required:	Not reported
Handler Date of Last Change:	2018-09-07 19:37:18.0
Recognized Trader-Importer:	No
Recognized Trader-Exporter:	No
Importer of Spent Lead Acid Batteries:	No
Exporter of Spent Lead Acid Batteries:	No
Recycler Activity Without Storage:	No
Manifest Broker:	No
Sub-Part P Indicator:	No

Map ID
Direction
Distance
Elevation

MAP FINDINGS

Site

Database(s)

EDR ID Number
EPA ID Number

ROYAL COACH AUTO BODY (Continued)

1024864597

Handler - Owner Operator:

Owner/Operator Indicator:	Operator
Owner/Operator Name:	JUAN D TAPIA
Legal Status:	Other
Date Became Current:	Not reported
Date Ended Current:	Not reported
Owner/Operator Address:	1439 31ST PL
Owner/Operator City,State,Zip:	SAN BERNARDINO, CA 92405
Owner/Operator Telephone:	909-693-2933
Owner/Operator Telephone Ext:	Not reported
Owner/Operator Fax:	Not reported
Owner/Operator Email:	Not reported

Owner/Operator Indicator:	Owner
Owner/Operator Name:	JUAN D TAPIA
Legal Status:	Other
Date Became Current:	Not reported
Date Ended Current:	Not reported
Owner/Operator Address:	1439 31ST PL
Owner/Operator City,State,Zip:	SAN BERNARDINO, CA 92405-1818
Owner/Operator Telephone:	909-693-2933
Owner/Operator Telephone Ext:	Not reported
Owner/Operator Fax:	Not reported
Owner/Operator Email:	Not reported

Historic Generators:

Receive Date:	2018-01-09 00:00:00.0
Handler Name:	ROYAL COACH AUTO BODY
Federal Waste Generator Description:	Not a generator, verified
State District Owner:	Not reported
Large Quantity Handler of Universal Waste:	No
Recognized Trader Importer:	No
Recognized Trader Exporter:	No
Spent Lead Acid Battery Importer:	No
Spent Lead Acid Battery Exporter:	No
Current Record:	Yes
Non Storage Recycler Activity:	Not reported
Electronic Manifest Broker:	Not reported

List of NAICS Codes and Descriptions:

NAICS Code:	811121
NAICS Description:	AUTOMOTIVE BODY, PAINT, AND INTERIOR REPAIR AND MAINTENANCE

Facility Has Received Notices of Violations:

Violations:	No Violations Found
-------------	---------------------

Evaluation Action Summary:

Evaluations:	No Evaluations Found
--------------	----------------------

Map ID
 Direction
 Distance
 Elevation

MAP FINDINGS

Site

Database(s)

EDR ID Number
 EPA ID Number

J53
ESE
 < 1/8
 0.120 mi.
 632 ft.

WIRZ WHOLESALE SHOOTING SUPPLY LLC
27200 3RD
HIGHLAND, CA 92346

CA San Bern. Co. Permit

S110497045
N/A

Site 3 of 12 in cluster J

Relative:
Higher

San Bern. Co. Permit:

Actual:
1195 ft.

Name: WIRZ WHOLESALE SHOOTING SUPPLY LLC
 Address: 27200 3RD
 City,State,Zip: HIGHLAND, CA 92346
 Region: SAN BERNARDINO
 Facility ID: FA0013279
 Owner: WIRZ, MICHAEL E
 Permit Number: PT0023430
 Permit Category: HAZMAT HANDLER 0-10 EMPLOYEES
 Facility Status: INACTIVE
 Expiration Date: 09/30/2013

J54
ESE
 < 1/8
 0.120 mi.
 632 ft.

JAY'S AUTOBODY & REPAIR
27200 3RD ST
HIGHLAND, CA 92346

RCRA NonGen / NLR

1024871450
CAL000440094

Site 4 of 12 in cluster J

Relative:
Higher

RCRA NonGen / NLR:

Actual:
1195 ft.

Date Form Received by Agency: 2018-10-24 00:00:00.0
 Handler Name: JAY'S AUTOBODY & REPAIR
 Handler Address: 27200 3RD ST
 Handler City,State,Zip: HIGHLAND, CA 92346
 EPA ID: CAL000440094
 Contact Name: JORDAN DMYTRO
 Contact Address: 2507 MT VIEW AVE
 Contact City,State,Zip: SAN BERNARDINO, CA 92405
 Contact Telephone: 909-401-3509
 Contact Fax: Not reported
 Contact Email: Not reported
 Contact Title: Not reported
 EPA Region: 09
 Land Type: Not reported
 Federal Waste Generator Description: Not a generator, verified
 Non-Notifier: Not reported
 Biennial Report Cycle: Not reported
 Accessibility: Not reported
 Active Site Indicator: Handler Activities
 State District Owner: Not reported
 State District: Not reported
 Mailing Address: 27200 3RD ST
 Mailing City,State,Zip: HIGHLAND, CA 92346
 Owner Name: JORDAN DMYTRO
 Owner Type: Other
 Operator Name: JORDAN DMYTRO
 Operator Type: Other
 Short-Term Generator Activity: No
 Importer Activity: No
 Mixed Waste Generator: No
 Transporter Activity: No
 Transfer Facility Activity: No
 Recycler Activity with Storage: No
 Small Quantity On-Site Burner Exemption: No
 Smelting Melting and Refining Furnace Exemption: No

Map ID
 Direction
 Distance
 Elevation

MAP FINDINGS

Site

Database(s)

EDR ID Number
 EPA ID Number

JAY'S AUTOBODY & REPAIR (Continued)

1024871450

Underground Injection Control:	No
Off-Site Waste Receipt:	No
Universal Waste Indicator:	Yes
Universal Waste Destination Facility:	Yes
Federal Universal Waste:	No
Active Site Fed-Reg Treatment Storage and Disposal Facility:	Not reported
Active Site Converter Treatment storage and Disposal Facility:	Not reported
Active Site State-Reg Treatment Storage and Disposal Facility:	Not reported
Active Site State-Reg Handler:	---
Federal Facility Indicator:	Not reported
Hazardous Secondary Material Indicator:	N
Sub-Part K Indicator:	Not reported
Commercial TSD Indicator:	No
Treatment Storage and Disposal Type:	Not reported
2018 GPRA Permit Baseline:	Not on the Baseline
2018 GPRA Renewals Baseline:	Not on the Baseline
Permit Renewals Workload Universe:	Not reported
Permit Workload Universe:	Not reported
Permit Progress Universe:	Not reported
Post-Closure Workload Universe:	Not reported
Closure Workload Universe:	Not reported
202 GPRA Corrective Action Baseline:	No
Corrective Action Workload Universe:	No
Subject to Corrective Action Universe:	No
Non-TSDs Where RCRA CA has Been Imposed Universe:	No
TSDs Potentially Subject to CA Under 3004 (u)/(v) Universe:	No
TSDs Only Subject to CA under Discretionary Auth Universe:	No
Corrective Action Priority Ranking:	No NCAPS ranking
Environmental Control Indicator:	No
Institutional Control Indicator:	No
Human Exposure Controls Indicator:	N/A
Groundwater Controls Indicator:	N/A
Operating TSDF Universe:	Not reported
Full Enforcement Universe:	Not reported
Significant Non-Complier Universe:	No
Unaddressed Significant Non-Complier Universe:	No
Addressed Significant Non-Complier Universe:	No
Significant Non-Complier With a Compliance Schedule Universe:	No
Financial Assurance Required:	Not reported
Handler Date of Last Change:	2018-11-20 16:32:01.0
Recognized Trader-Importer:	No
Recognized Trader-Exporter:	No
Importer of Spent Lead Acid Batteries:	No
Exporter of Spent Lead Acid Batteries:	No
Recycler Activity Without Storage:	No
Manifest Broker:	No
Sub-Part P Indicator:	No

Handler - Owner Operator:

Owner/Operator Indicator:	Owner
Owner/Operator Name:	JORDAN DMYTRO
Legal Status:	Other
Date Became Current:	Not reported
Date Ended Current:	Not reported
Owner/Operator Address:	2507 MT VIEW AVE
Owner/Operator City,State,Zip:	SAN BERNARDINO, CA 92405

Map ID
Direction
Distance
Elevation

MAP FINDINGS

Site

Database(s)

EDR ID Number
EPA ID Number

JAY'S AUTOBODY & REPAIR (Continued)

1024871450

Owner/Operator Telephone: 909-401-3509
Owner/Operator Telephone Ext: Not reported
Owner/Operator Fax: Not reported
Owner/Operator Email: Not reported

Owner/Operator Indicator: Operator
Owner/Operator Name: JORDAN DMYTRO
Legal Status: Other
Date Became Current: Not reported
Date Ended Current: Not reported
Owner/Operator Address: 2507 MT VIEW AVE
Owner/Operator City,State,Zip: SAN BERNARDINO, CA 92405
Owner/Operator Telephone: 909-401-3509
Owner/Operator Telephone Ext: Not reported
Owner/Operator Fax: Not reported
Owner/Operator Email: Not reported

Historic Generators:

Receive Date: 2018-10-24 00:00:00.0
Handler Name: JAY'S AUTOBODY & REPAIR
Federal Waste Generator Description: Not a generator, verified
State District Owner: Not reported
Large Quantity Handler of Universal Waste: No
Recognized Trader Importer: No
Recognized Trader Exporter: No
Spent Lead Acid Battery Importer: No
Spent Lead Acid Battery Exporter: No
Current Record: Yes
Non Storage Recycler Activity: Not reported
Electronic Manifest Broker: Not reported

List of NAICS Codes and Descriptions:

NAICS Code: 811111
NAICS Description: GENERAL AUTOMOTIVE REPAIR

Facility Has Received Notices of Violations:

Violations: No Violations Found

Evaluation Action Summary:

Evaluations: No Evaluations Found

K55
East
< 1/8
0.123 mi.
650 ft.

AMERICAN PRIDE PRINTING
27239 5TH ST A
HIGHLAND, CA 92346

CA San Bern. Co. Permit S106910672
N/A

Site 1 of 2 in cluster K

Relative:
Higher
Actual:
1194 ft.

San Bern. Co. Permit:
Name: AMERICAN PRIDE PRINTING
Address: 27239 5TH ST A
City,State,Zip: HIGHLAND, CA 92346
Region: SAN BERNARDINO
Facility ID: FA0000909
Owner: MILLER, MARTY
Permit Number: PT0006182

Map ID
Direction
Distance
Elevation

MAP FINDINGS

Site

Database(s)

EDR ID Number
EPA ID Number

AMERICAN PRIDE PRINTING (Continued)

S106910672

Permit Category: CONDITIONALLY EXEMPT SMALL QUANTITY GENERATOR
Facility Status: INACTIVE
Expiration Date: 07/31/2004

Name: AMERICAN PRIDE PRINTING
Address: 27239 5TH ST A
City,State,Zip: HIGHLAND, CA 92346
Region: SAN BERNARDINO
Facility ID: FA0000909
Owner: MILLER, MARTY
Permit Number: PT0006183
Permit Category: HAZMAT HANDLER 0-10 EMPLOYEES (W/GEN PRMT)
Facility Status: INACTIVE
Expiration Date: 07/31/2003

K56
ENE
< 1/8
0.124 mi.
657 ft.

FARMER BOYS RESTAURANT
27250 5TH ST
HIGHLAND, CA 92346

CA San Bern. Co. Permit S109521210
N/A

Site 2 of 2 in cluster K

Relative:
Higher

San Bern. Co. Permit:

Name: FARMER BOYS RESTAURANT
Address: 27250 5TH ST
City,State,Zip: HIGHLAND, CA 92346
Region: SAN BERNARDINO
Facility ID: FA0012139
Owner: FARMER BOYS FOOD INC
Permit Number: PT0021373
Permit Category: BULK CO2 AT RETAIL FOOD FACILITIES
Facility Status: INACTIVE
Expiration Date: 03/31/2011

Actual:
1193 ft.

L57
ENE
1/8-1/4
0.127 mi.
669 ft.

DIEFFENBACHER, RONALD A
27232 MEINES ST
HIGHLAND, CA 92346

CA San Bern. Co. Permit S106910803
N/A

Site 1 of 4 in cluster L

Relative:
Higher

San Bern. Co. Permit:

Name: DIEFFENBACHER, RONALD A
Address: 27232 MEINES ST
City,State,Zip: HIGHLAND, CA 92346
Region: SAN BERNARDINO
Facility ID: FA0002736
Owner: DIEFFENBACHER, RONALD A
Permit Number: PT0008813
Permit Category: SPECIAL HANDLER
Facility Status: INACTIVE
Expiration Date: 04/30/2002

Actual:
1190 ft.

Name: DIEFFENBACHER, RONALD A
Address: 27232 MEINES ST
City,State,Zip: HIGHLAND, CA 92346
Region: SAN BERNARDINO
Facility ID: FA0002736

Map ID
 Direction
 Distance
 Elevation

MAP FINDINGS

Site

Database(s)

EDR ID Number
 EPA ID Number

DIEFFENBACHER, RONALD A (Continued)

S106910803

Owner: DIEFFENBACHER, RONALD A
 Permit Number: PT0008814
 Permit Category: SPECIAL GENERATOR
 Facility Status: INACTIVE
 Expiration Date: 04/30/2002

L58
ENE
1/8-1/4
0.137 mi.
721 ft.

KCB TOWERS INC
27260 MEINES STREET
HIGHLAND, CA 92346

CA AST
CA NPDES
CA San Bern. Co. Permit
CA CIWQS
CA CERS

S104767526
N/A

Site 2 of 4 in cluster L

Relative:
Higher
Actual:
1192 ft.

AST:
 Name: KCB TOWERS INC
 Address: 27260 MEINES ST
 City/Zip: HIGHLAND,92346
 Certified Unified Program Agencies: Not reported
 Owner: KCB TOWERS, INC.
 Total Gallons: Not reported
 CERSID: 10041079
 Facility ID: FA0004231
 Business Name: KCB TOWERS INC
 Phone: (909) 862-0322
 Fax: (909) 864-0653
 Mailing Address: P.O. BOX 100
 Mailing Address City: HIGHLAND
 Mailing Address State: CA
 Mailing Address Zip Code: 92346
 Operator Name: KCB TOWERS, INC
 Operator Phone: (909)862-0322
 Owner Phone: (909) 841-3159
 Owner Mail Address: P.O. BOX 100
 Owner State: CA
 Owner Zip Code: 92346
 Owner Country: United States
 Property Owner Name: LYNN BOGH
 Property Owner Phone: 909-862-0322
 Property Owner Mailing Address: P.O. BOX 100
 Property Owner City: HIGHLAND
 Property Owner Stat : CA
 Property Owner Zip Code: 92346
 Property Owner Country: United States
 EPAID: CAL000248885

NPDES:
 Name: KCB TOWERS INC
 Address: 27260 MEINES STREET
 City,State,Zip: HIGHLAND, CA 92346
 Facility Status: Not reported
 NPDES Number: Not reported
 Region: Not reported
 Agency Number: Not reported
 Regulatory Measure ID: Not reported
 Place ID: Not reported
 Order Number: Not reported
 WDID: 8 36I016349
 Regulatory Measure Type: Industrial

Map ID
Direction
Distance
Elevation

MAP FINDINGS

Site

Database(s)

EDR ID Number
EPA ID Number

KCB TOWERS INC (Continued)

S104767526

Program Type: Not reported
Adoption Date Of Regulatory Measure: Not reported
Effective Date Of Regulatory Measure: Not reported
Termination Date Of Regulatory Measure: Not reported
Expiration Date Of Regulatory Measure: Not reported
Discharge Address: Not reported
Discharge Name: Not reported
Discharge City: Not reported
Discharge State: Not reported
Discharge Zip: Not reported
Status: Active
Status Date: 02/07/2001
Operator Name: KCB Towers Inc
Operator Address: 27260 Meines Street
Operator City: Highland
Operator State: California
Operator Zip: 92346

NPDES as of 03/2018:
NPDES Number: Not reported
Status: Not reported
Agency Number: Not reported
Region: 8
Regulatory Measure ID: 213576
Order Number: Not reported
Regulatory Measure Type: Industrial
Place ID: Not reported
WDID: 8 361016349
Program Type: Not reported
Adoption Date Of Regulatory Measure: Not reported
Effective Date Of Regulatory Measure: Not reported
Expiration Date Of Regulatory Measure: Not reported
Termination Date Of Regulatory Measure: Not reported
Discharge Name: Not reported
Discharge Address: Not reported
Discharge City: Not reported
Discharge State: Not reported
Discharge Zip: Not reported
Received Date: 05/09/2008
Processed Date: 02/07/2001
Status: Active
Status Date: 02/07/2001
Place Size: 2.38
Place Size Unit: Acres
Contact: Greg Bogh
Contact Title: Vice President
Contact Phone: 909-862-0322
Contact Phone Ext: Not reported
Contact Email: greg@kcbt.biz
Operator Name: KCB Towers Inc
Operator Address: 27260 Meines Street
Operator City: Highland
Operator State: California
Operator Zip: 92346
Operator Contact: Greg Bogh
Operator Contact Title: Vice President
Operator Contact Phone: 909-862-0322
Operator Contact Phone Ext: Not reported

Map ID
Direction
Distance
Elevation

MAP FINDINGS

Site

Database(s)

EDR ID Number
EPA ID Number

KCB TOWERS INC (Continued)

S104767526

Operator Contact Email: greg@kcbt.biz
Operator Type: Private Business
Developer: Not reported
Developer Address: Not reported
Developer City: Not reported
Developer State: California
Developer Zip: Not reported
Developer Contact: Not reported
Developer Contact Title: Not reported
Constype Linear Utility Ind: Not reported
Emergency Phone: 909-862-0322
Emergency Phone Ext: Not reported
Constype Above Ground Ind: Not reported
Constype Below Ground Ind: Not reported
Constype Cable Line Ind: Not reported
Constype Comm Line Ind: Not reported
Constype Commercial Ind: Not reported
Constype Electrical Line Ind: Not reported
Constype Gas Line Ind: Not reported
Constype Industrial Ind: Not reported
Constype Other Description: Not reported
Constype Other Ind: Not reported
Constype Recons Ind: Not reported
Constype Residential Ind: Not reported
Constype Transport Ind: Not reported
Constype Utility Description: Not reported
Constype Utility Ind: Not reported
Constype Water Sewer Ind: Not reported
Dir Discharge Uswater Ind: N
Receiving Water Name: City Creek Channel
Certifier: Lynn Bogh
Certifier Title: President
Certification Date: 18-JUL-15
Primary Sic: 3441-Fabricated Structural Metal
Secondary Sic: Not reported
Tertiary Sic: Not reported

NPDES Number: CAS000001
Status: Active
Agency Number: 0
Region: 8
Regulatory Measure ID: 213576
Order Number: 97-03-DWQ
Regulatory Measure Type: Enrollee
Place ID: Not reported
WDID: 8 36I016349
Program Type: Industrial
Adoption Date Of Regulatory Measure: Not reported
Effective Date Of Regulatory Measure: 02/07/2001
Expiration Date Of Regulatory Measure: Not reported
Termination Date Of Regulatory Measure: Not reported
Discharge Name: KCB Towers Inc
Discharge Address: 27260 Meines Street
Discharge City: Highland
Discharge State: California
Discharge Zip: 92346
Received Date: Not reported

Map ID
Direction
Distance
Elevation

MAP FINDINGS

Site

Database(s)

EDR ID Number
EPA ID Number

KCB TOWERS INC (Continued)

S104767526

Processed Date:	Not reported
Status:	Not reported
Status Date:	Not reported
Place Size:	Not reported
Place Size Unit:	Not reported
Contact:	Not reported
Contact Title:	Not reported
Contact Phone:	Not reported
Contact Phone Ext:	Not reported
Contact Email:	Not reported
Operator Name:	Not reported
Operator Address:	Not reported
Operator City:	Not reported
Operator State:	Not reported
Operator Zip:	Not reported
Operator Contact:	Not reported
Operator Contact Title:	Not reported
Operator Contact Phone:	Not reported
Operator Contact Phone Ext:	Not reported
Operator Contact Email:	Not reported
Operator Type:	Not reported
Developer:	Not reported
Developer Address:	Not reported
Developer City:	Not reported
Developer State:	Not reported
Developer Zip:	Not reported
Developer Contact:	Not reported
Developer Contact Title:	Not reported
Constype Linear Utility Ind:	Not reported
Emergency Phone:	Not reported
Emergency Phone Ext:	Not reported
Constype Above Ground Ind:	Not reported
Constype Below Ground Ind:	Not reported
Constype Cable Line Ind:	Not reported
Constype Comm Line Ind:	Not reported
Constype Commercial Ind:	Not reported
Constype Electrical Line Ind:	Not reported
Constype Gas Line Ind:	Not reported
Constype Industrial Ind:	Not reported
Constype Other Description:	Not reported
Constype Other Ind:	Not reported
Constype Recons Ind:	Not reported
Constype Residential Ind:	Not reported
Constype Transport Ind:	Not reported
Constype Utility Description:	Not reported
Constype Utility Ind:	Not reported
Constype Water Sewer Ind:	Not reported
Dir Discharge Uswater Ind:	Not reported
Receiving Water Name:	Not reported
Certifier:	Not reported
Certifier Title:	Not reported
Certification Date:	Not reported
Primary Sic:	Not reported
Secondary Sic:	Not reported
Tertiary Sic:	Not reported

Map ID
Direction
Distance
Elevation

MAP FINDINGS

Site

Database(s)

EDR ID Number
EPA ID Number

KCB TOWERS INC (Continued)

S104767526

Name: KCB TOWERS INC
Address: 27260 MEINES STREET
City,State,Zip: HIGHLAND, CA 92346
Facility Status: Active
NPDES Number: CAS000001
Region: 8
Agency Number: 0
Regulatory Measure ID: 213576
Place ID: Not reported
Order Number: 97-03-DWQ
WDID: 8 36I016349
Regulatory Measure Type: Enrollee
Program Type: Industrial
Adoption Date Of Regulatory Measure: Not reported
Effective Date Of Regulatory Measure: 02/07/2001
Termination Date Of Regulatory Measure: Not reported
Expiration Date Of Regulatory Measure: Not reported
Discharge Address: 27260 Meines Street
Discharge Name: KCB Towers Inc
Discharge City: Highland
Discharge State: California
Discharge Zip: 92346
Status: Not reported
Status Date: Not reported
Operator Name: Not reported
Operator Address: Not reported
Operator City: Not reported
Operator State: Not reported
Operator Zip: Not reported

NPDES as of 03/2018:

NPDES Number: Not reported
Status: Not reported
Agency Number: Not reported
Region: 8
Regulatory Measure ID: 213576
Order Number: Not reported
Regulatory Measure Type: Industrial
Place ID: Not reported
WDID: 8 36I016349
Program Type: Not reported
Adoption Date Of Regulatory Measure: Not reported
Effective Date Of Regulatory Measure: Not reported
Expiration Date Of Regulatory Measure: Not reported
Termination Date Of Regulatory Measure: Not reported
Discharge Name: Not reported
Discharge Address: Not reported
Discharge City: Not reported
Discharge State: Not reported
Discharge Zip: Not reported
Received Date: 05/09/2008
Processed Date: 02/07/2001
Status: Active
Status Date: 02/07/2001
Place Size: 2.38
Place Size Unit: Acres
Contact: Greg Bogh
Contact Title: Vice President

Map ID
Direction
Distance
Elevation

MAP FINDINGS

Site

Database(s)

EDR ID Number
EPA ID Number

KCB TOWERS INC (Continued)

S104767526

Contact Phone: 909-862-0322
Contact Phone Ext: Not reported
Contact Email: greg@kcbt.biz
Operator Name: KCB Towers Inc
Operator Address: 27260 Meines Street
Operator City: Highland
Operator State: California
Operator Zip: 92346
Operator Contact: Greg Bogh
Operator Contact Title: Vice President
Operator Contact Phone: 909-862-0322
Operator Contact Phone Ext: Not reported
Operator Contact Email: greg@kcbt.biz
Operator Type: Private Business
Developer: Not reported
Developer Address: Not reported
Developer City: Not reported
Developer State: California
Developer Zip: Not reported
Developer Contact: Not reported
Developer Contact Title: Not reported
Constype Linear Utility Ind: Not reported
Emergency Phone: 909-862-0322
Emergency Phone Ext: Not reported
Constype Above Ground Ind: Not reported
Constype Below Ground Ind: Not reported
Constype Cable Line Ind: Not reported
Constype Comm Line Ind: Not reported
Constype Commercial Ind: Not reported
Constype Electrical Line Ind: Not reported
Constype Gas Line Ind: Not reported
Constype Industrial Ind: Not reported
Constype Other Description: Not reported
Constype Other Ind: Not reported
Constype Recons Ind: Not reported
Constype Residential Ind: Not reported
Constype Transport Ind: Not reported
Constype Utility Description: Not reported
Constype Utility Ind: Not reported
Constype Water Sewer Ind: Not reported
Dir Discharge Uswater Ind: N
Receiving Water Name: City Creek Channel
Certifier: Lynn Bogh
Certifier Title: President
Certification Date: 18-JUL-15
Primary Sic: 3441-Fabricated Structural Metal
Secondary Sic: Not reported
Tertiary Sic: Not reported

NPDES Number: CAS000001
Status: Active
Agency Number: 0
Region: 8
Regulatory Measure ID: 213576
Order Number: 97-03-DWQ
Regulatory Measure Type: Enrollee
Place ID: Not reported

Map ID
Direction
Distance
Elevation

MAP FINDINGS

Site

Database(s)

EDR ID Number
EPA ID Number

KCB TOWERS INC (Continued)

S104767526

WDID: 8 361016349
Program Type: Industrial
Adoption Date Of Regulatory Measure: Not reported
Effective Date Of Regulatory Measure: 02/07/2001
Expiration Date Of Regulatory Measure: Not reported
Termination Date Of Regulatory Measure: Not reported
Discharge Name: KCB Towers Inc
Discharge Address: 27260 Meines Street
Discharge City: Highland
Discharge State: California
Discharge Zip: 92346
Received Date: Not reported
Processed Date: Not reported
Status: Not reported
Status Date: Not reported
Place Size: Not reported
Place Size Unit: Not reported
Contact: Not reported
Contact Title: Not reported
Contact Phone: Not reported
Contact Phone Ext: Not reported
Contact Email: Not reported
Operator Name: Not reported
Operator Address: Not reported
Operator City: Not reported
Operator State: Not reported
Operator Zip: Not reported
Operator Contact: Not reported
Operator Contact Title: Not reported
Operator Contact Phone: Not reported
Operator Contact Phone Ext: Not reported
Operator Contact Email: Not reported
Operator Type: Not reported
Developer: Not reported
Developer Address: Not reported
Developer City: Not reported
Developer State: Not reported
Developer Zip: Not reported
Developer Contact: Not reported
Developer Contact Title: Not reported
Constype Linear Utility Ind: Not reported
Emergency Phone: Not reported
Emergency Phone Ext: Not reported
Constype Above Ground Ind: Not reported
Constype Below Ground Ind: Not reported
Constype Cable Line Ind: Not reported
Constype Comm Line Ind: Not reported
Constype Commercial Ind: Not reported
Constype Electrical Line Ind: Not reported
Constype Gas Line Ind: Not reported
Constype Industrial Ind: Not reported
Constype Other Description: Not reported
Constype Other Ind: Not reported
Constype Recons Ind: Not reported
Constype Residential Ind: Not reported
Constype Transport Ind: Not reported
Constype Utility Description: Not reported

Map ID
Direction
Distance
Elevation

MAP FINDINGS

Site

Database(s)

EDR ID Number
EPA ID Number

KCB TOWERS INC (Continued)

S104767526

Constype Utility Ind:	Not reported
Constype Water Sewer Ind:	Not reported
Dir Discharge Uswater Ind:	Not reported
Receiving Water Name:	Not reported
Certifier:	Not reported
Certifier Title:	Not reported
Certification Date:	Not reported
Primary Sic:	Not reported
Secondary Sic:	Not reported
Tertiary Sic:	Not reported

San Bern. Co. Permit:

Name: KCB TOWERS INC
Address: 27260 MEINES ST
City,State,Zip: HIGHLAND, CA 92346
Region: SAN BERNARDINO
Facility ID: FA0004231
Owner: KCB TOWERS, INC.
Permit Number: PT0007949
Permit Category: HAZARDOUS MATERIALS 11-30 CHEMICALS
Facility Status: ACTIVE
Expiration Date: 05/31/2022

Name: KCB TOWERS INC
Address: 27260 MEINES ST
City,State,Zip: HIGHLAND, CA 92346
Region: SAN BERNARDINO
Facility ID: FA0004231
Owner: KCB TOWERS, INC.
Permit Number: PT0007950
Permit Category: SMALL QUANTITY GENERATOR
Facility Status: ACTIVE
Expiration Date: 05/31/2022

CIWQS:

Name:	KCB TOWERS INC
Address:	27260 MEINES STREET
City,State,Zip:	HIGHLAND, CA 92346
Agency:	KCB Towers Inc
Agency Address:	27260 Meines Street, Highland, CA 92346
Place/Project Type:	Industrial - Fabricated Structural Metal
SIC/NAICS:	3441
Region:	8
Program:	INDSTW
Regulatory Measure Status:	Active
Regulatory Measure Type:	Storm water industrial
Order Number:	2014-0057-DWQ
WDID:	8 36I016349
NPDES Number:	CAS000001
Adoption Date:	01/01/1900
Effective Date:	02/07/2001
Termination Date:	01/01/1900
Expiration/Review Date:	01/01/1900
Design Flow:	Not reported
Major/Minor:	Not reported

Map ID
Direction
Distance
Elevation

MAP FINDINGS

Site

Database(s)

EDR ID Number
EPA ID Number

KCB TOWERS INC (Continued)

S104767526

Complexity: Not reported
TTWQ: Not reported
Enforcement Actions within 5 years: 0
Violations within 5 years: 0
Latitude: 34.10859
Longitude: -117.20958

CERS:

Name: KCB TOWERS INC
Address: 27260 MEINES STREET
City,State,Zip: HIGHLAND, CA 92346
Site ID: 534920
CERS ID: 234697
CERS Description: Industrial Facility Storm Water

Violations:

Site ID: 534920
Site Name: KCB Towers Inc
Violation Date: 07-01-2013
Citation: 2014-0057-DWQ - Industrial General Permit
Violation Description: SW - Late Report
Violation Notes: Failure to submit Annual Report for the reporting year 2012-2013 by July 1, 2013. Annual Report 2012-2013 1st Notice of Non-Compliance was sent out on July 31, 2013.
Violation Division: Water Boards
Violation Program: INDSTW
Violation Source: SMARTS

Site ID: 534920
Site Name: KCB Towers Inc
Violation Date: 07-01-2001
Citation: 2014-0057-DWQ - Industrial General Permit
Violation Description: SW - Deficient Report
Violation Notes: RECEIVED THE ANNAUL REPORT
Violation Division: Water Boards
Violation Program: INDSTW
Violation Source: SMARTS

Site ID: 534920
Site Name: KCB Towers Inc
Violation Date: 07-01-2014
Citation: 2014-0057-DWQ - Industrial General Permit
Violation Description: SW - Late Report
Violation Notes: 2013-2014 annual report was not received on 7/1/2014. First Notice of Non-Compliance is sent out on 8/7/2014 via certified mail, with return receipt, along with a regular mail as a copy to owner's address.
Violation Division: Water Boards
Violation Program: INDSTW
Violation Source: SMARTS

Site ID: 534920
Site Name: KCB Towers Inc
Violation Date: 08-07-2008
Citation: 2014-0057-DWQ - Industrial General Permit
Violation Description: SW - Late Report
Violation Notes: Failure to submit 2007-2008 Annual Report
Violation Division: Water Boards

Map ID
Direction
Distance
Elevation

MAP FINDINGS

Site

Database(s)

EDR ID Number
EPA ID Number

KCB TOWERS INC (Continued)

S104767526

Violation Program: INDSTW
Violation Source: SMARTS

Site ID: 534920
Site Name: KCB Towers Inc
Violation Date: 07-01-2001
Citation: 2014-0057-DWQ - Industrial General Permit
Violation Description: SW - Deficient Report
Violation Notes: RECEIVED THE ANNUAL REPORT
Violation Division: Water Boards
Violation Program: INDSTW
Violation Source: SMARTS

Site ID: 534920
Site Name: KCB Towers Inc
Violation Date: 08-01-2001
Citation: 2014-0057-DWQ - Industrial General Permit
Violation Description: SW - Deficient Report
Violation Notes: RECEIVED THE ANNUAL REPORT
Violation Division: Water Boards
Violation Program: INDSTW
Violation Source: SMARTS

Site ID: 534920
Site Name: KCB Towers Inc
Violation Date: 07-25-2011
Citation: 2014-0057-DWQ - Industrial General Permit
Violation Description: SW - Late Report
Violation Notes: 2010-2011 Annual Report non-submission: Annual report was received by the Regional Board or the State Board by 07/01/2011. 1st Notice of Non-Compliance sent out to facility address, and a copy letter sent to the owner, provided in the SMARTS database, on 07/25/2011.
Violation Division: Water Boards
Violation Program: INDSTW
Violation Source: SMARTS

Enforcement Action:
Site ID: 534920
Site Name: KCB Towers Inc
Site Address: 27260 MEINES STREET
Site City: HIGHLAND
Site Zip: 92346
Enf Action Date: 07-25-2011
Enf Action Type: Industrial Storm Water Enforcement
Enf Action Description: Industrial Storm Water Enforcement
Enf Action Notes: 2010-2011 Annual Report non-submission: Annual report was received by the Regional Board or the State Board by 07/01/2011. 1st Notice of Non-Compliance sent out to facility address, and a copy letter sent to the owner, provided in the SMARTS database, on 07/25/2011.
Enf Action Division: Water Boards
Enf Action Program: INDSTW
Enf Action Source: SMARTS

Site ID: 534920
Site Name: KCB Towers Inc
Site Address: 27260 MEINES STREET
Site City: HIGHLAND

Map ID
Direction
Distance
Elevation

MAP FINDINGS

Site

Database(s)

EDR ID Number
EPA ID Number

KCB TOWERS INC (Continued)

S104767526

Site Zip: 92346
Enf Action Date: 07-27-2001
Enf Action Type: Staff Enforcement Letter
Enf Action Description: Staff Enforcement Letter
Enf Action Notes: RECEIVED THE REPORT
Enf Action Division: Water Boards
Enf Action Program: INDSTW
Enf Action Source: SMARTS

Site ID: 534920
Site Name: KCB Towers Inc
Site Address: 27260 MEINES STREET
Site City: HIGHLAND
Site Zip: 92346
Enf Action Date: 07-31-2013
Enf Action Type: Industrial Storm Water Enforcement
Enf Action Description: Industrial Storm Water Enforcement
Enf Action Notes: Site has not submitted the 2012-2013 annual report by 07/01/2013. -
1st Notice of Non-Compliance sent on 07/31/2013, via certified mail to
facility, CC to owner.
Enf Action Division: Water Boards
Enf Action Program: INDSTW
Enf Action Source: SMARTS

Site ID: 534920
Site Name: KCB Towers Inc
Site Address: 27260 MEINES STREET
Site City: HIGHLAND
Site Zip: 92346
Enf Action Date: 08-07-2008
Enf Action Type: Notice of Non-Compliance for Non-Filers
Enf Action Description: Notice of Non-Compliance for Non-Filers
Enf Action Notes: Failure to submit Annual Report for the reporting year 2007-2008
before July 1, 2008. Annual Report 2007-2008 Notice of Non-Compliance
was sent out on August 7, 2008.
Enf Action Division: Water Boards
Enf Action Program: INDSTW
Enf Action Source: SMARTS

Site ID: 534920
Site Name: KCB Towers Inc
Site Address: 27260 MEINES STREET
Site City: HIGHLAND
Site Zip: 92346
Enf Action Date: 08-07-2014
Enf Action Type: Industrial Storm Water Enforcement
Enf Action Description: Industrial Storm Water Enforcement
Enf Action Notes: 2013-2014 annual report was not received on 7/1/2014. First Notice of
Non-Compliance is sent out on 8/7/2014 via certified mail, with return
receipt, along with a regular mail as a copy to owner's address.
Enf Action Division: Water Boards
Enf Action Program: INDSTW
Enf Action Source: SMARTS

Site ID: 534920
Site Name: KCB Towers Inc
Site Address: 27260 MEINES STREET

Map ID
 Direction
 Distance
 Elevation

MAP FINDINGS

Site

Database(s)

EDR ID Number
 EPA ID Number

KCB TOWERS INC (Continued)

S104767526

Site City: HIGHLAND
 Site Zip: 92346
 Enf Action Date: 08-29-2001
 Enf Action Type: Staff Enforcement Letter
 Enf Action Description: Staff Enforcement Letter
 Enf Action Notes: RECEIVED THE REPORT
 Enf Action Division: Water Boards
 Enf Action Program: INDSTW
 Enf Action Source: SMARTS

Affiliation:

Affiliation Type Desc: Owner/Operator
 Entity Name: KCB Towers Inc
 Entity Title: Operator
 Affiliation Address: 27260 Meines Street
 Affiliation City: Highland
 Affiliation State: CA
 Affiliation Country: Not reported
 Affiliation Zip: 92346
 Affiliation Phone: Not reported

L59
ENE
1/8-1/4
0.137 mi.
721 ft.

KCB TOWERS INC
27260 MEINES ST
HIGHLAND, CA 92346
Site 3 of 4 in cluster L

CA CERS HAZ WASTE
CA HAZNET
CA CERS
CA HWTS

S113118253
N/A

Relative:
Higher
Actual:
1192 ft.

CERS HAZ WASTE:
 Name: KCB TOWERS INC
 Address: 27260 MEINES ST
 City,State,Zip: HIGHLAND, CA 92346
 Site ID: 395756
 CERS ID: 10041079
 CERS Description: Hazardous Waste Generator

HAZNET:

Name: KCB TOWERS INC
 Address: 27260 MEINES ST
 Address 2: Not reported
 City,State,Zip: HIGHLAND, CA 923460000
 Contact: ANISSA STOECKER
 Telephone: 9098620322
 Mailing Name: Not reported
 Mailing Address: PO BOX 100

 Year: 2019
 Gepaid: CAL000248885
 TSD EPA ID: CAT080013352
 CA Waste Code: 343 - Unspecified organic liquid mixture
 Disposal Method: H039 - Other Recovery Of Reclamation For Reuse Including Acid
 Regeneration, Organics Recovery Ect
 Tons: 0.12920

 Year: 2017
 Gepaid: CAL000248885
 TSD EPA ID: CAD008364432

Map ID
Direction
Distance
Elevation

MAP FINDINGS

Site

Database(s)

EDR ID Number
EPA ID Number

KCB TOWERS INC (Continued)

S113118253

CA Waste Code: 331 - Off-specification, aged or surplus organics
Disposal Method: H061 - Fuel Blending Prior To Energy Recovery At Another Site
Tons: 0.5

Year: 2015
Gepaid: CAL000248885
TSD EPA ID: AZR000501510
CA Waste Code: 351 - Organic solids with halogens
Disposal Method: H141 - Storage, Bulking, And/Or Transfer Off Site--No Treatment/Reovery (H010-H129) Or (H131-H135)
Tons: 0.2

Year: 2015
Gepaid: CAL000248885
TSD EPA ID: CAD008252405
CA Waste Code: 331 - Off-specification, aged or surplus organics
Disposal Method: H061 - Fuel Blending Prior To Energy Recovery At Another Site
Tons: 0.3

Year: 2009
Gepaid: CAL000248885
TSD EPA ID: TXD077603371
CA Waste Code: 343 - Unspecified organic liquid mixture
Disposal Method: H061 - Fuel Blending Prior To Energy Recovery At Another Site
Tons: 0.325

Year: 2009
Gepaid: CAL000248885
TSD EPA ID: CAD097030993
CA Waste Code: 352 - Other organic solids
Disposal Method: H141 - Storage, Bulking, And/Or Transfer Off Site--No Treatment/Reovery (H010-H129) Or (H131-H135)
Tons: 0.2

Year: 2009
Gepaid: CAL000248885
TSD EPA ID: TXD077603371
CA Waste Code: 214 - Unspecified solvent mixture
Disposal Method: H061 - Fuel Blending Prior To Energy Recovery At Another Site
Tons: 0.125

Year: 2005
Gepaid: CAL000248885
TSD EPA ID: CAT080033681
CA Waste Code: 352 - Other organic solids
Disposal Method: D80 - Disposal, Land Fill
Tons: 0.75

Additional Info:
Year: 2009
Gen EPA ID: CAL000248885

Shipment Date: 20091005
Creation Date: 11/25/2009 18:30:45
Receipt Date: 20091015
Manifest ID: 005863402JJK

Map ID
Direction
Distance
Elevation

MAP FINDINGS

Site

Database(s)

EDR ID Number
EPA ID Number

KCB TOWERS INC (Continued)

S113118253

Trans EPA ID:	CAD028277036
Trans Name:	ASBURY ENVIRONMENTAL SERVICES
Trans 2 EPA ID:	Not reported
Trans 2 Name:	Not reported
TSDf EPA ID:	CAD097030993
Trans Name:	SIEMENS WATER TECHNOLOGIES CORP
TSDf Alt EPA ID:	Not reported
TSDf Alt Name:	Not reported
Waste Code Description:	352 - Other organic solids
RCRA Code:	Not reported
Meth Code:	H141 - Storage, Bulking, And/Or Transfer Off Site--No Treatment/Reovery (H010-H129) Or (H131-H135)
Quantity Tons:	0.2
Waste Quantity:	400
Quantity Unit:	P
Additional Code 1:	Not reported
Additional Code 2:	Not reported
Additional Code 3:	Not reported
Additional Code 4:	Not reported
Additional Code 5:	Not reported
Shipment Date:	20090916
Creation Date:	3/5/2010 18:31:00
Receipt Date:	20090928
Manifest ID:	002169535SKS
Trans EPA ID:	TXR000050930
Trans Name:	SAFETY-KLEEN SYSTEMS INC
Trans 2 EPA ID:	OKD981588791
Trans 2 Name:	TRIAD TRANSPORT
TSDf EPA ID:	TXD077603371
Trans Name:	SAFETY-KLEEN SYSTEMS INC
TSDf Alt EPA ID:	Not reported
TSDf Alt Name:	Not reported
Waste Code Description:	214 - Unspecified solvent mixture
RCRA Code:	F004
Meth Code:	H061 - Fuel Blending Prior To Energy Recovery At Another Site
Quantity Tons:	0.125
Waste Quantity:	250
Quantity Unit:	P
Additional Code 1:	F003
Additional Code 2:	F002
Additional Code 3:	F001
Additional Code 4:	Not reported
Additional Code 5:	Not reported
Shipment Date:	20090916
Creation Date:	3/5/2010 18:31:00
Receipt Date:	20090928
Manifest ID:	002169535SKS
Trans EPA ID:	TXR000050930
Trans Name:	SAFETY-KLEEN SYSTEMS INC
Trans 2 EPA ID:	OKD981588791
Trans 2 Name:	TRIAD TRANSPORT
TSDf EPA ID:	TXD077603371
Trans Name:	SAFETY-KLEEN SYSTEMS INC
TSDf Alt EPA ID:	Not reported
TSDf Alt Name:	Not reported

Map ID
Direction
Distance
Elevation

MAP FINDINGS

Site

Database(s)

EDR ID Number
EPA ID Number

KCB TOWERS INC (Continued)

S113118253

Waste Code Description: 343 - Unspecified organic liquid mixture
RCRA Code: Not reported
Meth Code: H061 - Fuel Blending Prior To Energy Recovery At Another Site
Quantity Tons: 0.325
Waste Quantity: 650
Quantity Unit: P
Additional Code 1: Not reported
Additional Code 2: Not reported
Additional Code 3: Not reported
Additional Code 4: Not reported
Additional Code 5: Not reported

Additional Info:

Year: 2015
Gen EPA ID: CAL000248885

Shipment Date: 20150118
Creation Date: 6/26/2015 22:15:23
Receipt Date: 20150129
Manifest ID: 013537430JJK
Trans EPA ID: CAL000263169
Trans Name: ALL VALLEY ENVIRONMENTAL
Trans 2 EPA ID: Not reported
Trans 2 Name: Not reported
TSDf EPA ID: CAD008252405
Trans Name: PACIFIC RESOURCE RECOVERY
TSDf Alt EPA ID: Not reported
TSDf Alt Name: Not reported
Waste Code Description: 331 - Off-specification, aged, or surplus organics
RCRA Code: D001
Meth Code: H061 - Fuel Blending Prior To Energy Recovery At Another Site
Quantity Tons: 0.3
Waste Quantity: 600
Quantity Unit: P
Additional Code 1: Not reported
Additional Code 2: Not reported
Additional Code 3: Not reported
Additional Code 4: Not reported
Additional Code 5: Not reported

Shipment Date: 20150118
Creation Date: 6/26/2015 22:15:23
Receipt Date: 20150129
Manifest ID: 011398962JJK
Trans EPA ID: CAL000263169
Trans Name: ALL VALLEY ENVIRONMENTAL
Trans 2 EPA ID: CAD980585293
Trans 2 Name: INDUSTRIAL WASTE UTILIZATION
TSDf EPA ID: AZR000501510
Trans Name: AA SYDCOL LLC
TSDf Alt EPA ID: Not reported
TSDf Alt Name: Not reported
Waste Code Description: 351 - Organic solids with halogens
RCRA Code: Not reported
Meth Code: H141 - Storage, Bulking, And/Or Transfer Off Site--No Treatment/Reovery (H010-H129) Or (H131-H135)
Quantity Tons: 0.2

Map ID
Direction
Distance
Elevation

MAP FINDINGS

Site

Database(s)

EDR ID Number
EPA ID Number

KCB TOWERS INC (Continued)

S113118253

Waste Quantity: 400
Quantity Unit: P
Additional Code 1: Not reported
Additional Code 2: Not reported
Additional Code 3: Not reported
Additional Code 4: Not reported
Additional Code 5: Not reported

Additional Info:

Year: 2005
Gen EPA ID: CAL000248885

Shipment Date: 20050217
Creation Date: 5/29/2005 18:31:56
Receipt Date: 20050224
Manifest ID: 24016561
Trans EPA ID: CAD028277036
Trans Name: ASBURY ENVIRONMENTAL SERVICES
Trans 2 EPA ID: Not reported
Trans 2 Name: Not reported
TSDf EPA ID: CAT080033681
Trans Name: D / K - ENVIRONMENTAL
TSDf Alt EPA ID: CAT080033681
TSDf Alt Name: Not reported
Waste Code Description: 352 - Other organic solids
RCRA Code: NONE
Meth Code: D80 - Disposal, Land Fill
Quantity Tons: 0.75
Waste Quantity: 1500
Quantity Unit: P
Additional Code 1: Not reported
Additional Code 2: Not reported
Additional Code 3: Not reported
Additional Code 4: Not reported
Additional Code 5: Not reported

Additional Info:

Year: 2017
Gen EPA ID: CAL000248885

Shipment Date: 20170413
Creation Date: 5/9/2018 18:32:07
Receipt Date: 20170426
Manifest ID: 003159086GBF
Trans EPA ID: CAL000263169
Trans Name: ALL VALLEY ENVIRONMENTAL
Trans 2 EPA ID: CAD983649880
Trans 2 Name: PSC ENVIRONMENTAL SERVICES OF POMONA LP
TSDf EPA ID: CAD008364432
Trans Name: STERICYCLE ENVIRONMENTAL SOLUTIONS
TSDf Alt EPA ID: Not reported
TSDf Alt Name: Not reported
Waste Code Description: 331 - Off-specification, aged, or surplus organics
RCRA Code: D001
Meth Code: H061 - Fuel Blending Prior To Energy Recovery At Another Site
Quantity Tons: 0.5

Map ID
Direction
Distance
Elevation

MAP FINDINGS

Site

Database(s)

EDR ID Number
EPA ID Number

KCB TOWERS INC (Continued)

S113118253

Waste Quantity: 1000
Quantity Unit: P
Additional Code 1: Not reported
Additional Code 2: Not reported
Additional Code 3: Not reported
Additional Code 4: Not reported
Additional Code 5: Not reported

CERS:

Name: KCB TOWERS INC
Address: 27260 MEINES ST
City,State,Zip: HIGHLAND, CA 92346
Site ID: 395756
CERS ID: 10041079
CERS Description: Chemical Storage Facilities

Violations:

Site ID: 395756
Site Name: KCB TOWERS INC
Violation Date: 01-02-2014
Citation: HSC 6.95 25505(a) - California Health and Safety Code, Chapter 6.95, Section(s) 25505(a)
Violation Description: Owner/Operator failed to complete and/or submit a Hazardous Materials Business Plan when storing hazardous materials at or above the thresholds quantities of 55 gallons/500 lbs/200 cubic feet.
Violation Notes: Returned to compliance on 02/26/2014.
Violation Division: San Bernardino County Fire Department
Violation Program: HMRRP
Violation Source: CERS

Site ID: 395756
Site Name: KCB TOWERS INC
Violation Date: 01-02-2014
Citation: 22 CCR 16 66266.130 - California Code of Regulations, Title 22, Chapter 16, Section(s) 66266.130
Violation Description: Failure to properly handle, manage, label, and recycle used oil and fuel filters.
Violation Notes: Returned to compliance on 01/02/2014.
Violation Division: San Bernardino County Fire Department
Violation Program: HW
Violation Source: CERS

Site ID: 395756
Site Name: KCB TOWERS INC
Violation Date: 01-09-2017
Citation: HSC 6.5 Multiple - California Health and Safety Code, Chapter 6.5, Section(s) Multiple
Violation Description: Hazardous Waste Generator Program - Operations/Maintenance - General
Violation Notes: Returned to compliance on 02/11/2017. Failure to manage contaminated containers lawfully (CCR 66261.7) Observed (2) 55 gallon drums with hazardous waste labels which Operator stated were empty at the time of inspection. Drums missing the word "EMPTY" and date which containers became emptied.
Violation Division: San Bernardino County Fire Department
Violation Program: HW
Violation Source: CERS

Map ID
Direction
Distance
Elevation

MAP FINDINGS

Site

Database(s)

EDR ID Number
EPA ID Number

KCB TOWERS INC (Continued)

S113118253

Site ID: 395756
Site Name: KCB TOWERS INC
Violation Date: 01-09-2017
Citation: HSC 6.5 25250.22 - California Health and Safety Code, Chapter 6.5, Section(s) 25250.22
Violation Description: Failure to properly manage used oil and/or fuel filters in accordance with the requirements.
Violation Notes: Returned to compliance on 02/11/2017. Observed (1) 55 gallon drum of used oil filters open at time of inspection.
Violation Division: San Bernardino County Fire Department
Violation Program: HW
Violation Source: CERS

Site ID: 395756
Site Name: KCB TOWERS INC
Violation Date: 01-09-2017
Citation: HSC 6.5 Multiple - California Health and Safety Code, Chapter 6.5, Section(s) Multiple
Violation Description: Hazardous Waste Generator Program - Operations/Maintenance - General
Violation Notes: Returned to compliance on 02/11/2017. Failure to complete hazardous waste labels (CCR 66262.34(f)(3)) Observed (1) 55 gallon drum of waste antifreeze with incomplete hazardous waste label.
Violation Division: San Bernardino County Fire Department
Violation Program: HW
Violation Source: CERS

Site ID: 395756
Site Name: KCB TOWERS INC
Violation Date: 01-02-2014
Citation: HSC 6.67 Multiple - California Health and Safety Code, Chapter 6.67, Section(s) Multiple
Violation Description: Haz Waste Generator Program - Operations/Maintenance - General
Violation Notes: Returned to compliance on 01/02/2014. Hazardous waste accumulation time exceeded (CCR 66262.34(a))
Violation Division: San Bernardino County Fire Department
Violation Program: HW
Violation Source: CERS

Site ID: 395756
Site Name: KCB TOWERS INC
Violation Date: 01-02-2014
Citation: HSC 6.67 Multiple - California Health and Safety Code, Chapter 6.67, Section(s) Multiple
Violation Description: Haz Waste Generator Program - Operations/Maintenance - General
Violation Notes: Returned to compliance on 01/02/2014. Failure to manage hazardous waste lawfully (CHSC 25154)
Violation Division: San Bernardino County Fire Department
Violation Program: HW
Violation Source: CERS

Site ID: 395756
Site Name: KCB TOWERS INC
Violation Date: 01-02-2014
Citation: HSC 6.67 Multiple - California Health and Safety Code, Chapter 6.67, Section(s) Multiple
Violation Description: Haz Waste Generator Program - Operations/Maintenance - General
Violation Notes: Returned to compliance on 01/02/2014. Failure to note accumulation

Map ID
Direction
Distance
Elevation

MAP FINDINGS

Site

Database(s)

EDR ID Number
EPA ID Number

KCB TOWERS INC (Continued)

S113118253

Violation Division: start date on labels (CCR 66262.34(f)(2))
San Bernardino County Fire Department
Violation Program: HW
Violation Source: CERS

Site ID: 395756
Site Name: KCB TOWERS INC
Violation Date: 01-02-2014
Citation: HSC 6.67 Multiple - California Health and Safety Code, Chapter 6.67,
Section(s) Multiple
Violation Description: Haz Waste Generator Program - Operations/Maintenance - General
Violation Notes: Returned to compliance on 01/02/2014. Failure to complete hazardous
waste labels (CCR 66262.34(f)(3))

Violation Division: San Bernardino County Fire Department
Violation Program: HW
Violation Source: CERS

Site ID: 395756
Site Name: KCB TOWERS INC
Violation Date: 01-09-2017
Citation: HSC 6.5 Multiple - California Health and Safety Code, Chapter 6.5,
Section(s) Multiple
Violation Description: Hazardous Waste Generator Program - Operations/Maintenance - General
Violation Notes: Returned to compliance on 02/11/2017. Failure to note accumulation
start date on labels (CCR 66262.34(f)(2)) Observed (1) 55 gallon drum
of used oil missing accumulation start date on hazardous waste label.

Violation Division: San Bernardino County Fire Department
Violation Program: HW
Violation Source: CERS

Site ID: 395756
Site Name: KCB TOWERS INC
Violation Date: 01-09-2017
Citation: HSC 6.5 Multiple - California Health and Safety Code, Chapter 6.5,
Section(s) Multiple
Violation Description: Hazardous Waste Generator Program - Operations/Maintenance - General
Violation Notes: Returned to compliance on 02/11/2017. Failure to store hazardous waste
in sound containers (CCR 66265.171) Observed (1) 55 gallon drum of
waste antifreeze which appeared to be rusting.

Violation Division: San Bernardino County Fire Department
Violation Program: HW
Violation Source: CERS

Site ID: 395756
Site Name: KCB TOWERS INC
Violation Date: 01-09-2017
Citation: HSC 6.95 25508.1(a)-(f) - California Health and Safety Code, Chapter
6.95, Section(s) 25508.1(a)-(f)
Violation Description: Failure to electronically update business plan within 30 days of any
one of the following events: A 100 percent or more increase in the
quantity of a previously disclosed material. Any handling of a
previously undisclosed hazardous materials at or above reportable
quantities. A change of business address, business ownership, or
business name. A substantial change in the handler's operations that
requires modification to any portion of the business plan.
Violation Notes: Returned to compliance on 02/11/2017. Observed (1) 1,000 Liter
aboveground storage tank of liquid oxygen not previously disclosed in

Map ID
Direction
Distance
Elevation

MAP FINDINGS

Site

Database(s)

EDR ID Number
EPA ID Number

KCB TOWERS INC (Continued)

S113118253

Violation Division: Business Plan.
Violation Program: San Bernardino County Fire Department
Violation Source: HMRRP
CERS

Evaluation:
Eval General Type: Compliance Evaluation Inspection
Eval Date: 01-02-2014
Violations Found: Yes
Eval Type: Routine done by local agency
Eval Notes: routine inspection
Eval Division: San Bernardino County Fire Department
Eval Program: HMRRP
Eval Source: CERS

Eval General Type: Compliance Evaluation Inspection
Eval Date: 01-02-2014
Violations Found: Yes
Eval Type: Routine done by local agency
Eval Notes: routine inspection
Eval Division: San Bernardino County Fire Department
Eval Program: HW
Eval Source: CERS

Eval General Type: Compliance Evaluation Inspection
Eval Date: 01-09-2017
Violations Found: Yes
Eval Type: Routine done by local agency
Eval Notes: ROUTINE GENERATOR INSPECTION FOR KCB TOWER INC.
Eval Division: San Bernardino County Fire Department
Eval Program: HW
Eval Source: CERS

Eval General Type: Compliance Evaluation Inspection
Eval Date: 01-09-2017
Violations Found: Yes
Eval Type: Routine done by local agency
Eval Notes: ROUTINE HANDLER INSPECTION OF KCB TOWER INC.
Eval Division: San Bernardino County Fire Department
Eval Program: HMRRP
Eval Source: CERS

Eval General Type: Compliance Evaluation Inspection
Eval Date: 01-14-2020
Violations Found: No
Eval Type: Routine done by local agency
Eval Notes: Not reported
Eval Division: San Bernardino County Fire Department
Eval Program: HMRRP
Eval Source: CERS

Eval General Type: Compliance Evaluation Inspection
Eval Date: 01-14-2020
Violations Found: No
Eval Type: Routine done by local agency
Eval Notes: Not reported
Eval Division: San Bernardino County Fire Department

Map ID
Direction
Distance
Elevation

MAP FINDINGS

Site

Database(s)

EDR ID Number
EPA ID Number

KCB TOWERS INC (Continued)

S113118253

Eval Program: HW
Eval Source: CERS

Enforcement Action:

Site ID: 395756
Site Name: KCB TOWERS INC
Site Address: 27260 MEINES ST
Site City: HIGHLAND
Site Zip: 92346
Enf Action Date: 01-02-2014
Enf Action Type: Notice of Violation (Unified Program)
Enf Action Description: Notice of Violation Issued by the Inspector at the Time of Inspection
Enf Action Notes: Not reported
Enf Action Division: San Bernardino County Fire Department
Enf Action Program: HMRRP
Enf Action Source: CERS

Site ID: 395756
Site Name: KCB TOWERS INC
Site Address: 27260 MEINES ST
Site City: HIGHLAND
Site Zip: 92346
Enf Action Date: 01-02-2014
Enf Action Type: Notice of Violation (Unified Program)
Enf Action Description: Notice of Violation Issued by the Inspector at the Time of Inspection
Enf Action Notes: Not reported
Enf Action Division: San Bernardino County Fire Department
Enf Action Program: HW
Enf Action Source: CERS

Site ID: 395756
Site Name: KCB TOWERS INC
Site Address: 27260 MEINES ST
Site City: HIGHLAND
Site Zip: 92346
Enf Action Date: 01-09-2017
Enf Action Type: Notice of Violation (Unified Program)
Enf Action Description: Notice of Violation Issued by the Inspector at the Time of Inspection
Enf Action Notes: Not reported
Enf Action Division: San Bernardino County Fire Department
Enf Action Program: HMRRP
Enf Action Source: CERS

Site ID: 395756
Site Name: KCB TOWERS INC
Site Address: 27260 MEINES ST
Site City: HIGHLAND
Site Zip: 92346
Enf Action Date: 01-09-2017
Enf Action Type: Notice of Violation (Unified Program)
Enf Action Description: Notice of Violation Issued by the Inspector at the Time of Inspection
Enf Action Notes: Not reported
Enf Action Division: San Bernardino County Fire Department
Enf Action Program: HW
Enf Action Source: CERS

Map ID
Direction
Distance
Elevation

MAP FINDINGS

Site

Database(s)

EDR ID Number
EPA ID Number

KCB TOWERS INC (Continued)

S113118253

Coordinates:

Site ID: 395756
Facility Name: KCB TOWERS INC
Env Int Type Code: HMBP
Program ID: 10041079
Coord Name: Not reported
Ref Point Type Desc: Unknown
Latitude: 34.109260
Longitude: -117.209620

Affiliation:

Affiliation Type Desc: Property Owner
Entity Name: LYNN BOGH
Entity Title: Not reported
Affiliation Address: P.O. BOX 100
Affiliation City: HIGHLAND
Affiliation State: CA
Affiliation Country: United States
Affiliation Zip: 92346
Affiliation Phone: (909) 862-0322

Affiliation Type Desc: CUPA District
Entity Name: San Bernardino County Fire
Entity Title: Not reported
Affiliation Address: 620 South E Street
Affiliation City: San Bernardino
Affiliation State: CA
Affiliation Country: Not reported
Affiliation Zip: 92415-0153
Affiliation Phone: (909) 386-8401

Affiliation Type Desc: Operator
Entity Name: KCB TOWERS, INC
Entity Title: Not reported
Affiliation Address: Not reported
Affiliation City: Not reported
Affiliation State: Not reported
Affiliation Country: Not reported
Affiliation Zip: Not reported
Affiliation Phone: (909) 862-0322

Affiliation Type Desc: Environmental Contact
Entity Name: MICHAEL BOGH
Entity Title: Not reported
Affiliation Address: P O BOX 100
Affiliation City: HIGHLAND
Affiliation State: CA
Affiliation Country: Not reported
Affiliation Zip: 92346
Affiliation Phone: Not reported

Affiliation Type Desc: Facility Mailing Address
Entity Name: Mailing Address
Entity Title: Not reported
Affiliation Address: P.O. BOX 100
Affiliation City: HIGHLAND

Map ID
Direction
Distance
Elevation

MAP FINDINGS

Site

Database(s)

EDR ID Number
EPA ID Number

KCB TOWERS INC (Continued)

S113118253

Affiliation State: CA
Affiliation Country: Not reported
Affiliation Zip: 92346
Affiliation Phone: Not reported

Affiliation Type Desc: Identification Signer
Entity Name: LYNN BOGH
Entity Title: PRESIDENT
Affiliation Address: Not reported
Affiliation City: Not reported
Affiliation State: Not reported
Affiliation Country: Not reported
Affiliation Zip: Not reported
Affiliation Phone: Not reported

Affiliation Type Desc: Document Preparer
Entity Name: ANISSA STOECKER
Entity Title: Not reported
Affiliation Address: Not reported
Affiliation City: Not reported
Affiliation State: Not reported
Affiliation Country: Not reported
Affiliation Zip: Not reported
Affiliation Phone: Not reported

Affiliation Type Desc: Legal Owner
Entity Name: KCB TOWERS, INC.
Entity Title: Not reported
Affiliation Address: P.O. BOX 100
Affiliation City: HIGHLAND
Affiliation State: CA
Affiliation Country: United States
Affiliation Zip: 92346
Affiliation Phone: (909) 841-3159

Affiliation Type Desc: Parent Corporation
Entity Name: KCB TOWERS INC
Entity Title: Not reported
Affiliation Address: Not reported
Affiliation City: Not reported
Affiliation State: Not reported
Affiliation Country: Not reported
Affiliation Zip: Not reported
Affiliation Phone: Not reported

HWTS:

Name: KCB TOWERS INC
Address: 27260 MEINES ST
Address 2: Not reported
City, State, Zip: HIGHLAND, CA 92346
EPA ID: CAL000248885
Inactive Date: Not reported
Create Date: 03/28/2002
Last Act Date: 08/20/2020
Mailing Name: Not reported
Mailing Address: PO BOX 100

Map ID
 Direction
 Distance
 Elevation

MAP FINDINGS

Site

Database(s)

EDR ID Number
 EPA ID Number

KCB TOWERS INC (Continued)

S113118253

Mailing Address 2:	Not reported
Mailing City,State,Zip:	HIGHLAND, CA 923460000
Owner Name:	KCB TOWERS INC
Owner Address:	27260 MEINES ST
Owner Address 2:	Not reported
Owner City,State,Zip:	HIGHLAND, CA 923460000
Contact Name:	ANISSA STOECKER
Contact Address:	27260 MEINES ST
Contact Address 2:	P.O. BOX 100
City,State,Zip:	HIGHLAND, CA 92346
NAICS:	
EPA ID:	CAL000248885
Create Date:	2006-11-27 18:30:15.000
NAICS Code:	23591
NAICS Description:	Structural Steel Erection Contractors
Issued EPA ID Date:	2002-03-28 09:17:42.14000
Inactive Date:	Not reported
Facility Name:	KCB TOWERS INC
Facility Address:	27260 MEINES ST
Facility Address 2:	Not reported
Facility City:	HIGHLAND
Facility County:	Not reported
Facility State:	CA
Facility Zip:	92346

L60
ENE
1/8-1/4
0.137 mi.
721 ft.

KCB TOWERS INC
27260 MEINES ST
HIGHLAND, CA 92346
Site 4 of 4 in cluster L

RCRA NonGen / NLR **1024802715**
CAL000248885

Relative:
Higher
Actual:
1192 ft.

RCRA NonGen / NLR:		2002-03-28 00:00:00.0
Date Form Received by Agency:		
Handler Name:	KCB TOWERS INC	
Handler Address:		27260 MEINES ST
Handler City,State,Zip:		HIGHLAND, CA 92346
EPA ID:		CAL000248885
Contact Name:		ANISSA STOECKER
Contact Address:		27260 MEINES ST
Contact City,State,Zip:		HIGHLAND, CA 92346
Contact Telephone:		909-862-0322
Contact Fax:		909-864-0653
Contact Email:		ANISSA@KCBT.BIZ
Contact Title:		Not reported
EPA Region:		09
Land Type:		Not reported
Federal Waste Generator Description:		Not a generator, verified
Non-Notifier:		Not reported
Biennial Report Cycle:		Not reported
Accessibility:		Not reported
Active Site Indicator:		Handler Activities
State District Owner:		Not reported
State District:		Not reported
Mailing Address:		PO BOX 100
Mailing City,State,Zip:		HIGHLAND, CA 92346-0000
Owner Name:		KCB TOWERS INC

Map ID
Direction
Distance
Elevation

MAP FINDINGS

Site

Database(s)

EDR ID Number
EPA ID Number

KCB TOWERS INC (Continued)

1024802715

Owner Type:	Other
Operator Name:	ANISSA STOECKER
Operator Type:	Other
Short-Term Generator Activity:	No
Importer Activity:	No
Mixed Waste Generator:	No
Transporter Activity:	No
Transfer Facility Activity:	No
Recycler Activity with Storage:	No
Small Quantity On-Site Burner Exemption:	No
Smelting Melting and Refining Furnace Exemption:	No
Underground Injection Control:	No
Off-Site Waste Receipt:	No
Universal Waste Indicator:	Yes
Universal Waste Destination Facility:	Yes
Federal Universal Waste:	No
Active Site Fed-Reg Treatment Storage and Disposal Facility:	Not reported
Active Site Converter Treatment storage and Disposal Facility:	Not reported
Active Site State-Reg Treatment Storage and Disposal Facility:	Not reported
Active Site State-Reg Handler:	---
Federal Facility Indicator:	Not reported
Hazardous Secondary Material Indicator:	N
Sub-Part K Indicator:	Not reported
Commercial TSD Indicator:	No
Treatment Storage and Disposal Type:	Not reported
2018 GPRA Permit Baseline:	Not on the Baseline
2018 GPRA Renewals Baseline:	Not on the Baseline
Permit Renewals Workload Universe:	Not reported
Permit Workload Universe:	Not reported
Permit Progress Universe:	Not reported
Post-Closure Workload Universe:	Not reported
Closure Workload Universe:	Not reported
202 GPRA Corrective Action Baseline:	No
Corrective Action Workload Universe:	No
Subject to Corrective Action Universe:	No
Non-TSDs Where RCRA CA has Been Imposed Universe:	No
TSDs Potentially Subject to CA Under 3004 (u)/(v) Universe:	No
TSDs Only Subject to CA under Discretionary Auth Universe:	No
Corrective Action Priority Ranking:	No NCAPS ranking
Environmental Control Indicator:	No
Institutional Control Indicator:	No
Human Exposure Controls Indicator:	N/A
Groundwater Controls Indicator:	N/A
Operating TSD Universe:	Not reported
Full Enforcement Universe:	Not reported
Significant Non-Complier Universe:	No
Unaddressed Significant Non-Complier Universe:	No
Addressed Significant Non-Complier Universe:	No
Significant Non-Complier With a Compliance Schedule Universe:	No
Financial Assurance Required:	Not reported
Handler Date of Last Change:	2018-09-05 15:45:54.0
Recognized Trader-Importer:	No
Recognized Trader-Exporter:	No
Importer of Spent Lead Acid Batteries:	No
Exporter of Spent Lead Acid Batteries:	No
Recycler Activity Without Storage:	No
Manifest Broker:	No

Map ID
Direction
Distance
Elevation

MAP FINDINGS

Site

Database(s)

EDR ID Number
EPA ID Number

KCB TOWERS INC (Continued)

1024802715

Sub-Part P Indicator: No

Handler - Owner Operator:

Owner/Operator Indicator: Operator
Owner/Operator Name: ANISSA STOECKER
Legal Status: Other
Date Became Current: Not reported
Date Ended Current: Not reported
Owner/Operator Address: 27260 MEINES ST
Owner/Operator City,State,Zip: HIGHLAND, CA 92346
Owner/Operator Telephone: 909-862-0322
Owner/Operator Telephone Ext: Not reported
Owner/Operator Fax: Not reported
Owner/Operator Email: Not reported

Owner/Operator Indicator: Owner
Owner/Operator Name: KCB TOWERS INC
Legal Status: Other
Date Became Current: Not reported
Date Ended Current: Not reported
Owner/Operator Address: 27260 MEINES ST
Owner/Operator City,State,Zip: HIGHLAND, CA 92346-0000
Owner/Operator Telephone: 909-862-0322
Owner/Operator Telephone Ext: Not reported
Owner/Operator Fax: Not reported
Owner/Operator Email: Not reported

Historic Generators:

Receive Date: 2002-03-28 00:00:00.0
Handler Name: KCB TOWERS INC
Federal Waste Generator Description: Not a generator, verified
State District Owner: Not reported
Large Quantity Handler of Universal Waste: No
Recognized Trader Importer: No
Recognized Trader Exporter: No
Spent Lead Acid Battery Importer: No
Spent Lead Acid Battery Exporter: No
Current Record: Yes
Non Storage Recycler Activity: Not reported
Electronic Manifest Broker: Not reported

List of NAICS Codes and Descriptions:

NAICS Code: 23591
NAICS Description: STRUCTURAL STEEL ERECTION CONTRACTORS

Facility Has Received Notices of Violations:

Violations: No Violations Found

Evaluation Action Summary:

Evaluations: No Evaluations Found

Map ID
Direction
Distance
Elevation

MAP FINDINGS

Site

Database(s)

EDR ID Number
EPA ID Number

J61
East
1/8-1/4
0.146 mi.
771 ft.

GMA GENERAL COLLISION
27236 3RD ST
HIGHLAND, CA 92346
Site 5 of 12 in cluster J

CA CERS HAZ WASTE
CA San Bern. Co. Permit
CA CERS
CA HWTS

S124877885
N/A

Relative:
Higher
Actual:
1197 ft.

CERS HAZ WASTE:
Name: GMA GENERAL COLLISION
Address: 27236 3RD ST
City,State,Zip: HIGHLAND, CA 92346
Site ID: 561929
CERS ID: 10831963
CERS Description: Hazardous Waste Generator

San Bern. Co. Permit:
Name: GMA GENERAL COLLISION
Address: 27236 3RD ST UNIT A
City,State,Zip: HIGHLAND, CA 92346
Region: SAN BERNARDINO
Facility ID: FA0015318
Owner: GALDAMEZ, MIGUEL
Permit Number: PT0030531
Permit Category: CONDITIONALLY EXEMPT SM QTY GENERATOR SPECIAL
Facility Status: ACTIVE
Expiration Date: 03/31/2022

Name: GMA GENERAL COLLISION
Address: 27236 3RD ST UNIT A
City,State,Zip: HIGHLAND, CA 92346
Region: SAN BERNARDINO
Facility ID: FA0015318
Owner: GALDAMEZ, MIGUEL
Permit Number: PT0038313
Permit Category: HAZMAT HANDLER GENERAL ACT.(NB)
Facility Status: FEE EXEMPT
Expiration Date: 03/31/2017

CERS:
Name: GMA GENERAL COLLISION
Address: 27236 3RD ST
City,State,Zip: HIGHLAND, CA 92346
Site ID: 561929
CERS ID: 10831963
CERS Description: Chemical Storage Facilities

Coordinates:
Site ID: 561929
Facility Name: GMA GENERAL COLLISION
Env Int Type Code: HMBP
Program ID: 10831963
Coord Name: Not reported
Ref Point Type Desc: Center of a facility or station.
Latitude: 34.106790
Longitude: -117.209870

Affiliation:
Affiliation Type Desc: Document Preparer
Entity Name: DALETH CALLEJAS BONILLA

Map ID
Direction
Distance
Elevation

MAP FINDINGS

Site

Database(s)

EDR ID Number
EPA ID Number

GMA GENERAL COLLISION (Continued)

S124877885

Entity Title: Not reported
Affiliation Address: Not reported
Affiliation City: Not reported
Affiliation State: Not reported
Affiliation Country: Not reported
Affiliation Zip: Not reported
Affiliation Phone: Not reported

Affiliation Type Desc: Identification Signer
Entity Name: DALETH CALLEJAS BONILLA
Entity Title: PRESIDENT
Affiliation Address: Not reported
Affiliation City: Not reported
Affiliation State: Not reported
Affiliation Country: Not reported
Affiliation Zip: Not reported
Affiliation Phone: Not reported

Affiliation Type Desc: Legal Owner
Entity Name: MIGUEL GALDAMEZ
Entity Title: Not reported
Affiliation Address: 1677 PUMALO ST APT 23
Affiliation City: SAN BERNARDINO
Affiliation State: CA
Affiliation Country: United States
Affiliation Zip: 92404
Affiliation Phone: (760) 885-1623

Affiliation Type Desc: Environmental Contact
Entity Name: DALETH CALLEJAS
Entity Title: Not reported
Affiliation Address: 27236 3RD ST
Affiliation City: HIGHLAND
Affiliation State: CA
Affiliation Country: Not reported
Affiliation Zip: 92346
Affiliation Phone: Not reported

Affiliation Type Desc: CUPA District
Entity Name: San Bernardino County Fire
Entity Title: Not reported
Affiliation Address: 620 South E Street
Affiliation City: San Bernardino
Affiliation State: CA
Affiliation Country: Not reported
Affiliation Zip: 92415-0153
Affiliation Phone: (909) 386-8401

Affiliation Type Desc: Facility Mailing Address
Entity Name: Mailing Address
Entity Title: Not reported
Affiliation Address: 27236 3RD ST
Affiliation City: HIGHLAND
Affiliation State: CA
Affiliation Country: Not reported
Affiliation Zip: 92346
Affiliation Phone: Not reported

Map ID
Direction
Distance
Elevation

MAP FINDINGS

Site

Database(s)

EDR ID Number
EPA ID Number

GMA GENERAL COLLISION (Continued)

S124877885

Affiliation Type Desc: Operator
Entity Name: GMA GENERAL COLLISION
Entity Title: Not reported
Affiliation Address: Not reported
Affiliation City: Not reported
Affiliation State: Not reported
Affiliation Country: Not reported
Affiliation Zip: Not reported
Affiliation Phone: (760) 885-1623

Affiliation Type Desc: Parent Corporation
Entity Name: GMA GENERAL COLLISION
Entity Title: Not reported
Affiliation Address: Not reported
Affiliation City: Not reported
Affiliation State: Not reported
Affiliation Country: Not reported
Affiliation Zip: Not reported
Affiliation Phone: Not reported

HWTS:

Name: GMA GENERAL COLLISION
Address: 27236 3RD ST
Address 2: Not reported
City,State,Zip: HIGHLAND, CA 92346
EPA ID: CAL000451428
Inactive Date: 06/30/2020
Create Date: 12/18/2019
Last Act Date: 01/04/2021
Mailing Name: Not reported
Mailing Address: 27236 3RD ST
Mailing Address 2: Not reported
Mailing City,State,Zip: HIGHLAND, CA 92346
Owner Name: MIGUEL GALDAMEZ
Owner Address: 1677 PUMALO ST APT 23
Owner Address 2: Not reported
Owner City,State,Zip: SAN BERNADINO, CA 92404
Contact Name: DALETH CALLEJAS BONILLA
Contact Address: 1677 PUMALO ST APT 23
Contact Address 2: Not reported
City,State,Zip: SAN BERNADINO, CA 92404

NAICS:

EPA ID: CAL000451428
Create Date: 2019-12-18 09:12:37.423
NAICS Code: 811121
NAICS Description: Automotive Body, Paint, and Interior Repair and Maintenance
Issued EPA ID Date: 2019-12-18 09:12:37.41000
Inactive Date: 2020-06-30 00:00:00
Facility Name: GMA GENERAL COLLISION
Facility Address: 27236 3RD ST
Facility Address 2: Not reported
Facility City: HIGHLAND
Facility County: Not reported
Facility State: CA
Facility Zip: 92346

Map ID
Direction
Distance
Elevation

MAP FINDINGS

Site

Database(s)

EDR ID Number
EPA ID Number

GMA GENERAL COLLISION (Continued)

S124877885

Name: LEWIS AUTO BODY & PAINT
Address: 27236 3RD ST
Address 2: Not reported
City,State,Zip: HIGHLAND, CA 923464203
EPA ID: CAL000345620
Inactive Date: 06/30/2010
Create Date: 08/11/2009
Last Act Date: 03/15/2012
Mailing Name: Not reported
Mailing Address: 27236 3RD ST
Mailing Address 2: Not reported
Mailing City,State,Zip: HIGHLAND, CA 923464203
Owner Name: ZIAD SALEH
Owner Address: 27236 3RD ST
Owner Address 2: Not reported
Owner City,State,Zip: HIGHLAND, CA 923464203
Contact Name: ZIAD SALEH
Contact Address: 27236 3RD ST
Contact Address 2: Not reported
City,State,Zip: HIGHLAND, CA 923464203

NAICS:
EPA ID: CAL000345620
Create Date: 2009-08-11 08:20:01.670
NAICS Code: 811121
NAICS Description: Automotive Body, Paint, and Interior Repair and Maintenance
Issued EPA ID Date: 2009-08-11 08:20:01.64000
Inactive Date: 2010-06-30 00:00:00
Facility Name: LEWIS AUTO BODY & PAINT
Facility Address: 27236 3RD ST
Facility Address 2: Not reported
Facility City: HIGHLAND
Facility County: Not reported
Facility State: CA
Facility Zip: 923464203

J62
East
1/8-1/4
0.146 mi.
771 ft.

GMA GENERAL COLLISION
27236 3RD ST
HIGHLAND, CA 92346
Site 6 of 12 in cluster J

RCRA NonGen / NLR **1026055248**
CAL000451428

Relative:
Higher
Actual:
1197 ft.

RCRA NonGen / NLR:
Date Form Received by Agency: 2019-12-18 00:00:00.0
Handler Name: GMA GENERAL COLLISION
Handler Address: 27236 3RD ST
Handler City,State,Zip: HIGHLAND, CA 92346
EPA ID: CAL000451428
Contact Name: DALETH CALLEJAS BONILLA
Contact Address: 1677 PUMALO ST APT 23
Contact City,State,Zip: SAN BERNADINO, CA 92404
Contact Telephone: 909-665-6914
Contact Fax: Not reported
Contact Email: DALETHCALLEJAS95@GMAIL.COM
Contact Title: Not reported
EPA Region: 09
Land Type: Not reported

Map ID
 Direction
 Distance
 Elevation

MAP FINDINGS

Site

Database(s)

EDR ID Number
 EPA ID Number

GMA GENERAL COLLISION (Continued)

1026055248

Federal Waste Generator Description:	Not a generator, verified
Non-Notifier:	Not reported
Biennial Report Cycle:	Not reported
Accessibility:	Not reported
Active Site Indicator:	Not reported
State District Owner:	Not reported
State District:	Not reported
Mailing Address:	27236 3RD ST
Mailing City, State, Zip:	HIGHLAND, CA 92346
Owner Name:	MIGUEL GALDAMEZ
Owner Type:	Other
Operator Name:	DALETH CALLEJAS BONILLA
Operator Type:	Other
Short-Term Generator Activity:	No
Importer Activity:	No
Mixed Waste Generator:	No
Transporter Activity:	No
Transfer Facility Activity:	No
Recycler Activity with Storage:	No
Small Quantity On-Site Burner Exemption:	No
Smelting Melting and Refining Furnace Exemption:	No
Underground Injection Control:	No
Off-Site Waste Receipt:	No
Universal Waste Indicator:	No
Universal Waste Destination Facility:	No
Federal Universal Waste:	No
Active Site Fed-Reg Treatment Storage and Disposal Facility:	Not reported
Active Site Converter Treatment storage and Disposal Facility:	Not reported
Active Site State-Reg Treatment Storage and Disposal Facility:	Not reported
Active Site State-Reg Handler:	---
Federal Facility Indicator:	Not reported
Hazardous Secondary Material Indicator:	N
Sub-Part K Indicator:	Not reported
Commercial TSD Indicator:	No
Treatment Storage and Disposal Type:	Not reported
2018 GPRA Permit Baseline:	Not on the Baseline
2018 GPRA Renewals Baseline:	Not on the Baseline
Permit Renewals Workload Universe:	Not reported
Permit Workload Universe:	Not reported
Permit Progress Universe:	Not reported
Post-Closure Workload Universe:	Not reported
Closure Workload Universe:	Not reported
202 GPRA Corrective Action Baseline:	No
Corrective Action Workload Universe:	No
Subject to Corrective Action Universe:	No
Non-TSDFs Where RCRA CA has Been Imposed Universe:	No
TSDFs Potentially Subject to CA Under 3004 (u)/(v) Universe:	No
TSDFs Only Subject to CA under Discretionary Auth Universe:	No
Corrective Action Priority Ranking:	No NCAPS ranking
Environmental Control Indicator:	No
Institutional Control Indicator:	No
Human Exposure Controls Indicator:	N/A
Groundwater Controls Indicator:	N/A
Operating TSDF Universe:	Not reported
Full Enforcement Universe:	Not reported
Significant Non-Complier Universe:	No
Unaddressed Significant Non-Complier Universe:	No

Map ID
Direction
Distance
Elevation

MAP FINDINGS

Site

Database(s)

EDR ID Number
EPA ID Number

GMA GENERAL COLLISION (Continued)

1026055248

Addressed Significant Non-Complier Universe: No
Significant Non-Complier With a Compliance Schedule Universe: No
Financial Assurance Required: Not reported
Handler Date of Last Change: 2020-02-10 17:54:02.0
Recognized Trader-Importer: No
Recognized Trader-Exporter: No
Importer of Spent Lead Acid Batteries: No
Exporter of Spent Lead Acid Batteries: No
Recycler Activity Without Storage: No
Manifest Broker: No
Sub-Part P Indicator: No

Handler - Owner Operator:

Owner/Operator Indicator: Owner
Owner/Operator Name: MIGUEL GALDAMEZ
Legal Status: Other
Date Became Current: Not reported
Date Ended Current: Not reported
Owner/Operator Address: 1677 PUMALO ST APT 23
Owner/Operator City,State,Zip: SAN BERNADINO, CA 92404
Owner/Operator Telephone: 760-885-1623
Owner/Operator Telephone Ext: Not reported
Owner/Operator Fax: Not reported
Owner/Operator Email: Not reported

Owner/Operator Indicator: Operator
Owner/Operator Name: DALETH CALLEJAS BONILLA
Legal Status: Other
Date Became Current: Not reported
Date Ended Current: Not reported
Owner/Operator Address: 1677 PUMALO ST APT 23
Owner/Operator City,State,Zip: SAN BERNADINO, CA 92404
Owner/Operator Telephone: 909-665-6914
Owner/Operator Telephone Ext: Not reported
Owner/Operator Fax: Not reported
Owner/Operator Email: Not reported

Historic Generators:

Receive Date: 2019-12-18 00:00:00.0
Handler Name: GMA GENERAL COLLISION
Federal Waste Generator Description: Not a generator, verified
State District Owner: Not reported
Large Quantity Handler of Universal Waste: No
Recognized Trader Importer: No
Recognized Trader Exporter: No
Spent Lead Acid Battery Importer: No
Spent Lead Acid Battery Exporter: No
Current Record: Yes
Non Storage Recycler Activity: Not reported
Electronic Manifest Broker: Not reported

List of NAICS Codes and Descriptions:

NAICS Code: 811121
NAICS Description: AUTOMOTIVE BODY, PAINT, AND INTERIOR REPAIR AND MAINTENANCE

Map ID
 Direction
 Distance
 Elevation

MAP FINDINGS

Site

Database(s)

EDR ID Number
 EPA ID Number

GMA GENERAL COLLISION (Continued)

1026055248

Facility Has Received Notices of Violations:
 Violations: No Violations Found

Evaluation Action Summary:
 Evaluations: No Evaluations Found

J63
East
1/8-1/4
0.146 mi.
771 ft.

ABSOLUTE KUSTOMZ
27236 3RD ST UNIT A
HIGHLAND, CA 92346

RCRA NonGen / NLR

1024843336
CAL000394621

Site 7 of 12 in cluster J

Relative:
Higher
Actual:
1197 ft.

RCRA NonGen / NLR:		2014-03-04 00:00:00.0
Date Form Received by Agency:		
Handler Name:	ABSOLUTE KUSTOMZ	
Handler Address:		27236 3RD ST UNIT A
Handler City,State,Zip:		HIGHLAND, CA 92346-4203
EPA ID:		CAL000394621
Contact Name:		DOLORES HERRERA
Contact Address:		1423 OAKHURST DR
Contact City,State,Zip:		SAN BERNARDINO, CA 92404
Contact Telephone:		909-907-5665
Contact Fax:		909-907-5665
Contact Email:		ABSOLATEKUSTOMZ@ATT.NET
Contact Title:		Not reported
EPA Region:		09
Land Type:		Not reported
Federal Waste Generator Description:		Not a generator, verified
Non-Notifier:		Not reported
Biennial Report Cycle:		Not reported
Accessibility:		Not reported
Active Site Indicator:		Handler Activities
State District Owner:		Not reported
State District:		Not reported
Mailing Address:		27236 3RD ST UNIT A
Mailing City,State,Zip:		HIGHLAND, CA 92346-4203
Owner Name:		DOLORES HERRERA
Owner Type:		Other
Operator Name:		DOLORES HERRERA
Operator Type:		Other
Short-Term Generator Activity:		No
Importer Activity:		No
Mixed Waste Generator:		No
Transporter Activity:		No
Transfer Facility Activity:		No
Recycler Activity with Storage:		No
Small Quantity On-Site Burner Exemption:		No
Smelting Melting and Refining Furnace Exemption:		No
Underground Injection Control:		No
Off-Site Waste Receipt:		No
Universal Waste Indicator:		Yes
Universal Waste Destination Facility:		Yes
Federal Universal Waste:		No
Active Site Fed-Reg Treatment Storage and Disposal Facility:		Not reported
Active Site Converter Treatment storage and Disposal Facility:		Not reported
Active Site State-Reg Treatment Storage and Disposal Facility:		Not reported

Map ID
Direction
Distance
Elevation

MAP FINDINGS

Site

Database(s)

EDR ID Number
EPA ID Number

ABSOLUTE KUSTOMZ (Continued)

1024843336

Active Site State-Reg Handler:	---
Federal Facility Indicator:	Not reported
Hazardous Secondary Material Indicator:	N
Sub-Part K Indicator:	Not reported
Commercial TSD Indicator:	No
Treatment Storage and Disposal Type:	Not reported
2018 GPRA Permit Baseline:	Not on the Baseline
2018 GPRA Renewals Baseline:	Not on the Baseline
Permit Renewals Workload Universe:	Not reported
Permit Workload Universe:	Not reported
Permit Progress Universe:	Not reported
Post-Closure Workload Universe:	Not reported
Closure Workload Universe:	Not reported
202 GPRA Corrective Action Baseline:	No
Corrective Action Workload Universe:	No
Subject to Corrective Action Universe:	No
Non-TSDs Where RCRA CA has Been Imposed Universe:	No
TSDs Potentially Subject to CA Under 3004 (u)/(v) Universe:	No
TSDs Only Subject to CA under Discretionary Auth Universe:	No
Corrective Action Priority Ranking:	No NCAPS ranking
Environmental Control Indicator:	No
Institutional Control Indicator:	No
Human Exposure Controls Indicator:	N/A
Groundwater Controls Indicator:	N/A
Operating TSDF Universe:	Not reported
Full Enforcement Universe:	Not reported
Significant Non-Complier Universe:	No
Unaddressed Significant Non-Complier Universe:	No
Addressed Significant Non-Complier Universe:	No
Significant Non-Complier With a Compliance Schedule Universe:	No
Financial Assurance Required:	Not reported
Handler Date of Last Change:	2018-09-06 17:04:01.0
Recognized Trader-Importer:	No
Recognized Trader-Exporter:	No
Importer of Spent Lead Acid Batteries:	No
Exporter of Spent Lead Acid Batteries:	No
Recycler Activity Without Storage:	No
Manifest Broker:	No
Sub-Part P Indicator:	No

Handler - Owner Operator:

Owner/Operator Indicator:	Operator
Owner/Operator Name:	DOLORES HERRERA
Legal Status:	Other
Date Became Current:	Not reported
Date Ended Current:	Not reported
Owner/Operator Address:	1423 OAKHURST DR
Owner/Operator City,State,Zip:	SAN BERNARDINO, CA 92404
Owner/Operator Telephone:	909-907-5665
Owner/Operator Telephone Ext:	Not reported
Owner/Operator Fax:	Not reported
Owner/Operator Email:	Not reported

Owner/Operator Indicator:	Owner
Owner/Operator Name:	DOLORES HERRERA
Legal Status:	Other

Map ID
Direction
Distance
Elevation

MAP FINDINGS

Site

Database(s)

EDR ID Number
EPA ID Number

ABSOLUTE KUSTOMZ (Continued)

1024843336

Date Became Current: Not reported
Date Ended Current: Not reported
Owner/Operator Address: 4631 SEPULVEDA AVE
Owner/Operator City,State,Zip: SAN BERNARDINO, CA 92404
Owner/Operator Telephone: 909-907-5665
Owner/Operator Telephone Ext: Not reported
Owner/Operator Fax: Not reported
Owner/Operator Email: Not reported

Historic Generators:

Receive Date: 2014-03-04 00:00:00
Handler Name: ABSOLUTE KUSTOMZ
Federal Waste Generator Description: Not a generator, verified
State District Owner: Not reported
Large Quantity Handler of Universal Waste: No
Recognized Trader Importer: No
Recognized Trader Exporter: No
Spent Lead Acid Battery Importer: No
Spent Lead Acid Battery Exporter: No
Current Record: Yes
Non Storage Recycler Activity: Not reported
Electronic Manifest Broker: Not reported

List of NAICS Codes and Descriptions:

NAICS Code: 811121
NAICS Description: AUTOMOTIVE BODY, PAINT, AND INTERIOR REPAIR AND MAINTENANCE

Facility Has Received Notices of Violations:

Violations: No Violations Found

Evaluation Action Summary:

Evaluations: No Evaluations Found

J64
East
1/8-1/4
0.146 mi.
771 ft.

MATHESON TRUCKING INC
27236 3RD ST BLDG B
HIGHLAND, CA 92346

Site 8 of 12 in cluster J

CA CERS HAZ WASTE **S110326720**
CA HAZNET **N/A**
CA San Bern. Co. Permit
CA CERS
CA HWTS

Relative:
Higher
Actual:
1197 ft.

CERS HAZ WASTE:
Name: MATHESON TRUCKING INC
Address: 27236 3RD ST BLDG B
City,State,Zip: HIGHLAND, CA 92346
Site ID: 47103
CERS ID: 10311271
CERS Description: Hazardous Waste Generator

HAZNET:

Name: MATHESON TRUCKING INC
Address: 27236 3RD ST BLDG B
Address 2: Not reported
City,State,Zip: HIGHLAND, CA 958273559
Contact: VALERIE TULLOS
Telephone: 9165044729

Map ID
Direction
Distance
Elevation

MAP FINDINGS

Site

Database(s)

EDR ID Number
EPA ID Number

MATHESON TRUCKING INC (Continued)

S110326720

Mailing Name:	Not reported
Mailing Address:	9785 GOETHE RD
Year:	2019
Gepaid:	CAL000350685
TSD EPA ID:	CAD097030993
CA Waste Code:	352 - Other organic solids
Disposal Method:	H141 - Storage, Bulking, And/Or Transfer Off Site--No Treatment/Reovery (H010-H129) Or (H131-H135)
Tons:	0.05500
Year:	2018
Gepaid:	CAL000350685
TSD EPA ID:	CAD044429835
CA Waste Code:	213 - Hydrocarbon solvents (benzene, hexane, Stoddard, Etc.)
Disposal Method:	H141 - Storage, Bulking, And/Or Transfer Off Site--No Treatment/Reovery (H010-H129) Or (H131-H135)
Tons:	0.10000

San Bern. Co. Permit:

Name: MATHESON TRUCKING INC
Address: 27236 3RD ST BLDG B
City,State,Zip: HIGHLAND, CA 92346
Region: SAN BERNARDINO
Facility ID: FA0013210
Owner: MATHESON TRUCKING INC.
Permit Number: PT0023342
Permit Category: HAZARDOUS MATERIALS 4-10 CHEMICALS
Facility Status: ACTIVE
Expiration Date: 05/31/2022

Name: MATHESON TRUCKING INC
Address: 27236 3RD ST BLDG B
City,State,Zip: HIGHLAND, CA 92346
Region: SAN BERNARDINO
Facility ID: FA0013210
Owner: MATHESON TRUCKING INC.
Permit Number: PT0023343
Permit Category: SMALL QUANTITY GENERATOR
Facility Status: ACTIVE
Expiration Date: 05/31/2022

Name: MATHESON TRUCKING INC
Address: 27236 3RD ST BLDG B
City,State,Zip: HIGHLAND, CA 92346
Region: SAN BERNARDINO
Facility ID: FA0013210
Owner: MATHESON TRUCKING INC.
Permit Number: PT0026220
Permit Category: APSA 1,320-10,000 GAL FAC CAPACITY
Facility Status: INACTIVE
Expiration Date: 05/31/2014

CERS:

Name: MATHESON TRUCKING INC

Map ID
Direction
Distance
Elevation

MAP FINDINGS

Site

Database(s)

EDR ID Number
EPA ID Number

MATHESON TRUCKING INC (Continued)

S110326720

Address: 27236 3RD ST BLDG B
City,State,Zip: HIGHLAND, CA 92346
Site ID: 47103
CERS ID: 10311271
CERS Description: Chemical Storage Facilities

Violations:

Site ID: 47103
Site Name: MATHESON TRUCKING INC
Violation Date: 04-28-2016
Citation: HSC 6.5 Multiple Sections - California Health and Safety Code, Chapter 6.5, Section(s) Multiple Sections
Violation Description: Haz Waste Generator Program - Operations/Maintenance - General
Violation Notes: Returned to compliance on 05/23/2016. Failure to inspect Hazardous Waste tank (CCR 66265.195)
Violation Division: San Bernardino County Fire Department
Violation Program: HW
Violation Source: CERS

Site ID: 47103
Site Name: MATHESON TRUCKING INC
Violation Date: 08-30-2018
Citation: HSC 6.95 25508.1(a)-(f) - California Health and Safety Code, Chapter 6.95, Section(s) 25508.1(a)-(f)
Violation Description: Failure to electronically update business plan within 30 days of any one of the following events: A 100 percent or more increase in the quantity of a previously disclosed material. Any handling of a previously undisclosed hazardous materials at or above reportable quantities. A change of business address, business ownership, or business name. A substantial change in the handler's operations that requires modification to any portion of the business plan.
Violation Notes: Returned to compliance on 09/07/2018. Observed (1) 275 gallon containers of [Eco DWT Plus 3] lubricating oil that was not disclosed in the most recent hazardous materials inventory submitted via CERS on 07/27/2017. This is a reportable material, and shall be included in the hazardous materials inventory submitted via CERS. The site map submitted via CERS on 07/27/2017 is missing the following mapping elements: -North Orientation -Adjacent Streets Update the site map to include these mapping elements. The Consolidated Emergency Response/Contingency Plan submitted via CERS on 07/27/2017 had the incorrect "local CUPA/UPA" phone number. The correct phone number is 909-386-8425. Report the correct phone number on this document. CORRECTIVE ACTION: Submit the updated business plan information into the California Environmental Reporting System (CERS).
Violation Division: San Bernardino County Fire Department
Violation Program: HMRRP
Violation Source: CERS

Site ID: 47103
Site Name: MATHESON TRUCKING INC
Violation Date: 04-28-2016
Citation: HSC 6.95 25508.2 - California Health and Safety Code, Chapter 6.95, Section(s) 25508.2
Violation Description: Failure to annually review and electronically certify that the business plan is complete, accurate, and up-to-date.
Violation Notes: Returned to compliance on 04/29/2016.
Violation Division: San Bernardino County Fire Department
Violation Program: HMRRP

Map ID
Direction
Distance
Elevation

MAP FINDINGS

Site

Database(s)

EDR ID Number
EPA ID Number

MATHESON TRUCKING INC (Continued)

S110326720

Violation Source: CERS

Site ID: 47103
Site Name: MATHESON TRUCKING INC
Violation Date: 08-30-2018
Citation: HSC 6.95 25508(a)(1) - California Health and Safety Code, Chapter 6.95, Section(s) 25508(a)(1)

Violation Description: Failure to annually review and electronically certify that the business plan is complete and accurate on or before the annual due date.

Violation Notes: Returned to compliance on 09/07/2018. Last hazardous materials business plan submittal occurred on 07/27/2017. CORRECTIVE ACTION: Review and certify the business plan annually, on or before March 1st of every calendar year

Violation Division: San Bernardino County Fire Department
Violation Program: HMRRP
Violation Source: CERS

Evaluation:
Eval General Type: Compliance Evaluation Inspection
Eval Date: 04-28-2016
Violations Found: Yes
Eval Type: Routine done by local agency
Eval Notes: INSPECTION OF MATHESON TRUCKING INC. IN HIGHLAND.
Eval Division: San Bernardino County Fire Department
Eval Program: HMRRP
Eval Source: CERS

Eval General Type: Compliance Evaluation Inspection
Eval Date: 04-28-2016
Violations Found: Yes
Eval Type: Routine done by local agency
Eval Notes: INSPECTION OF MATHESON TRUCKING INC. IN HIGHLAND.
Eval Division: San Bernardino County Fire Department
Eval Program: HW
Eval Source: CERS

Eval General Type: Compliance Evaluation Inspection
Eval Date: 08-30-2018
Violations Found: No
Eval Type: Routine done by local agency
Eval Notes: Not reported
Eval Division: San Bernardino County Fire Department
Eval Program: HW
Eval Source: CERS

Eval General Type: Compliance Evaluation Inspection
Eval Date: 08-30-2018
Violations Found: Yes
Eval Type: Routine done by local agency
Eval Notes: Not reported
Eval Division: San Bernardino County Fire Department
Eval Program: HMRRP
Eval Source: CERS

Enforcement Action:

Map ID
Direction
Distance
Elevation

MAP FINDINGS

Site

Database(s)

EDR ID Number
EPA ID Number

MATHESON TRUCKING INC (Continued)

S110326720

Site ID: 47103
Site Name: MATHESON TRUCKING INC
Site Address: 27236 3RD ST BLDG B
Site City: HIGHLAND
Site Zip: 92346
Enf Action Date: 04-28-2016
Enf Action Type: Notice of Violation (Unified Program)
Enf Action Description: Notice of Violation Issued by the Inspector at the Time of Inspection
Enf Action Notes: Not reported
Enf Action Division: San Bernardino County Fire Department
Enf Action Program: HMRRP
Enf Action Source: CERS

Site ID: 47103
Site Name: MATHESON TRUCKING INC
Site Address: 27236 3RD ST BLDG B
Site City: HIGHLAND
Site Zip: 92346
Enf Action Date: 04-28-2016
Enf Action Type: Notice of Violation (Unified Program)
Enf Action Description: Notice of Violation Issued by the Inspector at the Time of Inspection
Enf Action Notes: Not reported
Enf Action Division: San Bernardino County Fire Department
Enf Action Program: HW
Enf Action Source: CERS

Affiliation:

Affiliation Type Desc: CUPA District
Entity Name: San Bernardino County Fire
Entity Title: Not reported
Affiliation Address: 620 South E Street
Affiliation City: San Bernardino
Affiliation State: CA
Affiliation Country: Not reported
Affiliation Zip: 92415-0153
Affiliation Phone: (909) 386-8401

Affiliation Type Desc: Identification Signer
Entity Name: Valerie Tullos
Entity Title: Facilities Management
Affiliation Address: Not reported
Affiliation City: Not reported
Affiliation State: Not reported
Affiliation Country: Not reported
Affiliation Zip: Not reported
Affiliation Phone: Not reported

Affiliation Type Desc: Operator
Entity Name: Matheson Trucking Inc
Entity Title: Not reported
Affiliation Address: Not reported
Affiliation City: Not reported
Affiliation State: Not reported
Affiliation Country: Not reported
Affiliation Zip: Not reported
Affiliation Phone: (909) 425-1795

Map ID
Direction
Distance
Elevation

MAP FINDINGS

Site

Database(s)

EDR ID Number
EPA ID Number

MATHESON TRUCKING INC (Continued)

S110326720

Affiliation Type Desc: Environmental Contact
Entity Name: Valerie Tullos
Entity Title: Not reported
Affiliation Address: 9785 Goethe Rd
Affiliation City: Sacramento
Affiliation State: CA
Affiliation Country: Not reported
Affiliation Zip: 95827
Affiliation Phone: Not reported

Affiliation Type Desc: Document Preparer
Entity Name: Valerie Tullos
Entity Title: Not reported
Affiliation Address: Not reported
Affiliation City: Not reported
Affiliation State: Not reported
Affiliation Country: Not reported
Affiliation Zip: Not reported
Affiliation Phone: Not reported

Affiliation Type Desc: Facility Mailing Address
Entity Name: Mailing Address
Entity Title: Not reported
Affiliation Address: 9785 GOETHE RD
Affiliation City: SACRAMENTO
Affiliation State: CA
Affiliation Country: Not reported
Affiliation Zip: 95827
Affiliation Phone: Not reported

Affiliation Type Desc: Legal Owner
Entity Name: MATHESON TRUCKING INC.
Entity Title: Not reported
Affiliation Address: 9785 GOETHE RD
Affiliation City: SACRAMENTO
Affiliation State: CA
Affiliation Country: United States
Affiliation Zip: 95827
Affiliation Phone: (916) 504-4729

Affiliation Type Desc: Parent Corporation
Entity Name: Matheson Trucking Inc
Entity Title: Not reported
Affiliation Address: Not reported
Affiliation City: Not reported
Affiliation State: Not reported
Affiliation Country: Not reported
Affiliation Zip: Not reported
Affiliation Phone: Not reported

HWTS:

Name: MATHESON TRUCKING INC
Address: 27236 3RD ST BLDG B
Address 2: Not reported
City,State,Zip: HIGHLAND, CA 923464203
EPA ID: CAL000350685

Map ID
Direction
Distance
Elevation

MAP FINDINGS

Site

Database(s)

EDR ID Number
EPA ID Number

MATHESON TRUCKING INC (Continued)

S110326720

Inactive Date: Not reported
Create Date: 03/10/2010
Last Act Date: 07/09/2020
Mailing Name: Not reported
Mailing Address: 9785 GOETHE RD
Mailing Address 2: Not reported
Mailing City,State,Zip: SACRAMENTO, CA 958273559
Owner Name: ROBERT MATHESON
Owner Address: 9785 GOETHE RD
Owner Address 2: Not reported
Owner City,State,Zip: SACRAMENTO, CA 958273559
Contact Name: VALERIE TULLOS
Contact Address: 9785 GOETHE RD
Contact Address 2: Not reported
City,State,Zip: SACRAMENTO, CA 95827

NAICS:
EPA ID: CAL000350685
Create Date: 2010-03-10 08:42:19.277
NAICS Code: 811111
NAICS Description: General Automotive Repair
Issued EPA ID Date: 2010-03-10 08:42:19.24300
Inactive Date: Not reported
Facility Name: MATHESON TRUCKING INC
Facility Address: 27236 3RD ST BLDG B
Facility Address 2: Not reported
Facility City: HIGHLAND
Facility County: Not reported
Facility State: CA
Facility Zip: 923464203

J65
East
1/8-1/4
0.146 mi.
771 ft.

ALL STAR AUTO CARE SERVICE
27236 3RD ST BLDG C
HIGHLAND, CA 92346
Site 9 of 12 in cluster J

RCRA NonGen / NLR **1024825939**
CAL000352747

Relative:
Higher
Actual:
1197 ft.

RCRA NonGen / NLR:
Date Form Received by Agency: 2010-05-26 00:00:00.0
Handler Name: ALL STAR AUTO CARE SERVICE
Handler Address: 27236 3RD ST BLDG C
Handler City,State,Zip: HIGHLAND, CA 92346
EPA ID: CAL000352747
Contact Name: SYED ALI
Contact Address: 27236 3RD ST
Contact City,State,Zip: HIGHLAND, CA 92346
Contact Telephone: 909-864-3776
Contact Fax: Not reported
Contact Email: ALLSTARSAUTOCARE@GMAIL.COM
Contact Title: Not reported
EPA Region: 09
Land Type: Not reported
Federal Waste Generator Description: Not a generator, verified
Non-Notifier: Not reported
Biennial Report Cycle: Not reported
Accessibility: Not reported
Active Site Indicator: Handler Activities

Map ID
 Direction
 Distance
 Elevation

MAP FINDINGS

Site

Database(s)

EDR ID Number
 EPA ID Number

ALL STAR AUTO CARE SERVICE (Continued)

1024825939

State District Owner:	Not reported
State District:	Not reported
Mailing Address:	27236 3RD ST BLDG C
Mailing City,State,Zip:	HIGHLAND, CA 92346-0000
Owner Name:	ALI SYED
Owner Type:	Other
Operator Name:	SYED ALI
Operator Type:	Other
Short-Term Generator Activity:	No
Importer Activity:	No
Mixed Waste Generator:	No
Transporter Activity:	No
Transfer Facility Activity:	No
Recycler Activity with Storage:	No
Small Quantity On-Site Burner Exemption:	No
Smelting Melting and Refining Furnace Exemption:	No
Underground Injection Control:	No
Off-Site Waste Receipt:	No
Universal Waste Indicator:	Yes
Universal Waste Destination Facility:	Yes
Federal Universal Waste:	No
Active Site Fed-Reg Treatment Storage and Disposal Facility:	Not reported
Active Site Converter Treatment storage and Disposal Facility:	Not reported
Active Site State-Reg Treatment Storage and Disposal Facility:	Not reported
Active Site State-Reg Handler:	---
Federal Facility Indicator:	Not reported
Hazardous Secondary Material Indicator:	N
Sub-Part K Indicator:	Not reported
Commercial TSD Indicator:	No
Treatment Storage and Disposal Type:	Not reported
2018 GPRC Permit Baseline:	Not on the Baseline
2018 GPRC Renewals Baseline:	Not on the Baseline
Permit Renewals Workload Universe:	Not reported
Permit Workload Universe:	Not reported
Permit Progress Universe:	Not reported
Post-Closure Workload Universe:	Not reported
Closure Workload Universe:	Not reported
202 GPRC Corrective Action Baseline:	No
Corrective Action Workload Universe:	No
Subject to Corrective Action Universe:	No
Non-TSDs Where RCRA CA has Been Imposed Universe:	No
TSDs Potentially Subject to CA Under 3004 (u)/(v) Universe:	No
TSDs Only Subject to CA under Discretionary Auth Universe:	No
Corrective Action Priority Ranking:	No NCAPS ranking
Environmental Control Indicator:	No
Institutional Control Indicator:	No
Human Exposure Controls Indicator:	N/A
Groundwater Controls Indicator:	N/A
Operating TSD Universe:	Not reported
Full Enforcement Universe:	Not reported
Significant Non-Complier Universe:	No
Unaddressed Significant Non-Complier Universe:	No
Addressed Significant Non-Complier Universe:	No
Significant Non-Complier With a Compliance Schedule Universe:	No
Financial Assurance Required:	Not reported
Handler Date of Last Change:	2018-09-05 20:32:15.0
Recognized Trader-Importer:	No

Map ID
Direction
Distance
Elevation

MAP FINDINGS

Site

Database(s)

EDR ID Number
EPA ID Number

ALL STAR AUTO CARE SERVICE (Continued)

1024825939

Recognized Trader-Exporter: No
Importer of Spent Lead Acid Batteries: No
Exporter of Spent Lead Acid Batteries: No
Recycler Activity Without Storage: No
Manifest Broker: No
Sub-Part P Indicator: No

Handler - Owner Operator:

Owner/Operator Indicator: Operator
Owner/Operator Name: SYED ALI
Legal Status: Other
Date Became Current: Not reported
Date Ended Current: Not reported
Owner/Operator Address: 27236 3RD ST
Owner/Operator City,State,Zip: HIGHLAND, CA 92346
Owner/Operator Telephone: 909-864-3776
Owner/Operator Telephone Ext: Not reported
Owner/Operator Fax: Not reported
Owner/Operator Email: Not reported

Owner/Operator Indicator: Owner
Owner/Operator Name: ALI SYED
Legal Status: Other
Date Became Current: Not reported
Date Ended Current: Not reported
Owner/Operator Address: 27236 3RD ST BLDG C
Owner/Operator City,State,Zip: HIGHLAND, CA 92346-0000
Owner/Operator Telephone: 909-864-3776
Owner/Operator Telephone Ext: Not reported
Owner/Operator Fax: Not reported
Owner/Operator Email: Not reported

Historic Generators:

Receive Date: 2010-05-26 00:00:00.0
Handler Name: ALL STAR AUTO CARE SERVICE
Federal Waste Generator Description: Not a generator, verified
State District Owner: Not reported
Large Quantity Handler of Universal Waste: No
Recognized Trader Importer: No
Recognized Trader Exporter: No
Spent Lead Acid Battery Importer: No
Spent Lead Acid Battery Exporter: No
Current Record: Yes
Non Storage Recycler Activity: Not reported
Electronic Manifest Broker: Not reported

List of NAICS Codes and Descriptions:

NAICS Code: 811111
NAICS Description: GENERAL AUTOMOTIVE REPAIR

Facility Has Received Notices of Violations:

Violations: No Violations Found

Map ID
Direction
Distance
Elevation

MAP FINDINGS

Site

Database(s)

EDR ID Number
EPA ID Number

ALL STAR AUTO CARE SERVICE (Continued)

1024825939

Evaluation Action Summary:
Evaluations:

No Evaluations Found

J66
East
1/8-1/4
0.146 mi.
771 ft.

ABSOLUTE KUSTOMZ
27236 3RD ST UNIT A
HIGHLAND, CA 92346

CA San Bern. Co. Permit
CA HWTS

S102042954
N/A

Site 10 of 12 in cluster J

Relative:
Higher
Actual:
1197 ft.

San Bern. Co. Permit:

Name: AUTO TECH LEWIS
Address: 27236 3RD ST
City,State,Zip: HIGHLAND, CA 92346
Region: SAN BERNARDINO
Facility ID: FA0004426
Owner: SALEH, JAMAL S.
Permit Number: PT0001282
Permit Category: CONDITIONALLY EXEMPT SMALL QUANTITY GENERATOR
Facility Status: INACTIVE
Expiration Date: 09/30/2009

Name: AUTO TECH LEWIS
Address: 27236 3RD ST
City,State,Zip: HIGHLAND, CA 92346
Region: SAN BERNARDINO
Facility ID: FA0004426
Owner: SALEH, JAMAL S.
Permit Number: PT0001283
Permit Category: HAZMAT HANDLER 0-10 EMPLOYEES (W/GEN PRMT)
Facility Status: INACTIVE
Expiration Date: 09/30/2009

HWTS:

Name: ABSOLUTE KUSTOMZ
Address: 27236 3RD ST UNIT A
Address 2: Not reported
City,State,Zip: HIGHLAND, CA 923464203
EPA ID: CAL000394621
Inactive Date: 06/30/2020
Create Date: 03/04/2014
Last Act Date: 01/04/2021
Mailing Name: Not reported
Mailing Address: 27236 3RD ST UNIT A
Mailing Address 2: Not reported
Mailing City,State,Zip: HIGHLAND, CA 923464203
Owner Name: DOLORES HERRERA
Owner Address: 4631 SEPULVEDA AVE
Owner Address 2: Not reported
Owner City,State,Zip: SAN BERNARDINO, CA 92404
Contact Name: DOLORES HERRERA
Contact Address: 1423 oakhurst dr
Contact Address 2: Not reported
City,State,Zip: san bernardino, CA 92404

NAICS:

EPA ID: CAL000394621

Map ID
 Direction
 Distance
 Elevation

MAP FINDINGS

Site

Database(s)

EDR ID Number
 EPA ID Number

ABSOLUTE KUSTOMZ (Continued)

S102042954

Create Date: 2014-03-04 11:44:41.850
 NAICS Code: 811121
 NAICS Description: Automotive Body, Paint, and Interior Repair and Maintenance
 Issued EPA ID Date: 2014-03-04 11:44:41.84300
 Inactive Date: 2020-06-30 00:00:00
 Facility Name: ABSOLUTE KUSTOMZ
 Facility Address: 27236 3RD ST UNIT A
 Facility Address 2: Not reported
 Facility City: HIGHLAND
 Facility County: Not reported
 Facility State: CA
 Facility Zip: 923464203

J67
East
1/8-1/4
0.146 mi.
771 ft.

MATHESON TRUCKING INC
27236 3RD ST BLDG B
HIGHLAND, CA 92346

RCRA NonGen / NLR

1024825269
CAL000350685

Site 11 of 12 in cluster J

Relative:
Higher
Actual:
1197 ft.

RCRA NonGen / NLR:
 Date Form Received by Agency: 2010-03-10 00:00:00.0
 Handler Name: MATHESON TRUCKING INC
 Handler Address: 27236 3RD ST BLDG B
 Handler City,State,Zip: HIGHLAND, CA 92346-4203
 EPA ID: CAL000350685
 Contact Name: VALERIE TULLOS
 Contact Address: 9785 GOETHE RD
 Contact City,State,Zip: SACRAMENTO, CA 95827
 Contact Telephone: 916-504-4729
 Contact Fax: 916-504-4829
 Contact Email: VTULLOS@MATHESONINC.COM
 Contact Title: Not reported
 EPA Region: 09
 Land Type: Not reported
 Federal Waste Generator Description: Not a generator, verified
 Non-Notifier: Not reported
 Biennial Report Cycle: Not reported
 Accessibility: Not reported
 Active Site Indicator: Handler Activities
 State District Owner: Not reported
 State District: Not reported
 Mailing Address: 9785 GOETHE RD
 Mailing City,State,Zip: SACRAMENTO, CA 95827-3559
 Owner Name: ROBERT MATHESON
 Owner Type: Other
 Operator Name: VALERIE TULLOS
 Operator Type: Other
 Short-Term Generator Activity: No
 Importer Activity: No
 Mixed Waste Generator: No
 Transporter Activity: No
 Transfer Facility Activity: No
 Recycler Activity with Storage: No
 Small Quantity On-Site Burner Exemption: No
 Smelting Melting and Refining Furnace Exemption: No
 Underground Injection Control: No
 Off-Site Waste Receipt: No

Map ID
 Direction
 Distance
 Elevation

MAP FINDINGS

Site

Database(s)

EDR ID Number
 EPA ID Number

MATHESON TRUCKING INC (Continued)

1024825269

Universal Waste Indicator:	Yes
Universal Waste Destination Facility:	Yes
Federal Universal Waste:	No
Active Site Fed-Reg Treatment Storage and Disposal Facility:	Not reported
Active Site Converter Treatment storage and Disposal Facility:	Not reported
Active Site State-Reg Treatment Storage and Disposal Facility:	Not reported
Active Site State-Reg Handler:	---
Federal Facility Indicator:	Not reported
Hazardous Secondary Material Indicator:	N
Sub-Part K Indicator:	Not reported
Commercial TSD Indicator:	No
Treatment Storage and Disposal Type:	Not reported
2018 GPRA Permit Baseline:	Not on the Baseline
2018 GPRA Renewals Baseline:	Not on the Baseline
Permit Renewals Workload Universe:	Not reported
Permit Workload Universe:	Not reported
Permit Progress Universe:	Not reported
Post-Closure Workload Universe:	Not reported
Closure Workload Universe:	Not reported
202 GPRA Corrective Action Baseline:	No
Corrective Action Workload Universe:	No
Subject to Corrective Action Universe:	No
Non-TSDs Where RCRA CA has Been Imposed Universe:	No
TSDs Potentially Subject to CA Under 3004 (u)/(v) Universe:	No
TSDs Only Subject to CA under Discretionary Auth Universe:	No
Corrective Action Priority Ranking:	No NCAPS ranking
Environmental Control Indicator:	No
Institutional Control Indicator:	No
Human Exposure Controls Indicator:	N/A
Groundwater Controls Indicator:	N/A
Operating TSDF Universe:	Not reported
Full Enforcement Universe:	Not reported
Significant Non-Complier Universe:	No
Unaddressed Significant Non-Complier Universe:	No
Addressed Significant Non-Complier Universe:	No
Significant Non-Complier With a Compliance Schedule Universe:	No
Financial Assurance Required:	Not reported
Handler Date of Last Change:	2018-09-05 20:32:02.0
Recognized Trader-Importer:	No
Recognized Trader-Exporter:	No
Importer of Spent Lead Acid Batteries:	No
Exporter of Spent Lead Acid Batteries:	No
Recycler Activity Without Storage:	No
Manifest Broker:	No
Sub-Part P Indicator:	No

Handler - Owner Operator:

Owner/Operator Indicator:	Operator
Owner/Operator Name:	VALERIE TULLOS
Legal Status:	Other
Date Became Current:	Not reported
Date Ended Current:	Not reported
Owner/Operator Address:	9785 GOETHE RD
Owner/Operator City,State,Zip:	SACRAMENTO, CA 95827
Owner/Operator Telephone:	916-504-4729
Owner/Operator Telephone Ext:	Not reported

Map ID
 Direction
 Distance
 Elevation

MAP FINDINGS

Site

Database(s)

EDR ID Number
 EPA ID Number

MATHESON TRUCKING INC (Continued)

1024825269

Owner/Operator Fax: Not reported
 Owner/Operator Email: Not reported

 Owner/Operator Indicator: Owner
 Owner/Operator Name: ROBERT MATHESON
 Legal Status: Other
 Date Became Current: Not reported
 Date Ended Current: Not reported
 Owner/Operator Address: 9785 GOETHE RD
 Owner/Operator City,State,Zip: SACRAMENTO, CA 95827-3559
 Owner/Operator Telephone: 916-504-4729
 Owner/Operator Telephone Ext: Not reported
 Owner/Operator Fax: Not reported
 Owner/Operator Email: Not reported

Historic Generators:

Receive Date: 2010-03-10 00:00:00.0
 Handler Name: MATHESON TRUCKING INC
 Federal Waste Generator Description: Not a generator, verified
 State District Owner: Not reported
 Large Quantity Handler of Universal Waste: No
 Recognized Trader Importer: No
 Recognized Trader Exporter: No
 Spent Lead Acid Battery Importer: No
 Spent Lead Acid Battery Exporter: No
 Current Record: Yes
 Non Storage Recycler Activity: Not reported
 Electronic Manifest Broker: Not reported

List of NAICS Codes and Descriptions:

NAICS Code: 811111
 NAICS Description: GENERAL AUTOMOTIVE REPAIR

Facility Has Received Notices of Violations:

Violations: No Violations Found

Evaluation Action Summary:

Evaluations: No Evaluations Found

J68
East
1/8-1/4
0.146 mi.
771 ft.

ALL STAR AUTO CARE SERVICE
27236 3RD ST BLDG C
HIGHLAND, CA 92346
Site 12 of 12 in cluster J

CA CERS HAZ WASTE
CA San Bern. Co. Permit
CA CERS
CA HWTS

S105048063
N/A

Relative:
Higher
Actual:
1197 ft.

CERS HAZ WASTE:
 Name: ALL STAR AUTO CARE SERVICE
 Address: 27236 3RD ST BLDG C
 City,State,Zip: HIGHLAND, CA 92346
 Site ID: 4353
 CERS ID: 10035142
 CERS Description: Hazardous Waste Generator

San Bern. Co. Permit:

Map ID
Direction
Distance
Elevation

MAP FINDINGS

Site

Database(s)

EDR ID Number
EPA ID Number

ALL STAR AUTO CARE SERVICE (Continued)

S105048063

Name: ALL STAR AUTO CARE SERVICE
Address: 27236 3RD ST BLDG C
City,State,Zip: HIGHLAND, CA 92346
Region: SAN BERNARDINO
Facility ID: FA0000835
Owner: SAYED, ALI M.
Permit Number: PT0001001
Permit Category: HAZARDOUS MATERIALS 1-3 CHEMICALS
Facility Status: ACTIVE
Expiration Date: 09/30/2021

Name: ALL STAR AUTO CARE SERVICE
Address: 27236 3RD ST BLDG C
City,State,Zip: HIGHLAND, CA 92346
Region: SAN BERNARDINO
Facility ID: FA0000835
Owner: SAYED, ALI M.
Permit Number: PT0001002
Permit Category: CONDITIONALLY EXEMPT SM QTY GENERATOR
Facility Status: ACTIVE
Expiration Date: 09/30/2021

CERS:

Name: ALL STAR AUTO CARE SERVICE
Address: 27236 3RD ST BLDG C
City,State,Zip: HIGHLAND, CA 92346
Site ID: 4353
CERS ID: 10035142
CERS Description: Chemical Storage Facilities

Violations:

Site ID: 4353
Site Name: ALL STAR AUTO CARE SERVICE
Violation Date: 05-31-2018
Citation: HSC 6.95 25508(a)(1) - California Health and Safety Code, Chapter 6.95, Section(s) 25508(a)(1)
Violation Description: Failure to annually review and electronically certify that the business plan is complete and accurate on or before the annual due date.
Violation Notes: Last hazardous materials business plan submitted via CERS occurred on 10/22/2015. CORRECTIVE ACTION: Review and certify the complete business plan annually before March 1st of the calendar year. Note: A complete business plan includes the Facility Information, Hazardous Materials Inventory, And Emergency Response Plan/Training Plan submittal elements.
Violation Division: San Bernardino County Fire Department
Violation Program: HMRRP
Violation Source: CERS

Site ID: 4353
Site Name: ALL STAR AUTO CARE SERVICE
Violation Date: 08-02-2013
Citation: HSC 6.95 25505(a) - California Health and Safety Code, Chapter 6.95, Section(s) 25505(a)
Violation Description: Owner/Operator failed to complete and/or submit a Hazardous Materials Business Plan when storing hazardous materials at or above the thresholds quantities of 55 gallons/500 lbs/200 cubic feet.

Map ID
Direction
Distance
Elevation

MAP FINDINGS

Site

Database(s)

EDR ID Number
EPA ID Number

ALL STAR AUTO CARE SERVICE (Continued)

S105048063

Violation Notes: Returned to compliance on 10/22/2015.
Violation Division: San Bernardino County Fire Department
Violation Program: HW
Violation Source: CERS

Site ID: 4353
Site Name: ALL STAR AUTO CARE SERVICE
Violation Date: 05-31-2018
Citation: 22 CCR 12 66262.34(f) - California Code of Regulations, Title 22, Chapter 12, Section(s) 66262.34(f)
Violation Description: Failure to properly label hazardous waste accumulation containers and portable tanks with the following requirements: "Hazardous Waste", name and address of the generator, physical and chemical characteristics of the Hazardous Waste, and starting accumulation date.

Violation Notes: Observed (1) 30 gallon drum of waste automotive coolant to have incomplete/illegible hazardous waste labeling. CORRECTIVE ACTION: Sign the Certificate of Compliance in attestation that all containers actively utilized to accumulate hazardous waste are legibly labeled with the following: -"Hazardous Waste" -Name and address of the generator -Physical and chemical characteristics of the Hazardous Waste -Accumulation start date.

Violation Division: San Bernardino County Fire Department
Violation Program: HW
Violation Source: CERS

Site ID: 4353
Site Name: ALL STAR AUTO CARE SERVICE
Violation Date: 10-08-2015
Citation: HSC 6.5 Multiple Sections - California Health and Safety Code, Chapter 6.5, Section(s) Multiple Sections

Violation Description: Haz Waste Generator Program - Operations/Maintenance - General
Violation Notes: Returned to compliance on 10/22/2015. Failure to establish a Contingency Plan (CCR 66265.51(a)) CONTINGENCY PLAN SUBMITTAL OF 1/28/14 WAS INCOMPLETE.

Violation Division: San Bernardino County Fire Department
Violation Program: HW
Violation Source: CERS

Evaluation:
Eval General Type: Compliance Evaluation Inspection
Eval Date: 05-31-2018
Violations Found: Yes
Eval Type: Routine done by local agency
Eval Notes: ACTIVITY TIME INCLUDES FILE PREP AND POST INSPECTION
Eval Division: San Bernardino County Fire Department
Eval Program: HMRRP
Eval Source: CERS

Eval General Type: Compliance Evaluation Inspection
Eval Date: 05-31-2018
Violations Found: Yes
Eval Type: Routine done by local agency
Eval Notes: ACTIVITY TIME INCLUDES FILE PREP AND POST INSPECTION
Eval Division: San Bernardino County Fire Department
Eval Program: HW
Eval Source: CERS

Map ID
Direction
Distance
Elevation

MAP FINDINGS

Site

Database(s)

EDR ID Number
EPA ID Number

ALL STAR AUTO CARE SERVICE (Continued)

S105048063

Eval General Type: Compliance Evaluation Inspection
Eval Date: 08-02-2013
Violations Found: Yes
Eval Type: Routine done by local agency
Eval Notes: routine inspection
Eval Division: San Bernardino County Fire Department
Eval Program: HW
Eval Source: CERS

Eval General Type: Compliance Evaluation Inspection
Eval Date: 10-08-2015
Violations Found: No
Eval Type: Routine done by local agency
Eval Notes: INSPECTION - BP
Eval Division: San Bernardino County Fire Department
Eval Program: HMRRP
Eval Source: CERS

Eval General Type: Compliance Evaluation Inspection
Eval Date: 10-08-2015
Violations Found: Yes
Eval Type: Routine done by local agency
Eval Notes: INSPECTION - HW
Eval Division: San Bernardino County Fire Department
Eval Program: HW
Eval Source: CERS

Enforcement Action:

Site ID: 4353
Site Name: ALL STAR AUTO CARE SERVICE
Site Address: 27236 3RD ST BLDG C
Site City: HIGHLAND
Site Zip: 92346
Enf Action Date: 08-02-2013
Enf Action Type: Notice of Violation (Unified Program)
Enf Action Description: Notice of Violation Issued by the Inspector at the Time of Inspection
Enf Action Notes: Not reported
Enf Action Division: San Bernardino County Fire Department
Enf Action Program: HW
Enf Action Source: CERS

Site ID: 4353
Site Name: ALL STAR AUTO CARE SERVICE
Site Address: 27236 3RD ST BLDG C
Site City: HIGHLAND
Site Zip: 92346
Enf Action Date: 10-08-2015
Enf Action Type: Notice of Violation (Unified Program)
Enf Action Description: Notice of Violation Issued by the Inspector at the Time of Inspection
Enf Action Notes: Not reported
Enf Action Division: San Bernardino County Fire Department
Enf Action Program: HW
Enf Action Source: CERS

Affiliation:

Affiliation Type Desc: CUPA District

Map ID
Direction
Distance
Elevation

MAP FINDINGS

Site

Database(s)

EDR ID Number
EPA ID Number

ALL STAR AUTO CARE SERVICE (Continued)

S105048063

Entity Name: San Bernardino County Fire
Entity Title: Not reported
Affiliation Address: 620 South E Street
Affiliation City: San Bernardino
Affiliation State: CA
Affiliation Country: Not reported
Affiliation Zip: 92415-0153
Affiliation Phone: (909) 386-8401

Affiliation Type Desc: Environmental Contact
Entity Name: sayed ali
Entity Title: Not reported
Affiliation Address: 28145 EUCALYPTUS AVE
Affiliation City: HIGHLAND
Affiliation State: CA
Affiliation Country: Not reported
Affiliation Zip: 92346
Affiliation Phone: Not reported

Affiliation Type Desc: Facility Mailing Address
Entity Name: Mailing Address
Entity Title: Not reported
Affiliation Address: 27236 3RD STREET, BLDG 'C'
Affiliation City: HIGHLAND
Affiliation State: CA
Affiliation Country: Not reported
Affiliation Zip: 92346
Affiliation Phone: Not reported

Affiliation Type Desc: Identification Signer
Entity Name: sayed ali
Entity Title: owner
Affiliation Address: Not reported
Affiliation City: Not reported
Affiliation State: Not reported
Affiliation Country: Not reported
Affiliation Zip: Not reported
Affiliation Phone: Not reported

Affiliation Type Desc: Parent Corporation
Entity Name: ALL STAR AUTO CARE SERVICE
Entity Title: Not reported
Affiliation Address: Not reported
Affiliation City: Not reported
Affiliation State: Not reported
Affiliation Country: Not reported
Affiliation Zip: Not reported
Affiliation Phone: Not reported

Affiliation Type Desc: Document Preparer
Entity Name: salman ali
Entity Title: Not reported
Affiliation Address: Not reported
Affiliation City: Not reported
Affiliation State: Not reported
Affiliation Country: Not reported
Affiliation Zip: Not reported

Map ID
Direction
Distance
Elevation

MAP FINDINGS

Site

Database(s)

EDR ID Number
EPA ID Number

ALL STAR AUTO CARE SERVICE (Continued)

S105048063

Affiliation Phone: Not reported

Affiliation Type Desc: Legal Owner
Entity Name: SAYED, ALI M.
Entity Title: Not reported
Affiliation Address: 28145 eucalyptus ave
Affiliation City: HIGHLAND
Affiliation State: CA
Affiliation Country: United States
Affiliation Zip: 92346
Affiliation Phone: (909) 864-3776

Affiliation Type Desc: Operator
Entity Name: sayed ali
Entity Title: Not reported
Affiliation Address: Not reported
Affiliation City: Not reported
Affiliation State: Not reported
Affiliation Country: Not reported
Affiliation Zip: Not reported
Affiliation Phone: (909) 862-3957

HWTS:

Name: ALL STAR AUTO CARE SERVICE
Address: 27236 3RD ST BLDG C
Address 2: Not reported
City,State,Zip: HIGHLAND, CA 92346
EPA ID: CAL000352747
Inactive Date: Not reported
Create Date: 05/26/2010
Last Act Date: 10/02/2020
Mailing Name: Not reported
Mailing Address: 27236 3RD ST BLDG C
Mailing Address 2: Not reported
Mailing City,State,Zip: HIGHLAND, CA 923460000
Owner Name: ALI SYED
Owner Address: 27236 3RD ST BLDG C
Owner Address 2: Not reported
Owner City,State,Zip: HIGHLAND, CA 923460000
Contact Name: SYED ALI
Contact Address: 27236 3RD ST
Contact Address 2: Not reported
City,State,Zip: HIGHLAND, CA 92346

NAICS:

EPA ID: CAL000352747
Create Date: 2011-04-05 10:18:11.997
NAICS Code: 811111
NAICS Description: General Automotive Repair
Issued EPA ID Date: 2010-05-26 14:48:55.31300
Inactive Date: Not reported
Facility Name: ALL STAR AUTO CARE SERVICE
Facility Address: 27236 3RD ST BLDG C
Facility Address 2: Not reported
Facility City: HIGHLAND
Facility County: Not reported

Map ID
 Direction
 Distance
 Elevation

MAP FINDINGS

Site

Database(s)

EDR ID Number
 EPA ID Number

ALL STAR AUTO CARE SERVICE (Continued)

S105048063

Facility State: CA
 Facility Zip: 92346

M69
East
1/8-1/4
0.163 mi.
860 ft.

WILDS VETERINARY HOSPITAL
8068 PALM AVE
HIGHLAND, CA 92346
Site 1 of 6 in cluster M

CA HAZNET
CA San Bern. Co. Permit
CA HWTS

S113663479
N/A

Relative:
Higher
Actual:
1198 ft.

HAZNET:
 Name: WILDS VETERINARY HOSPITAL
 Address: 8068 PALM AVE
 Address 2: Not reported
 City,State,Zip: HIGHLAND, CA 92346
 Contact: HEIDI JACKSON
 Telephone: 9098625111
 Mailing Name: Not reported
 Mailing Address: 8068 PALM AVE

 Year: 2017
 Gepaid: CAL000417007
 TSD EPA ID: CAD008364432
 CA Waste Code: 311 - Pharmaceutical waste
 Disposal Method: H141 - Storage, Bulking, And/Or Transfer Off Site--No Treatment/Reovery (H010-H129) Or (H131-H135)
 Tons: 0.0115

Additional Info:

Year: 2017
 Gen EPA ID: CAL000417007

 Shipment Date: 20171016
 Creation Date: 6/27/2018 18:30:19
 Receipt Date: 20171020
 Manifest ID: 010798624FLE
 Trans EPA ID: MNS000110924
 Trans Name: STERICYCLE SPECIALTY WASTE SOLUTIONS INC
 Trans 2 EPA ID: CAR000217554
 Trans 2 Name: CRUZ CONTAINERS LOGISTICS INC
 TSD EPA ID: CAD008364432
 Trans Name: RHO CHEM LLC
 TSD EPA Alt ID: Not reported
 TSD EPA Alt Name: Not reported
 Waste Code Description: 311 - Pharmaceutical waste
 RCRA Code: D024
 Meth Code: H141 - Storage, Bulking, And/Or Transfer Off Site--No Treatment/Reovery (H010-H129) Or (H131-H135)
 Quantity Tons: 0.0115
 Waste Quantity: 23
 Quantity Unit: P
 Additional Code 1: D022
 Additional Code 2: D007
 Additional Code 3: D005
 Additional Code 4: D001
 Additional Code 5: Not reported

Map ID
Direction
Distance
Elevation

MAP FINDINGS

Site

Database(s)

EDR ID Number
EPA ID Number

WILDS VETERINARY HOSPITAL (Continued)

S113663479

San Bern. Co. Permit:

Name: ALAPALM ANIMAL HOSPITAL
Address: 8068 PALM AVE
City,State,Zip: HIGHLAND, CA 92346
Region: SAN BERNARDINO
Facility ID: FA0015012
Owner: Mefreh Girgis
Permit Number: PT0026131
Permit Category: CONDITIONALLY EXEMPT SM QTY GENERATOR SPECIAL
Facility Status: INACTIVE
Expiration Date: 05/31/2019

Name: ALAPALM ANIMAL HOSPITAL
Address: 8068 PALM AVE
City,State,Zip: HIGHLAND, CA 92346
Region: SAN BERNARDINO
Facility ID: FA0015012
Owner: Mefreh Girgis
Permit Number: PT0037504
Permit Category: HAZMAT HANDLER GENERAL ACT.(NB)
Facility Status: INACTIVE
Expiration Date: 05/31/2018

HWTS:

Name: WILDS VETERINARY HOSPITAL
Address: 8068 PALM AVE
Address 2: Not reported
City,State,Zip: HIGHLAND, CA 92346
EPA ID: CAL000417007
Inactive Date: 06/30/2017
Create Date: 05/11/2016
Last Act Date: 05/11/2016
Mailing Name: Not reported
Mailing Address: 8068 PALM AVE
Mailing Address 2: Not reported
Mailing City,State,Zip: HIGHLAND, CA 92346
Owner Name: REGINALD AND HEIDI JACKSON
Owner Address: 26643 TANAGER CT
Owner Address 2: Not reported
Owner City,State,Zip: LOMA LINDA, CA 92354
Contact Name: HEIDI JACKSON
Contact Address: 8068 PALM AVE
Contact Address 2: Not reported
City,State,Zip: HIGHLAND, CA 92346

NAICS:

EPA ID: CAL000417007
Create Date: 2016-05-11 16:12:32.503
NAICS Code: 54194
NAICS Description: Veterinary Services
Issued EPA ID Date: 2016-05-11 16:12:32.49000
Inactive Date: 2017-06-30 00:00:00
Facility Name: WILDS VETERINARY HOSPITAL
Facility Address: 8068 PALM AVE
Facility Address 2: Not reported
Facility City: HIGHLAND
Facility County: Not reported

Map ID
 Direction
 Distance
 Elevation

MAP FINDINGS

Site

Database(s)

EDR ID Number
 EPA ID Number

WILDS VETERINARY HOSPITAL (Continued)

S113663479

Facility State: CA
 Facility Zip: 92346

N70
SW
1/8-1/4
0.180 mi.
950 ft.

NORTON AIR FORCE BASE - NORTON A F B BLDG 228
W STREET
SAN BERNARDINO, CA 92409

CA UST **U004267914**
N/A

Site 1 of 2 in cluster N

Relative:
Lower
Actual:
1166 ft.

MILITARY UST SITES:

Name: NORTON AIR FORCE BASE - NORTON A F B BLDG 228
 Address: W STREET
 City,State,Zip: SAN BERNARDINO, CA 92409
 Global ID: T0607100350
 Case Type: Military UST Site
 Status: Completed - Case Closed
 Status Date: 07/27/1995
 Lead Agency: SANTA ANA RWQCB (REGION 8)
 Case Worker: PAH
 Local Agency: SAN BERNARDINO COUNTY
 RB Case Number: 083602582T
 Loc Case Number: 0
 File Location: Not reported
 Potential Contaminants of Concern: Diesel
 Potential Media Affected: Soil
 Site History: Not reported
 Begin Date: 1989-06-29 00:00:00
 How Discovered: Tank Closure
 How Discovered Description: Not reported
 Stop Method: Not reported
 Stop Description: Not reported
 Latitude: 34.1040840664264
 Longitude: -117.217901249683
 Geotracker: http://geotracker.waterboards.ca.gov/profile_report.asp?global_id=T0607100350

N71
SW
1/8-1/4
0.180 mi.
950 ft.

NORTON AIR FORCE BASE - NORTON A F B BLDG 228
W STREET
SAN BERNARDINO, CA 92409

CA CERS TANKS **S123539348**
N/A

Site 2 of 2 in cluster N

Relative:
Lower
Actual:
1166 ft.

CERS TANKS:

Name: NORTON AIR FORCE BASE - NORTON A F B BLDG 228
 Address: W STREET
 City,State,Zip: SAN BERNARDINO, CA 92409
 Site ID: 230798
 CERS ID: T0607100350
 CERS Description: Military Underground Storage Tank Site

Affiliation:

Affiliation Type Desc: Local Agency Caseworker
 Entity Name: CATHERINE RICHARDS - SAN BERNARDINO COUNTY
 Entity Title: Not reported
 Affiliation Address: 620 SOUTH E STREET
 Affiliation City: SAN BERNARDINO

Map ID
 Direction
 Distance
 Elevation

MAP FINDINGS

Site

Database(s)

EDR ID Number
 EPA ID Number

NORTON AIR FORCE BASE - NORTON A F B BLDG 228 (Continued)

S123539348

Affiliation State: CA
 Affiliation Country: Not reported
 Affiliation Zip: Not reported
 Affiliation Phone: 9093868419

Affiliation Type Desc: Regional Board Caseworker
 Entity Name: PATRICIA HANNON - SANTA ANA RWQCB (REGION 8)
 Entity Title: Not reported
 Affiliation Address: 3737 MAIN STREET, SUITE 500
 Affiliation City: RIVERSIDE
 Affiliation State: CA
 Affiliation Country: Not reported
 Affiliation Zip: Not reported
 Affiliation Phone: Not reported

72
NNW
1/8-1/4
0.199 mi.
1049 ft.

CONNIE ROBLES
7858 CENTRAL AVENUE
HIGHLAND, CA 92346

RCRA NonGen / NLR

1025833585
CAC003013162

Relative:
Lower
Actual:
1170 ft.

RCRA NonGen / NLR:
 Date Form Received by Agency: 2019-05-02 00:00:00.0
 Handler Name: CONNIE ROBLES
 Handler Address: 7858 CENTRAL AVENUE
 Handler City,State,Zip: HIGHLAND, CA 92346-4102
 EPA ID: CAC003013162
 Contact Name: CONNIE ROBLES
 Contact Address: 7858 CENTRAL AVENUE
 Contact City,State,Zip: HIGHLAND, CA 92346-4102
 Contact Telephone: 909-864-4589
 Contact Fax: Not reported
 Contact Email: TAMMYHURLEY@ALLIANCE-ENVIRO.COM
 Contact Title: Not reported
 EPA Region: 09
 Land Type: Not reported
 Federal Waste Generator Description: Not a generator, verified
 Non-Notifier: Not reported
 Biennial Report Cycle: Not reported
 Accessibility: Not reported
 Active Site Indicator: Handler Activities
 State District Owner: Not reported
 State District: Not reported
 Mailing Address: 7858 CENTRAL AVENUE
 Mailing City,State,Zip: HIGHLAND, CA 92346-4102
 Owner Name: CONNIE ROBLES
 Owner Type: Other
 Operator Name: CONNIE ROBLES
 Operator Type: Other
 Short-Term Generator Activity: No
 Importer Activity: No
 Mixed Waste Generator: No
 Transporter Activity: No
 Transfer Facility Activity: No
 Recycler Activity with Storage: No
 Small Quantity On-Site Burner Exemption: No
 Smelting Melting and Refining Furnace Exemption: No

Map ID
 Direction
 Distance
 Elevation

MAP FINDINGS

Site

Database(s)

EDR ID Number
 EPA ID Number

CONNIE ROBLES (Continued)

1025833585

Underground Injection Control:	No
Off-Site Waste Receipt:	No
Universal Waste Indicator:	Yes
Universal Waste Destination Facility:	Yes
Federal Universal Waste:	No
Active Site Fed-Reg Treatment Storage and Disposal Facility:	Not reported
Active Site Converter Treatment storage and Disposal Facility:	Not reported
Active Site State-Reg Treatment Storage and Disposal Facility:	Not reported
Active Site State-Reg Handler:	---
Federal Facility Indicator:	Not reported
Hazardous Secondary Material Indicator:	N
Sub-Part K Indicator:	Not reported
Commercial TSD Indicator:	No
Treatment Storage and Disposal Type:	Not reported
2018 GPRA Permit Baseline:	Not on the Baseline
2018 GPRA Renewals Baseline:	Not on the Baseline
Permit Renewals Workload Universe:	Not reported
Permit Workload Universe:	Not reported
Permit Progress Universe:	Not reported
Post-Closure Workload Universe:	Not reported
Closure Workload Universe:	Not reported
202 GPRA Corrective Action Baseline:	No
Corrective Action Workload Universe:	No
Subject to Corrective Action Universe:	No
Non-TSDs Where RCRA CA has Been Imposed Universe:	No
TSDs Potentially Subject to CA Under 3004 (u)/(v) Universe:	No
TSDs Only Subject to CA under Discretionary Auth Universe:	No
Corrective Action Priority Ranking:	No NCAPS ranking
Environmental Control Indicator:	No
Institutional Control Indicator:	No
Human Exposure Controls Indicator:	N/A
Groundwater Controls Indicator:	N/A
Operating TSDF Universe:	Not reported
Full Enforcement Universe:	Not reported
Significant Non-Complier Universe:	No
Unaddressed Significant Non-Complier Universe:	No
Addressed Significant Non-Complier Universe:	No
Significant Non-Complier With a Compliance Schedule Universe:	No
Financial Assurance Required:	Not reported
Handler Date of Last Change:	2019-06-27 11:34:31.0
Recognized Trader-Importer:	No
Recognized Trader-Exporter:	No
Importer of Spent Lead Acid Batteries:	No
Exporter of Spent Lead Acid Batteries:	No
Recycler Activity Without Storage:	No
Manifest Broker:	No
Sub-Part P Indicator:	No

Handler - Owner Operator:

Owner/Operator Indicator:	Operator
Owner/Operator Name:	CONNIE ROBLES
Legal Status:	Other
Date Became Current:	Not reported
Date Ended Current:	Not reported
Owner/Operator Address:	7858 CENTRAL AVENUE
Owner/Operator City,State,Zip:	HIGHLAND, CA 92346-4102

Map ID
 Direction
 Distance
 Elevation

MAP FINDINGS

Site

Database(s)

EDR ID Number
 EPA ID Number

CONNIE ROBLES (Continued)

1025833585

Owner/Operator Telephone: 909-864-4589
 Owner/Operator Telephone Ext: Not reported
 Owner/Operator Fax: Not reported
 Owner/Operator Email: Not reported

Owner/Operator Indicator: Owner
 Owner/Operator Name: CONNIE ROBLES
 Legal Status: Other
 Date Became Current: Not reported
 Date Ended Current: Not reported
 Owner/Operator Address: 7858 CENTRAL AVENUE
 Owner/Operator City,State,Zip: HIGHLAND, CA 92346-4102
 Owner/Operator Telephone: 909-864-4589
 Owner/Operator Telephone Ext: Not reported
 Owner/Operator Fax: Not reported
 Owner/Operator Email: Not reported

Historic Generators:

Receive Date: 2019-05-02 00:00:00.0
 Handler Name: CONNIE ROBLES
 Federal Waste Generator Description: Not a generator, verified
 State District Owner: Not reported
 Large Quantity Handler of Universal Waste: No
 Recognized Trader Importer: No
 Recognized Trader Exporter: No
 Spent Lead Acid Battery Importer: No
 Spent Lead Acid Battery Exporter: No
 Current Record: Yes
 Non Storage Recycler Activity: Not reported
 Electronic Manifest Broker: Not reported

List of NAICS Codes and Descriptions:

NAICS Code: 56299
 NAICS Description: ALL OTHER WASTE MANAGEMENT SERVICES

Facility Has Received Notices of Violations:

Violations: No Violations Found

Evaluation Action Summary:

Evaluations: No Evaluations Found

M73
East
1/8-1/4
0.203 mi.
1070 ft.

SAFETY-KLEEN CORPORATION
7979 PALM AVE
HIGHLAND, CA 92346
Site 2 of 6 in cluster M

CA LUST S105024083
CA Cortese N/A
CA HIST CORTESE
CA San Bern. Co. Permit
CA CERS

Relative:
Higher
Actual:
1199 ft.

LUST REG 8:
 Name: SAFETY-KLEEN CORPORATION
 Address: 7979 PALM AVE
 City: HIGHLAND
 Region: 8
 County: San Bernardino
 Regional Board: Santa Ana Region
 Facility Status: Pollution Characterization

Map ID
Direction
Distance
Elevation

MAP FINDINGS

Site

Database(s)

EDR ID Number
EPA ID Number

SAFETY-KLEEN CORPORATION (Continued)

S105024083

Case Number:	083602626T
Local Case Num:	Not reported
Case Type:	Soil only
Substance:	Mineral Spirits
Qty Leaked:	Not reported
Abate Method:	Not reported
Cross Street:	Not reported
Enf Type:	Not reported
Funding:	Not reported
How Discovered:	Not reported
How Stopped:	Not reported
Leak Cause:	Not reported
Leak Source:	Not reported
Global ID:	T0607100369
How Stopped Date:	Not reported
Enter Date:	3/23/1995
Date Confirmation of Leak Began:	Not reported
Date Preliminary Assessment Began:	Not reported
Discover Date:	Not reported
Enforcement Date:	Not reported
Close Date:	Not reported
Date Prelim Assessment Workplan Submitted:	Not reported
Date Pollution Characterization Began:	1/10/1994
Date Remediation Plan Submitted:	Not reported
Date Remedial Action Underway:	Not reported
Date Post Remedial Action Monitoring:	Not reported
Enter Date:	3/23/1995
GW Qualifies:	Not reported
Soil Qualifies:	Not reported
Operator:	Not reported
Facility Contact:	Not reported
Interim:	Not reported
Oversite Program:	LUST
Latitude:	34.1083737
Longitude:	-117.2084252
MTBE Date:	Not reported
Max MTBE GW:	Not reported
MTBE Concentration:	0
Max MTBE Soil:	Not reported
MTBE Fuel:	0
MTBE Tested:	Not Required to be Tested.
MTBE Class:	*
Staff:	TME
Staff Initials:	CR2
Lead Agency:	Regional Board
Local Agency:	36000L
Hydr Basin #:	UPPER SANTA ANA VALL
Beneficial:	Not reported
Priority:	Not reported
Cleanup Fund Id:	Not reported
Work Suspended:	Not reported
Summary:	DTSC LEAD. CHEMICALS -- SPENT MINERAL SPIRITS, IMMERSION CLEANERS, DRY CLEANING WASTES, PAINT WASTER, SPENT ANTIFREEZE. (CHLORINATED SOLVENTS). SAFETY KLEEN HAS FILED BANKRUPTCY. DTSC TO FILE CLAIM ON BEHALF OF THE STATE. 10/18/2000.

Map ID
Direction
Distance
Elevation

MAP FINDINGS

Site

Database(s)

EDR ID Number
EPA ID Number

SAFETY-KLEEN CORPORATION (Continued)

S105024083

CORTESE:

Name: SAFETY-KLEEN CORPORATION
Address: 7979 PALM AVE
City,State,Zip: HIGHLAND, CA 92346
Region: CORTESE
Envirostor Id: Not reported
Global ID: T0607100369
Site/Facility Type: LUST CLEANUP SITE
Cleanup Status: OPEN - SITE ASSESSMENT
Status Date: Not reported
Site Code: Not reported
Latitude: Not reported
Longitude: Not reported
Owner: Not reported
Enf Type: Not reported
Swat R: Not reported
Flag: active
Order No: Not reported
Waste Discharge System No: Not reported
Effective Date: Not reported
Region 2: Not reported
WID Id: Not reported
Solid Waste Id No: Not reported
Waste Management Uit Name: Not reported
File Name: Active Open

HIST CORTESE:

edr_fname: SAFETY-KLEEN CORPORATION
edr_fadd1: 7979 HIGHLAND
City,State,Zip: HIGHLAND, CA 92346
Region: CORTESE
Facility County Code: 36
Reg By: LTNKA
Reg Id: 083602626T

San Bern. Co. Permit:

Name: SAFETY-KLEEN SYSTEMS, INC
Address: 7979 PALM AVE E
City,State,Zip: HIGHLAND, CA 92346
Region: SAN BERNARDINO
Facility ID: FA0005864
Owner: Safety-Kleen Systems, Inc.
Permit Number: PT0002613
Permit Category: HAZARDOUS MATERIALS 11-30 CHEMICALS
Facility Status: ACTIVE
Expiration Date: 10/31/2021

Name: SAFETY-KLEEN SYSTEMS, INC
Address: 7979 PALM AVE E
City,State,Zip: HIGHLAND, CA 92346
Region: SAN BERNARDINO
Facility ID: FA0005864
Owner: Safety-Kleen Systems, Inc.
Permit Number: PT0038696
Permit Category: APSA 10,001-100,000 GAL FAC CAPACITY
Facility Status: ACTIVE

Map ID
Direction
Distance
Elevation

MAP FINDINGS

Site

Database(s)

EDR ID Number
EPA ID Number

SAFETY-KLEEN CORPORATION (Continued)

S105024083

Expiration Date: 10/31/2021

Name: SAFETY-KLEEN SYSTEMS, INC
Address: 7979 PALM AVE E
City,State,Zip: HIGHLAND, CA 92346
Region: SAN BERNARDINO
Facility ID: FA0005864
Owner: Safety-Kleen Systems, Inc.
Permit Number: PT0002614
Permit Category: SMALL QUANTITY GENERATOR
Facility Status: ACTIVE
Expiration Date: 10/31/2021

Name: SAFETY-KLEEN SYSTEMS, INC
Address: 7979 PALM AVE E
City,State,Zip: HIGHLAND, CA 92346
Region: SAN BERNARDINO
Facility ID: FA0005864
Owner: Safety-Kleen Systems, Inc.
Permit Number: PT0011518
Permit Category: REGULAR UST ANNUAL INSPECTION (PER TANK)
Facility Status: INACTIVE
Expiration Date: 10/31/2019

Name: SAFETY-KLEEN SYSTEMS, INC
Address: 7979 PALM AVE E
City,State,Zip: HIGHLAND, CA 92346
Region: SAN BERNARDINO
Facility ID: FA0005864
Owner: Safety-Kleen Systems, Inc.
Permit Number: PT0011519
Permit Category: REGULAR UST ANNUAL INSPECTION (PER TANK)
Facility Status: INACTIVE
Expiration Date: 10/31/2019

Name: SAFETY-KLEEN SYSTEMS, INC
Address: 7979 PALM AVE E
City,State,Zip: HIGHLAND, CA 92346
Region: SAN BERNARDINO
Facility ID: FA0005864
Owner: Safety-Kleen Systems, Inc.
Permit Number: PT0017441
Permit Category: EPCRA FACILITY
Facility Status: INACTIVE
Expiration Date: 10/31/2013

CERS:

Name: SAFETY-KLEEN CORPORATION
Address: 7979 PALM AVE
City,State,Zip: HIGHLAND, CA 92346
Site ID: 255470
CERS ID: T0607100369
CERS Description: Leaking Underground Storage Tank Cleanup Site

Affiliation:

Affiliation Type Desc: Local Agency Caseworker
Entity Name: CATHERINE RICHARDS - SAN BERNARDINO COUNTY

Map ID
Direction
Distance
Elevation

MAP FINDINGS

Site

Database(s)

EDR ID Number
EPA ID Number

SAFETY-KLEEN CORPORATION (Continued)

S105024083

Entity Title: Not reported
Affiliation Address: 620 SOUTH E STREET
Affiliation City: SAN BERNARDINO
Affiliation State: CA
Affiliation Country: Not reported
Affiliation Zip: Not reported
Affiliation Phone: 9093868419

Affiliation Type Desc: Regional Board Caseworker
Entity Name: MIGUEL OVIEDO - SANTA ANA RWQCB (REGION 8)
Entity Title: Not reported
Affiliation Address: 3737 Main Street, Suite 500
Affiliation City: RIVERSIDE
Affiliation State: CA
Affiliation Country: Not reported
Affiliation Zip: Not reported
Affiliation Phone: 9517823238

M74
East
1/8-1/4
0.203 mi.
1070 ft.

SAFETY-KLEEN SYSTEMS INC HIGHLAND SERVICE CENTER
7979 PALM AVENUE
HIGHLAND, CA 92346

Site 3 of 6 in cluster M

SEMS-ARCHIVE 1015732922
CORRACTS CAT000613927
RCRA-TSDF
RCRA-LQG
US FIN ASSUR
2020 COR ACTION
NJ MANIFEST

Relative:
Higher

Actual:
1199 ft.

SEMS Archive:
Site ID: 0900292
EPA ID: CAT000613927
Name: SAFETY- KLEEN CORP 7-172-01
Address: 7979 PALM AVE UNIT E
Address 2: Not reported
City,State,Zip: HIGHLAND, CA 92346
Cong District: 35
FIPS Code: 06071
FF: N
NPL: Not on the NPL
Non NPL Status: Deferred to RCRA (Subtitle C)

SEMS Archive Detail:
Region: 09
Site ID: 0900292
EPA ID: CAT000613927
Site Name: SAFETY- KLEEN CORP 7-172-01
NPL: N
FF: N
OU: 00
Action Code: VS
Action Name: ARCH SITE
SEQ: 1
Start Date: Not reported
Finish Date: 1996-01-23 05:00:00
Qual: Not reported
Current Action Lead: EPA Perf In-Hse

Region: 09
Site ID: 0900292

Map ID
Direction
Distance
Elevation

MAP FINDINGS

Site

Database(s)

EDR ID Number
EPA ID Number

SAFETY-KLEEN SYSTEMS INC HIGHLAND SERVICE CENTER (Continued)

1015732922

EPA ID: CAT000613927
Site Name: SAFETY- KLEEN CORP 7-172-01
NPL: N
FF: N
OU: 00
Action Code: DS
Action Name: DISCVRY
SEQ: 1
Start Date: 1991-01-01 05:00:00
Finish Date: 1991-01-01 05:00:00
Qual: Not reported
Current Action Lead: EPA Perf

Region: 09
Site ID: 0900292
EPA ID: CAT000613927
Site Name: SAFETY- KLEEN CORP 7-172-01
NPL: N
FF: N
OU: 00
Action Code: PA
Action Name: PA
SEQ: 1
Start Date: Not reported
Finish Date: 1991-09-06 04:00:00
Qual: D
Current Action Lead: EPA Perf

CORRACTS:

Name: SAFETY-KLEEN SYSTEMS INC HIGHLAND SERVICE CENTER
Address: 7979 PALM AVENUE
Address 2: Not reported
EPA ID: CAT000613927
Area Name: ENTIRE FACILITY
Corrective Action: RFA COMPLETED
Actual Date: 00:00.0
Air Release Indicator: Not reported
Groundwater Release Indicator: Not reported
Soil Release Indicator: Not reported
Surface Water Release Indicator: Not reported

Name: SAFETY-KLEEN SYSTEMS INC HIGHLAND SERVICE CENTER
Address: 7979 PALM AVENUE
Address 2: Not reported
EPA ID: CAT000613927
Area Name: ENTIRE FACILITY
Corrective Action: DETERMINATION OF NEED FOR AN INVESTIGATION-INVESTIGATION IS NECESSARY
Actual Date: 00:00.0
Air Release Indicator: Not reported
Groundwater Release Indicator: Not reported
Soil Release Indicator: Not reported
Surface Water Release Indicator: Not reported

Name: SAFETY-KLEEN SYSTEMS INC HIGHLAND SERVICE CENTER
Address: 7979 PALM AVENUE
Address 2: Not reported

Map ID
Direction
Distance
Elevation

MAP FINDINGS

Site

Database(s)

EDR ID Number
EPA ID Number

SAFETY-KLEEN SYSTEMS INC HIGHLAND SERVICE CENTER (Continued)

1015732922

EPA ID: CAT000613927
Area Name: ENTIRE FACILITY
Corrective Action: INVESTIGATION WORKPLAN APPROVED
Actual Date: 00:00.0
Air Release Indicator: Not reported
Groundwater Release Indicator: Not reported
Soil Release Indicator: Not reported
Surface Water Release Indicator: Not reported

Name: SAFETY-KLEEN SYSTEMS INC HIGHLAND SERVICE CENTER
Address: 7979 PALM AVENUE
Address 2: Not reported
EPA ID: CAT000613927
Area Name: AREA ENCOMPASSING PREVIOUS U S TS
Corrective Action: INVESTIGATION COMPLETE
Actual Date: 00:00.0
Air Release Indicator: Not reported
Groundwater Release Indicator: Not reported
Soil Release Indicator: Not reported
Surface Water Release Indicator: Not reported

Name: SAFETY-KLEEN SYSTEMS INC HIGHLAND SERVICE CENTER
Address: 7979 PALM AVENUE
Address 2: Not reported
EPA ID: CAT000613927
Area Name: ENTIRE FACILITY
Corrective Action: STABILIZATION MEASURES EVALUATION-FACILITY NOT AMENABLE TO STABILIZATION
Actual Date: 00:00.0
Air Release Indicator: Not reported
Groundwater Release Indicator: Not reported
Soil Release Indicator: Not reported
Surface Water Release Indicator: Not reported

Name: SAFETY-KLEEN SYSTEMS INC HIGHLAND SERVICE CENTER
Address: 7979 PALM AVENUE
Address 2: Not reported
EPA ID: CAT000613927
Area Name: ENTIRE FACILITY
Corrective Action: INVESTIGATION COMPLETE
Actual Date: 00:00.0
Air Release Indicator: Not reported
Groundwater Release Indicator: Not reported
Soil Release Indicator: Not reported
Surface Water Release Indicator: Not reported

Name: SAFETY-KLEEN SYSTEMS INC HIGHLAND SERVICE CENTER
Address: 7979 PALM AVENUE
Address 2: Not reported
EPA ID: CAT000613927
Area Name: ENTIRE FACILITY
Corrective Action: REMEDY CONSTRUCTION-REMEDY CONSTRUCTED
Actual Date: 00:00.0
Air Release Indicator: Not reported
Groundwater Release Indicator: Not reported
Soil Release Indicator: Not reported
Surface Water Release Indicator: Not reported

Map ID
Direction
Distance
Elevation

MAP FINDINGS

Site

Database(s)

EDR ID Number
EPA ID Number

SAFETY-KLEEN SYSTEMS INC HIGHLAND SERVICE CENTER (Continued)

1015732922

Name: SAFETY-KLEEN SYSTEMS INC HIGHLAND SERVICE CENTER
Address: 7979 PALM AVENUE
Address 2: Not reported
EPA ID: CAT000613927
Area Name: ENTIRE FACILITY
Corrective Action: HUMAN EXPOSURES CONTROLLED DETERMINATION-YES, APPLICABLE AS OF THIS DATE
Actual Date: 00:00.0
Air Release Indicator: Not reported
Groundwater Release Indicator: Not reported
Soil Release Indicator: Not reported
Surface Water Release Indicator: Not reported

Name: SAFETY-KLEEN SYSTEMS INC HIGHLAND SERVICE CENTER
Address: 7979 PALM AVENUE
Address 2: Not reported
EPA ID: CAT000613927
Area Name: ENTIRE FACILITY
Corrective Action: RELEASE TO GW CONTROLLED DETERMINATION-YES, APPLICABLE AS OF THIS DATE
Actual Date: 00:00.0
Air Release Indicator: Not reported
Groundwater Release Indicator: Not reported
Soil Release Indicator: Not reported
Surface Water Release Indicator: Not reported

RCRA-LQG:

Date Form Received by Agency: 2020-02-03 00:00:00.0
Handler Name: SAFETY-KLEEN SYSTEMS INC HIGHLAND SERVICE CENTER
Handler Address: 7979 PALM AVENUE
Handler City,State,Zip: HIGHLAND, CA 92346-0000
EPA ID: CAT000613927
Contact Name: NAHID TOOSI
Contact Address: SOUTH YALE STREET
Contact City,State,Zip: SANTA ANA, CA 92704
Contact Telephone: 949-981-5099
Contact Fax: Not reported
Contact Email: NAHID.TOOSI@SAFETY-KLEEN.COM
Contact Title: DIRECTOR COMPLIANCE
EPA Region: 09
Land Type: Private
Federal Waste Generator Description: Large Quantity Generator
Non-Notifier: Not reported
Biennial Report Cycle: 2019
Accessibility: Not reported
Active Site Indicator: Handler Activities, Corrective Action Activities
State District Owner: Not reported
State District: Not reported
Mailing Address: PALM AVENUE
Mailing City,State,Zip: HIGHLAND, CA 92346
Owner Name: SAFETY-KLEEN SYSTEMS INC.
Owner Type: Private
Operator Name: SAFETY-KLEEN SYSTEMS INC.
Operator Type: Private
Short-Term Generator Activity: No
Importer Activity: No
Mixed Waste Generator: No
Transporter Activity: No

Map ID
 Direction
 Distance
 Elevation

MAP FINDINGS

Site

Database(s)

EDR ID Number
 EPA ID Number

SAFETY-KLEEN SYSTEMS INC HIGHLAND SERVICE CENTER (Continued)

1015732922

Transfer Facility Activity:	Yes
Recycler Activity with Storage:	No
Small Quantity On-Site Burner Exemption:	No
Smelting Melting and Refining Furnace Exemption:	No
Underground Injection Control:	No
Off-Site Waste Receipt:	No
Universal Waste Indicator:	No
Universal Waste Destination Facility:	No
Federal Universal Waste:	No
Active Site Fed-Reg Treatment Storage and Disposal Facility:	Not reported
Active Site Converter Treatment storage and Disposal Facility:	Not reported
Active Site State-Reg Treatment Storage and Disposal Facility:	Not reported
Active Site State-Reg Handler:	---
Federal Facility Indicator:	Not reported
Hazardous Secondary Material Indicator:	N
Sub-Part K Indicator:	Not reported
Commercial TSD Indicator:	Yes
Treatment Storage and Disposal Type:	Storage, Treatment
2018 GPRC Permit Baseline:	Not on the Baseline
2018 GPRC Renewals Baseline:	Accomplished
Permit Renewals Workload Universe:	Not reported
Permit Workload Universe:	Not reported
Permit Progress Universe:	Storage, Treatment
Post-Closure Workload Universe:	Not reported
Closure Workload Universe:	Not reported
202 GPRC Corrective Action Baseline:	Yes
Corrective Action Workload Universe:	Yes
Subject to Corrective Action Universe:	Yes
Non-TSDs Where RCRA CA has Been Imposed Universe:	No
TSDs Potentially Subject to CA Under 3004 (u)/(v) Universe:	No
TSDs Only Subject to CA under Discretionary Auth Universe:	Yes
Corrective Action Priority Ranking:	No NCAPS ranking
Environmental Control Indicator:	No
Institutional Control Indicator:	No
Human Exposure Controls Indicator:	Yes
Groundwater Controls Indicator:	Yes
Operating TSD Universe:	Not reported
Full Enforcement Universe:	Not reported
Significant Non-Complier Universe:	No
Unaddressed Significant Non-Complier Universe:	No
Addressed Significant Non-Complier Universe:	No
Significant Non-Complier With a Compliance Schedule Universe:	No
Financial Assurance Required:	Not reported
Handler Date of Last Change:	2020-10-14 19:34:31.0
Recognized Trader-Importer:	No
Recognized Trader-Exporter:	No
Importer of Spent Lead Acid Batteries:	No
Exporter of Spent Lead Acid Batteries:	No
Recycler Activity Without Storage:	No
Manifest Broker:	No
Sub-Part P Indicator:	No

Biennial: List of Years

Year: 2019

[Click Here for Biennial Reporting System Data:](#)

Year: 2017

Map ID
Direction
Distance
Elevation

MAP FINDINGS

Site

Database(s)

EDR ID Number
EPA ID Number

SAFETY-KLEEN SYSTEMS INC HIGHLAND SERVICE CENTER (Continued)

1015732922

[Click Here for Biennial Reporting System Data:](#)

Year: 2015

[Click Here for Biennial Reporting System Data:](#)

Year: 2013

[Click Here for Biennial Reporting System Data:](#)

Year: 2011

[Click Here for Biennial Reporting System Data:](#)

Year: 2009

[Click Here for Biennial Reporting System Data:](#)

Year: 2007

[Click Here for Biennial Reporting System Data:](#)

Year: 2005

[Click Here for Biennial Reporting System Data:](#)

Year: 2003

[Click Here for Biennial Reporting System Data:](#)

Year: 2001

[Click Here for Biennial Reporting System Data:](#)

Hazardous Waste Summary:

Waste Code: D000
Waste Description: Not Defined

Waste Code: D001
Waste Description: IGNITABLE WASTE

Waste Code: D004
Waste Description: ARSENIC

Waste Code: D005
Waste Description: BARIUM

Waste Code: D006
Waste Description: CADMIUM

Waste Code: D007
Waste Description: CHROMIUM

Waste Code: D008
Waste Description: LEAD

Waste Code: D009
Waste Description: MERCURY

Waste Code: D010
Waste Description: SELENIUM

Waste Code: D011
Waste Description: SILVER

Map ID
Direction
Distance
Elevation

MAP FINDINGS

Site

Database(s)

EDR ID Number
EPA ID Number

SAFETY-KLEEN SYSTEMS INC HIGHLAND SERVICE CENTER (Continued)

1015732922

Waste Code:	D018
Waste Description:	BENZENE
Waste Code:	D019
Waste Description:	CARBON TETRACHLORIDE
Waste Code:	D021
Waste Description:	CHLOROBENZENE
Waste Code:	D022
Waste Description:	CHLOROFORM
Waste Code:	D023
Waste Description:	O-CRESOL
Waste Code:	D024
Waste Description:	M-CRESOL
Waste Code:	D025
Waste Description:	P-CRESOL
Waste Code:	D026
Waste Description:	CRESOL
Waste Code:	D027
Waste Description:	1,4-DICHLOROBENZENE
Waste Code:	D028
Waste Description:	1,2-DICHLOROETHANE
Waste Code:	D029
Waste Description:	1,1-DICHLOROETHYLENE
Waste Code:	D030
Waste Description:	2,4-DINITROTOLUENE
Waste Code:	D032
Waste Description:	HEXACHLOROBENZENE
Waste Code:	D033
Waste Description:	HEXACHLOROBUTADIENE
Waste Code:	D034
Waste Description:	HEXACHLOROETHANE
Waste Code:	D035
Waste Description:	METHYL ETHYL KETONE
Waste Code:	D036
Waste Description:	NITROBENZENE
Waste Code:	D037
Waste Description:	PENTACHLOROPHENOL
Waste Code:	D038
Waste Description:	PYRIDINE

Map ID
Direction
Distance
Elevation

MAP FINDINGS

Site

Database(s)

EDR ID Number
EPA ID Number

SAFETY-KLEEN SYSTEMS INC HIGHLAND SERVICE CENTER (Continued)

1015732922

Waste Code:	D039
Waste Description:	TETRACHLOROETHYLENE
Waste Code:	D040
Waste Description:	TRICHLOROETHYLENE
Waste Code:	D041
Waste Description:	2,4,5-TRICHLOROPHENOL
Waste Code:	D042
Waste Description:	2,4,6-TRICHLOROPHENOL
Waste Code:	D043
Waste Description:	VINYL CHLORIDE
Waste Code:	F001
Waste Description:	THE FOLLOWING SPENT HALOGENATED SOLVENTS USED IN DEGREASING: TETRACHLOROETHYLENE, TRICHLOROETHYLENE, METHYLENE CHLORIDE, 1,1,1-TRICHLOROETHANE, CARBON TETRACHLORIDE AND CHLORINATED FLUOROCARBONS; ALL SPENT SOLVENT MIXTURES/BLENDS USED IN DEGREASING CONTAINING, BEFORE USE, A TOTAL OF TEN PERCENT OR MORE (BY VOLUME) OF ONE OR MORE OF THE ABOVE HALOGENATED SOLVENTS OR THOSE SOLVENTS LISTED IN F002, F004, AND F005; AND STILL BOTTOMS FROM THE RECOVERY OF THESE SPENT SOLVENTS AND SPENT SOLVENT MIXTURES.
Waste Code:	F002
Waste Description:	THE FOLLOWING SPENT HALOGENATED SOLVENTS: TETRACHLOROETHYLENE, METHYLENE CHLORIDE, TRICHLOROETHYLENE, 1,1,1-TRICHLOROETHANE, CHLOROENZENE, 1,1,2-TRICHLORO-1,2,2-TRIFLUOROETHANE, ORTHO-DICHLOROENZENE, TRICHLOROFLUOROMETHANE, AND 1,1,2, TRICHLOROETHANE; ALL SPENT SOLVENT MIXTURES/BLENDS CONTAINING, BEFORE USE, A TOTAL OF TEN PERCENT OR MORE (BY VOLUME) OF ONE OR MORE OF THE ABOVE HALOGENATED SOLVENTS OR THOSE SOLVENTS LISTED IN F001, F004, AND F005; AND STILL BOTTOMS FROM THE RECOVERY OF THESE SPENT SOLVENTS AND SPENT SOLVENT MIXTURES.
Waste Code:	F003
Waste Description:	THE FOLLOWING SPENT NONHALOGENATED SOLVENTS: XYLENE, ACETONE, ETHYL ACETATE, ETHYL BENZENE, ETHYL ETHER, METHYL ISOBUTYL KETONE, N-BUTYL ALCOHOL, CYCLOHEXANONE, AND METHANOL; ALL SPENT SOLVENT MIXTURES/BLENDS CONTAINING, BEFORE USE, ONLY THE ABOVE SPENT NONHALOGENATED SOLVENTS; AND ALL SPENT SOLVENT MIXTURES/BLENDS CONTAINING, BEFORE USE, ONE OR MORE OF THE ABOVE NONHALOGENATED SOLVENTS, AND A TOTAL OF TEN PERCENT OR MORE (BY VOLUME) OF ONE OR MORE OF THOSE SOLVENTS LISTED IN F001, F002, F004, AND F005; AND STILL BOTTOMS FROM THE RECOVERY OF THESE SPENT SOLVENTS AND SPENT SOLVENT MIXTURES.
Waste Code:	F005
Waste Description:	THE FOLLOWING SPENT NONHALOGENATED SOLVENTS: TOLUENE, METHYL ETHYL KETONE, CARBON DISULFIDE, ISOBUTANOL, PYRIDINE, BENZENE, 2-ETHOXYETHANOL, AND 2-NITROPROPANE; ALL SPENT SOLVENT MIXTURES/BLENDS CONTAINING, BEFORE USE, A TOTAL OF TEN PERCENT OR MORE (BY VOLUME) OF ONE OR MORE OF THE ABOVE NONHALOGENATED SOLVENTS OR THOSE SOLVENTS LISTED IN F001, F002, OR F004; AND STILL BOTTOMS FROM THE RECOVERY OF THESE SPENT SOLVENTS AND SPENT SOLVENT MIXTURES.

Map ID
Direction
Distance
Elevation

MAP FINDINGS

Site

Database(s)

EDR ID Number
EPA ID Number

SAFETY-KLEEN SYSTEMS INC HIGHLAND SERVICE CENTER (Continued)

1015732922

Handler - Owner Operator:

Owner/Operator Indicator: Operator
Owner/Operator Name: SAFETY-KLEEN SYSTEMS, INC
Legal Status: Private
Date Became Current: 1990-06-25 00:00:00.
Date Ended Current: Not reported
Owner/Operator Address: 7979 PALM AVE
Owner/Operator City,State,Zip: HIGHLAND, CA 92346
Owner/Operator Telephone: 714-429-4355
Owner/Operator Telephone Ext: Not reported
Owner/Operator Fax: Not reported
Owner/Operator Email: Not reported

Owner/Operator Indicator: Owner
Owner/Operator Name: SAFETY-KLEEN SYSTEMS, INC
Legal Status: Private
Date Became Current: 1990-06-25 00:00:00.
Date Ended Current: Not reported
Owner/Operator Address: 2600 NORTH CENTRAL EXPRESSWAY
Owner/Operator City,State,Zip: RICHARDSON, TX 75080
Owner/Operator Telephone: 972-265-2000
Owner/Operator Telephone Ext: Not reported
Owner/Operator Fax: Not reported
Owner/Operator Email: Not reported

Owner/Operator Indicator: Operator
Owner/Operator Name: SAFETY-KLEEN SYSTEMS, INC.
Legal Status: Private
Date Became Current: 1990-06-25 00:00:00.
Date Ended Current: Not reported
Owner/Operator Address: Not reported
Owner/Operator City,State,Zip: Not reported
Owner/Operator Telephone: Not reported
Owner/Operator Telephone Ext: Not reported
Owner/Operator Fax: Not reported
Owner/Operator Email: Not reported

Owner/Operator Indicator: Owner
Owner/Operator Name: SAFETY-KLEEN SYSTEMS, INC.
Legal Status: Private
Date Became Current: 1990-06-25 00:00:00.
Date Ended Current: Not reported
Owner/Operator Address: 2600 NORTH CENTRAL EXPRESSWAY
Owner/Operator City,State,Zip: RICHARDSON, TX 75080
Owner/Operator Telephone: 714-429-4355
Owner/Operator Telephone Ext: Not reported
Owner/Operator Fax: Not reported
Owner/Operator Email: Not reported

Owner/Operator Indicator: Owner
Owner/Operator Name: SAFETY-KLEEN SYSTEMS INC
Legal Status: Private
Date Became Current: 1990-06-25 00:00:00.
Date Ended Current: Not reported
Owner/Operator Address: 5400 LEGACY DRIVE
Owner/Operator City,State,Zip: PLANO, TX 75024
Owner/Operator Telephone: Not reported

Map ID
Direction
Distance
Elevation

MAP FINDINGS

Site

Database(s)

EDR ID Number
EPA ID Number

SAFETY-KLEEN SYSTEMS INC HIGHLAND SERVICE CENTER (Continued)

1015732922

Owner/Operator Telephone Ext:	Not reported
Owner/Operator Fax:	Not reported
Owner/Operator Email:	Not reported
Owner/Operator Indicator:	Owner
Owner/Operator Name:	SAFETY-KLEEN SYSTEMS INC
Legal Status:	Private
Date Became Current:	1990-06-25 00:00:00.
Date Ended Current:	Not reported
Owner/Operator Address:	5400 LEGACY DRIVE
Owner/Operator City,State,Zip:	PLANO, TX 75024
Owner/Operator Telephone:	Not reported
Owner/Operator Telephone Ext:	Not reported
Owner/Operator Fax:	Not reported
Owner/Operator Email:	Not reported
Owner/Operator Indicator:	Operator
Owner/Operator Name:	SAFETY-KLEEN SYSTEMS INC.
Legal Status:	Private
Date Became Current:	1990-06-25 00:00:00.
Date Ended Current:	Not reported
Owner/Operator Address:	7979 PALM AVENUE
Owner/Operator City,State,Zip:	HIGHLAND, CA 92346
Owner/Operator Telephone:	909-862-8300
Owner/Operator Telephone Ext:	Not reported
Owner/Operator Fax:	Not reported
Owner/Operator Email:	NAHID.TOOSI@SAFETY-KLEEN.COM
Owner/Operator Indicator:	Operator
Owner/Operator Name:	SAFETY-KLEEN SYSTEMS INC
Legal Status:	Private
Date Became Current:	1990-06-25 00:00:00.
Date Ended Current:	Not reported
Owner/Operator Address:	Not reported
Owner/Operator City,State,Zip:	Not reported
Owner/Operator Telephone:	Not reported
Owner/Operator Telephone Ext:	Not reported
Owner/Operator Fax:	Not reported
Owner/Operator Email:	Not reported
Owner/Operator Indicator:	Owner
Owner/Operator Name:	SAFETY-KLEEN SYSTEMS, INC
Legal Status:	Private
Date Became Current:	1990-06-25 00:00:00.
Date Ended Current:	Not reported
Owner/Operator Address:	5360 LEGACY DR
Owner/Operator City,State,Zip:	PLANO, TX 75024
Owner/Operator Telephone:	972-265-2000
Owner/Operator Telephone Ext:	Not reported
Owner/Operator Fax:	Not reported
Owner/Operator Email:	Not reported
Owner/Operator Indicator:	Operator
Owner/Operator Name:	SAFETY-KLEEN SYSTEMS INC.
Legal Status:	Private
Date Became Current:	1990-06-25 00:00:00.
Date Ended Current:	Not reported

Map ID
Direction
Distance
Elevation

MAP FINDINGS

Site

Database(s)

EDR ID Number
EPA ID Number

SAFETY-KLEEN SYSTEMS INC HIGHLAND SERVICE CENTER (Continued)

1015732922

Owner/Operator Address: 7979 PALM AVENUE
Owner/Operator City,State,Zip: HIGHLAND, CA 92346
Owner/Operator Telephone: 909-862-8300
Owner/Operator Telephone Ext: Not reported
Owner/Operator Fax: Not reported
Owner/Operator Email: NAHID.TOOSSI@SAFETY-KLEEN.COM

Owner/Operator Indicator: Owner
Owner/Operator Name: SAFETY-KLEEN SYSTEMS INC.
Legal Status: Private
Date Became Current: 1990-06-25 00:00:00.
Date Ended Current: Not reported
Owner/Operator Address: 42 LONGWATER DRIVE
Owner/Operator City,State,Zip: NORWELL, MA 02061-9149
Owner/Operator Telephone: 781-792-5000
Owner/Operator Telephone Ext: Not reported
Owner/Operator Fax: Not reported
Owner/Operator Email: NAHID.TOOSSI@SAFETY-KLEEN.COM

Owner/Operator Indicator: Operator
Owner/Operator Name: SAFETY-KLEEN CORP ELGIN IL
Legal Status: Private
Date Became Current: Not reported
Date Ended Current: Not reported
Owner/Operator Address: 777 BIG TIMBER RD
Owner/Operator City,State,Zip: ELGIN, IL 60123
Owner/Operator Telephone: 708-697-8460
Owner/Operator Telephone Ext: Not reported
Owner/Operator Fax: Not reported
Owner/Operator Email: Not reported

Owner/Operator Indicator: Operator
Owner/Operator Name: SAFETY-KLEEN SYSTEMS INC
Legal Status: Private
Date Became Current: 1990-06-25 00:00:00.
Date Ended Current: Not reported
Owner/Operator Address: Not reported
Owner/Operator City,State,Zip: Not reported
Owner/Operator Telephone: Not reported
Owner/Operator Telephone Ext: Not reported
Owner/Operator Fax: Not reported
Owner/Operator Email: Not reported

Owner/Operator Indicator: Operator
Owner/Operator Name: SAFETY-KLEEN SYSTEMS, INC
Legal Status: Private
Date Became Current: 1990-06-25 00:00:00.
Date Ended Current: Not reported
Owner/Operator Address: Not reported
Owner/Operator City,State,Zip: Not reported
Owner/Operator Telephone: Not reported
Owner/Operator Telephone Ext: Not reported
Owner/Operator Fax: Not reported
Owner/Operator Email: Not reported

Owner/Operator Indicator: Owner
Owner/Operator Name: SAFETY-KLEEN SYSTEMS, INC.

Map ID
Direction
Distance
Elevation

MAP FINDINGS

Site

Database(s)

EDR ID Number
EPA ID Number

SAFETY-KLEEN SYSTEMS INC HIGHLAND SERVICE CENTER (Continued)

1015732922

Legal Status:	Private
Date Became Current:	1990-06-25 00:00:00.
Date Ended Current:	Not reported
Owner/Operator Address:	5400 LEGACY DR.,CL II, BLDG. 3
Owner/Operator City,State,Zip:	PLANO, TX 75024
Owner/Operator Telephone:	Not reported
Owner/Operator Telephone Ext:	Not reported
Owner/Operator Fax:	Not reported
Owner/Operator Email:	Not reported
Owner/Operator Indicator:	Owner
Owner/Operator Name:	SAFETY-KLEEN SYSTEMS INC.
Legal Status:	Private
Date Became Current:	1990-06-25 00:00:00.
Date Ended Current:	Not reported
Owner/Operator Address:	2600 NORTH CENTRAL EXPRESSWAY
Owner/Operator City,State,Zip:	RICHARDSON, TX 75080
Owner/Operator Telephone:	972-265-2000
Owner/Operator Telephone Ext:	Not reported
Owner/Operator Fax:	Not reported
Owner/Operator Email:	NAHID.TOOSSI@SAFETY-KLEEN.COM
Owner/Operator Indicator:	Operator
Owner/Operator Name:	SAFETY-KLEEN SYSTEMS INC
Legal Status:	Private
Date Became Current:	1990-06-25 00:00:00.
Date Ended Current:	Not reported
Owner/Operator Address:	Not reported
Owner/Operator City,State,Zip:	Not reported
Owner/Operator Telephone:	Not reported
Owner/Operator Telephone Ext:	Not reported
Owner/Operator Fax:	Not reported
Owner/Operator Email:	Not reported
Owner/Operator Indicator:	Operator
Owner/Operator Name:	SAFETY-KLEEN SYSTEMS, INC.
Legal Status:	Private
Date Became Current:	1990-06-25 00:00:00.
Date Ended Current:	Not reported
Owner/Operator Address:	Not reported
Owner/Operator City,State,Zip:	Not reported
Owner/Operator Telephone:	Not reported
Owner/Operator Telephone Ext:	Not reported
Owner/Operator Fax:	Not reported
Owner/Operator Email:	Not reported
Owner/Operator Indicator:	Owner
Owner/Operator Name:	SAFETY-KLEEN SYSTEMS INC
Legal Status:	Private
Date Became Current:	1990-06-25 00:00:00.
Date Ended Current:	Not reported
Owner/Operator Address:	5400 LEGACY DR
Owner/Operator City,State,Zip:	PLANO, TX 75024
Owner/Operator Telephone:	972-265-2000
Owner/Operator Telephone Ext:	Not reported
Owner/Operator Fax:	Not reported
Owner/Operator Email:	Not reported

Map ID
Direction
Distance
Elevation

MAP FINDINGS

Site

Database(s)

EDR ID Number
EPA ID Number

SAFETY-KLEEN SYSTEMS INC HIGHLAND SERVICE CENTER (Continued)

1015732922

Owner/Operator Indicator: Owner
Owner/Operator Name: SAFETY KLEEN SYSTEMS INC
Legal Status: Private
Date Became Current: Not reported
Date Ended Current: Not reported
Owner/Operator Address: 1301 GERVAIS ST STE 300
Owner/Operator City,State,Zip: COLUMBIA, SC 29201
Owner/Operator Telephone: 803-933-4393
Owner/Operator Telephone Ext: Not reported
Owner/Operator Fax: Not reported
Owner/Operator Email: Not reported

Historic Generators:

Receive Date: 2006-02-27 00:00:00.0
Handler Name: SAFETY-KLEEN SYSTEMS, INC.
Federal Waste Generator Description: Large Quantity Generator
State District Owner: Not reported
Large Quantity Handler of Universal Waste: No
Recognized Trader Importer: No
Recognized Trader Exporter: No
Spent Lead Acid Battery Importer: No
Spent Lead Acid Battery Exporter: No
Current Record: No
Non Storage Recycler Activity: Not reported
Electronic Manifest Broker: Not reported

Receive Date: 2010-08-05 00:00:00.0
Handler Name: SAFETY-KLEEN SYSTEMS INC
Federal Waste Generator Description: Large Quantity Generator
State District Owner: Not reported
Large Quantity Handler of Universal Waste: No
Recognized Trader Importer: No
Recognized Trader Exporter: No
Spent Lead Acid Battery Importer: No
Spent Lead Acid Battery Exporter: No
Current Record: No
Non Storage Recycler Activity: Not reported
Electronic Manifest Broker: Not reported

Receive Date: 2012-08-21 00:00:00.0
Handler Name: SAFETY-KLEEN SYSTEMS, INC
Federal Waste Generator Description: Large Quantity Generator
State District Owner: Not reported
Large Quantity Handler of Universal Waste: No
Recognized Trader Importer: No
Recognized Trader Exporter: No
Spent Lead Acid Battery Importer: No
Spent Lead Acid Battery Exporter: No
Current Record: No
Non Storage Recycler Activity: Not reported
Electronic Manifest Broker: Not reported

Receive Date: 2014-03-01 00:00:00.0
Handler Name: SAFETY-KLEEN SYSTEMS, INC
Federal Waste Generator Description: Large Quantity Generator
State District Owner: Not reported
Large Quantity Handler of Universal Waste: No

Map ID
Direction
Distance
Elevation

MAP FINDINGS

Site

Database(s)

EDR ID Number
EPA ID Number

SAFETY-KLEEN SYSTEMS INC HIGHLAND SERVICE CENTER (Continued)

1015732922

Recognized Trader Importer: No
Recognized Trader Exporter: No
Spent Lead Acid Battery Importer: No
Spent Lead Acid Battery Exporter: No
Current Record: No
Non Storage Recycler Activity: Not reported
Electronic Manifest Broker: Not reported

Receive Date: 2016-02-26 00:00:00.0
Handler Name: SAFETY-KLEEN SYSTEMS, INC.
Federal Waste Generator Description: Large Quantity Generator
State District Owner: Not reported
Large Quantity Handler of Universal Waste: No
Recognized Trader Importer: No
Recognized Trader Exporter: No
Spent Lead Acid Battery Importer: No
Spent Lead Acid Battery Exporter: No
Current Record: No
Non Storage Recycler Activity: Not reported
Electronic Manifest Broker: Not reported

Receive Date: 2018-02-23 00:00:00.0
Handler Name: SAFETY-KLEEN SYSTEMS INC HIGHLAND SERVICE CENTER
Federal Waste Generator Description: Large Quantity Generator
State District Owner: Not reported
Large Quantity Handler of Universal Waste: No
Recognized Trader Importer: No
Recognized Trader Exporter: No
Spent Lead Acid Battery Importer: No
Spent Lead Acid Battery Exporter: No
Current Record: No
Non Storage Recycler Activity: No
Electronic Manifest Broker: No

Receive Date: 2020-02-03 00:00:00.0
Handler Name: SAFETY-KLEEN SYSTEMS INC HIGHLAND SERVICE CENTER
Federal Waste Generator Description: Large Quantity Generator
State District Owner: Not reported
Large Quantity Handler of Universal Waste: No
Recognized Trader Importer: No
Recognized Trader Exporter: No
Spent Lead Acid Battery Importer: No
Spent Lead Acid Battery Exporter: No
Current Record: Yes
Non Storage Recycler Activity: No
Electronic Manifest Broker: No

Receive Date: 1998-07-13 00:00:00.0
Handler Name: SAFETY KLEEN SYSTEMS INC
Federal Waste Generator Description: Large Quantity Generator
State District Owner: Not reported
Large Quantity Handler of Universal Waste: No
Recognized Trader Importer: No
Recognized Trader Exporter: No
Spent Lead Acid Battery Importer: No
Spent Lead Acid Battery Exporter: No
Current Record: No

Map ID
Direction
Distance
Elevation

MAP FINDINGS

Site

Database(s)

EDR ID Number
EPA ID Number

SAFETY-KLEEN SYSTEMS INC HIGHLAND SERVICE CENTER (Continued)

1015732922

Non Storage Recycler Activity: Not reported
Electronic Manifest Broker: Not reported

Receive Date: 1990-04-12 00:00:00.0
Handler Name: SAFETY-KLEEN CORP (7-172-01)
Federal Waste Generator Description: Large Quantity Generator
State District Owner: Not reported
Large Quantity Handler of Universal Waste: No
Recognized Trader Importer: No
Recognized Trader Exporter: No
Spent Lead Acid Battery Importer: No
Spent Lead Acid Battery Exporter: No
Current Record: No
Non Storage Recycler Activity: Not reported
Electronic Manifest Broker: Not reported

Receive Date: 1992-03-31 00:00:00.0
Handler Name: SAFETY-KLEEN CORP (7-172-01)
Federal Waste Generator Description: Small Quantity Generator
State District Owner: Not reported
Large Quantity Handler of Universal Waste: No
Recognized Trader Importer: No
Recognized Trader Exporter: No
Spent Lead Acid Battery Importer: No
Spent Lead Acid Battery Exporter: No
Current Record: No
Non Storage Recycler Activity: Not reported
Electronic Manifest Broker: Not reported

Receive Date: 1994-03-25 00:00:00.0
Handler Name: SAFETY-KLEEN CORP
Federal Waste Generator Description: Large Quantity Generator
State District Owner: Not reported
Large Quantity Handler of Universal Waste: No
Recognized Trader Importer: No
Recognized Trader Exporter: No
Spent Lead Acid Battery Importer: No
Spent Lead Acid Battery Exporter: No
Current Record: No
Non Storage Recycler Activity: Not reported
Electronic Manifest Broker: Not reported

Receive Date: 1996-03-29 00:00:00.0
Handler Name: SAFETY KLEEN CORP
Federal Waste Generator Description: Large Quantity Generator
State District Owner: Not reported
Large Quantity Handler of Universal Waste: No
Recognized Trader Importer: No
Recognized Trader Exporter: No
Spent Lead Acid Battery Importer: No
Spent Lead Acid Battery Exporter: No
Current Record: No
Non Storage Recycler Activity: Not reported
Electronic Manifest Broker: Not reported

Receive Date: 1999-03-04 00:00:00.0
Handler Name: SAFETY-KLEEN CORP - HIGHLAND, CA

Map ID
Direction
Distance
Elevation

MAP FINDINGS

Site

Database(s)

EDR ID Number
EPA ID Number

SAFETY-KLEEN SYSTEMS INC HIGHLAND SERVICE CENTER (Continued)

1015732922

Federal Waste Generator Description: Large Quantity Generator
State District Owner: Not reported
Large Quantity Handler of Universal Waste: No
Recognized Trader Importer: No
Recognized Trader Exporter: No
Spent Lead Acid Battery Importer: No
Spent Lead Acid Battery Exporter: No
Current Record: No
Non Storage Recycler Activity: Not reported
Electronic Manifest Broker: Not reported

Receive Date: 2000-10-12 00:00:00.0
Handler Name: SAFETY-KLEEN SYSTEMS, INC. SAN BERNARDIN
Federal Waste Generator Description: Large Quantity Generator
State District Owner: Not reported
Large Quantity Handler of Universal Waste: No
Recognized Trader Importer: No
Recognized Trader Exporter: No
Spent Lead Acid Battery Importer: No
Spent Lead Acid Battery Exporter: No
Current Record: No
Non Storage Recycler Activity: Not reported
Electronic Manifest Broker: Not reported

Receive Date: 2002-03-27 00:00:00.0
Handler Name: SAFETY-KLEEN SYSTEMS, INC.
Federal Waste Generator Description: Large Quantity Generator
State District Owner: Not reported
Large Quantity Handler of Universal Waste: No
Recognized Trader Importer: No
Recognized Trader Exporter: No
Spent Lead Acid Battery Importer: No
Spent Lead Acid Battery Exporter: No
Current Record: No
Non Storage Recycler Activity: Not reported
Electronic Manifest Broker: Not reported

Receive Date: 2004-03-29 00:00:00.0
Handler Name: SAFETY-KLEEN SYSTEMS INC
Federal Waste Generator Description: Large Quantity Generator
State District Owner: Not reported
Large Quantity Handler of Universal Waste: No
Recognized Trader Importer: No
Recognized Trader Exporter: No
Spent Lead Acid Battery Importer: No
Spent Lead Acid Battery Exporter: No
Current Record: No
Non Storage Recycler Activity: Not reported
Electronic Manifest Broker: Not reported

Receive Date: 2008-03-13 00:00:00.0
Handler Name: SAFETY-KLEEN SYSTEMS INC
Federal Waste Generator Description: Large Quantity Generator
State District Owner: Not reported
Large Quantity Handler of Universal Waste: No
Recognized Trader Importer: No
Recognized Trader Exporter: No

Map ID
Direction
Distance
Elevation

MAP FINDINGS

Site

Database(s)

EDR ID Number
EPA ID Number

SAFETY-KLEEN SYSTEMS INC HIGHLAND SERVICE CENTER (Continued)

1015732922

Spent Lead Acid Battery Importer: No
Spent Lead Acid Battery Exporter: No
Current Record: No
Non Storage Recycler Activity: Not reported
Electronic Manifest Broker: Not reported

List of NAICS Codes and Descriptions:

NAICS Code: 42183
NAICS Description: INDUSTRIAL MACHINERY AND EQUIPMENT WHOLESALERS

NAICS Code: 42269
NAICS Description: OTHER CHEMICAL AND ALLIED PRODUCTS WHOLESALERS

NAICS Code: 42272
NAICS Description: PETROLEUM AND PETROLEUM PRODUCTS WHOLESALERS (EXCEPT BULK STATIONS AND TERMINALS)

NAICS Code: 44131
NAICS Description: AUTOMOTIVE PARTS AND ACCESSORIES STORES

NAICS Code: 53231
NAICS Description: GENERAL RENTAL CENTERS

NAICS Code: 561499
NAICS Description: ALL OTHER BUSINESS SUPPORT SERVICES

NAICS Code: 56199
NAICS Description: ALL OTHER SUPPORT SERVICES

NAICS Code: 562112
NAICS Description: HAZARDOUS WASTE COLLECTION

Facility Has Received Notices of Violation:

Found Violation: No
Agency Which Determined Violation: Not reported
Violation Short Description: Not reported
Date Violation was Determined: Not reported
Actual Return to Compliance Date: Not reported
Return to Compliance Qualifier: Not reported
Violation Responsible Agency: Not reported
Scheduled Compliance Date: Not reported
Enforcement Identifier: Not reported
Date of Enforcement Action: Not reported
Enforcement Responsible Agency: Not reported
Enforcement Docket Number: Not reported
Enforcement Attorney: Not reported
Corrective Action Component: Not reported
Appeal Initiated Date: Not reported
Appeal Resolution Date: Not reported
Disposition Status Date: Not reported
Disposition Status: Not reported
Disposition Status Description: Not reported
Consent/Final Order Sequence Number: Not reported
Consent/Final Order Respondent Name: Not reported
Consent/Final Order Lead Agency: Not reported
Enforcement Type: Not reported

Map ID
Direction
Distance
Elevation

MAP FINDINGS

Site

Database(s)

EDR ID Number
EPA ID Number

SAFETY-KLEEN SYSTEMS INC HIGHLAND SERVICE CENTER (Continued)

1015732922

Enforcement Responsible Person: Not reported
Enforcement Responsible Sub-Organization: Not reported
SEP Sequence Number: Not reported
SEP Expenditure Amount: Not reported
SEP Scheduled Completion Date: Not reported
SEP Actual Date: Not reported
SEP Defaulted Date: Not reported
SEP Type: Not reported
SEP Type Description: Not reported
Proposed Amount: Not reported
Final Monetary Amount: Not reported
Paid Amount: Not reported
Final Count: Not reported
Final Amount: Not reported

Found Violation: No
Agency Which Determined Violation: Not reported
Violation Short Description: Not reported
Date Violation was Determined: Not reported
Actual Return to Compliance Date: Not reported
Return to Compliance Qualifier: Not reported
Violation Responsible Agency: Not reported
Scheduled Compliance Date: Not reported
Enforcement Identifier: Not reported
Date of Enforcement Action: Not reported
Enforcement Responsible Agency: Not reported
Enforcement Docket Number: Not reported
Enforcement Attorney: Not reported
Corrective Action Component: Not reported
Appeal Initiated Date: Not reported
Appeal Resolution Date: Not reported
Disposition Status Date: Not reported
Disposition Status: Not reported
Disposition Status Description: Not reported
Consent/Final Order Sequence Number: Not reported
Consent/Final Order Respondent Name: Not reported
Consent/Final Order Lead Agency: Not reported
Enforcement Type: Not reported
Enforcement Responsible Person: Not reported
Enforcement Responsible Sub-Organization: Not reported
SEP Sequence Number: Not reported
SEP Expenditure Amount: Not reported
SEP Scheduled Completion Date: Not reported
SEP Actual Date: Not reported
SEP Defaulted Date: Not reported
SEP Type: Not reported
SEP Type Description: Not reported
Proposed Amount: Not reported
Final Monetary Amount: Not reported
Paid Amount: Not reported
Final Count: Not reported
Final Amount: Not reported

Found Violation: Yes
Agency Which Determined Violation: State
Violation Short Description: Generators - General
Date Violation was Determined: 2012-09-27 00:00:00.0

Map ID
Direction
Distance
Elevation

MAP FINDINGS

Site

Database(s)

EDR ID Number
EPA ID Number

SAFETY-KLEEN SYSTEMS INC HIGHLAND SERVICE CENTER (Continued)

1015732922

Actual Return to Compliance Date:	2012-09-27 00:00:00.0
Return to Compliance Qualifier:	Documented
Violation Responsible Agency:	State
Scheduled Compliance Date:	Not reported
Enforcement Identifier:	302
Date of Enforcement Action:	2012-09-27 00:00:00.0
Enforcement Responsible Agency:	State
Enforcement Docket Number:	Not reported
Enforcement Attorney:	Not reported
Corrective Action Component:	No
Appeal Initiated Date:	Not reported
Appeal Resolution Date:	Not reported
Disposition Status Date:	Not reported
Disposition Status:	Not reported
Disposition Status Description:	Not reported
Consent/Final Order Sequence Number:	Not reported
Consent/Final Order Respondent Name:	Not reported
Consent/Final Order Lead Agency:	Not reported
Enforcement Type:	WRITTEN INFORMAL
Enforcement Responsible Person:	Not reported
Enforcement Responsible Sub-Organization:	Not reported
SEP Sequence Number:	Not reported
SEP Expenditure Amount:	Not reported
SEP Scheduled Completion Date:	Not reported
SEP Actual Date:	Not reported
SEP Defaulted Date:	Not reported
SEP Type:	Not reported
SEP Type Description:	Not reported
Proposed Amount:	Not reported
Final Monetary Amount:	Not reported
Paid Amount:	Not reported
Final Count:	Not reported
Final Amount:	Not reported
Found Violation:	Yes
Agency Which Determined Violation:	State
Violation Short Description:	TSD - General Facility Standards
Date Violation was Determined:	2000-08-25 00:00:00.0
Actual Return to Compliance Date:	2000-10-05 00:00:00.0
Return to Compliance Qualifier:	Documented
Violation Responsible Agency:	State
Scheduled Compliance Date:	Not reported
Enforcement Identifier:	200
Date of Enforcement Action:	2000-08-28 00:00:00.0
Enforcement Responsible Agency:	State
Enforcement Docket Number:	Not reported
Enforcement Attorney:	Not reported
Corrective Action Component:	No
Appeal Initiated Date:	Not reported
Appeal Resolution Date:	Not reported
Disposition Status Date:	Not reported
Disposition Status:	Not reported
Disposition Status Description:	Not reported
Consent/Final Order Sequence Number:	Not reported
Consent/Final Order Respondent Name:	Not reported
Consent/Final Order Lead Agency:	Not reported
Enforcement Type:	WRITTEN INFORMAL

Map ID
Direction
Distance
Elevation

MAP FINDINGS

Site

Database(s)

EDR ID Number
EPA ID Number

SAFETY-KLEEN SYSTEMS INC HIGHLAND SERVICE CENTER (Continued)

1015732922

Enforcement Responsible Person: Not reported
Enforcement Responsible Sub-Organization: Not reported
SEP Sequence Number: Not reported
SEP Expenditure Amount: Not reported
SEP Scheduled Completion Date: Not reported
SEP Actual Date: Not reported
SEP Defaulted Date: Not reported
SEP Type: Not reported
SEP Type Description: Not reported
Proposed Amount: Not reported
Final Monetary Amount: Not reported
Paid Amount: Not reported
Final Count: Not reported
Final Amount: Not reported

Found Violation: Yes
Agency Which Determined Violation: State
Violation Short Description: LDR - General
Date Violation was Determined: 1990-03-26 00:00:00.0
Actual Return to Compliance Date: 1991-11-21 00:00:00.0
Return to Compliance Qualifier: Observed
Violation Responsible Agency: State
Scheduled Compliance Date: 1990-08-08 00:00:00.0
Enforcement Identifier: 003
Date of Enforcement Action: 1990-05-08 00:00:00.0
Enforcement Responsible Agency: State
Enforcement Docket Number: Not reported
Enforcement Attorney: Not reported
Corrective Action Component: No
Appeal Initiated Date: Not reported
Appeal Resolution Date: Not reported
Disposition Status Date: Not reported
Disposition Status: Not reported
Disposition Status Description: Not reported
Consent/Final Order Sequence Number: Not reported
Consent/Final Order Respondent Name: Not reported
Consent/Final Order Lead Agency: Not reported
Enforcement Type: WRITTEN INFORMAL
Enforcement Responsible Person: R9STA
Enforcement Responsible Sub-Organization: Not reported
SEP Sequence Number: Not reported
SEP Expenditure Amount: Not reported
SEP Scheduled Completion Date: Not reported
SEP Actual Date: Not reported
SEP Defaulted Date: Not reported
SEP Type: Not reported
SEP Type Description: Not reported
Proposed Amount: Not reported
Final Monetary Amount: Not reported
Paid Amount: Not reported
Final Count: Not reported
Final Amount: Not reported

Found Violation: Yes
Agency Which Determined Violation: State
Violation Short Description: TSD - Manifest/Records/Reporting
Date Violation was Determined: 2000-08-25 00:00:00.0

Map ID
Direction
Distance
Elevation

MAP FINDINGS

Site

Database(s)

EDR ID Number
EPA ID Number

SAFETY-KLEEN SYSTEMS INC HIGHLAND SERVICE CENTER (Continued)

1015732922

Actual Return to Compliance Date:	2000-10-05 00:00:00.0
Return to Compliance Qualifier:	Documented
Violation Responsible Agency:	State
Scheduled Compliance Date:	Not reported
Enforcement Identifier:	200
Date of Enforcement Action:	2000-08-28 00:00:00.0
Enforcement Responsible Agency:	State
Enforcement Docket Number:	Not reported
Enforcement Attorney:	Not reported
Corrective Action Component:	No
Appeal Initiated Date:	Not reported
Appeal Resolution Date:	Not reported
Disposition Status Date:	Not reported
Disposition Status:	Not reported
Disposition Status Description:	Not reported
Consent/Final Order Sequence Number:	Not reported
Consent/Final Order Respondent Name:	Not reported
Consent/Final Order Lead Agency:	Not reported
Enforcement Type:	WRITTEN INFORMAL
Enforcement Responsible Person:	Not reported
Enforcement Responsible Sub-Organization:	Not reported
SEP Sequence Number:	Not reported
SEP Expenditure Amount:	Not reported
SEP Scheduled Completion Date:	Not reported
SEP Actual Date:	Not reported
SEP Defaulted Date:	Not reported
SEP Type:	Not reported
SEP Type Description:	Not reported
Proposed Amount:	Not reported
Final Monetary Amount:	Not reported
Paid Amount:	Not reported
Final Count:	Not reported
Final Amount:	Not reported
Found Violation:	Yes
Agency Which Determined Violation:	State
Violation Short Description:	State Statute or Regulation
Date Violation was Determined:	2009-01-13 00:00:00.0
Actual Return to Compliance Date:	2009-02-18 00:00:00.0
Return to Compliance Qualifier:	Documented
Violation Responsible Agency:	State
Scheduled Compliance Date:	Not reported
Enforcement Identifier:	514
Date of Enforcement Action:	2009-01-14 00:00:00.0
Enforcement Responsible Agency:	State
Enforcement Docket Number:	Not reported
Enforcement Attorney:	Not reported
Corrective Action Component:	No
Appeal Initiated Date:	Not reported
Appeal Resolution Date:	Not reported
Disposition Status Date:	Not reported
Disposition Status:	Not reported
Disposition Status Description:	Not reported
Consent/Final Order Sequence Number:	Not reported
Consent/Final Order Respondent Name:	Not reported
Consent/Final Order Lead Agency:	Not reported
Enforcement Type:	Not reported

Map ID
Direction
Distance
Elevation

MAP FINDINGS

Site

Database(s)

EDR ID Number
EPA ID Number

SAFETY-KLEEN SYSTEMS INC HIGHLAND SERVICE CENTER (Continued)

1015732922

Enforcement Responsible Person: Not reported
Enforcement Responsible Sub-Organization: Not reported
SEP Sequence Number: Not reported
SEP Expenditure Amount: Not reported
SEP Scheduled Completion Date: Not reported
SEP Actual Date: Not reported
SEP Defaulted Date: Not reported
SEP Type: Not reported
SEP Type Description: Not reported
Proposed Amount: Not reported
Final Monetary Amount: Not reported
Paid Amount: Not reported
Final Count: Not reported
Final Amount: Not reported

Found Violation: No
Agency Which Determined Violation: Not reported
Violation Short Description: Not reported
Date Violation was Determined: Not reported
Actual Return to Compliance Date: Not reported
Return to Compliance Qualifier: Not reported
Violation Responsible Agency: Not reported
Scheduled Compliance Date: Not reported
Enforcement Identifier: Not reported
Date of Enforcement Action: Not reported
Enforcement Responsible Agency: Not reported
Enforcement Docket Number: Not reported
Enforcement Attorney: Not reported
Corrective Action Component: Not reported
Appeal Initiated Date: Not reported
Appeal Resolution Date: Not reported
Disposition Status Date: Not reported
Disposition Status: Not reported
Disposition Status Description: Not reported
Consent/Final Order Sequence Number: Not reported
Consent/Final Order Respondent Name: Not reported
Consent/Final Order Lead Agency: Not reported
Enforcement Type: Not reported
Enforcement Responsible Person: Not reported
Enforcement Responsible Sub-Organization: Not reported
SEP Sequence Number: Not reported
SEP Expenditure Amount: Not reported
SEP Scheduled Completion Date: Not reported
SEP Actual Date: Not reported
SEP Defaulted Date: Not reported
SEP Type: Not reported
SEP Type Description: Not reported
Proposed Amount: Not reported
Final Monetary Amount: Not reported
Paid Amount: Not reported
Final Count: Not reported
Final Amount: Not reported

Found Violation: No
Agency Which Determined Violation: Not reported
Violation Short Description: Not reported
Date Violation was Determined: Not reported

Map ID
Direction
Distance
Elevation

MAP FINDINGS

Site

Database(s)

EDR ID Number
EPA ID Number

SAFETY-KLEEN SYSTEMS INC HIGHLAND SERVICE CENTER (Continued)

1015732922

Actual Return to Compliance Date:	Not reported
Return to Compliance Qualifier:	Not reported
Violation Responsible Agency:	Not reported
Scheduled Compliance Date:	Not reported
Enforcement Identifier:	Not reported
Date of Enforcement Action:	Not reported
Enforcement Responsible Agency:	Not reported
Enforcement Docket Number:	Not reported
Enforcement Attorney:	Not reported
Corrective Action Component:	Not reported
Appeal Initiated Date:	Not reported
Appeal Resolution Date:	Not reported
Disposition Status Date:	Not reported
Disposition Status:	Not reported
Disposition Status Description:	Not reported
Consent/Final Order Sequence Number:	Not reported
Consent/Final Order Respondent Name:	Not reported
Consent/Final Order Lead Agency:	Not reported
Enforcement Type:	Not reported
Enforcement Responsible Person:	Not reported
Enforcement Responsible Sub-Organization:	Not reported
SEP Sequence Number:	Not reported
SEP Expenditure Amount:	Not reported
SEP Scheduled Completion Date:	Not reported
SEP Actual Date:	Not reported
SEP Defaulted Date:	Not reported
SEP Type:	Not reported
SEP Type Description:	Not reported
Proposed Amount:	Not reported
Final Monetary Amount:	Not reported
Paid Amount:	Not reported
Final Count:	Not reported
Final Amount:	Not reported
Found Violation:	No
Agency Which Determined Violation:	Not reported
Violation Short Description:	Not reported
Date Violation was Determined:	Not reported
Actual Return to Compliance Date:	Not reported
Return to Compliance Qualifier:	Not reported
Violation Responsible Agency:	Not reported
Scheduled Compliance Date:	Not reported
Enforcement Identifier:	Not reported
Date of Enforcement Action:	Not reported
Enforcement Responsible Agency:	Not reported
Enforcement Docket Number:	Not reported
Enforcement Attorney:	Not reported
Corrective Action Component:	Not reported
Appeal Initiated Date:	Not reported
Appeal Resolution Date:	Not reported
Disposition Status Date:	Not reported
Disposition Status:	Not reported
Disposition Status Description:	Not reported
Consent/Final Order Sequence Number:	Not reported
Consent/Final Order Respondent Name:	Not reported
Consent/Final Order Lead Agency:	Not reported
Enforcement Type:	Not reported

Map ID
Direction
Distance
Elevation

MAP FINDINGS

Site

Database(s)

EDR ID Number
EPA ID Number

SAFETY-KLEEN SYSTEMS INC HIGHLAND SERVICE CENTER (Continued)

1015732922

Enforcement Responsible Person:	Not reported
Enforcement Responsible Sub-Organization:	Not reported
SEP Sequence Number:	Not reported
SEP Expenditure Amount:	Not reported
SEP Scheduled Completion Date:	Not reported
SEP Actual Date:	Not reported
SEP Defaulted Date:	Not reported
SEP Type:	Not reported
SEP Type Description:	Not reported
Proposed Amount:	Not reported
Final Monetary Amount:	Not reported
Paid Amount:	Not reported
Final Count:	Not reported
Final Amount:	Not reported
Found Violation:	No
Agency Which Determined Violation:	Not reported
Violation Short Description:	Not reported
Date Violation was Determined:	Not reported
Actual Return to Compliance Date:	Not reported
Return to Compliance Qualifier:	Not reported
Violation Responsible Agency:	Not reported
Scheduled Compliance Date:	Not reported
Enforcement Identifier:	Not reported
Date of Enforcement Action:	Not reported
Enforcement Responsible Agency:	Not reported
Enforcement Docket Number:	Not reported
Enforcement Attorney:	Not reported
Corrective Action Component:	Not reported
Appeal Initiated Date:	Not reported
Appeal Resolution Date:	Not reported
Disposition Status Date:	Not reported
Disposition Status:	Not reported
Disposition Status Description:	Not reported
Consent/Final Order Sequence Number:	Not reported
Consent/Final Order Respondent Name:	Not reported
Consent/Final Order Lead Agency:	Not reported
Enforcement Type:	Not reported
Enforcement Responsible Person:	Not reported
Enforcement Responsible Sub-Organization:	Not reported
SEP Sequence Number:	Not reported
SEP Expenditure Amount:	Not reported
SEP Scheduled Completion Date:	Not reported
SEP Actual Date:	Not reported
SEP Defaulted Date:	Not reported
SEP Type:	Not reported
SEP Type Description:	Not reported
Proposed Amount:	Not reported
Final Monetary Amount:	Not reported
Paid Amount:	Not reported
Final Count:	Not reported
Final Amount:	Not reported
Found Violation:	Yes
Agency Which Determined Violation:	State
Violation Short Description:	TSD - Tank System Standards
Date Violation was Determined:	2000-08-25 00:00:00.0

Map ID
Direction
Distance
Elevation

MAP FINDINGS

Site

Database(s)

EDR ID Number
EPA ID Number

SAFETY-KLEEN SYSTEMS INC HIGHLAND SERVICE CENTER (Continued)

1015732922

Actual Return to Compliance Date:	2000-10-05 00:00:00.0
Return to Compliance Qualifier:	Documented
Violation Responsible Agency:	State
Scheduled Compliance Date:	Not reported
Enforcement Identifier:	200
Date of Enforcement Action:	2000-08-28 00:00:00.0
Enforcement Responsible Agency:	State
Enforcement Docket Number:	Not reported
Enforcement Attorney:	Not reported
Corrective Action Component:	No
Appeal Initiated Date:	Not reported
Appeal Resolution Date:	Not reported
Disposition Status Date:	Not reported
Disposition Status:	Not reported
Disposition Status Description:	Not reported
Consent/Final Order Sequence Number:	Not reported
Consent/Final Order Respondent Name:	Not reported
Consent/Final Order Lead Agency:	Not reported
Enforcement Type:	WRITTEN INFORMAL
Enforcement Responsible Person:	Not reported
Enforcement Responsible Sub-Organization:	Not reported
SEP Sequence Number:	Not reported
SEP Expenditure Amount:	Not reported
SEP Scheduled Completion Date:	Not reported
SEP Actual Date:	Not reported
SEP Defaulted Date:	Not reported
SEP Type:	Not reported
SEP Type Description:	Not reported
Proposed Amount:	Not reported
Final Monetary Amount:	Not reported
Paid Amount:	Not reported
Final Count:	Not reported
Final Amount:	Not reported
Found Violation:	No
Agency Which Determined Violation:	Not reported
Violation Short Description:	Not reported
Date Violation was Determined:	Not reported
Actual Return to Compliance Date:	Not reported
Return to Compliance Qualifier:	Not reported
Violation Responsible Agency:	Not reported
Scheduled Compliance Date:	Not reported
Enforcement Identifier:	Not reported
Date of Enforcement Action:	Not reported
Enforcement Responsible Agency:	Not reported
Enforcement Docket Number:	Not reported
Enforcement Attorney:	Not reported
Corrective Action Component:	Not reported
Appeal Initiated Date:	Not reported
Appeal Resolution Date:	Not reported
Disposition Status Date:	Not reported
Disposition Status:	Not reported
Disposition Status Description:	Not reported
Consent/Final Order Sequence Number:	Not reported
Consent/Final Order Respondent Name:	Not reported
Consent/Final Order Lead Agency:	Not reported
Enforcement Type:	Not reported

Map ID
Direction
Distance
Elevation

MAP FINDINGS

Site

Database(s)

EDR ID Number
EPA ID Number

SAFETY-KLEEN SYSTEMS INC HIGHLAND SERVICE CENTER (Continued)

1015732922

Enforcement Responsible Person:	Not reported
Enforcement Responsible Sub-Organization:	Not reported
SEP Sequence Number:	Not reported
SEP Expenditure Amount:	Not reported
SEP Scheduled Completion Date:	Not reported
SEP Actual Date:	Not reported
SEP Defaulted Date:	Not reported
SEP Type:	Not reported
SEP Type Description:	Not reported
Proposed Amount:	Not reported
Final Monetary Amount:	Not reported
Paid Amount:	Not reported
Final Count:	Not reported
Final Amount:	Not reported
Found Violation:	Yes
Agency Which Determined Violation:	State
Violation Short Description:	TSD - Manifest/Records/Reporting
Date Violation was Determined:	2007-10-22 00:00:00.0
Actual Return to Compliance Date:	2007-10-23 00:00:00.0
Return to Compliance Qualifier:	Observed
Violation Responsible Agency:	State
Scheduled Compliance Date:	Not reported
Enforcement Identifier:	511
Date of Enforcement Action:	2007-12-07 00:00:00.0
Enforcement Responsible Agency:	State
Enforcement Docket Number:	Not reported
Enforcement Attorney:	Not reported
Corrective Action Component:	No
Appeal Initiated Date:	Not reported
Appeal Resolution Date:	Not reported
Disposition Status Date:	Not reported
Disposition Status:	Not reported
Disposition Status Description:	Not reported
Consent/Final Order Sequence Number:	Not reported
Consent/Final Order Respondent Name:	Not reported
Consent/Final Order Lead Agency:	Not reported
Enforcement Type:	Not reported
Enforcement Responsible Person:	Not reported
Enforcement Responsible Sub-Organization:	Not reported
SEP Sequence Number:	Not reported
SEP Expenditure Amount:	Not reported
SEP Scheduled Completion Date:	Not reported
SEP Actual Date:	Not reported
SEP Defaulted Date:	Not reported
SEP Type:	Not reported
SEP Type Description:	Not reported
Proposed Amount:	Not reported
Final Monetary Amount:	Not reported
Paid Amount:	Not reported
Final Count:	Not reported
Final Amount:	Not reported
Found Violation:	No
Agency Which Determined Violation:	Not reported
Violation Short Description:	Not reported
Date Violation was Determined:	Not reported

Map ID
Direction
Distance
Elevation

MAP FINDINGS

Site

Database(s)

EDR ID Number
EPA ID Number

SAFETY-KLEEN SYSTEMS INC HIGHLAND SERVICE CENTER (Continued)

1015732922

Actual Return to Compliance Date:	Not reported
Return to Compliance Qualifier:	Not reported
Violation Responsible Agency:	Not reported
Scheduled Compliance Date:	Not reported
Enforcement Identifier:	Not reported
Date of Enforcement Action:	Not reported
Enforcement Responsible Agency:	Not reported
Enforcement Docket Number:	Not reported
Enforcement Attorney:	Not reported
Corrective Action Component:	Not reported
Appeal Initiated Date:	Not reported
Appeal Resolution Date:	Not reported
Disposition Status Date:	Not reported
Disposition Status:	Not reported
Disposition Status Description:	Not reported
Consent/Final Order Sequence Number:	Not reported
Consent/Final Order Respondent Name:	Not reported
Consent/Final Order Lead Agency:	Not reported
Enforcement Type:	Not reported
Enforcement Responsible Person:	Not reported
Enforcement Responsible Sub-Organization:	Not reported
SEP Sequence Number:	Not reported
SEP Expenditure Amount:	Not reported
SEP Scheduled Completion Date:	Not reported
SEP Actual Date:	Not reported
SEP Defaulted Date:	Not reported
SEP Type:	Not reported
SEP Type Description:	Not reported
Proposed Amount:	Not reported
Final Monetary Amount:	Not reported
Paid Amount:	Not reported
Final Count:	Not reported
Final Amount:	Not reported
Found Violation:	Yes
Agency Which Determined Violation:	State
Violation Short Description:	TSD - General
Date Violation was Determined:	1990-03-26 00:00:00.0
Actual Return to Compliance Date:	1991-11-21 00:00:00.0
Return to Compliance Qualifier:	Observed
Violation Responsible Agency:	State
Scheduled Compliance Date:	1990-08-08 00:00:00.0
Enforcement Identifier:	003
Date of Enforcement Action:	1990-05-08 00:00:00.0
Enforcement Responsible Agency:	State
Enforcement Docket Number:	Not reported
Enforcement Attorney:	Not reported
Corrective Action Component:	No
Appeal Initiated Date:	Not reported
Appeal Resolution Date:	Not reported
Disposition Status Date:	Not reported
Disposition Status:	Not reported
Disposition Status Description:	Not reported
Consent/Final Order Sequence Number:	Not reported
Consent/Final Order Respondent Name:	Not reported
Consent/Final Order Lead Agency:	Not reported
Enforcement Type:	WRITTEN INFORMAL

Map ID
Direction
Distance
Elevation

MAP FINDINGS

Site

Database(s)

EDR ID Number
EPA ID Number

SAFETY-KLEEN SYSTEMS INC HIGHLAND SERVICE CENTER (Continued)

1015732922

Enforcement Responsible Person:	R9STA
Enforcement Responsible Sub-Organization:	Not reported
SEP Sequence Number:	Not reported
SEP Expenditure Amount:	Not reported
SEP Scheduled Completion Date:	Not reported
SEP Actual Date:	Not reported
SEP Defaulted Date:	Not reported
SEP Type:	Not reported
SEP Type Description:	Not reported
Proposed Amount:	Not reported
Final Monetary Amount:	Not reported
Paid Amount:	Not reported
Final Count:	Not reported
Final Amount:	Not reported
Found Violation:	Yes
Agency Which Determined Violation:	State
Violation Short Description:	TSD - Tank System Standards
Date Violation was Determined:	2000-08-25 00:00:00.0
Actual Return to Compliance Date:	2000-10-05 00:00:00.0
Return to Compliance Qualifier:	Documented
Violation Responsible Agency:	State
Scheduled Compliance Date:	Not reported
Enforcement Identifier:	501
Date of Enforcement Action:	2000-09-18 00:00:00.0
Enforcement Responsible Agency:	State
Enforcement Docket Number:	Not reported
Enforcement Attorney:	Not reported
Corrective Action Component:	No
Appeal Initiated Date:	Not reported
Appeal Resolution Date:	Not reported
Disposition Status Date:	Not reported
Disposition Status:	Not reported
Disposition Status Description:	Not reported
Consent/Final Order Sequence Number:	Not reported
Consent/Final Order Respondent Name:	Not reported
Consent/Final Order Lead Agency:	Not reported
Enforcement Type:	Not reported
Enforcement Responsible Person:	Not reported
Enforcement Responsible Sub-Organization:	Not reported
SEP Sequence Number:	Not reported
SEP Expenditure Amount:	Not reported
SEP Scheduled Completion Date:	Not reported
SEP Actual Date:	Not reported
SEP Defaulted Date:	Not reported
SEP Type:	Not reported
SEP Type Description:	Not reported
Proposed Amount:	Not reported
Final Monetary Amount:	Not reported
Paid Amount:	Not reported
Final Count:	Not reported
Final Amount:	Not reported
Found Violation:	No
Agency Which Determined Violation:	Not reported
Violation Short Description:	Not reported
Date Violation was Determined:	Not reported

Map ID
Direction
Distance
Elevation

MAP FINDINGS

Site

Database(s)

EDR ID Number
EPA ID Number

SAFETY-KLEEN SYSTEMS INC HIGHLAND SERVICE CENTER (Continued)

1015732922

Actual Return to Compliance Date:	Not reported
Return to Compliance Qualifier:	Not reported
Violation Responsible Agency:	Not reported
Scheduled Compliance Date:	Not reported
Enforcement Identifier:	Not reported
Date of Enforcement Action:	Not reported
Enforcement Responsible Agency:	Not reported
Enforcement Docket Number:	Not reported
Enforcement Attorney:	Not reported
Corrective Action Component:	Not reported
Appeal Initiated Date:	Not reported
Appeal Resolution Date:	Not reported
Disposition Status Date:	Not reported
Disposition Status:	Not reported
Disposition Status Description:	Not reported
Consent/Final Order Sequence Number:	Not reported
Consent/Final Order Respondent Name:	Not reported
Consent/Final Order Lead Agency:	Not reported
Enforcement Type:	Not reported
Enforcement Responsible Person:	Not reported
Enforcement Responsible Sub-Organization:	Not reported
SEP Sequence Number:	Not reported
SEP Expenditure Amount:	Not reported
SEP Scheduled Completion Date:	Not reported
SEP Actual Date:	Not reported
SEP Defaulted Date:	Not reported
SEP Type:	Not reported
SEP Type Description:	Not reported
Proposed Amount:	Not reported
Final Monetary Amount:	Not reported
Paid Amount:	Not reported
Final Count:	Not reported
Final Amount:	Not reported
Found Violation:	No
Agency Which Determined Violation:	Not reported
Violation Short Description:	Not reported
Date Violation was Determined:	Not reported
Actual Return to Compliance Date:	Not reported
Return to Compliance Qualifier:	Not reported
Violation Responsible Agency:	Not reported
Scheduled Compliance Date:	Not reported
Enforcement Identifier:	Not reported
Date of Enforcement Action:	Not reported
Enforcement Responsible Agency:	Not reported
Enforcement Docket Number:	Not reported
Enforcement Attorney:	Not reported
Corrective Action Component:	Not reported
Appeal Initiated Date:	Not reported
Appeal Resolution Date:	Not reported
Disposition Status Date:	Not reported
Disposition Status:	Not reported
Disposition Status Description:	Not reported
Consent/Final Order Sequence Number:	Not reported
Consent/Final Order Respondent Name:	Not reported
Consent/Final Order Lead Agency:	Not reported
Enforcement Type:	Not reported

Map ID
Direction
Distance
Elevation

MAP FINDINGS

Site

Database(s)

EDR ID Number
EPA ID Number

SAFETY-KLEEN SYSTEMS INC HIGHLAND SERVICE CENTER (Continued)

1015732922

Enforcement Responsible Person: Not reported
Enforcement Responsible Sub-Organization: Not reported
SEP Sequence Number: Not reported
SEP Expenditure Amount: Not reported
SEP Scheduled Completion Date: Not reported
SEP Actual Date: Not reported
SEP Defaulted Date: Not reported
SEP Type: Not reported
SEP Type Description: Not reported
Proposed Amount: Not reported
Final Monetary Amount: Not reported
Paid Amount: Not reported
Final Count: Not reported
Final Amount: Not reported

Found Violation: No
Agency Which Determined Violation: Not reported
Violation Short Description: Not reported
Date Violation was Determined: Not reported
Actual Return to Compliance Date: Not reported
Return to Compliance Qualifier: Not reported
Violation Responsible Agency: Not reported
Scheduled Compliance Date: Not reported
Enforcement Identifier: Not reported
Date of Enforcement Action: Not reported
Enforcement Responsible Agency: Not reported
Enforcement Docket Number: Not reported
Enforcement Attorney: Not reported
Corrective Action Component: Not reported
Appeal Initiated Date: Not reported
Appeal Resolution Date: Not reported
Disposition Status Date: Not reported
Disposition Status: Not reported
Disposition Status Description: Not reported
Consent/Final Order Sequence Number: Not reported
Consent/Final Order Respondent Name: Not reported
Consent/Final Order Lead Agency: Not reported
Enforcement Type: Not reported
Enforcement Responsible Person: Not reported
Enforcement Responsible Sub-Organization: Not reported
SEP Sequence Number: Not reported
SEP Expenditure Amount: Not reported
SEP Scheduled Completion Date: Not reported
SEP Actual Date: Not reported
SEP Defaulted Date: Not reported
SEP Type: Not reported
SEP Type Description: Not reported
Proposed Amount: Not reported
Final Monetary Amount: Not reported
Paid Amount: Not reported
Final Count: Not reported
Final Amount: Not reported

Found Violation: No
Agency Which Determined Violation: Not reported
Violation Short Description: Not reported
Date Violation was Determined: Not reported

Map ID
Direction
Distance
Elevation

MAP FINDINGS

Site

Database(s)

EDR ID Number
EPA ID Number

SAFETY-KLEEN SYSTEMS INC HIGHLAND SERVICE CENTER (Continued)

1015732922

Actual Return to Compliance Date:	Not reported
Return to Compliance Qualifier:	Not reported
Violation Responsible Agency:	Not reported
Scheduled Compliance Date:	Not reported
Enforcement Identifier:	Not reported
Date of Enforcement Action:	Not reported
Enforcement Responsible Agency:	Not reported
Enforcement Docket Number:	Not reported
Enforcement Attorney:	Not reported
Corrective Action Component:	Not reported
Appeal Initiated Date:	Not reported
Appeal Resolution Date:	Not reported
Disposition Status Date:	Not reported
Disposition Status:	Not reported
Disposition Status Description:	Not reported
Consent/Final Order Sequence Number:	Not reported
Consent/Final Order Respondent Name:	Not reported
Consent/Final Order Lead Agency:	Not reported
Enforcement Type:	Not reported
Enforcement Responsible Person:	Not reported
Enforcement Responsible Sub-Organization:	Not reported
SEP Sequence Number:	Not reported
SEP Expenditure Amount:	Not reported
SEP Scheduled Completion Date:	Not reported
SEP Actual Date:	Not reported
SEP Defaulted Date:	Not reported
SEP Type:	Not reported
SEP Type Description:	Not reported
Proposed Amount:	Not reported
Final Monetary Amount:	Not reported
Paid Amount:	Not reported
Final Count:	Not reported
Final Amount:	Not reported
Found Violation:	Yes
Agency Which Determined Violation:	State
Violation Short Description:	TSD IS-Preparedness and Prevention
Date Violation was Determined:	2016-11-30 00:00:00.0
Actual Return to Compliance Date:	2016-11-30 00:00:00.0
Return to Compliance Qualifier:	Observed
Violation Responsible Agency:	State
Scheduled Compliance Date:	Not reported
Enforcement Identifier:	522
Date of Enforcement Action:	2017-01-27 00:00:00.0
Enforcement Responsible Agency:	State
Enforcement Docket Number:	Not reported
Enforcement Attorney:	Not reported
Corrective Action Component:	No
Appeal Initiated Date:	Not reported
Appeal Resolution Date:	Not reported
Disposition Status Date:	Not reported
Disposition Status:	Not reported
Disposition Status Description:	Not reported
Consent/Final Order Sequence Number:	Not reported
Consent/Final Order Respondent Name:	Not reported
Consent/Final Order Lead Agency:	Not reported
Enforcement Type:	Not reported

Map ID
Direction
Distance
Elevation

MAP FINDINGS

Site

Database(s)

EDR ID Number
EPA ID Number

SAFETY-KLEEN SYSTEMS INC HIGHLAND SERVICE CENTER (Continued)

1015732922

Enforcement Responsible Person:	Not reported
Enforcement Responsible Sub-Organization:	Not reported
SEP Sequence Number:	Not reported
SEP Expenditure Amount:	Not reported
SEP Scheduled Completion Date:	Not reported
SEP Actual Date:	Not reported
SEP Defaulted Date:	Not reported
SEP Type:	Not reported
SEP Type Description:	Not reported
Proposed Amount:	Not reported
Final Monetary Amount:	Not reported
Paid Amount:	Not reported
Final Count:	Not reported
Final Amount:	Not reported
Found Violation:	Yes
Agency Which Determined Violation:	State
Violation Short Description:	TSD - Tank System Standards
Date Violation was Determined:	2000-08-25 00:00:00.0
Actual Return to Compliance Date:	2000-10-05 00:00:00.0
Return to Compliance Qualifier:	Documented
Violation Responsible Agency:	State
Scheduled Compliance Date:	Not reported
Enforcement Identifier:	215
Date of Enforcement Action:	2001-08-27 00:00:00.0
Enforcement Responsible Agency:	State
Enforcement Docket Number:	Not reported
Enforcement Attorney:	Not reported
Corrective Action Component:	No
Appeal Initiated Date:	Not reported
Appeal Resolution Date:	Not reported
Disposition Status Date:	Not reported
Disposition Status:	Not reported
Disposition Status Description:	Not reported
Consent/Final Order Sequence Number:	Not reported
Consent/Final Order Respondent Name:	Not reported
Consent/Final Order Lead Agency:	Not reported
Enforcement Type:	SINGLE SITE CA/FO
Enforcement Responsible Person:	Not reported
Enforcement Responsible Sub-Organization:	Not reported
SEP Sequence Number:	Not reported
SEP Expenditure Amount:	Not reported
SEP Scheduled Completion Date:	Not reported
SEP Actual Date:	Not reported
SEP Defaulted Date:	Not reported
SEP Type:	Not reported
SEP Type Description:	Not reported
Proposed Amount:	Not reported
Final Monetary Amount:	17000
Paid Amount:	Not reported
Final Count:	1
Final Amount:	17000
Found Violation:	No
Agency Which Determined Violation:	Not reported
Violation Short Description:	Not reported
Date Violation was Determined:	Not reported

Map ID
Direction
Distance
Elevation

MAP FINDINGS

Site

Database(s)

EDR ID Number
EPA ID Number

SAFETY-KLEEN SYSTEMS INC HIGHLAND SERVICE CENTER (Continued)

1015732922

Actual Return to Compliance Date:	Not reported
Return to Compliance Qualifier:	Not reported
Violation Responsible Agency:	Not reported
Scheduled Compliance Date:	Not reported
Enforcement Identifier:	Not reported
Date of Enforcement Action:	Not reported
Enforcement Responsible Agency:	Not reported
Enforcement Docket Number:	Not reported
Enforcement Attorney:	Not reported
Corrective Action Component:	Not reported
Appeal Initiated Date:	Not reported
Appeal Resolution Date:	Not reported
Disposition Status Date:	Not reported
Disposition Status:	Not reported
Disposition Status Description:	Not reported
Consent/Final Order Sequence Number:	Not reported
Consent/Final Order Respondent Name:	Not reported
Consent/Final Order Lead Agency:	Not reported
Enforcement Type:	Not reported
Enforcement Responsible Person:	Not reported
Enforcement Responsible Sub-Organization:	Not reported
SEP Sequence Number:	Not reported
SEP Expenditure Amount:	Not reported
SEP Scheduled Completion Date:	Not reported
SEP Actual Date:	Not reported
SEP Defaulted Date:	Not reported
SEP Type:	Not reported
SEP Type Description:	Not reported
Proposed Amount:	Not reported
Final Monetary Amount:	Not reported
Paid Amount:	Not reported
Final Count:	Not reported
Final Amount:	Not reported
Found Violation:	No
Agency Which Determined Violation:	Not reported
Violation Short Description:	Not reported
Date Violation was Determined:	Not reported
Actual Return to Compliance Date:	Not reported
Return to Compliance Qualifier:	Not reported
Violation Responsible Agency:	Not reported
Scheduled Compliance Date:	Not reported
Enforcement Identifier:	Not reported
Date of Enforcement Action:	Not reported
Enforcement Responsible Agency:	Not reported
Enforcement Docket Number:	Not reported
Enforcement Attorney:	Not reported
Corrective Action Component:	Not reported
Appeal Initiated Date:	Not reported
Appeal Resolution Date:	Not reported
Disposition Status Date:	Not reported
Disposition Status:	Not reported
Disposition Status Description:	Not reported
Consent/Final Order Sequence Number:	Not reported
Consent/Final Order Respondent Name:	Not reported
Consent/Final Order Lead Agency:	Not reported
Enforcement Type:	Not reported

Map ID
Direction
Distance
Elevation

MAP FINDINGS

Site

Database(s)

EDR ID Number
EPA ID Number

SAFETY-KLEEN SYSTEMS INC HIGHLAND SERVICE CENTER (Continued)

1015732922

Enforcement Responsible Person:	Not reported
Enforcement Responsible Sub-Organization:	Not reported
SEP Sequence Number:	Not reported
SEP Expenditure Amount:	Not reported
SEP Scheduled Completion Date:	Not reported
SEP Actual Date:	Not reported
SEP Defaulted Date:	Not reported
SEP Type:	Not reported
SEP Type Description:	Not reported
Proposed Amount:	Not reported
Final Monetary Amount:	Not reported
Paid Amount:	Not reported
Final Count:	Not reported
Final Amount:	Not reported
Found Violation:	Yes
Agency Which Determined Violation:	State
Violation Short Description:	TSD - Manifest/Records/Reporting
Date Violation was Determined:	2007-10-22 00:00:00.0
Actual Return to Compliance Date:	2007-10-23 00:00:00.0
Return to Compliance Qualifier:	Observed
Violation Responsible Agency:	State
Scheduled Compliance Date:	Not reported
Enforcement Identifier:	200
Date of Enforcement Action:	2007-10-23 00:00:00.0
Enforcement Responsible Agency:	State
Enforcement Docket Number:	Not reported
Enforcement Attorney:	Not reported
Corrective Action Component:	No
Appeal Initiated Date:	Not reported
Appeal Resolution Date:	Not reported
Disposition Status Date:	Not reported
Disposition Status:	Not reported
Disposition Status Description:	Not reported
Consent/Final Order Sequence Number:	Not reported
Consent/Final Order Respondent Name:	Not reported
Consent/Final Order Lead Agency:	Not reported
Enforcement Type:	WRITTEN INFORMAL
Enforcement Responsible Person:	Not reported
Enforcement Responsible Sub-Organization:	Not reported
SEP Sequence Number:	Not reported
SEP Expenditure Amount:	Not reported
SEP Scheduled Completion Date:	Not reported
SEP Actual Date:	Not reported
SEP Defaulted Date:	Not reported
SEP Type:	Not reported
SEP Type Description:	Not reported
Proposed Amount:	Not reported
Final Monetary Amount:	Not reported
Paid Amount:	Not reported
Final Count:	Not reported
Final Amount:	Not reported
Found Violation:	No
Agency Which Determined Violation:	Not reported
Violation Short Description:	Not reported
Date Violation was Determined:	Not reported

Map ID
Direction
Distance
Elevation

MAP FINDINGS

Site

Database(s)

EDR ID Number
EPA ID Number

SAFETY-KLEEN SYSTEMS INC HIGHLAND SERVICE CENTER (Continued)

1015732922

Actual Return to Compliance Date:	Not reported
Return to Compliance Qualifier:	Not reported
Violation Responsible Agency:	Not reported
Scheduled Compliance Date:	Not reported
Enforcement Identifier:	Not reported
Date of Enforcement Action:	Not reported
Enforcement Responsible Agency:	Not reported
Enforcement Docket Number:	Not reported
Enforcement Attorney:	Not reported
Corrective Action Component:	Not reported
Appeal Initiated Date:	Not reported
Appeal Resolution Date:	Not reported
Disposition Status Date:	Not reported
Disposition Status:	Not reported
Disposition Status Description:	Not reported
Consent/Final Order Sequence Number:	Not reported
Consent/Final Order Respondent Name:	Not reported
Consent/Final Order Lead Agency:	Not reported
Enforcement Type:	Not reported
Enforcement Responsible Person:	Not reported
Enforcement Responsible Sub-Organization:	Not reported
SEP Sequence Number:	Not reported
SEP Expenditure Amount:	Not reported
SEP Scheduled Completion Date:	Not reported
SEP Actual Date:	Not reported
SEP Defaulted Date:	Not reported
SEP Type:	Not reported
SEP Type Description:	Not reported
Proposed Amount:	Not reported
Final Monetary Amount:	Not reported
Paid Amount:	Not reported
Final Count:	Not reported
Final Amount:	Not reported
Found Violation:	Yes
Agency Which Determined Violation:	State
Violation Short Description:	Generators - General
Date Violation was Determined:	1996-04-15 00:00:00.0
Actual Return to Compliance Date:	1996-04-15 00:00:00.0
Return to Compliance Qualifier:	Observed
Violation Responsible Agency:	State
Scheduled Compliance Date:	Not reported
Enforcement Identifier:	006
Date of Enforcement Action:	1996-04-15 00:00:00.0
Enforcement Responsible Agency:	State
Enforcement Docket Number:	Not reported
Enforcement Attorney:	Not reported
Corrective Action Component:	No
Appeal Initiated Date:	Not reported
Appeal Resolution Date:	Not reported
Disposition Status Date:	Not reported
Disposition Status:	Not reported
Disposition Status Description:	Not reported
Consent/Final Order Sequence Number:	Not reported
Consent/Final Order Respondent Name:	Not reported
Consent/Final Order Lead Agency:	Not reported
Enforcement Type:	WRITTEN INFORMAL

Map ID
 Direction
 Distance
 Elevation

MAP FINDINGS

Site

Database(s)

EDR ID Number
 EPA ID Number

SAFETY-KLEEN SYSTEMS INC HIGHLAND SERVICE CENTER (Continued)

1015732922

Enforcement Responsible Person:	R9STA
Enforcement Responsible Sub-Organization:	Not reported
SEP Sequence Number:	Not reported
SEP Expenditure Amount:	Not reported
SEP Scheduled Completion Date:	Not reported
SEP Actual Date:	Not reported
SEP Defaulted Date:	Not reported
SEP Type:	Not reported
SEP Type Description:	Not reported
Proposed Amount:	Not reported
Final Monetary Amount:	Not reported
Paid Amount:	Not reported
Final Count:	Not reported
Final Amount:	Not reported
Found Violation:	Yes
Agency Which Determined Violation:	State
Violation Short Description:	TSD - Financial Requirements
Date Violation was Determined:	1988-08-03 00:00:00.0
Actual Return to Compliance Date:	1989-02-21 00:00:00.0
Return to Compliance Qualifier:	Observed
Violation Responsible Agency:	State
Scheduled Compliance Date:	1988-06-26 00:00:00.0
Enforcement Identifier:	001
Date of Enforcement Action:	1988-05-26 00:00:00.0
Enforcement Responsible Agency:	State
Enforcement Docket Number:	Not reported
Enforcement Attorney:	Not reported
Corrective Action Component:	No
Appeal Initiated Date:	Not reported
Appeal Resolution Date:	Not reported
Disposition Status Date:	Not reported
Disposition Status:	Not reported
Disposition Status Description:	Not reported
Consent/Final Order Sequence Number:	Not reported
Consent/Final Order Respondent Name:	Not reported
Consent/Final Order Lead Agency:	Not reported
Enforcement Type:	WRITTEN INFORMAL
Enforcement Responsible Person:	R9STA
Enforcement Responsible Sub-Organization:	Not reported
SEP Sequence Number:	Not reported
SEP Expenditure Amount:	Not reported
SEP Scheduled Completion Date:	Not reported
SEP Actual Date:	Not reported
SEP Defaulted Date:	Not reported
SEP Type:	Not reported
SEP Type Description:	Not reported
Proposed Amount:	Not reported
Final Monetary Amount:	Not reported
Paid Amount:	Not reported
Final Count:	Not reported
Final Amount:	Not reported
Found Violation:	Yes
Agency Which Determined Violation:	State
Violation Short Description:	TSD - General
Date Violation was Determined:	1990-03-26 00:00:00.0

Map ID
Direction
Distance
Elevation

MAP FINDINGS

Site

Database(s)

EDR ID Number
EPA ID Number

SAFETY-KLEEN SYSTEMS INC HIGHLAND SERVICE CENTER (Continued)

1015732922

Actual Return to Compliance Date:	1991-11-21 00:00:00.0
Return to Compliance Qualifier:	Observed
Violation Responsible Agency:	State
Scheduled Compliance Date:	1990-08-08 00:00:00.0
Enforcement Identifier:	Not reported
Date of Enforcement Action:	Not reported
Enforcement Responsible Agency:	Not reported
Enforcement Docket Number:	Not reported
Enforcement Attorney:	Not reported
Corrective Action Component:	Not reported
Appeal Initiated Date:	Not reported
Appeal Resolution Date:	Not reported
Disposition Status Date:	Not reported
Disposition Status:	Not reported
Disposition Status Description:	Not reported
Consent/Final Order Sequence Number:	Not reported
Consent/Final Order Respondent Name:	Not reported
Consent/Final Order Lead Agency:	Not reported
Enforcement Type:	Not reported
Enforcement Responsible Person:	Not reported
Enforcement Responsible Sub-Organization:	Not reported
SEP Sequence Number:	Not reported
SEP Expenditure Amount:	Not reported
SEP Scheduled Completion Date:	Not reported
SEP Actual Date:	Not reported
SEP Defaulted Date:	Not reported
SEP Type:	Not reported
SEP Type Description:	Not reported
Proposed Amount:	Not reported
Final Monetary Amount:	Not reported
Paid Amount:	Not reported
Final Count:	Not reported
Final Amount:	Not reported
Found Violation:	Yes
Agency Which Determined Violation:	State
Violation Short Description:	TSD - General
Date Violation was Determined:	1991-03-19 00:00:00.0
Actual Return to Compliance Date:	1991-11-22 00:00:00.0
Return to Compliance Qualifier:	Observed
Violation Responsible Agency:	State
Scheduled Compliance Date:	1991-08-01 00:00:00.0
Enforcement Identifier:	005
Date of Enforcement Action:	1991-04-03 00:00:00.0
Enforcement Responsible Agency:	State
Enforcement Docket Number:	Not reported
Enforcement Attorney:	Not reported
Corrective Action Component:	No
Appeal Initiated Date:	Not reported
Appeal Resolution Date:	Not reported
Disposition Status Date:	Not reported
Disposition Status:	Not reported
Disposition Status Description:	Not reported
Consent/Final Order Sequence Number:	Not reported
Consent/Final Order Respondent Name:	Not reported
Consent/Final Order Lead Agency:	Not reported
Enforcement Type:	WRITTEN INFORMAL

Map ID
Direction
Distance
Elevation

MAP FINDINGS

Site

Database(s)

EDR ID Number
EPA ID Number

SAFETY-KLEEN SYSTEMS INC HIGHLAND SERVICE CENTER (Continued)

1015732922

Enforcement Responsible Person:	R9STA
Enforcement Responsible Sub-Organization:	Not reported
SEP Sequence Number:	Not reported
SEP Expenditure Amount:	Not reported
SEP Scheduled Completion Date:	Not reported
SEP Actual Date:	Not reported
SEP Defaulted Date:	Not reported
SEP Type:	Not reported
SEP Type Description:	Not reported
Proposed Amount:	Not reported
Final Monetary Amount:	Not reported
Paid Amount:	Not reported
Final Count:	Not reported
Final Amount:	Not reported
Found Violation:	Yes
Agency Which Determined Violation:	State
Violation Short Description:	TSD - General Facility Standards
Date Violation was Determined:	2000-08-25 00:00:00.0
Actual Return to Compliance Date:	2000-10-05 00:00:00.0
Return to Compliance Qualifier:	Documented
Violation Responsible Agency:	State
Scheduled Compliance Date:	Not reported
Enforcement Identifier:	501
Date of Enforcement Action:	2000-09-18 00:00:00.0
Enforcement Responsible Agency:	State
Enforcement Docket Number:	Not reported
Enforcement Attorney:	Not reported
Corrective Action Component:	No
Appeal Initiated Date:	Not reported
Appeal Resolution Date:	Not reported
Disposition Status Date:	Not reported
Disposition Status:	Not reported
Disposition Status Description:	Not reported
Consent/Final Order Sequence Number:	Not reported
Consent/Final Order Respondent Name:	Not reported
Consent/Final Order Lead Agency:	Not reported
Enforcement Type:	Not reported
Enforcement Responsible Person:	Not reported
Enforcement Responsible Sub-Organization:	Not reported
SEP Sequence Number:	Not reported
SEP Expenditure Amount:	Not reported
SEP Scheduled Completion Date:	Not reported
SEP Actual Date:	Not reported
SEP Defaulted Date:	Not reported
SEP Type:	Not reported
SEP Type Description:	Not reported
Proposed Amount:	Not reported
Final Monetary Amount:	Not reported
Paid Amount:	Not reported
Final Count:	Not reported
Final Amount:	Not reported
Found Violation:	Yes
Agency Which Determined Violation:	State
Violation Short Description:	TSD IS-Preparedness and Prevention
Date Violation was Determined:	2016-11-30 00:00:00.0

Map ID
Direction
Distance
Elevation

MAP FINDINGS

Site

Database(s)

EDR ID Number
EPA ID Number

SAFETY-KLEEN SYSTEMS INC HIGHLAND SERVICE CENTER (Continued)

1015732922

Actual Return to Compliance Date:	2016-11-30 00:00:00.0
Return to Compliance Qualifier:	Observed
Violation Responsible Agency:	State
Scheduled Compliance Date:	Not reported
Enforcement Identifier:	306
Date of Enforcement Action:	2016-11-30 00:00:00.0
Enforcement Responsible Agency:	State
Enforcement Docket Number:	Not reported
Enforcement Attorney:	Not reported
Corrective Action Component:	No
Appeal Initiated Date:	Not reported
Appeal Resolution Date:	Not reported
Disposition Status Date:	Not reported
Disposition Status:	Not reported
Disposition Status Description:	Not reported
Consent/Final Order Sequence Number:	Not reported
Consent/Final Order Respondent Name:	Not reported
Consent/Final Order Lead Agency:	Not reported
Enforcement Type:	WRITTEN INFORMAL
Enforcement Responsible Person:	Not reported
Enforcement Responsible Sub-Organization:	Not reported
SEP Sequence Number:	Not reported
SEP Expenditure Amount:	Not reported
SEP Scheduled Completion Date:	Not reported
SEP Actual Date:	Not reported
SEP Defaulted Date:	Not reported
SEP Type:	Not reported
SEP Type Description:	Not reported
Proposed Amount:	Not reported
Final Monetary Amount:	Not reported
Paid Amount:	Not reported
Final Count:	Not reported
Final Amount:	Not reported
Found Violation:	No
Agency Which Determined Violation:	Not reported
Violation Short Description:	Not reported
Date Violation was Determined:	Not reported
Actual Return to Compliance Date:	Not reported
Return to Compliance Qualifier:	Not reported
Violation Responsible Agency:	Not reported
Scheduled Compliance Date:	Not reported
Enforcement Identifier:	Not reported
Date of Enforcement Action:	Not reported
Enforcement Responsible Agency:	Not reported
Enforcement Docket Number:	Not reported
Enforcement Attorney:	Not reported
Corrective Action Component:	Not reported
Appeal Initiated Date:	Not reported
Appeal Resolution Date:	Not reported
Disposition Status Date:	Not reported
Disposition Status:	Not reported
Disposition Status Description:	Not reported
Consent/Final Order Sequence Number:	Not reported
Consent/Final Order Respondent Name:	Not reported
Consent/Final Order Lead Agency:	Not reported
Enforcement Type:	Not reported

Map ID
Direction
Distance
Elevation

MAP FINDINGS

Site

Database(s)

EDR ID Number
EPA ID Number

SAFETY-KLEEN SYSTEMS INC HIGHLAND SERVICE CENTER (Continued)

1015732922

Enforcement Responsible Person:	Not reported
Enforcement Responsible Sub-Organization:	Not reported
SEP Sequence Number:	Not reported
SEP Expenditure Amount:	Not reported
SEP Scheduled Completion Date:	Not reported
SEP Actual Date:	Not reported
SEP Defaulted Date:	Not reported
SEP Type:	Not reported
SEP Type Description:	Not reported
Proposed Amount:	Not reported
Final Monetary Amount:	Not reported
Paid Amount:	Not reported
Final Count:	Not reported
Final Amount:	Not reported
Found Violation:	Yes
Agency Which Determined Violation:	State
Violation Short Description:	TSD - General Facility Standards
Date Violation was Determined:	2005-10-25 00:00:00.0
Actual Return to Compliance Date:	2006-03-16 00:00:00.0
Return to Compliance Qualifier:	Documented
Violation Responsible Agency:	State
Scheduled Compliance Date:	Not reported
Enforcement Identifier:	200
Date of Enforcement Action:	2005-11-22 00:00:00.0
Enforcement Responsible Agency:	State
Enforcement Docket Number:	Not reported
Enforcement Attorney:	Not reported
Corrective Action Component:	No
Appeal Initiated Date:	Not reported
Appeal Resolution Date:	Not reported
Disposition Status Date:	Not reported
Disposition Status:	Not reported
Disposition Status Description:	Not reported
Consent/Final Order Sequence Number:	Not reported
Consent/Final Order Respondent Name:	Not reported
Consent/Final Order Lead Agency:	Not reported
Enforcement Type:	WRITTEN INFORMAL
Enforcement Responsible Person:	Not reported
Enforcement Responsible Sub-Organization:	Not reported
SEP Sequence Number:	Not reported
SEP Expenditure Amount:	Not reported
SEP Scheduled Completion Date:	Not reported
SEP Actual Date:	Not reported
SEP Defaulted Date:	Not reported
SEP Type:	Not reported
SEP Type Description:	Not reported
Proposed Amount:	Not reported
Final Monetary Amount:	Not reported
Paid Amount:	Not reported
Final Count:	Not reported
Final Amount:	Not reported
Found Violation:	Yes
Agency Which Determined Violation:	State
Violation Short Description:	TSD - General Facility Standards
Date Violation was Determined:	2005-10-25 00:00:00.0

Map ID
Direction
Distance
Elevation

MAP FINDINGS

Site

Database(s)

EDR ID Number
EPA ID Number

SAFETY-KLEEN SYSTEMS INC HIGHLAND SERVICE CENTER (Continued)

1015732922

Actual Return to Compliance Date:	2006-03-16 00:00:00.0
Return to Compliance Qualifier:	Documented
Violation Responsible Agency:	State
Scheduled Compliance Date:	Not reported
Enforcement Identifier:	507
Date of Enforcement Action:	2005-11-22 00:00:00.0
Enforcement Responsible Agency:	State
Enforcement Docket Number:	Not reported
Enforcement Attorney:	Not reported
Corrective Action Component:	No
Appeal Initiated Date:	Not reported
Appeal Resolution Date:	Not reported
Disposition Status Date:	Not reported
Disposition Status:	Not reported
Disposition Status Description:	Not reported
Consent/Final Order Sequence Number:	Not reported
Consent/Final Order Respondent Name:	Not reported
Consent/Final Order Lead Agency:	Not reported
Enforcement Type:	Not reported
Enforcement Responsible Person:	Not reported
Enforcement Responsible Sub-Organization:	Not reported
SEP Sequence Number:	Not reported
SEP Expenditure Amount:	Not reported
SEP Scheduled Completion Date:	Not reported
SEP Actual Date:	Not reported
SEP Defaulted Date:	Not reported
SEP Type:	Not reported
SEP Type Description:	Not reported
Proposed Amount:	Not reported
Final Monetary Amount:	Not reported
Paid Amount:	Not reported
Final Count:	Not reported
Final Amount:	Not reported
Found Violation:	No
Agency Which Determined Violation:	Not reported
Violation Short Description:	Not reported
Date Violation was Determined:	Not reported
Actual Return to Compliance Date:	Not reported
Return to Compliance Qualifier:	Not reported
Violation Responsible Agency:	Not reported
Scheduled Compliance Date:	Not reported
Enforcement Identifier:	Not reported
Date of Enforcement Action:	Not reported
Enforcement Responsible Agency:	Not reported
Enforcement Docket Number:	Not reported
Enforcement Attorney:	Not reported
Corrective Action Component:	Not reported
Appeal Initiated Date:	Not reported
Appeal Resolution Date:	Not reported
Disposition Status Date:	Not reported
Disposition Status:	Not reported
Disposition Status Description:	Not reported
Consent/Final Order Sequence Number:	Not reported
Consent/Final Order Respondent Name:	Not reported
Consent/Final Order Lead Agency:	Not reported
Enforcement Type:	Not reported

Map ID
Direction
Distance
Elevation

MAP FINDINGS

Site

Database(s)

EDR ID Number
EPA ID Number

SAFETY-KLEEN SYSTEMS INC HIGHLAND SERVICE CENTER (Continued)

1015732922

Enforcement Responsible Person:	Not reported
Enforcement Responsible Sub-Organization:	Not reported
SEP Sequence Number:	Not reported
SEP Expenditure Amount:	Not reported
SEP Scheduled Completion Date:	Not reported
SEP Actual Date:	Not reported
SEP Defaulted Date:	Not reported
SEP Type:	Not reported
SEP Type Description:	Not reported
Proposed Amount:	Not reported
Final Monetary Amount:	Not reported
Paid Amount:	Not reported
Final Count:	Not reported
Final Amount:	Not reported
Found Violation:	Yes
Agency Which Determined Violation:	State
Violation Short Description:	TSD - Manifest/Records/Reporting
Date Violation was Determined:	2000-08-25 00:00:00.0
Actual Return to Compliance Date:	2000-10-05 00:00:00.0
Return to Compliance Qualifier:	Documented
Violation Responsible Agency:	State
Scheduled Compliance Date:	Not reported
Enforcement Identifier:	501
Date of Enforcement Action:	2000-09-18 00:00:00.0
Enforcement Responsible Agency:	State
Enforcement Docket Number:	Not reported
Enforcement Attorney:	Not reported
Corrective Action Component:	No
Appeal Initiated Date:	Not reported
Appeal Resolution Date:	Not reported
Disposition Status Date:	Not reported
Disposition Status:	Not reported
Disposition Status Description:	Not reported
Consent/Final Order Sequence Number:	Not reported
Consent/Final Order Respondent Name:	Not reported
Consent/Final Order Lead Agency:	Not reported
Enforcement Type:	Not reported
Enforcement Responsible Person:	Not reported
Enforcement Responsible Sub-Organization:	Not reported
SEP Sequence Number:	Not reported
SEP Expenditure Amount:	Not reported
SEP Scheduled Completion Date:	Not reported
SEP Actual Date:	Not reported
SEP Defaulted Date:	Not reported
SEP Type:	Not reported
SEP Type Description:	Not reported
Proposed Amount:	Not reported
Final Monetary Amount:	Not reported
Paid Amount:	Not reported
Final Count:	Not reported
Final Amount:	Not reported
Found Violation:	Yes
Agency Which Determined Violation:	EPA
Violation Short Description:	TSD - Financial Requirements
Date Violation was Determined:	1991-09-26 00:00:00.0

Map ID
Direction
Distance
Elevation

MAP FINDINGS

Site

Database(s)

EDR ID Number
EPA ID Number

SAFETY-KLEEN SYSTEMS INC HIGHLAND SERVICE CENTER (Continued)

1015732922

Actual Return to Compliance Date:	1993-07-23 00:00:00.0
Return to Compliance Qualifier:	Unverifiable
Violation Responsible Agency:	EPA
Scheduled Compliance Date:	Not reported
Enforcement Identifier:	Not reported
Date of Enforcement Action:	Not reported
Enforcement Responsible Agency:	Not reported
Enforcement Docket Number:	Not reported
Enforcement Attorney:	Not reported
Corrective Action Component:	Not reported
Appeal Initiated Date:	Not reported
Appeal Resolution Date:	Not reported
Disposition Status Date:	Not reported
Disposition Status:	Not reported
Disposition Status Description:	Not reported
Consent/Final Order Sequence Number:	Not reported
Consent/Final Order Respondent Name:	Not reported
Consent/Final Order Lead Agency:	Not reported
Enforcement Type:	Not reported
Enforcement Responsible Person:	Not reported
Enforcement Responsible Sub-Organization:	Not reported
SEP Sequence Number:	Not reported
SEP Expenditure Amount:	Not reported
SEP Scheduled Completion Date:	Not reported
SEP Actual Date:	Not reported
SEP Defaulted Date:	Not reported
SEP Type:	Not reported
SEP Type Description:	Not reported
Proposed Amount:	Not reported
Final Monetary Amount:	Not reported
Paid Amount:	Not reported
Final Count:	Not reported
Final Amount:	Not reported
Found Violation:	Yes
Agency Which Determined Violation:	State
Violation Short Description:	TSD - Financial Requirements
Date Violation was Determined:	2006-09-26 00:00:00.0
Actual Return to Compliance Date:	2006-09-26 00:00:00.0
Return to Compliance Qualifier:	Documented
Violation Responsible Agency:	State
Scheduled Compliance Date:	Not reported
Enforcement Identifier:	200
Date of Enforcement Action:	2006-10-06 00:00:00.0
Enforcement Responsible Agency:	State
Enforcement Docket Number:	Not reported
Enforcement Attorney:	Not reported
Corrective Action Component:	No
Appeal Initiated Date:	Not reported
Appeal Resolution Date:	Not reported
Disposition Status Date:	Not reported
Disposition Status:	Not reported
Disposition Status Description:	Not reported
Consent/Final Order Sequence Number:	Not reported
Consent/Final Order Respondent Name:	Not reported
Consent/Final Order Lead Agency:	Not reported
Enforcement Type:	WRITTEN INFORMAL

Map ID
Direction
Distance
Elevation

MAP FINDINGS

Site

Database(s)

EDR ID Number
EPA ID Number

SAFETY-KLEEN SYSTEMS INC HIGHLAND SERVICE CENTER (Continued)

1015732922

Enforcement Responsible Person: Not reported
Enforcement Responsible Sub-Organization: Not reported
SEP Sequence Number: Not reported
SEP Expenditure Amount: Not reported
SEP Scheduled Completion Date: Not reported
SEP Actual Date: Not reported
SEP Defaulted Date: Not reported
SEP Type: Not reported
SEP Type Description: Not reported
Proposed Amount: Not reported
Final Monetary Amount: Not reported
Paid Amount: Not reported
Final Count: Not reported
Final Amount: Not reported

Found Violation: Yes
Agency Which Determined Violation: State
Violation Short Description: State Statute or Regulation
Date Violation was Determined: 2007-10-22 00:00:00.0
Actual Return to Compliance Date: 2007-10-23 00:00:00.0
Return to Compliance Qualifier: Observed
Violation Responsible Agency: State
Scheduled Compliance Date: Not reported
Enforcement Identifier: 200
Date of Enforcement Action: 2007-10-23 00:00:00.0
Enforcement Responsible Agency: State
Enforcement Docket Number: Not reported
Enforcement Attorney: Not reported
Corrective Action Component: No
Appeal Initiated Date: Not reported
Appeal Resolution Date: Not reported
Disposition Status Date: Not reported
Disposition Status: Not reported
Disposition Status Description: Not reported
Consent/Final Order Sequence Number: Not reported
Consent/Final Order Respondent Name: Not reported
Consent/Final Order Lead Agency: Not reported

Enforcement Type: WRITTEN INFORMAL
Enforcement Responsible Person: Not reported
Enforcement Responsible Sub-Organization: Not reported
SEP Sequence Number: Not reported
SEP Expenditure Amount: Not reported
SEP Scheduled Completion Date: Not reported
SEP Actual Date: Not reported
SEP Defaulted Date: Not reported
SEP Type: Not reported
SEP Type Description: Not reported
Proposed Amount: Not reported
Final Monetary Amount: Not reported
Paid Amount: Not reported
Final Count: Not reported
Final Amount: Not reported

Found Violation: Yes
Agency Which Determined Violation: State
Violation Short Description: TSD - Financial Requirements
Date Violation was Determined: 2006-09-26 00:00:00.0

Map ID
Direction
Distance
Elevation

MAP FINDINGS

Site

Database(s)

EDR ID Number
EPA ID Number

SAFETY-KLEEN SYSTEMS INC HIGHLAND SERVICE CENTER (Continued)

1015732922

Actual Return to Compliance Date:	2006-09-26 00:00:00.0
Return to Compliance Qualifier:	Documented
Violation Responsible Agency:	State
Scheduled Compliance Date:	Not reported
Enforcement Identifier:	510
Date of Enforcement Action:	2006-10-06 00:00:00.0
Enforcement Responsible Agency:	State
Enforcement Docket Number:	Not reported
Enforcement Attorney:	Not reported
Corrective Action Component:	No
Appeal Initiated Date:	Not reported
Appeal Resolution Date:	Not reported
Disposition Status Date:	Not reported
Disposition Status:	Not reported
Disposition Status Description:	Not reported
Consent/Final Order Sequence Number:	Not reported
Consent/Final Order Respondent Name:	Not reported
Consent/Final Order Lead Agency:	Not reported
Enforcement Type:	Not reported
Enforcement Responsible Person:	Not reported
Enforcement Responsible Sub-Organization:	Not reported
SEP Sequence Number:	Not reported
SEP Expenditure Amount:	Not reported
SEP Scheduled Completion Date:	Not reported
SEP Actual Date:	Not reported
SEP Defaulted Date:	Not reported
SEP Type:	Not reported
SEP Type Description:	Not reported
Proposed Amount:	Not reported
Final Monetary Amount:	Not reported
Paid Amount:	Not reported
Final Count:	Not reported
Final Amount:	Not reported
Found Violation:	Yes
Agency Which Determined Violation:	State
Violation Short Description:	Generators - General
Date Violation was Determined:	2012-09-27 00:00:00.0
Actual Return to Compliance Date:	2012-09-27 00:00:00.0
Return to Compliance Qualifier:	Documented
Violation Responsible Agency:	State
Scheduled Compliance Date:	Not reported
Enforcement Identifier:	518
Date of Enforcement Action:	2012-11-20 00:00:00.0
Enforcement Responsible Agency:	State
Enforcement Docket Number:	Not reported
Enforcement Attorney:	Not reported
Corrective Action Component:	No
Appeal Initiated Date:	Not reported
Appeal Resolution Date:	Not reported
Disposition Status Date:	Not reported
Disposition Status:	Not reported
Disposition Status Description:	Not reported
Consent/Final Order Sequence Number:	Not reported
Consent/Final Order Respondent Name:	Not reported
Consent/Final Order Lead Agency:	Not reported
Enforcement Type:	Not reported

Map ID
Direction
Distance
Elevation

MAP FINDINGS

Site

Database(s)

EDR ID Number
EPA ID Number

SAFETY-KLEEN SYSTEMS INC HIGHLAND SERVICE CENTER (Continued)

1015732922

Enforcement Responsible Person:	Not reported
Enforcement Responsible Sub-Organization:	Not reported
SEP Sequence Number:	Not reported
SEP Expenditure Amount:	Not reported
SEP Scheduled Completion Date:	Not reported
SEP Actual Date:	Not reported
SEP Defaulted Date:	Not reported
SEP Type:	Not reported
SEP Type Description:	Not reported
Proposed Amount:	Not reported
Final Monetary Amount:	Not reported
Paid Amount:	Not reported
Final Count:	Not reported
Final Amount:	Not reported
Found Violation:	Yes
Agency Which Determined Violation:	State
Violation Short Description:	State Statute or Regulation
Date Violation was Determined:	2009-01-13 00:00:00.0
Actual Return to Compliance Date:	2009-02-18 00:00:00.0
Return to Compliance Qualifier:	Documented
Violation Responsible Agency:	State
Scheduled Compliance Date:	Not reported
Enforcement Identifier:	200
Date of Enforcement Action:	2009-01-14 00:00:00.0
Enforcement Responsible Agency:	State
Enforcement Docket Number:	Not reported
Enforcement Attorney:	Not reported
Corrective Action Component:	No
Appeal Initiated Date:	Not reported
Appeal Resolution Date:	Not reported
Disposition Status Date:	Not reported
Disposition Status:	Not reported
Disposition Status Description:	Not reported
Consent/Final Order Sequence Number:	Not reported
Consent/Final Order Respondent Name:	Not reported
Consent/Final Order Lead Agency:	Not reported
Enforcement Type:	WRITTEN INFORMAL
Enforcement Responsible Person:	Not reported
Enforcement Responsible Sub-Organization:	Not reported
SEP Sequence Number:	Not reported
SEP Expenditure Amount:	Not reported
SEP Scheduled Completion Date:	Not reported
SEP Actual Date:	Not reported
SEP Defaulted Date:	Not reported
SEP Type:	Not reported
SEP Type Description:	Not reported
Proposed Amount:	Not reported
Final Monetary Amount:	Not reported
Paid Amount:	Not reported
Final Count:	Not reported
Final Amount:	Not reported
Found Violation:	No
Agency Which Determined Violation:	Not reported
Violation Short Description:	Not reported
Date Violation was Determined:	Not reported

Map ID
Direction
Distance
Elevation

MAP FINDINGS

Site

Database(s)

EDR ID Number
EPA ID Number

SAFETY-KLEEN SYSTEMS INC HIGHLAND SERVICE CENTER (Continued)

1015732922

Actual Return to Compliance Date:	Not reported
Return to Compliance Qualifier:	Not reported
Violation Responsible Agency:	Not reported
Scheduled Compliance Date:	Not reported
Enforcement Identifier:	Not reported
Date of Enforcement Action:	Not reported
Enforcement Responsible Agency:	Not reported
Enforcement Docket Number:	Not reported
Enforcement Attorney:	Not reported
Corrective Action Component:	Not reported
Appeal Initiated Date:	Not reported
Appeal Resolution Date:	Not reported
Disposition Status Date:	Not reported
Disposition Status:	Not reported
Disposition Status Description:	Not reported
Consent/Final Order Sequence Number:	Not reported
Consent/Final Order Respondent Name:	Not reported
Consent/Final Order Lead Agency:	Not reported
Enforcement Type:	Not reported
Enforcement Responsible Person:	Not reported
Enforcement Responsible Sub-Organization:	Not reported
SEP Sequence Number:	Not reported
SEP Expenditure Amount:	Not reported
SEP Scheduled Completion Date:	Not reported
SEP Actual Date:	Not reported
SEP Defaulted Date:	Not reported
SEP Type:	Not reported
SEP Type Description:	Not reported
Proposed Amount:	Not reported
Final Monetary Amount:	Not reported
Paid Amount:	Not reported
Final Count:	Not reported
Final Amount:	Not reported
Found Violation:	No
Agency Which Determined Violation:	Not reported
Violation Short Description:	Not reported
Date Violation was Determined:	Not reported
Actual Return to Compliance Date:	Not reported
Return to Compliance Qualifier:	Not reported
Violation Responsible Agency:	Not reported
Scheduled Compliance Date:	Not reported
Enforcement Identifier:	Not reported
Date of Enforcement Action:	Not reported
Enforcement Responsible Agency:	Not reported
Enforcement Docket Number:	Not reported
Enforcement Attorney:	Not reported
Corrective Action Component:	Not reported
Appeal Initiated Date:	Not reported
Appeal Resolution Date:	Not reported
Disposition Status Date:	Not reported
Disposition Status:	Not reported
Disposition Status Description:	Not reported
Consent/Final Order Sequence Number:	Not reported
Consent/Final Order Respondent Name:	Not reported
Consent/Final Order Lead Agency:	Not reported
Enforcement Type:	Not reported

Map ID
Direction
Distance
Elevation

MAP FINDINGS

Site

Database(s)

EDR ID Number
EPA ID Number

SAFETY-KLEEN SYSTEMS INC HIGHLAND SERVICE CENTER (Continued)

1015732922

Enforcement Responsible Person: Not reported
Enforcement Responsible Sub-Organization: Not reported
SEP Sequence Number: Not reported
SEP Expenditure Amount: Not reported
SEP Scheduled Completion Date: Not reported
SEP Actual Date: Not reported
SEP Defaulted Date: Not reported
SEP Type: Not reported
SEP Type Description: Not reported
Proposed Amount: Not reported
Final Monetary Amount: Not reported
Paid Amount: Not reported
Final Count: Not reported
Final Amount: Not reported

Found Violation: No
Agency Which Determined Violation: Not reported
Violation Short Description: Not reported
Date Violation was Determined: Not reported
Actual Return to Compliance Date: Not reported
Return to Compliance Qualifier: Not reported
Violation Responsible Agency: Not reported
Scheduled Compliance Date: Not reported
Enforcement Identifier: Not reported
Date of Enforcement Action: Not reported
Enforcement Responsible Agency: Not reported
Enforcement Docket Number: Not reported
Enforcement Attorney: Not reported
Corrective Action Component: Not reported
Appeal Initiated Date: Not reported
Appeal Resolution Date: Not reported
Disposition Status Date: Not reported
Disposition Status: Not reported
Disposition Status Description: Not reported
Consent/Final Order Sequence Number: Not reported
Consent/Final Order Respondent Name: Not reported
Consent/Final Order Lead Agency: Not reported
Enforcement Type: Not reported
Enforcement Responsible Person: Not reported
Enforcement Responsible Sub-Organization: Not reported
SEP Sequence Number: Not reported
SEP Expenditure Amount: Not reported
SEP Scheduled Completion Date: Not reported
SEP Actual Date: Not reported
SEP Defaulted Date: Not reported
SEP Type: Not reported
SEP Type Description: Not reported
Proposed Amount: Not reported
Final Monetary Amount: Not reported
Paid Amount: Not reported
Final Count: Not reported
Final Amount: Not reported

Found Violation: No
Agency Which Determined Violation: Not reported
Violation Short Description: Not reported
Date Violation was Determined: Not reported

Map ID
Direction
Distance
Elevation

MAP FINDINGS

Site

Database(s)

EDR ID Number
EPA ID Number

SAFETY-KLEEN SYSTEMS INC HIGHLAND SERVICE CENTER (Continued)

1015732922

Actual Return to Compliance Date:	Not reported
Return to Compliance Qualifier:	Not reported
Violation Responsible Agency:	Not reported
Scheduled Compliance Date:	Not reported
Enforcement Identifier:	Not reported
Date of Enforcement Action:	Not reported
Enforcement Responsible Agency:	Not reported
Enforcement Docket Number:	Not reported
Enforcement Attorney:	Not reported
Corrective Action Component:	Not reported
Appeal Initiated Date:	Not reported
Appeal Resolution Date:	Not reported
Disposition Status Date:	Not reported
Disposition Status:	Not reported
Disposition Status Description:	Not reported
Consent/Final Order Sequence Number:	Not reported
Consent/Final Order Respondent Name:	Not reported
Consent/Final Order Lead Agency:	Not reported
Enforcement Type:	Not reported
Enforcement Responsible Person:	Not reported
Enforcement Responsible Sub-Organization:	Not reported
SEP Sequence Number:	Not reported
SEP Expenditure Amount:	Not reported
SEP Scheduled Completion Date:	Not reported
SEP Actual Date:	Not reported
SEP Defaulted Date:	Not reported
SEP Type:	Not reported
SEP Type Description:	Not reported
Proposed Amount:	Not reported
Final Monetary Amount:	Not reported
Paid Amount:	Not reported
Final Count:	Not reported
Final Amount:	Not reported
Found Violation:	No
Agency Which Determined Violation:	Not reported
Violation Short Description:	Not reported
Date Violation was Determined:	Not reported
Actual Return to Compliance Date:	Not reported
Return to Compliance Qualifier:	Not reported
Violation Responsible Agency:	Not reported
Scheduled Compliance Date:	Not reported
Enforcement Identifier:	Not reported
Date of Enforcement Action:	Not reported
Enforcement Responsible Agency:	Not reported
Enforcement Docket Number:	Not reported
Enforcement Attorney:	Not reported
Corrective Action Component:	Not reported
Appeal Initiated Date:	Not reported
Appeal Resolution Date:	Not reported
Disposition Status Date:	Not reported
Disposition Status:	Not reported
Disposition Status Description:	Not reported
Consent/Final Order Sequence Number:	Not reported
Consent/Final Order Respondent Name:	Not reported
Consent/Final Order Lead Agency:	Not reported
Enforcement Type:	Not reported

Map ID
 Direction
 Distance
 Elevation

MAP FINDINGS

Site

Database(s)

EDR ID Number
 EPA ID Number

SAFETY-KLEEN SYSTEMS INC HIGHLAND SERVICE CENTER (Continued)

1015732922

Enforcement Responsible Person:	Not reported
Enforcement Responsible Sub-Organization:	Not reported
SEP Sequence Number:	Not reported
SEP Expenditure Amount:	Not reported
SEP Scheduled Completion Date:	Not reported
SEP Actual Date:	Not reported
SEP Defaulted Date:	Not reported
SEP Type:	Not reported
SEP Type Description:	Not reported
Proposed Amount:	Not reported
Final Monetary Amount:	Not reported
Paid Amount:	Not reported
Final Count:	Not reported
Final Amount:	Not reported

Found Violation:	No
Agency Which Determined Violation:	Not reported
Violation Short Description:	Not reported
Date Violation was Determined:	Not reported
Actual Return to Compliance Date:	Not reported
Return to Compliance Qualifier:	Not reported
Violation Responsible Agency:	Not reported
Scheduled Compliance Date:	Not reported
Enforcement Identifier:	Not reported
Date of Enforcement Action:	Not reported
Enforcement Responsible Agency:	Not reported
Enforcement Docket Number:	Not reported
Enforcement Attorney:	Not reported
Corrective Action Component:	Not reported
Appeal Initiated Date:	Not reported
Appeal Resolution Date:	Not reported
Disposition Status Date:	Not reported
Disposition Status:	Not reported
Disposition Status Description:	Not reported
Consent/Final Order Sequence Number:	Not reported
Consent/Final Order Respondent Name:	Not reported
Consent/Final Order Lead Agency:	Not reported
Enforcement Type:	Not reported
Enforcement Responsible Person:	Not reported
Enforcement Responsible Sub-Organization:	Not reported
SEP Sequence Number:	Not reported
SEP Expenditure Amount:	Not reported
SEP Scheduled Completion Date:	Not reported
SEP Actual Date:	Not reported
SEP Defaulted Date:	Not reported
SEP Type:	Not reported
SEP Type Description:	Not reported
Proposed Amount:	Not reported
Final Monetary Amount:	Not reported
Paid Amount:	Not reported
Final Count:	Not reported
Final Amount:	Not reported

Found Violation:	Yes
Agency Which Determined Violation:	State
Violation Short Description:	TSD - General
Date Violation was Determined:	1988-08-09 00:00:00.0

Map ID
Direction
Distance
Elevation

MAP FINDINGS

Site

Database(s)

EDR ID Number
EPA ID Number

SAFETY-KLEEN SYSTEMS INC HIGHLAND SERVICE CENTER (Continued)

1015732922

Actual Return to Compliance Date:	1990-05-14 00:00:00.0
Return to Compliance Qualifier:	Observed
Violation Responsible Agency:	State
Scheduled Compliance Date:	1988-10-15 00:00:00.0
Enforcement Identifier:	002
Date of Enforcement Action:	1988-09-15 00:00:00.0
Enforcement Responsible Agency:	State
Enforcement Docket Number:	Not reported
Enforcement Attorney:	Not reported
Corrective Action Component:	No
Appeal Initiated Date:	Not reported
Appeal Resolution Date:	Not reported
Disposition Status Date:	Not reported
Disposition Status:	Not reported
Disposition Status Description:	Not reported
Consent/Final Order Sequence Number:	Not reported
Consent/Final Order Respondent Name:	Not reported
Consent/Final Order Lead Agency:	Not reported
Enforcement Type:	WRITTEN INFORMAL
Enforcement Responsible Person:	R9STA
Enforcement Responsible Sub-Organization:	Not reported
SEP Sequence Number:	Not reported
SEP Expenditure Amount:	Not reported
SEP Scheduled Completion Date:	Not reported
SEP Actual Date:	Not reported
SEP Defaulted Date:	Not reported
SEP Type:	Not reported
SEP Type Description:	Not reported
Proposed Amount:	Not reported
Final Monetary Amount:	Not reported
Paid Amount:	Not reported
Final Count:	Not reported
Final Amount:	Not reported
Found Violation:	Yes
Agency Which Determined Violation:	State
Violation Short Description:	State Statute or Regulation
Date Violation was Determined:	2007-10-22 00:00:00.0
Actual Return to Compliance Date:	2007-10-23 00:00:00.0
Return to Compliance Qualifier:	Observed
Violation Responsible Agency:	State
Scheduled Compliance Date:	Not reported
Enforcement Identifier:	511
Date of Enforcement Action:	2007-12-07 00:00:00.0
Enforcement Responsible Agency:	State
Enforcement Docket Number:	Not reported
Enforcement Attorney:	Not reported
Corrective Action Component:	No
Appeal Initiated Date:	Not reported
Appeal Resolution Date:	Not reported
Disposition Status Date:	Not reported
Disposition Status:	Not reported
Disposition Status Description:	Not reported
Consent/Final Order Sequence Number:	Not reported
Consent/Final Order Respondent Name:	Not reported
Consent/Final Order Lead Agency:	Not reported
Enforcement Type:	Not reported

Map ID
Direction
Distance
Elevation

MAP FINDINGS

Site

Database(s)

EDR ID Number
EPA ID Number

SAFETY-KLEEN SYSTEMS INC HIGHLAND SERVICE CENTER (Continued)

1015732922

Enforcement Responsible Person: Not reported
Enforcement Responsible Sub-Organization: Not reported
SEP Sequence Number: Not reported
SEP Expenditure Amount: Not reported
SEP Scheduled Completion Date: Not reported
SEP Actual Date: Not reported
SEP Defaulted Date: Not reported
SEP Type: Not reported
SEP Type Description: Not reported
Proposed Amount: Not reported
Final Monetary Amount: Not reported
Paid Amount: Not reported
Final Count: Not reported
Final Amount: Not reported

Found Violation: Yes
Agency Which Determined Violation: State
Violation Short Description: LDR - General
Date Violation was Determined: 1990-03-26 00:00:00.0
Actual Return to Compliance Date: 1991-11-21 00:00:00.0
Return to Compliance Qualifier: Observed
Violation Responsible Agency: State
Scheduled Compliance Date: 1990-08-08 00:00:00.0
Enforcement Identifier: 003
Date of Enforcement Action: 1990-05-08 00:00:00.0
Enforcement Responsible Agency: State
Enforcement Docket Number: Not reported
Enforcement Attorney: Not reported
Corrective Action Component: No
Appeal Initiated Date: Not reported
Appeal Resolution Date: Not reported
Disposition Status Date: Not reported
Disposition Status: Not reported
Disposition Status Description: Not reported
Consent/Final Order Sequence Number: Not reported
Consent/Final Order Respondent Name: Not reported
Consent/Final Order Lead Agency: Not reported

Enforcement Type: WRITTEN INFORMAL
Enforcement Responsible Person: R9STA
Enforcement Responsible Sub-Organization: Not reported
SEP Sequence Number: Not reported
SEP Expenditure Amount: Not reported
SEP Scheduled Completion Date: Not reported
SEP Actual Date: Not reported
SEP Defaulted Date: Not reported
SEP Type: Not reported
SEP Type Description: Not reported
Proposed Amount: Not reported
Final Monetary Amount: Not reported
Paid Amount: Not reported
Final Count: Not reported
Final Amount: Not reported

Found Violation: Yes
Agency Which Determined Violation: State
Violation Short Description: TSD - Closure/Post-Closure
Date Violation was Determined: 1990-03-26 00:00:00.0

Map ID
Direction
Distance
Elevation

MAP FINDINGS

Site

Database(s)

EDR ID Number
EPA ID Number

SAFETY-KLEEN SYSTEMS INC HIGHLAND SERVICE CENTER (Continued)

1015732922

Actual Return to Compliance Date: 1991-11-21 00:00:00.0
Return to Compliance Qualifier: Observed
Violation Responsible Agency: State
Scheduled Compliance Date: 1990-08-08 00:00:00.0
Enforcement Identifier: 003
Date of Enforcement Action: 1990-05-08 00:00:00.0
Enforcement Responsible Agency: State
Enforcement Docket Number: Not reported
Enforcement Attorney: Not reported
Corrective Action Component: No
Appeal Initiated Date: Not reported
Appeal Resolution Date: Not reported
Disposition Status Date: Not reported
Disposition Status: Not reported
Disposition Status Description: Not reported
Consent/Final Order Sequence Number: Not reported
Consent/Final Order Respondent Name: Not reported
Consent/Final Order Lead Agency: Not reported
Enforcement Type: WRITTEN INFORMAL
Enforcement Responsible Person: R9STA
Enforcement Responsible Sub-Organization: Not reported
SEP Sequence Number: Not reported
SEP Expenditure Amount: Not reported
SEP Scheduled Completion Date: Not reported
SEP Actual Date: Not reported
SEP Defaulted Date: Not reported
SEP Type: Not reported
SEP Type Description: Not reported
Proposed Amount: Not reported
Final Monetary Amount: Not reported
Paid Amount: Not reported
Final Count: Not reported
Final Amount: Not reported

Evaluation Action Summary:

Evaluation Date: 2008-12-22 00:00:00.0
Evaluation Responsible Agency: State
Found Violation: No
Evaluation Type Description: COMPLIANCE EVALUATION INSPECTION ON-SITE
Evaluation Responsible Person Identifier: Not reported
Evaluation Responsible Sub-Organization: Not reported
Actual Return to Compliance Date: Not reported
Scheduled Compliance Date: Not reported
Date of Request: Not reported
Date Response Received: Not reported
Request Agency: Not reported
Former Citation: Not reported

Evaluation Date: 1990-03-20 00:00:00.0
Evaluation Responsible Agency: State
Found Violation: No
Evaluation Type Description: FINANCIAL RECORD REVIEW
Evaluation Responsible Person Identifier: R9STA
Evaluation Responsible Sub-Organization: Not reported
Actual Return to Compliance Date: Not reported
Scheduled Compliance Date: Not reported
Date of Request: Not reported

Map ID
Direction
Distance
Elevation

MAP FINDINGS

Site

Database(s)

EDR ID Number
EPA ID Number

SAFETY-KLEEN SYSTEMS INC HIGHLAND SERVICE CENTER (Continued)

1015732922

Date Response Received:	Not reported
Request Agency:	Not reported
Former Citation:	Not reported
Evaluation Date:	2012-09-27 00:00:00.0
Evaluation Responsible Agency:	State
Found Violation:	Yes
Evaluation Type Description:	COMPLIANCE EVALUATION INSPECTION ON-SITE
Evaluation Responsible Person Identifier:	Not reported
Evaluation Responsible Sub-Organization:	Not reported
Actual Return to Compliance Date:	2012-09-27 00:00:00.0
Scheduled Compliance Date:	Not reported
Date of Request:	Not reported
Date Response Received:	Not reported
Request Agency:	Not reported
Former Citation:	Not reported
Evaluation Date:	2000-08-25 00:00:00.0
Evaluation Responsible Agency:	State
Found Violation:	Yes
Evaluation Type Description:	COMPLIANCE EVALUATION INSPECTION ON-SITE
Evaluation Responsible Person Identifier:	Not reported
Evaluation Responsible Sub-Organization:	Not reported
Actual Return to Compliance Date:	2000-10-05 00:00:00.0
Scheduled Compliance Date:	Not reported
Date of Request:	Not reported
Date Response Received:	Not reported
Request Agency:	Not reported
Former Citation:	Not reported
Evaluation Date:	1990-03-26 00:00:00.0
Evaluation Responsible Agency:	State
Found Violation:	Yes
Evaluation Type Description:	COMPLIANCE EVALUATION INSPECTION ON-SITE
Evaluation Responsible Person Identifier:	R9STA
Evaluation Responsible Sub-Organization:	Not reported
Actual Return to Compliance Date:	1991-11-21 00:00:00.0
Scheduled Compliance Date:	1990-08-08 00:00:00.0
Date of Request:	Not reported
Date Response Received:	Not reported
Request Agency:	Not reported
Former Citation:	Not reported
Evaluation Date:	2000-08-25 00:00:00.0
Evaluation Responsible Agency:	State
Found Violation:	Yes
Evaluation Type Description:	COMPLIANCE EVALUATION INSPECTION ON-SITE
Evaluation Responsible Person Identifier:	Not reported
Evaluation Responsible Sub-Organization:	Not reported
Actual Return to Compliance Date:	2000-10-05 00:00:00.0
Scheduled Compliance Date:	Not reported
Date of Request:	Not reported
Date Response Received:	Not reported
Request Agency:	Not reported
Former Citation:	Not reported
Evaluation Date:	2009-01-13 00:00:00.0

Map ID
Direction
Distance
Elevation

MAP FINDINGS

Site

Database(s)

EDR ID Number
EPA ID Number

SAFETY-KLEEN SYSTEMS INC HIGHLAND SERVICE CENTER (Continued)

1015732922

Evaluation Responsible Agency:	State
Found Violation:	Yes
Evaluation Type Description:	FINANCIAL RECORD REVIEW
Evaluation Responsible Person Identifier:	Not reported
Evaluation Responsible Sub-Organization:	Not reported
Actual Return to Compliance Date:	2009-02-18 00:00:00.0
Scheduled Compliance Date:	Not reported
Date of Request:	Not reported
Date Response Received:	Not reported
Request Agency:	Not reported
Former Citation:	Not reported
Evaluation Date:	2014-11-10 00:00:00.0
Evaluation Responsible Agency:	State
Found Violation:	No
Evaluation Type Description:	COMPLIANCE EVALUATION INSPECTION ON-SITE
Evaluation Responsible Person Identifier:	Not reported
Evaluation Responsible Sub-Organization:	Not reported
Actual Return to Compliance Date:	Not reported
Scheduled Compliance Date:	Not reported
Date of Request:	Not reported
Date Response Received:	Not reported
Request Agency:	Not reported
Former Citation:	Not reported
Evaluation Date:	2000-08-25 00:00:00.0
Evaluation Responsible Agency:	State
Found Violation:	No
Evaluation Type Description:	SIGNIFICANT NON-COMPLIER
Evaluation Responsible Person Identifier:	Not reported
Evaluation Responsible Sub-Organization:	Not reported
Actual Return to Compliance Date:	Not reported
Scheduled Compliance Date:	Not reported
Date of Request:	Not reported
Date Response Received:	Not reported
Request Agency:	Not reported
Former Citation:	Not reported
Evaluation Date:	1993-06-23 00:00:00.0
Evaluation Responsible Agency:	State
Found Violation:	No
Evaluation Type Description:	COMPLIANCE EVALUATION INSPECTION ON-SITE
Evaluation Responsible Person Identifier:	R9STA
Evaluation Responsible Sub-Organization:	Not reported
Actual Return to Compliance Date:	Not reported
Scheduled Compliance Date:	Not reported
Date of Request:	Not reported
Date Response Received:	Not reported
Request Agency:	Not reported
Former Citation:	Not reported
Evaluation Date:	1999-07-20 00:00:00.0
Evaluation Responsible Agency:	State
Found Violation:	No
Evaluation Type Description:	COMPLIANCE EVALUATION INSPECTION ON-SITE
Evaluation Responsible Person Identifier:	Not reported
Evaluation Responsible Sub-Organization:	Not reported

Map ID
Direction
Distance
Elevation

MAP FINDINGS

Site

Database(s)

EDR ID Number
EPA ID Number

SAFETY-KLEEN SYSTEMS INC HIGHLAND SERVICE CENTER (Continued)

1015732922

Actual Return to Compliance Date: Not reported
Scheduled Compliance Date: Not reported
Date of Request: Not reported
Date Response Received: Not reported
Request Agency: Not reported
Former Citation: Not reported

Evaluation Date: 2000-08-25 00:00:00.0
Evaluation Responsible Agency: State
Found Violation: Yes
Evaluation Type Description: COMPLIANCE EVALUATION INSPECTION ON-SITE
Evaluation Responsible Person Identifier: Not reported
Evaluation Responsible Sub-Organization: Not reported
Actual Return to Compliance Date: 2000-10-05 00:00:00.0
Scheduled Compliance Date: Not reported
Date of Request: Not reported
Date Response Received: Not reported
Request Agency: Not reported
Former Citation: Not reported

Evaluation Date: 2003-11-19 00:00:00.0
Evaluation Responsible Agency: State
Found Violation: No
Evaluation Type Description: COMPLIANCE EVALUATION INSPECTION ON-SITE
Evaluation Responsible Person Identifier: Not reported
Evaluation Responsible Sub-Organization: Not reported
Actual Return to Compliance Date: Not reported
Scheduled Compliance Date: Not reported
Date of Request: Not reported
Date Response Received: Not reported
Request Agency: Not reported
Former Citation: Not reported

Evaluation Date: 2007-10-22 00:00:00.0
Evaluation Responsible Agency: State
Found Violation: Yes
Evaluation Type Description: COMPLIANCE EVALUATION INSPECTION ON-SITE
Evaluation Responsible Person Identifier: Not reported
Evaluation Responsible Sub-Organization: Not reported
Actual Return to Compliance Date: 2007-10-23 00:00:00.0
Scheduled Compliance Date: Not reported
Date of Request: Not reported
Date Response Received: Not reported
Request Agency: Not reported
Former Citation: Not reported

Evaluation Date: 1993-07-23 00:00:00.0
Evaluation Responsible Agency: State
Found Violation: No
Evaluation Type Description: FINANCIAL RECORD REVIEW
Evaluation Responsible Person Identifier: R9STA
Evaluation Responsible Sub-Organization: Not reported
Actual Return to Compliance Date: Not reported
Scheduled Compliance Date: Not reported
Date of Request: Not reported
Date Response Received: Not reported
Request Agency: Not reported

Map ID
Direction
Distance
Elevation

MAP FINDINGS

Site

Database(s)

EDR ID Number
EPA ID Number

SAFETY-KLEEN SYSTEMS INC HIGHLAND SERVICE CENTER (Continued)

1015732922

Former Citation:	Not reported
Evaluation Date:	1990-03-26 00:00:00.0
Evaluation Responsible Agency:	State
Found Violation:	Yes
Evaluation Type Description:	COMPLIANCE EVALUATION INSPECTION ON-SITE
Evaluation Responsible Person Identifier:	R9STA
Evaluation Responsible Sub-Organization:	Not reported
Actual Return to Compliance Date:	1991-11-21 00:00:00.0
Scheduled Compliance Date:	1990-08-08 00:00:00.0
Date of Request:	Not reported
Date Response Received:	Not reported
Request Agency:	Not reported
Former Citation:	Not reported
Evaluation Date:	2000-08-25 00:00:00.0
Evaluation Responsible Agency:	State
Found Violation:	Yes
Evaluation Type Description:	COMPLIANCE EVALUATION INSPECTION ON-SITE
Evaluation Responsible Person Identifier:	Not reported
Evaluation Responsible Sub-Organization:	Not reported
Actual Return to Compliance Date:	2000-10-05 00:00:00.0
Scheduled Compliance Date:	Not reported
Date of Request:	Not reported
Date Response Received:	Not reported
Request Agency:	Not reported
Former Citation:	Not reported
Evaluation Date:	2000-10-05 00:00:00.0
Evaluation Responsible Agency:	State
Found Violation:	No
Evaluation Type Description:	NOT A SIGNIFICANT NON-COMPLIER
Evaluation Responsible Person Identifier:	Not reported
Evaluation Responsible Sub-Organization:	Not reported
Actual Return to Compliance Date:	Not reported
Scheduled Compliance Date:	Not reported
Date of Request:	Not reported
Date Response Received:	Not reported
Request Agency:	Not reported
Former Citation:	Not reported
Evaluation Date:	2012-12-07 00:00:00.0
Evaluation Responsible Agency:	State
Found Violation:	No
Evaluation Type Description:	FINANCIAL RECORD REVIEW
Evaluation Responsible Person Identifier:	Not reported
Evaluation Responsible Sub-Organization:	Not reported
Actual Return to Compliance Date:	Not reported
Scheduled Compliance Date:	Not reported
Date of Request:	Not reported
Date Response Received:	Not reported
Request Agency:	Not reported
Former Citation:	Not reported
Evaluation Date:	1998-08-31 00:00:00.0
Evaluation Responsible Agency:	State
Found Violation:	No

Map ID
Direction
Distance
Elevation

MAP FINDINGS

Site

Database(s)

EDR ID Number
EPA ID Number

SAFETY-KLEEN SYSTEMS INC HIGHLAND SERVICE CENTER (Continued)

1015732922

Evaluation Type Description: COMPLIANCE EVALUATION INSPECTION ON-SITE
Evaluation Responsible Person Identifier: R9EPA
Evaluation Responsible Sub-Organization: Not reported
Actual Return to Compliance Date: Not reported
Scheduled Compliance Date: Not reported
Date of Request: Not reported
Date Response Received: Not reported
Request Agency: Not reported
Former Citation: Not reported

Evaluation Date: 2010-12-08 00:00:00.0
Evaluation Responsible Agency: State
Found Violation: No
Evaluation Type Description: FINANCIAL RECORD REVIEW
Evaluation Responsible Person Identifier: Not reported
Evaluation Responsible Sub-Organization: Not reported
Actual Return to Compliance Date: Not reported
Scheduled Compliance Date: Not reported
Date of Request: Not reported
Date Response Received: Not reported
Request Agency: Not reported
Former Citation: Not reported

Evaluation Date: 2016-11-30 00:00:00.0
Evaluation Responsible Agency: State
Found Violation: Yes
Evaluation Type Description: COMPLIANCE EVALUATION INSPECTION ON-SITE
Evaluation Responsible Person Identifier: Not reported
Evaluation Responsible Sub-Organization: Not reported
Actual Return to Compliance Date: 2016-11-30 00:00:00.0
Scheduled Compliance Date: Not reported
Date of Request: Not reported
Date Response Received: Not reported
Request Agency: Not reported
Former Citation: Not reported

Evaluation Date: 2000-08-25 00:00:00.0
Evaluation Responsible Agency: State
Found Violation: Yes
Evaluation Type Description: COMPLIANCE EVALUATION INSPECTION ON-SITE
Evaluation Responsible Person Identifier: Not reported
Evaluation Responsible Sub-Organization: Not reported
Actual Return to Compliance Date: 2000-10-05 00:00:00.0
Scheduled Compliance Date: Not reported
Date of Request: Not reported
Date Response Received: Not reported
Request Agency: Not reported
Former Citation: Not reported

Evaluation Date: 2015-01-02 00:00:00.0
Evaluation Responsible Agency: State
Found Violation: No
Evaluation Type Description: FINANCIAL RECORD REVIEW
Evaluation Responsible Person Identifier: Not reported
Evaluation Responsible Sub-Organization: Not reported
Actual Return to Compliance Date: Not reported
Scheduled Compliance Date: Not reported

Map ID
Direction
Distance
Elevation

MAP FINDINGS

Site

Database(s)

EDR ID Number
EPA ID Number

SAFETY-KLEEN SYSTEMS INC HIGHLAND SERVICE CENTER (Continued)

1015732922

Date of Request:	Not reported
Date Response Received:	Not reported
Request Agency:	Not reported
Former Citation:	Not reported
Evaluation Date:	2003-11-26 00:00:00.0
Evaluation Responsible Agency:	State
Found Violation:	No
Evaluation Type Description:	FINANCIAL RECORD REVIEW
Evaluation Responsible Person Identifier:	Not reported
Evaluation Responsible Sub-Organization:	Not reported
Actual Return to Compliance Date:	Not reported
Scheduled Compliance Date:	Not reported
Date of Request:	Not reported
Date Response Received:	Not reported
Request Agency:	Not reported
Former Citation:	Not reported
Evaluation Date:	2007-10-22 00:00:00.0
Evaluation Responsible Agency:	State
Found Violation:	Yes
Evaluation Type Description:	COMPLIANCE EVALUATION INSPECTION ON-SITE
Evaluation Responsible Person Identifier:	Not reported
Evaluation Responsible Sub-Organization:	Not reported
Actual Return to Compliance Date:	2007-10-23 00:00:00.0
Scheduled Compliance Date:	Not reported
Date of Request:	Not reported
Date Response Received:	Not reported
Request Agency:	Not reported
Former Citation:	Not reported
Evaluation Date:	1997-02-27 00:00:00.0
Evaluation Responsible Agency:	State
Found Violation:	No
Evaluation Type Description:	COMPLIANCE EVALUATION INSPECTION ON-SITE
Evaluation Responsible Person Identifier:	R9EPA
Evaluation Responsible Sub-Organization:	Not reported
Actual Return to Compliance Date:	Not reported
Scheduled Compliance Date:	Not reported
Date of Request:	Not reported
Date Response Received:	Not reported
Request Agency:	Not reported
Former Citation:	Not reported
Evaluation Date:	1996-04-15 00:00:00.0
Evaluation Responsible Agency:	State
Found Violation:	Yes
Evaluation Type Description:	COMPLIANCE EVALUATION INSPECTION ON-SITE
Evaluation Responsible Person Identifier:	R9STA
Evaluation Responsible Sub-Organization:	Not reported
Actual Return to Compliance Date:	1996-04-15 00:00:00.0
Scheduled Compliance Date:	Not reported
Date of Request:	Not reported
Date Response Received:	Not reported
Request Agency:	Not reported
Former Citation:	Not reported

Map ID
Direction
Distance
Elevation

MAP FINDINGS

Site

Database(s)

EDR ID Number
EPA ID Number

SAFETY-KLEEN SYSTEMS INC HIGHLAND SERVICE CENTER (Continued)

1015732922

Evaluation Date:	1988-08-03 00:00:00.0
Evaluation Responsible Agency:	State
Found Violation:	Yes
Evaluation Type Description:	FINANCIAL RECORD REVIEW
Evaluation Responsible Person Identifier:	R9STA
Evaluation Responsible Sub-Organization:	Not reported
Actual Return to Compliance Date:	1989-02-21 00:00:00.0
Scheduled Compliance Date:	1988-06-26 00:00:00.0
Date of Request:	Not reported
Date Response Received:	Not reported
Request Agency:	Not reported
Former Citation:	Not reported
Evaluation Date:	1990-03-26 00:00:00.0
Evaluation Responsible Agency:	State
Found Violation:	Yes
Evaluation Type Description:	COMPLIANCE EVALUATION INSPECTION ON-SITE
Evaluation Responsible Person Identifier:	R9STA
Evaluation Responsible Sub-Organization:	Not reported
Actual Return to Compliance Date:	1991-11-21 00:00:00.0
Scheduled Compliance Date:	1990-08-08 00:00:00.0
Date of Request:	Not reported
Date Response Received:	Not reported
Request Agency:	Not reported
Former Citation:	Not reported
Evaluation Date:	1991-03-19 00:00:00.0
Evaluation Responsible Agency:	State
Found Violation:	Yes
Evaluation Type Description:	COMPLIANCE EVALUATION INSPECTION ON-SITE
Evaluation Responsible Person Identifier:	R9STA
Evaluation Responsible Sub-Organization:	Not reported
Actual Return to Compliance Date:	1991-11-22 00:00:00.0
Scheduled Compliance Date:	1991-08-01 00:00:00.0
Date of Request:	Not reported
Date Response Received:	Not reported
Request Agency:	Not reported
Former Citation:	Not reported
Evaluation Date:	2000-08-25 00:00:00.0
Evaluation Responsible Agency:	State
Found Violation:	Yes
Evaluation Type Description:	COMPLIANCE EVALUATION INSPECTION ON-SITE
Evaluation Responsible Person Identifier:	Not reported
Evaluation Responsible Sub-Organization:	Not reported
Actual Return to Compliance Date:	2000-10-05 00:00:00.0
Scheduled Compliance Date:	Not reported
Date of Request:	Not reported
Date Response Received:	Not reported
Request Agency:	Not reported
Former Citation:	Not reported
Evaluation Date:	2016-11-30 00:00:00.0
Evaluation Responsible Agency:	State
Found Violation:	Yes
Evaluation Type Description:	COMPLIANCE EVALUATION INSPECTION ON-SITE
Evaluation Responsible Person Identifier:	Not reported

Map ID
Direction
Distance
Elevation

MAP FINDINGS

Site

Database(s)

EDR ID Number
EPA ID Number

SAFETY-KLEEN SYSTEMS INC HIGHLAND SERVICE CENTER (Continued)

1015732922

Evaluation Responsible Sub-Organization: Not reported
Actual Return to Compliance Date: 2016-11-30 00:00:00.0
Scheduled Compliance Date: Not reported
Date of Request: Not reported
Date Response Received: Not reported
Request Agency: Not reported
Former Citation: Not reported

Evaluation Date: 2006-09-19 00:00:00.0
Evaluation Responsible Agency: State
Found Violation: No
Evaluation Type Description: COMPLIANCE EVALUATION INSPECTION ON-SITE
Evaluation Responsible Person Identifier: Not reported
Evaluation Responsible Sub-Organization: Not reported
Actual Return to Compliance Date: Not reported
Scheduled Compliance Date: Not reported
Date of Request: Not reported
Date Response Received: Not reported
Request Agency: Not reported
Former Citation: Not reported

Evaluation Date: 2005-10-25 00:00:00.0
Evaluation Responsible Agency: State
Found Violation: Yes
Evaluation Type Description: COMPLIANCE EVALUATION INSPECTION ON-SITE
Evaluation Responsible Person Identifier: Not reported
Evaluation Responsible Sub-Organization: Not reported
Actual Return to Compliance Date: 2006-03-16 00:00:00.0
Scheduled Compliance Date: Not reported
Date of Request: Not reported
Date Response Received: Not reported
Request Agency: Not reported
Former Citation: Not reported

Evaluation Date: 2005-10-25 00:00:00.0
Evaluation Responsible Agency: State
Found Violation: Yes
Evaluation Type Description: COMPLIANCE EVALUATION INSPECTION ON-SITE
Evaluation Responsible Person Identifier: Not reported
Evaluation Responsible Sub-Organization: Not reported
Actual Return to Compliance Date: 2006-03-16 00:00:00.0
Scheduled Compliance Date: Not reported
Date of Request: Not reported
Date Response Received: Not reported
Request Agency: Not reported
Former Citation: Not reported

Evaluation Date: 2016-12-13 00:00:00.0
Evaluation Responsible Agency: State
Found Violation: No
Evaluation Type Description: FINANCIAL RECORD REVIEW
Evaluation Responsible Person Identifier: Not reported
Evaluation Responsible Sub-Organization: Not reported
Actual Return to Compliance Date: Not reported
Scheduled Compliance Date: Not reported
Date of Request: Not reported
Date Response Received: Not reported

Map ID
Direction
Distance
Elevation

MAP FINDINGS

Site

Database(s)

EDR ID Number
EPA ID Number

SAFETY-KLEEN SYSTEMS INC HIGHLAND SERVICE CENTER (Continued)

1015732922

Request Agency:	Not reported
Former Citation:	Not reported
Evaluation Date:	2000-08-25 00:00:00.0
Evaluation Responsible Agency:	State
Found Violation:	Yes
Evaluation Type Description:	COMPLIANCE EVALUATION INSPECTION ON-SITE
Evaluation Responsible Person Identifier:	Not reported
Evaluation Responsible Sub-Organization:	Not reported
Actual Return to Compliance Date:	2000-10-05 00:00:00.0
Scheduled Compliance Date:	Not reported
Date of Request:	Not reported
Date Response Received:	Not reported
Request Agency:	Not reported
Former Citation:	Not reported
Evaluation Date:	1991-09-26 00:00:00.0
Evaluation Responsible Agency:	EPA
Found Violation:	Yes
Evaluation Type Description:	FINANCIAL RECORD REVIEW
Evaluation Responsible Person Identifier:	R9EPA
Evaluation Responsible Sub-Organization:	Not reported
Actual Return to Compliance Date:	1993-07-23 00:00:00.0
Scheduled Compliance Date:	Not reported
Date of Request:	Not reported
Date Response Received:	Not reported
Request Agency:	Not reported
Former Citation:	Not reported
Evaluation Date:	2006-09-26 00:00:00.0
Evaluation Responsible Agency:	State
Found Violation:	Yes
Evaluation Type Description:	FINANCIAL RECORD REVIEW
Evaluation Responsible Person Identifier:	Not reported
Evaluation Responsible Sub-Organization:	Not reported
Actual Return to Compliance Date:	2006-09-26 00:00:00.0
Scheduled Compliance Date:	Not reported
Date of Request:	Not reported
Date Response Received:	Not reported
Request Agency:	Not reported
Former Citation:	Not reported
Evaluation Date:	2007-10-22 00:00:00.0
Evaluation Responsible Agency:	State
Found Violation:	Yes
Evaluation Type Description:	COMPLIANCE EVALUATION INSPECTION ON-SITE
Evaluation Responsible Person Identifier:	Not reported
Evaluation Responsible Sub-Organization:	Not reported
Actual Return to Compliance Date:	2007-10-23 00:00:00.0
Scheduled Compliance Date:	Not reported
Date of Request:	Not reported
Date Response Received:	Not reported
Request Agency:	Not reported
Former Citation:	Not reported
Evaluation Date:	2006-09-26 00:00:00.0
Evaluation Responsible Agency:	State

Map ID
Direction
Distance
Elevation

MAP FINDINGS

Site

Database(s)

EDR ID Number
EPA ID Number

SAFETY-KLEEN SYSTEMS INC HIGHLAND SERVICE CENTER (Continued)

1015732922

Found Violation:	Yes
Evaluation Type Description:	FINANCIAL RECORD REVIEW
Evaluation Responsible Person Identifier:	Not reported
Evaluation Responsible Sub-Organization:	Not reported
Actual Return to Compliance Date:	2006-09-26 00:00:00.0
Scheduled Compliance Date:	Not reported
Date of Request:	Not reported
Date Response Received:	Not reported
Request Agency:	Not reported
Former Citation:	Not reported
Evaluation Date:	2012-09-27 00:00:00.0
Evaluation Responsible Agency:	State
Found Violation:	Yes
Evaluation Type Description:	COMPLIANCE EVALUATION INSPECTION ON-SITE
Evaluation Responsible Person Identifier:	Not reported
Evaluation Responsible Sub-Organization:	Not reported
Actual Return to Compliance Date:	2012-09-27 00:00:00.0
Scheduled Compliance Date:	Not reported
Date of Request:	Not reported
Date Response Received:	Not reported
Request Agency:	Not reported
Former Citation:	Not reported
Evaluation Date:	2009-01-13 00:00:00.0
Evaluation Responsible Agency:	State
Found Violation:	Yes
Evaluation Type Description:	FINANCIAL RECORD REVIEW
Evaluation Responsible Person Identifier:	Not reported
Evaluation Responsible Sub-Organization:	Not reported
Actual Return to Compliance Date:	2009-02-18 00:00:00.0
Scheduled Compliance Date:	Not reported
Date of Request:	Not reported
Date Response Received:	Not reported
Request Agency:	Not reported
Former Citation:	Not reported
Evaluation Date:	2007-10-31 00:00:00.0
Evaluation Responsible Agency:	State
Found Violation:	No
Evaluation Type Description:	FINANCIAL RECORD REVIEW
Evaluation Responsible Person Identifier:	Not reported
Evaluation Responsible Sub-Organization:	Not reported
Actual Return to Compliance Date:	Not reported
Scheduled Compliance Date:	Not reported
Date of Request:	Not reported
Date Response Received:	Not reported
Request Agency:	Not reported
Former Citation:	Not reported
Evaluation Date:	2005-11-04 00:00:00.0
Evaluation Responsible Agency:	State
Found Violation:	No
Evaluation Type Description:	FINANCIAL RECORD REVIEW
Evaluation Responsible Person Identifier:	Not reported
Evaluation Responsible Sub-Organization:	Not reported
Actual Return to Compliance Date:	Not reported

Map ID
Direction
Distance
Elevation

MAP FINDINGS

Site

Database(s)

EDR ID Number
EPA ID Number

SAFETY-KLEEN SYSTEMS INC HIGHLAND SERVICE CENTER (Continued)

1015732922

Scheduled Compliance Date:	Not reported
Date of Request:	Not reported
Date Response Received:	Not reported
Request Agency:	Not reported
Former Citation:	Not reported
Evaluation Date:	2005-01-25 00:00:00.0
Evaluation Responsible Agency:	State
Found Violation:	No
Evaluation Type Description:	COMPLIANCE EVALUATION INSPECTION ON-SITE
Evaluation Responsible Person Identifier:	Not reported
Evaluation Responsible Sub-Organization:	Not reported
Actual Return to Compliance Date:	Not reported
Scheduled Compliance Date:	Not reported
Date of Request:	Not reported
Date Response Received:	Not reported
Request Agency:	Not reported
Former Citation:	Not reported
Evaluation Date:	2001-08-27 00:00:00.0
Evaluation Responsible Agency:	State
Found Violation:	No
Evaluation Type Description:	COMPLIANCE EVALUATION INSPECTION ON-SITE
Evaluation Responsible Person Identifier:	Not reported
Evaluation Responsible Sub-Organization:	Not reported
Actual Return to Compliance Date:	Not reported
Scheduled Compliance Date:	Not reported
Date of Request:	Not reported
Date Response Received:	Not reported
Request Agency:	Not reported
Former Citation:	Not reported
Evaluation Date:	2005-06-07 00:00:00.0
Evaluation Responsible Agency:	State
Found Violation:	No
Evaluation Type Description:	FINANCIAL RECORD REVIEW
Evaluation Responsible Person Identifier:	Not reported
Evaluation Responsible Sub-Organization:	Not reported
Actual Return to Compliance Date:	Not reported
Scheduled Compliance Date:	Not reported
Date of Request:	Not reported
Date Response Received:	Not reported
Request Agency:	Not reported
Former Citation:	Not reported
Evaluation Date:	2010-11-09 00:00:00.0
Evaluation Responsible Agency:	State
Found Violation:	No
Evaluation Type Description:	COMPLIANCE EVALUATION INSPECTION ON-SITE
Evaluation Responsible Person Identifier:	Not reported
Evaluation Responsible Sub-Organization:	Not reported
Actual Return to Compliance Date:	Not reported
Scheduled Compliance Date:	Not reported
Date of Request:	Not reported
Date Response Received:	Not reported
Request Agency:	Not reported
Former Citation:	Not reported

Map ID
Direction
Distance
Elevation

MAP FINDINGS

Site

Database(s)

EDR ID Number
EPA ID Number

SAFETY-KLEEN SYSTEMS INC HIGHLAND SERVICE CENTER (Continued)

1015732922

Evaluation Date: 1988-08-09 00:00:00.0
Evaluation Responsible Agency: State
Found Violation: Yes
Evaluation Type Description: COMPLIANCE EVALUATION INSPECTION ON-SITE
Evaluation Responsible Person Identifier: R9STA
Evaluation Responsible Sub-Organization: Not reported
Actual Return to Compliance Date: 1990-05-14 00:00:00.0
Scheduled Compliance Date: 1988-10-15 00:00:00.0
Date of Request: Not reported
Date Response Received: Not reported
Request Agency: Not reported
Former Citation: Not reported

Evaluation Date: 2007-10-22 00:00:00.0
Evaluation Responsible Agency: State
Found Violation: Yes
Evaluation Type Description: COMPLIANCE EVALUATION INSPECTION ON-SITE
Evaluation Responsible Person Identifier: Not reported
Evaluation Responsible Sub-Organization: Not reported
Actual Return to Compliance Date: 2007-10-23 00:00:00.0
Scheduled Compliance Date: Not reported
Date of Request: Not reported
Date Response Received: Not reported
Request Agency: Not reported
Former Citation: Not reported

Evaluation Date: 1990-03-26 00:00:00.0
Evaluation Responsible Agency: State
Found Violation: Yes
Evaluation Type Description: COMPLIANCE EVALUATION INSPECTION ON-SITE
Evaluation Responsible Person Identifier: R9STA
Evaluation Responsible Sub-Organization: Not reported
Actual Return to Compliance Date: 1991-11-21 00:00:00.0
Scheduled Compliance Date: 1990-08-08 00:00:00.0
Date of Request: Not reported
Date Response Received: Not reported
Request Agency: Not reported
Former Citation: Not reported

Evaluation Date: 1990-03-26 00:00:00.0
Evaluation Responsible Agency: State
Found Violation: Yes
Evaluation Type Description: COMPLIANCE EVALUATION INSPECTION ON-SITE
Evaluation Responsible Person Identifier: R9STA
Evaluation Responsible Sub-Organization: Not reported
Actual Return to Compliance Date: 1991-11-21 00:00:00.0
Scheduled Compliance Date: 1990-08-08 00:00:00.0
Date of Request: Not reported
Date Response Received: Not reported
Request Agency: Not reported
Former Citation: Not reported

Map ID
Direction
Distance
Elevation

MAP FINDINGS

Site

Database(s)

EDR ID Number
EPA ID Number

SAFETY-KLEEN SYSTEMS INC HIGHLAND SERVICE CENTER (Continued)

1015732922

RCRA-LQG:
Date Form Received by Agency: 2020-02-03 00:00:00.0
Handler Name: SAFETY-KLEEN SYSTEMS INC HIGHLAND SERVICE CENTER
Handler Address: 7979 PALM AVENUE
Handler City,State,Zip: HIGHLAND, CA 92346-0000
EPA ID: CAT000613927
Contact Name: NAHID TOOSSI
Contact Address: SOUTH YALE STREET
Contact City,State,Zip: SANTA ANA, CA 92704
Contact Telephone: 949-981-5099
Contact Fax: Not reported
Contact Email: NAHID.TOOSSI@SAFETY-KLEEN.COM
Contact Title: DIRECTOR COMPLIANCE
EPA Region: 09
Land Type: Private
Federal Waste Generator Description: Large Quantity Generator
Non-Notifier: Not reported
Biennial Report Cycle: 2019
Accessibility: Not reported
Active Site Indicator: Handler Activities, Corrective Action Activities
State District Owner: Not reported
State District: Not reported
Mailing Address: PALM AVENUE
Mailing City,State,Zip: HIGHLAND, CA 92346
Owner Name: SAFETY-KLEEN SYSTEMS INC.
Owner Type: Private
Operator Name: SAFETY-KLEEN SYSTEMS INC.
Operator Type: Private
Short-Term Generator Activity: No
Importer Activity: No
Mixed Waste Generator: No
Transporter Activity: No
Transfer Facility Activity: Yes
Recycler Activity with Storage: No
Small Quantity On-Site Burner Exemption: No
Smelting Melting and Refining Furnace Exemption: No
Underground Injection Control: No
Off-Site Waste Receipt: No
Universal Waste Indicator: No
Universal Waste Destination Facility: No
Federal Universal Waste: No
Active Site Fed-Reg Treatment Storage and Disposal Facility: Not reported
Active Site Converter Treatment storage and Disposal Facility: Not reported
Active Site State-Reg Treatment Storage and Disposal Facility: Not reported
Active Site State-Reg Handler: ---
Federal Facility Indicator: Not reported
Hazardous Secondary Material Indicator: N
Sub-Part K Indicator: Not reported
Commercial TSD Indicator: Yes
Treatment Storage and Disposal Type: Storage, Treatment
2018 GPRA Permit Baseline: Not on the Baseline
2018 GPRA Renewals Baseline: Accomplished
Permit Renewals Workload Universe: Not reported
Permit Workload Universe: Not reported
Permit Progress Universe: Storage, Treatment
Post-Closure Workload Universe: Not reported
Closure Workload Universe: Not reported

Map ID
Direction
Distance
Elevation

MAP FINDINGS

Site

Database(s)

EDR ID Number
EPA ID Number

SAFETY-KLEEN SYSTEMS INC HIGHLAND SERVICE CENTER (Continued)

1015732922

202 GPRC Corrective Action Baseline:	Yes
Corrective Action Workload Universe:	Yes
Subject to Corrective Action Universe:	Yes
Non-TSDFs Where RCRA CA has Been Imposed Universe:	No
TSDFs Potentially Subject to CA Under 3004 (u)/(v) Universe:	No
TSDFs Only Subject to CA under Discretionary Auth Universe:	Yes
Corrective Action Priority Ranking:	No NCAPS ranking
Environmental Control Indicator:	No
Institutional Control Indicator:	No
Human Exposure Controls Indicator:	Yes
Groundwater Controls Indicator:	Yes
Operating TSDF Universe:	Not reported
Full Enforcement Universe:	Not reported
Significant Non-Complier Universe:	No
Unaddressed Significant Non-Complier Universe:	No
Addressed Significant Non-Complier Universe:	No
Significant Non-Complier With a Compliance Schedule Universe:	No
Financial Assurance Required:	Not reported
Handler Date of Last Change:	2020-10-14 19:34:31.0
Recognized Trader-Importer:	No
Recognized Trader-Exporter:	No
Importer of Spent Lead Acid Batteries:	No
Exporter of Spent Lead Acid Batteries:	No
Recycler Activity Without Storage:	No
Manifest Broker:	No
Sub-Part P Indicator:	No

Biennial: List of Years

Year: 2019

Click Here for Biennial Reporting System Data:
Year: 2017

Click Here for Biennial Reporting System Data:
Year: 2015

Click Here for Biennial Reporting System Data:
Year: 2013

Click Here for Biennial Reporting System Data:
Year: 2011

Click Here for Biennial Reporting System Data:
Year: 2009

Click Here for Biennial Reporting System Data:
Year: 2007

Click Here for Biennial Reporting System Data:
Year: 2005

Click Here for Biennial Reporting System Data:
Year: 2003

Click Here for Biennial Reporting System Data:
Year: 2001

Map ID
Direction
Distance
Elevation

MAP FINDINGS

Site

Database(s)

EDR ID Number
EPA ID Number

SAFETY-KLEEN SYSTEMS INC HIGHLAND SERVICE CENTER (Continued)

1015732922

[Click Here for Biennial Reporting System Data:](#)

Hazardous Waste Summary:

Waste Code:	D000
Waste Description:	Not Defined
Waste Code:	D001
Waste Description:	IGNITABLE WASTE
Waste Code:	D004
Waste Description:	ARSENIC
Waste Code:	D005
Waste Description:	BARIUM
Waste Code:	D006
Waste Description:	CADMIUM
Waste Code:	D007
Waste Description:	CHROMIUM
Waste Code:	D008
Waste Description:	LEAD
Waste Code:	D009
Waste Description:	MERCURY
Waste Code:	D010
Waste Description:	SELENIUM
Waste Code:	D011
Waste Description:	SILVER
Waste Code:	D018
Waste Description:	BENZENE
Waste Code:	D019
Waste Description:	CARBON TETRACHLORIDE
Waste Code:	D021
Waste Description:	CHLOROBENZENE
Waste Code:	D022
Waste Description:	CHLOROFORM
Waste Code:	D023
Waste Description:	O-CRESOL
Waste Code:	D024
Waste Description:	M-CRESOL
Waste Code:	D025
Waste Description:	P-CRESOL
Waste Code:	D026
Waste Description:	CRESOL

Map ID
Direction
Distance
Elevation

MAP FINDINGS

Site

Database(s)

EDR ID Number
EPA ID Number

SAFETY-KLEEN SYSTEMS INC HIGHLAND SERVICE CENTER (Continued)

1015732922

Waste Code:	D027
Waste Description:	1,4-DICHLOROBENZENE
Waste Code:	D028
Waste Description:	1,2-DICHLOROETHANE
Waste Code:	D029
Waste Description:	1,1-DICHLOROETHYLENE
Waste Code:	D030
Waste Description:	2,4-DINITROTOLUENE
Waste Code:	D032
Waste Description:	HEXACHLOROBENZENE
Waste Code:	D033
Waste Description:	HEXACHLOROBUTADIENE
Waste Code:	D034
Waste Description:	HEXACHLOROETHANE
Waste Code:	D035
Waste Description:	METHYL ETHYL KETONE
Waste Code:	D036
Waste Description:	NITROBENZENE
Waste Code:	D037
Waste Description:	PENTACHLOROPHENOL
Waste Code:	D038
Waste Description:	PYRIDINE
Waste Code:	D039
Waste Description:	TETRACHLOROETHYLENE
Waste Code:	D040
Waste Description:	TRICHLOROETHYLENE
Waste Code:	D041
Waste Description:	2,4,5-TRICHLOROPHENOL
Waste Code:	D042
Waste Description:	2,4,6-TRICHLOROPHENOL
Waste Code:	D043
Waste Description:	VINYL CHLORIDE
Waste Code:	F001
Waste Description:	THE FOLLOWING SPENT HALOGENATED SOLVENTS USED IN DEGREASING: TETRACHLOROETHYLENE, TRICHLOROETHYLENE, METHYLENE CHLORIDE, 1,1,1-TRICHLOROETHANE, CARBON TETRACHLORIDE AND CHLORINATED FLUOROCARBONS; ALL SPENT SOLVENT MIXTURES/BLENDS USED IN DEGREASING CONTAINING, BEFORE USE, A TOTAL OF TEN PERCENT OR MORE (BY VOLUME) OF ONE OR MORE OF THE ABOVE HALOGENATED SOLVENTS OR THOSE SOLVENTS LISTED IN F002, F004, AND F005; AND STILL BOTTOMS FROM THE RECOVERY OF THESE SPENT SOLVENTS AND SPENT SOLVENT MIXTURES.

Map ID
Direction
Distance
Elevation

MAP FINDINGS

Site

Database(s)

EDR ID Number
EPA ID Number

SAFETY-KLEEN SYSTEMS INC HIGHLAND SERVICE CENTER (Continued)

1015732922

Waste Code: F002
Waste Description: THE FOLLOWING SPENT HALOGENATED SOLVENTS: TETRACHLOROETHYLENE, METHYLENE CHLORIDE, TRICHLOROETHYLENE, 1,1,1-TRICHLOROETHANE, CHLOROBENZENE, 1,1,2-TRICHLORO-1,2,2-TRIFLUOROETHANE, ORTHO-DICHLOROBENZENE, TRICHLOROFLUOROMETHANE, AND 1,1,2, TRICHLOROETHANE; ALL SPENT SOLVENT MIXTURES/BLENDS CONTAINING, BEFORE USE, A TOTAL OF TEN PERCENT OR MORE (BY VOLUME) OF ONE OR MORE OF THE ABOVE HALOGENATED SOLVENTS OR THOSE SOLVENTS LISTED IN F001, F004, AND F005; AND STILL BOTTOMS FROM THE RECOVERY OF THESE SPENT SOLVENTS AND SPENT SOLVENT MIXTURES.

Waste Code: F003
Waste Description: THE FOLLOWING SPENT NONHALOGENATED SOLVENTS: XYLENE, ACETONE, ETHYL ACETATE, ETHYL BENZENE, ETHYL ETHER, METHYL ISOBUTYL KETONE, N-BUTYL ALCOHOL, CYCLOHEXANONE, AND METHANOL; ALL SPENT SOLVENT MIXTURES/BLENDS CONTAINING, BEFORE USE, ONLY THE ABOVE SPENT NONHALOGENATED SOLVENTS; AND ALL SPENT SOLVENT MIXTURES/BLENDS CONTAINING, BEFORE USE, ONE OR MORE OF THE ABOVE NONHALOGENATED SOLVENTS, AND A TOTAL OF TEN PERCENT OR MORE (BY VOLUME) OF ONE OR MORE OF THOSE SOLVENTS LISTED IN F001, F002, F004, AND F005; AND STILL BOTTOMS FROM THE RECOVERY OF THESE SPENT SOLVENTS AND SPENT SOLVENT MIXTURES.

Waste Code: F005
Waste Description: THE FOLLOWING SPENT NONHALOGENATED SOLVENTS: TOLUENE, METHYL ETHYL KETONE, CARBON DISULFIDE, ISOBUTANOL, PYRIDINE, BENZENE, 2-ETHOXYETHANOL, AND 2-NITROPROPANE; ALL SPENT SOLVENT MIXTURES/BLENDS CONTAINING, BEFORE USE, A TOTAL OF TEN PERCENT OR MORE (BY VOLUME) OF ONE OR MORE OF THE ABOVE NONHALOGENATED SOLVENTS OR THOSE SOLVENTS LISTED IN F001, F002, OR F004; AND STILL BOTTOMS FROM THE RECOVERY OF THESE SPENT SOLVENTS AND SPENT SOLVENT MIXTURES.

Handler - Owner Operator:

Owner/Operator Indicator: Operator
Owner/Operator Name: SAFETY-KLEEN SYSTEMS, INC
Legal Status: Private
Date Became Current: 1990-06-25 00:00:00.
Date Ended Current: Not reported
Owner/Operator Address: 7979 PALM AVE
Owner/Operator City,State,Zip: HIGHLAND, CA 92346
Owner/Operator Telephone: 714-429-4355
Owner/Operator Telephone Ext: Not reported
Owner/Operator Fax: Not reported
Owner/Operator Email: Not reported

Owner/Operator Indicator: Owner
Owner/Operator Name: SAFETY-KLEEN SYSTEMS, INC
Legal Status: Private
Date Became Current: 1990-06-25 00:00:00.
Date Ended Current: Not reported
Owner/Operator Address: 2600 NORTH CENTRAL EXPRESSWAY
Owner/Operator City,State,Zip: RICHARDSON, TX 75080
Owner/Operator Telephone: 972-265-2000
Owner/Operator Telephone Ext: Not reported
Owner/Operator Fax: Not reported
Owner/Operator Email: Not reported

Map ID
Direction
Distance
Elevation

MAP FINDINGS

Site

Database(s)

EDR ID Number
EPA ID Number

SAFETY-KLEEN SYSTEMS INC HIGHLAND SERVICE CENTER (Continued)

1015732922

Owner/Operator Indicator:	Operator
Owner/Operator Name:	SAFETY-KLEEN SYSTEMS, INC.
Legal Status:	Private
Date Became Current:	1990-06-25 00:00:00.
Date Ended Current:	Not reported
Owner/Operator Address:	Not reported
Owner/Operator City,State,Zip:	Not reported
Owner/Operator Telephone:	Not reported
Owner/Operator Telephone Ext:	Not reported
Owner/Operator Fax:	Not reported
Owner/Operator Email:	Not reported
Owner/Operator Indicator:	Owner
Owner/Operator Name:	SAFETY-KLEEN SYSTEMS, INC.
Legal Status:	Private
Date Became Current:	1990-06-25 00:00:00.
Date Ended Current:	Not reported
Owner/Operator Address:	2600 NORTH CENTRAL EXPRESSWAY
Owner/Operator City,State,Zip:	RICHARDSON, TX 75080
Owner/Operator Telephone:	714-429-4355
Owner/Operator Telephone Ext:	Not reported
Owner/Operator Fax:	Not reported
Owner/Operator Email:	Not reported
Owner/Operator Indicator:	Owner
Owner/Operator Name:	SAFETY-KLEEN SYSTEMS INC
Legal Status:	Private
Date Became Current:	1990-06-25 00:00:00.
Date Ended Current:	Not reported
Owner/Operator Address:	5400 LEGACY DRIVE
Owner/Operator City,State,Zip:	PLANO, TX 75024
Owner/Operator Telephone:	Not reported
Owner/Operator Telephone Ext:	Not reported
Owner/Operator Fax:	Not reported
Owner/Operator Email:	Not reported
Owner/Operator Indicator:	Owner
Owner/Operator Name:	SAFETY-KLEEN SYSTEMS INC
Legal Status:	Private
Date Became Current:	1990-06-25 00:00:00.
Date Ended Current:	Not reported
Owner/Operator Address:	5400 LEGACY DRIVE
Owner/Operator City,State,Zip:	PLANO, TX 75024
Owner/Operator Telephone:	Not reported
Owner/Operator Telephone Ext:	Not reported
Owner/Operator Fax:	Not reported
Owner/Operator Email:	Not reported
Owner/Operator Indicator:	Operator
Owner/Operator Name:	SAFETY-KLEEN SYSTEMS INC.
Legal Status:	Private
Date Became Current:	1990-06-25 00:00:00.
Date Ended Current:	Not reported
Owner/Operator Address:	7979 PALM AVENUE
Owner/Operator City,State,Zip:	HIGHLAND, CA 92346
Owner/Operator Telephone:	909-862-8300
Owner/Operator Telephone Ext:	Not reported

Map ID
Direction
Distance
Elevation

MAP FINDINGS

Site

Database(s)

EDR ID Number
EPA ID Number

SAFETY-KLEEN SYSTEMS INC HIGHLAND SERVICE CENTER (Continued)

1015732922

Owner/Operator Fax: Not reported
Owner/Operator Email: NAHID.TOOSI@SAFETY-KLEEN.COM

Owner/Operator Indicator: Operator
Owner/Operator Name: SAFETY-KLEEN SYSTEMS INC
Legal Status: Private
Date Became Current: 1990-06-25 00:00:00.
Date Ended Current: Not reported
Owner/Operator Address: Not reported
Owner/Operator City,State,Zip: Not reported
Owner/Operator Telephone: Not reported
Owner/Operator Telephone Ext: Not reported
Owner/Operator Fax: Not reported
Owner/Operator Email: Not reported

Owner/Operator Indicator: Owner
Owner/Operator Name: SAFETY-KLEEN SYSTEMS, INC
Legal Status: Private
Date Became Current: 1990-06-25 00:00:00.
Date Ended Current: Not reported
Owner/Operator Address: 5360 LEGACY DR
Owner/Operator City,State,Zip: PLANO, TX 75024
Owner/Operator Telephone: 972-265-2000
Owner/Operator Telephone Ext: Not reported
Owner/Operator Fax: Not reported
Owner/Operator Email: Not reported

Owner/Operator Indicator: Operator
Owner/Operator Name: SAFETY-KLEEN SYSTEMS INC.
Legal Status: Private
Date Became Current: 1990-06-25 00:00:00.
Date Ended Current: Not reported
Owner/Operator Address: 7979 PALM AVENUE
Owner/Operator City,State,Zip: HIGHLAND, CA 92346
Owner/Operator Telephone: 909-862-8300
Owner/Operator Telephone Ext: Not reported
Owner/Operator Fax: Not reported
Owner/Operator Email: NAHID.TOOSI@SAFETY-KLEEN.COM

Owner/Operator Indicator: Owner
Owner/Operator Name: SAFETY-KLEEN SYSTEMS INC.
Legal Status: Private
Date Became Current: 1990-06-25 00:00:00.
Date Ended Current: Not reported
Owner/Operator Address: 42 LONGWATER DRIVE
Owner/Operator City,State,Zip: NORWELL, MA 02061-9149
Owner/Operator Telephone: 781-792-5000
Owner/Operator Telephone Ext: Not reported
Owner/Operator Fax: Not reported
Owner/Operator Email: NAHID.TOOSI@SAFETY-KLEEN.COM

Owner/Operator Indicator: Operator
Owner/Operator Name: SAFETY-KLEEN CORP ELGIN IL
Legal Status: Private
Date Became Current: Not reported
Date Ended Current: Not reported
Owner/Operator Address: 777 BIG TIMBER RD

Map ID
Direction
Distance
Elevation

MAP FINDINGS

Site

Database(s)

EDR ID Number
EPA ID Number

SAFETY-KLEEN SYSTEMS INC HIGHLAND SERVICE CENTER (Continued)

1015732922

Owner/Operator City,State,Zip:	ELGIN, IL 60123
Owner/Operator Telephone:	708-697-8460
Owner/Operator Telephone Ext:	Not reported
Owner/Operator Fax:	Not reported
Owner/Operator Email:	Not reported
Owner/Operator Indicator:	Operator
Owner/Operator Name:	SAFETY-KLEEN SYSTEMS INC
Legal Status:	Private
Date Became Current:	1990-06-25 00:00:00.
Date Ended Current:	Not reported
Owner/Operator Address:	Not reported
Owner/Operator City,State,Zip:	Not reported
Owner/Operator Telephone:	Not reported
Owner/Operator Telephone Ext:	Not reported
Owner/Operator Fax:	Not reported
Owner/Operator Email:	Not reported
Owner/Operator Indicator:	Operator
Owner/Operator Name:	SAFETY-KLEEN SYSTEMS, INC
Legal Status:	Private
Date Became Current:	1990-06-25 00:00:00.
Date Ended Current:	Not reported
Owner/Operator Address:	Not reported
Owner/Operator City,State,Zip:	Not reported
Owner/Operator Telephone:	Not reported
Owner/Operator Telephone Ext:	Not reported
Owner/Operator Fax:	Not reported
Owner/Operator Email:	Not reported
Owner/Operator Indicator:	Owner
Owner/Operator Name:	SAFETY-KLEEN SYSTEMS, INC.
Legal Status:	Private
Date Became Current:	1990-06-25 00:00:00.
Date Ended Current:	Not reported
Owner/Operator Address:	5400 LEGACY DR.,CL II, BLDG. 3
Owner/Operator City,State,Zip:	PLANO, TX 75024
Owner/Operator Telephone:	Not reported
Owner/Operator Telephone Ext:	Not reported
Owner/Operator Fax:	Not reported
Owner/Operator Email:	Not reported
Owner/Operator Indicator:	Owner
Owner/Operator Name:	SAFETY-KLEEN SYSTEMS INC.
Legal Status:	Private
Date Became Current:	1990-06-25 00:00:00.
Date Ended Current:	Not reported
Owner/Operator Address:	2600 NORTH CENTRAL EXPRESSWAY
Owner/Operator City,State,Zip:	RICHARDSON, TX 75080
Owner/Operator Telephone:	972-265-2000
Owner/Operator Telephone Ext:	Not reported
Owner/Operator Fax:	Not reported
Owner/Operator Email:	NAHID.TOOSSI@SAFETY-KLEEN.COM
Owner/Operator Indicator:	Operator
Owner/Operator Name:	SAFETY-KLEEN SYSTEMS INC
Legal Status:	Private

Map ID
Direction
Distance
Elevation

MAP FINDINGS

Site

Database(s)

EDR ID Number
EPA ID Number

SAFETY-KLEEN SYSTEMS INC HIGHLAND SERVICE CENTER (Continued)

1015732922

Date Became Current: 1990-06-25 00:00:00.
Date Ended Current: Not reported
Owner/Operator Address: Not reported
Owner/Operator City,State,Zip: Not reported
Owner/Operator Telephone: Not reported
Owner/Operator Telephone Ext: Not reported
Owner/Operator Fax: Not reported
Owner/Operator Email: Not reported

Owner/Operator Indicator: Operator
Owner/Operator Name: SAFETY-KLEEN SYSTEMS, INC.
Legal Status: Private
Date Became Current: 1990-06-25 00:00:00.
Date Ended Current: Not reported
Owner/Operator Address: Not reported
Owner/Operator City,State,Zip: Not reported
Owner/Operator Telephone: Not reported
Owner/Operator Telephone Ext: Not reported
Owner/Operator Fax: Not reported
Owner/Operator Email: Not reported

Owner/Operator Indicator: Owner
Owner/Operator Name: SAFETY-KLEEN SYSTEMS INC
Legal Status: Private
Date Became Current: 1990-06-25 00:00:00.
Date Ended Current: Not reported
Owner/Operator Address: 5400 LEGACY DR
Owner/Operator City,State,Zip: PLANO, TX 75024
Owner/Operator Telephone: 972-265-2000
Owner/Operator Telephone Ext: Not reported
Owner/Operator Fax: Not reported
Owner/Operator Email: Not reported

Owner/Operator Indicator: Owner
Owner/Operator Name: SAFETY KLEEN SYSTEMS INC
Legal Status: Private
Date Became Current: Not reported
Date Ended Current: Not reported
Owner/Operator Address: 1301 GERVAIS ST STE 300
Owner/Operator City,State,Zip: COLUMBIA, SC 29201
Owner/Operator Telephone: 803-933-4393
Owner/Operator Telephone Ext: Not reported
Owner/Operator Fax: Not reported
Owner/Operator Email: Not reported

Historic Generators:

Receive Date: 2006-02-27 00:00:00.0
Handler Name: SAFETY-KLEEN SYSTEMS, INC.
Federal Waste Generator Description: Large Quantity Generator
State District Owner: Not reported
Large Quantity Handler of Universal Waste: No
Recognized Trader Importer: No
Recognized Trader Exporter: No
Spent Lead Acid Battery Importer: No
Spent Lead Acid Battery Exporter: No
Current Record: No
Non Storage Recycler Activity: Not reported

Map ID
Direction
Distance
Elevation

MAP FINDINGS

Site

Database(s)

EDR ID Number
EPA ID Number

SAFETY-KLEEN SYSTEMS INC HIGHLAND SERVICE CENTER (Continued)

1015732922

Electronic Manifest Broker: Not reported

Receive Date: 2010-08-05 00:00:00.0
Handler Name: SAFETY-KLEEN SYSTEMS INC
Federal Waste Generator Description: Large Quantity Generator
State District Owner: Not reported
Large Quantity Handler of Universal Waste: No
Recognized Trader Importer: No
Recognized Trader Exporter: No
Spent Lead Acid Battery Importer: No
Spent Lead Acid Battery Exporter: No
Current Record: No
Non Storage Recycler Activity: Not reported
Electronic Manifest Broker: Not reported

Receive Date: 2012-08-21 00:00:00.0
Handler Name: SAFETY-KLEEN SYSTEMS, INC
Federal Waste Generator Description: Large Quantity Generator
State District Owner: Not reported
Large Quantity Handler of Universal Waste: No
Recognized Trader Importer: No
Recognized Trader Exporter: No
Spent Lead Acid Battery Importer: No
Spent Lead Acid Battery Exporter: No
Current Record: No
Non Storage Recycler Activity: Not reported
Electronic Manifest Broker: Not reported

Receive Date: 2014-03-01 00:00:00.0
Handler Name: SAFETY-KLEEN SYSTEMS, INC
Federal Waste Generator Description: Large Quantity Generator
State District Owner: Not reported
Large Quantity Handler of Universal Waste: No
Recognized Trader Importer: No
Recognized Trader Exporter: No
Spent Lead Acid Battery Importer: No
Spent Lead Acid Battery Exporter: No
Current Record: No
Non Storage Recycler Activity: Not reported
Electronic Manifest Broker: Not reported

Receive Date: 2016-02-26 00:00:00.0
Handler Name: SAFETY-KLEEN SYSTEMS, INC.
Federal Waste Generator Description: Large Quantity Generator
State District Owner: Not reported
Large Quantity Handler of Universal Waste: No
Recognized Trader Importer: No
Recognized Trader Exporter: No
Spent Lead Acid Battery Importer: No
Spent Lead Acid Battery Exporter: No
Current Record: No
Non Storage Recycler Activity: Not reported
Electronic Manifest Broker: Not reported

Receive Date: 2018-02-23 00:00:00.0
Handler Name: SAFETY-KLEEN SYSTEMS INC HIGHLAND SERVICE CENTER
Federal Waste Generator Description: Large Quantity Generator

Map ID
Direction
Distance
Elevation

MAP FINDINGS

Site

Database(s)

EDR ID Number
EPA ID Number

SAFETY-KLEEN SYSTEMS INC HIGHLAND SERVICE CENTER (Continued)

1015732922

State District Owner:	Not reported
Large Quantity Handler of Universal Waste:	No
Recognized Trader Importer:	No
Recognized Trader Exporter:	No
Spent Lead Acid Battery Importer:	No
Spent Lead Acid Battery Exporter:	No
Current Record:	No
Non Storage Recycler Activity:	No
Electronic Manifest Broker:	No
Receive Date:	2020-02-03 00:00:00.0
Handler Name:	SAFETY-KLEEN SYSTEMS INC HIGHLAND SERVICE CENTER
Federal Waste Generator Description:	Large Quantity Generator
State District Owner:	Not reported
Large Quantity Handler of Universal Waste:	No
Recognized Trader Importer:	No
Recognized Trader Exporter:	No
Spent Lead Acid Battery Importer:	No
Spent Lead Acid Battery Exporter:	No
Current Record:	Yes
Non Storage Recycler Activity:	No
Electronic Manifest Broker:	No
Receive Date:	1998-07-13 00:00:00.0
Handler Name:	SAFETY KLEEN SYSTEMS INC
Federal Waste Generator Description:	Large Quantity Generator
State District Owner:	Not reported
Large Quantity Handler of Universal Waste:	No
Recognized Trader Importer:	No
Recognized Trader Exporter:	No
Spent Lead Acid Battery Importer:	No
Spent Lead Acid Battery Exporter:	No
Current Record:	No
Non Storage Recycler Activity:	Not reported
Electronic Manifest Broker:	Not reported
Receive Date:	1990-04-12 00:00:00.0
Handler Name:	SAFETY-KLEEN CORP (7-172-01)
Federal Waste Generator Description:	Large Quantity Generator
State District Owner:	Not reported
Large Quantity Handler of Universal Waste:	No
Recognized Trader Importer:	No
Recognized Trader Exporter:	No
Spent Lead Acid Battery Importer:	No
Spent Lead Acid Battery Exporter:	No
Current Record:	No
Non Storage Recycler Activity:	Not reported
Electronic Manifest Broker:	Not reported
Receive Date:	1992-03-31 00:00:00.0
Handler Name:	SAFETY-KLEEN CORP (7-172-01)
Federal Waste Generator Description:	Small Quantity Generator
State District Owner:	Not reported
Large Quantity Handler of Universal Waste:	No
Recognized Trader Importer:	No
Recognized Trader Exporter:	No
Spent Lead Acid Battery Importer:	No

Map ID
Direction
Distance
Elevation

MAP FINDINGS

Site

Database(s)

EDR ID Number
EPA ID Number

SAFETY-KLEEN SYSTEMS INC HIGHLAND SERVICE CENTER (Continued)

1015732922

Spent Lead Acid Battery Exporter:	No
Current Record:	No
Non Storage Recycler Activity:	Not reported
Electronic Manifest Broker:	Not reported
Receive Date:	1994-03-25 00:00:00.0
Handler Name:	SAFETY-KLEEN CORP
Federal Waste Generator Description:	Large Quantity Generator
State District Owner:	Not reported
Large Quantity Handler of Universal Waste:	No
Recognized Trader Importer:	No
Recognized Trader Exporter:	No
Spent Lead Acid Battery Importer:	No
Spent Lead Acid Battery Exporter:	No
Current Record:	No
Non Storage Recycler Activity:	Not reported
Electronic Manifest Broker:	Not reported
Receive Date:	1996-03-29 00:00:00.0
Handler Name:	SAFETY KLEEN CORP
Federal Waste Generator Description:	Large Quantity Generator
State District Owner:	Not reported
Large Quantity Handler of Universal Waste:	No
Recognized Trader Importer:	No
Recognized Trader Exporter:	No
Spent Lead Acid Battery Importer:	No
Spent Lead Acid Battery Exporter:	No
Current Record:	No
Non Storage Recycler Activity:	Not reported
Electronic Manifest Broker:	Not reported
Receive Date:	1999-03-04 00:00:00.0
Handler Name:	SAFETY-KLEEN CORP - HIGHLAND, CA
Federal Waste Generator Description:	Large Quantity Generator
State District Owner:	Not reported
Large Quantity Handler of Universal Waste:	No
Recognized Trader Importer:	No
Recognized Trader Exporter:	No
Spent Lead Acid Battery Importer:	No
Spent Lead Acid Battery Exporter:	No
Current Record:	No
Non Storage Recycler Activity:	Not reported
Electronic Manifest Broker:	Not reported
Receive Date:	2000-10-12 00:00:00.0
Handler Name:	SAFETY-KLEEN SYSTEMS, INC. SAN BERNARDIN
Federal Waste Generator Description:	Large Quantity Generator
State District Owner:	Not reported
Large Quantity Handler of Universal Waste:	No
Recognized Trader Importer:	No
Recognized Trader Exporter:	No
Spent Lead Acid Battery Importer:	No
Spent Lead Acid Battery Exporter:	No
Current Record:	No
Non Storage Recycler Activity:	Not reported
Electronic Manifest Broker:	Not reported

Map ID
Direction
Distance
Elevation

MAP FINDINGS

Site

Database(s)

EDR ID Number
EPA ID Number

SAFETY-KLEEN SYSTEMS INC HIGHLAND SERVICE CENTER (Continued)

1015732922

Receive Date: 2002-03-27 00:00:00.0
Handler Name: SAFETY-KLEEN SYSTEMS, INC.
Federal Waste Generator Description: Large Quantity Generator
State District Owner: Not reported
Large Quantity Handler of Universal Waste: No
Recognized Trader Importer: No
Recognized Trader Exporter: No
Spent Lead Acid Battery Importer: No
Spent Lead Acid Battery Exporter: No
Current Record: No
Non Storage Recycler Activity: Not reported
Electronic Manifest Broker: Not reported

Receive Date: 2004-03-29 00:00:00.0
Handler Name: SAFETY-KLEEN SYSTEMS INC
Federal Waste Generator Description: Large Quantity Generator
State District Owner: Not reported
Large Quantity Handler of Universal Waste: No
Recognized Trader Importer: No
Recognized Trader Exporter: No
Spent Lead Acid Battery Importer: No
Spent Lead Acid Battery Exporter: No
Current Record: No
Non Storage Recycler Activity: Not reported
Electronic Manifest Broker: Not reported

Receive Date: 2008-03-13 00:00:00.0
Handler Name: SAFETY-KLEEN SYSTEMS INC
Federal Waste Generator Description: Large Quantity Generator
State District Owner: Not reported
Large Quantity Handler of Universal Waste: No
Recognized Trader Importer: No
Recognized Trader Exporter: No
Spent Lead Acid Battery Importer: No
Spent Lead Acid Battery Exporter: No
Current Record: No
Non Storage Recycler Activity: Not reported
Electronic Manifest Broker: Not reported

List of NAICS Codes and Descriptions:

NAICS Code: 42183
NAICS Description: INDUSTRIAL MACHINERY AND EQUIPMENT WHOLESALERS

NAICS Code: 42269
NAICS Description: OTHER CHEMICAL AND ALLIED PRODUCTS WHOLESALERS

NAICS Code: 42272
NAICS Description: PETROLEUM AND PETROLEUM PRODUCTS WHOLESALERS (EXCEPT BULK STATIONS AND TERMINALS)

NAICS Code: 44131
NAICS Description: AUTOMOTIVE PARTS AND ACCESSORIES STORES

NAICS Code: 53231
NAICS Description: GENERAL RENTAL CENTERS

NAICS Code: 561499

Map ID
Direction
Distance
Elevation

MAP FINDINGS

Site

Database(s)

EDR ID Number
EPA ID Number

SAFETY-KLEEN SYSTEMS INC HIGHLAND SERVICE CENTER (Continued)

1015732922

NAICS Description: ALL OTHER BUSINESS SUPPORT SERVICES
NAICS Code: 56199
NAICS Description: ALL OTHER SUPPORT SERVICES
NAICS Code: 562112
NAICS Description: HAZARDOUS WASTE COLLECTION

Facility Has Received Notices of Violation:

Found Violation: No
Agency Which Determined Violation: Not reported
Violation Short Description: Not reported
Date Violation was Determined: Not reported
Actual Return to Compliance Date: Not reported
Return to Compliance Qualifier: Not reported
Violation Responsible Agency: Not reported
Scheduled Compliance Date: Not reported
Enforcement Identifier: Not reported
Date of Enforcement Action: Not reported
Enforcement Responsible Agency: Not reported
Enforcement Docket Number: Not reported
Enforcement Attorney: Not reported
Corrective Action Component: Not reported
Appeal Initiated Date: Not reported
Appeal Resolution Date: Not reported
Disposition Status Date: Not reported
Disposition Status: Not reported
Disposition Status Description: Not reported
Consent/Final Order Sequence Number: Not reported
Consent/Final Order Respondent Name: Not reported
Consent/Final Order Lead Agency: Not reported
Enforcement Type: Not reported
Enforcement Responsible Person: Not reported
Enforcement Responsible Sub-Organization: Not reported
SEP Sequence Number: Not reported
SEP Expenditure Amount: Not reported
SEP Scheduled Completion Date: Not reported
SEP Actual Date: Not reported
SEP Defaulted Date: Not reported
SEP Type: Not reported
SEP Type Description: Not reported
Proposed Amount: Not reported
Final Monetary Amount: Not reported
Paid Amount: Not reported
Final Count: Not reported
Final Amount: Not reported

Found Violation: No
Agency Which Determined Violation: Not reported
Violation Short Description: Not reported
Date Violation was Determined: Not reported
Actual Return to Compliance Date: Not reported
Return to Compliance Qualifier: Not reported
Violation Responsible Agency: Not reported
Scheduled Compliance Date: Not reported
Enforcement Identifier: Not reported
Date of Enforcement Action: Not reported

Map ID
Direction
Distance
Elevation

MAP FINDINGS

Site

Database(s)

EDR ID Number
EPA ID Number

SAFETY-KLEEN SYSTEMS INC HIGHLAND SERVICE CENTER (Continued)

1015732922

Enforcement Responsible Agency:	Not reported
Enforcement Docket Number:	Not reported
Enforcement Attorney:	Not reported
Corrective Action Component:	Not reported
Appeal Initiated Date:	Not reported
Appeal Resolution Date:	Not reported
Disposition Status Date:	Not reported
Disposition Status:	Not reported
Disposition Status Description:	Not reported
Consent/Final Order Sequence Number:	Not reported
Consent/Final Order Respondent Name:	Not reported
Consent/Final Order Lead Agency:	Not reported
Enforcement Type:	Not reported
Enforcement Responsible Person:	Not reported
Enforcement Responsible Sub-Organization:	Not reported
SEP Sequence Number:	Not reported
SEP Expenditure Amount:	Not reported
SEP Scheduled Completion Date:	Not reported
SEP Actual Date:	Not reported
SEP Defaulted Date:	Not reported
SEP Type:	Not reported
SEP Type Description:	Not reported
Proposed Amount:	Not reported
Final Monetary Amount:	Not reported
Paid Amount:	Not reported
Final Count:	Not reported
Final Amount:	Not reported
Found Violation:	Yes
Agency Which Determined Violation:	State
Violation Short Description:	Generators - General
Date Violation was Determined:	2012-09-27 00:00:00.0
Actual Return to Compliance Date:	2012-09-27 00:00:00.0
Return to Compliance Qualifier:	Documented
Violation Responsible Agency:	State
Scheduled Compliance Date:	Not reported
Enforcement Identifier:	302
Date of Enforcement Action:	2012-09-27 00:00:00.0
Enforcement Responsible Agency:	State
Enforcement Docket Number:	Not reported
Enforcement Attorney:	Not reported
Corrective Action Component:	No
Appeal Initiated Date:	Not reported
Appeal Resolution Date:	Not reported
Disposition Status Date:	Not reported
Disposition Status:	Not reported
Disposition Status Description:	Not reported
Consent/Final Order Sequence Number:	Not reported
Consent/Final Order Respondent Name:	Not reported
Consent/Final Order Lead Agency:	Not reported
Enforcement Type:	WRITTEN INFORMAL
Enforcement Responsible Person:	Not reported
Enforcement Responsible Sub-Organization:	Not reported
SEP Sequence Number:	Not reported
SEP Expenditure Amount:	Not reported
SEP Scheduled Completion Date:	Not reported
SEP Actual Date:	Not reported

Map ID
Direction
Distance
Elevation

MAP FINDINGS

Site

Database(s)

EDR ID Number
EPA ID Number

SAFETY-KLEEN SYSTEMS INC HIGHLAND SERVICE CENTER (Continued)

1015732922

SEP Defaulted Date:	Not reported
SEP Type:	Not reported
SEP Type Description:	Not reported
Proposed Amount:	Not reported
Final Monetary Amount:	Not reported
Paid Amount:	Not reported
Final Count:	Not reported
Final Amount:	Not reported
Found Violation:	Yes
Agency Which Determined Violation:	State
Violation Short Description:	TSD - General Facility Standards
Date Violation was Determined:	2000-08-25 00:00:00.0
Actual Return to Compliance Date:	2000-10-05 00:00:00.0
Return to Compliance Qualifier:	Documented
Violation Responsible Agency:	State
Scheduled Compliance Date:	Not reported
Enforcement Identifier:	200
Date of Enforcement Action:	2000-08-28 00:00:00.0
Enforcement Responsible Agency:	State
Enforcement Docket Number:	Not reported
Enforcement Attorney:	Not reported
Corrective Action Component:	No
Appeal Initiated Date:	Not reported
Appeal Resolution Date:	Not reported
Disposition Status Date:	Not reported
Disposition Status:	Not reported
Disposition Status Description:	Not reported
Consent/Final Order Sequence Number:	Not reported
Consent/Final Order Respondent Name:	Not reported
Consent/Final Order Lead Agency:	Not reported
Enforcement Type:	WRITTEN INFORMAL
Enforcement Responsible Person:	Not reported
Enforcement Responsible Sub-Organization:	Not reported
SEP Sequence Number:	Not reported
SEP Expenditure Amount:	Not reported
SEP Scheduled Completion Date:	Not reported
SEP Actual Date:	Not reported
SEP Defaulted Date:	Not reported
SEP Type:	Not reported
SEP Type Description:	Not reported
Proposed Amount:	Not reported
Final Monetary Amount:	Not reported
Paid Amount:	Not reported
Final Count:	Not reported
Final Amount:	Not reported
Found Violation:	Yes
Agency Which Determined Violation:	State
Violation Short Description:	LDR - General
Date Violation was Determined:	1990-03-26 00:00:00.0
Actual Return to Compliance Date:	1991-11-21 00:00:00.0
Return to Compliance Qualifier:	Observed
Violation Responsible Agency:	State
Scheduled Compliance Date:	1990-08-08 00:00:00.0
Enforcement Identifier:	003
Date of Enforcement Action:	1990-05-08 00:00:00.0

Map ID
Direction
Distance
Elevation

MAP FINDINGS

Site

Database(s)

EDR ID Number
EPA ID Number

SAFETY-KLEEN SYSTEMS INC HIGHLAND SERVICE CENTER (Continued)

1015732922

Enforcement Responsible Agency:	State
Enforcement Docket Number:	Not reported
Enforcement Attorney:	Not reported
Corrective Action Component:	No
Appeal Initiated Date:	Not reported
Appeal Resolution Date:	Not reported
Disposition Status Date:	Not reported
Disposition Status:	Not reported
Disposition Status Description:	Not reported
Consent/Final Order Sequence Number:	Not reported
Consent/Final Order Respondent Name:	Not reported
Consent/Final Order Lead Agency:	Not reported
Enforcement Type:	WRITTEN INFORMAL
Enforcement Responsible Person:	R9STA
Enforcement Responsible Sub-Organization:	Not reported
SEP Sequence Number:	Not reported
SEP Expenditure Amount:	Not reported
SEP Scheduled Completion Date:	Not reported
SEP Actual Date:	Not reported
SEP Defaulted Date:	Not reported
SEP Type:	Not reported
SEP Type Description:	Not reported
Proposed Amount:	Not reported
Final Monetary Amount:	Not reported
Paid Amount:	Not reported
Final Count:	Not reported
Final Amount:	Not reported
Found Violation:	Yes
Agency Which Determined Violation:	State
Violation Short Description:	TSD - Manifest/Records/Reporting
Date Violation was Determined:	2000-08-25 00:00:00.0
Actual Return to Compliance Date:	2000-10-05 00:00:00.0
Return to Compliance Qualifier:	Documented
Violation Responsible Agency:	State
Scheduled Compliance Date:	Not reported
Enforcement Identifier:	200
Date of Enforcement Action:	2000-08-28 00:00:00.0
Enforcement Responsible Agency:	State
Enforcement Docket Number:	Not reported
Enforcement Attorney:	Not reported
Corrective Action Component:	No
Appeal Initiated Date:	Not reported
Appeal Resolution Date:	Not reported
Disposition Status Date:	Not reported
Disposition Status:	Not reported
Disposition Status Description:	Not reported
Consent/Final Order Sequence Number:	Not reported
Consent/Final Order Respondent Name:	Not reported
Consent/Final Order Lead Agency:	Not reported
Enforcement Type:	WRITTEN INFORMAL
Enforcement Responsible Person:	Not reported
Enforcement Responsible Sub-Organization:	Not reported
SEP Sequence Number:	Not reported
SEP Expenditure Amount:	Not reported
SEP Scheduled Completion Date:	Not reported
SEP Actual Date:	Not reported

Map ID
Direction
Distance
Elevation

MAP FINDINGS

Site

Database(s)

EDR ID Number
EPA ID Number

SAFETY-KLEEN SYSTEMS INC HIGHLAND SERVICE CENTER (Continued)

1015732922

SEP Defaulted Date:	Not reported
SEP Type:	Not reported
SEP Type Description:	Not reported
Proposed Amount:	Not reported
Final Monetary Amount:	Not reported
Paid Amount:	Not reported
Final Count:	Not reported
Final Amount:	Not reported
Found Violation:	Yes
Agency Which Determined Violation:	State
Violation Short Description:	State Statute or Regulation
Date Violation was Determined:	2009-01-13 00:00:00.0
Actual Return to Compliance Date:	2009-02-18 00:00:00.0
Return to Compliance Qualifier:	Documented
Violation Responsible Agency:	State
Scheduled Compliance Date:	Not reported
Enforcement Identifier:	514
Date of Enforcement Action:	2009-01-14 00:00:00.0
Enforcement Responsible Agency:	State
Enforcement Docket Number:	Not reported
Enforcement Attorney:	Not reported
Corrective Action Component:	No
Appeal Initiated Date:	Not reported
Appeal Resolution Date:	Not reported
Disposition Status Date:	Not reported
Disposition Status:	Not reported
Disposition Status Description:	Not reported
Consent/Final Order Sequence Number:	Not reported
Consent/Final Order Respondent Name:	Not reported
Consent/Final Order Lead Agency:	Not reported
Enforcement Type:	Not reported
Enforcement Responsible Person:	Not reported
Enforcement Responsible Sub-Organization:	Not reported
SEP Sequence Number:	Not reported
SEP Expenditure Amount:	Not reported
SEP Scheduled Completion Date:	Not reported
SEP Actual Date:	Not reported
SEP Defaulted Date:	Not reported
SEP Type:	Not reported
SEP Type Description:	Not reported
Proposed Amount:	Not reported
Final Monetary Amount:	Not reported
Paid Amount:	Not reported
Final Count:	Not reported
Final Amount:	Not reported
Found Violation:	No
Agency Which Determined Violation:	Not reported
Violation Short Description:	Not reported
Date Violation was Determined:	Not reported
Actual Return to Compliance Date:	Not reported
Return to Compliance Qualifier:	Not reported
Violation Responsible Agency:	Not reported
Scheduled Compliance Date:	Not reported
Enforcement Identifier:	Not reported
Date of Enforcement Action:	Not reported

Map ID
Direction
Distance
Elevation

MAP FINDINGS

Site

Database(s)

EDR ID Number
EPA ID Number

SAFETY-KLEEN SYSTEMS INC HIGHLAND SERVICE CENTER (Continued)

1015732922

Enforcement Responsible Agency:	Not reported
Enforcement Docket Number:	Not reported
Enforcement Attorney:	Not reported
Corrective Action Component:	Not reported
Appeal Initiated Date:	Not reported
Appeal Resolution Date:	Not reported
Disposition Status Date:	Not reported
Disposition Status:	Not reported
Disposition Status Description:	Not reported
Consent/Final Order Sequence Number:	Not reported
Consent/Final Order Respondent Name:	Not reported
Consent/Final Order Lead Agency:	Not reported
Enforcement Type:	Not reported
Enforcement Responsible Person:	Not reported
Enforcement Responsible Sub-Organization:	Not reported
SEP Sequence Number:	Not reported
SEP Expenditure Amount:	Not reported
SEP Scheduled Completion Date:	Not reported
SEP Actual Date:	Not reported
SEP Defaulted Date:	Not reported
SEP Type:	Not reported
SEP Type Description:	Not reported
Proposed Amount:	Not reported
Final Monetary Amount:	Not reported
Paid Amount:	Not reported
Final Count:	Not reported
Final Amount:	Not reported
Found Violation:	No
Agency Which Determined Violation:	Not reported
Violation Short Description:	Not reported
Date Violation was Determined:	Not reported
Actual Return to Compliance Date:	Not reported
Return to Compliance Qualifier:	Not reported
Violation Responsible Agency:	Not reported
Scheduled Compliance Date:	Not reported
Enforcement Identifier:	Not reported
Date of Enforcement Action:	Not reported
Enforcement Responsible Agency:	Not reported
Enforcement Docket Number:	Not reported
Enforcement Attorney:	Not reported
Corrective Action Component:	Not reported
Appeal Initiated Date:	Not reported
Appeal Resolution Date:	Not reported
Disposition Status Date:	Not reported
Disposition Status:	Not reported
Disposition Status Description:	Not reported
Consent/Final Order Sequence Number:	Not reported
Consent/Final Order Respondent Name:	Not reported
Consent/Final Order Lead Agency:	Not reported
Enforcement Type:	Not reported
Enforcement Responsible Person:	Not reported
Enforcement Responsible Sub-Organization:	Not reported
SEP Sequence Number:	Not reported
SEP Expenditure Amount:	Not reported
SEP Scheduled Completion Date:	Not reported
SEP Actual Date:	Not reported

Map ID
Direction
Distance
Elevation

MAP FINDINGS

Site

Database(s)

EDR ID Number
EPA ID Number

SAFETY-KLEEN SYSTEMS INC HIGHLAND SERVICE CENTER (Continued)

1015732922

SEP Defaulted Date: Not reported
SEP Type: Not reported
SEP Type Description: Not reported
Proposed Amount: Not reported
Final Monetary Amount: Not reported
Paid Amount: Not reported
Final Count: Not reported
Final Amount: Not reported

Found Violation: No
Agency Which Determined Violation: Not reported
Violation Short Description: Not reported
Date Violation was Determined: Not reported
Actual Return to Compliance Date: Not reported
Return to Compliance Qualifier: Not reported
Violation Responsible Agency: Not reported
Scheduled Compliance Date: Not reported
Enforcement Identifier: Not reported
Date of Enforcement Action: Not reported
Enforcement Responsible Agency: Not reported
Enforcement Docket Number: Not reported
Enforcement Attorney: Not reported
Corrective Action Component: Not reported
Appeal Initiated Date: Not reported
Appeal Resolution Date: Not reported
Disposition Status Date: Not reported
Disposition Status: Not reported
Disposition Status Description: Not reported
Consent/Final Order Sequence Number: Not reported
Consent/Final Order Respondent Name: Not reported
Consent/Final Order Lead Agency: Not reported
Enforcement Type: Not reported
Enforcement Responsible Person: Not reported
Enforcement Responsible Sub-Organization: Not reported
SEP Sequence Number: Not reported
SEP Expenditure Amount: Not reported
SEP Scheduled Completion Date: Not reported
SEP Actual Date: Not reported
SEP Defaulted Date: Not reported
SEP Type: Not reported
SEP Type Description: Not reported
Proposed Amount: Not reported
Final Monetary Amount: Not reported
Paid Amount: Not reported
Final Count: Not reported
Final Amount: Not reported

Found Violation: No
Agency Which Determined Violation: Not reported
Violation Short Description: Not reported
Date Violation was Determined: Not reported
Actual Return to Compliance Date: Not reported
Return to Compliance Qualifier: Not reported
Violation Responsible Agency: Not reported
Scheduled Compliance Date: Not reported
Enforcement Identifier: Not reported
Date of Enforcement Action: Not reported

Map ID
Direction
Distance
Elevation

MAP FINDINGS

Site

Database(s)

EDR ID Number
EPA ID Number

SAFETY-KLEEN SYSTEMS INC HIGHLAND SERVICE CENTER (Continued)

1015732922

Enforcement Responsible Agency:	Not reported
Enforcement Docket Number:	Not reported
Enforcement Attorney:	Not reported
Corrective Action Component:	Not reported
Appeal Initiated Date:	Not reported
Appeal Resolution Date:	Not reported
Disposition Status Date:	Not reported
Disposition Status:	Not reported
Disposition Status Description:	Not reported
Consent/Final Order Sequence Number:	Not reported
Consent/Final Order Respondent Name:	Not reported
Consent/Final Order Lead Agency:	Not reported
Enforcement Type:	Not reported
Enforcement Responsible Person:	Not reported
Enforcement Responsible Sub-Organization:	Not reported
SEP Sequence Number:	Not reported
SEP Expenditure Amount:	Not reported
SEP Scheduled Completion Date:	Not reported
SEP Actual Date:	Not reported
SEP Defaulted Date:	Not reported
SEP Type:	Not reported
SEP Type Description:	Not reported
Proposed Amount:	Not reported
Final Monetary Amount:	Not reported
Paid Amount:	Not reported
Final Count:	Not reported
Final Amount:	Not reported
Found Violation:	Yes
Agency Which Determined Violation:	State
Violation Short Description:	TSD - Tank System Standards
Date Violation was Determined:	2000-08-25 00:00:00.0
Actual Return to Compliance Date:	2000-10-05 00:00:00.0
Return to Compliance Qualifier:	Documented
Violation Responsible Agency:	State
Scheduled Compliance Date:	Not reported
Enforcement Identifier:	200
Date of Enforcement Action:	2000-08-28 00:00:00.0
Enforcement Responsible Agency:	State
Enforcement Docket Number:	Not reported
Enforcement Attorney:	Not reported
Corrective Action Component:	No
Appeal Initiated Date:	Not reported
Appeal Resolution Date:	Not reported
Disposition Status Date:	Not reported
Disposition Status:	Not reported
Disposition Status Description:	Not reported
Consent/Final Order Sequence Number:	Not reported
Consent/Final Order Respondent Name:	Not reported
Consent/Final Order Lead Agency:	Not reported
Enforcement Type:	WRITTEN INFORMAL
Enforcement Responsible Person:	Not reported
Enforcement Responsible Sub-Organization:	Not reported
SEP Sequence Number:	Not reported
SEP Expenditure Amount:	Not reported
SEP Scheduled Completion Date:	Not reported
SEP Actual Date:	Not reported

Map ID
 Direction
 Distance
 Elevation

MAP FINDINGS

Site

Database(s)

EDR ID Number
 EPA ID Number

SAFETY-KLEEN SYSTEMS INC HIGHLAND SERVICE CENTER (Continued)

1015732922

SEP Defaulted Date:	Not reported
SEP Type:	Not reported
SEP Type Description:	Not reported
Proposed Amount:	Not reported
Final Monetary Amount:	Not reported
Paid Amount:	Not reported
Final Count:	Not reported
Final Amount:	Not reported
Found Violation:	No
Agency Which Determined Violation:	Not reported
Violation Short Description:	Not reported
Date Violation was Determined:	Not reported
Actual Return to Compliance Date:	Not reported
Return to Compliance Qualifier:	Not reported
Violation Responsible Agency:	Not reported
Scheduled Compliance Date:	Not reported
Enforcement Identifier:	Not reported
Date of Enforcement Action:	Not reported
Enforcement Responsible Agency:	Not reported
Enforcement Docket Number:	Not reported
Enforcement Attorney:	Not reported
Corrective Action Component:	Not reported
Appeal Initiated Date:	Not reported
Appeal Resolution Date:	Not reported
Disposition Status Date:	Not reported
Disposition Status:	Not reported
Disposition Status Description:	Not reported
Consent/Final Order Sequence Number:	Not reported
Consent/Final Order Respondent Name:	Not reported
Consent/Final Order Lead Agency:	Not reported
Enforcement Type:	Not reported
Enforcement Responsible Person:	Not reported
Enforcement Responsible Sub-Organization:	Not reported
SEP Sequence Number:	Not reported
SEP Expenditure Amount:	Not reported
SEP Scheduled Completion Date:	Not reported
SEP Actual Date:	Not reported
SEP Defaulted Date:	Not reported
SEP Type:	Not reported
SEP Type Description:	Not reported
Proposed Amount:	Not reported
Final Monetary Amount:	Not reported
Paid Amount:	Not reported
Final Count:	Not reported
Final Amount:	Not reported
Found Violation:	Yes
Agency Which Determined Violation:	State
Violation Short Description:	TSD - Manifest/Records/Reporting
Date Violation was Determined:	2007-10-22 00:00:00.0
Actual Return to Compliance Date:	2007-10-23 00:00:00.0
Return to Compliance Qualifier:	Observed
Violation Responsible Agency:	State
Scheduled Compliance Date:	Not reported
Enforcement Identifier:	511
Date of Enforcement Action:	2007-12-07 00:00:00.0

Map ID
Direction
Distance
Elevation

MAP FINDINGS

Site

Database(s)

EDR ID Number
EPA ID Number

SAFETY-KLEEN SYSTEMS INC HIGHLAND SERVICE CENTER (Continued)

1015732922

Enforcement Responsible Agency:	State
Enforcement Docket Number:	Not reported
Enforcement Attorney:	Not reported
Corrective Action Component:	No
Appeal Initiated Date:	Not reported
Appeal Resolution Date:	Not reported
Disposition Status Date:	Not reported
Disposition Status:	Not reported
Disposition Status Description:	Not reported
Consent/Final Order Sequence Number:	Not reported
Consent/Final Order Respondent Name:	Not reported
Consent/Final Order Lead Agency:	Not reported
Enforcement Type:	Not reported
Enforcement Responsible Person:	Not reported
Enforcement Responsible Sub-Organization:	Not reported
SEP Sequence Number:	Not reported
SEP Expenditure Amount:	Not reported
SEP Scheduled Completion Date:	Not reported
SEP Actual Date:	Not reported
SEP Defaulted Date:	Not reported
SEP Type:	Not reported
SEP Type Description:	Not reported
Proposed Amount:	Not reported
Final Monetary Amount:	Not reported
Paid Amount:	Not reported
Final Count:	Not reported
Final Amount:	Not reported
Found Violation:	No
Agency Which Determined Violation:	Not reported
Violation Short Description:	Not reported
Date Violation was Determined:	Not reported
Actual Return to Compliance Date:	Not reported
Return to Compliance Qualifier:	Not reported
Violation Responsible Agency:	Not reported
Scheduled Compliance Date:	Not reported
Enforcement Identifier:	Not reported
Date of Enforcement Action:	Not reported
Enforcement Responsible Agency:	Not reported
Enforcement Docket Number:	Not reported
Enforcement Attorney:	Not reported
Corrective Action Component:	Not reported
Appeal Initiated Date:	Not reported
Appeal Resolution Date:	Not reported
Disposition Status Date:	Not reported
Disposition Status:	Not reported
Disposition Status Description:	Not reported
Consent/Final Order Sequence Number:	Not reported
Consent/Final Order Respondent Name:	Not reported
Consent/Final Order Lead Agency:	Not reported
Enforcement Type:	Not reported
Enforcement Responsible Person:	Not reported
Enforcement Responsible Sub-Organization:	Not reported
SEP Sequence Number:	Not reported
SEP Expenditure Amount:	Not reported
SEP Scheduled Completion Date:	Not reported
SEP Actual Date:	Not reported

Map ID
Direction
Distance
Elevation

MAP FINDINGS

Site

Database(s)

EDR ID Number
EPA ID Number

SAFETY-KLEEN SYSTEMS INC HIGHLAND SERVICE CENTER (Continued)

1015732922

SEP Defaulted Date: Not reported
SEP Type: Not reported
SEP Type Description: Not reported
Proposed Amount: Not reported
Final Monetary Amount: Not reported
Paid Amount: Not reported
Final Count: Not reported
Final Amount: Not reported

Found Violation: Yes
Agency Which Determined Violation: State
Violation Short Description: TSD - General
Date Violation was Determined: 1990-03-26 00:00:00.0
Actual Return to Compliance Date: 1991-11-21 00:00:00.0
Return to Compliance Qualifier: Observed
Violation Responsible Agency: State
Scheduled Compliance Date: 1990-08-08 00:00:00.0
Enforcement Identifier: 003
Date of Enforcement Action: 1990-05-08 00:00:00.0
Enforcement Responsible Agency: State
Enforcement Docket Number: Not reported
Enforcement Attorney: Not reported
Corrective Action Component: No
Appeal Initiated Date: Not reported
Appeal Resolution Date: Not reported
Disposition Status Date: Not reported
Disposition Status: Not reported
Disposition Status Description: Not reported
Consent/Final Order Sequence Number: Not reported
Consent/Final Order Respondent Name: Not reported
Consent/Final Order Lead Agency: Not reported
Enforcement Type: WRITTEN INFORMAL
Enforcement Responsible Person: R9STA
Enforcement Responsible Sub-Organization: Not reported
SEP Sequence Number: Not reported
SEP Expenditure Amount: Not reported
SEP Scheduled Completion Date: Not reported
SEP Actual Date: Not reported
SEP Defaulted Date: Not reported
SEP Type: Not reported
SEP Type Description: Not reported
Proposed Amount: Not reported
Final Monetary Amount: Not reported
Paid Amount: Not reported
Final Count: Not reported
Final Amount: Not reported

Found Violation: Yes
Agency Which Determined Violation: State
Violation Short Description: TSD - Tank System Standards
Date Violation was Determined: 2000-08-25 00:00:00.0
Actual Return to Compliance Date: 2000-10-05 00:00:00.0
Return to Compliance Qualifier: Documented
Violation Responsible Agency: State
Scheduled Compliance Date: Not reported
Enforcement Identifier: 501
Date of Enforcement Action: 2000-09-18 00:00:00.0

Map ID
Direction
Distance
Elevation

MAP FINDINGS

Site

Database(s)

EDR ID Number
EPA ID Number

SAFETY-KLEEN SYSTEMS INC HIGHLAND SERVICE CENTER (Continued)

1015732922

Enforcement Responsible Agency:	State
Enforcement Docket Number:	Not reported
Enforcement Attorney:	Not reported
Corrective Action Component:	No
Appeal Initiated Date:	Not reported
Appeal Resolution Date:	Not reported
Disposition Status Date:	Not reported
Disposition Status:	Not reported
Disposition Status Description:	Not reported
Consent/Final Order Sequence Number:	Not reported
Consent/Final Order Respondent Name:	Not reported
Consent/Final Order Lead Agency:	Not reported
Enforcement Type:	Not reported
Enforcement Responsible Person:	Not reported
Enforcement Responsible Sub-Organization:	Not reported
SEP Sequence Number:	Not reported
SEP Expenditure Amount:	Not reported
SEP Scheduled Completion Date:	Not reported
SEP Actual Date:	Not reported
SEP Defaulted Date:	Not reported
SEP Type:	Not reported
SEP Type Description:	Not reported
Proposed Amount:	Not reported
Final Monetary Amount:	Not reported
Paid Amount:	Not reported
Final Count:	Not reported
Final Amount:	Not reported
Found Violation:	No
Agency Which Determined Violation:	Not reported
Violation Short Description:	Not reported
Date Violation was Determined:	Not reported
Actual Return to Compliance Date:	Not reported
Return to Compliance Qualifier:	Not reported
Violation Responsible Agency:	Not reported
Scheduled Compliance Date:	Not reported
Enforcement Identifier:	Not reported
Date of Enforcement Action:	Not reported
Enforcement Responsible Agency:	Not reported
Enforcement Docket Number:	Not reported
Enforcement Attorney:	Not reported
Corrective Action Component:	Not reported
Appeal Initiated Date:	Not reported
Appeal Resolution Date:	Not reported
Disposition Status Date:	Not reported
Disposition Status:	Not reported
Disposition Status Description:	Not reported
Consent/Final Order Sequence Number:	Not reported
Consent/Final Order Respondent Name:	Not reported
Consent/Final Order Lead Agency:	Not reported
Enforcement Type:	Not reported
Enforcement Responsible Person:	Not reported
Enforcement Responsible Sub-Organization:	Not reported
SEP Sequence Number:	Not reported
SEP Expenditure Amount:	Not reported
SEP Scheduled Completion Date:	Not reported
SEP Actual Date:	Not reported

Map ID
Direction
Distance
Elevation

MAP FINDINGS

Site

Database(s)

EDR ID Number
EPA ID Number

SAFETY-KLEEN SYSTEMS INC HIGHLAND SERVICE CENTER (Continued)

1015732922

SEP Defaulted Date: Not reported
SEP Type: Not reported
SEP Type Description: Not reported
Proposed Amount: Not reported
Final Monetary Amount: Not reported
Paid Amount: Not reported
Final Count: Not reported
Final Amount: Not reported

Found Violation: No
Agency Which Determined Violation: Not reported
Violation Short Description: Not reported
Date Violation was Determined: Not reported
Actual Return to Compliance Date: Not reported
Return to Compliance Qualifier: Not reported
Violation Responsible Agency: Not reported
Scheduled Compliance Date: Not reported
Enforcement Identifier: Not reported
Date of Enforcement Action: Not reported
Enforcement Responsible Agency: Not reported
Enforcement Docket Number: Not reported
Enforcement Attorney: Not reported
Corrective Action Component: Not reported
Appeal Initiated Date: Not reported
Appeal Resolution Date: Not reported
Disposition Status Date: Not reported
Disposition Status: Not reported
Disposition Status Description: Not reported
Consent/Final Order Sequence Number: Not reported
Consent/Final Order Respondent Name: Not reported
Consent/Final Order Lead Agency: Not reported
Enforcement Type: Not reported
Enforcement Responsible Person: Not reported
Enforcement Responsible Sub-Organization: Not reported
SEP Sequence Number: Not reported
SEP Expenditure Amount: Not reported
SEP Scheduled Completion Date: Not reported
SEP Actual Date: Not reported
SEP Defaulted Date: Not reported
SEP Type: Not reported
SEP Type Description: Not reported
Proposed Amount: Not reported
Final Monetary Amount: Not reported
Paid Amount: Not reported
Final Count: Not reported
Final Amount: Not reported

Found Violation: No
Agency Which Determined Violation: Not reported
Violation Short Description: Not reported
Date Violation was Determined: Not reported
Actual Return to Compliance Date: Not reported
Return to Compliance Qualifier: Not reported
Violation Responsible Agency: Not reported
Scheduled Compliance Date: Not reported
Enforcement Identifier: Not reported
Date of Enforcement Action: Not reported

Map ID
Direction
Distance
Elevation

MAP FINDINGS

Site

Database(s)

EDR ID Number
EPA ID Number

SAFETY-KLEEN SYSTEMS INC HIGHLAND SERVICE CENTER (Continued)

1015732922

Enforcement Responsible Agency:	Not reported
Enforcement Docket Number:	Not reported
Enforcement Attorney:	Not reported
Corrective Action Component:	Not reported
Appeal Initiated Date:	Not reported
Appeal Resolution Date:	Not reported
Disposition Status Date:	Not reported
Disposition Status:	Not reported
Disposition Status Description:	Not reported
Consent/Final Order Sequence Number:	Not reported
Consent/Final Order Respondent Name:	Not reported
Consent/Final Order Lead Agency:	Not reported
Enforcement Type:	Not reported
Enforcement Responsible Person:	Not reported
Enforcement Responsible Sub-Organization:	Not reported
SEP Sequence Number:	Not reported
SEP Expenditure Amount:	Not reported
SEP Scheduled Completion Date:	Not reported
SEP Actual Date:	Not reported
SEP Defaulted Date:	Not reported
SEP Type:	Not reported
SEP Type Description:	Not reported
Proposed Amount:	Not reported
Final Monetary Amount:	Not reported
Paid Amount:	Not reported
Final Count:	Not reported
Final Amount:	Not reported
Found Violation:	No
Agency Which Determined Violation:	Not reported
Violation Short Description:	Not reported
Date Violation was Determined:	Not reported
Actual Return to Compliance Date:	Not reported
Return to Compliance Qualifier:	Not reported
Violation Responsible Agency:	Not reported
Scheduled Compliance Date:	Not reported
Enforcement Identifier:	Not reported
Date of Enforcement Action:	Not reported
Enforcement Responsible Agency:	Not reported
Enforcement Docket Number:	Not reported
Enforcement Attorney:	Not reported
Corrective Action Component:	Not reported
Appeal Initiated Date:	Not reported
Appeal Resolution Date:	Not reported
Disposition Status Date:	Not reported
Disposition Status:	Not reported
Disposition Status Description:	Not reported
Consent/Final Order Sequence Number:	Not reported
Consent/Final Order Respondent Name:	Not reported
Consent/Final Order Lead Agency:	Not reported
Enforcement Type:	Not reported
Enforcement Responsible Person:	Not reported
Enforcement Responsible Sub-Organization:	Not reported
SEP Sequence Number:	Not reported
SEP Expenditure Amount:	Not reported
SEP Scheduled Completion Date:	Not reported
SEP Actual Date:	Not reported

Map ID
Direction
Distance
Elevation

MAP FINDINGS

Site

Database(s)

EDR ID Number
EPA ID Number

SAFETY-KLEEN SYSTEMS INC HIGHLAND SERVICE CENTER (Continued)

1015732922

SEP Defaulted Date:	Not reported
SEP Type:	Not reported
SEP Type Description:	Not reported
Proposed Amount:	Not reported
Final Monetary Amount:	Not reported
Paid Amount:	Not reported
Final Count:	Not reported
Final Amount:	Not reported
Found Violation:	Yes
Agency Which Determined Violation:	State
Violation Short Description:	TSD IS-Preparedness and Prevention
Date Violation was Determined:	2016-11-30 00:00:00.0
Actual Return to Compliance Date:	2016-11-30 00:00:00.0
Return to Compliance Qualifier:	Observed
Violation Responsible Agency:	State
Scheduled Compliance Date:	Not reported
Enforcement Identifier:	522
Date of Enforcement Action:	2017-01-27 00:00:00.0
Enforcement Responsible Agency:	State
Enforcement Docket Number:	Not reported
Enforcement Attorney:	Not reported
Corrective Action Component:	No
Appeal Initiated Date:	Not reported
Appeal Resolution Date:	Not reported
Disposition Status Date:	Not reported
Disposition Status:	Not reported
Disposition Status Description:	Not reported
Consent/Final Order Sequence Number:	Not reported
Consent/Final Order Respondent Name:	Not reported
Consent/Final Order Lead Agency:	Not reported
Enforcement Type:	Not reported
Enforcement Responsible Person:	Not reported
Enforcement Responsible Sub-Organization:	Not reported
SEP Sequence Number:	Not reported
SEP Expenditure Amount:	Not reported
SEP Scheduled Completion Date:	Not reported
SEP Actual Date:	Not reported
SEP Defaulted Date:	Not reported
SEP Type:	Not reported
SEP Type Description:	Not reported
Proposed Amount:	Not reported
Final Monetary Amount:	Not reported
Paid Amount:	Not reported
Final Count:	Not reported
Final Amount:	Not reported
Found Violation:	Yes
Agency Which Determined Violation:	State
Violation Short Description:	TSD - Tank System Standards
Date Violation was Determined:	2000-08-25 00:00:00.0
Actual Return to Compliance Date:	2000-10-05 00:00:00.0
Return to Compliance Qualifier:	Documented
Violation Responsible Agency:	State
Scheduled Compliance Date:	Not reported
Enforcement Identifier:	215
Date of Enforcement Action:	2001-08-27 00:00:00.0

Map ID
Direction
Distance
Elevation

MAP FINDINGS

Site

Database(s)

EDR ID Number
EPA ID Number

SAFETY-KLEEN SYSTEMS INC HIGHLAND SERVICE CENTER (Continued)

1015732922

Enforcement Responsible Agency:	State
Enforcement Docket Number:	Not reported
Enforcement Attorney:	Not reported
Corrective Action Component:	No
Appeal Initiated Date:	Not reported
Appeal Resolution Date:	Not reported
Disposition Status Date:	Not reported
Disposition Status:	Not reported
Disposition Status Description:	Not reported
Consent/Final Order Sequence Number:	Not reported
Consent/Final Order Respondent Name:	Not reported
Consent/Final Order Lead Agency:	Not reported
Enforcement Type:	SINGLE SITE CA/FO
Enforcement Responsible Person:	Not reported
Enforcement Responsible Sub-Organization:	Not reported
SEP Sequence Number:	Not reported
SEP Expenditure Amount:	Not reported
SEP Scheduled Completion Date:	Not reported
SEP Actual Date:	Not reported
SEP Defaulted Date:	Not reported
SEP Type:	Not reported
SEP Type Description:	Not reported
Proposed Amount:	Not reported
Final Monetary Amount:	17000
Paid Amount:	Not reported
Final Count:	1
Final Amount:	17000
Found Violation:	No
Agency Which Determined Violation:	Not reported
Violation Short Description:	Not reported
Date Violation was Determined:	Not reported
Actual Return to Compliance Date:	Not reported
Return to Compliance Qualifier:	Not reported
Violation Responsible Agency:	Not reported
Scheduled Compliance Date:	Not reported
Enforcement Identifier:	Not reported
Date of Enforcement Action:	Not reported
Enforcement Responsible Agency:	Not reported
Enforcement Docket Number:	Not reported
Enforcement Attorney:	Not reported
Corrective Action Component:	Not reported
Appeal Initiated Date:	Not reported
Appeal Resolution Date:	Not reported
Disposition Status Date:	Not reported
Disposition Status:	Not reported
Disposition Status Description:	Not reported
Consent/Final Order Sequence Number:	Not reported
Consent/Final Order Respondent Name:	Not reported
Consent/Final Order Lead Agency:	Not reported
Enforcement Type:	Not reported
Enforcement Responsible Person:	Not reported
Enforcement Responsible Sub-Organization:	Not reported
SEP Sequence Number:	Not reported
SEP Expenditure Amount:	Not reported
SEP Scheduled Completion Date:	Not reported
SEP Actual Date:	Not reported

Map ID
 Direction
 Distance
 Elevation

MAP FINDINGS

Site

Database(s)

EDR ID Number
 EPA ID Number

SAFETY-KLEEN SYSTEMS INC HIGHLAND SERVICE CENTER (Continued)

1015732922

SEP Defaulted Date:	Not reported
SEP Type:	Not reported
SEP Type Description:	Not reported
Proposed Amount:	Not reported
Final Monetary Amount:	Not reported
Paid Amount:	Not reported
Final Count:	Not reported
Final Amount:	Not reported
Found Violation:	No
Agency Which Determined Violation:	Not reported
Violation Short Description:	Not reported
Date Violation was Determined:	Not reported
Actual Return to Compliance Date:	Not reported
Return to Compliance Qualifier:	Not reported
Violation Responsible Agency:	Not reported
Scheduled Compliance Date:	Not reported
Enforcement Identifier:	Not reported
Date of Enforcement Action:	Not reported
Enforcement Responsible Agency:	Not reported
Enforcement Docket Number:	Not reported
Enforcement Attorney:	Not reported
Corrective Action Component:	Not reported
Appeal Initiated Date:	Not reported
Appeal Resolution Date:	Not reported
Disposition Status Date:	Not reported
Disposition Status:	Not reported
Disposition Status Description:	Not reported
Consent/Final Order Sequence Number:	Not reported
Consent/Final Order Respondent Name:	Not reported
Consent/Final Order Lead Agency:	Not reported
Enforcement Type:	Not reported
Enforcement Responsible Person:	Not reported
Enforcement Responsible Sub-Organization:	Not reported
SEP Sequence Number:	Not reported
SEP Expenditure Amount:	Not reported
SEP Scheduled Completion Date:	Not reported
SEP Actual Date:	Not reported
SEP Defaulted Date:	Not reported
SEP Type:	Not reported
SEP Type Description:	Not reported
Proposed Amount:	Not reported
Final Monetary Amount:	Not reported
Paid Amount:	Not reported
Final Count:	Not reported
Final Amount:	Not reported
Found Violation:	Yes
Agency Which Determined Violation:	State
Violation Short Description:	TSD - Manifest/Records/Reporting
Date Violation was Determined:	2007-10-22 00:00:00.0
Actual Return to Compliance Date:	2007-10-23 00:00:00.0
Return to Compliance Qualifier:	Observed
Violation Responsible Agency:	State
Scheduled Compliance Date:	Not reported
Enforcement Identifier:	200
Date of Enforcement Action:	2007-10-23 00:00:00.0

Map ID
Direction
Distance
Elevation

MAP FINDINGS

Site

Database(s)

EDR ID Number
EPA ID Number

SAFETY-KLEEN SYSTEMS INC HIGHLAND SERVICE CENTER (Continued)

1015732922

Enforcement Responsible Agency:	State
Enforcement Docket Number:	Not reported
Enforcement Attorney:	Not reported
Corrective Action Component:	No
Appeal Initiated Date:	Not reported
Appeal Resolution Date:	Not reported
Disposition Status Date:	Not reported
Disposition Status:	Not reported
Disposition Status Description:	Not reported
Consent/Final Order Sequence Number:	Not reported
Consent/Final Order Respondent Name:	Not reported
Consent/Final Order Lead Agency:	Not reported
Enforcement Type:	WRITTEN INFORMAL
Enforcement Responsible Person:	Not reported
Enforcement Responsible Sub-Organization:	Not reported
SEP Sequence Number:	Not reported
SEP Expenditure Amount:	Not reported
SEP Scheduled Completion Date:	Not reported
SEP Actual Date:	Not reported
SEP Defaulted Date:	Not reported
SEP Type:	Not reported
SEP Type Description:	Not reported
Proposed Amount:	Not reported
Final Monetary Amount:	Not reported
Paid Amount:	Not reported
Final Count:	Not reported
Final Amount:	Not reported
Found Violation:	No
Agency Which Determined Violation:	Not reported
Violation Short Description:	Not reported
Date Violation was Determined:	Not reported
Actual Return to Compliance Date:	Not reported
Return to Compliance Qualifier:	Not reported
Violation Responsible Agency:	Not reported
Scheduled Compliance Date:	Not reported
Enforcement Identifier:	Not reported
Date of Enforcement Action:	Not reported
Enforcement Responsible Agency:	Not reported
Enforcement Docket Number:	Not reported
Enforcement Attorney:	Not reported
Corrective Action Component:	Not reported
Appeal Initiated Date:	Not reported
Appeal Resolution Date:	Not reported
Disposition Status Date:	Not reported
Disposition Status:	Not reported
Disposition Status Description:	Not reported
Consent/Final Order Sequence Number:	Not reported
Consent/Final Order Respondent Name:	Not reported
Consent/Final Order Lead Agency:	Not reported
Enforcement Type:	Not reported
Enforcement Responsible Person:	Not reported
Enforcement Responsible Sub-Organization:	Not reported
SEP Sequence Number:	Not reported
SEP Expenditure Amount:	Not reported
SEP Scheduled Completion Date:	Not reported
SEP Actual Date:	Not reported

Map ID
Direction
Distance
Elevation

MAP FINDINGS

Site

Database(s)

EDR ID Number
EPA ID Number

SAFETY-KLEEN SYSTEMS INC HIGHLAND SERVICE CENTER (Continued)

1015732922

SEP Defaulted Date:	Not reported
SEP Type:	Not reported
SEP Type Description:	Not reported
Proposed Amount:	Not reported
Final Monetary Amount:	Not reported
Paid Amount:	Not reported
Final Count:	Not reported
Final Amount:	Not reported
Found Violation:	Yes
Agency Which Determined Violation:	State
Violation Short Description:	Generators - General
Date Violation was Determined:	1996-04-15 00:00:00.0
Actual Return to Compliance Date:	1996-04-15 00:00:00.0
Return to Compliance Qualifier:	Observed
Violation Responsible Agency:	State
Scheduled Compliance Date:	Not reported
Enforcement Identifier:	006
Date of Enforcement Action:	1996-04-15 00:00:00.0
Enforcement Responsible Agency:	State
Enforcement Docket Number:	Not reported
Enforcement Attorney:	Not reported
Corrective Action Component:	No
Appeal Initiated Date:	Not reported
Appeal Resolution Date:	Not reported
Disposition Status Date:	Not reported
Disposition Status:	Not reported
Disposition Status Description:	Not reported
Consent/Final Order Sequence Number:	Not reported
Consent/Final Order Respondent Name:	Not reported
Consent/Final Order Lead Agency:	Not reported
Enforcement Type:	WRITTEN INFORMAL
Enforcement Responsible Person:	R9STA
Enforcement Responsible Sub-Organization:	Not reported
SEP Sequence Number:	Not reported
SEP Expenditure Amount:	Not reported
SEP Scheduled Completion Date:	Not reported
SEP Actual Date:	Not reported
SEP Defaulted Date:	Not reported
SEP Type:	Not reported
SEP Type Description:	Not reported
Proposed Amount:	Not reported
Final Monetary Amount:	Not reported
Paid Amount:	Not reported
Final Count:	Not reported
Final Amount:	Not reported
Found Violation:	Yes
Agency Which Determined Violation:	State
Violation Short Description:	TSD - Financial Requirements
Date Violation was Determined:	1988-08-03 00:00:00.0
Actual Return to Compliance Date:	1989-02-21 00:00:00.0
Return to Compliance Qualifier:	Observed
Violation Responsible Agency:	State
Scheduled Compliance Date:	1988-06-26 00:00:00.0
Enforcement Identifier:	001
Date of Enforcement Action:	1988-05-26 00:00:00.0

Map ID
Direction
Distance
Elevation

MAP FINDINGS

Site

Database(s)

EDR ID Number
EPA ID Number

SAFETY-KLEEN SYSTEMS INC HIGHLAND SERVICE CENTER (Continued)

1015732922

Enforcement Responsible Agency:	State
Enforcement Docket Number:	Not reported
Enforcement Attorney:	Not reported
Corrective Action Component:	No
Appeal Initiated Date:	Not reported
Appeal Resolution Date:	Not reported
Disposition Status Date:	Not reported
Disposition Status:	Not reported
Disposition Status Description:	Not reported
Consent/Final Order Sequence Number:	Not reported
Consent/Final Order Respondent Name:	Not reported
Consent/Final Order Lead Agency:	Not reported
Enforcement Type:	WRITTEN INFORMAL
Enforcement Responsible Person:	R9STA
Enforcement Responsible Sub-Organization:	Not reported
SEP Sequence Number:	Not reported
SEP Expenditure Amount:	Not reported
SEP Scheduled Completion Date:	Not reported
SEP Actual Date:	Not reported
SEP Defaulted Date:	Not reported
SEP Type:	Not reported
SEP Type Description:	Not reported
Proposed Amount:	Not reported
Final Monetary Amount:	Not reported
Paid Amount:	Not reported
Final Count:	Not reported
Final Amount:	Not reported
Found Violation:	Yes
Agency Which Determined Violation:	State
Violation Short Description:	TSD - General
Date Violation was Determined:	1990-03-26 00:00:00.0
Actual Return to Compliance Date:	1991-11-21 00:00:00.0
Return to Compliance Qualifier:	Observed
Violation Responsible Agency:	State
Scheduled Compliance Date:	1990-08-08 00:00:00.0
Enforcement Identifier:	Not reported
Date of Enforcement Action:	Not reported
Enforcement Responsible Agency:	Not reported
Enforcement Docket Number:	Not reported
Enforcement Attorney:	Not reported
Corrective Action Component:	Not reported
Appeal Initiated Date:	Not reported
Appeal Resolution Date:	Not reported
Disposition Status Date:	Not reported
Disposition Status:	Not reported
Disposition Status Description:	Not reported
Consent/Final Order Sequence Number:	Not reported
Consent/Final Order Respondent Name:	Not reported
Consent/Final Order Lead Agency:	Not reported
Enforcement Type:	Not reported
Enforcement Responsible Person:	Not reported
Enforcement Responsible Sub-Organization:	Not reported
SEP Sequence Number:	Not reported
SEP Expenditure Amount:	Not reported
SEP Scheduled Completion Date:	Not reported
SEP Actual Date:	Not reported

Map ID
Direction
Distance
Elevation

MAP FINDINGS

Site

Database(s)

EDR ID Number
EPA ID Number

SAFETY-KLEEN SYSTEMS INC HIGHLAND SERVICE CENTER (Continued)

1015732922

SEP Defaulted Date:	Not reported
SEP Type:	Not reported
SEP Type Description:	Not reported
Proposed Amount:	Not reported
Final Monetary Amount:	Not reported
Paid Amount:	Not reported
Final Count:	Not reported
Final Amount:	Not reported
Found Violation:	Yes
Agency Which Determined Violation:	State
Violation Short Description:	TSD - General
Date Violation was Determined:	1991-03-19 00:00:00.0
Actual Return to Compliance Date:	1991-11-22 00:00:00.0
Return to Compliance Qualifier:	Observed
Violation Responsible Agency:	State
Scheduled Compliance Date:	1991-08-01 00:00:00.0
Enforcement Identifier:	005
Date of Enforcement Action:	1991-04-03 00:00:00.0
Enforcement Responsible Agency:	State
Enforcement Docket Number:	Not reported
Enforcement Attorney:	Not reported
Corrective Action Component:	No
Appeal Initiated Date:	Not reported
Appeal Resolution Date:	Not reported
Disposition Status Date:	Not reported
Disposition Status:	Not reported
Disposition Status Description:	Not reported
Consent/Final Order Sequence Number:	Not reported
Consent/Final Order Respondent Name:	Not reported
Consent/Final Order Lead Agency:	Not reported
Enforcement Type:	WRITTEN INFORMAL
Enforcement Responsible Person:	R9STA
Enforcement Responsible Sub-Organization:	Not reported
SEP Sequence Number:	Not reported
SEP Expenditure Amount:	Not reported
SEP Scheduled Completion Date:	Not reported
SEP Actual Date:	Not reported
SEP Defaulted Date:	Not reported
SEP Type:	Not reported
SEP Type Description:	Not reported
Proposed Amount:	Not reported
Final Monetary Amount:	Not reported
Paid Amount:	Not reported
Final Count:	Not reported
Final Amount:	Not reported
Found Violation:	Yes
Agency Which Determined Violation:	State
Violation Short Description:	TSD - General Facility Standards
Date Violation was Determined:	2000-08-25 00:00:00.0
Actual Return to Compliance Date:	2000-10-05 00:00:00.0
Return to Compliance Qualifier:	Documented
Violation Responsible Agency:	State
Scheduled Compliance Date:	Not reported
Enforcement Identifier:	501
Date of Enforcement Action:	2000-09-18 00:00:00.0

Map ID
Direction
Distance
Elevation

MAP FINDINGS

Site

Database(s)

EDR ID Number
EPA ID Number

SAFETY-KLEEN SYSTEMS INC HIGHLAND SERVICE CENTER (Continued)

1015732922

Enforcement Responsible Agency:	State
Enforcement Docket Number:	Not reported
Enforcement Attorney:	Not reported
Corrective Action Component:	No
Appeal Initiated Date:	Not reported
Appeal Resolution Date:	Not reported
Disposition Status Date:	Not reported
Disposition Status:	Not reported
Disposition Status Description:	Not reported
Consent/Final Order Sequence Number:	Not reported
Consent/Final Order Respondent Name:	Not reported
Consent/Final Order Lead Agency:	Not reported
Enforcement Type:	Not reported
Enforcement Responsible Person:	Not reported
Enforcement Responsible Sub-Organization:	Not reported
SEP Sequence Number:	Not reported
SEP Expenditure Amount:	Not reported
SEP Scheduled Completion Date:	Not reported
SEP Actual Date:	Not reported
SEP Defaulted Date:	Not reported
SEP Type:	Not reported
SEP Type Description:	Not reported
Proposed Amount:	Not reported
Final Monetary Amount:	Not reported
Paid Amount:	Not reported
Final Count:	Not reported
Final Amount:	Not reported
Found Violation:	Yes
Agency Which Determined Violation:	State
Violation Short Description:	TSD IS-Preparedness and Prevention
Date Violation was Determined:	2016-11-30 00:00:00.0
Actual Return to Compliance Date:	2016-11-30 00:00:00.0
Return to Compliance Qualifier:	Observed
Violation Responsible Agency:	State
Scheduled Compliance Date:	Not reported
Enforcement Identifier:	306
Date of Enforcement Action:	2016-11-30 00:00:00.0
Enforcement Responsible Agency:	State
Enforcement Docket Number:	Not reported
Enforcement Attorney:	Not reported
Corrective Action Component:	No
Appeal Initiated Date:	Not reported
Appeal Resolution Date:	Not reported
Disposition Status Date:	Not reported
Disposition Status:	Not reported
Disposition Status Description:	Not reported
Consent/Final Order Sequence Number:	Not reported
Consent/Final Order Respondent Name:	Not reported
Consent/Final Order Lead Agency:	Not reported
Enforcement Type:	WRITTEN INFORMAL
Enforcement Responsible Person:	Not reported
Enforcement Responsible Sub-Organization:	Not reported
SEP Sequence Number:	Not reported
SEP Expenditure Amount:	Not reported
SEP Scheduled Completion Date:	Not reported
SEP Actual Date:	Not reported

Map ID
 Direction
 Distance
 Elevation

MAP FINDINGS

Site

Database(s)

EDR ID Number
 EPA ID Number

SAFETY-KLEEN SYSTEMS INC HIGHLAND SERVICE CENTER (Continued)

1015732922

SEP Defaulted Date:	Not reported
SEP Type:	Not reported
SEP Type Description:	Not reported
Proposed Amount:	Not reported
Final Monetary Amount:	Not reported
Paid Amount:	Not reported
Final Count:	Not reported
Final Amount:	Not reported
Found Violation:	No
Agency Which Determined Violation:	Not reported
Violation Short Description:	Not reported
Date Violation was Determined:	Not reported
Actual Return to Compliance Date:	Not reported
Return to Compliance Qualifier:	Not reported
Violation Responsible Agency:	Not reported
Scheduled Compliance Date:	Not reported
Enforcement Identifier:	Not reported
Date of Enforcement Action:	Not reported
Enforcement Responsible Agency:	Not reported
Enforcement Docket Number:	Not reported
Enforcement Attorney:	Not reported
Corrective Action Component:	Not reported
Appeal Initiated Date:	Not reported
Appeal Resolution Date:	Not reported
Disposition Status Date:	Not reported
Disposition Status:	Not reported
Disposition Status Description:	Not reported
Consent/Final Order Sequence Number:	Not reported
Consent/Final Order Respondent Name:	Not reported
Consent/Final Order Lead Agency:	Not reported
Enforcement Type:	Not reported
Enforcement Responsible Person:	Not reported
Enforcement Responsible Sub-Organization:	Not reported
SEP Sequence Number:	Not reported
SEP Expenditure Amount:	Not reported
SEP Scheduled Completion Date:	Not reported
SEP Actual Date:	Not reported
SEP Defaulted Date:	Not reported
SEP Type:	Not reported
SEP Type Description:	Not reported
Proposed Amount:	Not reported
Final Monetary Amount:	Not reported
Paid Amount:	Not reported
Final Count:	Not reported
Final Amount:	Not reported
Found Violation:	Yes
Agency Which Determined Violation:	State
Violation Short Description:	TSD - General Facility Standards
Date Violation was Determined:	2005-10-25 00:00:00.0
Actual Return to Compliance Date:	2006-03-16 00:00:00.0
Return to Compliance Qualifier:	Documented
Violation Responsible Agency:	State
Scheduled Compliance Date:	Not reported
Enforcement Identifier:	200
Date of Enforcement Action:	2005-11-22 00:00:00.0

Map ID
Direction
Distance
Elevation

MAP FINDINGS

Site

Database(s)

EDR ID Number
EPA ID Number

SAFETY-KLEEN SYSTEMS INC HIGHLAND SERVICE CENTER (Continued)

1015732922

Enforcement Responsible Agency:	State
Enforcement Docket Number:	Not reported
Enforcement Attorney:	Not reported
Corrective Action Component:	No
Appeal Initiated Date:	Not reported
Appeal Resolution Date:	Not reported
Disposition Status Date:	Not reported
Disposition Status:	Not reported
Disposition Status Description:	Not reported
Consent/Final Order Sequence Number:	Not reported
Consent/Final Order Respondent Name:	Not reported
Consent/Final Order Lead Agency:	Not reported
Enforcement Type:	WRITTEN INFORMAL
Enforcement Responsible Person:	Not reported
Enforcement Responsible Sub-Organization:	Not reported
SEP Sequence Number:	Not reported
SEP Expenditure Amount:	Not reported
SEP Scheduled Completion Date:	Not reported
SEP Actual Date:	Not reported
SEP Defaulted Date:	Not reported
SEP Type:	Not reported
SEP Type Description:	Not reported
Proposed Amount:	Not reported
Final Monetary Amount:	Not reported
Paid Amount:	Not reported
Final Count:	Not reported
Final Amount:	Not reported
Found Violation:	Yes
Agency Which Determined Violation:	State
Violation Short Description:	TSD - General Facility Standards
Date Violation was Determined:	2005-10-25 00:00:00.0
Actual Return to Compliance Date:	2006-03-16 00:00:00.0
Return to Compliance Qualifier:	Documented
Violation Responsible Agency:	State
Scheduled Compliance Date:	Not reported
Enforcement Identifier:	507
Date of Enforcement Action:	2005-11-22 00:00:00.0
Enforcement Responsible Agency:	State
Enforcement Docket Number:	Not reported
Enforcement Attorney:	Not reported
Corrective Action Component:	No
Appeal Initiated Date:	Not reported
Appeal Resolution Date:	Not reported
Disposition Status Date:	Not reported
Disposition Status:	Not reported
Disposition Status Description:	Not reported
Consent/Final Order Sequence Number:	Not reported
Consent/Final Order Respondent Name:	Not reported
Consent/Final Order Lead Agency:	Not reported
Enforcement Type:	Not reported
Enforcement Responsible Person:	Not reported
Enforcement Responsible Sub-Organization:	Not reported
SEP Sequence Number:	Not reported
SEP Expenditure Amount:	Not reported
SEP Scheduled Completion Date:	Not reported
SEP Actual Date:	Not reported

Map ID
 Direction
 Distance
 Elevation

MAP FINDINGS

Site

Database(s)

EDR ID Number
 EPA ID Number

SAFETY-KLEEN SYSTEMS INC HIGHLAND SERVICE CENTER (Continued)

1015732922

SEP Defaulted Date:	Not reported
SEP Type:	Not reported
SEP Type Description:	Not reported
Proposed Amount:	Not reported
Final Monetary Amount:	Not reported
Paid Amount:	Not reported
Final Count:	Not reported
Final Amount:	Not reported
Found Violation:	No
Agency Which Determined Violation:	Not reported
Violation Short Description:	Not reported
Date Violation was Determined:	Not reported
Actual Return to Compliance Date:	Not reported
Return to Compliance Qualifier:	Not reported
Violation Responsible Agency:	Not reported
Scheduled Compliance Date:	Not reported
Enforcement Identifier:	Not reported
Date of Enforcement Action:	Not reported
Enforcement Responsible Agency:	Not reported
Enforcement Docket Number:	Not reported
Enforcement Attorney:	Not reported
Corrective Action Component:	Not reported
Appeal Initiated Date:	Not reported
Appeal Resolution Date:	Not reported
Disposition Status Date:	Not reported
Disposition Status:	Not reported
Disposition Status Description:	Not reported
Consent/Final Order Sequence Number:	Not reported
Consent/Final Order Respondent Name:	Not reported
Consent/Final Order Lead Agency:	Not reported
Enforcement Type:	Not reported
Enforcement Responsible Person:	Not reported
Enforcement Responsible Sub-Organization:	Not reported
SEP Sequence Number:	Not reported
SEP Expenditure Amount:	Not reported
SEP Scheduled Completion Date:	Not reported
SEP Actual Date:	Not reported
SEP Defaulted Date:	Not reported
SEP Type:	Not reported
SEP Type Description:	Not reported
Proposed Amount:	Not reported
Final Monetary Amount:	Not reported
Paid Amount:	Not reported
Final Count:	Not reported
Final Amount:	Not reported
Found Violation:	Yes
Agency Which Determined Violation:	State
Violation Short Description:	TSD - Manifest/Records/Reporting
Date Violation was Determined:	2000-08-25 00:00:00.0
Actual Return to Compliance Date:	2000-10-05 00:00:00.0
Return to Compliance Qualifier:	Documented
Violation Responsible Agency:	State
Scheduled Compliance Date:	Not reported
Enforcement Identifier:	501
Date of Enforcement Action:	2000-09-18 00:00:00.0

Map ID
Direction
Distance
Elevation

MAP FINDINGS

Site

Database(s)

EDR ID Number
EPA ID Number

SAFETY-KLEEN SYSTEMS INC HIGHLAND SERVICE CENTER (Continued)

1015732922

Enforcement Responsible Agency:	State
Enforcement Docket Number:	Not reported
Enforcement Attorney:	Not reported
Corrective Action Component:	No
Appeal Initiated Date:	Not reported
Appeal Resolution Date:	Not reported
Disposition Status Date:	Not reported
Disposition Status:	Not reported
Disposition Status Description:	Not reported
Consent/Final Order Sequence Number:	Not reported
Consent/Final Order Respondent Name:	Not reported
Consent/Final Order Lead Agency:	Not reported
Enforcement Type:	Not reported
Enforcement Responsible Person:	Not reported
Enforcement Responsible Sub-Organization:	Not reported
SEP Sequence Number:	Not reported
SEP Expenditure Amount:	Not reported
SEP Scheduled Completion Date:	Not reported
SEP Actual Date:	Not reported
SEP Defaulted Date:	Not reported
SEP Type:	Not reported
SEP Type Description:	Not reported
Proposed Amount:	Not reported
Final Monetary Amount:	Not reported
Paid Amount:	Not reported
Final Count:	Not reported
Final Amount:	Not reported
Found Violation:	Yes
Agency Which Determined Violation:	EPA
Violation Short Description:	TSD - Financial Requirements
Date Violation was Determined:	1991-09-26 00:00:00.0
Actual Return to Compliance Date:	1993-07-23 00:00:00.0
Return to Compliance Qualifier:	Unverifiable
Violation Responsible Agency:	EPA
Scheduled Compliance Date:	Not reported
Enforcement Identifier:	Not reported
Date of Enforcement Action:	Not reported
Enforcement Responsible Agency:	Not reported
Enforcement Docket Number:	Not reported
Enforcement Attorney:	Not reported
Corrective Action Component:	Not reported
Appeal Initiated Date:	Not reported
Appeal Resolution Date:	Not reported
Disposition Status Date:	Not reported
Disposition Status:	Not reported
Disposition Status Description:	Not reported
Consent/Final Order Sequence Number:	Not reported
Consent/Final Order Respondent Name:	Not reported
Consent/Final Order Lead Agency:	Not reported
Enforcement Type:	Not reported
Enforcement Responsible Person:	Not reported
Enforcement Responsible Sub-Organization:	Not reported
SEP Sequence Number:	Not reported
SEP Expenditure Amount:	Not reported
SEP Scheduled Completion Date:	Not reported
SEP Actual Date:	Not reported

Map ID
Direction
Distance
Elevation

MAP FINDINGS

Site

Database(s)

EDR ID Number
EPA ID Number

SAFETY-KLEEN SYSTEMS INC HIGHLAND SERVICE CENTER (Continued)

1015732922

SEP Defaulted Date:	Not reported
SEP Type:	Not reported
SEP Type Description:	Not reported
Proposed Amount:	Not reported
Final Monetary Amount:	Not reported
Paid Amount:	Not reported
Final Count:	Not reported
Final Amount:	Not reported
Found Violation:	Yes
Agency Which Determined Violation:	State
Violation Short Description:	TSD - Financial Requirements
Date Violation was Determined:	2006-09-26 00:00:00.0
Actual Return to Compliance Date:	2006-09-26 00:00:00.0
Return to Compliance Qualifier:	Documented
Violation Responsible Agency:	State
Scheduled Compliance Date:	Not reported
Enforcement Identifier:	200
Date of Enforcement Action:	2006-10-06 00:00:00.0
Enforcement Responsible Agency:	State
Enforcement Docket Number:	Not reported
Enforcement Attorney:	Not reported
Corrective Action Component:	No
Appeal Initiated Date:	Not reported
Appeal Resolution Date:	Not reported
Disposition Status Date:	Not reported
Disposition Status:	Not reported
Disposition Status Description:	Not reported
Consent/Final Order Sequence Number:	Not reported
Consent/Final Order Respondent Name:	Not reported
Consent/Final Order Lead Agency:	Not reported
Enforcement Type:	WRITTEN INFORMAL
Enforcement Responsible Person:	Not reported
Enforcement Responsible Sub-Organization:	Not reported
SEP Sequence Number:	Not reported
SEP Expenditure Amount:	Not reported
SEP Scheduled Completion Date:	Not reported
SEP Actual Date:	Not reported
SEP Defaulted Date:	Not reported
SEP Type:	Not reported
SEP Type Description:	Not reported
Proposed Amount:	Not reported
Final Monetary Amount:	Not reported
Paid Amount:	Not reported
Final Count:	Not reported
Final Amount:	Not reported
Found Violation:	Yes
Agency Which Determined Violation:	State
Violation Short Description:	State Statute or Regulation
Date Violation was Determined:	2007-10-22 00:00:00.0
Actual Return to Compliance Date:	2007-10-23 00:00:00.0
Return to Compliance Qualifier:	Observed
Violation Responsible Agency:	State
Scheduled Compliance Date:	Not reported
Enforcement Identifier:	200
Date of Enforcement Action:	2007-10-23 00:00:00.0

Map ID
Direction
Distance
Elevation

MAP FINDINGS

Site

Database(s)

EDR ID Number
EPA ID Number

SAFETY-KLEEN SYSTEMS INC HIGHLAND SERVICE CENTER (Continued)

1015732922

Enforcement Responsible Agency:	State
Enforcement Docket Number:	Not reported
Enforcement Attorney:	Not reported
Corrective Action Component:	No
Appeal Initiated Date:	Not reported
Appeal Resolution Date:	Not reported
Disposition Status Date:	Not reported
Disposition Status:	Not reported
Disposition Status Description:	Not reported
Consent/Final Order Sequence Number:	Not reported
Consent/Final Order Respondent Name:	Not reported
Consent/Final Order Lead Agency:	Not reported
Enforcement Type:	WRITTEN INFORMAL
Enforcement Responsible Person:	Not reported
Enforcement Responsible Sub-Organization:	Not reported
SEP Sequence Number:	Not reported
SEP Expenditure Amount:	Not reported
SEP Scheduled Completion Date:	Not reported
SEP Actual Date:	Not reported
SEP Defaulted Date:	Not reported
SEP Type:	Not reported
SEP Type Description:	Not reported
Proposed Amount:	Not reported
Final Monetary Amount:	Not reported
Paid Amount:	Not reported
Final Count:	Not reported
Final Amount:	Not reported
Found Violation:	Yes
Agency Which Determined Violation:	State
Violation Short Description:	TSD - Financial Requirements
Date Violation was Determined:	2006-09-26 00:00:00.0
Actual Return to Compliance Date:	2006-09-26 00:00:00.0
Return to Compliance Qualifier:	Documented
Violation Responsible Agency:	State
Scheduled Compliance Date:	Not reported
Enforcement Identifier:	510
Date of Enforcement Action:	2006-10-06 00:00:00.0
Enforcement Responsible Agency:	State
Enforcement Docket Number:	Not reported
Enforcement Attorney:	Not reported
Corrective Action Component:	No
Appeal Initiated Date:	Not reported
Appeal Resolution Date:	Not reported
Disposition Status Date:	Not reported
Disposition Status:	Not reported
Disposition Status Description:	Not reported
Consent/Final Order Sequence Number:	Not reported
Consent/Final Order Respondent Name:	Not reported
Consent/Final Order Lead Agency:	Not reported
Enforcement Type:	Not reported
Enforcement Responsible Person:	Not reported
Enforcement Responsible Sub-Organization:	Not reported
SEP Sequence Number:	Not reported
SEP Expenditure Amount:	Not reported
SEP Scheduled Completion Date:	Not reported
SEP Actual Date:	Not reported

Map ID
Direction
Distance
Elevation

MAP FINDINGS

Site

Database(s)

EDR ID Number
EPA ID Number

SAFETY-KLEEN SYSTEMS INC HIGHLAND SERVICE CENTER (Continued)

1015732922

SEP Defaulted Date: Not reported
SEP Type: Not reported
SEP Type Description: Not reported
Proposed Amount: Not reported
Final Monetary Amount: Not reported
Paid Amount: Not reported
Final Count: Not reported
Final Amount: Not reported

Found Violation: Yes
Agency Which Determined Violation: State
Violation Short Description: Generators - General
Date Violation was Determined: 2012-09-27 00:00:00.0
Actual Return to Compliance Date: 2012-09-27 00:00:00.0
Return to Compliance Qualifier: Documented
Violation Responsible Agency: State
Scheduled Compliance Date: Not reported
Enforcement Identifier: 518
Date of Enforcement Action: 2012-11-20 00:00:00.0
Enforcement Responsible Agency: State
Enforcement Docket Number: Not reported
Enforcement Attorney: Not reported
Corrective Action Component: No
Appeal Initiated Date: Not reported
Appeal Resolution Date: Not reported
Disposition Status Date: Not reported
Disposition Status: Not reported
Disposition Status Description: Not reported
Consent/Final Order Sequence Number: Not reported
Consent/Final Order Respondent Name: Not reported
Consent/Final Order Lead Agency: Not reported
Enforcement Type: Not reported
Enforcement Responsible Person: Not reported
Enforcement Responsible Sub-Organization: Not reported
SEP Sequence Number: Not reported
SEP Expenditure Amount: Not reported
SEP Scheduled Completion Date: Not reported
SEP Actual Date: Not reported
SEP Defaulted Date: Not reported
SEP Type: Not reported
SEP Type Description: Not reported
Proposed Amount: Not reported
Final Monetary Amount: Not reported
Paid Amount: Not reported
Final Count: Not reported
Final Amount: Not reported

Found Violation: Yes
Agency Which Determined Violation: State
Violation Short Description: State Statute or Regulation
Date Violation was Determined: 2009-01-13 00:00:00.0
Actual Return to Compliance Date: 2009-02-18 00:00:00.0
Return to Compliance Qualifier: Documented
Violation Responsible Agency: State
Scheduled Compliance Date: Not reported
Enforcement Identifier: 200
Date of Enforcement Action: 2009-01-14 00:00:00.0

Map ID
Direction
Distance
Elevation

MAP FINDINGS

Site

Database(s)

EDR ID Number
EPA ID Number

SAFETY-KLEEN SYSTEMS INC HIGHLAND SERVICE CENTER (Continued)

1015732922

Enforcement Responsible Agency:	State
Enforcement Docket Number:	Not reported
Enforcement Attorney:	Not reported
Corrective Action Component:	No
Appeal Initiated Date:	Not reported
Appeal Resolution Date:	Not reported
Disposition Status Date:	Not reported
Disposition Status:	Not reported
Disposition Status Description:	Not reported
Consent/Final Order Sequence Number:	Not reported
Consent/Final Order Respondent Name:	Not reported
Consent/Final Order Lead Agency:	Not reported
Enforcement Type:	WRITTEN INFORMAL
Enforcement Responsible Person:	Not reported
Enforcement Responsible Sub-Organization:	Not reported
SEP Sequence Number:	Not reported
SEP Expenditure Amount:	Not reported
SEP Scheduled Completion Date:	Not reported
SEP Actual Date:	Not reported
SEP Defaulted Date:	Not reported
SEP Type:	Not reported
SEP Type Description:	Not reported
Proposed Amount:	Not reported
Final Monetary Amount:	Not reported
Paid Amount:	Not reported
Final Count:	Not reported
Final Amount:	Not reported
Found Violation:	No
Agency Which Determined Violation:	Not reported
Violation Short Description:	Not reported
Date Violation was Determined:	Not reported
Actual Return to Compliance Date:	Not reported
Return to Compliance Qualifier:	Not reported
Violation Responsible Agency:	Not reported
Scheduled Compliance Date:	Not reported
Enforcement Identifier:	Not reported
Date of Enforcement Action:	Not reported
Enforcement Responsible Agency:	Not reported
Enforcement Docket Number:	Not reported
Enforcement Attorney:	Not reported
Corrective Action Component:	Not reported
Appeal Initiated Date:	Not reported
Appeal Resolution Date:	Not reported
Disposition Status Date:	Not reported
Disposition Status:	Not reported
Disposition Status Description:	Not reported
Consent/Final Order Sequence Number:	Not reported
Consent/Final Order Respondent Name:	Not reported
Consent/Final Order Lead Agency:	Not reported
Enforcement Type:	Not reported
Enforcement Responsible Person:	Not reported
Enforcement Responsible Sub-Organization:	Not reported
SEP Sequence Number:	Not reported
SEP Expenditure Amount:	Not reported
SEP Scheduled Completion Date:	Not reported
SEP Actual Date:	Not reported

Map ID
Direction
Distance
Elevation

MAP FINDINGS

Site

Database(s)

EDR ID Number
EPA ID Number

SAFETY-KLEEN SYSTEMS INC HIGHLAND SERVICE CENTER (Continued)

1015732922

SEP Defaulted Date: Not reported
SEP Type: Not reported
SEP Type Description: Not reported
Proposed Amount: Not reported
Final Monetary Amount: Not reported
Paid Amount: Not reported
Final Count: Not reported
Final Amount: Not reported

Found Violation: No
Agency Which Determined Violation: Not reported
Violation Short Description: Not reported
Date Violation was Determined: Not reported
Actual Return to Compliance Date: Not reported
Return to Compliance Qualifier: Not reported
Violation Responsible Agency: Not reported
Scheduled Compliance Date: Not reported
Enforcement Identifier: Not reported
Date of Enforcement Action: Not reported
Enforcement Responsible Agency: Not reported
Enforcement Docket Number: Not reported
Enforcement Attorney: Not reported
Corrective Action Component: Not reported
Appeal Initiated Date: Not reported
Appeal Resolution Date: Not reported
Disposition Status Date: Not reported
Disposition Status: Not reported
Disposition Status Description: Not reported
Consent/Final Order Sequence Number: Not reported
Consent/Final Order Respondent Name: Not reported
Consent/Final Order Lead Agency: Not reported
Enforcement Type: Not reported
Enforcement Responsible Person: Not reported
Enforcement Responsible Sub-Organization: Not reported
SEP Sequence Number: Not reported
SEP Expenditure Amount: Not reported
SEP Scheduled Completion Date: Not reported
SEP Actual Date: Not reported
SEP Defaulted Date: Not reported
SEP Type: Not reported
SEP Type Description: Not reported
Proposed Amount: Not reported
Final Monetary Amount: Not reported
Paid Amount: Not reported
Final Count: Not reported
Final Amount: Not reported

Found Violation: No
Agency Which Determined Violation: Not reported
Violation Short Description: Not reported
Date Violation was Determined: Not reported
Actual Return to Compliance Date: Not reported
Return to Compliance Qualifier: Not reported
Violation Responsible Agency: Not reported
Scheduled Compliance Date: Not reported
Enforcement Identifier: Not reported
Date of Enforcement Action: Not reported

Map ID
Direction
Distance
Elevation

MAP FINDINGS

Site

Database(s)

EDR ID Number
EPA ID Number

SAFETY-KLEEN SYSTEMS INC HIGHLAND SERVICE CENTER (Continued)

1015732922

Enforcement Responsible Agency:	Not reported
Enforcement Docket Number:	Not reported
Enforcement Attorney:	Not reported
Corrective Action Component:	Not reported
Appeal Initiated Date:	Not reported
Appeal Resolution Date:	Not reported
Disposition Status Date:	Not reported
Disposition Status:	Not reported
Disposition Status Description:	Not reported
Consent/Final Order Sequence Number:	Not reported
Consent/Final Order Respondent Name:	Not reported
Consent/Final Order Lead Agency:	Not reported
Enforcement Type:	Not reported
Enforcement Responsible Person:	Not reported
Enforcement Responsible Sub-Organization:	Not reported
SEP Sequence Number:	Not reported
SEP Expenditure Amount:	Not reported
SEP Scheduled Completion Date:	Not reported
SEP Actual Date:	Not reported
SEP Defaulted Date:	Not reported
SEP Type:	Not reported
SEP Type Description:	Not reported
Proposed Amount:	Not reported
Final Monetary Amount:	Not reported
Paid Amount:	Not reported
Final Count:	Not reported
Final Amount:	Not reported
Found Violation:	No
Agency Which Determined Violation:	Not reported
Violation Short Description:	Not reported
Date Violation was Determined:	Not reported
Actual Return to Compliance Date:	Not reported
Return to Compliance Qualifier:	Not reported
Violation Responsible Agency:	Not reported
Scheduled Compliance Date:	Not reported
Enforcement Identifier:	Not reported
Date of Enforcement Action:	Not reported
Enforcement Responsible Agency:	Not reported
Enforcement Docket Number:	Not reported
Enforcement Attorney:	Not reported
Corrective Action Component:	Not reported
Appeal Initiated Date:	Not reported
Appeal Resolution Date:	Not reported
Disposition Status Date:	Not reported
Disposition Status:	Not reported
Disposition Status Description:	Not reported
Consent/Final Order Sequence Number:	Not reported
Consent/Final Order Respondent Name:	Not reported
Consent/Final Order Lead Agency:	Not reported
Enforcement Type:	Not reported
Enforcement Responsible Person:	Not reported
Enforcement Responsible Sub-Organization:	Not reported
SEP Sequence Number:	Not reported
SEP Expenditure Amount:	Not reported
SEP Scheduled Completion Date:	Not reported
SEP Actual Date:	Not reported

Map ID
Direction
Distance
Elevation

MAP FINDINGS

Site

Database(s)

EDR ID Number
EPA ID Number

SAFETY-KLEEN SYSTEMS INC HIGHLAND SERVICE CENTER (Continued)

1015732922

SEP Defaulted Date: Not reported
SEP Type: Not reported
SEP Type Description: Not reported
Proposed Amount: Not reported
Final Monetary Amount: Not reported
Paid Amount: Not reported
Final Count: Not reported
Final Amount: Not reported

Found Violation: No
Agency Which Determined Violation: Not reported
Violation Short Description: Not reported
Date Violation was Determined: Not reported
Actual Return to Compliance Date: Not reported
Return to Compliance Qualifier: Not reported
Violation Responsible Agency: Not reported
Scheduled Compliance Date: Not reported
Enforcement Identifier: Not reported
Date of Enforcement Action: Not reported
Enforcement Responsible Agency: Not reported
Enforcement Docket Number: Not reported
Enforcement Attorney: Not reported
Corrective Action Component: Not reported
Appeal Initiated Date: Not reported
Appeal Resolution Date: Not reported
Disposition Status Date: Not reported
Disposition Status: Not reported
Disposition Status Description: Not reported
Consent/Final Order Sequence Number: Not reported
Consent/Final Order Respondent Name: Not reported
Consent/Final Order Lead Agency: Not reported
Enforcement Type: Not reported
Enforcement Responsible Person: Not reported
Enforcement Responsible Sub-Organization: Not reported
SEP Sequence Number: Not reported
SEP Expenditure Amount: Not reported
SEP Scheduled Completion Date: Not reported
SEP Actual Date: Not reported
SEP Defaulted Date: Not reported
SEP Type: Not reported
SEP Type Description: Not reported
Proposed Amount: Not reported
Final Monetary Amount: Not reported
Paid Amount: Not reported
Final Count: Not reported
Final Amount: Not reported

Found Violation: No
Agency Which Determined Violation: Not reported
Violation Short Description: Not reported
Date Violation was Determined: Not reported
Actual Return to Compliance Date: Not reported
Return to Compliance Qualifier: Not reported
Violation Responsible Agency: Not reported
Scheduled Compliance Date: Not reported
Enforcement Identifier: Not reported
Date of Enforcement Action: Not reported

Map ID
Direction
Distance
Elevation

MAP FINDINGS

Site

Database(s)

EDR ID Number
EPA ID Number

SAFETY-KLEEN SYSTEMS INC HIGHLAND SERVICE CENTER (Continued)

1015732922

Enforcement Responsible Agency:	Not reported
Enforcement Docket Number:	Not reported
Enforcement Attorney:	Not reported
Corrective Action Component:	Not reported
Appeal Initiated Date:	Not reported
Appeal Resolution Date:	Not reported
Disposition Status Date:	Not reported
Disposition Status:	Not reported
Disposition Status Description:	Not reported
Consent/Final Order Sequence Number:	Not reported
Consent/Final Order Respondent Name:	Not reported
Consent/Final Order Lead Agency:	Not reported
Enforcement Type:	Not reported
Enforcement Responsible Person:	Not reported
Enforcement Responsible Sub-Organization:	Not reported
SEP Sequence Number:	Not reported
SEP Expenditure Amount:	Not reported
SEP Scheduled Completion Date:	Not reported
SEP Actual Date:	Not reported
SEP Defaulted Date:	Not reported
SEP Type:	Not reported
SEP Type Description:	Not reported
Proposed Amount:	Not reported
Final Monetary Amount:	Not reported
Paid Amount:	Not reported
Final Count:	Not reported
Final Amount:	Not reported
Found Violation:	Yes
Agency Which Determined Violation:	State
Violation Short Description:	TSD - General
Date Violation was Determined:	1988-08-09 00:00:00.0
Actual Return to Compliance Date:	1990-05-14 00:00:00.0
Return to Compliance Qualifier:	Observed
Violation Responsible Agency:	State
Scheduled Compliance Date:	1988-10-15 00:00:00.0
Enforcement Identifier:	002
Date of Enforcement Action:	1988-09-15 00:00:00.0
Enforcement Responsible Agency:	State
Enforcement Docket Number:	Not reported
Enforcement Attorney:	Not reported
Corrective Action Component:	No
Appeal Initiated Date:	Not reported
Appeal Resolution Date:	Not reported
Disposition Status Date:	Not reported
Disposition Status:	Not reported
Disposition Status Description:	Not reported
Consent/Final Order Sequence Number:	Not reported
Consent/Final Order Respondent Name:	Not reported
Consent/Final Order Lead Agency:	Not reported
Enforcement Type:	WRITTEN INFORMAL
Enforcement Responsible Person:	R9STA
Enforcement Responsible Sub-Organization:	Not reported
SEP Sequence Number:	Not reported
SEP Expenditure Amount:	Not reported
SEP Scheduled Completion Date:	Not reported
SEP Actual Date:	Not reported

Map ID
Direction
Distance
Elevation

MAP FINDINGS

Site

Database(s)

EDR ID Number
EPA ID Number

SAFETY-KLEEN SYSTEMS INC HIGHLAND SERVICE CENTER (Continued)

1015732922

SEP Defaulted Date:	Not reported
SEP Type:	Not reported
SEP Type Description:	Not reported
Proposed Amount:	Not reported
Final Monetary Amount:	Not reported
Paid Amount:	Not reported
Final Count:	Not reported
Final Amount:	Not reported
Found Violation:	Yes
Agency Which Determined Violation:	State
Violation Short Description:	State Statute or Regulation
Date Violation was Determined:	2007-10-22 00:00:00.0
Actual Return to Compliance Date:	2007-10-23 00:00:00.0
Return to Compliance Qualifier:	Observed
Violation Responsible Agency:	State
Scheduled Compliance Date:	Not reported
Enforcement Identifier:	511
Date of Enforcement Action:	2007-12-07 00:00:00.0
Enforcement Responsible Agency:	State
Enforcement Docket Number:	Not reported
Enforcement Attorney:	Not reported
Corrective Action Component:	No
Appeal Initiated Date:	Not reported
Appeal Resolution Date:	Not reported
Disposition Status Date:	Not reported
Disposition Status:	Not reported
Disposition Status Description:	Not reported
Consent/Final Order Sequence Number:	Not reported
Consent/Final Order Respondent Name:	Not reported
Consent/Final Order Lead Agency:	Not reported
Enforcement Type:	Not reported
Enforcement Responsible Person:	Not reported
Enforcement Responsible Sub-Organization:	Not reported
SEP Sequence Number:	Not reported
SEP Expenditure Amount:	Not reported
SEP Scheduled Completion Date:	Not reported
SEP Actual Date:	Not reported
SEP Defaulted Date:	Not reported
SEP Type:	Not reported
SEP Type Description:	Not reported
Proposed Amount:	Not reported
Final Monetary Amount:	Not reported
Paid Amount:	Not reported
Final Count:	Not reported
Final Amount:	Not reported
Found Violation:	Yes
Agency Which Determined Violation:	State
Violation Short Description:	LDR - General
Date Violation was Determined:	1990-03-26 00:00:00.0
Actual Return to Compliance Date:	1991-11-21 00:00:00.0
Return to Compliance Qualifier:	Observed
Violation Responsible Agency:	State
Scheduled Compliance Date:	1990-08-08 00:00:00.0
Enforcement Identifier:	003
Date of Enforcement Action:	1990-05-08 00:00:00.0

Map ID
Direction
Distance
Elevation

MAP FINDINGS

Site

Database(s)

EDR ID Number
EPA ID Number

SAFETY-KLEEN SYSTEMS INC HIGHLAND SERVICE CENTER (Continued)

1015732922

Enforcement Responsible Agency:	State
Enforcement Docket Number:	Not reported
Enforcement Attorney:	Not reported
Corrective Action Component:	No
Appeal Initiated Date:	Not reported
Appeal Resolution Date:	Not reported
Disposition Status Date:	Not reported
Disposition Status:	Not reported
Disposition Status Description:	Not reported
Consent/Final Order Sequence Number:	Not reported
Consent/Final Order Respondent Name:	Not reported
Consent/Final Order Lead Agency:	Not reported
Enforcement Type:	WRITTEN INFORMAL
Enforcement Responsible Person:	R9STA
Enforcement Responsible Sub-Organization:	Not reported
SEP Sequence Number:	Not reported
SEP Expenditure Amount:	Not reported
SEP Scheduled Completion Date:	Not reported
SEP Actual Date:	Not reported
SEP Defaulted Date:	Not reported
SEP Type:	Not reported
SEP Type Description:	Not reported
Proposed Amount:	Not reported
Final Monetary Amount:	Not reported
Paid Amount:	Not reported
Final Count:	Not reported
Final Amount:	Not reported
Found Violation:	Yes
Agency Which Determined Violation:	State
Violation Short Description:	TSD - Closure/Post-Closure
Date Violation was Determined:	1990-03-26 00:00:00.0
Actual Return to Compliance Date:	1991-11-21 00:00:00.0
Return to Compliance Qualifier:	Observed
Violation Responsible Agency:	State
Scheduled Compliance Date:	1990-08-08 00:00:00.0
Enforcement Identifier:	003
Date of Enforcement Action:	1990-05-08 00:00:00.0
Enforcement Responsible Agency:	State
Enforcement Docket Number:	Not reported
Enforcement Attorney:	Not reported
Corrective Action Component:	No
Appeal Initiated Date:	Not reported
Appeal Resolution Date:	Not reported
Disposition Status Date:	Not reported
Disposition Status:	Not reported
Disposition Status Description:	Not reported
Consent/Final Order Sequence Number:	Not reported
Consent/Final Order Respondent Name:	Not reported
Consent/Final Order Lead Agency:	Not reported
Enforcement Type:	WRITTEN INFORMAL
Enforcement Responsible Person:	R9STA
Enforcement Responsible Sub-Organization:	Not reported
SEP Sequence Number:	Not reported
SEP Expenditure Amount:	Not reported
SEP Scheduled Completion Date:	Not reported
SEP Actual Date:	Not reported

Map ID
Direction
Distance
Elevation

MAP FINDINGS

Site

Database(s)

EDR ID Number
EPA ID Number

SAFETY-KLEEN SYSTEMS INC HIGHLAND SERVICE CENTER (Continued)

1015732922

SEP Defaulted Date: Not reported
SEP Type: Not reported
SEP Type Description: Not reported
Proposed Amount: Not reported
Final Monetary Amount: Not reported
Paid Amount: Not reported
Final Count: Not reported
Final Amount: Not reported

Evaluation Action Summary:

Evaluation Date: 2008-12-22 00:00:00.0
Evaluation Responsible Agency: State
Found Violation: No
Evaluation Type Description: COMPLIANCE EVALUATION INSPECTION ON-SITE
Evaluation Responsible Person Identifier: Not reported
Evaluation Responsible Sub-Organization: Not reported
Actual Return to Compliance Date: Not reported
Scheduled Compliance Date: Not reported
Date of Request: Not reported
Date Response Received: Not reported
Request Agency: Not reported
Former Citation: Not reported

Evaluation Date: 1990-03-20 00:00:00.0
Evaluation Responsible Agency: State
Found Violation: No
Evaluation Type Description: FINANCIAL RECORD REVIEW
Evaluation Responsible Person Identifier: R9STA
Evaluation Responsible Sub-Organization: Not reported
Actual Return to Compliance Date: Not reported
Scheduled Compliance Date: Not reported
Date of Request: Not reported
Date Response Received: Not reported
Request Agency: Not reported
Former Citation: Not reported

Evaluation Date: 2012-09-27 00:00:00.0
Evaluation Responsible Agency: State
Found Violation: Yes
Evaluation Type Description: COMPLIANCE EVALUATION INSPECTION ON-SITE
Evaluation Responsible Person Identifier: Not reported
Evaluation Responsible Sub-Organization: Not reported
Actual Return to Compliance Date: 2012-09-27 00:00:00.0
Scheduled Compliance Date: Not reported
Date of Request: Not reported
Date Response Received: Not reported
Request Agency: Not reported
Former Citation: Not reported

Evaluation Date: 2000-08-25 00:00:00.0
Evaluation Responsible Agency: State
Found Violation: Yes
Evaluation Type Description: COMPLIANCE EVALUATION INSPECTION ON-SITE
Evaluation Responsible Person Identifier: Not reported
Evaluation Responsible Sub-Organization: Not reported
Actual Return to Compliance Date: 2000-10-05 00:00:00.0
Scheduled Compliance Date: Not reported

Map ID
Direction
Distance
Elevation

MAP FINDINGS

Site

Database(s)

EDR ID Number
EPA ID Number

SAFETY-KLEEN SYSTEMS INC HIGHLAND SERVICE CENTER (Continued)

1015732922

Date of Request:	Not reported
Date Response Received:	Not reported
Request Agency:	Not reported
Former Citation:	Not reported
Evaluation Date:	1990-03-26 00:00:00.0
Evaluation Responsible Agency:	State
Found Violation:	Yes
Evaluation Type Description:	COMPLIANCE EVALUATION INSPECTION ON-SITE
Evaluation Responsible Person Identifier:	R9STA
Evaluation Responsible Sub-Organization:	Not reported
Actual Return to Compliance Date:	1991-11-21 00:00:00.0
Scheduled Compliance Date:	1990-08-08 00:00:00.0
Date of Request:	Not reported
Date Response Received:	Not reported
Request Agency:	Not reported
Former Citation:	Not reported
Evaluation Date:	2000-08-25 00:00:00.0
Evaluation Responsible Agency:	State
Found Violation:	Yes
Evaluation Type Description:	COMPLIANCE EVALUATION INSPECTION ON-SITE
Evaluation Responsible Person Identifier:	Not reported
Evaluation Responsible Sub-Organization:	Not reported
Actual Return to Compliance Date:	2000-10-05 00:00:00.0
Scheduled Compliance Date:	Not reported
Date of Request:	Not reported
Date Response Received:	Not reported
Request Agency:	Not reported
Former Citation:	Not reported
Evaluation Date:	2009-01-13 00:00:00.0
Evaluation Responsible Agency:	State
Found Violation:	Yes
Evaluation Type Description:	FINANCIAL RECORD REVIEW
Evaluation Responsible Person Identifier:	Not reported
Evaluation Responsible Sub-Organization:	Not reported
Actual Return to Compliance Date:	2009-02-18 00:00:00.0
Scheduled Compliance Date:	Not reported
Date of Request:	Not reported
Date Response Received:	Not reported
Request Agency:	Not reported
Former Citation:	Not reported
Evaluation Date:	2014-11-10 00:00:00.0
Evaluation Responsible Agency:	State
Found Violation:	No
Evaluation Type Description:	COMPLIANCE EVALUATION INSPECTION ON-SITE
Evaluation Responsible Person Identifier:	Not reported
Evaluation Responsible Sub-Organization:	Not reported
Actual Return to Compliance Date:	Not reported
Scheduled Compliance Date:	Not reported
Date of Request:	Not reported
Date Response Received:	Not reported
Request Agency:	Not reported
Former Citation:	Not reported

Map ID
Direction
Distance
Elevation

MAP FINDINGS

Site

Database(s)

EDR ID Number
EPA ID Number

SAFETY-KLEEN SYSTEMS INC HIGHLAND SERVICE CENTER (Continued)

1015732922

Evaluation Date:	2000-08-25 00:00:00.0
Evaluation Responsible Agency:	State
Found Violation:	No
Evaluation Type Description:	SIGNIFICANT NON-COMPLIER
Evaluation Responsible Person Identifier:	Not reported
Evaluation Responsible Sub-Organization:	Not reported
Actual Return to Compliance Date:	Not reported
Scheduled Compliance Date:	Not reported
Date of Request:	Not reported
Date Response Received:	Not reported
Request Agency:	Not reported
Former Citation:	Not reported
Evaluation Date:	1993-06-23 00:00:00.0
Evaluation Responsible Agency:	State
Found Violation:	No
Evaluation Type Description:	COMPLIANCE EVALUATION INSPECTION ON-SITE
Evaluation Responsible Person Identifier:	R9STA
Evaluation Responsible Sub-Organization:	Not reported
Actual Return to Compliance Date:	Not reported
Scheduled Compliance Date:	Not reported
Date of Request:	Not reported
Date Response Received:	Not reported
Request Agency:	Not reported
Former Citation:	Not reported
Evaluation Date:	1999-07-20 00:00:00.0
Evaluation Responsible Agency:	State
Found Violation:	No
Evaluation Type Description:	COMPLIANCE EVALUATION INSPECTION ON-SITE
Evaluation Responsible Person Identifier:	Not reported
Evaluation Responsible Sub-Organization:	Not reported
Actual Return to Compliance Date:	Not reported
Scheduled Compliance Date:	Not reported
Date of Request:	Not reported
Date Response Received:	Not reported
Request Agency:	Not reported
Former Citation:	Not reported
Evaluation Date:	2000-08-25 00:00:00.0
Evaluation Responsible Agency:	State
Found Violation:	Yes
Evaluation Type Description:	COMPLIANCE EVALUATION INSPECTION ON-SITE
Evaluation Responsible Person Identifier:	Not reported
Evaluation Responsible Sub-Organization:	Not reported
Actual Return to Compliance Date:	2000-10-05 00:00:00.0
Scheduled Compliance Date:	Not reported
Date of Request:	Not reported
Date Response Received:	Not reported
Request Agency:	Not reported
Former Citation:	Not reported
Evaluation Date:	2003-11-19 00:00:00.0
Evaluation Responsible Agency:	State
Found Violation:	No
Evaluation Type Description:	COMPLIANCE EVALUATION INSPECTION ON-SITE
Evaluation Responsible Person Identifier:	Not reported

Map ID
Direction
Distance
Elevation

MAP FINDINGS

Site

Database(s)

EDR ID Number
EPA ID Number

SAFETY-KLEEN SYSTEMS INC HIGHLAND SERVICE CENTER (Continued)

1015732922

Evaluation Responsible Sub-Organization: Not reported
Actual Return to Compliance Date: Not reported
Scheduled Compliance Date: Not reported
Date of Request: Not reported
Date Response Received: Not reported
Request Agency: Not reported
Former Citation: Not reported

Evaluation Date: 2007-10-22 00:00:00.0
Evaluation Responsible Agency: State
Found Violation: Yes
Evaluation Type Description: COMPLIANCE EVALUATION INSPECTION ON-SITE
Evaluation Responsible Person Identifier: Not reported
Evaluation Responsible Sub-Organization: Not reported
Actual Return to Compliance Date: 2007-10-23 00:00:00.0
Scheduled Compliance Date: Not reported
Date of Request: Not reported
Date Response Received: Not reported
Request Agency: Not reported
Former Citation: Not reported

Evaluation Date: 1993-07-23 00:00:00.0
Evaluation Responsible Agency: State
Found Violation: No
Evaluation Type Description: FINANCIAL RECORD REVIEW
Evaluation Responsible Person Identifier: R9STA
Evaluation Responsible Sub-Organization: Not reported
Actual Return to Compliance Date: Not reported
Scheduled Compliance Date: Not reported
Date of Request: Not reported
Date Response Received: Not reported
Request Agency: Not reported
Former Citation: Not reported

Evaluation Date: 1990-03-26 00:00:00.0
Evaluation Responsible Agency: State
Found Violation: Yes
Evaluation Type Description: COMPLIANCE EVALUATION INSPECTION ON-SITE
Evaluation Responsible Person Identifier: R9STA
Evaluation Responsible Sub-Organization: Not reported
Actual Return to Compliance Date: 1991-11-21 00:00:00.0
Scheduled Compliance Date: 1990-08-08 00:00:00.0
Date of Request: Not reported
Date Response Received: Not reported
Request Agency: Not reported
Former Citation: Not reported

Evaluation Date: 2000-08-25 00:00:00.0
Evaluation Responsible Agency: State
Found Violation: Yes
Evaluation Type Description: COMPLIANCE EVALUATION INSPECTION ON-SITE
Evaluation Responsible Person Identifier: Not reported
Evaluation Responsible Sub-Organization: Not reported
Actual Return to Compliance Date: 2000-10-05 00:00:00.0
Scheduled Compliance Date: Not reported
Date of Request: Not reported
Date Response Received: Not reported

Map ID
Direction
Distance
Elevation

MAP FINDINGS

Site

Database(s)

EDR ID Number
EPA ID Number

SAFETY-KLEEN SYSTEMS INC HIGHLAND SERVICE CENTER (Continued)

1015732922

Request Agency:	Not reported
Former Citation:	Not reported
Evaluation Date:	2000-10-05 00:00:00.0
Evaluation Responsible Agency:	State
Found Violation:	No
Evaluation Type Description:	NOT A SIGNIFICANT NON-COMPLIER
Evaluation Responsible Person Identifier:	Not reported
Evaluation Responsible Sub-Organization:	Not reported
Actual Return to Compliance Date:	Not reported
Scheduled Compliance Date:	Not reported
Date of Request:	Not reported
Date Response Received:	Not reported
Request Agency:	Not reported
Former Citation:	Not reported
Evaluation Date:	2012-12-07 00:00:00.0
Evaluation Responsible Agency:	State
Found Violation:	No
Evaluation Type Description:	FINANCIAL RECORD REVIEW
Evaluation Responsible Person Identifier:	Not reported
Evaluation Responsible Sub-Organization:	Not reported
Actual Return to Compliance Date:	Not reported
Scheduled Compliance Date:	Not reported
Date of Request:	Not reported
Date Response Received:	Not reported
Request Agency:	Not reported
Former Citation:	Not reported
Evaluation Date:	1998-08-31 00:00:00.0
Evaluation Responsible Agency:	State
Found Violation:	No
Evaluation Type Description:	COMPLIANCE EVALUATION INSPECTION ON-SITE
Evaluation Responsible Person Identifier:	R9EPA
Evaluation Responsible Sub-Organization:	Not reported
Actual Return to Compliance Date:	Not reported
Scheduled Compliance Date:	Not reported
Date of Request:	Not reported
Date Response Received:	Not reported
Request Agency:	Not reported
Former Citation:	Not reported
Evaluation Date:	2010-12-08 00:00:00.0
Evaluation Responsible Agency:	State
Found Violation:	No
Evaluation Type Description:	FINANCIAL RECORD REVIEW
Evaluation Responsible Person Identifier:	Not reported
Evaluation Responsible Sub-Organization:	Not reported
Actual Return to Compliance Date:	Not reported
Scheduled Compliance Date:	Not reported
Date of Request:	Not reported
Date Response Received:	Not reported
Request Agency:	Not reported
Former Citation:	Not reported
Evaluation Date:	2016-11-30 00:00:00.0
Evaluation Responsible Agency:	State

Map ID
Direction
Distance
Elevation

MAP FINDINGS

Site

Database(s)

EDR ID Number
EPA ID Number

SAFETY-KLEEN SYSTEMS INC HIGHLAND SERVICE CENTER (Continued)

1015732922

Found Violation:	Yes
Evaluation Type Description:	COMPLIANCE EVALUATION INSPECTION ON-SITE
Evaluation Responsible Person Identifier:	Not reported
Evaluation Responsible Sub-Organization:	Not reported
Actual Return to Compliance Date:	2016-11-30 00:00:00.0
Scheduled Compliance Date:	Not reported
Date of Request:	Not reported
Date Response Received:	Not reported
Request Agency:	Not reported
Former Citation:	Not reported
Evaluation Date:	2000-08-25 00:00:00.0
Evaluation Responsible Agency:	State
Found Violation:	Yes
Evaluation Type Description:	COMPLIANCE EVALUATION INSPECTION ON-SITE
Evaluation Responsible Person Identifier:	Not reported
Evaluation Responsible Sub-Organization:	Not reported
Actual Return to Compliance Date:	2000-10-05 00:00:00.0
Scheduled Compliance Date:	Not reported
Date of Request:	Not reported
Date Response Received:	Not reported
Request Agency:	Not reported
Former Citation:	Not reported
Evaluation Date:	2015-01-02 00:00:00.0
Evaluation Responsible Agency:	State
Found Violation:	No
Evaluation Type Description:	FINANCIAL RECORD REVIEW
Evaluation Responsible Person Identifier:	Not reported
Evaluation Responsible Sub-Organization:	Not reported
Actual Return to Compliance Date:	Not reported
Scheduled Compliance Date:	Not reported
Date of Request:	Not reported
Date Response Received:	Not reported
Request Agency:	Not reported
Former Citation:	Not reported
Evaluation Date:	2003-11-26 00:00:00.0
Evaluation Responsible Agency:	State
Found Violation:	No
Evaluation Type Description:	FINANCIAL RECORD REVIEW
Evaluation Responsible Person Identifier:	Not reported
Evaluation Responsible Sub-Organization:	Not reported
Actual Return to Compliance Date:	Not reported
Scheduled Compliance Date:	Not reported
Date of Request:	Not reported
Date Response Received:	Not reported
Request Agency:	Not reported
Former Citation:	Not reported
Evaluation Date:	2007-10-22 00:00:00.0
Evaluation Responsible Agency:	State
Found Violation:	Yes
Evaluation Type Description:	COMPLIANCE EVALUATION INSPECTION ON-SITE
Evaluation Responsible Person Identifier:	Not reported
Evaluation Responsible Sub-Organization:	Not reported
Actual Return to Compliance Date:	2007-10-23 00:00:00.0

Map ID
Direction
Distance
Elevation

MAP FINDINGS

Site

Database(s)

EDR ID Number
EPA ID Number

SAFETY-KLEEN SYSTEMS INC HIGHLAND SERVICE CENTER (Continued)

1015732922

Scheduled Compliance Date: Not reported
Date of Request: Not reported
Date Response Received: Not reported
Request Agency: Not reported
Former Citation: Not reported

Evaluation Date: 1997-02-27 00:00:00.0
Evaluation Responsible Agency: State
Found Violation: No
Evaluation Type Description: COMPLIANCE EVALUATION INSPECTION ON-SITE
Evaluation Responsible Person Identifier: R9EPA
Evaluation Responsible Sub-Organization: Not reported
Actual Return to Compliance Date: Not reported
Scheduled Compliance Date: Not reported
Date of Request: Not reported
Date Response Received: Not reported
Request Agency: Not reported
Former Citation: Not reported

Evaluation Date: 1996-04-15 00:00:00.0
Evaluation Responsible Agency: State
Found Violation: Yes
Evaluation Type Description: COMPLIANCE EVALUATION INSPECTION ON-SITE
Evaluation Responsible Person Identifier: R9STA
Evaluation Responsible Sub-Organization: Not reported
Actual Return to Compliance Date: 1996-04-15 00:00:00.0
Scheduled Compliance Date: Not reported
Date of Request: Not reported
Date Response Received: Not reported
Request Agency: Not reported
Former Citation: Not reported

Evaluation Date: 1988-08-03 00:00:00.0
Evaluation Responsible Agency: State
Found Violation: Yes
Evaluation Type Description: FINANCIAL RECORD REVIEW
Evaluation Responsible Person Identifier: R9STA
Evaluation Responsible Sub-Organization: Not reported
Actual Return to Compliance Date: 1989-02-21 00:00:00.0
Scheduled Compliance Date: 1988-06-26 00:00:00.0
Date of Request: Not reported
Date Response Received: Not reported
Request Agency: Not reported
Former Citation: Not reported

Evaluation Date: 1990-03-26 00:00:00.0
Evaluation Responsible Agency: State
Found Violation: Yes
Evaluation Type Description: COMPLIANCE EVALUATION INSPECTION ON-SITE
Evaluation Responsible Person Identifier: R9STA
Evaluation Responsible Sub-Organization: Not reported
Actual Return to Compliance Date: 1991-11-21 00:00:00.0
Scheduled Compliance Date: 1990-08-08 00:00:00.0
Date of Request: Not reported
Date Response Received: Not reported
Request Agency: Not reported
Former Citation: Not reported

Map ID
Direction
Distance
Elevation

MAP FINDINGS

Site

Database(s)

EDR ID Number
EPA ID Number

SAFETY-KLEEN SYSTEMS INC HIGHLAND SERVICE CENTER (Continued)

1015732922

Evaluation Date: 1991-03-19 00:00:00.0
Evaluation Responsible Agency: State
Found Violation: Yes
Evaluation Type Description: COMPLIANCE EVALUATION INSPECTION ON-SITE
Evaluation Responsible Person Identifier: R9STA
Evaluation Responsible Sub-Organization: Not reported
Actual Return to Compliance Date: 1991-11-22 00:00:00.0
Scheduled Compliance Date: 1991-08-01 00:00:00.0
Date of Request: Not reported
Date Response Received: Not reported
Request Agency: Not reported
Former Citation: Not reported

Evaluation Date: 2000-08-25 00:00:00.0
Evaluation Responsible Agency: State
Found Violation: Yes
Evaluation Type Description: COMPLIANCE EVALUATION INSPECTION ON-SITE
Evaluation Responsible Person Identifier: Not reported
Evaluation Responsible Sub-Organization: Not reported
Actual Return to Compliance Date: 2000-10-05 00:00:00.0
Scheduled Compliance Date: Not reported
Date of Request: Not reported
Date Response Received: Not reported
Request Agency: Not reported
Former Citation: Not reported

Evaluation Date: 2016-11-30 00:00:00.0
Evaluation Responsible Agency: State
Found Violation: Yes
Evaluation Type Description: COMPLIANCE EVALUATION INSPECTION ON-SITE
Evaluation Responsible Person Identifier: Not reported
Evaluation Responsible Sub-Organization: Not reported
Actual Return to Compliance Date: 2016-11-30 00:00:00.0
Scheduled Compliance Date: Not reported
Date of Request: Not reported
Date Response Received: Not reported
Request Agency: Not reported
Former Citation: Not reported

Evaluation Date: 2006-09-19 00:00:00.0
Evaluation Responsible Agency: State
Found Violation: No
Evaluation Type Description: COMPLIANCE EVALUATION INSPECTION ON-SITE
Evaluation Responsible Person Identifier: Not reported
Evaluation Responsible Sub-Organization: Not reported
Actual Return to Compliance Date: Not reported
Scheduled Compliance Date: Not reported
Date of Request: Not reported
Date Response Received: Not reported
Request Agency: Not reported
Former Citation: Not reported

Evaluation Date: 2005-10-25 00:00:00.0
Evaluation Responsible Agency: State
Found Violation: Yes
Evaluation Type Description: COMPLIANCE EVALUATION INSPECTION ON-SITE
Evaluation Responsible Person Identifier: Not reported

Map ID
Direction
Distance
Elevation

MAP FINDINGS

Site

Database(s)

EDR ID Number
EPA ID Number

SAFETY-KLEEN SYSTEMS INC HIGHLAND SERVICE CENTER (Continued)

1015732922

Evaluation Responsible Sub-Organization: Not reported
Actual Return to Compliance Date: 2006-03-16 00:00:00.0
Scheduled Compliance Date: Not reported
Date of Request: Not reported
Date Response Received: Not reported
Request Agency: Not reported
Former Citation: Not reported

Evaluation Date: 2005-10-25 00:00:00.0
Evaluation Responsible Agency: State
Found Violation: Yes
Evaluation Type Description: COMPLIANCE EVALUATION INSPECTION ON-SITE
Evaluation Responsible Person Identifier: Not reported
Evaluation Responsible Sub-Organization: Not reported
Actual Return to Compliance Date: 2006-03-16 00:00:00.0
Scheduled Compliance Date: Not reported
Date of Request: Not reported
Date Response Received: Not reported
Request Agency: Not reported
Former Citation: Not reported

Evaluation Date: 2016-12-13 00:00:00.0
Evaluation Responsible Agency: State
Found Violation: No
Evaluation Type Description: FINANCIAL RECORD REVIEW
Evaluation Responsible Person Identifier: Not reported
Evaluation Responsible Sub-Organization: Not reported
Actual Return to Compliance Date: Not reported
Scheduled Compliance Date: Not reported
Date of Request: Not reported
Date Response Received: Not reported
Request Agency: Not reported
Former Citation: Not reported

Evaluation Date: 2000-08-25 00:00:00.0
Evaluation Responsible Agency: State
Found Violation: Yes
Evaluation Type Description: COMPLIANCE EVALUATION INSPECTION ON-SITE
Evaluation Responsible Person Identifier: Not reported
Evaluation Responsible Sub-Organization: Not reported
Actual Return to Compliance Date: 2000-10-05 00:00:00.0
Scheduled Compliance Date: Not reported
Date of Request: Not reported
Date Response Received: Not reported
Request Agency: Not reported
Former Citation: Not reported

Evaluation Date: 1991-09-26 00:00:00.0
Evaluation Responsible Agency: EPA
Found Violation: Yes
Evaluation Type Description: FINANCIAL RECORD REVIEW
Evaluation Responsible Person Identifier: R9EPA
Evaluation Responsible Sub-Organization: Not reported
Actual Return to Compliance Date: 1993-07-23 00:00:00.0
Scheduled Compliance Date: Not reported
Date of Request: Not reported
Date Response Received: Not reported

Map ID
Direction
Distance
Elevation

MAP FINDINGS

Site

Database(s)

EDR ID Number
EPA ID Number

SAFETY-KLEEN SYSTEMS INC HIGHLAND SERVICE CENTER (Continued)

1015732922

Request Agency:	Not reported
Former Citation:	Not reported
Evaluation Date:	2006-09-26 00:00:00.0
Evaluation Responsible Agency:	State
Found Violation:	Yes
Evaluation Type Description:	FINANCIAL RECORD REVIEW
Evaluation Responsible Person Identifier:	Not reported
Evaluation Responsible Sub-Organization:	Not reported
Actual Return to Compliance Date:	2006-09-26 00:00:00.0
Scheduled Compliance Date:	Not reported
Date of Request:	Not reported
Date Response Received:	Not reported
Request Agency:	Not reported
Former Citation:	Not reported
Evaluation Date:	2007-10-22 00:00:00.0
Evaluation Responsible Agency:	State
Found Violation:	Yes
Evaluation Type Description:	COMPLIANCE EVALUATION INSPECTION ON-SITE
Evaluation Responsible Person Identifier:	Not reported
Evaluation Responsible Sub-Organization:	Not reported
Actual Return to Compliance Date:	2007-10-23 00:00:00.0
Scheduled Compliance Date:	Not reported
Date of Request:	Not reported
Date Response Received:	Not reported
Request Agency:	Not reported
Former Citation:	Not reported
Evaluation Date:	2006-09-26 00:00:00.0
Evaluation Responsible Agency:	State
Found Violation:	Yes
Evaluation Type Description:	FINANCIAL RECORD REVIEW
Evaluation Responsible Person Identifier:	Not reported
Evaluation Responsible Sub-Organization:	Not reported
Actual Return to Compliance Date:	2006-09-26 00:00:00.0
Scheduled Compliance Date:	Not reported
Date of Request:	Not reported
Date Response Received:	Not reported
Request Agency:	Not reported
Former Citation:	Not reported
Evaluation Date:	2012-09-27 00:00:00.0
Evaluation Responsible Agency:	State
Found Violation:	Yes
Evaluation Type Description:	COMPLIANCE EVALUATION INSPECTION ON-SITE
Evaluation Responsible Person Identifier:	Not reported
Evaluation Responsible Sub-Organization:	Not reported
Actual Return to Compliance Date:	2012-09-27 00:00:00.0
Scheduled Compliance Date:	Not reported
Date of Request:	Not reported
Date Response Received:	Not reported
Request Agency:	Not reported
Former Citation:	Not reported
Evaluation Date:	2009-01-13 00:00:00.0
Evaluation Responsible Agency:	State

Map ID
Direction
Distance
Elevation

MAP FINDINGS

Site

Database(s)

EDR ID Number
EPA ID Number

SAFETY-KLEEN SYSTEMS INC HIGHLAND SERVICE CENTER (Continued)

1015732922

Found Violation:	Yes
Evaluation Type Description:	FINANCIAL RECORD REVIEW
Evaluation Responsible Person Identifier:	Not reported
Evaluation Responsible Sub-Organization:	Not reported
Actual Return to Compliance Date:	2009-02-18 00:00:00.0
Scheduled Compliance Date:	Not reported
Date of Request:	Not reported
Date Response Received:	Not reported
Request Agency:	Not reported
Former Citation:	Not reported
Evaluation Date:	2007-10-31 00:00:00.0
Evaluation Responsible Agency:	State
Found Violation:	No
Evaluation Type Description:	FINANCIAL RECORD REVIEW
Evaluation Responsible Person Identifier:	Not reported
Evaluation Responsible Sub-Organization:	Not reported
Actual Return to Compliance Date:	Not reported
Scheduled Compliance Date:	Not reported
Date of Request:	Not reported
Date Response Received:	Not reported
Request Agency:	Not reported
Former Citation:	Not reported
Evaluation Date:	2005-11-04 00:00:00.0
Evaluation Responsible Agency:	State
Found Violation:	No
Evaluation Type Description:	FINANCIAL RECORD REVIEW
Evaluation Responsible Person Identifier:	Not reported
Evaluation Responsible Sub-Organization:	Not reported
Actual Return to Compliance Date:	Not reported
Scheduled Compliance Date:	Not reported
Date of Request:	Not reported
Date Response Received:	Not reported
Request Agency:	Not reported
Former Citation:	Not reported
Evaluation Date:	2005-01-25 00:00:00.0
Evaluation Responsible Agency:	State
Found Violation:	No
Evaluation Type Description:	COMPLIANCE EVALUATION INSPECTION ON-SITE
Evaluation Responsible Person Identifier:	Not reported
Evaluation Responsible Sub-Organization:	Not reported
Actual Return to Compliance Date:	Not reported
Scheduled Compliance Date:	Not reported
Date of Request:	Not reported
Date Response Received:	Not reported
Request Agency:	Not reported
Former Citation:	Not reported
Evaluation Date:	2001-08-27 00:00:00.0
Evaluation Responsible Agency:	State
Found Violation:	No
Evaluation Type Description:	COMPLIANCE EVALUATION INSPECTION ON-SITE
Evaluation Responsible Person Identifier:	Not reported
Evaluation Responsible Sub-Organization:	Not reported
Actual Return to Compliance Date:	Not reported

Map ID
Direction
Distance
Elevation

MAP FINDINGS

Site

Database(s)

EDR ID Number
EPA ID Number

SAFETY-KLEEN SYSTEMS INC HIGHLAND SERVICE CENTER (Continued)

1015732922

Scheduled Compliance Date: Not reported
Date of Request: Not reported
Date Response Received: Not reported
Request Agency: Not reported
Former Citation: Not reported

Evaluation Date: 2005-06-07 00:00:00.0
Evaluation Responsible Agency: State
Found Violation: No
Evaluation Type Description: FINANCIAL RECORD REVIEW
Evaluation Responsible Person Identifier: Not reported
Evaluation Responsible Sub-Organization: Not reported
Actual Return to Compliance Date: Not reported
Scheduled Compliance Date: Not reported
Date of Request: Not reported
Date Response Received: Not reported
Request Agency: Not reported
Former Citation: Not reported

Evaluation Date: 2010-11-09 00:00:00.0
Evaluation Responsible Agency: State
Found Violation: No
Evaluation Type Description: COMPLIANCE EVALUATION INSPECTION ON-SITE
Evaluation Responsible Person Identifier: Not reported
Evaluation Responsible Sub-Organization: Not reported
Actual Return to Compliance Date: Not reported
Scheduled Compliance Date: Not reported
Date of Request: Not reported
Date Response Received: Not reported
Request Agency: Not reported
Former Citation: Not reported

Evaluation Date: 1988-08-09 00:00:00.0
Evaluation Responsible Agency: State
Found Violation: Yes
Evaluation Type Description: COMPLIANCE EVALUATION INSPECTION ON-SITE
Evaluation Responsible Person Identifier: R9STA
Evaluation Responsible Sub-Organization: Not reported
Actual Return to Compliance Date: 1990-05-14 00:00:00.0
Scheduled Compliance Date: 1988-10-15 00:00:00.0
Date of Request: Not reported
Date Response Received: Not reported
Request Agency: Not reported
Former Citation: Not reported

Evaluation Date: 2007-10-22 00:00:00.0
Evaluation Responsible Agency: State
Found Violation: Yes
Evaluation Type Description: COMPLIANCE EVALUATION INSPECTION ON-SITE
Evaluation Responsible Person Identifier: Not reported
Evaluation Responsible Sub-Organization: Not reported
Actual Return to Compliance Date: 2007-10-23 00:00:00.0
Scheduled Compliance Date: Not reported
Date of Request: Not reported
Date Response Received: Not reported
Request Agency: Not reported
Former Citation: Not reported

Map ID
Direction
Distance
Elevation

MAP FINDINGS

Site

Database(s)

EDR ID Number
EPA ID Number

SAFETY-KLEEN SYSTEMS INC HIGHLAND SERVICE CENTER (Continued)

1015732922

Evaluation Date: 1990-03-26 00:00:00.0
Evaluation Responsible Agency: State
Found Violation: Yes
Evaluation Type Description: COMPLIANCE EVALUATION INSPECTION ON-SITE
Evaluation Responsible Person Identifier: R9STA
Evaluation Responsible Sub-Organization: Not reported
Actual Return to Compliance Date: 1991-11-21 00:00:00.0
Scheduled Compliance Date: 1990-08-08 00:00:00.0
Date of Request: Not reported
Date Response Received: Not reported
Request Agency: Not reported
Former Citation: Not reported

Evaluation Date: 1990-03-26 00:00:00.0
Evaluation Responsible Agency: State
Found Violation: Yes
Evaluation Type Description: COMPLIANCE EVALUATION INSPECTION ON-SITE
Evaluation Responsible Person Identifier: R9STA
Evaluation Responsible Sub-Organization: Not reported
Actual Return to Compliance Date: 1991-11-21 00:00:00.0
Scheduled Compliance Date: 1990-08-08 00:00:00.0
Date of Request: Not reported
Date Response Received: Not reported
Request Agency: Not reported
Former Citation: Not reported

Map ID
Direction
Distance
Elevation

MAP FINDINGS

Site

Database(s)

EDR ID Number
EPA ID Number

SAFETY-KLEEN SYSTEMS INC HIGHLAND SERVICE CENTER (Continued)

1015732922

US FIN ASSUR:

Name: SAFETY-KLEEN SYSTEMS INC HIGHLAND SERVICE CENTER
Address: 7979 PALM AVENUE
City,State,Zip: HIGHLAND, CA
EPA ID: CAT000613927
County: Not reported
Mechanism type: I
Mechanism Type Description: INSURANCE
Cost estimate: 2000000
Face value: 2000000
Effective date: 2011-09-01 00:00:00
Provider: GREENWICH INSURANCE CO.
EPA region: 9

Name: SAFETY-KLEEN SYSTEMS INC HIGHLAND SERVICE CENTER
Address: 7979 PALM AVENUE
City,State,Zip: HIGHLAND, CA
EPA ID: CAT000613927
County: Not reported
Mechanism type: I
Mechanism Type Description: INSURANCE
Cost estimate: 149250
Face value: 186909
Effective date: 2015-11-17 00:00:00
Provider: INDIAN HARBOR INS. CO.
EPA region: 9

Name: SAFETY-KLEEN SYSTEMS INC HIGHLAND SERVICE CENTER
Address: 7979 PALM AVENUE
City,State,Zip: HIGHLAND, CA
EPA ID: CAT000613927
County: Not reported
Mechanism type: I
Mechanism Type Description: INSURANCE
Cost estimate: 149250
Face value: 172994
Effective date: 2010-11-17 00:00:00
Provider: INDIAN HARBOR INSURANCE
EPA region: 9

Name: SAFETY-KLEEN SYSTEMS INC HIGHLAND SERVICE CENTER
Address: 7979 PALM AVENUE
City,State,Zip: HIGHLAND, CA
EPA ID: CAT000613927
County: Not reported
Mechanism type: I
Mechanism Type Description: INSURANCE
Cost estimate: 2000000
Face value: 2000000
Effective date: 2015-11-01 00:00:00
Provider: INDIAN HARBOR INS. CO.
EPA region: 9

2020 COR ACTION:

EPA ID: CAT000613927
Region: 9

Map ID
Direction
Distance
Elevation

MAP FINDINGS

Site

Database(s)

EDR ID Number
EPA ID Number

SAFETY-KLEEN SYSTEMS INC HIGHLAND SERVICE CENTER (Continued)

1015732922

Action: Remedy Construction

NJ MANIFEST:

EPA Id: CAT000613927
Mail Address: 777 BIG TIMBER ROAD
Mail City/State/Zip: ELGIN, IL 60123-0000
Facility Phone: Not reported
Emergency Phone: Not reported
Contact: BOB WACHSMUTH
Comments: Not reported
SIC Code: Not reported
County: CA071
Municipal: Not reported
Previous EPA Id: Not reported
Gen Flag: Not reported
Trans Flag: Not reported
TSD Flag: Not reported
Name Change: Not reported
Date Change: Not reported

Manifest:

Manifest Number: 002667579SKS
EPA ID: CAT000613927
Date Shipped: 2/17/2011
TSD EPA ID: NJD002182897
Transporter EPA ID: TXR000050930
Transporter 2 EPA ID: ORQ000006601
Transporter 3 EPA ID: MND048341788
Transporter 4 EPA ID: FLD006921340
Transporter 5 EPA ID: Not reported
Transporter 6 EPA ID: Not reported
Transporter 7 EPA ID: Not reported
Transporter 8 EPA ID: Not reported
Transporter 9 EPA ID: Not reported
Transporter 10 EPA ID: Not reported
Date Trans1 Transported Waste: Not reported
Date Trans2 Transported Waste: Not reported
Date Trans3 Transported Waste: Not reported
Date Trans4 Transported Waste: Not reported
Date Trans5 Transported Waste: Not reported
Date Trans6 Transported Waste: Not reported
Date Trans7 Transported Waste: Not reported
Date Trans8 Transported Waste: Not reported
Date Trans9 Transported Waste: Not reported
Date Trans10 Transported Waste: Not reported
Date TSD Received Waste: Not reported
TSD EPA Facility Name: Not reported
QTY Units: Not reported
Transporter SEQ ID: Not reported
Transporter-1 Date: Not reported
Waste SEQ ID: Not reported
Waste Type Code 2: Not reported
Waste Type Code 3: Not reported
Waste Type Code 4: Not reported
Waste Type Code 5: Not reported
Waste Type Code 6: Not reported
Date Accepted: Not reported

Map ID
Direction
Distance
Elevation

MAP FINDINGS

Site

Database(s)

EDR ID Number
EPA ID Number

SAFETY-KLEEN SYSTEMS INC HIGHLAND SERVICE CENTER (Continued)

1015732922

Manifest Discrepancy Type: Not reported
Data Entry Number: Not reported
Was Load Rejected: ELGIN, IL 60123-0000
Reason Load Was Rejected: Not reported

Waste:

Manifest Year: Not reported
Waste Code: D001
Hand Code: H020
Quantity: 1,796.00 gallons

M75
East
1/8-1/4
0.203 mi.
1070 ft.

SAFETY-KLEEN SYSTEMS INC HIGHLAND SERVICE CENTER
7979 PALM AVE #E
HIGHLAND, CA 92346
Site 4 of 6 in cluster M

CA ENVIROSTOR **S103672465**
N/A

Relative:
Higher
Actual:
1199 ft.

ENVIROSTOR:
Name: SAFETY-KLEEN SYSTEMS INC HIGHLAND SERVICE CENTER
Address: 7979 PALM AVE #E
City,State,Zip: HIGHLAND, CA 923460000
Facility ID: 80001784
Status: No Further Action
Status Date: 09/09/2010
Site Code: 400247
Site Type: Corrective Action
Site Type Detailed: Corrective Action
Acres: 1.8
NPL: NO
Regulatory Agencies: SMBRP
Lead Agency: WM
Program Manager: Not reported
Supervisor: * John Geroch
Division Branch: Cleanup Cypress
Assembly: 40
Senate: 23
Special Program: Not reported
Restricted Use: NO
Site Mgmt Req: NONE SPECIFIED
Funding: Not reported
Latitude: 34.10682
Longitude: -117.2082
APN: NONE SPECIFIED
Past Use: DISTRIBUTOR - CHEMICAL
Potential COC: TPH-Stoddard Solvent
Confirmed COC: TPH-Stoddard Solvent
Potential Description: SOIL
Alias Name: CAT000613927
Alias Type: EPA Identification Number
Alias Name: 110000786007
Alias Type: EPA (FRS #)
Alias Name: 400247
Alias Type: Project Code (Site Code)
Alias Name: 80001784
Alias Type: Envirostor ID Number

Map ID
Direction
Distance
Elevation

MAP FINDINGS

Site

Database(s)

EDR ID Number
EPA ID Number

SAFETY-KLEEN SYSTEMS INC HIGHLAND SERVICE CENTER (Continued)

S103672465

Completed Info:

Completed Area Name: PROJECT WIDE
Completed Sub Area Name: Not reported
Completed Document Type: RFI Report
Completed Date: 06/09/1995
Comments: Not reported

Completed Area Name: Sites With No Operable Unit
Completed Sub Area Name: AREA ENCOMPASSING PREVIOUS U S TS
Completed Document Type: RFI Report
Completed Date: 09/12/2000
Comments: Not reported

Completed Area Name: PROJECT WIDE
Completed Sub Area Name: Not reported
Completed Document Type: RFI Workplan
Completed Date: 03/29/1996
Comments: Not reported

Completed Area Name: PROJECT WIDE
Completed Sub Area Name: Not reported
Completed Document Type: Technical Report
Completed Date: 02/09/2011
Comments: Not reported

Completed Area Name: PROJECT WIDE
Completed Sub Area Name: Not reported
Completed Document Type: RCRA Facility Assessment Report
Completed Date: 10/24/1996
Comments: Not reported

Completed Area Name: PROJECT WIDE
Completed Sub Area Name: Not reported
Completed Document Type: Interim Measures Questionnaire
Completed Date: 03/17/1993
Comments: Not reported

Completed Area Name: PROJECT WIDE
Completed Sub Area Name: Not reported
Completed Document Type: RCRA Facility Assessment Report
Completed Date: 03/15/1992
Comments: Not reported

Completed Area Name: PROJECT WIDE
Completed Sub Area Name: Not reported
Completed Document Type: RCRA Facility Assessment Report
Completed Date: 07/25/1991
Comments: Not reported

Completed Area Name: Sites With No Operable Unit
Completed Sub Area Name: AREA ENCOMPASSING PREVIOUS U S TS
Completed Document Type: * Historical Operating Permit Authority
Completed Date: 07/29/1994
Comments: Not reported

Completed Area Name: PROJECT WIDE
Completed Sub Area Name: Not reported

Map ID
 Direction
 Distance
 Elevation

MAP FINDINGS

Site

Database(s)

EDR ID Number
 EPA ID Number

SAFETY-KLEEN SYSTEMS INC HIGHLAND SERVICE CENTER (Continued)

S103672465

Completed Document Type: * Historical Operating Permit Authority
 Completed Date: 02/16/1993
 Comments: Not reported

Completed Area Name: PROJECT WIDE
 Completed Sub Area Name: Not reported
 Completed Document Type: * Historical Operating Permit Authority
 Completed Date: 06/30/1992
 Comments: Not reported

Completed Area Name: PROJECT WIDE
 Completed Sub Area Name: Not reported
 Completed Document Type: Remedy Construction Complete
 Completed Date: 06/09/2010
 Comments: Not reported

Completed Area Name: PROJECT WIDE
 Completed Sub Area Name: Not reported
 Completed Document Type: Groundwater Migration Controlled
 Completed Date: 06/09/2010
 Comments: Not reported

Completed Area Name: PROJECT WIDE
 Completed Sub Area Name: Not reported
 Completed Document Type: Human Exposure Controlled
 Completed Date: 06/09/2010
 Comments: Not reported

Future Area Name: Not reported
 Future Sub Area Name: Not reported
 Future Document Type: Not reported
 Future Due Date: Not reported
 Schedule Area Name: Not reported
 Schedule Sub Area Name: Not reported
 Schedule Document Type: Not reported
 Schedule Due Date: Not reported
 Schedule Revised Date: Not reported

M76 SAFETY KLEEN CORP
East 7979 PALM AVE
1/8-1/4 HIGHLAND, CA 92346
0.203 mi.
1070 ft. Site 5 of 6 in cluster M
Relative:
Higher
Actual:
1199 ft.

CA LUST 1000224427
CA CERS HAZ WASTE N/A
CA SWEEPS UST
CA HIST UST
CA CERS TANKS
CA CHMIRS
CA HWP
CA NPDES
CA WDS
CA CIWQS
CA CERS

LUST:

Name: SAFETY-KLEEN CORPORATION
 Address: 7979 PALM AVE
 City,State,Zip: HIGHLAND, CA 92346
 Lead Agency: DEPARTMENT OF TOXIC SUBSTANCES CONTROL
 Case Type: LUST Cleanup Site
 Geo Track: http://geotracker.waterboards.ca.gov/profile_report.asp?global_id=T0607100369
 Global Id: T0607100369

Map ID
Direction
Distance
Elevation

MAP FINDINGS

Site

Database(s)

EDR ID Number
EPA ID Number

SAFETY KLEEN CORP (Continued)

1000224427

Latitude: 34.1083737
Longitude: -117.2084252
Status: Open - Site Assessment
Status Date: 01/10/1994
Case Worker: Not reported
RB Case Number: 083602626T
Local Agency: SAN BERNARDINO COUNTY
File Location: Not reported
Local Case Number: CAT000613927
Potential Media Affect: Soil
Potential Contaminants of Concern: Stoddard solvent / Mineral Sprits / Distillates
Site History: DTSC lead agency for site. Consult DTSC's Envirostor database site status.

LUST:

Global Id: T0607100369
Contact Type: Local Agency Caseworker
Contact Name: CATHERINE RICHARDS
Organization Name: SAN BERNARDINO COUNTY
Address: 620 SOUTH E STREET
City: SAN BERNARDINO
Email: crichards@sbcfire.org
Phone Number: 9093868419

Global Id: T0607100369
Contact Type: Regional Board Caseworker
Contact Name: MIGUEL OVIEDO
Organization Name: SANTA ANA RWQCB (REGION 8)
Address: 3737 Main Street, Suite 500
City: RIVERSIDE
Email: miguel.oviedo@waterboards.ca.gov
Phone Number: 9517823238

LUST:

Global Id: T0607100369
Action Type: Other
Date: 01/10/1994
Action: Leak Reported

Global Id: T0607100369
Action Type: ENFORCEMENT
Date: 07/07/2008
Action: Technical Correspondence / Assistance / Other

Global Id: T0607100369
Action Type: ENFORCEMENT
Date: 10/28/2008
Action: Technical Correspondence / Assistance / Other

Global Id: T0607100369
Action Type: ENFORCEMENT
Date: 02/19/2008
Action: Technical Correspondence / Assistance / Other

LUST:

Global Id: T0607100369
Status: Open - Case Begin Date

Map ID
Direction
Distance
Elevation

MAP FINDINGS

Site

Database(s)

EDR ID Number
EPA ID Number

SAFETY KLEEN CORP (Continued)

1000224427

Status Date: 01/10/1994
Global Id: T0607100369
Status: Open - Site Assessment
Status Date: 01/10/1994

CERS HAZ WASTE:

Name: SAFETY-KLEEN SYSTEMS, INC
Address: 7979 PALM AVE UNIT E
City,State,Zip: HIGHLAND, CA 92346
Site ID: 402305
CERS ID: 10145863
CERS Description: Hazardous Waste Generator

SWEEPS UST:

Name: SAFETY-KLEEN CORP
Address: 7979 PALM AVE
City: HIGHLAND
Status: Active
Comp Number: 6282
Number: 9
Board Of Equalization: 44-009069
Referral Date: 03-24-92
Action Date: 06-21-94
Created Date: 02-29-88
Owner Tank Id: Not reported
SWRCB Tank Id: Not reported
Tank Status: Not reported
Capacity: Not reported
Active Date: Not reported
Tank Use: Not reported
STG: Not reported
Content: Not reported
Number Of Tanks: Not reported

Name: SAFETY-KLEEN CORP
Address: 7979 PALM AVE
City: HIGHLAND
Status: Not reported
Comp Number: 6282
Number: Not reported
Board Of Equalization: 44-009069
Referral Date: Not reported
Action Date: Not reported
Created Date: Not reported
Owner Tank Id: Not reported
SWRCB Tank Id: 36-000-006282-000001
Tank Status: Not reported
Capacity: 10000
Active Date: Not reported
Tank Use: UNKNOWN
STG: WASTE
Content: Not reported
Number Of Tanks: 3

Map ID
Direction
Distance
Elevation

MAP FINDINGS

Site

Database(s)

EDR ID Number
EPA ID Number

SAFETY KLEEN CORP (Continued)

1000224427

Name: SAFETY-KLEEN CORP
Address: 7979 PALM AVE
City: HIGHLAND
Status: Not reported
Comp Number: 6282
Number: Not reported
Board Of Equalization: 44-009069
Referral Date: Not reported
Action Date: Not reported
Created Date: Not reported
Owner Tank Id: Not reported
SWRCB Tank Id: 36-000-006282-000002
Tank Status: Not reported
Capacity: 1000
Active Date: Not reported
Tank Use: UNKNOWN
STG: WASTE
Content: Not reported
Number Of Tanks: Not reported

Name: SAFETY-KLEEN CORP
Address: 7979 PALM AVE
City: HIGHLAND
Status: Not reported
Comp Number: 6282
Number: Not reported
Board Of Equalization: 44-009069
Referral Date: Not reported
Action Date: Not reported
Created Date: Not reported
Owner Tank Id: Not reported
SWRCB Tank Id: 36-000-006282-000003
Tank Status: Not reported
Capacity: 10000
Active Date: Not reported
Tank Use: CHEMICAL
STG: PRODUCT
Content: NOT STATED
Number Of Tanks: Not reported

HIST UST:

Name: SAFETY-KLEEN CORP 7-172-01
Address: 7979 PALM AVENUE
City,State,Zip: HIGHLAND, CA 92346
File Number: 0002A584
URL: <http://geotracker.waterboards.ca.gov/ustpdfs/pdf/0002A584.pdf>
Region: STATE
Facility ID: 00000006282
Facility Type: Other
Other Type: PARTS WASHER SERVICE
Contact Name: BILL SPENCER
Telephone: 3126978460
Owner Name: SAFETY-KLEEN CORP.
Owner Address: 655 BIG TIMBER ROAD
Owner City,St,Zip: ELGIN, IL 60120
Total Tanks: 0003

Map ID
Direction
Distance
Elevation

MAP FINDINGS

Site

Database(s)

EDR ID Number
EPA ID Number

SAFETY KLEEN CORP (Continued)

1000224427

Tank Num: 001
Container Num: 01
Year Installed: 1977
Tank Capacity: 00010000
Tank Used for: WASTE
Type of Fuel: Not reported
Container Construction Thickness: .25
Leak Detection: Visual, Stock Inventor

Tank Num: 002
Container Num: 02
Year Installed: 1977
Tank Capacity: 00001000
Tank Used for: WASTE
Type of Fuel: Not reported
Container Construction Thickness: .1875
Leak Detection: Visual, Stock Inventor

Tank Num: 003
Container Num: 03
Year Installed: 1977
Tank Capacity: 00010000
Tank Used for: PRODUCT
Type of Fuel: Not reported
Container Construction Thickness: .25
Leak Detection: Visual, Stock Inventor

[Click here for Geo Tracker PDF:](#)

CERS TANKS:

Name: SAFETY-KLEEN SYSTEMS, INC
Address: 7979 PALM AVE UNIT E
City,State,Zip: HIGHLAND, CA 92346
Site ID: 402305
CERS ID: 10145863
CERS Description: Aboveground Petroleum Storage

CHMIRS:

Name: Not reported
Address: 7979 PALM AVE
City,State,Zip: HIGHLAND, CA 92346
OES Incident Number: 8-2790
OES notification: 06/17/1998
OES Date: Not reported
OES Time: Not reported
Date Completed: Not reported
Property Use: Not reported
Agency Id Number: Not reported
Agency Incident Number: Not reported
Time Notified: Not reported
Time Completed: Not reported
Surrounding Area: Not reported
Estimated Temperature: Not reported
Property Management: Not reported
More Than Two Substances Involved?: Not reported
Resp Agency Personel # Of Decontaminated: Not reported

Map ID
Direction
Distance
Elevation

MAP FINDINGS

Site

Database(s)

EDR ID Number
EPA ID Number

SAFETY KLEEN CORP (Continued)

1000224427

Responding Agency Personel # Of Injuries: Not reported
Responding Agency Personel # Of Fatalities: Not reported
Others Number Of Decontaminated: Not reported
Others Number Of Injuries: Not reported
Others Number Of Fatalities: Not reported
Vehicle Make/year: Not reported
Vehicle License Number: Not reported
Vehicle State: Not reported
Vehicle Id Number: Not reported
CA DOT PUC/ICC Number: Not reported
Company Name: Not reported
Reporting Officer Name/ID: Not reported
Report Date: Not reported
Facility Telephone: Not reported
Waterway Involved: No
Waterway: Not reported
Spill Site: Not reported
Cleanup By: Reporting Party
Containment: Not reported
What Happened: Not reported
Type: Not reported
Measure: Not reported
Other: Not reported
Date/Time: Not reported
Year: 1998
Agency: Safteyclean Corp
Incident Date: 6/16/199812:00:00 AM
Admin Agency: San Bernardino County Health Department
Amount: Not reported
Contained: Yes
Site Type: Industrial Plant
E Date: Not reported
Substance: Gasoline-waste
Gallons: 13
Unknown: 0
Substance #2: Not reported
Substance #3: Not reported
Evacuations: 0
Number of Injuries: 0
Number of Fatalities: 0
#1 Pipeline: Not reported
#2 Pipeline: Not reported
#3 Pipeline: Not reported
#1 Vessel >= 300 Tons: Not reported
#2 Vessel >= 300 Tons: Not reported
#3 Vessel >= 300 Tons: Not reported
Evacs: Not reported
Injuries: Not reported
Fataals: Not reported
Comments: Not reported
Description: 30-gal drum fell to concrete spilling contents.
Cleaned up.

HWP:

EPA ID: CAT000613927
Name: SAFETY-KLEEN SYSTEMS INC HIGHLAND SERVICE CENTER
Address: 7979 PALM AVE #E

Map ID
Direction
Distance
Elevation

MAP FINDINGS

Site

Database(s)

EDR ID Number
EPA ID Number

SAFETY KLEEN CORP (Continued)

1000224427

Cleanup Status:	CLOSED
Latitude:	34.10682
Longitude:	-117.2082
Facility Type:	Historical - Non-Operating
Facility Size:	Small Storage
Supervisor:	RYAN DOMINGUEZ
Site Code:	400247
Senate District:	23
Assembly District:	40
Public Information Officer:	Not reported
Commercial Offsite Facility Types:	Not reported
Quarterly Update:	QUARTERLY UPDATE Quarterly Update Period: October 2020 to December 2020 The Department of Toxic Substances Control (DTSC) received the Closure Certification Report (Report) on December 6, 2019. The closure activities included the inspection and decontamination of the following: - One 11,000-gallon double walled underground storage tank (UST). - Two drum washer units (155-gallon capacity each) and the return and fill station. - One container storage area with a total waste storage capacity of 4,320 gallons. Based on the review of the Report, DTSC confirms that Safety-Kleen Systems Inc. Highland Service Center (Facility) has completed all the closure activities in accordance with the approved Closure Plan and acknowledges that the Facility is now closed. Permit Activity: The current Permit was issued on 6/23/07 and expired on 6/23/17. This facility has two permitted units. Unit 1: Underground Storage Tank and the Return and Fill Unit Unit 2: Drum/container Storage Area A Call in letter for next permit renewal application was issued on December 2, 2015. Pre-application meeting occurred on June 30, 2016. Currently the Facility is preparing Part A and B in order to submit the Application in Fall 2016. In May 2017, the application was withdrawn and facility initiated closure of the facility. FACILITY DESCRIPTION/ HISTORY The facility is located at 7979 Palm Avenue in Highland, San Bernardino County, California, and is categorized as a small storage facility. Safety-Kleen Systems, Inc. (Safety-Kleen) began operation in 1968 to provide solvent reclamation and supply service for customers primarily engaged in automotive repair, industrial maintenance, and dry cleaning. The facility provides customers with parts cleaner services, which involve small parts degreasing units consisting of a sink affixed to the top of a 16- or 30-gallon drum of cleaner solvent at the customer s location. The facility distributes parts washing cleaners and immersion cleaners (carburetor cleaner) for use in the degreasing units. Safety-Kleen s
Project Manager Lead:	PARISA KHOSRAVIANI
Project Manager:	PARISA KHOSRAVIANI
Permit Type:	RCRA
Permit Effective Date:	Not reported
Permit Expiration Date:	Not reported
Calenviroscreen Score:	96-100% (highest scores)
Total Planned Hours:	Not reported
Total Planned Amount:	Not reported
Total Actual Hours:	Not reported
Activities:	
EPA ID:	CAT000613927
Facility Type:	Historical - Non-Operating
Facility Name:	SAFETY-KLEEN SYSTEMS INC HIGHLAND SERVICE CENTER
Project Manager:	PARISA KHOSRAVIANI
Project Manager Lead:	PARISA KHOSRAVIANI
Supervisor:	RYAN DOMINGUEZ

Map ID
Direction
Distance
Elevation

MAP FINDINGS

Site

Database(s)

EDR ID Number
EPA ID Number

SAFETY KLEEN CORP (Continued)

1000224427

Facility Status: CLOSED
Activity Type: Renewal - No Changes
Permit Being Renewed: Renewal - No Changes
Permit Being Modified: Not reported
Final Date: 2017-06-27 00:00:00
Type: RCRA
Title Description: Permit Renewal - Withdrawn
Due Date: Not reported
Comments: Preapplication meeting and site visit - By Hiral Doshi and Michael Choe
Unit Names: CONTAIN1 (GPRA Unit), TANKSTR1 (GPRA Unit), TANKTRT1 (GPRA Unit)
Event Description: Renewal - No Changes - DTSC MEETING WITH APPLICANT
Actual Date: 06/30/2016

EPA ID: CAT000613927
Facility Type: Historical - Non-Operating
Facility Name: SAFETY-KLEEN SYSTEMS INC HIGHLAND SERVICE CENTER
Project Manager: PARISA KHOSRAVIANI
Project Manager Lead: PARISA KHOSRAVIANI
Supervisor: RYAN DOMINGUEZ
Facility Status: CLOSED
Activity Type: Mod Class 1* - Prior Approval Required
Permit Being Renewed: Not reported
Permit Being Modified: Not reported
Final Date: 2017-12-09 00:00:00
Type: RCRA
Title Description: RCRA Modification to Closure Plan
Due Date: Not reported
Comments: Not reported
Unit Names: Not reported
Event Description: Mod Class 1* - Prior Approval Required - FINAL PERMIT MODIFICATION
Actual Date: 12/09/2017

EPA ID: CAT000613927
Facility Type: Historical - Non-Operating
Facility Name: SAFETY-KLEEN SYSTEMS INC HIGHLAND SERVICE CENTER
Project Manager: PARISA KHOSRAVIANI
Project Manager Lead: PARISA KHOSRAVIANI
Supervisor: RYAN DOMINGUEZ
Facility Status: CLOSED
Activity Type: Renewal - No Changes
Permit Being Renewed: Renewal - No Changes
Permit Being Modified: Not reported
Final Date: 2017-06-27 00:00:00
Type: RCRA
Title Description: Permit Renewal - Withdrawn
Due Date: 11/02/2015
Comments: Not reported
Unit Names: CONTAIN1 (GPRA Unit), TANKSTR1 (GPRA Unit), TANKTRT1 (GPRA Unit)
Event Description: Renewal - No Changes - CALL-IN LETTER ISSUED
Actual Date: 12/02/2015

EPA ID: CAT000613927
Facility Type: Historical - Non-Operating
Facility Name: SAFETY-KLEEN SYSTEMS INC HIGHLAND SERVICE CENTER
Project Manager: PARISA KHOSRAVIANI
Project Manager Lead: PARISA KHOSRAVIANI

Map ID
Direction
Distance
Elevation

MAP FINDINGS

Site

Database(s)

EDR ID Number
EPA ID Number

SAFETY KLEEN CORP (Continued)

1000224427

Supervisor:	RYAN DOMINGUEZ
Facility Status:	CLOSED
Activity Type:	Renewal - No Changes
Permit Being Renewed:	Not reported
Permit Being Modified:	Not reported
Final Date:	2007-05-23 00:00:00
Type:	RCRA
Title Description:	Permit Renewal - for Units Contain1, and Tankstr1
Due Date:	Not reported
Comments:	Not reported
Unit Names:	CONTAIN1 (GPRA Unit), TANKSTR1 (GPRA Unit)
Event Description:	Renewal - No Changes - FINAL PERMIT RENEWAL
Actual Date:	05/23/2007
EPA ID:	CAT000613927
Facility Type:	Historical - Non-Operating
Facility Name:	SAFETY-KLEEN SYSTEMS INC HIGHLAND SERVICE CENTER
Project Manager:	PARISA KHOSRAVIANI
Project Manager Lead:	PARISA KHOSRAVIANI
Supervisor:	RYAN DOMINGUEZ
Facility Status:	CLOSED
Activity Type:	New Operating Permit
Permit Being Renewed:	Not reported
Permit Being Modified:	Not reported
Final Date:	1993-01-05 00:00:00
Type:	RCRA
Title Description:	Permit1 - Initial permit - Units Contain1, Tankstr1 and Tanktrt1
Due Date:	Not reported
Comments:	Not reported
Unit Names:	CONTAIN1 (GPRA Unit), TANKSTR1 (GPRA Unit), TANKTRT1 (GPRA Unit)
Event Description:	New Operating Permit - FINAL PERMIT (EXPIRES)
Actual Date:	01/05/2003
EPA ID:	CAT000613927
Facility Type:	Historical - Non-Operating
Facility Name:	SAFETY-KLEEN SYSTEMS INC HIGHLAND SERVICE CENTER
Project Manager:	PARISA KHOSRAVIANI
Project Manager Lead:	PARISA KHOSRAVIANI
Supervisor:	RYAN DOMINGUEZ
Facility Status:	CLOSED
Activity Type:	New Operating Permit
Permit Being Renewed:	Not reported
Permit Being Modified:	Not reported
Final Date:	1994-09-17 00:00:00
Type:	RCRA
Title Description:	Revised initial permit
Due Date:	Not reported
Comments:	Not reported
Unit Names:	CONTAIN1 (GPRA Unit), TANKSTR1 (GPRA Unit), TANKTRT1 (GPRA Unit)
Event Description:	New Operating Permit - PUBLIC COMMENT (END)
Actual Date:	06/13/1994
EPA ID:	CAT000613927
Facility Type:	Historical - Non-Operating
Facility Name:	SAFETY-KLEEN SYSTEMS INC HIGHLAND SERVICE CENTER
Project Manager:	PARISA KHOSRAVIANI
Project Manager Lead:	PARISA KHOSRAVIANI

Map ID
Direction
Distance
Elevation

MAP FINDINGS

Site

Database(s)

EDR ID Number
EPA ID Number

SAFETY KLEEN CORP (Continued)

1000224427

Supervisor:	RYAN DOMINGUEZ
Facility Status:	CLOSED
Activity Type:	Renewal - No Changes
Permit Being Renewed:	Not reported
Permit Being Modified:	Not reported
Final Date:	2007-05-23 00:00:00
Type:	RCRA
Title Description:	Permit Renewal - for Units Contain1, and Tankstr1
Due Date:	Not reported
Comments:	Not reported
Unit Names:	CONTAIN1 (GPRA Unit), TANKSTR1 (GPRA Unit)
Event Description:	Renewal - No Changes - CALL-IN LETTER ISSUED
Actual Date:	06/17/2004
EPA ID:	CAT000613927
Facility Type:	Historical - Non-Operating
Facility Name:	SAFETY-KLEEN SYSTEMS INC HIGHLAND SERVICE CENTER
Project Manager:	PARISA KHOSRAVIANI
Project Manager Lead:	PARISA KHOSRAVIANI
Supervisor:	RYAN DOMINGUEZ
Facility Status:	CLOSED
Activity Type:	New Operating Permit
Permit Being Renewed:	Not reported
Permit Being Modified:	Not reported
Final Date:	1993-01-05 00:00:00
Type:	RCRA
Title Description:	Permit1 - Initial permit - Units Contain1, Tankstr1 and Tanktrt1
Due Date:	Not reported
Comments:	Not reported
Unit Names:	CONTAIN1 (GPRA Unit), TANKSTR1 (GPRA Unit), TANKTRT1 (GPRA Unit)
Event Description:	New Operating Permit - FINAL PART A & PART B RECEIVED
Actual Date:	04/01/1992
EPA ID:	CAT000613927
Facility Type:	Historical - Non-Operating
Facility Name:	SAFETY-KLEEN SYSTEMS INC HIGHLAND SERVICE CENTER
Project Manager:	PARISA KHOSRAVIANI
Project Manager Lead:	PARISA KHOSRAVIANI
Supervisor:	RYAN DOMINGUEZ
Facility Status:	CLOSED
Activity Type:	Renewal - No Changes
Permit Being Renewed:	Not reported
Permit Being Modified:	Not reported
Final Date:	2007-05-23 00:00:00
Type:	RCRA
Title Description:	Permit Renewal - for Units Contain1, and Tankstr1
Due Date:	Not reported
Comments:	Not reported
Unit Names:	CONTAIN1 (GPRA Unit), TANKSTR1 (GPRA Unit)
Event Description:	Renewal - No Changes - PUBLIC COMMENT (END)
Actual Date:	12/22/2006
EPA ID:	CAT000613927
Facility Type:	Historical - Non-Operating
Facility Name:	SAFETY-KLEEN SYSTEMS INC HIGHLAND SERVICE CENTER
Project Manager:	PARISA KHOSRAVIANI
Project Manager Lead:	PARISA KHOSRAVIANI

Map ID
Direction
Distance
Elevation

MAP FINDINGS

Site

Database(s)

EDR ID Number
EPA ID Number

SAFETY KLEEN CORP (Continued)

1000224427

Supervisor: RYAN DOMINGUEZ
Facility Status: CLOSED
Activity Type: Renewal - No Changes
Permit Being Renewed: Not reported
Permit Being Modified: Not reported
Final Date: 2007-05-23 00:00:00
Type: RCRA
Title Description: Permit Renewal - for Units Contain1, and Tankstr1
Due Date: Not reported
Comments: Not reported
Unit Names: CONTAIN1 (GPRA Unit), TANKSTR1 (GPRA Unit)
Event Description: Renewal - No Changes - FINAL PERMIT RENEWAL (EXPIRES)
Actual Date: 06/23/2017

EPA ID: CAT000613927
Facility Type: Historical - Non-Operating
Facility Name: SAFETY-KLEEN SYSTEMS INC HIGHLAND SERVICE CENTER
Project Manager: PARISA KHOSRAVIANI
Project Manager Lead: PARISA KHOSRAVIANI
Supervisor: RYAN DOMINGUEZ
Facility Status: CLOSED
Activity Type: Renewal - No Changes
Permit Being Renewed: Renewal - No Changes
Permit Being Modified: Not reported
Final Date: 2017-06-27 00:00:00
Type: RCRA
Title Description: Permit Renewal - Withdrawn
Due Date: 12/23/2016
Comments: Application dated 9/28/2016
Unit Names: CONTAIN1 (GPRA Unit), TANKSTR1 (GPRA Unit), TANKTRT1 (GPRA Unit)
Event Description: Renewal - No Changes - APPLICATION PART B RECEIVED
Actual Date: 10/05/2016

EPA ID: CAT000613927
Facility Type: Historical - Non-Operating
Facility Name: SAFETY-KLEEN SYSTEMS INC HIGHLAND SERVICE CENTER
Project Manager: PARISA KHOSRAVIANI
Project Manager Lead: PARISA KHOSRAVIANI
Supervisor: RYAN DOMINGUEZ
Facility Status: CLOSED
Activity Type: Renewal - No Changes
Permit Being Renewed: Renewal - No Changes
Permit Being Modified: Not reported
Final Date: 2017-06-27 00:00:00
Type: RCRA
Title Description: Permit Renewal - Withdrawn
Due Date: 12/23/2016
Comments: Application dated 9/28/2016
Unit Names: CONTAIN1 (GPRA Unit), TANKSTR1 (GPRA Unit), TANKTRT1 (GPRA Unit)
Event Description: Renewal - No Changes - APPLICATION PART A RECEIVED
Actual Date: 10/05/2016

EPA ID: CAT000613927
Facility Type: Historical - Non-Operating
Facility Name: SAFETY-KLEEN SYSTEMS INC HIGHLAND SERVICE CENTER
Project Manager: PARISA KHOSRAVIANI
Project Manager Lead: PARISA KHOSRAVIANI

Map ID
Direction
Distance
Elevation

MAP FINDINGS

Site

Database(s)

EDR ID Number
EPA ID Number

SAFETY KLEEN CORP (Continued)

1000224427

Supervisor: RYAN DOMINGUEZ
Facility Status: CLOSED
Activity Type: Mod Class 1* - Prior Approval Required
Permit Being Renewed: Not reported
Permit Being Modified: Not reported
Final Date: 2017-12-09 00:00:00
Type: RCRA
Title Description: RCRA Modification to Closure Plan
Due Date: Not reported
Comments: Class 1* MOD Notice of Exemption
Unit Names: Not reported
Event Description: Mod Class 1* - Prior Approval Required - CEQA DETERMINATION
Actual Date: 12/05/2017

EPA ID: CAT000613927
Facility Type: Historical - Non-Operating
Facility Name: SAFETY-KLEEN SYSTEMS INC HIGHLAND SERVICE CENTER
Project Manager: PARISA KHOSRAVIANI
Project Manager Lead: PARISA KHOSRAVIANI
Supervisor: RYAN DOMINGUEZ
Facility Status: CLOSED
Activity Type: Renewal - No Changes
Permit Being Renewed: Not reported
Permit Being Modified: Not reported
Final Date: 2007-05-23 00:00:00
Type: RCRA
Title Description: Permit Renewal - for Units Contain1, and Tankstr1
Due Date: Not reported
Comments: Not reported
Unit Names: CONTAIN1 (GPRA Unit), TANKSTR1 (GPRA Unit)
Event Description: Renewal - No Changes - RESPONSE TO 2ND NOD RECEIVED
Actual Date: 06/23/2006

EPA ID: CAT000613927
Facility Type: Historical - Non-Operating
Facility Name: SAFETY-KLEEN SYSTEMS INC HIGHLAND SERVICE CENTER
Project Manager: PARISA KHOSRAVIANI
Project Manager Lead: PARISA KHOSRAVIANI
Supervisor: RYAN DOMINGUEZ
Facility Status: CLOSED
Activity Type: New Operating Permit
Permit Being Renewed: Not reported
Permit Being Modified: Not reported
Final Date: 1993-01-05 00:00:00
Type: RCRA
Title Description: Permit1 - Initial permit - Units Contain1, Tankstr1 and Tanktrt1
Due Date: Not reported
Comments: Not reported
Unit Names: CONTAIN1 (GPRA Unit), TANKSTR1 (GPRA Unit), TANKTRT1 (GPRA Unit)
Event Description: New Operating Permit - CALL-IN LETTER ISSUED
Actual Date: 10/03/1990

EPA ID: CAT000613927
Facility Type: Historical - Non-Operating
Facility Name: SAFETY-KLEEN SYSTEMS INC HIGHLAND SERVICE CENTER
Project Manager: PARISA KHOSRAVIANI
Project Manager Lead: PARISA KHOSRAVIANI

Map ID
Direction
Distance
Elevation

MAP FINDINGS

Site

Database(s)

EDR ID Number
EPA ID Number

SAFETY KLEEN CORP (Continued)

1000224427

Supervisor: RYAN DOMINGUEZ
Facility Status: CLOSED
Activity Type: New Operating Permit
Permit Being Renewed: Not reported
Permit Being Modified: Not reported
Final Date: 1994-09-17 00:00:00
Type: RCRA
Title Description: Revised initial permit
Due Date: Not reported
Comments: Not reported
Unit Names: CONTAIN1 (GPRA Unit), TANKSTR1 (GPRA Unit), TANKTRT1 (GPRA Unit)
Event Description: New Operating Permit - FINAL PERMIT (EFFECTIVE)
Actual Date: 09/17/1994

EPA ID: CAT000613927
Facility Type: Historical - Non-Operating
Facility Name: SAFETY-KLEEN SYSTEMS INC HIGHLAND SERVICE CENTER
Project Manager: PARISA KHOSRAVIANI
Project Manager Lead: PARISA KHOSRAVIANI
Supervisor: RYAN DOMINGUEZ
Facility Status: CLOSED
Activity Type: Renewal - No Changes
Permit Being Renewed: Not reported
Permit Being Modified: Not reported
Final Date: 2007-05-23 00:00:00
Type: RCRA
Title Description: Permit Renewal - for Units Contain1, and Tankstr1
Due Date: Not reported
Comments: Not reported
Unit Names: CONTAIN1 (GPRA Unit), TANKSTR1 (GPRA Unit)
Event Description: Renewal - No Changes - FINAL PART A & PART B RECEIVED
Actual Date: 06/29/2006

EPA ID: CAT000613927
Facility Type: Historical - Non-Operating
Facility Name: SAFETY-KLEEN SYSTEMS INC HIGHLAND SERVICE CENTER
Project Manager: PARISA KHOSRAVIANI
Project Manager Lead: PARISA KHOSRAVIANI
Supervisor: RYAN DOMINGUEZ
Facility Status: CLOSED
Activity Type: Renewal - No Changes
Permit Being Renewed: Renewal - No Changes
Permit Being Modified: Not reported
Final Date: 2017-06-27 00:00:00
Type: RCRA
Title Description: Permit Renewal - Withdrawn
Due Date: Not reported
Comments: Not reported
Unit Names: CONTAIN1 (GPRA Unit), TANKSTR1 (GPRA Unit), TANKTRT1 (GPRA Unit)
Event Description: Renewal - No Changes - FINAL PERMIT RENEWAL - WITHDRAWAL REQUEST
ACKNOWLEDGED
Actual Date: 06/27/2017

EPA ID: CAT000613927
Facility Type: Historical - Non-Operating
Facility Name: SAFETY-KLEEN SYSTEMS INC HIGHLAND SERVICE CENTER
Project Manager: PARISA KHOSRAVIANI

Map ID
Direction
Distance
Elevation

MAP FINDINGS

Site

Database(s)

EDR ID Number
EPA ID Number

SAFETY KLEEN CORP (Continued)

1000224427

Project Manager Lead: PARISA KHOSRAVIANI
Supervisor: RYAN DOMINGUEZ
Facility Status: CLOSED
Activity Type: New Operating Permit
Permit Being Renewed: Not reported
Permit Being Modified: Not reported
Final Date: 1993-01-05 00:00:00
Type: RCRA
Title Description: Permit1 - Initial permit - Units Contain1, Tankstr1 and Tanktrt1
Due Date: Not reported
Comments: Not reported
Unit Names: CONTAIN1 (GPRA Unit), TANKSTR1 (GPRA Unit), TANKTRT1 (GPRA Unit)
Event Description: New Operating Permit - APPLICATION PART B RECEIVED
Actual Date: 04/30/1985

EPA ID: CAT000613927
Facility Type: Historical - Non-Operating
Facility Name: SAFETY-KLEEN SYSTEMS INC HIGHLAND SERVICE CENTER
Project Manager: PARISA KHOSRAVIANI
Project Manager Lead: PARISA KHOSRAVIANI
Supervisor: RYAN DOMINGUEZ
Facility Status: CLOSED
Activity Type: New Operating Permit
Permit Being Renewed: Not reported
Permit Being Modified: Not reported
Final Date: 1993-01-05 00:00:00
Type: RCRA
Title Description: Permit1 - Initial permit - Units Contain1, Tankstr1 and Tanktrt1
Due Date: Not reported
Comments: Not reported
Unit Names: CONTAIN1 (GPRA Unit), TANKSTR1 (GPRA Unit), TANKTRT1 (GPRA Unit)
Event Description: New Operating Permit - 1ST NOTICE OF DEFICIENCY ISSUED
Actual Date: 06/11/1991

EPA ID: CAT000613927
Facility Type: Historical - Non-Operating
Facility Name: SAFETY-KLEEN SYSTEMS INC HIGHLAND SERVICE CENTER
Project Manager: PARISA KHOSRAVIANI
Project Manager Lead: PARISA KHOSRAVIANI
Supervisor: RYAN DOMINGUEZ
Facility Status: CLOSED
Activity Type: Renewal - No Changes
Permit Being Renewed: Not reported
Permit Being Modified: Not reported
Final Date: 2007-05-23 00:00:00
Type: RCRA
Title Description: Permit Renewal - for Units Contain1, and Tankstr1
Due Date: Not reported
Comments: Not reported
Unit Names: CONTAIN1 (GPRA Unit), TANKSTR1 (GPRA Unit)
Event Description: Renewal - No Changes - FINAL PERMIT RENEWAL (EFFECTIVE)
Actual Date: 06/23/2007

EPA ID: CAT000613927
Facility Type: Historical - Non-Operating
Facility Name: SAFETY-KLEEN SYSTEMS INC HIGHLAND SERVICE CENTER
Project Manager: PARISA KHOSRAVIANI

Map ID
Direction
Distance
Elevation

MAP FINDINGS

Site

Database(s)

EDR ID Number
EPA ID Number

SAFETY KLEEN CORP (Continued)

1000224427

Project Manager Lead: PARISA KHOSRAVIANI
Supervisor: RYAN DOMINGUEZ
Facility Status: CLOSED
Activity Type: New Operating Permit
Permit Being Renewed: Not reported
Permit Being Modified: Not reported
Final Date: 1993-01-05 00:00:00
Type: RCRA
Title Description: Permit1 - Initial permit - Units Contain1, Tankstr1 and Tanktrt1
Due Date: Not reported
Comments: Not reported
Unit Names: CONTAIN1 (GPRA Unit), TANKSTR1 (GPRA Unit), TANKTRT1 (GPRA Unit)
Event Description: New Operating Permit - APPLICATION PART A RECEIVED
Actual Date: 09/07/1990

EPA ID: CAT000613927
Facility Type: Historical - Non-Operating
Facility Name: SAFETY-KLEEN SYSTEMS INC HIGHLAND SERVICE CENTER
Project Manager: PARISA KHOSRAVIANI
Project Manager Lead: PARISA KHOSRAVIANI
Supervisor: RYAN DOMINGUEZ
Facility Status: CLOSED
Activity Type: Mod Class 1* - Prior Approval Required
Permit Being Renewed: Not reported
Permit Being Modified: Not reported
Final Date: 2017-12-09 00:00:00
Type: RCRA
Title Description: RCRA Modification to Closure Plan
Due Date: Not reported
Comments: Not reported
Unit Names: Not reported
Event Description: Mod Class 1* - Prior Approval Required - ACKNOWLEDGEMENT OF PERMIT MOD LETTER
Actual Date: 09/25/2017

EPA ID: CAT000613927
Facility Type: Historical - Non-Operating
Facility Name: SAFETY-KLEEN SYSTEMS INC HIGHLAND SERVICE CENTER
Project Manager: PARISA KHOSRAVIANI
Project Manager Lead: PARISA KHOSRAVIANI
Supervisor: RYAN DOMINGUEZ
Facility Status: CLOSED
Activity Type: Mod Class 1* - Prior Approval Required
Permit Being Renewed: Not reported
Permit Being Modified: Not reported
Final Date: 2017-12-09 00:00:00
Type: RCRA
Title Description: RCRA Modification to Closure Plan
Due Date: Not reported
Comments: Class 1* Permit MOD public notice from the facility
Unit Names: Not reported
Event Description: Mod Class 1* - Prior Approval Required - PUBLIC NOTICE TO MAILING LIST BY PERMITTEE
Actual Date: 11/06/2017

EPA ID: CAT000613927
Facility Type: Historical - Non-Operating

Map ID
Direction
Distance
Elevation

MAP FINDINGS

Site

Database(s)

EDR ID Number
EPA ID Number

SAFETY KLEEN CORP (Continued)

1000224427

Facility Name: SAFETY-KLEEN SYSTEMS INC HIGHLAND SERVICE CENTER
Project Manager: PARISA KHOSRAVIANI
Project Manager Lead: PARISA KHOSRAVIANI
Supervisor: RYAN DOMINGUEZ
Facility Status: CLOSED
Activity Type: New Operating Permit
Permit Being Renewed: Not reported
Permit Being Modified: Not reported
Final Date: 1994-09-17 00:00:00
Type: RCRA
Title Description: Revised initial permit
Due Date: Not reported
Comments: Not reported
Unit Names: CONTAIN1 (GPRA Unit), TANKSTR1 (GPRA Unit), TANKTRT1 (GPRA Unit)
Event Description: New Operating Permit - FINAL PERMIT (EXPIRES)
Actual Date: 09/14/2004

EPA ID: CAT000613927
Facility Type: Historical - Non-Operating
Facility Name: SAFETY-KLEEN SYSTEMS INC HIGHLAND SERVICE CENTER
Project Manager: PARISA KHOSRAVIANI
Project Manager Lead: PARISA KHOSRAVIANI
Supervisor: RYAN DOMINGUEZ
Facility Status: CLOSED
Activity Type: Renewal - No Changes
Permit Being Renewed: Not reported
Permit Being Modified: Not reported
Final Date: 2007-05-23 00:00:00
Type: RCRA
Title Description: Permit Renewal - for Units Contain1, and Tankstr1
Due Date: Not reported
Comments: Not reported
Unit Names: CONTAIN1 (GPRA Unit), TANKSTR1 (GPRA Unit)
Event Description: Renewal - No Changes - 2ND NOTICE OF DEFICIENCY ISSUED
Actual Date: 01/10/2006

EPA ID: CAT000613927
Facility Type: Historical - Non-Operating
Facility Name: SAFETY-KLEEN SYSTEMS INC HIGHLAND SERVICE CENTER
Project Manager: PARISA KHOSRAVIANI
Project Manager Lead: PARISA KHOSRAVIANI
Supervisor: RYAN DOMINGUEZ
Facility Status: CLOSED
Activity Type: Renewal - No Changes
Permit Being Renewed: Not reported
Permit Being Modified: Not reported
Final Date: 2007-05-23 00:00:00
Type: RCRA
Title Description: Permit Renewal - for Units Contain1, and Tankstr1
Due Date: Not reported
Comments: Not reported
Unit Names: CONTAIN1 (GPRA Unit), TANKSTR1 (GPRA Unit)
Event Description: Renewal - No Changes - DRAFT PERMIT RENEWAL
Actual Date: 11/07/2006

EPA ID: CAT000613927
Facility Type: Historical - Non-Operating

Map ID
Direction
Distance
Elevation

MAP FINDINGS

Site

Database(s)

EDR ID Number
EPA ID Number

SAFETY KLEEN CORP (Continued)

1000224427

Facility Name: SAFETY-KLEEN SYSTEMS INC HIGHLAND SERVICE CENTER
Project Manager: PARISA KHOSRAVIANI
Project Manager Lead: PARISA KHOSRAVIANI
Supervisor: RYAN DOMINGUEZ
Facility Status: CLOSED
Activity Type: New Operating Permit
Permit Being Renewed: Not reported
Permit Being Modified: Not reported
Final Date: 1993-01-05 00:00:00
Type: RCRA
Title Description: Permit1 - Initial permit - Units Contain1, Tankstr1 and Tanktrt1
Due Date: Not reported
Comments: Not reported
Unit Names: CONTAIN1 (GPRA Unit), TANKSTR1 (GPRA Unit), TANKTRT1 (GPRA Unit)
Event Description: New Operating Permit - PERMIT APPEALED - FINAL DECISION
Actual Date: 09/17/1994

EPA ID: CAT000613927
Facility Type: Historical - Non-Operating
Facility Name: SAFETY-KLEEN SYSTEMS INC HIGHLAND SERVICE CENTER
Project Manager: PARISA KHOSRAVIANI
Project Manager Lead: PARISA KHOSRAVIANI
Supervisor: RYAN DOMINGUEZ
Facility Status: CLOSED
Activity Type: New Operating Permit
Permit Being Renewed: Not reported
Permit Being Modified: Not reported
Final Date: 1993-01-05 00:00:00
Type: RCRA
Title Description: Permit1 - Initial permit - Units Contain1, Tankstr1 and Tanktrt1
Due Date: Not reported
Comments: Not reported
Unit Names: CONTAIN1 (GPRA Unit), TANKSTR1 (GPRA Unit), TANKTRT1 (GPRA Unit)
Event Description: New Operating Permit - PERMIT APPEALED - APPEAL RECEIVED
Actual Date: 04/20/1994

EPA ID: CAT000613927
Facility Type: Historical - Non-Operating
Facility Name: SAFETY-KLEEN SYSTEMS INC HIGHLAND SERVICE CENTER
Project Manager: PARISA KHOSRAVIANI
Project Manager Lead: PARISA KHOSRAVIANI
Supervisor: RYAN DOMINGUEZ
Facility Status: CLOSED
Activity Type: Renewal - No Changes
Permit Being Renewed: Renewal - No Changes
Permit Being Modified: Not reported
Final Date: 2017-06-27 00:00:00
Type: RCRA
Title Description: Permit Renewal - Withdrawn
Due Date: 11/04/2016
Comments: Application was received on October 5, 2016. Administrative Review was completed within 30 days of receipt of Application
Unit Names: CONTAIN1 (GPRA Unit), TANKSTR1 (GPRA Unit), TANKTRT1 (GPRA Unit)
Event Description: Renewal - No Changes - INITIAL ADMINISTRATIVE REVIEW COMPLETED
Actual Date: 11/02/2016

EPA ID: CAT000613927

Map ID
Direction
Distance
Elevation

MAP FINDINGS

Site

Database(s)

EDR ID Number
EPA ID Number

SAFETY KLEEN CORP (Continued)

1000224427

Facility Type: Historical - Non-Operating
Facility Name: SAFETY-KLEEN SYSTEMS INC HIGHLAND SERVICE CENTER
Project Manager: PARISA KHOSRAVIANI
Project Manager Lead: PARISA KHOSRAVIANI
Supervisor: RYAN DOMINGUEZ
Facility Status: CLOSED
Activity Type: New Operating Permit
Permit Being Renewed: Not reported
Permit Being Modified: Not reported
Final Date: 1994-09-17 00:00:00
Type: RCRA
Title Description: Revised initial permit
Due Date: Not reported
Comments: Not reported
Unit Names: CONTAIN1 (GPRA Unit), TANKSTR1 (GPRA Unit), TANKTRT1 (GPRA Unit)
Event Description: New Operating Permit - PUBLIC COMMENT (BEGIN)
Actual Date: 04/29/1994

EPA ID: CAT000613927
Facility Type: Historical - Non-Operating
Facility Name: SAFETY-KLEEN SYSTEMS INC HIGHLAND SERVICE CENTER
Project Manager: PARISA KHOSRAVIANI
Project Manager Lead: PARISA KHOSRAVIANI
Supervisor: RYAN DOMINGUEZ
Facility Status: CLOSED
Activity Type: Mod Class 1* - Prior Approval Required
Permit Being Renewed: Not reported
Permit Being Modified: Not reported
Final Date: 2017-12-09 00:00:00
Type: RCRA
Title Description: RCRA Modification to Closure Plan
Due Date: Not reported
Comments: Class 1* Permit MOD public notice to newspaper
Unit Names: Not reported
Event Description: Mod Class 1* - Prior Approval Required - PUBLIC NOTICE TO NEWSPAPER BY PERMITTEE
Actual Date: 12/09/2017

EPA ID: CAT000613927
Facility Type: Historical - Non-Operating
Facility Name: SAFETY-KLEEN SYSTEMS INC HIGHLAND SERVICE CENTER
Project Manager: PARISA KHOSRAVIANI
Project Manager Lead: PARISA KHOSRAVIANI
Supervisor: RYAN DOMINGUEZ
Facility Status: CLOSED
Activity Type: New Operating Permit
Permit Being Renewed: Not reported
Permit Being Modified: Not reported
Final Date: 1994-09-17 00:00:00
Type: RCRA
Title Description: Revised initial permit
Due Date: Not reported
Comments: Not reported
Unit Names: CONTAIN1 (GPRA Unit), TANKSTR1 (GPRA Unit), TANKTRT1 (GPRA Unit)
Event Description: New Operating Permit - FINAL PERMIT
Actual Date: 09/17/1994

Map ID
Direction
Distance
Elevation

MAP FINDINGS

Site

Database(s)

EDR ID Number
EPA ID Number

SAFETY KLEEN CORP (Continued)

1000224427

EPA ID:	CAT000613927
Facility Type:	Historical - Non-Operating
Facility Name:	SAFETY-KLEEN SYSTEMS INC HIGHLAND SERVICE CENTER
Project Manager:	PARISA KHOSRAVIANI
Project Manager Lead:	PARISA KHOSRAVIANI
Supervisor:	RYAN DOMINGUEZ
Facility Status:	CLOSED
Activity Type:	Renewal - No Changes
Permit Being Renewed:	Not reported
Permit Being Modified:	Not reported
Final Date:	2007-05-23 00:00:00
Type:	RCRA
Title Description:	Permit Renewal - for Units Contain1, and Tankstr1
Due Date:	Not reported
Comments:	Not reported
Unit Names:	CONTAIN1 (GPRA Unit), TANKSTR1 (GPRA Unit)
Event Description:	Renewal - No Changes - PUBLIC COMMENT (BEGIN)
Actual Date:	11/07/2006
EPA ID:	CAT000613927
Facility Type:	Historical - Non-Operating
Facility Name:	SAFETY-KLEEN SYSTEMS INC HIGHLAND SERVICE CENTER
Project Manager:	PARISA KHOSRAVIANI
Project Manager Lead:	PARISA KHOSRAVIANI
Supervisor:	RYAN DOMINGUEZ
Facility Status:	CLOSED
Activity Type:	New Operating Permit
Permit Being Renewed:	Not reported
Permit Being Modified:	Not reported
Final Date:	1993-01-05 00:00:00
Type:	RCRA
Title Description:	Permit1 - Initial permit - Units Contain1, Tankstr1 and Tanktrt1
Due Date:	Not reported
Comments:	Not reported
Unit Names:	CONTAIN1 (GPRA Unit), TANKSTR1 (GPRA Unit), TANKTRT1 (GPRA Unit)
Event Description:	New Operating Permit - FINAL PERMIT (EFFECTIVE)
Actual Date:	01/05/1993
EPA ID:	CAT000613927
Facility Type:	Historical - Non-Operating
Facility Name:	SAFETY-KLEEN SYSTEMS INC HIGHLAND SERVICE CENTER
Project Manager:	PARISA KHOSRAVIANI
Project Manager Lead:	PARISA KHOSRAVIANI
Supervisor:	RYAN DOMINGUEZ
Facility Status:	CLOSED
Activity Type:	New Operating Permit
Permit Being Renewed:	Not reported
Permit Being Modified:	Not reported
Final Date:	1993-01-05 00:00:00
Type:	RCRA
Title Description:	Permit1 - Initial permit - Units Contain1, Tankstr1 and Tanktrt1
Due Date:	Not reported
Comments:	Not reported
Unit Names:	CONTAIN1 (GPRA Unit), TANKSTR1 (GPRA Unit), TANKTRT1 (GPRA Unit)
Event Description:	New Operating Permit - FINAL PERMIT
Actual Date:	01/05/1993

Map ID
Direction
Distance
Elevation

MAP FINDINGS

Site

Database(s)

EDR ID Number
EPA ID Number

SAFETY KLEEN CORP (Continued)

1000224427

EPA ID: CAT000613927
Facility Type: Historical - Non-Operating
Facility Name: SAFETY-KLEEN SYSTEMS INC HIGHLAND SERVICE CENTER
Project Manager: PARISA KHOSRAVIANI
Project Manager Lead: PARISA KHOSRAVIANI
Supervisor: RYAN DOMINGUEZ
Facility Status: CLOSED
Activity Type: Renewal - No Changes
Permit Being Renewed: Renewal - No Changes
Permit Being Modified: Not reported
Final Date: 2017-06-27 00:00:00
Type: RCRA
Title Description: Permit Renewal - Withdrawn
Due Date: Not reported
Comments: Not reported
Unit Names: CONTAIN1 (GPRA Unit), TANKSTR1 (GPRA Unit), TANKTRT1 (GPRA Unit)
Event Description: Renewal - No Changes - FINAL PERMIT RENEWAL - WITHDRAWAL REQUEST RECEIVED
Actual Date: 05/23/2017

Closure:

EPA ID: CAT000613927
Facility Type: Historical - Non-Operating
Facility Name: SAFETY-KLEEN SYSTEMS INC HIGHLAND SERVICE CENTER
Project Manager: PARISA KHOSRAVIANI
Project Manager Lead: PARISA KHOSRAVIANI
Supervisor: RYAN DOMINGUEZ
Facility Size: Small Storage
Facility Status: CLOSED
Activity Type: Closure Final
Final Date: Not reported
Type: RCRA
Title Description: CLOSURE FINAL - CLEAN CLOSURE ACCEPTABLE
Due Date: Not reported
Comments: Received Closure Certification Report
Unit Names: CONTAIN1 (GPRA Unit), TANKSTR1 (GPRA Unit), TANKTRT1 (GPRA Unit)
Event Description: Closure Final - RECEIVE CLOSURE CERTIFICATION
Actual Date: 12/06/2019

EPA ID: CAT000613927
Facility Type: Historical - Non-Operating
Facility Name: SAFETY-KLEEN SYSTEMS INC HIGHLAND SERVICE CENTER
Project Manager: PARISA KHOSRAVIANI
Project Manager Lead: PARISA KHOSRAVIANI
Supervisor: RYAN DOMINGUEZ
Facility Size: Small Storage
Facility Status: CLOSED
Activity Type: Closure Final
Final Date: Not reported
Type: RCRA
Title Description: CLOSURE FINAL - CLEAN CLOSURE ACCEPTABLE
Due Date: Not reported
Comments: Closure Plan received via email
Unit Names: CONTAIN1 (GPRA Unit), TANKSTR1 (GPRA Unit), TANKTRT1 (GPRA Unit)
Event Description: Closure Final - CLOSURE PLAN RECEIVED
Actual Date: 07/12/2017

Map ID
Direction
Distance
Elevation

MAP FINDINGS

Site

Database(s)

EDR ID Number
EPA ID Number

SAFETY KLEEN CORP (Continued)

1000224427

EPA ID: CAT000613927
Facility Type: Historical - Non-Operating
Facility Name: SAFETY-KLEEN SYSTEMS INC HIGHLAND SERVICE CENTER
Project Manager: PARISA KHOSRAVIANI
Project Manager Lead: PARISA KHOSRAVIANI
Supervisor: RYAN DOMINGUEZ
Facility Size: Small Storage
Facility Status: CLOSED
Activity Type: Closure Final
Final Date: Not reported
Type: RCRA
Title Description: CLOSURE FINAL - CLEAN CLOSURE ACCEPTABLE
Due Date: Not reported
Comments: DTSC letter regarding review of closure plan
Unit Names: CONTAIN1 (GPRA Unit), TANKSTR1 (GPRA Unit), TANKTRT1 (GPRA Unit)
Event Description: Closure Final - 1ST NOTICE OF DEFICIENCY ISSUED
Actual Date: 12/14/2017

EPA ID: CAT000613927
Facility Type: Historical - Non-Operating
Facility Name: SAFETY-KLEEN SYSTEMS INC HIGHLAND SERVICE CENTER
Project Manager: PARISA KHOSRAVIANI
Project Manager Lead: PARISA KHOSRAVIANI
Supervisor: RYAN DOMINGUEZ
Facility Size: Small Storage
Facility Status: CLOSED
Activity Type: Closure Final
Final Date: Not reported
Type: RCRA
Title Description: CLOSURE FINAL - CLEAN CLOSURE ACCEPTABLE
Due Date: Not reported
Comments: SK Response, Closure Plan Addendum
Unit Names: CONTAIN1 (GPRA Unit), TANKSTR1 (GPRA Unit), TANKTRT1 (GPRA Unit)
Event Description: Closure Final - RESPONSE TO 2ND NOD RECEIVED
Actual Date: 08/07/2018

EPA ID: CAT000613927
Facility Type: Historical - Non-Operating
Facility Name: SAFETY-KLEEN SYSTEMS INC HIGHLAND SERVICE CENTER
Project Manager: PARISA KHOSRAVIANI
Project Manager Lead: PARISA KHOSRAVIANI
Supervisor: RYAN DOMINGUEZ
Facility Size: Small Storage
Facility Status: CLOSED
Activity Type: Closure Administrative
Final Date: Not reported
Type: RCRA
Title Description: Treatment Tank -Admin closure
Due Date: 01/20/2016
Comments: Admin closure
Unit Names: TANKTRT1 (GPRA Unit)
Event Description: Closure Administrative - ISSUE CLOSURE VERIFICATION
Actual Date: 01/20/2016

EPA ID: CAT000613927
Facility Type: Historical - Non-Operating
Facility Name: SAFETY-KLEEN SYSTEMS INC HIGHLAND SERVICE CENTER

Map ID
Direction
Distance
Elevation

MAP FINDINGS

Site

Database(s)

EDR ID Number
EPA ID Number

SAFETY KLEEN CORP (Continued)

1000224427

Project Manager: PARISA KHOSRAVIANI
Project Manager Lead: PARISA KHOSRAVIANI
Supervisor: RYAN DOMINGUEZ
Facility Size: Small Storage
Facility Status: CLOSED
Activity Type: Closure Final
Final Date: Not reported
Type: RCRA
Title Description: CLOSURE FINAL - CLEAN CLOSURE ACCEPTABLE
Due Date: Not reported
Comments: Received via email
Unit Names: CONTAIN1 (GPRA Unit), TANKSTR1 (GPRA Unit), TANKTRT1 (GPRA Unit)
Event Description: Closure Final - CLOSURE NOTICE RECEIVED
Actual Date: 05/23/2017

EPA ID: CAT000613927
Facility Type: Historical - Non-Operating
Facility Name: SAFETY-KLEEN SYSTEMS INC HIGHLAND SERVICE CENTER
Project Manager: PARISA KHOSRAVIANI
Project Manager Lead: PARISA KHOSRAVIANI
Supervisor: RYAN DOMINGUEZ
Facility Size: Small Storage
Facility Status: CLOSED
Activity Type: Closure Final
Final Date: Not reported
Type: RCRA
Title Description: CLOSURE FINAL - CLEAN CLOSURE ACCEPTABLE
Due Date: 12/31/2020
Comments: Closure Verification Letter issued
Unit Names: CONTAIN1 (GPRA Unit), TANKSTR1 (GPRA Unit), TANKTRT1 (GPRA Unit)
Event Description: Closure Final - ISSUE CLOSURE VERIFICATION
Actual Date: 01/08/2021

EPA ID: CAT000613927
Facility Type: Historical - Non-Operating
Facility Name: SAFETY-KLEEN SYSTEMS INC HIGHLAND SERVICE CENTER
Project Manager: PARISA KHOSRAVIANI
Project Manager Lead: PARISA KHOSRAVIANI
Supervisor: RYAN DOMINGUEZ
Facility Size: Small Storage
Facility Status: CLOSED
Activity Type: Closure Final
Final Date: Not reported
Type: RCRA
Title Description: CLOSURE FINAL - CLEAN CLOSURE ACCEPTABLE
Due Date: Not reported
Comments: Not reported
Unit Names: CONTAIN1 (GPRA Unit), TANKSTR1 (GPRA Unit), TANKTRT1 (GPRA Unit)
Event Description: Closure Final - PUBLIC COMMENT (END)
Actual Date: 12/12/2017

EPA ID: CAT000613927
Facility Type: Historical - Non-Operating
Facility Name: SAFETY-KLEEN SYSTEMS INC HIGHLAND SERVICE CENTER
Project Manager: PARISA KHOSRAVIANI
Project Manager Lead: PARISA KHOSRAVIANI
Supervisor: RYAN DOMINGUEZ

Map ID
Direction
Distance
Elevation

MAP FINDINGS

Site

Database(s)

EDR ID Number
EPA ID Number

SAFETY KLEEN CORP (Continued)

1000224427

Facility Size:	Small Storage
Facility Status:	CLOSED
Activity Type:	Closure Final
Final Date:	Not reported
Type:	RCRA
Title Description:	CLOSURE FINAL - CLEAN CLOSURE ACCEPTABLE
Due Date:	Not reported
Comments:	DTSC letter & GSU memo
Unit Names:	CONTAIN1 (GPRA Unit), TANKSTR1 (GPRA Unit), TANKTRT1 (GPRA Unit)
Event Description:	Closure Final - 2ND NOTICE OF DEFICIENCY ISSUED
Actual Date:	05/07/2018
EPA ID:	CAT000613927
Facility Type:	Historical - Non-Operating
Facility Name:	SAFETY-KLEEN SYSTEMS INC HIGHLAND SERVICE CENTER
Project Manager:	PARISA KHOSRAVIANI
Project Manager Lead:	PARISA KHOSRAVIANI
Supervisor:	RYAN DOMINGUEZ
Facility Size:	Small Storage
Facility Status:	CLOSED
Activity Type:	Closure Final
Final Date:	Not reported
Type:	RCRA
Title Description:	CLOSURE FINAL - CLEAN CLOSURE ACCEPTABLE
Due Date:	Not reported
Comments:	SK Response to DTSC letter
Unit Names:	CONTAIN1 (GPRA Unit), TANKSTR1 (GPRA Unit), TANKTRT1 (GPRA Unit)
Event Description:	Closure Final - RESPONSE TO 1ST NOD RECEIVED
Actual Date:	02/28/2018
EPA ID:	CAT000613927
Facility Type:	Historical - Non-Operating
Facility Name:	SAFETY-KLEEN SYSTEMS INC HIGHLAND SERVICE CENTER
Project Manager:	PARISA KHOSRAVIANI
Project Manager Lead:	PARISA KHOSRAVIANI
Supervisor:	RYAN DOMINGUEZ
Facility Size:	Small Storage
Facility Status:	CLOSED
Activity Type:	Closure Final
Final Date:	Not reported
Type:	RCRA
Title Description:	CLOSURE FINAL - CLEAN CLOSURE ACCEPTABLE
Due Date:	Not reported
Comments:	Notice of Exemption
Unit Names:	CONTAIN1 (GPRA Unit), TANKSTR1 (GPRA Unit), TANKTRT1 (GPRA Unit)
Event Description:	Closure Final - DRAFT CEQA
Actual Date:	12/05/2017
EPA ID:	CAT000613927
Facility Type:	Historical - Non-Operating
Facility Name:	SAFETY-KLEEN SYSTEMS INC HIGHLAND SERVICE CENTER
Project Manager:	PARISA KHOSRAVIANI
Project Manager Lead:	PARISA KHOSRAVIANI
Supervisor:	RYAN DOMINGUEZ
Facility Size:	Small Storage
Facility Status:	CLOSED
Activity Type:	Closure Final

Map ID
Direction
Distance
Elevation

MAP FINDINGS

Site

Database(s)

EDR ID Number
EPA ID Number

SAFETY KLEEN CORP (Continued)

1000224427

Final Date: Not reported
Type: RCRA
Title Description: CLOSURE FINAL - CLEAN CLOSURE ACCEPTABLE
Due Date: Not reported
Comments: Responded to the closure notification.
Unit Names: CONTAIN1 (GPRA Unit), TANKSTR1 (GPRA Unit), TANKTRT1 (GPRA Unit)
Event Description: Closure Final - CLOSURE PLAN REQUESTED
Actual Date: 06/27/2017

Alias:

EPA ID: CAT000613927
Facility Type: Historical - Non-Operating
Facility Name: SAFETY-KLEEN SYSTEMS INC HIGHLAND SERVICE CENTER
Facility Status: CLOSED
Project Manager: PARISA KHOSRAVIANI
Project Manager Lead: PARISA KHOSRAVIANI
Supervisor: RYAN DOMINGUEZ
Alias Type: FRS
Alias: 110000786007

EPA ID: CAT000613927
Facility Type: Historical - Non-Operating
Facility Name: SAFETY-KLEEN SYSTEMS INC HIGHLAND SERVICE CENTER
Facility Status: CLOSED
Project Manager: PARISA KHOSRAVIANI
Project Manager Lead: PARISA KHOSRAVIANI
Supervisor: RYAN DOMINGUEZ
Alias Type: Project Code (Site Code)
Alias: 400247

NPDES:

Name: SAFETY KLEEN CORP
Address: 7979 PALM AVE
City, State, Zip: HIGHLAND, CA 92346
Facility Status: Not reported
NPDES Number: Not reported
Region: Not reported
Agency Number: Not reported
Regulatory Measure ID: Not reported
Place ID: Not reported
Order Number: Not reported
WDID: 8 36I002049
Regulatory Measure Type: Industrial
Program Type: Not reported
Adoption Date Of Regulatory Measure: Not reported
Effective Date Of Regulatory Measure: Not reported
Termination Date Of Regulatory Measure: Not reported
Expiration Date Of Regulatory Measure: Not reported
Discharge Address: Not reported
Discharge Name: Not reported
Discharge City: Not reported
Discharge State: Not reported
Discharge Zip: Not reported
Status: Terminated
Status Date: 11/22/2017

Map ID
Direction
Distance
Elevation

MAP FINDINGS

Site

Database(s)

EDR ID Number
EPA ID Number

SAFETY KLEEN CORP (Continued)

1000224427

Operator Name: Safety Kleen
Operator Address: 7979 Palm Ave
Operator City: Highland
Operator State: California
Operator Zip: 92346

NPDES as of 03/2018:
NPDES Number: Not reported
Status: Not reported
Agency Number: Not reported
Region: 8
Regulatory Measure ID: 213124
Order Number: Not reported
Regulatory Measure Type: Industrial
Place ID: Not reported
WDID: 8 36I002049
Program Type: Not reported
Adoption Date Of Regulatory Measure: Not reported
Effective Date Of Regulatory Measure: Not reported
Expiration Date Of Regulatory Measure: Not reported
Termination Date Of Regulatory Measure: Not reported
Discharge Name: Not reported
Discharge Address: Not reported
Discharge City: Not reported
Discharge State: Not reported
Discharge Zip: Not reported
Received Date: 05/09/2008
Processed Date: 03/30/1992
Status: Active
Status Date: 03/30/1992
Place Size: 1.5
Place Size Unit: Acres
Contact: Bryan Vaughn
Contact Title: Branch Manager
Contact Phone: 909-862-8300
Contact Phone Ext: Not reported
Contact Email: bryan.vaughn@safety-kleen.com

Operator Name: Safety Kleen
Operator Address: 7979 Palm Ave
Operator City: Highland
Operator State: California
Operator Zip: 92346
Operator Contact: Bryan Vaughn
Operator Contact Title: Branch Manager
Operator Contact Phone: 909-862-8300
Operator Contact Phone Ext: Not reported
Operator Contact Email: bryan.vaughn@safety-kleen.com
Operator Type: Private Business
Developer: Not reported
Developer Address: Not reported
Developer City: Not reported
Developer State: California
Developer Zip: Not reported
Developer Contact: Not reported
Developer Contact Title: Not reported
Constype Linear Utility Ind: Not reported
Emergency Phone: 951-906-8682
Emergency Phone Ext: Not reported

Map ID
Direction
Distance
Elevation

MAP FINDINGS

Site

Database(s)

EDR ID Number
EPA ID Number

SAFETY KLEEN CORP (Continued)

1000224427

Constype Above Ground Ind:	Not reported
Constype Below Ground Ind:	Not reported
Constype Cable Line Ind:	Not reported
Constype Comm Line Ind:	Not reported
Constype Commercial Ind:	Not reported
Constype Electrical Line Ind:	Not reported
Constype Gas Line Ind:	Not reported
Constype Industrial Ind:	Not reported
Constype Other Description:	Not reported
Constype Other Ind:	Not reported
Constype Recons Ind:	Not reported
Constype Residential Ind:	Not reported
Constype Transport Ind:	Not reported
Constype Utility Description:	Not reported
Constype Utility Ind:	Not reported
Constype Water Sewer Ind:	Not reported
Dir Discharge Uswater Ind:	N
Receiving Water Name:	Santa Ana River
Certifier:	Nahid Toossi
Certifier Title:	EHS Manager
Certification Date:	23-JUN-15
Primary Sic:	4953-Refuse Systems
Secondary Sic:	Not reported
Tertiary Sic:	Not reported
NPDES Number:	CAS000001
Status:	Terminated
Agency Number:	0
Region:	8
Regulatory Measure ID:	213124
Order Number:	97-03-DWQ
Regulatory Measure Type:	Enrollee
Place ID:	Not reported
WDID:	8 36I002049
Program Type:	Industrial
Adoption Date Of Regulatory Measure:	Not reported
Effective Date Of Regulatory Measure:	03/30/1992
Expiration Date Of Regulatory Measure:	Not reported
Termination Date Of Regulatory Measure:	10/19/2017
Discharge Name:	Safety Kleen
Discharge Address:	7979 Palm Ave
Discharge City:	Highland
Discharge State:	California
Discharge Zip:	92346
Received Date:	Not reported
Processed Date:	Not reported
Status:	Not reported
Status Date:	Not reported
Place Size:	Not reported
Place Size Unit:	Not reported
Contact:	Not reported
Contact Title:	Not reported
Contact Phone:	Not reported
Contact Phone Ext:	Not reported
Contact Email:	Not reported
Operator Name:	Not reported
Operator Address:	Not reported

Map ID
Direction
Distance
Elevation

MAP FINDINGS

Site

Database(s)

EDR ID Number
EPA ID Number

SAFETY KLEEN CORP (Continued)

1000224427

Operator City: Not reported
Operator State: Not reported
Operator Zip: Not reported
Operator Contact: Not reported
Operator Contact Title: Not reported
Operator Contact Phone: Not reported
Operator Contact Phone Ext: Not reported
Operator Contact Email: Not reported
Operator Type: Not reported
Developer: Not reported
Developer Address: Not reported
Developer City: Not reported
Developer State: Not reported
Developer Zip: Not reported
Developer Contact: Not reported
Developer Contact Title: Not reported
Constype Linear Utility Ind: Not reported
Emergency Phone: Not reported
Emergency Phone Ext: Not reported
Constype Above Ground Ind: Not reported
Constype Below Ground Ind: Not reported
Constype Cable Line Ind: Not reported
Constype Comm Line Ind: Not reported
Constype Commercial Ind: Not reported
Constype Electrical Line Ind: Not reported
Constype Gas Line Ind: Not reported
Constype Industrial Ind: Not reported
Constype Other Description: Not reported
Constype Other Ind: Not reported
Constype Recons Ind: Not reported
Constype Residential Ind: Not reported
Constype Transport Ind: Not reported
Constype Utility Description: Not reported
Constype Utility Ind: Not reported
Constype Water Sewer Ind: Not reported
Dir Discharge Uswater Ind: Not reported
Receiving Water Name: Not reported
Certifier: Not reported
Certifier Title: Not reported
Certification Date: Not reported
Primary Sic: Not reported
Secondary Sic: Not reported
Tertiary Sic: Not reported

Name: SAFETY-KLLEEN
Address: 7979 PALM AVE.
City,State,Zip: HIGHLAND, CA 92346
Facility Status: Not reported
NPDES Number: Not reported
Region: Not reported
Agency Number: Not reported
Regulatory Measure ID: Not reported
Place ID: Not reported
Order Number: Not reported
WDID: 8 36NNA000251
Regulatory Measure Type: Industrial

Map ID
Direction
Distance
Elevation

MAP FINDINGS

Site

Database(s)

EDR ID Number
EPA ID Number

SAFETY KLEEN CORP (Continued)

1000224427

Program Type: Not reported
Adoption Date Of Regulatory Measure: Not reported
Effective Date Of Regulatory Measure: Not reported
Termination Date Of Regulatory Measure: Not reported
Expiration Date Of Regulatory Measure: Not reported
Discharge Address: Not reported
Discharge Name: Not reported
Discharge City: Not reported
Discharge State: Not reported
Discharge Zip: Not reported
Status: NONA Submitted
Status Date: 11/16/2017
Operator Name: Safety Kleen
Operator Address: 7979 Palm Ave
Operator City: Highland
Operator State: California
Operator Zip: 92346

WDS:

Name: HIGHLAND FACILITY
Address: 7979 PALM AVE
City: HIGHLAND
Facility ID: Santa Ana River 36I002049
Facility Type: Industrial - Facility that treats and/or disposes of liquid or semisolid wastes from any servicing, producing, manufacturing or processing operation of whatever nature, including mining, gravel washing, geothermal operations, air conditioning, ship building and repairing, oil production, storage and disposal operations, water pumping.
Facility Status: Active - Any facility with a continuous or seasonal discharge that is under Waste Discharge Requirements.
NPDES Number: CAS000001 The 1st 2 characters designate the state. The remaining 7 are assigned by the Regional Board
Subregion: 8
Facility Telephone: 9098622856
Facility Contact: KIMBERLY COLBERT
Agency Name: SAFETYKLEEN CORP
Agency Address: 7979 Palm Ave
Agency City,St,Zip: Highland 923464204
Agency Contact: KIMBERLY COLBERT
Agency Telephone: 9098622856
Agency Type: Private
SIC Code: 0
SIC Code 2: Not reported
Primary Waste Type: Not reported
Primary Waste: Not reported
Waste Type2: Not reported
Waste2: Not reported
Primary Waste Type: Not reported
Secondary Waste: Not reported
Secondary Waste Type: Not reported
Design Flow: 0
Baseline Flow: 0
Reclamation: Not reported
POTW: Not reported
Treat To Water: Minor Threat to Water Quality. A violation of a regional board order should cause a relatively minor impairment of beneficial uses compared

Map ID
Direction
Distance
Elevation

MAP FINDINGS

Site

Database(s)

EDR ID Number
EPA ID Number

SAFETY KLEEN CORP (Continued)

1000224427

to a major or minor threat. Not: All nurds without a TTWQ will be considered a minor threat to water quality unless coded at a higher Level. A Zero (0) may be used to code those NURDS that are found to represent no threat to water quality.

Complexity: Category C - Facilities having no waste treatment systems, such as cooling water dischargers or those who must comply through best management practices, facilities with passive waste treatment and disposal systems, such as septic systems with subsurface disposal, or dischargers having waste storage systems with land disposal such as dairy waste ponds.

CIWQS:

Name: SAFETY KLEEN CORP
Address: 7979 PALM AVE
City,State,Zip: HIGHLAND, CA 92346
Agency: Safety Kleen
Agency Address: 7979 Palm Ave, Highland, CA 92346
Place/Project Type: Industrial - Local Trucking Without Storage
SIC/NAICS: 4212
Region: 8
Program: INDSTW
Regulatory Measure Status: Terminated
Regulatory Measure Type: Storm water industrial
Order Number: 2014-0057-DWQ
WDID: 8 36I002049
NPDES Number: CAS000001
Adoption Date: 01/01/1900
Effective Date: 03/30/1992
Termination Date: 10/19/2017
Expiration/Review Date: 01/01/1900
Design Flow: Not reported
Major/Minor: Not reported
Complexity: Not reported
TTWQ: Not reported
Enforcement Actions within 5 years: 0
Violations within 5 years: 0
Latitude: 34.10861
Longitude: -117.20878

CERS:

Name: SAFETY-KLEEN SYSTEMS
Address: 7979 PALM AVE #E
City,State,Zip: HIGHLAND, CA 923460000
Site ID: 342459
CERS ID: 80001784
CERS Description: Corrective Action

Affiliation:

Affiliation Type Desc: Supervisor
Entity Name: * John Geroch
Entity Title: Not reported
Affiliation Address: Not reported
Affiliation City: Not reported
Affiliation State: Not reported
Affiliation Country: Not reported
Affiliation Zip: Not reported
Affiliation Phone: Not reported

Map ID
Direction
Distance
Elevation

MAP FINDINGS

Site

Database(s)

EDR ID Number
EPA ID Number

SAFETY KLEEN CORP (Continued)

1000224427

Name: SAFETY-KLEEN SYSTEMS, INC
Address: 7979 PALM AVE UNIT E
City,State,Zip: HIGHLAND, CA 92346
Site ID: 402305
CERS ID: 10145863
CERS Description: Chemical Storage Facilities

Violations:

Site ID: 402305
Site Name: Safety-Kleen Systems, Inc
Violation Date: 07-21-2015
Citation: 23 CCR 16 2712(i) - California Code of Regulations, Title 23, Chapter 16, Section(s) 2712(i)
Violation Description: Failure to submit, obtain approval, or maintain a complete/accurate response plan.

Violation Notes: Returned to compliance on 08/20/2015. UST MONITORING PLAN SUBMITTED ON LINE IN CERS INCOMPLETE MISSING ALL SENSORS CONNECTED TO THE VEEDER ROOT MONITORING SYSTEM. UPDATE AND COMPLETE UST MONITORING PLAN AND SUBMIT ON LINE IN CERS WITHIN 30 DAYS. THIS WAS NOTED ON THE PREVIOUS INSPECTION REPORT DATED 7/23/2014 AND IS NOW A RECALCITRANT VIOLATION. THIS IS NOW A CLASS 2 VIOLATION.
Violation Division: San Bernardino County Fire Department
Violation Program: UST
Violation Source: CERS

Site ID: 402305
Site Name: Safety-Kleen Systems, Inc
Violation Date: 07-12-2018
Citation: HSC 6.75 25299.30-25299.34 - California Health and Safety Code, Chapter 6.75, Section(s) 25299.30-25299.34

Violation Description: Failure to submit and maintain complete and current Certification of Financial Responsibility or other mechanism of financial assurance.
Violation Notes: Returned to compliance on 07/14/2018. OBSERVATION: The Certificate of Financial Responsibility (CFR) submitted via CERS is dated 11/30/2016, which is expired. CORRECTIVE ACTION: Submit a new CFR to this agency via CERS within 30 days.
Violation Division: San Bernardino County Fire Department
Violation Program: UST
Violation Source: CERS

Site ID: 402305
Site Name: Safety-Kleen Systems, Inc
Violation Date: 08-30-2018
Citation: HSC 6.95 25508(a)(1) - California Health and Safety Code, Chapter 6.95, Section(s) 25508(a)(1)

Violation Description: Failure to complete and electronically submit hazardous material inventory information for all reportable hazardous materials on site at or above reportable quantities.
Violation Notes: Returned to compliance on 09/19/2018. Observed (12) 55 gallon drums containing oil contaminated solids and oily water. The most recent hazardous materials inventory submitted on 07/14/2018 disclosed (2) 55 gallon drums containing oil contaminated solids, and (2) 55 gallon drums of oily water. Update the quantity of liquid petroleum products stored on site from 9,500 gallons to ~11,000 gallons. CORRECTIVE ACTION: Submit an accurate and complete hazardous materials inventory into the California Environmental Reporting System (CERS).
Violation Division: San Bernardino County Fire Department
Violation Program: HMRRP

Map ID
Direction
Distance
Elevation

MAP FINDINGS

Site

Database(s)

EDR ID Number
EPA ID Number

SAFETY KLEEN CORP (Continued)

1000224427

Violation Source: CERS

Site ID: 402305
Site Name: Safety-Kleen Systems, Inc
Violation Date: 07-23-2014
Citation: HSC 6.75 25299.30-25299.34 - California Health and Safety Code, Chapter 6.75, Section(s) 25299.30-25299.34
Violation Description: Failure to submit and maintain complete and current Certification of Financial Responsibility or other mechanism of financial assurance.
Violation Notes: Returned to compliance on 07/23/2014. EVIDENCE OF FINANCIAL RESPONSIBILITY FOR UST SYSTEM UNDER GREENWICH INSURANCE EXPIRED 9/1/13. UPDATE UST EVIDENCE OF FINANCIAL RESPONSIBILITY AND SUBMIT TO THIS DEPARTMENT ON LINE IN CERS WITHIN 30 DAYS.
Violation Division: San Bernardino County Fire Department
Violation Program: UST
Violation Source: CERS

Site ID: 402305
Site Name: Safety-Kleen Systems, Inc
Violation Date: 07-21-2016
Citation: HSC 6.7 Multiple - California Health and Safety Code, Chapter 6.7, Section(s) Multiple
Violation Description: UST Program - Administration/Documentation - General - Must include violation description, proper statute and regulation citation in the "comment" section.
Violation Notes: Returned to compliance on 08/10/2016. Failure to have a written monitoring program with monitoring procedures and response plan (CHSC 25286(a)) OBSERVATIONS:(1) THE WASTE SOLVENT UST PIPING SHOWS AS BEING MONITORED BY "205, 208" SENSORS AND HAVING A MECHANICAL LINE LEAK DETECTOR, VMI LD2000. THE WASTE SOLVENT TANK IS NOT MONITORED BY THESE SENSORS ANYMORE AND IT DOES NOT HAVE A LINE LEAK DETECTOR.(2) THE SOLVENT TANK SHOWS AS HAVING A FILL TUBE SHUT-OFF VALVE, WHEN IT DOESN'T; SHOWS PIPING BEING MONITORED BY "205, 208" SENSORS, WHEN IT ISN'T; SHOWS THE LINE LEAK DETECTOR BEING A VMI LD2000, WHEN IT ISN'T. (3) THE UST MONITORING SITE PLAN IS MISSING THE GENERAL PIPING LAYOUT, THE SENSORS LISTED ARE NO LONGER BEING USED AND NEED TO BE UPDATED. COMPLIANCE REQUIREMENT: (1) THE WASTE OIL TANK PIPING SUMPS ARE MONITORED BY VR323 SENSORS AND IT DOES NOT HAVE A LINE LEAK DETECTOR. (2) THE SOLVENT TANK DOES NOT HAVE A FILL-TUBE SHUT-OFF VALVE. MARK "NO" ON THE INFORMATION PAGE; THE SOLVENT TANK SUMPS ARE BY VR323 [Truncated]
Violation Division: San Bernardino County Fire Department
Violation Program: UST
Violation Source: CERS

Site ID: 402305
Site Name: Safety-Kleen Systems, Inc
Violation Date: 09-22-2015
Citation: HSC 6.7 25290.1(h), 25290.2(g), 25291(f), 25292(e) - California Health and Safety Code, Chapter 6.7, Section(s) 25290.1(h), 25290.2(g), 25291(f), 25292(e)
Violation Description: Failure to install line leak detector.
Violation Notes: Returned to compliance on 09/28/2015. MECHANICAL LINE LEAK DETECTOR IN THE CLEAN PRODUCT TANK FAILED WHEN TESTED.IMMEDIATELY REPLACE INOPERABLE LEAK DETECTOR AND SCHEDULE A WITNESSED RETEST WITH THIS DEPARTMENT WITHIN 10 DAYS.
Violation Division: San Bernardino County Fire Department

Map ID
Direction
Distance
Elevation

MAP FINDINGS

Site

Database(s)

EDR ID Number
EPA ID Number

SAFETY KLEEN CORP (Continued)

1000224427

Violation Program: UST
Violation Source: CERS

Site ID: 402305
Site Name: Safety-Kleen Systems, Inc
Violation Date: 07-21-2016
Citation: HSC 6.75 25299.30-25299.34 - California Health and Safety Code, Chapter 6.75, Section(s) 25299.30-25299.34
Violation Description: Failure to submit and maintain complete and current Certification of Financial Responsibility or other mechanism of financial assurance.
Violation Notes: Returned to compliance on 08/09/2016. OBSERVATIONS: THE CERTIFICATE WAS LAST SIGNED ON 11/4/2014. THE COVERAGE PERIOD IS LISTED AS 11/1/2014 TO 11/1/2015. COMPLIANCE REQUIREMENT: UPDATE THE CERTIFICATE AND MAINTAIN IN CERS. COMPLIANCE ACTIVITY -8/12/2016- NAHID TOOSI SENT NOTIFICATION ON 8/9/2016 THAT THE UPDATES HAD BEEN MADE. CONFIRMED ON CERS. EGRIMES.

Violation Division: San Bernardino County Fire Department
Violation Program: UST
Violation Source: CERS

Site ID: 402305
Site Name: Safety-Kleen Systems, Inc
Violation Date: 07-23-2013
Citation: 23 CCR 16 2665 - California Code of Regulations, Title 23, Chapter 16, Section(s) 2665
Violation Description: Failure of the overflow prevention system to meet one of the following requirements: 1. Alert the transfer operator when the tank is 90 percent full by restricting the flow into the tank or triggering an audible and visual alarm; or 2. Restrict delivery of flow to the tank at least 30 minutes before the tank overfills, provided the restriction occurs when the tank is filled to no more than 95 percent of capacity; and activate an audible alarm at least five minutes before the tank overfills; or 3. Provide positive shut-off of flow to the tank when the tank is filled to no more than 95 percent of capacity; or 4. Provide positive shut-off of flow to the tank so that none of the fittings located on the top of the tank are exposed to product due to overfilling.
Violation Notes: Returned to compliance on 07/23/2013. THE EXTERNAL ENUNCIATOR CONNECTED TO THE ATGS DID NOT ALARM OR ENABLE THE FLASHING LIGHT WHEN TESTED. THE SERVICE TECHNICIAN REPLACED A FUSE IN THE VEEDER ROOT MONITOR AND REPLACED THE LIGHT BULB AND FLASHER. IT WAS RETESTED-ALARM AND FLASHING LIGHT ACTIVATED. VIOLATION CORRECTED.

Violation Division: San Bernardino County Fire Department
Violation Program: UST
Violation Source: CERS

Site ID: 402305
Site Name: Safety-Kleen Systems, Inc
Violation Date: 07-23-2013
Citation: 23 CCR 16 2666 - California Code of Regulations, Title 23, Chapter 16, Section(s) 2666
Violation Description: Failure of the leak detection equipment to have an audible and visual alarm as required.
Violation Notes: Returned to compliance on 07/23/2013. THE EXTERNAL ENUNCIATOR CONNECTED TO THE ATGS DID NOT ENABLE THE ALARM OR FLASHING LIGHT WHEN TESTED. THE SERVICE TECHNICIAN REPLACED A FUSE IN THE VEEDER ROOT MONITOR AND REPLACED THE LIGHT BULB AND FLASHER.IT WAS RETESTED-ALARM

Map ID
Direction
Distance
Elevation

MAP FINDINGS

Site

Database(s)

EDR ID Number
EPA ID Number

SAFETY KLEEN CORP (Continued)

1000224427

AND FLASHING LIGHT ACTIVATED-VIOLATION CORRECTED.
Violation Division: San Bernardino County Fire Department
Violation Program: UST
Violation Source: CERS

Site ID: 402305
Site Name: Safety-Kleen Systems, Inc
Violation Date: 07-21-2015
Citation: 23 CCR 16 2665 - California Code of Regulations, Title 23, Chapter 16, Section(s) 2665
Violation Description: Failure of the overfill prevention system to meet one of the following requirements: 1. Alert the transfer operator when the tank is 90 percent full by restricting the flow into the tank or triggering an audible and visual alarm; or 2. Restrict delivery of flow to the tank at least 30 minutes before the tank overfills, provided the restriction occurs when the tank is filled to no more than 95 percent of capacity; and activate an audible alarm at least five minutes before the tank overfills; or 3. Provide positive shut-off of flow to the tank when the tank is filled to no more than 95 percent of capacity; or 4. Provide positive shut-off of flow to the tank so that none of the fittings located on the top of the tank are exposed to product due to overfilling.
Violation Notes: Returned to compliance on 09/21/2015. THE VISUAL ALARM ON THE EXTERNAL OVERFILL ANNUNCIATOR WAS INOPERABLE DUE TO A BURNT OUT LIGHT BULB. THE LIGHT WAS REPLACED BY THE UST TECHNICIAN AND WITNESSED OPERABLE AT TIME OF INSPECTION.

Violation Division: San Bernardino County Fire Department
Violation Program: UST
Violation Source: CERS

Site ID: 402305
Site Name: Safety-Kleen Systems, Inc
Violation Date: 07-21-2015
Citation: Un-Specified
Violation Description: UST Program - Administration/Documentation - For use of Local Ordinance only
Violation Notes: Returned to compliance on 08/20/2015. Failure to submit a signed Designated UST Operator Statement (23 CCR 2715(a)) UST DESIGNATED OPERATOR STATEMENT SUBMITTED ON LINE IN CERS WAS INCOMPLETE MISSING SIGNATURE. PER FACILITY REPRESENTATIVE, BRYAN VAUGHN, THERE IS A SIGNED COPY. OBTAIN SIGNED UST DESIGNATED OPERATOR STATEMENT AND SUBMIT ON LINE IN CERS WITHIN 30 DAYS. THIS IS A RECALCITRANT VIOLATION NOTED ON THE PREVIOUS INSPECTION REPORT DATED 7/23/2014.

Violation Division: San Bernardino County Fire Department
Violation Program: UST
Violation Source: CERS

Site ID: 402305
Site Name: Safety-Kleen Systems, Inc
Violation Date: 07-23-2014
Citation: Un-Specified
Violation Description: UST Program - Administration/Documentation - For use of Local Ordinance only
Violation Notes: Returned to compliance on 07/23/2014. Failure to submit a signed Designated UST Operator Statement (23 CCR 2715(a)) UST DESIGNATED OPERATOR STATEMENT SUBMITTED ON LINE IN CERS IS INCOMPLETE MISSING SIGNATURES. UPDATE UST DESIGNATED OPERATOR STATEMENT ADDRESSING THE

Map ID
Direction
Distance
Elevation

MAP FINDINGS

Site

Database(s)

EDR ID Number
EPA ID Number

SAFETY KLEEN CORP (Continued)

1000224427

DEFICIENCY NOTED AND SUBMIT TO THIS DEPARTMENT ON LINE IN CERS WITHIN 30 DAYS.

Violation Division: San Bernardino County Fire Department
Violation Program: UST
Violation Source: CERS

Site ID: 402305
Site Name: Safety-Kleen Systems, Inc
Violation Date: 07-21-2015
Citation: Un-Specified
Violation Description: UST Program - Administration/Documentation - For use of Local Ordinance only

Violation Notes: Returned to compliance on 08/20/2015. Failure to correct past UST violations within 30 days of receiving a UST inspection report (23CCR 2712(f)) VIOLATION #0315 AND #0312 ARE RECALCITRANT VIOLATIONS NOTED ON THE PREVIOUS INSPECTION REPORT DATED 7/23/2014 AND IS NOW A CLASS 2 VIOLATION.

Violation Division: San Bernardino County Fire Department
Violation Program: UST
Violation Source: CERS

Site ID: 402305
Site Name: Safety-Kleen Systems, Inc
Violation Date: 07-23-2014
Citation: 23 CCR 16 2712(i) - California Code of Regulations, Title 23, Chapter 16, Section(s) 2712(i)

Violation Description: Failure to submit, obtain approval, or maintain a complete/accurate response plan.

Violation Notes: Returned to compliance on 07/23/2014. UST MONITORING PLAN SUBMITTED ON LINE IN CERS INCOMPLETE MISSING ALL SENSORS CONNECTED TO THE VEEDER ROOT MONITORING SYSTEM. UPDATE AND COMPLETE UST MONITORING PLAN AND SUBMIT ON LINE IN CERS WITHIN 30 DAYS.

Violation Division: San Bernardino County Fire Department
Violation Program: UST
Violation Source: CERS

Site ID: 402305
Site Name: Safety-Kleen Systems, Inc
Violation Date: 07-23-2013
Citation: HSC 6.7 25292.1(a) - California Health and Safety Code, Chapter 6.7, Section(s) 25292.1(a)

Violation Description: Failure to operate the UST system to prevent spills and/or overfills.
Violation Notes: Returned to compliance on 07/23/2013. THE EXTERNAL ENUNCIATOR CONNECTED TO THE ATGS DID NOT ALARM OR ENABLE THE FLASHING LIGHT WHEN TESTED. THE SERVICE TECHNICIAN REPLACED A FUSE IN THE VEEDER ROOT MONITOR AND REPLACED THE LIGHT BULB AND FLASHER.IT WAS RETESTED AND ALARM AND FLASHING LIGHT ACTIVATED-VIOLATION CORRECTED.

Violation Division: San Bernardino County Fire Department
Violation Program: UST
Violation Source: CERS

Site ID: 402305
Site Name: Safety-Kleen Systems, Inc
Violation Date: 09-22-2015
Citation: HSC 6.7 25299 - California Health and Safety Code, Chapter 6.7, Section(s) 25299

Violation Description: Failure to comply with one or more of the operating permit conditions.

Map ID
Direction
Distance
Elevation

MAP FINDINGS

Site

Database(s)

EDR ID Number
EPA ID Number

SAFETY KLEEN CORP (Continued)

1000224427

Violation Notes: Returned to compliance on 11/06/2015. VR208 SENSOR INSIDE THE CLEAN PRODUCT STP SUMP WAS OBSERVED NOT TO BE PLACED AT THE LOWEST POINT OF THE SUMP DURING THE PREVIOUS INSPECTION COMPLETED ON 7/21/2-015. POOLED LIQUIDS WAS OBSERVED INSIDE THE STP SUMP AND WHEN SENSOR WAS PLACED INTO THE POOLED LIQUID, SENSOR FUNCTIONED BY POSITIVE SHUT DOWN WITH AUDIBLE/VISUAL ALARMS. INVESTIGATE THE CAUSE OF THE SENSOR BEING RAISED FROM THE LOWEST POINT IN THE SUMP, AND SUBMIT INVESTIGATION REPORT ALONG WITH A WORK PLAN ON HOW FACILITY WILL MAINTAIN ALL SENSORS AT THE LOWEST POINT. SUBMIT INVESTIGATION REPORT AND WORKPLAN TO THIS DEPARTMENT WITHIN 30 DAYS. WILL BE ADDRESSED IN AEO PROCESS.
11/6/2015 ASAGUAN

Violation Division: San Bernardino County Fire Department
Violation Program: UST
Violation Source: CERS

Site ID: 402305
Site Name: Safety-Kleen Systems, Inc
Violation Date: 07-21-2015
Citation: HSC 6.7 25290.1(h), 25290.2(g), 25291(f), 25292(e) - California Health and Safety Code, Chapter 6.7, Section(s) 25290.1(h), 25290.2(g), 25291(f), 25292(e)

Violation Description: Failure to install line leak detector.
Violation Notes: Returned to compliance on 09/28/2015. MECHANICAL LINE LEAK DETECTOR IN THE CLEAN PRODUCT TANK FAILED WHEN TESTED. IMMEDIATELY REPLACE INOPERABLE LEAK DETECTOR AND SCHEDULE A WITNESSED RETEST WITH THIS DEPARTMENT WITHIN 10 DAYS.

Violation Division: San Bernardino County Fire Department
Violation Program: UST
Violation Source: CERS

Site ID: 402305
Site Name: Safety-Kleen Systems, Inc
Violation Date: 07-12-2018
Citation: HSC 6.7 25284, 25286 - California Health and Safety Code, Chapter 6.7, Section(s) 25284, 25286

Violation Description: Failure to submit a complete and accurate application for a permit to operate a UST, or for renewal of the permit.
Violation Notes: Returned to compliance on 07/14/2018. OBSERVATION: The tank installation dates in CERS are not accurate. CORRECTIVE ACTION: Update tank installation dates to 12/04/1991 in CERS and re-submit UST documents within 30 days.

Violation Division: San Bernardino County Fire Department
Violation Program: UST
Violation Source: CERS

Site ID: 402305
Site Name: Safety-Kleen Systems, Inc
Violation Date: 07-23-2014
Citation: HSC 6.7 25299 - California Health and Safety Code, Chapter 6.7, Section(s) 25299

Violation Description: Failure to comply with one or more of the operating permit conditions.
Violation Notes: Returned to compliance on 07/23/2014. VR208 SENSOR INSIDE CLEAN MPC FILL AND STP SUMP SENSORS WHICH INITIALLY FAILED. VR208 SENSOR INSIDE THE CLEAN MPC STP SUMP WAS REPAIRED AND VR208 SENSOR INSIDE CLEAN MPC FILL WAS REPLACED "LIKE FOR LIKE". BOTH SENSORS PASSED WHEN RETESTED.

Violation Division: San Bernardino County Fire Department
Violation Program: UST

Map ID
Direction
Distance
Elevation

MAP FINDINGS

Site

Database(s)

EDR ID Number
EPA ID Number

SAFETY KLEEN CORP (Continued)

1000224427

Violation Source: CERS

Site ID: 402305
Site Name: Safety-Kleen Systems, Inc
Violation Date: 07-21-2016
Citation: 23 CCR 6.7 25284, 25286 - California Code of Regulations, Title 23, Chapter 6.7, Section(s) 25284, 25286

Violation Description: Failure to submit a complete and accurate application for a permit to operate a UST, or for renewal of the permit.

Violation Notes: Returned to compliance on 08/09/2016. OBSERVATIONS: THE BOE# 4402781, LISTED ON THE PERMIT, WAS NOT VALID WHEN CHECKED. COMPLIANCE REQUIREMENT: ENSURE THE CORRECT NUMBER HAS BEEN ENTERED, THEN CHECK IF IT IS VALID WITH THE BOARD OF EQUALIZATION. COMPLIANCE ACTIVITY -8/12/2016- NOTIFICATION SENT VIA EMAIL, ON 8/9/2016, FROM NAHID TOOSI, STATING THE BOE# CORRECTION. CONFIRMED ON CERS. EGRIMES.

Violation Division: San Bernardino County Fire Department
Violation Program: UST
Violation Source: CERS

Site ID: 402305
Site Name: Safety-Kleen Systems, Inc
Violation Date: 07-21-2015
Citation: HSC 6.7 25299 - California Health and Safety Code, Chapter 6.7, Section(s) 25299

Violation Description: Failure to comply with one or more of the operating permit conditions.

Violation Notes: Returned to compliance on 11/06/2015. VR208 SENSOR INSIDE THE CLEAN PRODUCT STP SUMP WAS OBSERVED NOT TO BE PLACED AT THE LOWEST POINT OF THE SUMP. POOLED LIQUIDS WAS OBSERVED INSIDE THE STP SUMP AND WHEN SENSOR WAS PLACED INTO THE POOLED LIQUID, SENSOR FUNCTIONED BY POSITIVE SHUT DOWN WITH AUDIBLE/VISUAL ALARMS. SPOKE WITH EMPLOYEES THAT MAINTAIN THE SUMPS, LOUS CONTRERAS AND FERNANDO PRECIADO, WHO BOTH CONFIRM THAT THEY MAINTAIN THE SUMPS BUT UNAWARE OF THE RAISED SENSOR OBSERVED INSIDE THE STP SUMP MENTIONED ABOVE. INVESTIGATE THE CAUSE OF THE SENSOR BEING RAISED FROM THE LOWEST POINT IN THE SUMP, AND SUBMIT INVESTIGATION REPORT ALONG WITH A WORK PLAN ON HOW FACILITY WILL MAINTAIN ALL SENSORS AT THE LOWEST POINT. SUBMIT INVESTIGATION REPORT AND WORKPLAN TO THIS DEPARTMENT WITHIN 30 DAYS.

----- VR 420 ANNULAR SENSOR FOR THE WASTE DOUBLE WALLED WAS [Truncated]

Violation Division: San Bernardino County Fire Department
Violation Program: UST
Violation Source: CERS

Site ID: 402305
Site Name: Safety-Kleen Systems, Inc
Violation Date: 07-23-2013
Citation: 23 CCR 16 2638 - California Code of Regulations, Title 23, Chapter 16, Section(s) 2638

Violation Description: Failure to test leak detection equipment as required every 12 months (VPH, sensor, LLD, ATG, etc.) and/or submit monitoring system certification to the CUPA within 30 days of completion of the test

Violation Notes: Returned to compliance on 07/23/2013. THE MONITORING CERTIFICATION WAS LAST DONE ON 7/19/12. UST SYSTEMS MUST BE CERTIFIED ANNUALLY.PLEASE PEFORM THE NEXT MONITORING CERTIFICATION WITHIN ONE YEAR.-VIOLATION CORRECTED.

Map ID
Direction
Distance
Elevation

MAP FINDINGS

Site

Database(s)

EDR ID Number
EPA ID Number

SAFETY KLEEN CORP (Continued)

1000224427

Violation Division: San Bernardino County Fire Department
Violation Program: UST
Violation Source: CERS

Evaluation:

Eval General Type: Compliance Evaluation Inspection
Eval Date: 05-19-2015
Violations Found: No
Eval Type: Routine done by local agency
Eval Notes: SAFETY KLEEN INSPECTION
Eval Division: San Bernardino County Fire Department
Eval Program: HMRRP
Eval Source: CERS

Eval General Type: Compliance Evaluation Inspection
Eval Date: 05-19-2015
Violations Found: No
Eval Type: Routine done by local agency
Eval Notes: SAFETY KLEEN INSPECTION
Eval Division: San Bernardino County Fire Department
Eval Program: HW
Eval Source: CERS

Eval General Type: Compliance Evaluation Inspection
Eval Date: 07-12-2018
Violations Found: Yes
Eval Type: Routine done by local agency
Eval Notes: Not reported
Eval Division: San Bernardino County Fire Department
Eval Program: UST
Eval Source: CERS

Eval General Type: Compliance Evaluation Inspection
Eval Date: 07-17-2017
Violations Found: No
Eval Type: Routine done by local agency
Eval Notes: UST ANNUAL INSPECTION WITH MONITORING SYSTEM CERTIFICATION.
Eval Division: San Bernardino County Fire Department
Eval Program: UST
Eval Source: CERS

Eval General Type: Other/Unknown
Eval Date: 07-21-2015
Violations Found: No
Eval Type: Other, not routine, done by local agency
Eval Notes: SECONDARY CONTAINMENT TEST FOLLOWING UST MONITORING SYSTEM CERTIFICATION. SEE C16 REPORT FOR NARRATIVE AND REPORT INFORMATION.
Eval Division: San Bernardino County Fire Department
Eval Program: UST
Eval Source: CERS

Eval General Type: Compliance Evaluation Inspection
Eval Date: 07-21-2015
Violations Found: Yes
Eval Type: Routine done by local agency
Eval Notes: UST ANNUAL INSPECTION WITH MONITORING SYSTEM CERTIFICATION
Eval Division: San Bernardino County Fire Department

Map ID
Direction
Distance
Elevation

MAP FINDINGS

Site

Database(s)

EDR ID Number
EPA ID Number

SAFETY KLEEN CORP (Continued)

1000224427

Eval Program:	UST
Eval Source:	CERS
Eval General Type:	Compliance Evaluation Inspection
Eval Date:	07-21-2016
Violations Found:	Yes
Eval Type:	Routine done by local agency
Eval Notes:	Safety-Kleen Annual UST and Monitoring System Cert
Eval Division:	San Bernardino County Fire Department
Eval Program:	UST
Eval Source:	CERS
Eval General Type:	Compliance Evaluation Inspection
Eval Date:	07-23-2013
Violations Found:	No
Eval Type:	Routine done by local agency
Eval Notes:	Not reported
Eval Division:	San Bernardino County Fire Department
Eval Program:	HMRRP
Eval Source:	CERS
Eval General Type:	Compliance Evaluation Inspection
Eval Date:	07-23-2013
Violations Found:	Yes
Eval Type:	Routine done by local agency
Eval Notes:	SAFETY KLEEN 7979 PALMS AVE HIGHLAND
Eval Division:	San Bernardino County Fire Department
Eval Program:	UST
Eval Source:	CERS
Eval General Type:	Compliance Evaluation Inspection
Eval Date:	07-23-2014
Violations Found:	Yes
Eval Type:	Routine done by local agency
Eval Notes:	ANNUAL INSPECTION WITH UST MONITORING SYSTEM CERTIFICATION FOLLOWING COLD START UNDER PLAN CHECK SR0044224
Eval Division:	San Bernardino County Fire Department
Eval Program:	UST
Eval Source:	CERS
Eval General Type:	Compliance Evaluation Inspection
Eval Date:	08-30-2018
Violations Found:	No
Eval Type:	Routine done by local agency
Eval Notes:	Not reported
Eval Division:	San Bernardino County Fire Department
Eval Program:	APSA
Eval Source:	CERS
Eval General Type:	Compliance Evaluation Inspection
Eval Date:	08-30-2018
Violations Found:	No
Eval Type:	Routine done by local agency
Eval Notes:	Not reported
Eval Division:	San Bernardino County Fire Department
Eval Program:	HW
Eval Source:	CERS

Map ID
Direction
Distance
Elevation

MAP FINDINGS

Site

Database(s)

EDR ID Number
EPA ID Number

SAFETY KLEEN CORP (Continued)

1000224427

Eval General Type: Compliance Evaluation Inspection
Eval Date: 08-30-2018
Violations Found: Yes
Eval Type: Routine done by local agency
Eval Notes: Not reported
Eval Division: San Bernardino County Fire Department
Eval Program: HMRRP
Eval Source: CERS

Eval General Type: Other/Unknown
Eval Date: 09-22-2015
Violations Found: Yes
Eval Type: Other, not routine, done by local agency
Eval Notes: RE-INSPECTION TO FOLLOW UP ON COMPLIANCE NOTED ON THE PREVIOUS INSPECTION REPORT DATED 7/21/2015
Eval Division: San Bernardino County Fire Department
Eval Program: UST
Eval Source: CERS

Eval General Type: Other/Unknown
Eval Date: 09-28-2015
Violations Found: No
Eval Type: Other, not routine, done by local agency
Eval Notes: REINSPECTION
Eval Division: San Bernardino County Fire Department
Eval Program: UST
Eval Source: CERS

Enforcement Action:
Site ID: 402305
Site Name: Safety-Kleen Systems, Inc
Site Address: 7979 PALM AVE UNIT E
Site City: HIGHLAND
Site Zip: 92346
Enf Action Date: 07-21-2015
Enf Action Type: Notice of Violation (Unified Program)
Enf Action Description: Notice of Violation Issued by the Inspector at the Time of Inspection
Enf Action Notes: Not reported
Enf Action Division: San Bernardino County Fire Department
Enf Action Program: UST
Enf Action Source: CERS

Site ID: 402305
Site Name: Safety-Kleen Systems, Inc
Site Address: 7979 PALM AVE UNIT E
Site City: HIGHLAND
Site Zip: 92346
Enf Action Date: 07-21-2016
Enf Action Type: Notice of Violation (Unified Program)
Enf Action Description: Notice of Violation Issued by the Inspector at the Time of Inspection
Enf Action Notes: Not reported
Enf Action Division: San Bernardino County Fire Department
Enf Action Program: UST
Enf Action Source: CERS

Site ID: 402305
Site Name: Safety-Kleen Systems, Inc

Map ID
Direction
Distance
Elevation

MAP FINDINGS

Site

Database(s)

EDR ID Number
EPA ID Number

SAFETY KLEEN CORP (Continued)

1000224427

Site Address: 7979 PALM AVE UNIT E
Site City: HIGHLAND
Site Zip: 92346
Enf Action Date: 07-23-2013
Enf Action Type: Notice of Violation (Unified Program)
Enf Action Description: Notice of Violation Issued by the Inspector at the Time of Inspection
Enf Action Notes: Not reported
Enf Action Division: San Bernardino County Fire Department
Enf Action Program: UST
Enf Action Source: CERS

Site ID: 402305
Site Name: Safety-Kleen Systems, Inc
Site Address: 7979 PALM AVE UNIT E
Site City: HIGHLAND
Site Zip: 92346
Enf Action Date: 07-23-2014
Enf Action Type: Notice of Violation (Unified Program)
Enf Action Description: Notice of Violation Issued by the Inspector at the Time of Inspection
Enf Action Notes: Not reported
Enf Action Division: San Bernardino County Fire Department
Enf Action Program: UST
Enf Action Source: CERS

Site ID: 402305
Site Name: Safety-Kleen Systems, Inc
Site Address: 7979 PALM AVE UNIT E
Site City: HIGHLAND
Site Zip: 92346
Enf Action Date: 08-24-2015
Enf Action Type: AEO - Unified Program
Enf Action Description: Administrative Enforcement Order Based on the Unified Program Statute
Enf Action Notes: Fines/Penalties Assessed: \$15,832.00. SEPs Value: \$12,712.00. Failure to properly monitor the UST Failure to install a line lead detector
Tampering with the leak detection system.
Enf Action Division: San Bernardino County Fire Department
Enf Action Program: UST
Enf Action Source: CERS

Site ID: 402305
Site Name: Safety-Kleen Systems, Inc
Site Address: 7979 PALM AVE UNIT E
Site City: HIGHLAND
Site Zip: 92346
Enf Action Date: 09-22-2015
Enf Action Type: Notice of Violation (Unified Program)
Enf Action Description: Notice of Violation Issued by the Inspector at the Time of Inspection
Enf Action Notes: Not reported
Enf Action Division: San Bernardino County Fire Department
Enf Action Program: UST
Enf Action Source: CERS

Affiliation:
Affiliation Type Desc: Legal Owner
Entity Name: Safety-Kleen Systems, Inc.
Entity Title: Not reported
Affiliation Address: 42 Longwater Drive

Map ID
Direction
Distance
Elevation

MAP FINDINGS

Site

Database(s)

EDR ID Number
EPA ID Number

SAFETY KLEEN CORP (Continued)

1000224427

Affiliation City: Norwell
Affiliation State: MA
Affiliation Country: United States
Affiliation Zip: 02061
Affiliation Phone: (781) 792-5000

Affiliation Type Desc: Operator
Entity Name: Safety-Kleen Systems, Inc.
Entity Title: Not reported
Affiliation Address: Not reported
Affiliation City: Not reported
Affiliation State: Not reported
Affiliation Country: Not reported
Affiliation Zip: Not reported
Affiliation Phone: (909) 742-7423

Affiliation Type Desc: Parent Corporation
Entity Name: Safety-Kleen Systems, Inc
Entity Title: Not reported
Affiliation Address: Not reported
Affiliation City: Not reported
Affiliation State: Not reported
Affiliation Country: Not reported
Affiliation Zip: Not reported
Affiliation Phone: Not reported

Affiliation Type Desc: CUPA District
Entity Name: San Bernardino County Fire
Entity Title: Not reported
Affiliation Address: 620 South E Street
Affiliation City: San Bernardino
Affiliation State: CA
Affiliation Country: Not reported
Affiliation Zip: 92415-0153
Affiliation Phone: (909) 386-8401

Affiliation Type Desc: Document Preparer
Entity Name: Nahid Toossi
Entity Title: Not reported
Affiliation Address: Not reported
Affiliation City: Not reported
Affiliation State: Not reported
Affiliation Country: Not reported
Affiliation Zip: Not reported
Affiliation Phone: Not reported

Affiliation Type Desc: Environmental Contact
Entity Name: Nahid Toossi
Entity Title: Not reported
Affiliation Address: 2120 South Yale Street
Affiliation City: Santa Ana
Affiliation State: CA
Affiliation Country: Not reported
Affiliation Zip: 92704
Affiliation Phone: Not reported

Affiliation Type Desc: Facility Mailing Address

Map ID
Direction
Distance
Elevation

MAP FINDINGS

Site

Database(s)

EDR ID Number
EPA ID Number

SAFETY KLEEN CORP (Continued)

1000224427

Entity Name: Mailing Address
Entity Title: Not reported
Affiliation Address: 7979 Palm Ave Unit E
Affiliation City: Highland
Affiliation State: CA
Affiliation Country: Not reported
Affiliation Zip: 92346
Affiliation Phone: Not reported

Affiliation Type Desc: Identification Signer
Entity Name: Nahid Toossi
Entity Title: Director of Environmental Compliance
Affiliation Address: Not reported
Affiliation City: Not reported
Affiliation State: Not reported
Affiliation Country: Not reported
Affiliation Zip: Not reported
Affiliation Phone: Not reported

M77
East
1/8-1/4
0.203 mi.
1070 ft.

SAFETY-KLEEN SYSTEMS, INC
7979 PALM AVE UNIT E
HIGHLAND, CA 92346

CA UST **U004050696**
N/A

Site 6 of 6 in cluster M

Relative:
Higher
Actual:
1199 ft.

UST:
Name: SAFETY-KLEEN CORP
Address: 7979 PALM AVE
City,State,Zip: HIGHLAND, CA 92346
Facility ID: 86009594
Permitting Agency: SAN BERNARDINO COUNTY
Latitude: 34.10812
Longitude: -117.206983

Name: SAFETY-KLEEN SYSTEMS, INC
Address: 7979 PALM AVE UNIT E
City,State,Zip: HIGHLAND, CA 92346
Facility ID: FA0005864
Permitting Agency: San Bernardino County Fire Department
Latitude: 34.10677
Longitude: -117.20833

O78
West
1/8-1/4
0.213 mi.
1127 ft.

CANDY'S
26698 3RD ST
HIGHLAND, CA 92346

CA San Bern. Co. Permit **S112142747**
N/A

Site 1 of 5 in cluster O

Relative:
Lower
Actual:
1157 ft.

San Bern. Co. Permit:
Name: CANDY'S
Address: 26698 3RD ST
City,State,Zip: HIGHLAND, CA 92346
Region: SAN BERNARDINO
Facility ID: FA0014643
Owner: MCCARTY, VICTOR & CANDACE

Map ID
Direction
Distance
Elevation

MAP FINDINGS

Site

Database(s)

EDR ID Number
EPA ID Number

CANDY'S (Continued)

S112142747

Permit Number: PT0025564
Permit Category: BULK CO2 AT RETAIL FOOD FACILITIES
Facility Status: INACTIVE
Expiration Date: 08/31/2013

P79
East
1/8-1/4
0.216 mi.
1140 ft.

SB PETROLEUM, INC #82637
27323 5TH ST
HIGHLAND, CA 92346

CA UST **U004050805**
N/A

Site 1 of 5 in cluster P

Relative:
Higher
Actual:
1198 ft.

UST:
Name: SB PETROLEUM, INC #82637
Address: 27323 5TH ST
City,State,Zip: HIGHLAND, CA 92346
Facility ID: FA0000883
Permitting Agency: San Bernardino County Fire Department
Latitude: 34.107704
Longitude: -117.208175

Name: AM PM MINI MARKET #5617
Address: 27323 5TH ST
City,State,Zip: HIGHLAND, CA 92346
Facility ID: 90020354
Permitting Agency: SAN BERNARDINO COUNTY
Latitude: 34.10878
Longitude: -117.206723

P80
East
1/8-1/4
0.216 mi.
1140 ft.

SB PETROLEUM INC
27323 5TH ST
HIGHLAND, CA 92346

RCRA NonGen / NLR **1024815395**
CAL000313282

Site 2 of 5 in cluster P

Relative:
Higher
Actual:
1198 ft.

RCRA NonGen / NLR:
Date Form Received by Agency: 2006-11-06 00:00:00.0
Handler Name: SB PETROLEUM INC
Handler Address: 27323 5TH ST
Handler City,State,Zip: HIGHLAND, CA 92346-4214
EPA ID: CAL000313282
Contact Name: DEBRA ANDREWS
Contact Address: 422 WIER ROAD
Contact City,State,Zip: SAN BERNARDINO, CA 92408
Contact Telephone: 619-922-3970
Contact Fax: 909-478-0852
Contact Email: ANDREWS.DEBRA@ROCKETMAIL.COM
Contact Title: Not reported
EPA Region: 09
Land Type: Not reported
Federal Waste Generator Description: Not a generator, verified
Non-Notifier: Not reported
Biennial Report Cycle: Not reported
Accessibility: Not reported
Active Site Indicator: Handler Activities
State District Owner: Not reported
State District: Not reported

Map ID
 Direction
 Distance
 Elevation

MAP FINDINGS

Site

Database(s)

EDR ID Number
 EPA ID Number

SB PETROLEUM INC (Continued)

1024815395

Mailing Address:	422 WIER RD
Mailing City,State,Zip:	SAN BERNARDINO, CA 92406
Owner Name:	SB PETROLEUM
Owner Type:	Other
Operator Name:	DEBRA ANDREWS
Operator Type:	Other
Short-Term Generator Activity:	No
Importer Activity:	No
Mixed Waste Generator:	No
Transporter Activity:	No
Transfer Facility Activity:	No
Recycler Activity with Storage:	No
Small Quantity On-Site Burner Exemption:	No
Smelting Melting and Refining Furnace Exemption:	No
Underground Injection Control:	No
Off-Site Waste Receipt:	No
Universal Waste Indicator:	Yes
Universal Waste Destination Facility:	Yes
Federal Universal Waste:	No
Active Site Fed-Reg Treatment Storage and Disposal Facility:	Not reported
Active Site Converter Treatment storage and Disposal Facility:	Not reported
Active Site State-Reg Treatment Storage and Disposal Facility:	Not reported
Active Site State-Reg Handler:	---
Federal Facility Indicator:	Not reported
Hazardous Secondary Material Indicator:	N
Sub-Part K Indicator:	Not reported
Commercial TSD Indicator:	No
Treatment Storage and Disposal Type:	Not reported
2018 GPRA Permit Baseline:	Not on the Baseline
2018 GPRA Renewals Baseline:	Not on the Baseline
Permit Renewals Workload Universe:	Not reported
Permit Workload Universe:	Not reported
Permit Progress Universe:	Not reported
Post-Closure Workload Universe:	Not reported
Closure Workload Universe:	Not reported
202 GPRA Corrective Action Baseline:	No
Corrective Action Workload Universe:	No
Subject to Corrective Action Universe:	No
Non-TSDFs Where RCRA CA has Been Imposed Universe:	No
TSDFs Potentially Subject to CA Under 3004 (u)/(v) Universe:	No
TSDFs Only Subject to CA under Discretionary Auth Universe:	No
Corrective Action Priority Ranking:	No NCAPS ranking
Environmental Control Indicator:	No
Institutional Control Indicator:	No
Human Exposure Controls Indicator:	N/A
Groundwater Controls Indicator:	N/A
Operating TSDF Universe:	Not reported
Full Enforcement Universe:	Not reported
Significant Non-Complier Universe:	No
Unaddressed Significant Non-Complier Universe:	No
Addressed Significant Non-Complier Universe:	No
Significant Non-Complier With a Compliance Schedule Universe:	No
Financial Assurance Required:	Not reported
Handler Date of Last Change:	2018-09-05 20:28:43.0
Recognized Trader-Importer:	No
Recognized Trader-Exporter:	No
Importer of Spent Lead Acid Batteries:	No

Map ID
Direction
Distance
Elevation

MAP FINDINGS

Site

Database(s)

EDR ID Number
EPA ID Number

SB PETROLEUM INC (Continued)

1024815395

Exporter of Spent Lead Acid Batteries: No
Recycler Activity Without Storage: No
Manifest Broker: No
Sub-Part P Indicator: No

Handler - Owner Operator:

Owner/Operator Indicator: Owner
Owner/Operator Name: SB PETROLEUM
Legal Status: Other
Date Became Current: Not reported
Date Ended Current: Not reported
Owner/Operator Address: 422 WIER RD
Owner/Operator City,State,Zip: SAN BERNARDINO, CA 92408-0000
Owner/Operator Telephone: 619-922-3970
Owner/Operator Telephone Ext: Not reported
Owner/Operator Fax: Not reported
Owner/Operator Email: Not reported

Owner/Operator Indicator: Operator
Owner/Operator Name: DEBRA ANDREWS
Legal Status: Other
Date Became Current: Not reported
Date Ended Current: Not reported
Owner/Operator Address: 422 WIER ROAD
Owner/Operator City,State,Zip: SAN BERNARDINO, CA 92408
Owner/Operator Telephone: 619-922-3970
Owner/Operator Telephone Ext: Not reported
Owner/Operator Fax: Not reported
Owner/Operator Email: Not reported

Historic Generators:

Receive Date: 2006-11-06 00:00:00.0
Handler Name: SB PETROLEUM INC
Federal Waste Generator Description: Not a generator, verified
State District Owner: Not reported
Large Quantity Handler of Universal Waste: No
Recognized Trader Importer: No
Recognized Trader Exporter: No
Spent Lead Acid Battery Importer: No
Spent Lead Acid Battery Exporter: No
Current Record: Yes
Non Storage Recycler Activity: Not reported
Electronic Manifest Broker: Not reported

List of NAICS Codes and Descriptions:

NAICS Code: 44813
NAICS Description: CHILDREN'S AND INFANTS' CLOTHING STORES

Facility Has Received Notices of Violations:

Violations: No Violations Found

Evaluation Action Summary:

Evaluations: No Evaluations Found

MAP FINDINGS

Map ID Direction Distance Elevation		Database(s)	EDR ID Number EPA ID Number
--	--	-------------	--------------------------------

P81 East 1/8-1/4 0.216 mi. 1140 ft.	BP WEST COAST PRODUCTS LLC 5617 27323 5TH ST HIGHLAND, CA 92346 Site 3 of 5 in cluster P	CA CERS HAZ WASTE CA CERS TANKS CA HAZNET CA San Bern. Co. Permit CA CERS CA HWTS	S113176137 N/A
--	---	--	---------------------------------

Relative:
Higher

Actual:
1198 ft.

CERS HAZ WASTE:

Name:	SB PETROLEUM, INC #82637
Address:	27323 5TH ST
City,State,Zip:	HIGHLAND, CA 92346
Site ID:	91429
CERS ID:	10035220
CERS Description:	Hazardous Waste Generator

CERS TANKS:

Name:	SB PETROLEUM, INC #82637
Address:	27323 5TH ST
City,State,Zip:	HIGHLAND, CA 92346
Site ID:	91429
CERS ID:	10035220
CERS Description:	Underground Storage Tank

HAZNET:

Name:	BP WEST COAST PRODUCTS LLC 5617
Address:	27323 5TH ST
Address 2:	Not reported
City,State,Zip:	HIGHLAND, CA 92346
Contact:	JACK OMAN WASTE SPECIALIST
Telephone:	7146703958
Mailing Name:	Not reported
Mailing Address:	PO BOX 80249

Year:	2006
Gepaid:	CAR000103671
TSD EPA ID:	CAD008302903
CA Waste Code:	352 - Other organic solids
Disposal Method:	H141 - Storage, Bulking, And/Or Transfer Off Site--No Treatment/Reovery (H010-H129) Or (H131-H135)
Tons:	0.1

Year:	2006
Gepaid:	CAR000103671
TSD EPA ID:	CAD008302903
CA Waste Code:	352 - Other organic solids
Disposal Method:	H01 - Transfer Station
Tons:	0.125

Year:	2006
Gepaid:	CAR000103671
TSD EPA ID:	CAT080013352
CA Waste Code:	134 - Aqueous solution with total organic residues less than 10 percent
Disposal Method:	H135 - Discharge To Sewer/Potw Or Npdes(With Prior Storage--With Or Without Treatment)
Tons:	0.21

Year:	2005
-------	------

Map ID
Direction
Distance
Elevation

MAP FINDINGS

Site

Database(s)

EDR ID Number
EPA ID Number

BP WEST COAST PRODUCTS LLC 5617 (Continued)

S113176137

Gepaid:	CAR000103671
TSD EPA ID:	CAT080013352
CA Waste Code:	134 - Aqueous solution with total organic residues less than 10 percent
Disposal Method:	-
Tons:	0.0336
Year:	2005
Gepaid:	CAR000103671
TSD EPA ID:	CAD008302903
CA Waste Code:	352 - Other organic solids
Disposal Method:	H01 - Transfer Station
Tons:	0.225
Year:	2005
Gepaid:	CAR000103671
TSD EPA ID:	CAT080013352
CA Waste Code:	221 - Waste oil and mixed oil
Disposal Method:	R01 - Recycler
Tons:	0.038
Year:	2005
Gepaid:	CAR000103671
TSD EPA ID:	CAT080013352
CA Waste Code:	134 - Aqueous solution with total organic residues less than 10 percent
Disposal Method:	R01 - Recycler
Tons:	2.394
Year:	2004
Gepaid:	CAR000103671
TSD EPA ID:	CAT080013352
CA Waste Code:	134 - Aqueous solution with total organic residues less than 10 percent
Disposal Method:	-
Tons:	0.1092
Year:	2004
Gepaid:	CAR000103671
TSD EPA ID:	CAT080013352
CA Waste Code:	134 - Aqueous solution with total organic residues less than 10 percent
Disposal Method:	R01 - Recycler
Tons:	0.1554
Year:	2004
Gepaid:	CAR000103671
TSD EPA ID:	CAD008302903
CA Waste Code:	352 - Other organic solids
Disposal Method:	H01 - Transfer Station
Tons:	0.2075

[Click this hyperlink](#) while viewing on your computer to access 4 additional CA HAZNET: record(s) in the EDR Site Report.

Map ID
Direction
Distance
Elevation

MAP FINDINGS

Site

Database(s)

EDR ID Number
EPA ID Number

BP WEST COAST PRODUCTS LLC 5617 (Continued)

S113176137

Additional Info:

Year:	2003
Gen EPA ID:	CAR000103671
Shipment Date:	20031209
Creation Date:	8/12/2004 8:09:46
Receipt Date:	20031215
Manifest ID:	22799155
Trans EPA ID:	CAD983584681
Trans Name:	BELSHIRE ENVIRONMENTAL SERVICES INC
Trans 2 EPA ID:	Not reported
Trans 2 Name:	Not reported
TSDf EPA ID:	CAT080013352
Trans Name:	DEMENNO KERDOON
TSDf Alt EPA ID:	CAT080013352
TSDf Alt Name:	Not reported
Waste Code Description:	134 - Aqueous solution with <10% total organic residues
RCRA Code:	Not reported
Meth Code:	R01 - Recycler
Quantity Tons:	0.21
Waste Quantity:	50
Quantity Unit:	G
Additional Code 1:	Not reported
Additional Code 2:	Not reported
Additional Code 3:	Not reported
Additional Code 4:	Not reported
Additional Code 5:	Not reported
Shipment Date:	20031105
Creation Date:	8/20/2004 8:27:39
Receipt Date:	20031107
Manifest ID:	22797475
Trans EPA ID:	CAD983584681
Trans Name:	BELSHIRE ENVIRONMENTAL SERVICES INC
Trans 2 EPA ID:	Not reported
Trans 2 Name:	Not reported
TSDf EPA ID:	CAD008302903
Trans Name:	ONYX ENVIRONMENTAL
TSDf Alt EPA ID:	CAD008302903
TSDf Alt Name:	Not reported
Waste Code Description:	352 - Other organic solids
RCRA Code:	D018
Meth Code:	H01 - Transfer Station
Quantity Tons:	0.05
Waste Quantity:	100
Quantity Unit:	P
Additional Code 1:	Not reported
Additional Code 2:	Not reported
Additional Code 3:	Not reported
Additional Code 4:	Not reported
Additional Code 5:	Not reported
Shipment Date:	20031105
Creation Date:	8/9/2004 8:48:13
Receipt Date:	20031107
Manifest ID:	22797473
Trans EPA ID:	CAD983584681

Map ID
Direction
Distance
Elevation

MAP FINDINGS

Site

Database(s)

EDR ID Number
EPA ID Number

BP WEST COAST PRODUCTS LLC 5617 (Continued)

S113176137

Trans Name: BELSHIRE ENVIRONMENTAL SERVICES INC
Trans 2 EPA ID: Not reported
Trans 2 Name: Not reported
TSDf EPA ID: CAT080013352
Trans Name: DEMENNO KERDOON
TSDf Alt EPA ID: CAT080013352
TSDf Alt Name: Not reported
Waste Code Description: 134 - Aqueous solution with <10% total organic residues
RCRA Code: Not reported
Meth Code: R01 - Recycler
Quantity Tons: 0.21
Waste Quantity: 50
Quantity Unit: G
Additional Code 1: Not reported
Additional Code 2: Not reported
Additional Code 3: Not reported
Additional Code 4: Not reported
Additional Code 5: Not reported

Shipment Date: 20030409
Creation Date: 7/13/2003 18:31:11
Receipt Date: 20030410
Manifest ID: 22360137
Trans EPA ID: CAD983584681
Trans Name: Not reported
Trans 2 EPA ID: Not reported
Trans 2 Name: Not reported
TSDf EPA ID: CAD008302903
Trans Name: Not reported
TSDf Alt EPA ID: CAD008302903
TSDf Alt Name: Not reported
Waste Code Description: 352 - Other organic solids
RCRA Code: D018
Meth Code: H01 - Transfer Station
Quantity Tons: 0.05
Waste Quantity: 100
Quantity Unit: P
Additional Code 1: Not reported
Additional Code 2: Not reported
Additional Code 3: Not reported
Additional Code 4: Not reported
Additional Code 5: Not reported

Shipment Date: 20030407
Creation Date: 6/28/2003 18:31:06
Receipt Date: Not reported
Manifest ID: 22360137
Trans EPA ID: CAD983584681
Trans Name: Not reported
Trans 2 EPA ID: Not reported
Trans 2 Name: Not reported
TSDf EPA ID: CAD008302903
Trans Name: Not reported
TSDf Alt EPA ID: Not reported
TSDf Alt Name: Not reported
Waste Code Description: 352 - Other organic solids
RCRA Code: D018

Map ID
Direction
Distance
Elevation

MAP FINDINGS

Site

Database(s)

EDR ID Number
EPA ID Number

BP WEST COAST PRODUCTS LLC 5617 (Continued)

S113176137

Meth Code: - Not reported
Quantity Tons: 0.05
Waste Quantity: 100
Quantity Unit: P
Additional Code 1: Not reported
Additional Code 2: Not reported
Additional Code 3: Not reported
Additional Code 4: Not reported
Additional Code 5: Not reported

Additional Info:

Year: 2004
Gen EPA ID: CAR000103671

Shipment Date: 20041231
Creation Date: 3/17/2005 18:34:39
Receipt Date: 20050105
Manifest ID: 23419551
Trans EPA ID: CAT080016116
Trans Name: NIETO AND SONS TRUCKING INC
Trans 2 EPA ID: Not reported
Trans 2 Name: Not reported
TSDf EPA ID: CAT080013352
Trans Name: DEMENNO KERDOON
TSDf Alt EPA ID: CAT080013352
TSDf Alt Name: Not reported
Waste Code Description: 134 - Aqueous solution with <10% total organic residues
RCRA Code: EXEM
Meth Code: - Not reported
Quantity Tons: 0.0042
Waste Quantity: 1
Quantity Unit: G
Additional Code 1: Not reported
Additional Code 2: Not reported
Additional Code 3: Not reported
Additional Code 4: Not reported
Additional Code 5: Not reported

Shipment Date: 20041230
Creation Date: 3/17/2005 18:34:39
Receipt Date: 20050105
Manifest ID: 24036092
Trans EPA ID: CAT080016116
Trans Name: NIETO AND SONS TRUCKING INC
Trans 2 EPA ID: Not reported
Trans 2 Name: Not reported
TSDf EPA ID: CAT080013352
Trans Name: DEMENNO KERDOON
TSDf Alt EPA ID: CAT080013352
TSDf Alt Name: Not reported
Waste Code Description: 134 - Aqueous solution with <10% total organic residues
RCRA Code: EXEM
Meth Code: - Not reported
Quantity Tons: 0.0042
Waste Quantity: 1
Quantity Unit: G
Additional Code 1: Not reported

Map ID
Direction
Distance
Elevation

MAP FINDINGS

Site

Database(s)

EDR ID Number
EPA ID Number

BP WEST COAST PRODUCTS LLC 5617 (Continued)

S113176137

Additional Code 2:	Not reported
Additional Code 3:	Not reported
Additional Code 4:	Not reported
Additional Code 5:	Not reported
Shipment Date:	20041229
Creation Date:	3/17/2005 18:34:39
Receipt Date:	20041230
Manifest ID:	24036090
Trans EPA ID:	CAT080016116
Trans Name:	NIETO AND SONS TRUCKING INC
Trans 2 EPA ID:	Not reported
Trans 2 Name:	Not reported
TSDf EPA ID:	CAT080013352
Trans Name:	DEMENNO KERDOON
TSDf Alt EPA ID:	CAT080013352
TSDf Alt Name:	Not reported
Waste Code Description:	134 - Aqueous solution with <10% total organic residues
RCRA Code:	EXEM
Meth Code:	- Not reported
Quantity Tons:	Not reported
Waste Quantity:	Not reported
Quantity Unit:	G
Additional Code 1:	Not reported
Additional Code 2:	Not reported
Additional Code 3:	Not reported
Additional Code 4:	Not reported
Additional Code 5:	Not reported
Shipment Date:	20041228
Creation Date:	3/17/2005 18:34:39
Receipt Date:	20041230
Manifest ID:	23419565
Trans EPA ID:	CAT080016116
Trans Name:	NIETO AND SONS TRUCKING INC
Trans 2 EPA ID:	Not reported
Trans 2 Name:	Not reported
TSDf EPA ID:	CAT080013352
Trans Name:	DEMENNO KERDOON
TSDf Alt EPA ID:	CAT080013352
TSDf Alt Name:	Not reported
Waste Code Description:	134 - Aqueous solution with <10% total organic residues
RCRA Code:	EXEM
Meth Code:	- Not reported
Quantity Tons:	0.0084
Waste Quantity:	2
Quantity Unit:	G
Additional Code 1:	Not reported
Additional Code 2:	Not reported
Additional Code 3:	Not reported
Additional Code 4:	Not reported
Additional Code 5:	Not reported
Shipment Date:	20041227
Creation Date:	3/17/2005 18:34:39
Receipt Date:	20041230
Manifest ID:	23419550

Map ID
Direction
Distance
Elevation

MAP FINDINGS

Site

Database(s)

EDR ID Number
EPA ID Number

BP WEST COAST PRODUCTS LLC 5617 (Continued)

S113176137

Trans EPA ID: CAT080016116
Trans Name: NIETO AND SONS TRUCKING INC
Trans 2 EPA ID: Not reported
Trans 2 Name: Not reported
TSDf EPA ID: CAT080013352
Trans Name: DEMENNO KERDOON
TSDf Alt EPA ID: CAT080013352
TSDf Alt Name: Not reported
Waste Code Description: 134 - Aqueous solution with <10% total organic residues
RCRA Code: EXEM
Meth Code: - Not reported
Quantity Tons: 0.0168
Waste Quantity: 4
Quantity Unit: G
Additional Code 1: Not reported
Additional Code 2: Not reported
Additional Code 3: Not reported
Additional Code 4: Not reported
Additional Code 5: Not reported

Shipment Date: 20041226
Creation Date: 3/17/2005 18:34:39
Receipt Date: 20041230
Manifest ID: 23419549
Trans EPA ID: CAT080016116
Trans Name: NIETO AND SONS TRUCKING INC
Trans 2 EPA ID: Not reported
Trans 2 Name: Not reported
TSDf EPA ID: CAT080013352
Trans Name: DEMENNO KERDOON
TSDf Alt EPA ID: CAT080013352
TSDf Alt Name: Not reported
Waste Code Description: 134 - Aqueous solution with <10% total organic residues
RCRA Code: EXEM
Meth Code: - Not reported
Quantity Tons: 0.0252
Waste Quantity: 6
Quantity Unit: G
Additional Code 1: Not reported
Additional Code 2: Not reported
Additional Code 3: Not reported
Additional Code 4: Not reported
Additional Code 5: Not reported

Shipment Date: 20041224
Creation Date: 3/17/2005 18:34:39
Receipt Date: 20041230
Manifest ID: 24036079
Trans EPA ID: CAT080016116
Trans Name: NIETO AND SONS TRUCKING INC
Trans 2 EPA ID: Not reported
Trans 2 Name: Not reported
TSDf EPA ID: CAT080013352
Trans Name: DEMENNO KERDOON
TSDf Alt EPA ID: CAT080013352
TSDf Alt Name: Not reported
Waste Code Description: 134 - Aqueous solution with <10% total organic residues

Map ID
Direction
Distance
Elevation

MAP FINDINGS

Site

Database(s)

EDR ID Number
EPA ID Number

BP WEST COAST PRODUCTS LLC 5617 (Continued)

S113176137

RCRA Code: EXEM
Meth Code: - Not reported
Quantity Tons: 0.042
Waste Quantity: 10
Quantity Unit: G
Additional Code 1: Not reported
Additional Code 2: Not reported
Additional Code 3: Not reported
Additional Code 4: Not reported
Additional Code 5: Not reported

Shipment Date: 20041109
Creation Date: 1/20/2005 18:31:32
Receipt Date: 20041117
Manifest ID: 24098770
Trans EPA ID: CAD983584681
Trans Name: BELSHIRE ENVIRONMENTAL SERVICES INC
Trans 2 EPA ID: Not reported
Trans 2 Name: Not reported
TSDf EPA ID: CAD008302903
Trans Name: ONYX ENVIRONMENTAL
TSDf Alt EPA ID: CAD008302903
TSDf Alt Name: Not reported
Waste Code Description: 352 - Other organic solids
RCRA Code: D018
Meth Code: H01 - Transfer Station
Quantity Tons: 0.0375
Waste Quantity: 75
Quantity Unit: P
Additional Code 1: Not reported
Additional Code 2: Not reported
Additional Code 3: Not reported
Additional Code 4: Not reported
Additional Code 5: Not reported

Shipment Date: 20041109
Creation Date: 2/17/2005 18:32:22
Receipt Date: 20041111
Manifest ID: 23867294
Trans EPA ID: CAD983584681
Trans Name: BELSHIRE ENVIRONMENTAL SERVICES INC
Trans 2 EPA ID: Not reported
Trans 2 Name: Not reported
TSDf EPA ID: CAT080013352
Trans Name: DEMENNO KERDOON
TSDf Alt EPA ID: CAT080013352
TSDf Alt Name: Not reported
Waste Code Description: 134 - Aqueous solution with <10% total organic residues
RCRA Code: EXEM
Meth Code: R01 - Recycler
Quantity Tons: 0.063
Waste Quantity: 15
Quantity Unit: G
Additional Code 1: Not reported
Additional Code 2: Not reported
Additional Code 3: Not reported
Additional Code 4: Not reported

Map ID
Direction
Distance
Elevation

MAP FINDINGS

Site

Database(s)

EDR ID Number
EPA ID Number

BP WEST COAST PRODUCTS LLC 5617 (Continued)

S113176137

Additional Code 5:	Not reported
Shipment Date:	20040623
Creation Date:	11/1/2004 12:36:11
Receipt Date:	20040625
Manifest ID:	23867484
Trans EPA ID:	CAD983584681
Trans Name:	BELSHIRE ENVIRONMENTAL SERVICES INC
Trans 2 EPA ID:	Not reported
Trans 2 Name:	Not reported
TSDf EPA ID:	CAT080013352
Trans Name:	DEMENNO KERDOON
TSDf Alt EPA ID:	CAT080013352
TSDf Alt Name:	Not reported
Waste Code Description:	134 - Aqueous solution with <10% total organic residues
RCRA Code:	EXEM
Meth Code:	R01 - Recycler
Quantity Tons:	0.084
Waste Quantity:	20
Quantity Unit:	G
Additional Code 1:	Not reported
Additional Code 2:	Not reported
Additional Code 3:	Not reported
Additional Code 4:	Not reported
Additional Code 5:	Not reported
Additional Info:	
Year:	2002
Gen EPA ID:	CAR000103671
Shipment Date:	20021106
Creation Date:	2/13/2003 18:31:35
Receipt Date:	20021114
Manifest ID:	22168690
Trans EPA ID:	CAD983584681
Trans Name:	Not reported
Trans 2 EPA ID:	Not reported
Trans 2 Name:	Not reported
TSDf EPA ID:	CAD008302903
Trans Name:	Not reported
TSDf Alt EPA ID:	Not reported
TSDf Alt Name:	Not reported
Waste Code Description:	352 - Other organic solids
RCRA Code:	D018
Meth Code:	H01 - Transfer Station
Quantity Tons:	0.05
Waste Quantity:	100
Quantity Unit:	P
Additional Code 1:	Not reported
Additional Code 2:	Not reported
Additional Code 3:	Not reported
Additional Code 4:	Not reported
Additional Code 5:	Not reported
Shipment Date:	20020718
Creation Date:	9/18/2002 18:32:45
Receipt Date:	20020724

Map ID
Direction
Distance
Elevation

MAP FINDINGS

Site

Database(s)

EDR ID Number
EPA ID Number

BP WEST COAST PRODUCTS LLC 5617 (Continued)

S113176137

Manifest ID: 21864497
Trans EPA ID: CAD983584681
Trans Name: Not reported
Trans 2 EPA ID: Not reported
Trans 2 Name: Not reported
TSDf EPA ID: CAD008302903
Trans Name: Not reported
TSDf Alt EPA ID: Not reported
TSDf Alt Name: Not reported
Waste Code Description: 352 - Other organic solids
RCRA Code: D018
Meth Code: H01 - Transfer Station
Quantity Tons: 0.175
Waste Quantity: 350
Quantity Unit: P
Additional Code 1: Not reported
Additional Code 2: Not reported
Additional Code 3: Not reported
Additional Code 4: Not reported
Additional Code 5: Not reported

Additional Info:

Year: 2006
Gen EPA ID: CAR000103671

Shipment Date: 20061019
Creation Date: 3/30/2007 13:32:27
Receipt Date: 20061025
Manifest ID: 000096416FLE
Trans EPA ID: CAR000165175
Trans Name: BELSHIRE ENVIRONMENTAL SERVICES INC
Trans 2 EPA ID: Not reported
Trans 2 Name: Not reported
TSDf EPA ID: CAT080013352
Trans Name: DEMENNO KERDOON
TSDf Alt EPA ID: Not reported
TSDf Alt Name: Not reported
Waste Code Description: 134 - Aqueous solution with <10% total organic residues
RCRA Code: Not reported
Meth Code: H135 - Discharge To Sewer/Potw Or Npdes(With Prior Storage--With Or Without Treatment)
Quantity Tons: 0.21
Waste Quantity: 50
Quantity Unit: G
Additional Code 1: Not reported
Additional Code 2: Not reported
Additional Code 3: Not reported
Additional Code 4: Not reported
Additional Code 5: Not reported

Shipment Date: 20061019
Creation Date: 3/30/2007 13:33:40
Receipt Date: 20061023
Manifest ID: 400096413FLE
Trans EPA ID: CAR000165175
Trans Name: BELSHIRE ENVIRONMENTAL SERVICES INC
Trans 2 EPA ID: Not reported

Map ID
Direction
Distance
Elevation

MAP FINDINGS

Site

Database(s)

EDR ID Number
EPA ID Number

BP WEST COAST PRODUCTS LLC 5617 (Continued)

S113176137

Trans 2 Name:	Not reported
TSDf EPA ID:	CAD008302903
Trans Name:	VEOLIA ES TECHNICAL SOLUTIONS LLC
TSDf Alt EPA ID:	Not reported
TSDf Alt Name:	Not reported
Waste Code Description:	352 - Other organic solids
RCRA Code:	D018
Meth Code:	H141 - Storage, Bulking, And/Or Transfer Off Site--No Treatment/Reovery (H010-H129) Or (H131-H135)
Quantity Tons:	0.05
Waste Quantity:	100
Quantity Unit:	P
Additional Code 1:	Not reported
Additional Code 2:	Not reported
Additional Code 3:	Not reported
Additional Code 4:	Not reported
Additional Code 5:	Not reported
Shipment Date:	20061019
Creation Date:	6/29/2007 18:30:27
Receipt Date:	20061028
Manifest ID:	000096413FLE
Trans EPA ID:	CAR000165175
Trans Name:	BELSHIRE ENVIRONMENTAL SERVICES INC
Trans 2 EPA ID:	Not reported
Trans 2 Name:	Not reported
TSDf EPA ID:	CAD008302903
Trans Name:	VEOLIA ES TECHNICAL SOLUTIONS LLC
TSDf Alt EPA ID:	Not reported
TSDf Alt Name:	Not reported
Waste Code Description:	352 - Other organic solids
RCRA Code:	D018
Meth Code:	H141 - Storage, Bulking, And/Or Transfer Off Site--No Treatment/Reovery (H010-H129) Or (H131-H135)
Quantity Tons:	0.05
Waste Quantity:	100
Quantity Unit:	P
Additional Code 1:	Not reported
Additional Code 2:	Not reported
Additional Code 3:	Not reported
Additional Code 4:	Not reported
Additional Code 5:	Not reported
Shipment Date:	20060626
Creation Date:	9/8/2006 18:31:48
Receipt Date:	20060705
Manifest ID:	25174124
Trans EPA ID:	CAR000165175
Trans Name:	BELSHIRE ENVIRONMENTAL SERVICES INC
Trans 2 EPA ID:	Not reported
Trans 2 Name:	Not reported
TSDf EPA ID:	CAD008302903
Trans Name:	ONYX ENVIRONMENTAL SERVICES
TSDf Alt EPA ID:	CAD008302903
TSDf Alt Name:	Not reported
Waste Code Description:	352 - Other organic solids
RCRA Code:	D018

Map ID
Direction
Distance
Elevation

MAP FINDINGS

Site

Database(s)

EDR ID Number
EPA ID Number

BP WEST COAST PRODUCTS LLC 5617 (Continued)

S113176137

Meth Code: H01 - Transfer Station
Quantity Tons: 0.075
Waste Quantity: 150
Quantity Unit: P
Additional Code 1: Not reported
Additional Code 2: Not reported
Additional Code 3: Not reported
Additional Code 4: Not reported
Additional Code 5: Not reported

Shipment Date: 20060213
Creation Date: 5/27/2006 18:30:56
Receipt Date: 20060220
Manifest ID: 24857545
Trans EPA ID: CAR000165175
Trans Name: BELSHIRE ENVIRONMENTAL SERVICES INC
Trans 2 EPA ID: Not reported
Trans 2 Name: Not reported
TSDf EPA ID: CAD008302903
Trans Name: ONYX ENVIRONMENTAL
TSDf Alt EPA ID: CAD008302903
TSDf Alt Name: Not reported
Waste Code Description: 352 - Other organic solids
RCRA Code: D018
Meth Code: H01 - Transfer Station
Quantity Tons: 0.05
Waste Quantity: 100
Quantity Unit: P
Additional Code 1: Not reported
Additional Code 2: Not reported
Additional Code 3: Not reported
Additional Code 4: Not reported
Additional Code 5: Not reported

Additional Info:

Year: 2005
Gen EPA ID: CAR000103671

Shipment Date: 20050824
Creation Date: 11/23/2005 18:30:57
Receipt Date: 20050829
Manifest ID: 24472751
Trans EPA ID: CAD983584681
Trans Name: BELSHIRE ENVIRONMENTAL SERVICES INC
Trans 2 EPA ID: Not reported
Trans 2 Name: Not reported
TSDf EPA ID: CAD008302903
Trans Name: ONYX ENVIRONMENTAL
TSDf Alt EPA ID: CAD008302903
TSDf Alt Name: Not reported
Waste Code Description: 352 - Other organic solids
RCRA Code: D018
Meth Code: H01 - Transfer Station
Quantity Tons: 0.125
Waste Quantity: 250
Quantity Unit: P
Additional Code 1: Not reported

Map ID
Direction
Distance
Elevation

MAP FINDINGS

Site

Database(s)

EDR ID Number
EPA ID Number

BP WEST COAST PRODUCTS LLC 5617 (Continued)

S113176137

Additional Code 2: Not reported
Additional Code 3: Not reported
Additional Code 4: Not reported
Additional Code 5: Not reported

Shipment Date: 20050824
Creation Date: 12/16/2005 18:31:03
Receipt Date: 20050829
Manifest ID: 24472750
Trans EPA ID: CAD983584681
Trans Name: BELSHIRE ENVIRONMENTAL SERVICES INC
Trans 2 EPA ID: Not reported
Trans 2 Name: Not reported
TSDf EPA ID: CAT080013352
Trans Name: DEMENNO KERDOON
TSDf Alt EPA ID: CAT080013352
TSDf Alt Name: Not reported
Waste Code Description: 134 - Aqueous solution with <10% total organic residues
RCRA Code: Not reported
Meth Code: R01 - Recycler
Quantity Tons: 0.21
Waste Quantity: 50
Quantity Unit: G
Additional Code 1: Not reported
Additional Code 2: Not reported
Additional Code 3: Not reported
Additional Code 4: Not reported
Additional Code 5: Not reported

Shipment Date: 20050824
Creation Date: 12/16/2005 18:31:03
Receipt Date: 20050829
Manifest ID: 24472750
Trans EPA ID: CAD983584681
Trans Name: BELSHIRE ENVIRONMENTAL SERVICES INC
Trans 2 EPA ID: Not reported
Trans 2 Name: Not reported
TSDf EPA ID: CAT080013352
Trans Name: DEMENNO KERDOON
TSDf Alt EPA ID: CAT080013352
TSDf Alt Name: Not reported
Waste Code Description: 134 - Aqueous solution with <10% total organic residues
RCRA Code: Not reported
Meth Code: R01 - Recycler
Quantity Tons: 0.63
Waste Quantity: 150
Quantity Unit: G
Additional Code 1: Not reported
Additional Code 2: Not reported
Additional Code 3: Not reported
Additional Code 4: Not reported
Additional Code 5: Not reported

Shipment Date: 20050218
Creation Date: 6/2/2005 18:30:59
Receipt Date: 20050222
Manifest ID: 24327120

Map ID
Direction
Distance
Elevation

MAP FINDINGS

Site

Database(s)

EDR ID Number
EPA ID Number

BP WEST COAST PRODUCTS LLC 5617 (Continued)

S113176137

Trans EPA ID: CAD983584681
Trans Name: BELSHIRE ENVIRONMENTAL SVCS
Trans 2 EPA ID: Not reported
Trans 2 Name: Not reported
TSDf EPA ID: CAT080013352
Trans Name: DEMENNO KERDOON
TSDf Alt EPA ID: CAT080013352
TSDf Alt Name: Not reported
Waste Code Description: 134 - Aqueous solution with <10% total organic residues
RCRA Code: EXEM
Meth Code: R01 - Recycler
Quantity Tons: 1.26
Waste Quantity: 300
Quantity Unit: G
Additional Code 1: Not reported
Additional Code 2: Not reported
Additional Code 3: Not reported
Additional Code 4: Not reported
Additional Code 5: Not reported

Shipment Date: 20050218
Creation Date: 6/2/2005 18:30:59
Receipt Date: 20050222
Manifest ID: 24327120
Trans EPA ID: CAD983584681
Trans Name: BELSHIRE ENVIRONMENTAL SVCS
Trans 2 EPA ID: Not reported
Trans 2 Name: Not reported
TSDf EPA ID: CAT080013352
Trans Name: DEMENNO KERDOON
TSDf Alt EPA ID: CAT080013352
TSDf Alt Name: Not reported
Waste Code Description: 134 - Aqueous solution with <10% total organic residues
RCRA Code: EXEM
Meth Code: R01 - Recycler
Quantity Tons: 0.063
Waste Quantity: 15
Quantity Unit: G
Additional Code 1: Not reported
Additional Code 2: Not reported
Additional Code 3: Not reported
Additional Code 4: Not reported
Additional Code 5: Not reported

Shipment Date: 20050218
Creation Date: 6/2/2005 18:30:59
Receipt Date: 20050222
Manifest ID: 22247198
Trans EPA ID: CAD983584681
Trans Name: BELSHIRE ENVIRONMENTAL SERVICES INC
Trans 2 EPA ID: Not reported
Trans 2 Name: Not reported
TSDf EPA ID: CAT080013352
Trans Name: DEMENNO KERDOON
TSDf Alt EPA ID: CAT080013352
TSDf Alt Name: Not reported
Waste Code Description: 134 - Aqueous solution with <10% total organic residues

Map ID
Direction
Distance
Elevation

MAP FINDINGS

Site

Database(s)

EDR ID Number
EPA ID Number

BP WEST COAST PRODUCTS LLC 5617 (Continued)

S113176137

RCRA Code:	EXEM
Meth Code:	R01 - Recycler
Quantity Tons:	0.21
Waste Quantity:	50
Quantity Unit:	G
Additional Code 1:	Not reported
Additional Code 2:	Not reported
Additional Code 3:	Not reported
Additional Code 4:	Not reported
Additional Code 5:	Not reported
Shipment Date:	20050218
Creation Date:	6/2/2005 18:30:59
Receipt Date:	20050222
Manifest ID:	22247198
Trans EPA ID:	CAD983584681
Trans Name:	BELSHIRE ENVIRONMENTAL SERVICES INC
Trans 2 EPA ID:	Not reported
Trans 2 Name:	Not reported
TSDf EPA ID:	CAT080013352
Trans Name:	DEMENNO KERDOON
TSDf Alt EPA ID:	CAT080013352
TSDf Alt Name:	Not reported
Waste Code Description:	221 - Waste oil and mixed oil
RCRA Code:	EXEM
Meth Code:	R01 - Recycler
Quantity Tons:	0.038
Waste Quantity:	10
Quantity Unit:	G
Additional Code 1:	Not reported
Additional Code 2:	Not reported
Additional Code 3:	Not reported
Additional Code 4:	Not reported
Additional Code 5:	Not reported
Shipment Date:	20050218
Creation Date:	6/2/2005 18:30:59
Receipt Date:	20050222
Manifest ID:	24327150
Trans EPA ID:	CAD983584681
Trans Name:	BELSHIRE ENVIRONMENTAL SVCS
Trans 2 EPA ID:	Not reported
Trans 2 Name:	Not reported
TSDf EPA ID:	CAT080013352
Trans Name:	DEMENNO KERDOON
TSDf Alt EPA ID:	CAT080013352
TSDf Alt Name:	Not reported
Waste Code Description:	134 - Aqueous solution with <10% total organic residues
RCRA Code:	EXEM
Meth Code:	R01 - Recycler
Quantity Tons:	0.021
Waste Quantity:	5
Quantity Unit:	G
Additional Code 1:	Not reported
Additional Code 2:	Not reported
Additional Code 3:	Not reported
Additional Code 4:	Not reported

Map ID
Direction
Distance
Elevation

MAP FINDINGS

Site

Database(s)

EDR ID Number
EPA ID Number

BP WEST COAST PRODUCTS LLC 5617 (Continued)

S113176137

Additional Code 5:	Not reported
Shipment Date:	20050218
Creation Date:	4/3/2005 18:31:55
Receipt Date:	20050223
Manifest ID:	23868822
Trans EPA ID:	CAD983584681
Trans Name:	BELSHIRE ENVIRONMENTAL SVCS
Trans 2 EPA ID:	Not reported
Trans 2 Name:	Not reported
TSDf EPA ID:	CAD0D8302903
Trans Name:	ONYX ENVIRONMENTAL
TSDf Alt EPA ID:	CAD008302903
TSDf Alt Name:	Not reported
Waste Code Description:	352 - Other organic solids
RCRA Code:	D018
Meth Code:	H01 - Transfer Station
Quantity Tons:	0.1
Waste Quantity:	200
Quantity Unit:	P
Additional Code 1:	Not reported
Additional Code 2:	Not reported
Additional Code 3:	Not reported
Additional Code 4:	Not reported
Additional Code 5:	Not reported
Shipment Date:	20050114
Creation Date:	4/20/2006 18:32:04
Receipt Date:	20050115
Manifest ID:	24036153
Trans EPA ID:	CAT080016116
Trans Name:	NIETO AND SONS TRUCKING INC
Trans 2 EPA ID:	Not reported
Trans 2 Name:	Not reported
TSDf EPA ID:	CAT080013352
Trans Name:	DEMENNO KERDOON
TSDf Alt EPA ID:	CAT080013352
TSDf Alt Name:	Not reported
Waste Code Description:	134 - Aqueous solution with <10% total organic residues
RCRA Code:	EXEM
Meth Code:	- Not reported
Quantity Tons:	0.0042
Waste Quantity:	1
Quantity Unit:	G
Additional Code 1:	Not reported
Additional Code 2:	Not reported
Additional Code 3:	Not reported
Additional Code 4:	Not reported
Additional Code 5:	Not reported

San Bern. Co. Permit:

Name: SB PETROLEUM, INC #82637
Address: 27323 5TH ST
City,State,Zip: HIGHLAND, CA 92346
Region: SAN BERNARDINO
Facility ID: FA0000883
Owner: SB PETROLEUM, INC

Map ID
Direction
Distance
Elevation

MAP FINDINGS

Site

Database(s)

EDR ID Number
EPA ID Number

BP WEST COAST PRODUCTS LLC 5617 (Continued)

S113176137

Permit Number: PT0010852
Permit Category: REGULAR UST ANNUAL INSPECTION (PER TANK)
Facility Status: ACTIVE
Expiration Date: 01/31/2021

Name: SB PETROLEUM, INC #82637
Address: 27323 5TH ST
City,State,Zip: HIGHLAND, CA 92346
Region: SAN BERNARDINO
Facility ID: FA0000883
Owner: SB PETROLEUM, INC
Permit Number: PT0010853
Permit Category: REGULAR UST ANNUAL INSPECTION (PER TANK)
Facility Status: ACTIVE
Expiration Date: 01/31/2021

Name: SB PETROLEUM, INC #82637
Address: 27323 5TH ST
City,State,Zip: HIGHLAND, CA 92346
Region: SAN BERNARDINO
Facility ID: FA0000883
Owner: SB PETROLEUM, INC
Permit Number: PT0010854
Permit Category: REGULAR UST ANNUAL INSPECTION (PER TANK)
Facility Status: ACTIVE
Expiration Date: 01/31/2021

Name: SB PETROLEUM, INC #82637
Address: 27323 5TH ST
City,State,Zip: HIGHLAND, CA 92346
Region: SAN BERNARDINO
Facility ID: FA0000883
Owner: SB PETROLEUM, INC
Permit Number: PT0024157
Permit Category: COMPLEX ANNUAL INSP VPH/ > 8 DISP (PER TANK)
Facility Status: ACTIVE
Expiration Date: 01/31/2021

Name: SB PETROLEUM, INC #82637
Address: 27323 5TH ST
City,State,Zip: HIGHLAND, CA 92346
Region: SAN BERNARDINO
Facility ID: FA0000883
Owner: SB PETROLEUM, INC
Permit Number: PT0024158
Permit Category: COMPLEX ANNUAL INSP VPH/ > 8 DISP (PER TANK)
Facility Status: ACTIVE
Expiration Date: 01/31/2021

Name: SB PETROLEUM, INC #82637
Address: 27323 5TH ST
City,State,Zip: HIGHLAND, CA 92346
Region: SAN BERNARDINO
Facility ID: FA0000883
Owner: SB PETROLEUM, INC
Permit Number: PT0024159
Permit Category: COMPLEX ANNUAL INSP VPH/ > 8 DISP (PER TANK)

Map ID
Direction
Distance
Elevation

MAP FINDINGS

Site

Database(s)

EDR ID Number
EPA ID Number

BP WEST COAST PRODUCTS LLC 5617 (Continued)

S113176137

Facility Status: ACTIVE
Expiration Date: 01/31/2021

Name: SB PETROLEUM, INC #82637
Address: 27323 5TH ST
City,State,Zip: HIGHLAND, CA 92346
Region: SAN BERNARDINO
Facility ID: FA0000883
Owner: SB PETROLEUM, INC
Permit Number: PT0004699
Permit Category: HAZMAT HANDLER, UST ONLY - PER YEAR
Facility Status: ACTIVE
Expiration Date: 01/31/2021

Name: SB PETROLEUM, INC #82637
Address: 27323 5TH ST
City,State,Zip: HIGHLAND, CA 92346
Region: SAN BERNARDINO
Facility ID: FA0000883
Owner: SB PETROLEUM, INC
Permit Number: PT0013707
Permit Category: WASTE INCIDENTAL UST OPERATION ONLY -PER YEAR
Facility Status: ACTIVE
Expiration Date: 01/31/2021

CERS:

Name: SB PETROLEUM, INC #82637
Address: 27323 5TH ST
City,State,Zip: HIGHLAND, CA 92346
Site ID: 91429
CERS ID: 10035220
CERS Description: Chemical Storage Facilities

Violations:

Site ID: 91429
Site Name: SB PETROLEUM, INC #82637
Violation Date: 01-13-2015
Citation: HSC 6.95 25508(d) - California Health and Safety Code, Chapter 6.95, Section(s) 25508(d)
Violation Description: Failure to complete and/or electronically submit a business plan when storing/handling a hazardous material at or above reportable quantities.
Violation Notes: Returned to compliance on 01/22/2015. BUSINESS PLAN UST MONITORING PLAN DID NOT REFLECT UST EQUIPMENT ONSITE. ELECTRONIC LINE LEAK DETECTORS WERE LISTED INCORRECTLY IN CERS. COMPLIANCE REQUIREMENT: UPDATE CERS SUBMITTAL TO REFLECT CURRENT UST EQUIPMENT. SUBMIT A SIGNED CERTIFICATE OF COMPLIANCE WITHIN 30 DAYS.
Violation Division: San Bernardino County Fire Department
Violation Program: HMRRP
Violation Source: CERS

Site ID: 91429
Site Name: SB PETROLEUM, INC #82637
Violation Date: 01-14-2014
Citation: 23 CCR 16 2665 - California Code of Regulations, Title 23, Chapter 16, Section(s) 2665
Violation Description: Failure of the overflow prevention system to meet one of the following

Map ID
Direction
Distance
Elevation

MAP FINDINGS

Site

Database(s)

EDR ID Number
EPA ID Number

BP WEST COAST PRODUCTS LLC 5617 (Continued)

S113176137

requirements: 1. Alert the transfer operator when the tank is 90 percent full by restricting the flow into the tank or triggering an audible and visual alarm; or 2. Restrict delivery of flow to the tank at least 30 minutes before the tank overfills, provided the restriction occurs when the tank is filled to no more than 95 percent of capacity; and activate an audible alarm at least five minutes before the tank overfills; or 3. Provide positive shut-off of flow to the tank when the tank is filled to no more than 95 percent of capacity; or 4. Provide positive shut-off of flow to the tank so that none of the fittings located on the top of the tank are exposed to product due to overfilling.

Violation Notes: Returned to compliance on 01/13/2015. THE OVERFILL ALARM EXTERNAL ENUNCIATOR LIGHT FOR THE PRE-2004 USTS DID NOT FLASH ON AND OFF WHEN TESTED. THIS IS A REPEAT VIOLATION. PLEASE REPLACE THE EXTERNAL ENUNCIATOR FLASHER WITHIN 7 DAYS AND RETEST.

Violation Division: San Bernardino County Fire Department
Violation Program: UST
Violation Source: CERS

Site ID: 91429
Site Name: SB PETROLEUM, INC #82637
Violation Date: 01-12-2016
Citation: 23 CCR 16 2715 - California Code of Regulations, Title 23, Chapter 16, Section(s) 2715

Violation Description: Failure to comply with one or more of the designated operator monthly inspection requirements: failed to inspect the monthly alarm history report; attach a copy of the alarm history; failed to inspect for the presence of liquid or debris in the spill container/spill bucket and under dispenser containment; failed to inspect the under dispenser containment to ensure that monitoring equipment is placed in the proper position; failure to inspect for liquid or debris in the containment sump where an alarm occurred or for which there is no record of a service visit; or failure to check that all testing and maintenance has been completed and documented.

Violation Notes: Returned to compliance on 03/03/2016. upload current DO statement to CERS

Violation Division: San Bernardino County Fire Department
Violation Program: UST
Violation Source: CERS

Site ID: 91429
Site Name: SB PETROLEUM, INC #82637
Violation Date: 01-14-2014
Citation: HSC 6.7 25292(e) - California Health and Safety Code, Chapter 6.7, Section(s) 25292(e)

Violation Description: Failure to install line leak detector on pressurized piping system.

Violation Notes: Returned to compliance on 01/13/2015. THE 91 UST MLLD (EAST TANK) FAILED WHEN TESTED. PLEASE REPLACE THIS MLLD AND RETEST IT WITHIN 7 DAYS.

Violation Division: San Bernardino County Fire Department
Violation Program: UST
Violation Source: CERS

Site ID: 91429
Site Name: SB PETROLEUM, INC #82637
Violation Date: 01-14-2014
Citation: HSC 6.67 Multiple - California Health and Safety Code, Chapter 6.67,

Map ID
Direction
Distance
Elevation

MAP FINDINGS

Site

Database(s)

EDR ID Number
EPA ID Number

BP WEST COAST PRODUCTS LLC 5617 (Continued)

S113176137

Section(s) Multiple
Violation Description: Haz Waste Generator Program - Operations/Maintenance - General
Violation Notes: Returned to compliance on 02/10/2014. Hazardous waste accumulation time exceeded (CCR 66262.34(a)) THERE ARE NO LABELS ON THE DRUMS AT THE START OF THE HW INSPECION. DISPOSE OF WASTE WITHIN 30 DAYS.

Violation Division: San Bernardino County Fire Department
Violation Program: HW
Violation Source: CERS

Site ID: 91429
Site Name: SB PETROLEUM, INC #82637
Violation Date: 01-28-2020
Citation: HSC 6.7 25284.2 - California Health and Safety Code, Chapter 6.7, Section(s) 25284.2

Violation Description: "Failure to meet one or more of the following requirements: Install or maintain a liquid-tight spill container. Have a minimum capacity of five gallons. Have a functional drain valve or other method for the removal of liquid from the spill container. Be resistant to galvanic corrosion. Perform a tightness test at installation, every 12 months thereafter, or within 30 days after a repair to the spill container. Tested using applicable manufacturer guidelines, industry codes, engineering standards, or a method approved by a professional engineer. Tested by a certified UST service technician. Maintain records of spill containment testing for 36 months. "

Violation Notes: Returned to compliance on 01/28/2020. OBSERVATION: Owner/Operator failed to meet one or more of the following spill container requirements: install or maintain spill container which is liquid-tight, has a minimum capacity of five gallons, has a functional drain valve or other method for the removal of liquid from the spill container, and is resistant to galvanic corrosion; did not perform tightness test at installation, every 12 months thereafter, or within 30 days after a repair; did not have tested using manufacturer's guidelines, industry codes, engineering standards, or method approved by PE, or was not tested by a certified UST service technician; or failed to maintain testing records for 36 months. CORRECTIVE ACTION: Install or repair 87 siphon spill buckets to meet all of the listed requirements, have tightness tested using approved method, by certified UST service technician, and submit documentation to verify compliance. Maintain all testing records for 36 months.

Violation Division: San Bernardino County Fire Department
Violation Program: UST
Violation Source: CERS

Site ID: 91429
Site Name: SB PETROLEUM, INC #82637
Violation Date: 01-13-2015
Citation: HSC 6.75 25299.30-25299.34 - California Health and Safety Code, Chapter 6.75, Section(s) 25299.30-25299.34

Violation Description: Failure to submit and maintain complete and current Certification of Financial Responsibility or other mechanism of financial assurance.

Violation Notes: Returned to compliance on 01/22/2015. CERTIFICATE OF FINANCIAL RESPONSIBILITY LISTED ON CERS WEBSITE EXPIRED ON 3/31/14. COMPLIANCE REQUIREMENT: UPDATE CFR ON CERS WEBSITE. SUBMIT A SIGNED CERTIFICATE OF COMPLIANCE WITHIN 30 DAYS.

Violation Division: San Bernardino County Fire Department
Violation Program: UST
Violation Source: CERS

Map ID
Direction
Distance
Elevation

MAP FINDINGS

Site

Database(s)

EDR ID Number
EPA ID Number

BP WEST COAST PRODUCTS LLC 5617 (Continued)

S113176137

Site ID: 91429
Site Name: SB PETROLEUM, INC #82637
Violation Date: 01-14-2014
Citation: HSC 6.7 Multiple Sections - California Health and Safety Code, Chapter 6.7, Section(s) Multiple Sections
Violation Description: UST Program - Administration/Documentation - General
Violation Notes: Returned to compliance on 01/22/2015. Failure to submit a signed Designated UST Operator Statement (23 CCR 2715(a)) THE DESIGNATED OPERATOR STATEMENT HAS NOT BEEN SUBMITTED TO CERS. PLEASE SUBMIT THIS DOCUMENT TO CERS WITHIN 30 DAYS.
Violation Division: San Bernardino County Fire Department
Violation Program: UST
Violation Source: CERS

Site ID: 91429
Site Name: SB PETROLEUM, INC #82637
Violation Date: 01-14-2014
Citation: HSC 6.7 25292.1(a) - California Health and Safety Code, Chapter 6.7, Section(s) 25292.1(a)
Violation Description: Failure to operate the UST system to prevent spills and/or overfills.
Violation Notes: Returned to compliance on 01/13/2015. THE 91 UST MLLD FAILED (EAST USTS). PLEASE REPLACE AND RETEST THIS MLLD WITHIN 7 DAYS. THE VR 323 SENSOR IN THE 91 FILL SUMP (PRE-2004 USTS) DID NOT ENABLE POSITIVE SHUTDOWN WHEN TESTED. IT WAS CLEANED AND RETESTED-POSITIVE SHUTDOWN ENABLED-VIOLATION CORRECTED.
Violation Division: San Bernardino County Fire Department
Violation Program: UST
Violation Source: CERS

Site ID: 91429
Site Name: SB PETROLEUM, INC #82637
Violation Date: 01-28-2019
Citation: 23 CCR 16 2632(c)(2)(A)&(B) - California Code of Regulations, Title 23, Chapter 16, Section(s) 2632(c)(2)(A)&(B)
Violation Description: Failure to continuously monitor the interstitial space of a double-walled tank with an audible and visual alarm system.
Violation Notes: Returned to compliance on 01/28/2020. OBSERVATION: 87 tank #2 annular sensor was stuck, unable to test. Technician stated he will replace sensor. CORRECTIVE ACTION: Replace sensor and retest. Email work order and test results.
Violation Division: San Bernardino County Fire Department
Violation Program: UST
Violation Source: CERS

Site ID: 91429
Site Name: SB PETROLEUM, INC #82637
Violation Date: 01-13-2015
Citation: 23 CCR 16 2712(i) - California Code of Regulations, Title 23, Chapter 16, Section(s) 2712(i)
Violation Description: Failure to submit, obtain approval, or maintain a complete/accurate response plan.
Violation Notes: Returned to compliance on 01/22/2015. ELECTRONIC LINE LEAK DETECTOR ON CERS SUBMITTAL DIFFERS FROM INFORMATION SUBMITTED ON CERS. COMPLIANCE REQUIREMENT: UPDATE CERS MONITORING PLAN TO REFLECT CORRECT EQUIPMENT. SUBMIT A SIGNED CERTIFICATE OF COMPLIANCE WITHIN 30 DAYS.
Violation Division: San Bernardino County Fire Department
Violation Program: UST

Map ID
Direction
Distance
Elevation

MAP FINDINGS

Site

Database(s)

EDR ID Number
EPA ID Number

BP WEST COAST PRODUCTS LLC 5617 (Continued)

S113176137

Violation Source: CERS

Site ID: 91429
Site Name: SB PETROLEUM, INC #82637
Violation Date: 01-13-2015
Citation: HSC 6.7 25290.1(d) - California Health and Safety Code, Chapter 6.7, Section(s) 25290.1(d)
Violation Description: Failure of a UST system installed on or after July 1, 2004 to be designed and constructed so as to detect the entry of the liquid or vapor-phase of the hazardous substance stored in the primary containment into the secondary containment and capable of detecting water intrusion into the secondary containment.
Violation Notes: Returned to compliance on 01/13/2015. LIQUID WAS OBSERVED IN SUMPS AND IN UDC'S DURING INSPECTION. COMPLIANCE REQUIREMENT: LIQUID WAS REMOVED DURING INSPECTION. VIOLATION WAS CORRECTED.
Violation Division: San Bernardino County Fire Department
Violation Program: UST
Violation Source: CERS

Site ID: 91429
Site Name: SB PETROLEUM, INC #82637
Violation Date: 01-28-2019
Citation: HSC 6.7 25284, 25286 - California Health and Safety Code, Chapter 6.7, Section(s) 25284, 25286
Violation Description: Failure to submit a complete and accurate application for a permit to operate a UST, or for renewal of the permit.
Violation Notes: Returned to compliance on 01/28/2020. OBSERVATION: Inaccurate UST information. CORRECTIVE ACTION: Update and submit current UST tank information: 1. Tank install dates for tank#1 to #3 is 11/08/1989 and tank #4 to #7 is 01/06/2011.
Violation Division: San Bernardino County Fire Department
Violation Program: UST
Violation Source: CERS

Site ID: 91429
Site Name: SB PETROLEUM, INC #82637
Violation Date: 01-08-2018
Citation: HSC 6.7 Multiple - California Health and Safety Code, Chapter 6.7, Section(s) Multiple
Violation Description: UST Program -General - Must include violation description, proper statute and regulation citation in the "comment" section.
Violation Notes: Returned to compliance on 01/28/2020. Failure to have a written monitoring program with monitoring procedures and response plan (CHSC 25286(a)) OBSERVATION: UST MONITORING PLAN MAP OF 7/25/2017 IN CERS LACKS DETAIL. COMPLIANCE: IDENTIFY LEAK DETECTION EQUIPMENT AND LOCATION. RESUBMIT IN CERS
Violation Division: San Bernardino County Fire Department
Violation Program: UST
Violation Source: CERS

Site ID: 91429
Site Name: SB PETROLEUM, INC #82637
Violation Date: 01-13-2015
Citation: 23 CCR 16 2712(b) - California Code of Regulations, Title 23, Chapter 16, Section(s) 2712(b)
Violation Description: Failure to maintain records of repairs, lining, and upgrades on site, or off site if approved by the CUPA, for the life of the underground

Map ID
Direction
Distance
Elevation

MAP FINDINGS

Site

Database(s)

EDR ID Number
EPA ID Number

BP WEST COAST PRODUCTS LLC 5617 (Continued)

S113176137

Violation Notes: storage tank and/or failure to maintain written monitoring and maintenance records on site, or off site if approved by the CUPA, for a period of 3 years, 6 1/2 years for cathodic protection, and 5 years for written performance claims pertaining to release detection systems and calibration and maintenance records for such systems. Returned to compliance on 01/22/2015. RECORDS FOR ALARMS ON 12/17/14 AND 1/1/15 NOT OBSERVED IN DO RECORDS. COMPLIANCE REQUIREMENT: SUBMIT CAUSE AND CORRECTIVE ACTIONS FOR SENSOR ALARMS ON THE LISTED DATES. SUBMIT A SIGNED CERTIFICATE OF COMPLIANCE WITHIN 30 DAYS.

Violation Division: San Bernardino County Fire Department
Violation Program: UST
Violation Source: CERS

Site ID: 91429
Site Name: SB PETROLEUM, INC #82637
Violation Date: 01-28-2019
Citation: HSC 6.7 25284.2 - California Health and Safety Code, Chapter 6.7, Section(s) 25284.2

Violation Description: "Failure to meet one or more of the following requirements: Install or maintain a liquid-tight spill container. Have a minimum capacity of five gallons. Have a functional drain valve or other method for the removal of liquid from the spill container. Be resistant to galvanic corrosion. Perform a tightness test at installation, every 12 months thereafter, or within 30 days after a repair to the spill container. Tested using applicable manufacturer guidelines, industry codes, engineering standards, or a method approved by a professional engineer. Tested by a certified UST service technician. Maintain records of spill containment testing for 36 months. "

Violation Notes: Returned to compliance on 01/28/2020. OBSERVATION: Spill bucket for 87 tank #2 was leaking. CORRECTIVE ACTION: Replace spill bucket and retest. Email work order and test results.

Violation Division: San Bernardino County Fire Department
Violation Program: UST
Violation Source: CERS

Site ID: 91429
Site Name: SB PETROLEUM, INC #82637
Violation Date: 01-14-2014
Citation: 23 CCR 16 2666 - California Code of Regulations, Title 23, Chapter 16, Section(s) 2666

Violation Description: Failure of the leak detection equipment to have an audible and visual alarm as required.

Violation Notes: Returned to compliance on 01/13/2015. THE LIGHT DID NOT FLASH ON AND OFF FOR THE OVERFILL ALARM EXTERNAL ENUNCIATOR FOR THE PRE-2004 USTS WHEN TESTED. THIS IS A REPEAT VIOLATION. PLEASE REPAIR THE OVERFILL ALARM EXTERNAL ENUNCIATOR WITHIN 7 DAYS AND RETEST TO CONFIRM THAT THE LIGHT FLASHES ON AND OFF WHEN TESTED.

Violation Division: San Bernardino County Fire Department
Violation Program: UST
Violation Source: CERS

Site ID: 91429
Site Name: SB PETROLEUM, INC #82637
Violation Date: 01-14-2014
Citation: HSC 6.67 Multiple - California Health and Safety Code, Chapter 6.67, Section(s) Multiple

Violation Description: Haz Waste Generator Program - Operations/Maintenance - General

Map ID
Direction
Distance
Elevation

MAP FINDINGS

Site

Database(s)

EDR ID Number
EPA ID Number

BP WEST COAST PRODUCTS LLC 5617 (Continued)

S113176137

Violation Notes: Returned to compliance on 02/10/2014. Failure to note accumulation start date on labels (CCR 66262.34(f)(2)) LABEL PLACED ON DRUM TODAY WITH DATE-VIOLATION CORRECTED

Violation Division: San Bernardino County Fire Department
Violation Program: HW
Violation Source: CERS

Site ID: 91429
Site Name: SB PETROLEUM, INC #82637
Violation Date: 01-14-2014
Citation: HSC 6.67 Multiple - California Health and Safety Code, Chapter 6.67, Section(s) Multiple

Violation Description: Haz Waste Generator Program - Operations/Maintenance - General
Violation Notes: Returned to compliance on 02/10/2014. Failure to operate and maintain facility to prevent a fire, spill or release (CCR 66265.31) REMOVE RACKS FROM DRUM AREA WITHIN 7 DAYS.

Violation Division: San Bernardino County Fire Department
Violation Program: HW
Violation Source: CERS

Site ID: 91429
Site Name: SB PETROLEUM, INC #82637
Violation Date: 01-14-2014
Citation: 23 CCR 16 2712(b) - California Code of Regulations, Title 23, Chapter 16, Section(s) 2712(b)

Violation Description: Failure to maintain records of repairs, lining, and upgrades on site, or off site if approved by the CUPA, for the life of the underground storage tank and/or failure to maintain written monitoring and maintenance records on site, or off site if approved by the CUPA, for a period of 3 years, 6 1/2 years for cathodic protection, and 5 years for written performance claims pertaining to release detection systems and calibration and maintenance records for such systems.

Violation Notes: Returned to compliance on 01/13/2015. THE SECONDARY CONTAINMENT TESTING RESULTS DATED 1/27/11 COULD NOT BE LOCATED. PLEASE LOCATE THESE RESULTS WITHIN 30 DAYS AND MAINTAIN A COPY ON SITE.

Violation Division: San Bernardino County Fire Department
Violation Program: UST
Violation Source: CERS

Site ID: 91429
Site Name: SB PETROLEUM, INC #82637
Violation Date: 01-13-2017
Citation: 23 CCR 16 2715(i) - California Code of Regulations, Title 23, Chapter 16, Section(s) 2715(i)

Violation Description: Failure to have a properly qualified service technician test leak detection equipment as required every 12 months (vapor, pressure, hydrostatic (VPH) system, sensors, line-leak detectors (LLD), automatic tank gauge (ATG), etc.).

Violation Notes: Returned to compliance on 09/10/2017. COMPLIANCE ACTIVITY(09/10/2017)- CERTIFICATE OF COMPLIANCE SUBMITTED. OBSERVATION- THE BRINE SENSOR (VR 304), LOCATED IN UDC 5/6 FAILED WHEN TESTED. COMPLIANCE REQUIREMENT: SUBMIT A COPY OF THE WORK ORDER DOCUMENTING THE REPLACEMENT AND FUNCTIONALITY OF THE BRINE SENSOR

Violation Division: San Bernardino County Fire Department
Violation Program: UST
Violation Source: CERS

Map ID
Direction
Distance
Elevation

MAP FINDINGS

Site

Database(s)

EDR ID Number
EPA ID Number

BP WEST COAST PRODUCTS LLC 5617 (Continued)

S113176137

Site ID: 91429
Site Name: SB PETROLEUM, INC #82637
Violation Date: 01-14-2014
Citation: HSC 6.7 29291(b) - California Health and Safety Code, Chapter 6.7, Section(s) 29291(b)
Violation Description: Failure of the UST system to be designed and constructed with a monitoring system capable of detecting the entry of the hazardous substance stored in the primary containment into the secondary containment.
Violation Notes: Returned to compliance on 01/21/2014. THERE IS NO SIGNAGE ON THE HEALY TANK ENCLOSURE. WITHIN 15 DAYS, PLEASE AFFIX THE NFPA LABEL AND SIGNS WHICH READ "WARNING-FLAMMABLE VAPORS" AND "NO SMOKING". THE VR 323 SENSOR IN THE 91 FILL SUMP (PRE-2004 USTS) DID NOT ENABLE POSITIVE SHUTDOWN WHEN TESTED. IT WAS CLEANED AND RETESTED-POSITIVE SHUTDOWN ENABLED-VIOLATION CORRECTED
Violation Division: San Bernardino County Fire Department
Violation Program: UST
Violation Source: CERS

Site ID: 91429
Site Name: SB PETROLEUM, INC #82637
Violation Date: 01-14-2014
Citation: HSC 6.67 Multiple - California Health and Safety Code, Chapter 6.67, Section(s) Multiple
Violation Description: Haz Waste Generator Program - Operations/Maintenance - General
Violation Notes: Returned to compliance on 02/10/2014. Failure to manage hazardous waste lawfully (CHSC 25154) THERE ARE NO LABELS ON THREE DRUMS-LABELS PLACED ON DRUMS TODAY-VIOLATION CORECTED.
Violation Division: San Bernardino County Fire Department
Violation Program: HW
Violation Source: CERS

Site ID: 91429
Site Name: SB PETROLEUM, INC #82637
Violation Date: 01-12-2016
Citation: HSC 6.7 25299 - California Health and Safety Code, Chapter 6.7, Section(s) 25299
Violation Description: Failure to comply with one or more of the operating permit conditions.
Violation Notes: Returned to compliance on 03/03/2016. SMART SENSORS NOT OPERATIONAL AS FOLLOWS:-HIGH LIQUID ALARM TURBINE SHUT DOWN WAS NOT PROGRAMMED FOR ANY SMART SENSORS. CONTRACTOR CORRECTED TODAY. -S6 Diesel Product sensor was X-out. Review of monitoring certification of 2015 and 2014 show that this sensor was missing from system set-up. Tapes from 2013 and 2012 did not have system-setup attached. REMOVAL OF A SENSOR FROM PROGRAMMING CONSTITUTES TAMPERING. WHEN CONTRACTOR PLACED S6 INTO PROGRAMMING. A NO VACUUM ALARM WAS GENERATED. POSSIBLE CORRECTIVE ACTION TO FIND CAUSE OF VACUUM LOSS WITHIN LIN -S3 VAPOR RECOVERY FAILED TO GENERATE A VACUUM ON LINE. CONTRACTOR BELIEVES IT MAY BE A BAD VACUUM SENSOR REQUIREMENT: WITHIN 30 DAYS PROVIDE PLANS FOR CORRECTION. FACILITY MAY OPERATE IN ALARM ONLY FOR S3 AND S6 NO VACUUM. ALL OTHER VACUUM SENSORS MUST PROVIDE TURBINE SHUT DOWN. HIGH LIQUID ALARM MUST CAUSE TURBINE SHUT DOWN FOR ALL SENSORS.
Violation Division: San Bernardino County Fire Department
Violation Program: UST
Violation Source: CERS

Site ID: 91429

Map ID
Direction
Distance
Elevation

MAP FINDINGS

Site

Database(s)

EDR ID Number
EPA ID Number

BP WEST COAST PRODUCTS LLC 5617 (Continued)

S113176137

Site Name: SB PETROLEUM, INC #82637
Violation Date: 01-14-2014
Citation: 23 CCR 16 2637 - California Code of Regulations, Title 23, Chapter 16, Section(s) 2637
Violation Description: Failure to comply with one or more of the following: conduct secondary containment testing, within six months of installation and every 36 months thereafter, conducted in accordance with proper practices, protocols, or test methods.
Violation Notes: Returned to compliance on 01/23/2014. DEPARTMENT RECORDS SHOW THAT THE LAST SECONDARY CONTAINMENT TESTING FOR THE PRE-2004 USTS WAS DONE ON 1/27/11. THE TESTING WAS APPARENTLY NOT COMPLETE. THE FILL SUMPS, UDCS, SPILL CONTAINERS AND ANNULAR SPACES WERE NOT TESTED AT THAT TIME. REQUIREMENT: PERFORM COMPLETE SECONDARY CONTAINMENT TESTING BY 1/27/14. NOTIFY THE COUNTY FIRE DEPARTMENT PRIOR TO THE TESTING AND SUBMIT THE RESULTS WITHIN 30 DAYS.
Violation Division: San Bernardino County Fire Department
Violation Program: UST
Violation Source: CERS

Site ID: 91429
Site Name: SB PETROLEUM, INC #82637
Violation Date: 01-12-2016
Citation: HSC 6.7 25292.1(a) - California Health and Safety Code, Chapter 6.7, Section(s) 25292.1(a)
Violation Description: Failure to operate the UST system to prevent spills and/or overfills.
Violation Notes: Returned to compliance on 03/03/2016. SEE VIOLATION 309
Violation Division: San Bernardino County Fire Department
Violation Program: UST
Violation Source: CERS

Site ID: 91429
Site Name: SB PETROLEUM, INC #82637
Violation Date: 01-14-2014
Citation: 23 CCR 16 2638 - California Code of Regulations, Title 23, Chapter 16, Section(s) 2638
Violation Description: Failure to test leak detection equipment as required every 12 months (VPH, sensor, LLD, ATG, etc.) and/or submit monitoring system certification to the CUPA within 30 days of completion of the test
Violation Notes: Returned to compliance on 01/22/2015. THE MONITORING CERTIFICATION REPORT DATED 1/15/13 HAS NOT BEEN SUBMITTED. SUBMIT THIS DOCUMENT WITHIN 30 DAYS.
Violation Division: San Bernardino County Fire Department
Violation Program: UST
Violation Source: CERS

Site ID: 91429
Site Name: SB PETROLEUM, INC #82637
Violation Date: 01-13-2015
Citation: HSC 6.7 29291(b) - California Health and Safety Code, Chapter 6.7, Section(s) 29291(b)
Violation Description: Failure of the UST system to be designed and constructed with a monitoring system capable of detecting the entry of the hazardous substance stored in the primary containment into the secondary containment.
Violation Notes: Returned to compliance on 01/16/2015. ANNULAR SENSOR AT 87 MAIN EAST UST FAILED DURING TESTING. SENSOR DID NOT FUNCTION PROPERLY. COMPLIANCE REQUIREMENT: ENSURE FUNCTIONALITY OF ANNULAR SENSORS. YOU

Map ID
Direction
Distance
Elevation

MAP FINDINGS

Site

Database(s)

EDR ID Number
EPA ID Number

BP WEST COAST PRODUCTS LLC 5617 (Continued)

S113176137

MAY REPLACE SENSOR WITH "LIKE FOR LIKE" EQUIPMENT. SUBMIT WORK ORDER COPY AND SIGNED CERTIFICATE OF COMPLIANCE WITHIN 30 DAYS.

Violation Division: San Bernardino County Fire Department
Violation Program: UST
Violation Source: CERS

Site ID: 91429
Site Name: SB PETROLEUM, INC #82637
Violation Date: 01-14-2014
Citation: HSC 6.7 25299 - California Health and Safety Code, Chapter 6.7, Section(s) 25299

Violation Description: Failure to comply with one or more of the operating permit conditions.
Violation Notes: Returned to compliance on 01/13/2015. THE 91 UST MLLD FAILED.(PRE-2004 USTS). PLEASE REPLACE THIS MLLD AND RETEST IT WITHIN 7 DAYS. THE VR 323 SENSOR IN THE 91 FILL SUMP (PRE-2004 USTS) DID NOT ENABLE POSITIVE SHUTDOWN WHEN TESTED. IT WAS CLEANED AND RETESTED-POSITIVE SHUTDOWN ENABLED-VIOLATION CORRECTED.

Violation Division: San Bernardino County Fire Department
Violation Program: UST
Violation Source: CERS

Site ID: 91429
Site Name: SB PETROLEUM, INC #82637
Violation Date: 01-14-2014
Citation: HSC 6.67 Multiple - California Health and Safety Code, Chapter 6.67, Section(s) Multiple

Violation Description: Haz Waste Generator Program - Operations/Maintenance - General
Violation Notes: Returned to compliance on 02/10/2014. Failure to label hazardous waste containers (CCR 66262.34(f)(3)) LABEL PLACED ON DRUM TODAY-VIOLATION CORRECTED.

Violation Division: San Bernardino County Fire Department
Violation Program: HW
Violation Source: CERS

Site ID: 91429
Site Name: SB PETROLEUM, INC #82637
Violation Date: 01-12-2016
Citation: HSC 6.7 25286(a) - California Health and Safety Code, Chapter 6.7, Section(s) 25286(a)

Violation Description: Failure to submit an complete and accurate application for a permit to operate an underground storage tank, or for renewal of the permit.
Violation Notes: Returned to compliance on 01/12/2016. UST CERS SUBMITTAL HAD MULTIPLE ERRORS IN TANK AND MONITORING PLAN INFORMATION. CORRECTIONS PROVIDED TO Environmental CONTACT DURING MONITORING CERTIFICATION. SIGN AND SUBMIT CERTIFICATE OF COMPLIANCE AS Documentation ONCE CORRECTIONS HAVE BEEN COMPLETED.

Violation Division: San Bernardino County Fire Department
Violation Program: UST
Violation Source: CERS

Site ID: 91429
Site Name: SB PETROLEUM, INC #82637
Violation Date: 01-28-2019
Citation: 23 CCR 16 2636(f)(2) - California Code of Regulations, Title 23, Chapter 16, Section(s) 2636(f)(2)

Violation Description: Failure of the functional line leak detector (LLD) monitoring pressurized piping to meet one or more of the following requirements:

Map ID
Direction
Distance
Elevation

MAP FINDINGS

Site

Database(s)

EDR ID Number
EPA ID Number

BP WEST COAST PRODUCTS LLC 5617 (Continued)

S113176137

Monitored at least hourly with the capability of detecting a release of 3.0 gallons per hour leak at 10 pounds per square inch and restrict or shut off the flow of product through the piping when a leak is detected.

Violation Notes: Returned to compliance on 01/28/2020. OBSERVATION: 91 mechanical leak detector failed. CORRECTIVE ACTION: Replace sensor and retest. Email work order and test results.

Violation Division: San Bernardino County Fire Department
Violation Program: UST
Violation Source: CERS

Evaluation:
Eval General Type: Compliance Evaluation Inspection
Eval Date: 01-08-2018
Violations Found: Yes
Eval Type: Routine done by local agency
Eval Notes: VPH Hybrid site
Eval Division: San Bernardino County Fire Department
Eval Program: UST
Eval Source: CERS

Eval General Type: Compliance Evaluation Inspection
Eval Date: 01-12-2016
Violations Found: Yes
Eval Type: Routine done by local agency
Eval Notes: Mont Cert non-vph and vph site. Plans required within 30 days to address vacuum loss. CERs updates to tank and monitoring plan required.
Eval Division: San Bernardino County Fire Department
Eval Program: UST
Eval Source: CERS

Eval General Type: Compliance Evaluation Inspection
Eval Date: 01-13-2015
Violations Found: Yes
Eval Type: Routine done by local agency
Eval Notes: ANNUAL MONITORING CERTIFICATION
Eval Division: San Bernardino County Fire Department
Eval Program: UST
Eval Source: CERS

Eval General Type: Compliance Evaluation Inspection
Eval Date: 01-13-2015
Violations Found: Yes
Eval Type: Routine done by local agency
Eval Notes: HAZARDOUS MATERIALS UST ONLY INSPECTION
Eval Division: San Bernardino County Fire Department
Eval Program: HMRRP
Eval Source: CERS

Eval General Type: Compliance Evaluation Inspection
Eval Date: 01-13-2017
Violations Found: No
Eval Type: Routine done by local agency
Eval Notes: SB PETROLEUM- UST INSPECTION
Eval Division: San Bernardino County Fire Department
Eval Program: HMRRP

Map ID
Direction
Distance
Elevation

MAP FINDINGS

Site

Database(s)

EDR ID Number
EPA ID Number

BP WEST COAST PRODUCTS LLC 5617 (Continued)

S113176137

Eval Source: CERS

Eval General Type: Compliance Evaluation Inspection
Eval Date: 01-13-2017
Violations Found: Yes
Eval Type: Routine done by local agency
Eval Notes: SB PETROLEUM- UST MONITORING CERTIFICATION
Eval Division: San Bernardino County Fire Department
Eval Program: UST
Eval Source: CERS

Eval General Type: Compliance Evaluation Inspection
Eval Date: 01-14-2014
Violations Found: No
Eval Type: Routine done by local agency
Eval Notes: " "
Eval Division: San Bernardino County Fire Department
Eval Program: HMRRP
Eval Source: CERS

Eval General Type: Compliance Evaluation Inspection
Eval Date: 01-14-2014
Violations Found: Yes
Eval Type: Routine done by local agency
Eval Notes: " /WASTE INCIDENTAL TO UST OPERATION ONLY INSPECTION
Eval Division: San Bernardino County Fire Department
Eval Program: HW
Eval Source: CERS

Eval General Type: Compliance Evaluation Inspection
Eval Date: 01-14-2014
Violations Found: Yes
Eval Type: Routine done by local agency
Eval Notes: AM PM MINI MARKET 27323 5TH ST HIGHLAND
Eval Division: San Bernardino County Fire Department
Eval Program: UST
Eval Source: CERS

Eval General Type: Other/Unknown
Eval Date: 01-28-2019
Violations Found: No
Eval Type: Other, not routine, done by local agency
Eval Notes: OVERFILL PREVENTION EQUIPMENT TESTING FOR DIESEL TANK
Eval Division: San Bernardino County Fire Department
Eval Program: UST
Eval Source: CERS

Eval General Type: Compliance Evaluation Inspection
Eval Date: 01-28-2019
Violations Found: Yes
Eval Type: Routine done by local agency
Eval Notes: Not reported
Eval Division: San Bernardino County Fire Department
Eval Program: UST
Eval Source: CERS

Eval General Type: Compliance Evaluation Inspection

Map ID
Direction
Distance
Elevation

MAP FINDINGS

Site

Database(s)

EDR ID Number
EPA ID Number

BP WEST COAST PRODUCTS LLC 5617 (Continued)

S113176137

Eval Date: 01-28-2020
Violations Found: No
Eval Type: Routine done by local agency
Eval Notes: HANDLER UST ONLY
Eval Division: San Bernardino County Fire Department
Eval Program: HMRRP
Eval Source: CERS

Eval General Type: Compliance Evaluation Inspection
Eval Date: 01-28-2020
Violations Found: No
Eval Type: Routine done by local agency
Eval Notes: WASTE INCIDENTAL UST OPERATION
Eval Division: San Bernardino County Fire Department
Eval Program: HW
Eval Source: CERS

Eval General Type: Compliance Evaluation Inspection
Eval Date: 01-28-2020
Violations Found: Yes
Eval Type: Routine done by local agency
Eval Notes: MONT CERT
Eval Division: San Bernardino County Fire Department
Eval Program: UST
Eval Source: CERS

Eval General Type: Other/Unknown
Eval Date: 03-03-2016
Violations Found: No
Eval Type: Other, not routine, done by local agency
Eval Notes: RE-INSPECTION TO FOLLOW UP ON THE FAILED SENSORS NOTED ON THE PREVIOUS INSPECTION REPORT DATED 1/12/2015.
Eval Division: San Bernardino County Fire Department
Eval Program: UST
Eval Source: CERS

Enforcement Action:

Site ID: 91429
Site Name: SB PETROLEUM, INC #82637
Site Address: 27323 5TH ST
Site City: HIGHLAND
Site Zip: 92346
Enf Action Date: 01-12-2016
Enf Action Type: Notice of Violation (Unified Program)
Enf Action Description: Notice of Violation Issued by the Inspector at the Time of Inspection
Enf Action Notes: Not reported
Enf Action Division: San Bernardino County Fire Department
Enf Action Program: UST
Enf Action Source: CERS

Site ID: 91429
Site Name: SB PETROLEUM, INC #82637
Site Address: 27323 5TH ST
Site City: HIGHLAND
Site Zip: 92346
Enf Action Date: 01-13-2015
Enf Action Type: Notice of Violation (Unified Program)

Map ID
Direction
Distance
Elevation

MAP FINDINGS

Site

Database(s)

EDR ID Number
EPA ID Number

BP WEST COAST PRODUCTS LLC 5617 (Continued)

S113176137

Enf Action Description: Notice of Violation Issued by the Inspector at the Time of Inspection
Enf Action Notes: Not reported
Enf Action Division: San Bernardino County Fire Department
Enf Action Program: HMRRP
Enf Action Source: CERS

Site ID: 91429
Site Name: SB PETROLEUM, INC #82637
Site Address: 27323 5TH ST
Site City: HIGHLAND
Site Zip: 92346
Enf Action Date: 01-13-2015
Enf Action Type: Notice of Violation (Unified Program)
Enf Action Description: Notice of Violation Issued by the Inspector at the Time of Inspection
Enf Action Notes: Not reported
Enf Action Division: San Bernardino County Fire Department
Enf Action Program: UST
Enf Action Source: CERS

Site ID: 91429
Site Name: SB PETROLEUM, INC #82637
Site Address: 27323 5TH ST
Site City: HIGHLAND
Site Zip: 92346
Enf Action Date: 01-13-2017
Enf Action Type: Notice of Violation (Unified Program)
Enf Action Description: Notice of Violation Issued by the Inspector at the Time of Inspection
Enf Action Notes: Not reported
Enf Action Division: San Bernardino County Fire Department
Enf Action Program: UST
Enf Action Source: CERS

Site ID: 91429
Site Name: SB PETROLEUM, INC #82637
Site Address: 27323 5TH ST
Site City: HIGHLAND
Site Zip: 92346
Enf Action Date: 01-14-2014
Enf Action Type: Notice of Violation (Unified Program)
Enf Action Description: Notice of Violation Issued by the Inspector at the Time of Inspection
Enf Action Notes: Not reported
Enf Action Division: San Bernardino County Fire Department
Enf Action Program: HW
Enf Action Source: CERS

Site ID: 91429
Site Name: SB PETROLEUM, INC #82637
Site Address: 27323 5TH ST
Site City: HIGHLAND
Site Zip: 92346
Enf Action Date: 01-14-2014
Enf Action Type: Notice of Violation (Unified Program)
Enf Action Description: Notice of Violation Issued by the Inspector at the Time of Inspection
Enf Action Notes: Not reported
Enf Action Division: San Bernardino County Fire Department
Enf Action Program: UST
Enf Action Source: CERS

Map ID
Direction
Distance
Elevation

MAP FINDINGS

Site

Database(s)

EDR ID Number
EPA ID Number

BP WEST COAST PRODUCTS LLC 5617 (Continued)

S113176137

Coordinates:

Site ID: 91429
Facility Name: SB PETROLEUM, INC #82637
Env Int Type Code: HWG
Program ID: 10035220
Coord Name: Not reported
Ref Point Type Desc: Unknown
Latitude: 34.107430
Longitude: -117.208069

Affiliation:

Affiliation Type Desc: Legal Owner
Entity Name: SB PETROLEUM, INC
Entity Title: Not reported
Affiliation Address: 27323 5TH STREET
Affiliation City: HIGHLAND
Affiliation State: CA
Affiliation Country: United States
Affiliation Zip: 92346
Affiliation Phone: (909) 809-9658

Affiliation Type Desc: UST Permit Applicant
Entity Name: FRANCISCO MARROQUIN
Entity Title: Supervisor
Affiliation Address: Not reported
Affiliation City: Not reported
Affiliation State: Not reported
Affiliation Country: Not reported
Affiliation Zip: Not reported
Affiliation Phone: (619) 322-5818

Affiliation Type Desc: CUPA District
Entity Name: San Bernardino County Fire
Entity Title: Not reported
Affiliation Address: 620 South E Street
Affiliation City: San Bernardino
Affiliation State: CA
Affiliation Country: Not reported
Affiliation Zip: 92415-0153
Affiliation Phone: (909) 386-8401

Affiliation Type Desc: Identification Signer
Entity Name: FRANCISCO MARROQUIN
Entity Title: SUPERVISOR
Affiliation Address: Not reported
Affiliation City: Not reported
Affiliation State: Not reported
Affiliation Country: Not reported
Affiliation Zip: Not reported
Affiliation Phone: Not reported

Affiliation Type Desc: Operator
Entity Name: SB PETROLEUM, INC
Entity Title: Not reported
Affiliation Address: Not reported
Affiliation City: Not reported

Map ID
Direction
Distance
Elevation

MAP FINDINGS

Site

Database(s)

EDR ID Number
EPA ID Number

BP WEST COAST PRODUCTS LLC 5617 (Continued)

S113176137

Affiliation State: Not reported
Affiliation Country: Not reported
Affiliation Zip: Not reported
Affiliation Phone: (909) 864-5442

Affiliation Type Desc: Property Owner
Entity Name: SB PETROLEUM, INC
Entity Title: Not reported
Affiliation Address: 27323 5TH STREET
Affiliation City: HIGHLAND
Affiliation State: CA
Affiliation Country: United States
Affiliation Zip: 92346
Affiliation Phone: (909) 809-9658

Affiliation Type Desc: Environmental Contact
Entity Name: FRANCISCO MARROGUIN
Entity Title: Not reported
Affiliation Address: 7073 CENTRAL AVE
Affiliation City: HIGHLAND
Affiliation State: CA
Affiliation Country: Not reported
Affiliation Zip: 92346
Affiliation Phone: Not reported

Affiliation Type Desc: UST Property Owner Name
Entity Name: SB PETROLEUM, INC.
Entity Title: Not reported
Affiliation Address: 27323 5TH ST
Affiliation City: HIGHLAND
Affiliation State: CA
Affiliation Country: United States
Affiliation Zip: 92346
Affiliation Phone: (909) 864-5442

Affiliation Type Desc: UST Tank Operator
Entity Name: SB PETROLEUM, INC
Entity Title: Not reported
Affiliation Address: 27323 5TH ST
Affiliation City: HIGHLAND
Affiliation State: CA
Affiliation Country: United States
Affiliation Zip: 92346
Affiliation Phone: (909) 864-5442

Affiliation Type Desc: Facility Mailing Address
Entity Name: Mailing Address
Entity Title: Not reported
Affiliation Address: 27323 5TH ST
Affiliation City: HIGHLAND
Affiliation State: CA
Affiliation Country: Not reported
Affiliation Zip: 92346-4214
Affiliation Phone: Not reported

Affiliation Type Desc: Parent Corporation
Entity Name: Elite Maintenance & Supply, Inc.

Map ID
Direction
Distance
Elevation

MAP FINDINGS

Site

Database(s)

EDR ID Number
EPA ID Number

BP WEST COAST PRODUCTS LLC 5617 (Continued)

S113176137

Entity Title: Not reported
Affiliation Address: Not reported
Affiliation City: Not reported
Affiliation State: Not reported
Affiliation Country: Not reported
Affiliation Zip: Not reported
Affiliation Phone: Not reported

Affiliation Type Desc: UST Tank Owner
Entity Name: SB PETROLEUM, INC
Entity Title: Not reported
Affiliation Address: 27323 5TH ST
Affiliation City: HIGHLAND
Affiliation State: CA
Affiliation Country: United States
Affiliation Zip: 92346
Affiliation Phone: (909) 864-5442

HWTS:

Name: BP WEST COAST PRODUCTS LLC 5617
Address: 27323 5TH ST
Address 2: Not reported
City,State,Zip: HIGHLAND, CA 92346
EPA ID: CAR000103671
Inactive Date: 06/30/2007
Create Date: 03/04/2003
Last Act Date: 03/17/2008
Mailing Name: Not reported
Mailing Address: PO BOX 80249
Mailing Address 2: Not reported
Mailing City,State,Zip: RCHO STA MARG, CA 926880000
Owner Name: B P West Coast Products Llc
Owner Address: PO BOX 6038
Owner Address 2: Not reported
Owner City,State,Zip: Artesia, CA 907026038
Contact Name: JACK OMAN WASTE SPECIALIST
Contact Address: PO BOX 6038
Contact Address 2: Not reported
City,State,Zip: ARTESIA, CA 907020000

NAICS:

EPA ID: CAR000103671
Create Date: 2006-11-27 18:30:15.000
NAICS Code: 44711
NAICS Description: Gasoline Stations with Convenience Stores
Issued EPA ID Date: 2003-03-04 14:25:35.18700
Inactive Date: 2007-06-30 00:00:00
Facility Name: BP WEST COAST PRODUCTS LLC 5617
Facility Address: 27323 5th St
Facility Address 2: Not reported
Facility City: Highland
Facility County: Not reported
Facility State: CA
Facility Zip: 92346

MAP FINDINGS

Map ID
 Direction
 Distance
 Elevation

Site

Database(s)

EDR ID Number
 EPA ID Number

P82 **CAR WASH AND FAST FOOD RESTAURANT**
East **27323 5TH ST**
1/8-1/4 **HIGHLAND, CA 91739**
0.216 mi.
1140 ft. **Site 4 of 5 in cluster P**

CA LUST **S104405148**
CA Cortese **N/A**
CA HIST CORTESE
CA NPDES
CA CIWQS
CA CERS

Relative:
Higher

Actual:
1198 ft.

LUST:
 Name: ARCO AM PM #5617
 Address: 27323 5TH ST
 City,State,Zip: HIGHLAND, CA 92346
 Lead Agency: SAN BERNARDINO COUNTY
 Case Type: LUST Cleanup Site
 Geo Track: http://geotracker.waterboards.ca.gov/profile_report.asp?global_id=T0607100636
 Global Id: T0607100636
 Latitude: 34.107416
 Longitude: -117.208057
 Status: Completed - Case Closed
 Status Date: 03/05/2001
 Case Worker: Not reported
 RB Case Number: 083603647T
 Local Agency: Not reported
 File Location: Local Agency
 Local Case Number: 99151
 Potential Media Affect: Soil
 Potential Contaminants of Concern: Gasoline
 Site History: Not reported

LUST:
 Global Id: T0607100636
 Contact Type: Regional Board Caseworker
 Contact Name: VALERIE JAHN-BULL
 Organization Name: SANTA ANA RWQCB (REGION 8)
 Address: 3737 MAIN STREET, SUITE 500
 City: RIVERSIDE
 Email: valerie.jahn-bull@waterboards.ca.gov
 Phone Number: 9517824903

LUST:
 Global Id: T0607100636
 Action Type: Other
 Date: 11/18/1999
 Action: Leak Discovery

Global Id: T0607100636
 Action Type: Other
 Date: 11/18/1999
 Action: Leak Stopped

Global Id: T0607100636
 Action Type: Other
 Date: 02/04/2000
 Action: Leak Reported

LUST:
 Global Id: T0607100636
 Status: Open - Case Begin Date
 Status Date: 11/18/1999

Map ID
Direction
Distance
Elevation

MAP FINDINGS

Site

Database(s)

EDR ID Number
EPA ID Number

CAR WASH AND FAST FOOD RESTAURANT (Continued)

S104405148

Global Id: T0607100636
Status: Open - Site Assessment
Status Date: 11/18/1999

Global Id: T0607100636
Status: Completed - Case Closed
Status Date: 03/05/2001

LUST REG 8:

Name: ARCO AM PM #5617
Address: 27323 5TH ST
City: HIGHLAND
Region: 8
County: San Bernardino
Regional Board: Santa Ana Region
Facility Status: Case Closed
Case Number: 083603647T
Local Case Num: 99151
Case Type: Soil only
Substance: Gasoline
Qty Leaked: Not reported
Abate Method: Not reported
Cross Street: PALM
Enf Type: Not reported
Funding: Not reported
How Discovered: OM
How Stopped: Not reported
Leak Cause: UNK
Leak Source: Piping
Global ID: T0607100636
How Stopped Date: 11/18/1999
Enter Date: 3/9/2000
Date Confirmation of Leak Began: Not reported
Date Preliminary Assessment Began: Not reported
Discover Date: 11/18/1999
Enforcement Date: Not reported
Close Date: 3/5/2001
Date Prelim Assessment Workplan Submitted: 11/18/1999
Date Pollution Characterization Began: Not reported
Date Remediation Plan Submitted: Not reported
Date Remedial Action Underway: Not reported
Date Post Remedial Action Monitoring: Not reported
Enter Date: 3/9/2000
GW Qualifies: Not reported
Soil Qualifies: Not reported
Operator: Not reported
Facility Contact: Not reported
Interim: Not reported
Oversite Program: LUST
Latitude: 34.108163
Longitude: -117.176615
MTBE Date: Not reported
Max MTBE GW: Not reported
MTBE Concentration: 0
Max MTBE Soil: Not reported
MTBE Fuel: 1

Map ID
Direction
Distance
Elevation

MAP FINDINGS

Site

Database(s)

EDR ID Number
EPA ID Number

CAR WASH AND FAST FOOD RESTAURANT (Continued)

S104405148

MTBE Tested: Site NOT Tested for MTBE.Includes Unknown and Not Analyzed.
MTBE Class: *
Staff: VJJ
Staff Initials: LH6
Lead Agency: Local Agency
Local Agency: 36000L
Hydr Basin #: UPPER SANTA ANA VALL
Beneficial: Not reported
Priority: Not reported
Cleanup Fund Id: Not reported
Work Suspended: No
Summary: UNDER INVESTIGATION

CORTESE:

Name: ARCO AM PM #5617
Address: 27323 5TH ST
City,State,Zip: HIGHLAND, CA 92346
Region: CORTESE
Envirostor Id: Not reported
Global ID: T0607100636
Site/Facility Type: LUST CLEANUP SITE
Cleanup Status: COMPLETED - CASE CLOSED
Status Date: Not reported
Site Code: Not reported
Latitude: Not reported
Longitude: Not reported
Owner: Not reported
Enf Type: Not reported
Swat R: Not reported
Flag: active
Order No: Not reported
Waste Discharge System No: Not reported
Effective Date: Not reported
Region 2: Not reported
WID Id: Not reported
Solid Waste Id No: Not reported
Waste Management Uit Name: Not reported
File Name: Active Open

HIST CORTESE:

edr_fname: ARCO AM PM #5617
edr_fadd1: 27323
City,State,Zip: HIGHLAND, CA 92346
Region: CORTESE
Facility County Code: 36
Reg By: LTNKA
Reg Id: 083603647T

NPDES:

Name: CAR WASH AND FAST FOOD RESTAURANT
Address: 27323 5TH ST
City,State,Zip: HIGHLAND, CA 91739
Facility Status: Not reported
NPDES Number: Not reported
Region: Not reported
Agency Number: Not reported

Map ID
Direction
Distance
Elevation

MAP FINDINGS

Site

Database(s)

EDR ID Number
EPA ID Number

CAR WASH AND FAST FOOD RESTAURANT (Continued)

S104405148

Regulatory Measure ID: Not reported
Place ID: Not reported
Order Number: Not reported
WDID: Not reported
Regulatory Measure Type: Construction
Program Type: Not reported
Adoption Date Of Regulatory Measure: Not reported
Effective Date Of Regulatory Measure: Not reported
Termination Date Of Regulatory Measure: Not reported
Expiration Date Of Regulatory Measure: Not reported
Discharge Address: Not reported
Discharge Name: Not reported
Discharge City: Not reported
Discharge State: Not reported
Discharge Zip: Not reported
Status: Returned
Status Date: 05/27/2010
Operator Name: Ahd Haddad
Operator Address: 29848 Live Oak Canyon Rd
Operator City: Redlands
Operator State: California
Operator Zip: 92371

CIWQS:

Name: CARWASH & RESTAURANT
Address: 27323 5TH ST
City,State,Zip: HIGHLAND, CA 91739
Agency: Crossroad Petroleum
Agency Address: 422 Wier Rd Front Office, San Bernardion, CA 92408
Place/Project Type: Construction - Commercial
SIC/NAICS: Not reported
Region: 8
Program: CONSTW
Regulatory Measure Status: Terminated
Regulatory Measure Type: Storm water construction
Order Number: 2009-0009-DWQ
WDID: 8 36C360126
NPDES Number: CAS000002
Adoption Date: 01/01/1900
Effective Date: 12/29/2010
Termination Date: 02/21/2013
Expiration/Review Date: 01/01/1900
Design Flow: Not reported
Major/Minor: Not reported
Complexity: Not reported
TTWQ: Not reported
Enforcement Actions within 5 years: 0
Violations within 5 years: 0
Latitude: 34.1077
Longitude: -117.20855

CERS:

Name: ARCO AM PM #5617
Address: 27323 5TH ST
City,State,Zip: HIGHLAND, CA 92346
Site ID: 201041

Map ID
 Direction
 Distance
 Elevation

MAP FINDINGS

Site

Database(s)

EDR ID Number
 EPA ID Number

CAR WASH AND FAST FOOD RESTAURANT (Continued)

S104405148

CERS ID: T0607100636
 CERS Description: Leaking Underground Storage Tank Cleanup Site
 Affiliation:
 Affiliation Type Desc: Regional Board Caseworker
 Entity Name: VALERIE JAHN-BULL - SANTA ANA RWQCB (REGION 8)
 Entity Title: Not reported
 Affiliation Address: 3737 MAIN STREET, SUITE 500
 Affiliation City: RIVERSIDE
 Affiliation State: CA
 Affiliation Country: Not reported
 Affiliation Zip: Not reported
 Affiliation Phone: 9517824903

P83
East
1/8-1/4
0.216 mi.
1140 ft.

ARCO FACILITY NO 05617
27323 5TH ST
HIGHLAND, CA 92346
Site 5 of 5 in cluster P

RCRA-SQG 1004677984
FINDS CAR000103671
ECHO

Relative:
Higher
Actual:
1198 ft.

RCRA-SQG:
 Date Form Received by Agency: 2002-06-03 00:00:00.0
 Handler Name: ARCO FACILITY NO 05617
 Handler Address: 27323 5TH ST
 Handler City,State,Zip: HIGHLAND, CA 92346
 EPA ID: CAR000103671
 Contact Name: JACK OMAN
 Contact Address: P O BOX 6038
 Contact City,State,Zip: ARTESIA, CA 90702-6038
 Contact Telephone: 714-690-2425
 Contact Fax: Not reported
 Contact Email: Not reported
 Contact Title: Not reported
 EPA Region: 09
 Land Type: Private
 Federal Waste Generator Description: Small Quantity Generator
 Non-Notifier: Not reported
 Biennial Report Cycle: Not reported
 Accessibility: Not reported
 Active Site Indicator: Handler Activities
 State District Owner: Not reported
 State District: Not reported
 Mailing Address: P O BOX 6038
 Mailing City,State,Zip: ARTESIA, CA 90702-6038
 Owner Name: B P WEST COAST PRODUCTS LLC
 Owner Type: Private
 Operator Name: Not reported
 Operator Type: Not reported
 Short-Term Generator Activity: No
 Importer Activity: No
 Mixed Waste Generator: No
 Transporter Activity: No
 Transfer Facility Activity: No
 Recycler Activity with Storage: No
 Small Quantity On-Site Burner Exemption: No
 Smelting Melting and Refining Furnace Exemption: No
 Underground Injection Control: No

Map ID
 Direction
 Distance
 Elevation

MAP FINDINGS

Site

Database(s)

EDR ID Number
 EPA ID Number

ARCO FACILITY NO 05617 (Continued)

1004677984

Off-Site Waste Receipt:	No
Universal Waste Indicator:	No
Universal Waste Destination Facility:	No
Federal Universal Waste:	No
Active Site Fed-Reg Treatment Storage and Disposal Facility:	Not reported
Active Site Converter Treatment storage and Disposal Facility:	Not reported
Active Site State-Reg Treatment Storage and Disposal Facility:	Not reported
Active Site State-Reg Handler:	---
Federal Facility Indicator:	Not reported
Hazardous Secondary Material Indicator:	NN
Sub-Part K Indicator:	Not reported
Commercial TSD Indicator:	No
Treatment Storage and Disposal Type:	Not reported
2018 GPRAs Permit Baseline:	Not on the Baseline
2018 GPRAs Renewals Baseline:	Not on the Baseline
Permit Renewals Workload Universe:	Not reported
Permit Workload Universe:	Not reported
Permit Progress Universe:	Not reported
Post-Closure Workload Universe:	Not reported
Closure Workload Universe:	Not reported
202 GPRAs Corrective Action Baseline:	No
Corrective Action Workload Universe:	No
Subject to Corrective Action Universe:	No
Non-TSDs Where RCRA CA has Been Imposed Universe:	No
TSDs Potentially Subject to CA Under 3004 (u)/(v) Universe:	No
TSDs Only Subject to CA under Discretionary Auth Universe:	No
Corrective Action Priority Ranking:	No NCAPS ranking
Environmental Control Indicator:	No
Institutional Control Indicator:	No
Human Exposure Controls Indicator:	N/A
Groundwater Controls Indicator:	N/A
Operating TSD Universe:	Not reported
Full Enforcement Universe:	Not reported
Significant Non-Complier Universe:	No
Unaddressed Significant Non-Complier Universe:	No
Addressed Significant Non-Complier Universe:	No
Significant Non-Complier With a Compliance Schedule Universe:	No
Financial Assurance Required:	Not reported
Handler Date of Last Change:	2002-10-07 16:36:15.0
Recognized Trader-Importer:	No
Recognized Trader-Exporter:	No
Importer of Spent Lead Acid Batteries:	No
Exporter of Spent Lead Acid Batteries:	No
Recycler Activity Without Storage:	Not reported
Manifest Broker:	Not reported
Sub-Part P Indicator:	No

Hazardous Waste Summary:

Waste Code:	D000
Waste Description:	Not Defined
Waste Code:	D001
Waste Description:	IGNITABLE WASTE
Waste Code:	D018
Waste Description:	BENZENE

Map ID
Direction
Distance
Elevation

MAP FINDINGS

Site

Database(s)

EDR ID Number
EPA ID Number

ARCO FACILITY NO 05617 (Continued)

1004677984

Handler - Owner Operator:

Owner/Operator Indicator:	Owner
Owner/Operator Name:	B P WEST COAST PRODUCTS LLC
Legal Status:	Private
Date Became Current:	Not reported
Date Ended Current:	Not reported
Owner/Operator Address:	P O BOX 6038
Owner/Operator City,State,Zip:	ARTESIA, CA 90702-6038
Owner/Operator Telephone:	714-690-2425
Owner/Operator Telephone Ext:	Not reported
Owner/Operator Fax:	Not reported
Owner/Operator Email:	Not reported

Historic Generators:

Receive Date:	2002-06-03 00:00:00.0
Handler Name:	ARCO FACILITY NO 05617
Federal Waste Generator Description:	Small Quantity Generator
State District Owner:	Not reported
Large Quantity Handler of Universal Waste:	No
Recognized Trader Importer:	No
Recognized Trader Exporter:	No
Spent Lead Acid Battery Importer:	No
Spent Lead Acid Battery Exporter:	No
Current Record:	Yes
Non Storage Recycler Activity:	Not reported
Electronic Manifest Broker:	Not reported

List of NAICS Codes and Descriptions:

NAICS Codes:	No NAICS Codes Found
--------------	----------------------

Facility Has Received Notices of Violations:

Violations:	No Violations Found
-------------	---------------------

Evaluation Action Summary:

Evaluations:	No Evaluations Found
--------------	----------------------

FINDS:

Registry ID:	110012240404
--------------	--------------

Click Here:

Environmental Interest/Information System:

California Hazardous Waste Tracking System - Datamart (HWTS-DATAMART) provides California with information on hazardous waste shipments for generators, transporters, and treatment, storage, and disposal facilities.

RCRAInfo is a national information system that supports the Resource Conservation and Recovery Act (RCRA) program through the tracking of events and activities related to facilities that generate, transport, and treat, store, or dispose of hazardous waste. RCRAInfo allows RCRA program staff to track the notification, permit, compliance, and corrective action activities required under RCRA.

Map ID
Direction
Distance
Elevation

MAP FINDINGS

Site

Database(s)

EDR ID Number
EPA ID Number

ARCO FACILITY NO 05617 (Continued)

1004677984

[Click this hyperlink](#) while viewing on your computer to access additional FINDS: detail in the EDR Site Report.

ECHO:

Envid: 1004677984
Registry ID: 110012240404
DFR URL: <http://echo.epa.gov/detailed-facility-report?fid=110012240404>
Name: ARCO FACILITY NO 05617
Address: 27323 5TH ST
City,State,Zip: HIGHLAND, CA 92346

O84
West
1/8-1/4
0.223 mi.
1179 ft.

NOBLE METAL LAB
26672 3RD ST
HIGHLAND, CA 92346
Site 2 of 5 in cluster O

CA San Bern. Co. Permit **S106911008**
N/A

Relative:
Lower
Actual:
1157 ft.

San Bern. Co. Permit:
Name: NOBLE METAL LAB
Address: 26672 3RD ST
City,State,Zip: HIGHLAND, CA 92346
Region: SAN BERNARDINO
Facility ID: FA0004984
Owner: sogwap corp
Permit Number: PT0001593
Permit Category: HAZARDOUS WASTE GENERATOR - 0-10 EMPLOYEES
Facility Status: INACTIVE
Expiration Date: 11/30/2001

Name: NOBLE METAL LAB
Address: 26672 3RD ST
City,State,Zip: HIGHLAND, CA 92346
Region: SAN BERNARDINO
Facility ID: FA0004984
Owner: sogwap corp
Permit Number: PT0001592
Permit Category: HAZMAT HANDLER 0-10 EMPLOYEES (W/GEN PRMT)
Facility Status: INACTIVE
Expiration Date: 11/30/2001

O85
West
1/8-1/4
0.223 mi.
1179 ft.

NOBLE METAL LABS INC *D
26672 3RD ST
HIGHLAND, CA 92346
Site 3 of 5 in cluster O

RCRA NonGen / NLR **1025878224**
CAP000007934

Relative:
Lower
Actual:
1157 ft.

RCRA NonGen / NLR:
Date Form Received by Agency: 2007-06-21 00:00:00.0
Handler Name: NOBLE METAL LABS INC *D
Handler Address: 26672 3RD ST
Handler City,State,Zip: HIGHLAND, CA 92346
EPA ID: CAP000007934
Contact Name: JEREMY BROWN
Contact Address: 26672 3RD ST
Contact City,State,Zip: HIGHLAND, CA 92346
Contact Telephone: 800-579-6834

Map ID
 Direction
 Distance
 Elevation

MAP FINDINGS

Site

Database(s)

EDR ID Number
 EPA ID Number

NOBLE METAL LABS INC *D (Continued)

1025878224

Contact Fax:	Not reported
Contact Email:	Not reported
Contact Title:	Not reported
EPA Region:	09
Land Type:	Not reported
Federal Waste Generator Description:	Not a generator, verified
Non-Notifier:	Not reported
Biennial Report Cycle:	Not reported
Accessibility:	Not reported
Active Site Indicator:	Not reported
State District Owner:	Not reported
State District:	Not reported
Mailing Address:	26672 3RD ST
Mailing City,State,Zip:	HIGHLAND, CA 92346
Owner Name:	Not reported
Owner Type:	Not reported
Operator Name:	Not reported
Operator Type:	Not reported
Short-Term Generator Activity:	No
Importer Activity:	No
Mixed Waste Generator:	No
Transporter Activity:	No
Transfer Facility Activity:	No
Recycler Activity with Storage:	No
Small Quantity On-Site Burner Exemption:	No
Smelting Melting and Refining Furnace Exemption:	No
Underground Injection Control:	No
Off-Site Waste Receipt:	No
Universal Waste Indicator:	No
Universal Waste Destination Facility:	No
Federal Universal Waste:	No
Active Site Fed-Reg Treatment Storage and Disposal Facility:	Not reported
Active Site Converter Treatment storage and Disposal Facility:	Not reported
Active Site State-Reg Treatment Storage and Disposal Facility:	Not reported
Active Site State-Reg Handler:	---
Federal Facility Indicator:	Not reported
Hazardous Secondary Material Indicator:	N
Sub-Part K Indicator:	Not reported
Commercial TSD Indicator:	No
Treatment Storage and Disposal Type:	Not reported
2018 GPRA Permit Baseline:	Not on the Baseline
2018 GPRA Renewals Baseline:	Not on the Baseline
Permit Renewals Workload Universe:	Not reported
Permit Workload Universe:	Not reported
Permit Progress Universe:	Not reported
Post-Closure Workload Universe:	Not reported
Closure Workload Universe:	Not reported
202 GPRA Corrective Action Baseline:	No
Corrective Action Workload Universe:	No
Subject to Corrective Action Universe:	No
Non-TSDs Where RCRA CA has Been Imposed Universe:	No
TSDs Potentially Subject to CA Under 3004 (u)/(v) Universe:	No
TSDs Only Subject to CA under Discretionary Auth Universe:	No
Corrective Action Priority Ranking:	No NCAPS ranking
Environmental Control Indicator:	No
Institutional Control Indicator:	No
Human Exposure Controls Indicator:	N/A

Map ID
Direction
Distance
Elevation

MAP FINDINGS

Site

Database(s)

EDR ID Number
EPA ID Number

NOBLE METAL LABS INC *D (Continued)

1025878224

Groundwater Controls Indicator:	N/A
Operating TSD Universe:	Not reported
Full Enforcement Universe:	Not reported
Significant Non-Complier Universe:	No
Unaddressed Significant Non-Complier Universe:	No
Addressed Significant Non-Complier Universe:	No
Significant Non-Complier With a Compliance Schedule Universe:	No
Financial Assurance Required:	Not reported
Handler Date of Last Change:	2007-07-02 18:57:08.0
Recognized Trader-Importer:	No
Recognized Trader-Exporter:	No
Importer of Spent Lead Acid Batteries:	No
Exporter of Spent Lead Acid Batteries:	No
Recycler Activity Without Storage:	No
Manifest Broker:	No
Sub-Part P Indicator:	No

Historic Generators:

Receive Date:	2007-03-20 00:00:00.0
Handler Name:	NOBLE METAL LABS INC
Federal Waste Generator Description:	Not reported
State District Owner:	Not reported
Large Quantity Handler of Universal Waste:	No
Recognized Trader Importer:	No
Recognized Trader Exporter:	No
Spent Lead Acid Battery Importer:	No
Spent Lead Acid Battery Exporter:	No
Current Record:	No
Non Storage Recycler Activity:	Not reported
Electronic Manifest Broker:	Not reported

Receive Date:	2007-06-21 00:00:00.0
Handler Name:	NOBLE METAL LABS INC *D
Federal Waste Generator Description:	Not a generator, verified
State District Owner:	Not reported
Large Quantity Handler of Universal Waste:	No
Recognized Trader Importer:	No
Recognized Trader Exporter:	No
Spent Lead Acid Battery Importer:	No
Spent Lead Acid Battery Exporter:	No
Current Record:	Yes
Non Storage Recycler Activity:	Not reported
Electronic Manifest Broker:	Not reported

List of NAICS Codes and Descriptions:

NAICS Codes:	No NAICS Codes Found
--------------	----------------------

Facility Has Received Notices of Violations:

Violations:	No Violations Found
-------------	---------------------

Evaluation Action Summary:

Evaluations:	No Evaluations Found
--------------	----------------------

Map ID
 Direction
 Distance
 Elevation

MAP FINDINGS

Site

Database(s)

EDR ID Number
 EPA ID Number

O86 West 1/8-1/4 0.223 mi. 1179 ft.	NOBLE METAL LAB INC *D 26672 THIRD ST HIGHLAND, CA 92346 Site 4 of 5 in cluster O	RCRA NonGen / NLR	1025880480 CAP000182386
Relative: Lower Actual: 1157 ft.	RCRA NonGen / NLR: Date Form Received by Agency: Handler Name: Handler Address: Handler City,State,Zip: EPA ID: Contact Name: Contact Address: Contact City,State,Zip: Contact Telephone: Contact Fax: Contact Email: Contact Title: EPA Region: Land Type: Federal Waste Generator Description: Non-Notifier: Biennial Report Cycle: Accessibility: Active Site Indicator: State District Owner: State District: Mailing Address: Mailing City,State,Zip: Owner Name: Owner Type: Operator Name: Operator Type: Short-Term Generator Activity: Importer Activity: Mixed Waste Generator: Transporter Activity: Transfer Facility Activity: Recycler Activity with Storage: Small Quantity On-Site Burner Exemption: Smelting Melting and Refining Furnace Exemption: Underground Injection Control: Off-Site Waste Receipt: Universal Waste Indicator: Universal Waste Destination Facility: Federal Universal Waste: Active Site Fed-Reg Treatment Storage and Disposal Facility: Active Site Converter Treatment storage and Disposal Facility: Active Site State-Reg Treatment Storage and Disposal Facility: Active Site State-Reg Handler: Federal Facility Indicator: Hazardous Secondary Material Indicator: Sub-Part K Indicator: Commercial TSD Indicator: Treatment Storage and Disposal Type: 2018 GPRA Permit Baseline: 2018 GPRA Renewals Baseline: Permit Renewals Workload Universe:	NOBLE METAL LAB INC *D	2007-06-28 00:00:00.0 26672 THIRD ST HIGHLAND, CA 92346 CAP000182386 TOM MANGIONE PO BOX 337 HIGHLAND, CA 92374 909-225-9710 Not reported Not reported Not reported 09 Private Not a generator, verified Not reported Not reported Not reported Not reported Not reported Not reported PO BOX 337 HIGHLAND, CA 92374 THOMAS MANGIONE Private THOMAS MANGIONE Private No No No No No No No No No No No No No No No No Not reported Not reported Not reported --- Not reported N Not reported No Not reported Not on the Baseline Not on the Baseline Not reported

Map ID
Direction
Distance
Elevation

MAP FINDINGS

Site

Database(s)

EDR ID Number
EPA ID Number

NOBLE METAL LAB INC *D (Continued)

1025880480

Permit Workload Universe:	Not reported
Permit Progress Universe:	Not reported
Post-Closure Workload Universe:	Not reported
Closure Workload Universe:	Not reported
202 GPRA Corrective Action Baseline:	No
Corrective Action Workload Universe:	No
Subject to Corrective Action Universe:	No
Non-TSDFs Where RCRA CA has Been Imposed Universe:	No
TSDFs Potentially Subject to CA Under 3004 (u)/(v) Universe:	No
TSDFs Only Subject to CA under Discretionary Auth Universe:	No
Corrective Action Priority Ranking:	No NCAPS ranking
Environmental Control Indicator:	No
Institutional Control Indicator:	No
Human Exposure Controls Indicator:	N/A
Groundwater Controls Indicator:	N/A
Operating TSDF Universe:	Not reported
Full Enforcement Universe:	Not reported
Significant Non-Complier Universe:	No
Unaddressed Significant Non-Complier Universe:	No
Addressed Significant Non-Complier Universe:	No
Significant Non-Complier With a Compliance Schedule Universe:	No
Financial Assurance Required:	Not reported
Handler Date of Last Change:	2007-07-02 18:59:22.0
Recognized Trader-Importer:	No
Recognized Trader-Exporter:	No
Importer of Spent Lead Acid Batteries:	No
Exporter of Spent Lead Acid Batteries:	No
Recycler Activity Without Storage:	No
Manifest Broker:	No
Sub-Part P Indicator:	No

Hazardous Waste Summary:

Waste Code:	D001
Waste Description:	IGNITABLE WASTE
Waste Code:	D002
Waste Description:	CORROSIVE WASTE
Waste Code:	D007
Waste Description:	CHROMIUM

Handler - Owner Operator:

Owner/Operator Indicator:	Operator
Owner/Operator Name:	THOMAS MANGIONE
Legal Status:	Private
Date Became Current:	1976-07-01 00:00:00.
Date Ended Current:	Not reported
Owner/Operator Address:	Not reported
Owner/Operator City,State,Zip:	Not reported
Owner/Operator Telephone:	Not reported
Owner/Operator Telephone Ext:	Not reported
Owner/Operator Fax:	Not reported
Owner/Operator Email:	Not reported
Owner/Operator Indicator:	Operator

Map ID
Direction
Distance
Elevation

MAP FINDINGS

Site

Database(s)

EDR ID Number
EPA ID Number

NOBLE METAL LAB INC *D (Continued)

1025880480

Owner/Operator Name: THOMAS MANGIONE
Legal Status: Private
Date Became Current: 1976-07-01 00:00:00.
Date Ended Current: Not reported
Owner/Operator Address: Not reported
Owner/Operator City,State,Zip: Not reported
Owner/Operator Telephone: Not reported
Owner/Operator Telephone Ext: Not reported
Owner/Operator Fax: Not reported
Owner/Operator Email: Not reported

Owner/Operator Indicator: Owner
Owner/Operator Name: THOMAS MANGIONE
Legal Status: Private
Date Became Current: 1976-07-01 00:00:00.
Date Ended Current: Not reported
Owner/Operator Address: Not reported
Owner/Operator City,State,Zip: Not reported
Owner/Operator Telephone: Not reported
Owner/Operator Telephone Ext: Not reported
Owner/Operator Fax: Not reported
Owner/Operator Email: Not reported

Owner/Operator Indicator: Owner
Owner/Operator Name: THOMAS MANGIONE
Legal Status: Private
Date Became Current: 1976-07-01 00:00:00.
Date Ended Current: Not reported
Owner/Operator Address: Not reported
Owner/Operator City,State,Zip: Not reported
Owner/Operator Telephone: Not reported
Owner/Operator Telephone Ext: Not reported
Owner/Operator Fax: Not reported
Owner/Operator Email: Not reported

Historic Generators:

Receive Date: 2007-06-28 00:00:00.0
Handler Name: NOBLE METAL LAB INC *D
Federal Waste Generator Description: Not a generator, verified
State District Owner: Not reported
Large Quantity Handler of Universal Waste: No
Recognized Trader Importer: No
Recognized Trader Exporter: No
Spent Lead Acid Battery Importer: No
Spent Lead Acid Battery Exporter: No
Current Record: Yes
Non Storage Recycler Activity: Not reported
Electronic Manifest Broker: Not reported

Receive Date: 2007-03-14 00:00:00.0
Handler Name: NOBLE METAL LAB INC
Federal Waste Generator Description: Small Quantity Generator
State District Owner: Not reported
Large Quantity Handler of Universal Waste: No
Recognized Trader Importer: No
Recognized Trader Exporter: No
Spent Lead Acid Battery Importer: No

Map ID
Direction
Distance
Elevation

MAP FINDINGS

Site

Database(s)

EDR ID Number
EPA ID Number

NOBLE METAL LAB INC *D (Continued)

1025880480

Spent Lead Acid Battery Exporter: No
Current Record: No
Non Storage Recycler Activity: Not reported
Electronic Manifest Broker: Not reported

List of NAICS Codes and Descriptions:

NAICS Code: 54138
NAICS Description: TESTING LABORATORIES

Facility Has Received Notices of Violations:

Violations: No Violations Found

Evaluation Action Summary:

Evaluations: No Evaluations Found

O87
West
1/8-1/4
0.224 mi.
1182 ft.

JC'S AUTO REPAIR
26670 3RD ST
HIGHLAND, CA 92346
Site 5 of 5 in cluster O

CA CERS HAZ WASTE
CA San Bern. Co. Permit
CA CERS

S105298719
N/A

Relative:
Lower

CERS HAZ WASTE:
Name: JC'S AUTO REPAIR
Address: 26670 3RD ST
City,State,Zip: HIGHLAND, CA 92346
Site ID: 39587
CERS ID: 10040773
CERS Description: Hazardous Waste Generator

Actual:
1157 ft.

San Bern. Co. Permit:

Name: JC'S AUTO REPAIR
Address: 26670 3RD ST
City,State,Zip: HIGHLAND, CA 92346
Region: SAN BERNARDINO
Facility ID: FA0004044
Owner: RUEDA, JUAN CARLOS
Permit Number: PT0001190
Permit Category: HAZARDOUS MATERIALS 1-3 CHEMICALS
Facility Status: ACTIVE
Expiration Date: 05/31/2021

Name: JC'S AUTO REPAIR
Address: 26670 3RD ST
City,State,Zip: HIGHLAND, CA 92346
Region: SAN BERNARDINO
Facility ID: FA0004044
Owner: RUEDA, JUAN CARLOS
Permit Number: PT0001189
Permit Category: SMALL QUANTITY GENERATOR
Facility Status: ACTIVE
Expiration Date: 05/31/2021

CERS:

Name: JC'S AUTO REPAIR

Map ID
Direction
Distance
Elevation

MAP FINDINGS

Site

Database(s)

EDR ID Number
EPA ID Number

JC'S AUTO REPAIR (Continued)

S105298719

Address: 26670 3RD ST
City,State,Zip: HIGHLAND, CA 92346
Site ID: 39587
CERS ID: 10040773
CERS Description: Chemical Storage Facilities

Violations:

Site ID: 39587
Site Name: JC'S AUTO REPAIR
Violation Date: 09-09-2020
Citation: HSC 6.95 25508(a)(1) - California Health and Safety Code, Chapter 6.95, Section(s) 25508(a)(1)

Violation Description: Failure to complete and electronically submit hazardous material inventory information for all reportable hazardous materials on site at or above reportable quantities.

Violation Notes: UPDATE THE HAZARDOUS MATERIALS INVENTORY ITEMS TO DISCLOSE THE NEW FEDERAL HAZARD CATEGORIES. CORRECTIVE ACTION: COMPLY BY SUBMITTING AN ACCURATE AND COMPLETE HAZARDOUS MATERIALS INVENTORY VIA CERS.

Violation Division: San Bernardino County Fire Department
Violation Program: HMRRP
Violation Source: CERS

Site ID: 39587
Site Name: JC'S AUTO REPAIR
Violation Date: 09-09-2020
Citation: 22 CCR 12 66262.34(f) - California Code of Regulations, Title 22, Chapter 12, Section(s) 66262.34(f)

Violation Description: Failure to properly label hazardous waste accumulation containers and portable tanks with the following requirements: "Hazardous Waste", name and address of the generator, physical and chemical characteristics of the Hazardous Waste, and starting accumulation date.

Violation Notes: Returned to compliance on 09/09/2020. OBSERVED (2) 30 GALLON DRUMS OF WASTE ANTIFREEZE TO NOT HAVE HAZARDOUS WASTE LABELING. VIOLATION CORRECTED ON SITE.

Violation Division: San Bernardino County Fire Department
Violation Program: HW
Violation Source: CERS

Site ID: 39587
Site Name: JC'S AUTO REPAIR
Violation Date: 09-09-2014
Citation: 22 CCR 16 66266.130 - California Code of Regulations, Title 22, Chapter 16, Section(s) 66266.130

Violation Description: Failure to properly handle, manage, label, and recycle used oil and fuel filters.

Violation Notes: Returned to compliance on 09/09/2014. Used oil filters must be managed as a hazardous waste unless the filters are drained of free-flowing used oil and processed for scrap metal recycling. Drained used oil filters must not be accumulated on site longer than one year for amounts less than one ton or 180 days for amounts equal or greater than one ton. Containers used to store drain used oil filters must be labeled as G Drained Used Oil FiltersG , marked with the accumulation start date, and closed when not in use. Observed (1) 55 gallon drum of drained used oil filters. The drum had neither the words G Drained Used Oil FiltersG nor accumulation start date. Violation was corrected at time of inspection: Operator labeled drum with the " Drained Used Oil FiltersG words, and the accumulation start date. Per operator and

Map ID
Direction
Distance
Elevation

MAP FINDINGS

Site

Database(s)

EDR ID Number
EPA ID Number

JC'S AUTO REPAIR (Continued)

S105298719

record review, accumulation start date is: 03/31/2014.
Violation Division: San Bernardino County Fire Department
Violation Program: HW
Violation Source: CERS

Site ID: 39587
Site Name: JC'S AUTO REPAIR
Violation Date: 09-09-2020
Citation: HSC 6.95 25508(a)(1) - California Health and Safety Code, Chapter 6.95, Section(s) 25508(a)(1)
Violation Description: Failure to annually review and electronically certify that the business plan is complete and accurate on or before the annual due date.
Violation Notes: LAST HMBP SUBMITTED VIA CERS OCCURRED ON 04/23/2018. CORRECTIVE ACTION: COMPLY BY REVIEWING AND CERTIFYING THE BUSINESS PLAN ANNUALLY.

Violation Division: San Bernardino County Fire Department
Violation Program: HMRRP
Violation Source: CERS

Site ID: 39587
Site Name: JC'S AUTO REPAIR
Violation Date: 09-09-2014
Citation: HSC 6.5 Multiple Sections - California Health and Safety Code, Chapter 6.5, Section(s) Multiple Sections
Violation Description: Haz Waste Generator Program - Operations/Maintenance - General
Violation Notes: Returned to compliance on 09/09/2014. Failure to label hazardous waste containers (CCR 66262.34(f)(3)) All containers and tanks used to store a hazardous waste must be labeled or marked with the words G hazardous waste;G and include the following information: generator name and address, hazardous properties of the waste, composition and physical state of the waste, and the accumulation start date. Observed (5) 30 gallon drums of waste coolant to be missing a hazardous waste label. Violation corrected at the time of the inspection: Waste coolant drums were labeled properly with all the required information by operator.

Violation Division: San Bernardino County Fire Department
Violation Program: HW
Violation Source: CERS

Site ID: 39587
Site Name: JC'S AUTO REPAIR
Violation Date: 09-09-2014
Citation: HSC 6.95 25508.2 - California Health and Safety Code, Chapter 6.95, Section(s) 25508.2
Violation Description: Failure to annually review and electronically certify that the business plan is complete, accurate, and up-to-date.
Violation Notes: Returned to compliance on 07/08/2015. The last business plan update was received on 08/24/2011. The website is located at <http://cers.calepa.ca.gov/>. Your CERS I.D. number is 10040773.

Violation Division: San Bernardino County Fire Department
Violation Program: HMRRP
Violation Source: CERS

Site ID: 39587
Site Name: JC'S AUTO REPAIR
Violation Date: 09-09-2020
Citation: 22 CCR 12 66262.12 - California Code of Regulations, Title 22, Chapter 12, Section(s) 66262.12

Map ID
Direction
Distance
Elevation

MAP FINDINGS

Site

Database(s)

EDR ID Number
EPA ID Number

JC'S AUTO REPAIR (Continued)

S105298719

Violation Description: Failure to obtain an Identification Number prior to treating, storing, disposing of, transporting or offering for transportation any hazardous waste.
Violation Notes: EPA ID NUMBER INACTIVE; CAL000244618 CORRECTIVE ACTION: COMPLY BY SUBMITTING FORM 1358 VIA DTSC.
Violation Division: San Bernardino County Fire Department
Violation Program: HW
Violation Source: CERS

Site ID: 39587
Site Name: JC'S AUTO REPAIR
Violation Date: 09-09-2014
Citation: HSC 6.5 Multiple Sections - California Health and Safety Code, Chapter 6.5, Section(s) Multiple Sections

Violation Description: Haz Waste Generator Program - Operations/Maintenance - General
Violation Notes: Returned to compliance on 09/09/2014. Failure to note accumulation start date on labels (CCR 66262.34(f)(2)) Observed (5) 30 gallon drums of waste coolant to be missing the accumulation start date. Violation corrected at the time of the inspection: Operator added accumulation start date to waste coolant hazardous waste label. Per operator and file review. The accumulation start date is 03/31/2014.

Violation Division: San Bernardino County Fire Department
Violation Program: HW
Violation Source: CERS

Evaluation:

Eval General Type: Compliance Evaluation Inspection
Eval Date: 09-09-2014
Violations Found: Yes
Eval Type: Routine done by local agency
Eval Notes: ROUTINE INSPECTION
Eval Division: San Bernardino County Fire Department
Eval Program: HMRRP
Eval Source: CERS

Eval General Type: Compliance Evaluation Inspection
Eval Date: 09-09-2014
Violations Found: Yes
Eval Type: Routine done by local agency
Eval Notes: ROUTINE INSPECTION
Eval Division: San Bernardino County Fire Department
Eval Program: HW
Eval Source: CERS

Eval General Type: Compliance Evaluation Inspection
Eval Date: 09-09-2020
Violations Found: Yes
Eval Type: Routine done by local agency
Eval Notes: Not reported
Eval Division: San Bernardino County Fire Department
Eval Program: HMRRP
Eval Source: CERS

Eval General Type: Compliance Evaluation Inspection
Eval Date: 09-09-2020
Violations Found: Yes
Eval Type: Routine done by local agency

Map ID
Direction
Distance
Elevation

MAP FINDINGS

Site

Database(s)

EDR ID Number
EPA ID Number

JC'S AUTO REPAIR (Continued)

S105298719

Eval Notes: Not reported
Eval Division: San Bernardino County Fire Department
Eval Program: HW
Eval Source: CERS

Eval General Type: Compliance Evaluation Inspection
Eval Date: 10-05-2017
Violations Found: No
Eval Type: Routine done by local agency
Eval Notes: Not reported
Eval Division: San Bernardino County Fire Department
Eval Program: HMRRP
Eval Source: CERS

Eval General Type: Compliance Evaluation Inspection
Eval Date: 10-05-2017
Violations Found: No
Eval Type: Routine done by local agency
Eval Notes: Not reported
Eval Division: San Bernardino County Fire Department
Eval Program: HW
Eval Source: CERS

Enforcement Action:

Site ID: 39587
Site Name: JC'S AUTO REPAIR
Site Address: 26670 3RD ST
Site City: HIGHLAND
Site Zip: 92346
Enf Action Date: 09-09-2014
Enf Action Type: Notice of Violation (Unified Program)
Enf Action Description: Notice of Violation Issued by the Inspector at the Time of Inspection
Enf Action Notes: Not reported
Enf Action Division: San Bernardino County Fire Department
Enf Action Program: HMRRP
Enf Action Source: CERS

Site ID: 39587
Site Name: JC'S AUTO REPAIR
Site Address: 26670 3RD ST
Site City: HIGHLAND
Site Zip: 92346
Enf Action Date: 09-09-2014
Enf Action Type: Notice of Violation (Unified Program)
Enf Action Description: Notice of Violation Issued by the Inspector at the Time of Inspection
Enf Action Notes: Not reported
Enf Action Division: San Bernardino County Fire Department
Enf Action Program: HW
Enf Action Source: CERS

Coordinates:

Site ID: 39587
Facility Name: JC'S AUTO REPAIR
Env Int Type Code: HWG
Program ID: 10040773
Coord Name: Not reported

Map ID
Direction
Distance
Elevation

MAP FINDINGS

Site

Database(s)

EDR ID Number
EPA ID Number

JC'S AUTO REPAIR (Continued)

S105298719

Ref Point Type Desc: Unknown
Latitude: 34.106700
Longitude: -117.222219

Affiliation:

Affiliation Type Desc: Legal Owner
Entity Name: RUEDA, JUAN CARLOS
Entity Title: Not reported
Affiliation Address: 26670 3rd ST
Affiliation City: HIGHLAND
Affiliation State: CA
Affiliation Country: United States
Affiliation Zip: 92346
Affiliation Phone: (909) 659-8970

Affiliation Type Desc: Parent Corporation
Entity Name: JC'S AUTO REPAIR
Entity Title: Not reported
Affiliation Address: Not reported
Affiliation City: Not reported
Affiliation State: Not reported
Affiliation Country: Not reported
Affiliation Zip: Not reported
Affiliation Phone: Not reported

Affiliation Type Desc: CUPA District
Entity Name: San Bernardino County Fire
Entity Title: Not reported
Affiliation Address: 620 South E Street
Affiliation City: San Bernardino
Affiliation State: CA
Affiliation Country: Not reported
Affiliation Zip: 92415-0153
Affiliation Phone: (909) 386-8401

Affiliation Type Desc: Environmental Contact
Entity Name: JUAN C RUEDA
Entity Title: Not reported
Affiliation Address: 26670 3RD ST
Affiliation City: HIGHLAND
Affiliation State: CA
Affiliation Country: Not reported
Affiliation Zip: 92346
Affiliation Phone: Not reported

Affiliation Type Desc: Facility Mailing Address
Entity Name: Mailing Address
Entity Title: Not reported
Affiliation Address: 26670 3RD STREET
Affiliation City: HIGHLAND
Affiliation State: CA
Affiliation Country: Not reported
Affiliation Zip: 92346
Affiliation Phone: Not reported

Affiliation Type Desc: Operator
Entity Name: Juan Rueda

Map ID
 Direction
 Distance
 Elevation

MAP FINDINGS

Site

Database(s)

EDR ID Number
 EPA ID Number

JC'S AUTO REPAIR (Continued)

S105298719

Entity Title: Not reported
 Affiliation Address: Not reported
 Affiliation City: Not reported
 Affiliation State: Not reported
 Affiliation Country: Not reported
 Affiliation Zip: Not reported
 Affiliation Phone: (909) 425-5621

Affiliation Type Desc: Identification Signer
 Entity Name: JUAN C RUEDA
 Entity Title: OWNER
 Affiliation Address: Not reported
 Affiliation City: Not reported
 Affiliation State: Not reported
 Affiliation Country: Not reported
 Affiliation Zip: Not reported
 Affiliation Phone: Not reported

88
ESE
1/8-1/4
0.225 mi.
1190 ft.

CEMEX CONSTRUCTION MATERIALS PACIFIC LLC
8203 ALABAMA AVE
HIGHLAND, CA 92346

RCRA-SQG 1000127683
CA EMI CAD982483638
CA WDS

Relative:
Higher
Actual:
1201 ft.

RCRA-SQG:
 Date Form Received by Agency: 2019-12-13 00:00:00.0
 Handler Name: CEMEX CONSTRUCTION MATERIALS PACIFIC LLC
 Handler Address: 8203 ALABAMA AVE
 Handler City,State,Zip: HIGHLAND, CA 92346-4255
 EPA ID: CAD982483638
 Contact Name: PATRICIA CONTRERAS
 Contact Address: 4120 E. JURUPA ST, STE. 202
 Contact City,State,Zip: ONTARIO, CA 91761
 Contact Telephone: 909-974-5429
 Contact Fax: Not reported
 Contact Email: PATRICIA.CONTRERAS@CEMEX.COM
 Contact Title: Not reported
 EPA Region: 09
 Land Type: Private
 Federal Waste Generator Description: Small Quantity Generator
 Non-Notifier: Not reported
 Biennial Report Cycle: Not reported
 Accessibility: Not reported
 Active Site Indicator: Handler Activities
 State District Owner: Not reported
 State District: Not reported
 Mailing Address: 4120 E. JURUPA ST, STE. 202
 Mailing City,State,Zip: ONTARIO, CA 91761
 Owner Name: CEMEX CONSTRUCTION MATERIALS PACIFIC LLC
 Owner Type: Private
 Operator Name: CEMEX CONSTRUCTION MATERIALS PACIFIC LLC
 Operator Type: Private
 Short-Term Generator Activity: No
 Importer Activity: No
 Mixed Waste Generator: No
 Transporter Activity: No
 Transfer Facility Activity: No

Map ID
 Direction
 Distance
 Elevation

MAP FINDINGS

Site

Database(s)

EDR ID Number
 EPA ID Number

CEMEX CONSTRUCTION MATERIALS PACIFIC LLC (Continued)

1000127683

Recycler Activity with Storage:	No
Small Quantity On-Site Burner Exemption:	No
Smelting Melting and Refining Furnace Exemption:	No
Underground Injection Control:	No
Off-Site Waste Receipt:	No
Universal Waste Indicator:	No
Universal Waste Destination Facility:	No
Federal Universal Waste:	No
Active Site Fed-Reg Treatment Storage and Disposal Facility:	Not reported
Active Site Converter Treatment storage and Disposal Facility:	Not reported
Active Site State-Reg Treatment Storage and Disposal Facility:	Not reported
Active Site State-Reg Handler:	---
Federal Facility Indicator:	Not reported
Hazardous Secondary Material Indicator:	N
Sub-Part K Indicator:	Not reported
Commercial TSD Indicator:	No
Treatment Storage and Disposal Type:	Not reported
2018 GPRA Permit Baseline:	Not on the Baseline
2018 GPRA Renewals Baseline:	Not on the Baseline
Permit Renewals Workload Universe:	Not reported
Permit Workload Universe:	Not reported
Permit Progress Universe:	Not reported
Post-Closure Workload Universe:	Not reported
Closure Workload Universe:	Not reported
202 GPRA Corrective Action Baseline:	No
Corrective Action Workload Universe:	No
Subject to Corrective Action Universe:	No
Non-TSDFs Where RCRA CA has Been Imposed Universe:	No
TSDFs Potentially Subject to CA Under 3004 (u)/(v) Universe:	No
TSDFs Only Subject to CA under Discretionary Auth Universe:	No
Corrective Action Priority Ranking:	No NCAPS ranking
Environmental Control Indicator:	No
Institutional Control Indicator:	No
Human Exposure Controls Indicator:	N/A
Groundwater Controls Indicator:	N/A
Operating TSDF Universe:	Not reported
Full Enforcement Universe:	Not reported
Significant Non-Complier Universe:	No
Unaddressed Significant Non-Complier Universe:	No
Addressed Significant Non-Complier Universe:	No
Significant Non-Complier With a Compliance Schedule Universe:	No
Financial Assurance Required:	Not reported
Handler Date of Last Change:	2019-12-13 19:30:02.0
Recognized Trader-Importer:	No
Recognized Trader-Exporter:	No
Importer of Spent Lead Acid Batteries:	No
Exporter of Spent Lead Acid Batteries:	No
Recycler Activity Without Storage:	No
Manifest Broker:	No
Sub-Part P Indicator:	No

Hazardous Waste Summary:

Waste Code:	D000
Waste Description:	Not Defined
Waste Code:	D001

Map ID
Direction
Distance
Elevation

MAP FINDINGS

Site

Database(s)

EDR ID Number
EPA ID Number

CEMEX CONSTRUCTION MATERIALS PACIFIC LLC (Continued)

1000127683

Waste Description: IGNITABLE WASTE
Waste Code: D039
Waste Description: TETRACHLOROETHYLENE

Handler - Owner Operator:

Owner/Operator Indicator: Owner
Owner/Operator Name: CEMEX U S A
Legal Status: Private
Date Became Current: Not reported
Date Ended Current: Not reported
Owner/Operator Address: 8203 ALABAMA ST
Owner/Operator City,State,Zip: HIGHLAND, CA 92346
Owner/Operator Telephone: 909-793-3271
Owner/Operator Telephone Ext: Not reported
Owner/Operator Fax: Not reported
Owner/Operator Email: Not reported

Owner/Operator Indicator: Operator
Owner/Operator Name: CEMEX CONSTRUCTION MATERIALS PACIFIC LLC
Legal Status: Private
Date Became Current: Not reported
Date Ended Current: Not reported
Owner/Operator Address: 4120 E. JURUPA ST, STE. 202
Owner/Operator City,State,Zip: ONTARIO, CA 91761
Owner/Operator Telephone: 909-974-5429
Owner/Operator Telephone Ext: Not reported
Owner/Operator Fax: Not reported
Owner/Operator Email: Not reported

Owner/Operator Indicator: Owner
Owner/Operator Name: CEMEX CONSTRUCTION MATERIALS PACIFIC LLC
Legal Status: Private
Date Became Current: Not reported
Date Ended Current: Not reported
Owner/Operator Address: 4120 E. JURUPA ST, STE. 202
Owner/Operator City,State,Zip: ONTARIO, CA 91761
Owner/Operator Telephone: 909-974-5429
Owner/Operator Telephone Ext: Not reported
Owner/Operator Fax: Not reported
Owner/Operator Email: Not reported

Historic Generators:

Receive Date: 2000-04-24 00:00:00.0
Handler Name: CEMEX U S A
Federal Waste Generator Description: Small Quantity Generator
State District Owner: Not reported
Large Quantity Handler of Universal Waste: No
Recognized Trader Importer: No
Recognized Trader Exporter: No
Spent Lead Acid Battery Importer: No
Spent Lead Acid Battery Exporter: No
Current Record: No
Non Storage Recycler Activity: Not reported
Electronic Manifest Broker: Not reported

Map ID
Direction
Distance
Elevation

MAP FINDINGS

Site

Database(s)

EDR ID Number
EPA ID Number

CEMEX CONSTRUCTION MATERIALS PACIFIC LLC (Continued)

1000127683

Receive Date: 2019-12-13 00:00:00.0
Handler Name: CEMEX CONSTRUCTION MATERIALS PACIFIC LLC
Federal Waste Generator Description: Small Quantity Generator
State District Owner: Not reported
Large Quantity Handler of Universal Waste: No
Recognized Trader Importer: No
Recognized Trader Exporter: No
Spent Lead Acid Battery Importer: No
Spent Lead Acid Battery Exporter: No
Current Record: Yes
Non Storage Recycler Activity: No
Electronic Manifest Broker: No

List of NAICS Codes and Descriptions:

NAICS Code: 32732
NAICS Description: READY-MIX CONCRETE MANUFACTURING

Facility Has Received Notices of Violations:

Violations: No Violations Found

Evaluation Action Summary:

Evaluations: No Evaluations Found

EMI:

Name: C L PHARRIS SAND & GRAVEL INC
Address: 8203 ALABAMA ST
City,State,Zip: HIGHLAND, CA 923460000
Year: 1990
County Code: 36
Air Basin: SC
Facility ID: 52564
Air District Name: SC
SIC Code: 1442
Air District Name: SOUTH COAST AQMD
Community Health Air Pollution Info System: Not reported
Consolidated Emission Reporting Rule: Not reported
Total Organic Hydrocarbon Gases Tons/Yr: 3
Reactive Organic Gases Tons/Yr: 2
Carbon Monoxide Emissions Tons/Yr: 6
NOX - Oxides of Nitrogen Tons/Yr: 26
SOX - Oxides of Sulphur Tons/Yr: 2
Particulate Matter Tons/Yr: 15
Part. Matter 10 Micrometers and Smlr Tons/Yr:14

Name: C L PHARRIS SAND & GRAVEL INC
Address: 8203 ALABAMA ST
City,State,Zip: HIGHLAND, CA 923460000
Year: 1993
County Code: 36
Air Basin: SC
Facility ID: 52564
Air District Name: SC
SIC Code: 1442
Air District Name: SOUTH COAST AQMD

Map ID
Direction
Distance
Elevation

MAP FINDINGS

Site

Database(s)

EDR ID Number
EPA ID Number

CEMEX CONSTRUCTION MATERIALS PACIFIC LLC (Continued)

1000127683

Community Health Air Pollution Info System: Not reported
Consolidated Emission Reporting Rule: Not reported
Total Organic Hydrocarbon Gases Tons/Yr: 0
Reactive Organic Gases Tons/Yr: 0
Carbon Monoxide Emissions Tons/Yr: 0
NOX - Oxides of Nitrogen Tons/Yr: 0
SOX - Oxides of Sulphur Tons/Yr: 0
Particulate Matter Tons/Yr: 1
Part. Matter 10 Micrometers and Smllr Tons/Yr:0

Name: C L PHARRIS SAND & GRAVEL INC
Address: 8203 ALABAMA ST
City,State,Zip: HIGHLAND, CA 923460000
Year: 1995
County Code: 36
Air Basin: SC
Facility ID: 52564
Air District Name: SC
SIC Code: 1442
Air District Name: SOUTH COAST AQMD
Community Health Air Pollution Info System: Not reported
Consolidated Emission Reporting Rule: Not reported
Total Organic Hydrocarbon Gases Tons/Yr: 0
Reactive Organic Gases Tons/Yr: 0
Carbon Monoxide Emissions Tons/Yr: 0
NOX - Oxides of Nitrogen Tons/Yr: 0
SOX - Oxides of Sulphur Tons/Yr: 0
Particulate Matter Tons/Yr: 1
Part. Matter 10 Micrometers and Smllr Tons/Yr:0

Name: CEMEX CONSTRUCTION MATERIALS, L.P.
Address: 8203 ALABAMA ST
City,State,Zip: HIGHLAND, CA 923460000
Year: 2002
County Code: 36
Air Basin: SC
Facility ID: 52564
Air District Name: SC
SIC Code: 4953
Air District Name: SOUTH COAST AQMD
Community Health Air Pollution Info System: Not reported
Consolidated Emission Reporting Rule: Not reported
Total Organic Hydrocarbon Gases Tons/Yr: 0
Reactive Organic Gases Tons/Yr: 0
Carbon Monoxide Emissions Tons/Yr: 0
NOX - Oxides of Nitrogen Tons/Yr: 0
SOX - Oxides of Sulphur Tons/Yr: 0
Particulate Matter Tons/Yr: 0
Part. Matter 10 Micrometers and Smllr Tons/Yr:0

Name: CEMEX CONSTRUCTION MATERIALS, L.P.
Address: 8203 ALABAMA ST
City,State,Zip: HIGHLAND, CA 923460000
Year: 2003
County Code: 36
Air Basin: SC
Facility ID: 52564

Map ID
Direction
Distance
Elevation

MAP FINDINGS

Site

Database(s)

EDR ID Number
EPA ID Number

CEMEX CONSTRUCTION MATERIALS PACIFIC LLC (Continued)

1000127683

Air District Name: SC
SIC Code: 4953
Air District Name: SOUTH COAST AQMD
Community Health Air Pollution Info System: Not reported
Consolidated Emission Reporting Rule: Not reported
Total Organic Hydrocarbon Gases Tons/Yr: 0
Reactive Organic Gases Tons/Yr: 0
Carbon Monoxide Emissions Tons/Yr: 0
NOX - Oxides of Nitrogen Tons/Yr: 0
SOX - Oxides of Sulphur Tons/Yr: 0
Particulate Matter Tons/Yr: 0
Part. Matter 10 Micrometers and Smlr Tons/Yr:0

Name: CEMEX CONSTRUCTION MATERIALS, L.P.
Address: 8203 ALABAMA ST
City,State,Zip: HIGHLAND, CA 923460000
Year: 2004
County Code: 36
Air Basin: SC
Facility ID: 52564
Air District Name: SC
SIC Code: 4953
Air District Name: SOUTH COAST AQMD
Community Health Air Pollution Info System: Not reported
Consolidated Emission Reporting Rule: Not reported
Total Organic Hydrocarbon Gases Tons/Yr: 0.00448
Reactive Organic Gases Tons/Yr: 0
Carbon Monoxide Emissions Tons/Yr: 0
NOX - Oxides of Nitrogen Tons/Yr: 0
SOX - Oxides of Sulphur Tons/Yr: 0
Particulate Matter Tons/Yr: 0.207
Part. Matter 10 Micrometers and Smlr Tons/Yr:0.19

Name: CEMEX CONSTRUCTION MATERIALS, L.P.
Address: 8203 ALABAMA ST
City,State,Zip: HIGHLAND, CA 923460000
Year: 2006
County Code: 36
Air Basin: SC
Facility ID: 52564
Air District Name: SC
SIC Code: 3723
Air District Name: SOUTH COAST AQMD
Community Health Air Pollution Info System: Not reported
Consolidated Emission Reporting Rule: Not reported
Total Organic Hydrocarbon Gases Tons/Yr: .0031645569620253164
Reactive Organic Gases Tons/Yr: .003
Carbon Monoxide Emissions Tons/Yr: 0
NOX - Oxides of Nitrogen Tons/Yr: 0
SOX - Oxides of Sulphur Tons/Yr: 0
Particulate Matter Tons/Yr: 2.68
Part. Matter 10 Micrometers and Smlr Tons/Yr:2.16362

Name: CEMEX CONSTRUCTION MATERIALS, L.P.
Address: 8203 ALABAMA ST
City,State,Zip: HIGHLAND, CA 923460000
Year: 2007

Map ID
Direction
Distance
Elevation

MAP FINDINGS

Site

Database(s)

EDR ID Number
EPA ID Number

CEMEX CONSTRUCTION MATERIALS PACIFIC LLC (Continued)

1000127683

County Code: 36
Air Basin: SC
Facility ID: 52564
Air District Name: SC
SIC Code: 3723
Air District Name: SOUTH COAST AQMD
Community Health Air Pollution Info System: Not reported
Consolidated Emission Reporting Rule: Not reported
Total Organic Hydrocarbon Gases Tons/Yr: .0031645569620253164
Reactive Organic Gases Tons/Yr: .003
Carbon Monoxide Emissions Tons/Yr: 0
NOX - Oxides of Nitrogen Tons/Yr: 0
SOX - Oxides of Sulphur Tons/Yr: 0
Particulate Matter Tons/Yr: 2.68
Part. Matter 10 Micrometers and Smllr Tons/Yr:2.16362

WDS:

Name: CEMEX HIGHLAND- ALABAMA
Address: 8203 ALABAMA ST
City: HIGHLAND
Facility ID: Santa Ana River 36I001908
Facility Type: Industrial - Facility that treats and/or disposes of liquid or semisolid wastes from any servicing, producing, manufacturing or processing operation of whatever nature, including mining, gravel washing, geothermal operations, air conditioning, ship building and repairing, oil production, storage and disposal operations, water pumping.
Facility Status: Active - Any facility with a continuous or seasonal discharge that is under Waste Discharge Requirements.
NPDES Number: CAS000001 The 1st 2 characters designate the state. The remaining 7 are assigned by the Regional Board
Subregion: 8
Facility Telephone: Not reported
Facility Contact: ED PEASLEE
Agency Name: CEMEX
Agency Address: 430 N. VINEYARD SUITE 500
Agency City,St,Zip: ONTARIO 917644463
Agency Contact: CHRISTINE JONES
Agency Telephone: 9099745471
Agency Type: Private
SIC Code: 0
SIC Code 2: Not reported
Primary Waste Type: Not reported
Primary Waste: Not reported
Waste Type2: Not reported
Waste2: Not reported
Primary Waste Type: Not reported
Secondary Waste: Not reported
Secondary Waste Type: Not reported
Design Flow: 0
Baseline Flow: 0
Reclamation: Not reported
POTW: Not reported
Treat To Water: Minor Threat to Water Quality. A violation of a regional board order should cause a relatively minor impairment of beneficial uses compared to a major or minor threat. Not: All nurds without a TTWQ will be considered a minor threat to water quality unless coded at a higher

Map ID
 Direction
 Distance
 Elevation

MAP FINDINGS

Site

Database(s)

EDR ID Number
 EPA ID Number

CEMEX CONSTRUCTION MATERIALS PACIFIC LLC (Continued)

1000127683

Complexity: Level. A Zero (0) may be used to code those NURDS that are found to represent no threat to water quality.
 Category C - Facilities having no waste treatment systems, such as cooling water dischargers or those who must comply through best management practices, facilities with passive waste treatment and disposal systems, such as septic systems with subsurface disposal, or dischargers having waste storage systems with land disposal such as dairy waste ponds.

Q89
ENE
 1/8-1/4
 0.230 mi.
 1214 ft.

H & H GENERAL CONTRACTORS INC
7919 PALM AVE
HIGHLAND, CA 92346
Site 1 of 2 in cluster Q

RCRA NonGen / NLR

1026489892
CAL000375336

Relative:
Higher
Actual:
1195 ft.

RCRA NonGen / NLR:	
Date Form Received by Agency:	2012-06-15 00:00:00.0
Handler Name:	H & H GENERAL CONTRACTORS INC
Handler Address:	7919 PALM AVE
Handler City,State,Zip:	HIGHLAND, CA 92346
EPA ID:	CAL000375336
Contact Name:	RICK GARABEDIAN
Contact Address:	PO BOX 536
Contact City,State,Zip:	HIGHLAND, CA 92346
Contact Telephone:	909-425-3907
Contact Fax:	909-425-3910
Contact Email:	RICK@HHGCINC.COM
Contact Title:	Not reported
EPA Region:	09
Land Type:	Not reported
Federal Waste Generator Description:	Not a generator, verified
Non-Notifier:	Not reported
Biennial Report Cycle:	Not reported
Accessibility:	Not reported
Active Site Indicator:	Not reported
State District Owner:	Not reported
State District:	Not reported
Mailing Address:	PO BOX 536
Mailing City,State,Zip:	HIGHLAND, CA 92346-0000
Owner Name:	H & H GENERAL CONTRACTORS INC
Owner Type:	Other
Operator Name:	RICK GARABEDIAN
Operator Type:	Other
Short-Term Generator Activity:	No
Importer Activity:	No
Mixed Waste Generator:	No
Transporter Activity:	No
Transfer Facility Activity:	No
Recycler Activity with Storage:	No
Small Quantity On-Site Burner Exemption:	No
Smelting Melting and Refining Furnace Exemption:	No
Underground Injection Control:	No
Off-Site Waste Receipt:	No
Universal Waste Indicator:	No
Universal Waste Destination Facility:	No
Federal Universal Waste:	No
Active Site Fed-Reg Treatment Storage and Disposal Facility:	Not reported
Active Site Converter Treatment storage and Disposal Facility:	Not reported

Map ID
 Direction
 Distance
 Elevation

MAP FINDINGS

Site

Database(s)

EDR ID Number
 EPA ID Number

H & H GENERAL CONTRACTORS INC (Continued)

1026489892

Active Site State-Reg Treatment Storage and Disposal Facility:	Not reported
Active Site State-Reg Handler:	---
Federal Facility Indicator:	Not reported
Hazardous Secondary Material Indicator:	N
Sub-Part K Indicator:	Not reported
Commercial TSD Indicator:	No
Treatment Storage and Disposal Type:	Not reported
2018 GPRA Permit Baseline:	Not on the Baseline
2018 GPRA Renewals Baseline:	Not on the Baseline
Permit Renewals Workload Universe:	Not reported
Permit Workload Universe:	Not reported
Permit Progress Universe:	Not reported
Post-Closure Workload Universe:	Not reported
Closure Workload Universe:	Not reported
202 GPRA Corrective Action Baseline:	No
Corrective Action Workload Universe:	No
Subject to Corrective Action Universe:	No
Non-TSDs Where RCRA CA has Been Imposed Universe:	No
TSDs Potentially Subject to CA Under 3004 (u)/(v) Universe:	No
TSDs Only Subject to CA under Discretionary Auth Universe:	No
Corrective Action Priority Ranking:	No NCAPS ranking
Environmental Control Indicator:	No
Institutional Control Indicator:	No
Human Exposure Controls Indicator:	N/A
Groundwater Controls Indicator:	N/A
Operating TSDF Universe:	Not reported
Full Enforcement Universe:	Not reported
Significant Non-Complier Universe:	No
Unaddressed Significant Non-Complier Universe:	No
Addressed Significant Non-Complier Universe:	No
Significant Non-Complier With a Compliance Schedule Universe:	No
Financial Assurance Required:	Not reported
Handler Date of Last Change:	2020-12-03 16:49:19.0
Recognized Trader-Importer:	No
Recognized Trader-Exporter:	No
Importer of Spent Lead Acid Batteries:	No
Exporter of Spent Lead Acid Batteries:	No
Recycler Activity Without Storage:	No
Manifest Broker:	No
Sub-Part P Indicator:	No

Handler - Owner Operator:

Owner/Operator Indicator:	Operator
Owner/Operator Name:	RICK GARABEDIAN
Legal Status:	Other
Date Became Current:	Not reported
Date Ended Current:	Not reported
Owner/Operator Address:	PO BOX 536
Owner/Operator City,State,Zip:	HIGHLAND, CA 92346
Owner/Operator Telephone:	909-425-3907
Owner/Operator Telephone Ext:	Not reported
Owner/Operator Fax:	Not reported
Owner/Operator Email:	Not reported
Owner/Operator Indicator:	Owner
Owner/Operator Name:	H & H GENERAL CONTRACTORS INC

Map ID
 Direction
 Distance
 Elevation

MAP FINDINGS

Site

Database(s)

EDR ID Number
 EPA ID Number

H & H GENERAL CONTRACTORS INC (Continued)

1026489892

Legal Status:	Other
Date Became Current:	Not reported
Date Ended Current:	Not reported
Owner/Operator Address:	7919 PALM AVE
Owner/Operator City,State,Zip:	HIGHLAND, CA 92346
Owner/Operator Telephone:	909-425-3907
Owner/Operator Telephone Ext:	Not reported
Owner/Operator Fax:	Not reported
Owner/Operator Email:	Not reported

Historic Generators:

Receive Date:	2012-06-15 00:00:00.0
Handler Name:	H & H GENERAL CONTRACTORS INC
Federal Waste Generator Description:	Not a generator, verified
State District Owner:	Not reported
Large Quantity Handler of Universal Waste:	No
Recognized Trader Importer:	Not reported
Recognized Trader Exporter:	Not reported
Spent Lead Acid Battery Importer:	Not reported
Spent Lead Acid Battery Exporter:	Not reported
Current Record:	Yes
Non Storage Recycler Activity:	Not reported
Electronic Manifest Broker:	Not reported

List of NAICS Codes and Descriptions:

NAICS Code:	56299
NAICS Description:	ALL OTHER WASTE MANAGEMENT SERVICES

Facility Has Received Notices of Violations:

Violations:	No Violations Found
-------------	---------------------

Evaluation Action Summary:

Evaluations:	No Evaluations Found
--------------	----------------------

Q90
ENE
1/8-1/4
0.230 mi.
1214 ft.
Relative:
Higher
Actual:
1195 ft.

H & H GENERAL CONTRACTORS INC
7919 PALM AVE
HIGHLAND, CA 92346
Site 2 of 2 in cluster Q

CA AST **S112142770**
CA CERS HAZ WASTE **N/A**
CA CERS TANKS
CA HAZNET
CA San Bern. Co. Permit
CA CERS
CA HWTS

AST:

Name:	H & H GENERAL CONTRACTORS INC
Address:	7919 PALM AVE
City/Zip:	HIGHLAND,92346
Certified Unified Program Agencies:	Not reported
Owner:	H & H GENERAL CONTRACTORS INC
Total Gallons:	Not reported
CERSID:	10313599
Facility ID:	FA0014693
Business Name:	H & H GENERAL CONTRACTORS INC
Phone:	(909) 425-3907
Fax:	(909) 425-3910
Mailing Address:	7919 PALM AVE

Map ID
Direction
Distance
Elevation

MAP FINDINGS

Site

Database(s)

EDR ID Number
EPA ID Number

H & H GENERAL CONTRACTORS INC (Continued)

S112142770

Mailing Address City: HIGHLAND
Mailing Address State: CA
Mailing Address Zip Code: 92346
Operator Name: H&H General Contractors, inc.
Operator Phone: 909-322-4591
Owner Phone: (909) 891-1877
Owner Mail Address: PO BOX 536
Owner State: CA
Owner Zip Code: 92346
Owner Country: United States
Property Owner Name: Hodges
Property Owner Phone: Not reported
Property Owner Mailing Address: 7919 PALM AVE
Property Owner City: HIGHLAND
Property Owner Stat : CA
Property Owner Zip Code: 92346
Property Owner Country: United States
EPAID: cal000375336

CERS HAZ WASTE:

Name: H & H GENERAL CONTRACTORS INC
Address: 7919 PALM AVE
City,State,Zip: HIGHLAND, CA 92346
Site ID: 34992
CERS ID: 10313599
CERS Description: Hazardous Waste Generator

CERS TANKS:

Name: H & H GENERAL CONTRACTORS INC
Address: 7919 PALM AVE
City,State,Zip: HIGHLAND, CA 92346
Site ID: 34992
CERS ID: 10313599
CERS Description: Aboveground Petroleum Storage

HAZNET:

Name: H & H GENERAL CONTRACTORS INC
Address: 7919 PALM AVE
Address 2: Not reported
City,State,Zip: HIGHLAND, CA 923460000
Contact: RICK GARABEDIAN
Telephone: 9094253907
Mailing Name: Not reported
Mailing Address: PO BOX 536

Year: 2018
Gepaid: CAL000375336
TSD EPA ID: CAL000330453
CA Waste Code: 352 - Other organic solids
Disposal Method: H141 - Storage, Bulking, And/Or Transfer Off Site--No Treatment/Reovery (H010-H129) Or (H131-H135)
Tons: 0.05000

Year: 2018
Gepaid: CAL000375336
TSD EPA ID: CAL000330453

Map ID
Direction
Distance
Elevation

MAP FINDINGS

Site

Database(s)

EDR ID Number
EPA ID Number

H & H GENERAL CONTRACTORS INC (Continued)

S112142770

CA Waste Code: 352 - Other organic solids
Disposal Method: H010 - Metals Recovery Including Retoring,Smelting,Chemicals,Ect
Tons: 0.12500

San Bern. Co. Permit:

Name: H & H GENERAL CONTRACTORS INC
Address: 7919 PALM AVE
City,State,Zip: HIGHLAND, CA 92346
Region: SAN BERNARDINO
Facility ID: FA0014693
Owner: H & H GENERAL CONTRACTORS INC
Permit Number: PT0025636
Permit Category: HAZARDOUS MATERIALS 4-10 CHEMICALS
Facility Status: ACTIVE
Expiration Date: 09/30/2021

Name: H & H GENERAL CONTRACTORS INC
Address: 7919 PALM AVE
City,State,Zip: HIGHLAND, CA 92346
Region: SAN BERNARDINO
Facility ID: FA0014693
Owner: H & H GENERAL CONTRACTORS INC
Permit Number: PT0034814
Permit Category: APSA 1,320-10,000 GAL FAC CAPACITY
Facility Status: ACTIVE
Expiration Date: 09/30/2021

Name: H & H GENERAL CONTRACTORS INC
Address: 7919 PALM AVE
City,State,Zip: HIGHLAND, CA 92346
Region: SAN BERNARDINO
Facility ID: FA0014693
Owner: H & H GENERAL CONTRACTORS INC
Permit Number: PT0025637
Permit Category: SMALL QUANTITY GENERATOR
Facility Status: ACTIVE
Expiration Date: 09/30/2021

CERS:

Name: H & H GENERAL CONTRACTORS INC
Address: 7919 PALM AVE
City,State,Zip: HIGHLAND, CA 92346
Site ID: 34992
CERS ID: 10313599
CERS Description: Chemical Storage Facilities

Violations:

Site ID: 34992
Site Name: H & H GENERAL CONTRACTORS INC
Violation Date: 11-24-2020
Citation: 22 CCR 12 66262.34(f) - California Code of Regulations, Title 22, Chapter 12, Section(s) 66262.34(f)
Violation Description: Failure to properly label hazardous waste accumulation containers and portable tanks with the following requirements: "Hazardous Waste", name and address of the generator, physical and chemical characteristics of the Hazardous Waste, and starting accumulation

Map ID
Direction
Distance
Elevation

MAP FINDINGS

Site

Database(s)

EDR ID Number
EPA ID Number

H & H GENERAL CONTRACTORS INC (Continued)

S112142770

Violation Notes: date.
Returned to compliance on 11/24/2020. Observed (4) 55 gallon drums of used lubricating oil to not have appropriate hazardous waste labeling. Violation corrected on site.

Violation Division: San Bernardino County Fire Department
Violation Program: HW
Violation Source: CERS

Site ID: 34992
Site Name: H & H GENERAL CONTRACTORS INC
Violation Date: 12-14-2017
Citation: HSC 6.5 Multiple - California Health and Safety Code, Chapter 6.5, Section(s) Multiple

Violation Description: Hazardous Waste Generator Program - Operations/Maintenance - General
Violation Notes: Returned to compliance on 12/27/2017. Failure to manage hazardous waste lawfully (CHSC 25154) Observed oil contaminated absorbent on the top of (1) 55 gallon drum containing used motor oil, and used motor oil to present in the secondary containment of the hazardous waste storage area. Compliance Requirement: Sign the Certificate of Compliance in attestation that the oil contaminated absorbent has been properly removed from the hazardous waste storage area, and the oil has been removed the secondary containment in the hazardous waste storage area.

Violation Division: San Bernardino County Fire Department
Violation Program: HW
Violation Source: CERS

Site ID: 34992
Site Name: H & H GENERAL CONTRACTORS INC
Violation Date: 11-24-2020
Citation: HSC 6.95 25508(a)(3) - California Health and Safety Code, Chapter 6.95, Section(s) 25508(a)(3)

Violation Description: Failure to complete and electronically submit hazardous material inventory information for all reportable hazardous materials on site at or above reportable quantities.

Violation Notes: Returned to compliance on 11/24/2020. The federal hazard categories associated with each hazardous materials inventory item required update tot he new federal hazard category system. Violation corrected on site.

Violation Division: San Bernardino County Fire Department
Violation Program: HMRRP
Violation Source: CERS

Site ID: 34992
Site Name: H & H GENERAL CONTRACTORS INC
Violation Date: 11-24-2020
Citation: HSC 6.95 25508.2 - California Health and Safety Code, Chapter 6.95, Section(s) 25508.2

Violation Description: Failure to annually review and electronically certify that the business plan is complete and accurate on or before the annual due date.

Violation Notes: Returned to compliance on 11/24/2020. Last HMBP submitted via CERS occurred on 02/20/2019 Violation corrected on site.

Violation Division: San Bernardino County Fire Department
Violation Program: HMRRP
Violation Source: CERS

Map ID
Direction
Distance
Elevation

MAP FINDINGS

Site

Database(s)

EDR ID Number
EPA ID Number

H & H GENERAL CONTRACTORS INC (Continued)

S112142770

Site ID: 34992
Site Name: H & H GENERAL CONTRACTORS INC
Violation Date: 12-14-2017
Citation: HSC 6.95 25508.1(a)-(f) - California Health and Safety Code, Chapter 6.95, Section(s) 25508.1(a)-(f)
Violation Description: Failure to electronically update business plan within 30 days of any one of the following events: A 100 percent or more increase in the quantity of a previously disclosed material. Any handling of a previously undisclosed hazardous materials at or above reportable quantities. A change of business address, business ownership, or business name. A substantial change in the handler's operations that requires modification to any portion of the business plan.
Violation Notes: Returned to compliance on 12/27/2017. The inventory disclosed via CERS on 08/10/2017 did not fully account for all the hazardous materials observed on site at the time of the inspection. In addition to the disclosed inventory, (2) 177 cubic foot cylinders of Argon/CO2, and (5) 55 gallon drums of use motor oil. Also, the Emergency Response and Contingency Plan is missing the required CUPA Emergency Response Phone Number.
Violation Division: San Bernardino County Fire Department
Violation Program: HMRRP
Violation Source: CERS

Site ID: 34992
Site Name: H & H GENERAL CONTRACTORS INC
Violation Date: 11-24-2020
Citation: HSC 6.5 25123.3(h)(1) - California Health and Safety Code, Chapter 6.5, Section(s) 25123.3(h)(1)
Violation Description: Failure to send hazardous waste offsite for treatment, storage, or disposal within 180 days (or 270 days if waste is transported over 200 miles) for a generator who generates less than 1000 kilogram per month if all of the following conditions are met: (1) The quantity of hazardous waste accumulated onsite never exceeds 6,000 kilograms. (2) The generator complies with the requirements of 40 Code of Federal Regulations section 262.34(d), (e) and (f). (3) The generator does not hold acutely hazardous waste or extremely hazardous waste in an amount greater than one kilogram for more than 90 days.
Violation Notes: Returned to compliance on 12/07/2020. Observed (4) 55 gallon drums of used lubricating oil, and (1) 55 gallon drum of waste to have content which has exceeded the accumulation time frame for the facility. Operator stated the last hazardous waste transport occurred on 03/14/2019. Violation corrected on 12/07/2020; operator provided disposal documentation.
Violation Division: San Bernardino County Fire Department
Violation Program: HW
Violation Source: CERS

Site ID: 34992
Site Name: H & H GENERAL CONTRACTORS INC
Violation Date: 12-14-2017
Citation: HSC 6.5 Multiple - California Health and Safety Code, Chapter 6.5, Section(s) Multiple
Violation Description: Hazardous Waste Generator Program - Operations/Maintenance - General
Violation Notes: Returned to compliance on 12/14/2017. Failure to label hazardous waste containers (CCR 66262.34(f)(3)) Observed (5) 55 gallon drums of used motor oil to be missing appropriate hazardous waste labeling. Violation is corrected on site.

Map ID
Direction
Distance
Elevation

MAP FINDINGS

Site

Database(s)

EDR ID Number
EPA ID Number

H & H GENERAL CONTRACTORS INC (Continued)

S112142770

Violation Division: San Bernardino County Fire Department
Violation Program: HW
Violation Source: CERS

Site ID: 34992
Site Name: H & H GENERAL CONTRACTORS INC
Violation Date: 11-24-2020
Citation: 22 CCR 12 66262.12 - California Code of Regulations, Title 22, Chapter 12, Section(s) 66262.12

Violation Description: Failure to obtain an Identification Number prior to treating, storing, disposing of, transporting or offering for transportation any hazardous waste.

Violation Notes: Returned to compliance on 12/02/2020. EPA ID Number inactive; CAL000375336. Violation corrected on 12/02/2020; operator reactivated the EPA ID Number.

Violation Division: San Bernardino County Fire Department
Violation Program: HW
Violation Source: CERS

Site ID: 34992
Site Name: H & H GENERAL CONTRACTORS INC
Violation Date: 11-24-2020
Citation: HSC 6.67 25270.4.5(a) - California Health and Safety Code, Chapter 6.67, Section(s) 25270.4.5(a)

Violation Description: Failure to provide appropriate secondary containment and/or diversionary structures or equipment for the following: bulk storage containers, mobile or portable containers, oil-filled equipment, piping and related appurtenances, mobile refuelers or non-transportation-related tank cars, and transfer areas, equipment and activities and ensure that the entire containment system, including walls and floor, are capable of containing oil and constructed so that any discharge will not escape the containment system before cleanup occurs.

Violation Notes: Returned to compliance on 11/24/2020. Observed (1) 55 gallon drum of used lubricating oil that did not have appropriate secondary containment. Violation corrected on site. Operator moved the described 55 gallon drum onto a spill pallet capable of holding the drum's contents.

Violation Division: San Bernardino County Fire Department
Violation Program: APSA
Violation Source: CERS

Site ID: 34992
Site Name: H & H GENERAL CONTRACTORS INC
Violation Date: 12-14-2017
Citation: HSC 6.5 Multiple - California Health and Safety Code, Chapter 6.5, Section(s) Multiple

Violation Description: Hazardous Waste Generator Program - Operations/Maintenance - General
Violation Notes: Returned to compliance on 12/27/2017. Failure to store hazardous waste in sound containers (CCR 66265.171) Observed (2) 55 gallon drums containing used motor oil to have severe denting. Compliance Requirement: Sign the Certificate of Compliance in attestation that both unsound drums have been properly emptied of their hazardous content, and the drums have been properly disposed of.

Violation Division: San Bernardino County Fire Department
Violation Program: HW
Violation Source: CERS

Map ID
Direction
Distance
Elevation

MAP FINDINGS

Site

Database(s)

EDR ID Number
EPA ID Number

H & H GENERAL CONTRACTORS INC (Continued)

S112142770

Site ID: 34992
Site Name: H & H GENERAL CONTRACTORS INC
Violation Date: 01-20-2015
Citation: HSC 6.95 25508.1(a)-(e) - California Health and Safety Code, Chapter 6.95, Section(s) 25508.1(a)-(e)
Violation Description: Failure to electronically update business plan within 30 days of any one of the following events: A 100 percent or more increase in the quantity of a previously disclosed material. Any handling of a previously undisclosed hazardous materials at or above reportable quantities. A change of business address, business ownership, or business name.
Violation Notes: Returned to compliance on 05/12/2015. Observed hazardous materials store on site during the inspection that are not listed in the most current CERS inventory or that are listed in lesser quantities. Furthermore, the hazardous materials, and hazardous wastes maximum daily amounts must be updated so to reflect the maximum quantities that can be stored on site any day of the year. Business Plan was updated via CERS on 05/12/2015
Violation Division: San Bernardino County Fire Department
Violation Program: HMRRP
Violation Source: CERS

Site ID: 34992
Site Name: H & H GENERAL CONTRACTORS INC
Violation Date: 12-14-2017
Citation: HSC 6.67 25270.4.5(a) - California Health and Safety Code, Chapter 6.67, Section(s) 25270.4.5(a)
Violation Description: Failure to prepare a Spill Prevention, Control, and Countermeasures (SPCC) Plan.
Violation Notes: Returned to compliance on 12/27/2017. Facility staff was unable to locate a prepared SPCC Plan during the inspection. Compliance Requirement: Sign the Certificate of Compliance in attestation that an SPCC Plan has been prepared and implemented, and is available for review on site.
Violation Division: San Bernardino County Fire Department
Violation Program: APSA
Violation Source: CERS

Evaluation:
Eval General Type: Compliance Evaluation Inspection
Eval Date: 01-20-2015
Violations Found: No
Eval Type: Routine done by local agency
Eval Notes: ROUTINE INSPECTION
Eval Division: San Bernardino County Fire Department
Eval Program: APSA
Eval Source: CERS

Eval General Type: Compliance Evaluation Inspection
Eval Date: 01-20-2015
Violations Found: No
Eval Type: Routine done by local agency
Eval Notes: ROUTINE INSPECTION, FUEL VEHICLE
Eval Division: San Bernardino County Fire Department
Eval Program: HW
Eval Source: CERS

Map ID
Direction
Distance
Elevation

MAP FINDINGS

Site

Database(s)

EDR ID Number
EPA ID Number

H & H GENERAL CONTRACTORS INC (Continued)

S112142770

Eval General Type: Compliance Evaluation Inspection
Eval Date: 01-20-2015
Violations Found: Yes
Eval Type: Routine done by local agency
Eval Notes: ROUTINE INSPECTION, FUEL VEHICLE
Eval Division: San Bernardino County Fire Department
Eval Program: HMRRP
Eval Source: CERS

Eval General Type: Compliance Evaluation Inspection
Eval Date: 11-24-2020
Violations Found: Yes
Eval Type: Routine done by local agency
Eval Notes: Not reported
Eval Division: San Bernardino County Fire Department
Eval Program: APSA
Eval Source: CERS

Eval General Type: Compliance Evaluation Inspection
Eval Date: 11-24-2020
Violations Found: Yes
Eval Type: Routine done by local agency
Eval Notes: Not reported
Eval Division: San Bernardino County Fire Department
Eval Program: HMRRP
Eval Source: CERS

Eval General Type: Compliance Evaluation Inspection
Eval Date: 11-24-2020
Violations Found: Yes
Eval Type: Routine done by local agency
Eval Notes: Not reported
Eval Division: San Bernardino County Fire Department
Eval Program: HW
Eval Source: CERS

Eval General Type: Compliance Evaluation Inspection
Eval Date: 12-14-2017
Violations Found: Yes
Eval Type: Routine done by local agency
Eval Notes: Not reported
Eval Division: San Bernardino County Fire Department
Eval Program: APSA
Eval Source: CERS

Eval General Type: Compliance Evaluation Inspection
Eval Date: 12-14-2017
Violations Found: Yes
Eval Type: Routine done by local agency
Eval Notes: Not reported
Eval Division: San Bernardino County Fire Department
Eval Program: HMRRP
Eval Source: CERS

Eval General Type: Compliance Evaluation Inspection
Eval Date: 12-14-2017
Violations Found: Yes

Map ID
Direction
Distance
Elevation

MAP FINDINGS

Site

Database(s)

EDR ID Number
EPA ID Number

H & H GENERAL CONTRACTORS INC (Continued)

S112142770

Eval Type: Routine done by local agency
Eval Notes: Not reported
Eval Division: San Bernardino County Fire Department
Eval Program: HW
Eval Source: CERS

Enforcement Action:
Site ID: 34992
Site Name: H & H GENERAL CONTRACTORS INC
Site Address: 7919 PALM AVE
Site City: HIGHLAND
Site Zip: 92346
Enf Action Date: 01-20-2015
Enf Action Type: Notice of Violation (Unified Program)
Enf Action Description: Notice of Violation Issued by the Inspector at the Time of Inspection
Enf Action Notes: Not reported
Enf Action Division: San Bernardino County Fire Department
Enf Action Program: HMRRP
Enf Action Source: CERS

Coordinates:
Site ID: 34992
Facility Name: H & H GENERAL CONTRACTORS INC
Env Int Type Code: HWG
Program ID: 10313599
Coord Name: Not reported
Ref Point Type Desc: Center of a facility or station.
Latitude: 34.109840
Longitude: -117.208060

Affiliation:
Affiliation Type Desc: Document Preparer
Entity Name: Rick Garabedian
Entity Title: Not reported
Affiliation Address: Not reported
Affiliation City: Not reported
Affiliation State: Not reported
Affiliation Country: Not reported
Affiliation Zip: Not reported
Affiliation Phone: Not reported

Affiliation Type Desc: Environmental Contact
Entity Name: ALFRED TROY HODGES
Entity Title: Not reported
Affiliation Address: P.O. BOX 536
Affiliation City: HIGHLAND
Affiliation State: CA
Affiliation Country: Not reported
Affiliation Zip: 92346
Affiliation Phone: Not reported

Affiliation Type Desc: Facility Mailing Address
Entity Name: Mailing Address
Entity Title: Not reported
Affiliation Address: 7919 PALM AVE
Affiliation City: HIGHLAND

Map ID
Direction
Distance
Elevation

MAP FINDINGS

Site

Database(s)

EDR ID Number
EPA ID Number

H & H GENERAL CONTRACTORS INC (Continued)

S112142770

Affiliation State: CA
Affiliation Country: Not reported
Affiliation Zip: 92346
Affiliation Phone: Not reported

Affiliation Type Desc: Identification Signer
Entity Name: Rick Garabedian
Entity Title: Project Engineer
Affiliation Address: Not reported
Affiliation City: Not reported
Affiliation State: Not reported
Affiliation Country: Not reported
Affiliation Zip: Not reported
Affiliation Phone: Not reported

Affiliation Type Desc: Operator
Entity Name: H&H General Contractors, inc.
Entity Title: Not reported
Affiliation Address: Not reported
Affiliation City: Not reported
Affiliation State: Not reported
Affiliation Country: Not reported
Affiliation Zip: Not reported
Affiliation Phone: (909) 322-4591

Affiliation Type Desc: Legal Owner
Entity Name: H & H GENERAL CONTRACTORS INC
Entity Title: Not reported
Affiliation Address: PO BOX 536
Affiliation City: HIGHLAND
Affiliation State: CA
Affiliation Country: United States
Affiliation Zip: 92346
Affiliation Phone: (909) 891-1877

Affiliation Type Desc: Parent Corporation
Entity Name: H & H GENERAL CONTRACTORS INC
Entity Title: Not reported
Affiliation Address: Not reported
Affiliation City: Not reported
Affiliation State: Not reported
Affiliation Country: Not reported
Affiliation Zip: Not reported
Affiliation Phone: Not reported

Affiliation Type Desc: CUPA District
Entity Name: San Bernardino County Fire
Entity Title: Not reported
Affiliation Address: 620 South E Street
Affiliation City: San Bernardino
Affiliation State: CA
Affiliation Country: Not reported
Affiliation Zip: 92415-0153
Affiliation Phone: (909) 386-8401

Map ID
Direction
Distance
Elevation

MAP FINDINGS

Site

Database(s)

EDR ID Number
EPA ID Number

H & H GENERAL CONTRACTORS INC (Continued)

S112142770

HWTS:

Name: H & H GENERAL CONTRACTORS INC
Address: 7919 PALM AVE
Address 2: Not reported
City,State,Zip: HIGHLAND, CA 92346
EPA ID: CAL000375336
Inactive Date: Not reported
Create Date: 06/15/2012
Last Act Date: 12/02/2020
Mailing Name: Not reported
Mailing Address: PO BOX 536
Mailing Address 2: Not reported
Mailing City,State,Zip: HIGHLAND, CA 923460000
Owner Name: H & H GENERAL CONTRACTORS INC
Owner Address: 7919 PALM AVE
Owner Address 2: Not reported
Owner City,State,Zip: HIGHLAND, CA 92346
Contact Name: RICK GARABEDIAN
Contact Address: PO BOX 536
Contact Address 2: Not reported
City,State,Zip: HIGHLAND, CA 92346

NAICS:

EPA ID: CAL000375336
Create Date: 2012-06-15 15:41:30.513
NAICS Code: 23492
NAICS Description: Power and Communication Transmission Line Construction
Issued EPA ID Date: 2012-06-15 15:41:30.46700
Inactive Date: Not reported
Facility Name: H & H GENERAL CONTRACTORS INC
Facility Address: 7919 PALM AVE
Facility Address 2: Not reported
Facility City: HIGHLAND
Facility County: Not reported
Facility State: CA
Facility Zip: 92346

R91
East
1/8-1/4
0.231 mi.
1220 ft.

ORCO BLENDED PRODUCTS
27347 E THIRD ST
HIGHLAND, CA 92346

CA San Bern. Co. Permit **S111456380**
CA CERS **N/A**

Site 1 of 2 in cluster R

Relative:
Higher
Actual:
1201 ft.

San Bern. Co. Permit:
Name: ORCO BLENDED PRODUCTS
Address: 27347 E THIRD ST
City,State,Zip: HIGHLAND, CA 92346
Region: SAN BERNARDINO
Facility ID: FA0014140
Owner: ORCO BLENDED PRODUCTS
Permit Number: PT0025120
Permit Category: HAZARDOUS MATERIALS 11-30 CHEMICALS
Facility Status: ACTIVE
Expiration Date: 12/31/2021

CERS:

Map ID
Direction
Distance
Elevation

MAP FINDINGS

Site

Database(s)

EDR ID Number
EPA ID Number

ORCO BLENDED PRODUCTS (Continued)

S111456380

Name: ORCO BLENDED PRODUCTS
Address: 27347 E THIRD ST
City,State,Zip: HIGHLAND, CA 92346
Site ID: 140285
CERS ID: 10312693
CERS Description: Chemical Storage Facilities

Evaluation:
Eval General Type: Compliance Evaluation Inspection
Eval Date: 08-12-2014
Violations Found: No
Eval Type: Routine done by local agency
Eval Notes: ROUTINE INSPECTION
Eval Division: San Bernardino County Fire Department
Eval Program: HMRRP
Eval Source: CERS

Eval General Type: Compliance Evaluation Inspection
Eval Date: 09-15-2020
Violations Found: No
Eval Type: Routine done by local agency
Eval Notes: Not reported
Eval Division: San Bernardino County Fire Department
Eval Program: HMRRP
Eval Source: CERS

Eval General Type: Compliance Evaluation Inspection
Eval Date: 09-19-2017
Violations Found: No
Eval Type: Routine done by local agency
Eval Notes: Not reported
Eval Division: San Bernardino County Fire Department
Eval Program: HMRRP
Eval Source: CERS

Affiliation:
Affiliation Type Desc: CUPA District
Entity Name: San Bernardino County Fire
Entity Title: Not reported
Affiliation Address: 620 South E Street
Affiliation City: San Bernardino
Affiliation State: CA
Affiliation Country: Not reported
Affiliation Zip: 92415-0153
Affiliation Phone: (909) 386-8401

Affiliation Type Desc: Environmental Contact
Entity Name: RAY FLORES
Entity Title: Not reported
Affiliation Address: 11100 BEACH BLVD
Affiliation City: STANTON
Affiliation State: CA
Affiliation Country: Not reported
Affiliation Zip: 90680
Affiliation Phone: Not reported

Affiliation Type Desc: Document Preparer

Map ID
Direction
Distance
Elevation

MAP FINDINGS

Site

Database(s)

EDR ID Number
EPA ID Number

ORCO BLENDED PRODUCTS (Continued)

S111456380

Entity Name: Ray Flores
Entity Title: Not reported
Affiliation Address: Not reported
Affiliation City: Not reported
Affiliation State: Not reported
Affiliation Country: Not reported
Affiliation Zip: Not reported
Affiliation Phone: Not reported

Affiliation Type Desc: Facility Mailing Address
Entity Name: Mailing Address
Entity Title: Not reported
Affiliation Address: 11100 BEACH BLVD
Affiliation City: STANTON
Affiliation State: CA
Affiliation Country: Not reported
Affiliation Zip: 90680
Affiliation Phone: Not reported

Affiliation Type Desc: Identification Signer
Entity Name: LUCIANO LOPEZ
Entity Title: PLANT MANAGER
Affiliation Address: Not reported
Affiliation City: Not reported
Affiliation State: Not reported
Affiliation Country: Not reported
Affiliation Zip: Not reported
Affiliation Phone: Not reported

Affiliation Type Desc: Legal Owner
Entity Name: ORCO BLENDED PRODUCTS
Entity Title: Not reported
Affiliation Address: 27347 E THIRD ST
Affiliation City: HIGHLAND
Affiliation State: CA
Affiliation Country: United States
Affiliation Zip: 92346
Affiliation Phone: (909) 862-2480

Affiliation Type Desc: Operator
Entity Name: Luciano Lopez
Entity Title: Not reported
Affiliation Address: Not reported
Affiliation City: Not reported
Affiliation State: Not reported
Affiliation Country: Not reported
Affiliation Zip: Not reported
Affiliation Phone: (909) 862-2480

Affiliation Type Desc: Parent Corporation
Entity Name: ORCO BLENDED PRODUCTS
Entity Title: Not reported
Affiliation Address: Not reported
Affiliation City: Not reported
Affiliation State: Not reported
Affiliation Country: Not reported
Affiliation Zip: Not reported

Map ID
 Direction
 Distance
 Elevation

MAP FINDINGS

Site

Database(s)

EDR ID Number
 EPA ID Number

ORCO BLENDED PRODUCTS (Continued)

S111456380

Affiliation Phone: Not reported

Affiliation Type Desc: Property Owner
 Entity Name: Robertson's Ready Mix, LTD
 Entity Title: Not reported
 Affiliation Address: 200 S. Main Street, Suite 200
 Affiliation City: Corona
 Affiliation State: CA
 Affiliation Country: United States
 Affiliation Zip: 92872
 Affiliation Phone: (800) 834-7557

R92
East
1/8-1/4
0.247 mi.
1304 ft.

PRO CAST PRODUCTS INC
27417 3RD ST
HIGHLAND, CA 92346

RCRA NonGen / NLR

1024816476
CAL000317852

Site 2 of 2 in cluster R

Relative:
Higher
Actual:
1201 ft.

RCRA NonGen / NLR: 2007-03-23 00:00:00.0

Date Form Received by Agency: 2007-03-23 00:00:00.0

Handler Name: PRO CAST PRODUCTS INC

Handler Address: 27417 3RD ST

Handler City,State,Zip: HIGHLAND, CA 92346-4258

EPA ID: CAL000317852

Contact Name: RAY COLON

Contact Address: 27417 E.THIRD STREET

Contact City,State,Zip: HIGHLAND, CA 92346

Contact Telephone: 909-793-7602

Contact Fax: 909-793-1283

Contact Email: PAULD@PROCASTPRODUCTS.COM

Contact Title: Not reported

EPA Region: 09

Land Type: Not reported

Federal Waste Generator Description: Not a generator, verified

Non-Notifier: Not reported

Biennial Report Cycle: Not reported

Accessibility: Not reported

Active Site Indicator: Handler Activities

State District Owner: Not reported

State District: Not reported

Mailing Address: PO BOX 602

Mailing City,State,Zip: HIGHLAND, CA 92346-0602

Owner Name: PRO CAST PRODUCTS INC

Owner Type: Other

Operator Name: RAY COLON

Operator Type: Other

Short-Term Generator Activity: No

Importer Activity: No

Mixed Waste Generator: No

Transporter Activity: No

Transfer Facility Activity: No

Recycler Activity with Storage: No

Small Quantity On-Site Burner Exemption: No

Smelting Melting and Refining Furnace Exemption: No

Underground Injection Control: No

Off-Site Waste Receipt: No

Universal Waste Indicator: Yes

Map ID
 Direction
 Distance
 Elevation

MAP FINDINGS

Site

Database(s)

EDR ID Number
 EPA ID Number

PRO CAST PRODUCTS INC (Continued)

1024816476

Universal Waste Destination Facility:	Yes
Federal Universal Waste:	No
Active Site Fed-Reg Treatment Storage and Disposal Facility:	Not reported
Active Site Converter Treatment storage and Disposal Facility:	Not reported
Active Site State-Reg Treatment Storage and Disposal Facility:	Not reported
Active Site State-Reg Handler:	---
Federal Facility Indicator:	Not reported
Hazardous Secondary Material Indicator:	N
Sub-Part K Indicator:	Not reported
Commercial TSD Indicator:	No
Treatment Storage and Disposal Type:	Not reported
2018 GPRA Permit Baseline:	Not on the Baseline
2018 GPRA Renewals Baseline:	Not on the Baseline
Permit Renewals Workload Universe:	Not reported
Permit Workload Universe:	Not reported
Permit Progress Universe:	Not reported
Post-Closure Workload Universe:	Not reported
Closure Workload Universe:	Not reported
202 GPRA Corrective Action Baseline:	No
Corrective Action Workload Universe:	No
Subject to Corrective Action Universe:	No
Non-TSDFs Where RCRA CA has Been Imposed Universe:	No
TSDFs Potentially Subject to CA Under 3004 (u)/(v) Universe:	No
TSDFs Only Subject to CA under Discretionary Auth Universe:	No
Corrective Action Priority Ranking:	No NCAPS ranking
Environmental Control Indicator:	No
Institutional Control Indicator:	No
Human Exposure Controls Indicator:	N/A
Groundwater Controls Indicator:	N/A
Operating TSDF Universe:	Not reported
Full Enforcement Universe:	Not reported
Significant Non-Complier Universe:	No
Unaddressed Significant Non-Complier Universe:	No
Addressed Significant Non-Complier Universe:	No
Significant Non-Complier With a Compliance Schedule Universe:	No
Financial Assurance Required:	Not reported
Handler Date of Last Change:	2018-09-05 20:29:04.0
Recognized Trader-Importer:	No
Recognized Trader-Exporter:	No
Importer of Spent Lead Acid Batteries:	No
Exporter of Spent Lead Acid Batteries:	No
Recycler Activity Without Storage:	No
Manifest Broker:	No
Sub-Part P Indicator:	No

Handler - Owner Operator:

Owner/Operator Indicator:	Operator
Owner/Operator Name:	RAY COLON
Legal Status:	Other
Date Became Current:	Not reported
Date Ended Current:	Not reported
Owner/Operator Address:	27417 E. THIRD STREET
Owner/Operator City, State, Zip:	HIGHLAND, CA 92346
Owner/Operator Telephone:	909-793-7602
Owner/Operator Telephone Ext:	Not reported
Owner/Operator Fax:	Not reported

Map ID
Direction
Distance
Elevation

MAP FINDINGS

Site

Database(s)

EDR ID Number
EPA ID Number

PRO CAST PRODUCTS INC (Continued)

1024816476

Owner/Operator Email: Not reported
Owner/Operator Indicator: Owner
Owner/Operator Name: PRO CAST PRODUCTS INC
Legal Status: Other
Date Became Current: Not reported
Date Ended Current: Not reported
Owner/Operator Address: 27417 3RD ST
Owner/Operator City,State,Zip: HIGHLAND, CA 92346-4258
Owner/Operator Telephone: 909-793-7602
Owner/Operator Telephone Ext: Not reported
Owner/Operator Fax: Not reported
Owner/Operator Email: Not reported

Historic Generators:

Receive Date: 2007-03-23 00:00:00.0
Handler Name: PRO CAST PRODUCTS INC
Federal Waste Generator Description: Not a generator, verified
State District Owner: Not reported
Large Quantity Handler of Universal Waste: No
Recognized Trader Importer: No
Recognized Trader Exporter: No
Spent Lead Acid Battery Importer: No
Spent Lead Acid Battery Exporter: No
Current Record: Yes
Non Storage Recycler Activity: Not reported
Electronic Manifest Broker: Not reported

List of NAICS Codes and Descriptions:

NAICS Code: 327999
NAICS Description: ALL OTHER MISCELLANEOUS NONMETALLIC MINERAL PRODUCT MANUFACTURING

Facility Has Received Notices of Violations:

Violations: No Violations Found

Evaluation Action Summary:

Evaluations: No Evaluations Found

93
South
1/4-1/2
0.334 mi.
1765 ft.

FORMER SKEET RANGE NO. 2
SAN BERNARDINO, CA

UXO 1024717560
N/A

Relative:
Lower
Actual:
1174 ft.

UXO:
DoD Component: Air Force
Installation Name: NORTON
Name: FORMER SKEET RANGE NO. 2
Address: Not reported
Address 2: Not reported
City,State,Zip: SAN BERNARDINO, CA
Site ID: SR401
Site Type: Small Arms Range
Latitude: 34.101683
Longitude: -117.214585

Map ID
 Direction
 Distance
 Elevation

MAP FINDINGS

Site

Database(s)

EDR ID Number
 EPA ID Number

S94
SE
1/4-1/2
0.488 mi.
2579 ft.

MATICH CORP
8203 ALABAMA ST
REDLANDS, CA 92374
Site 1 of 3 in cluster S

CA SWF/LF
CA CERS HAZ WASTE
CA CERS TANKS
CA EMI
CA San Bern. Co. Permit
CA CERS

1006015181
N/A

Relative:
Higher

SWF/LF (SWIS):

Actual:
1202 ft.

Name: TRI-CITY CONCRETE-SEPTIC TANK DISPOSAL S
 Address: 8203 ALABAMA STREET
 City,State,Zip: REDLANDS, CA 99999
 Region: STATE
 Facility ID: 36-AA-0065
 SWIS Number: 36-AA-0065
 Point of Contact: Dawn Liang
 Is Archived: Yes
 Is Closed Illegal Abandoned: Yes
 Is Site Inert Debris Engineered Fill: No
 Is Financial Assurances Responsible: No
 Absorbed On: Not reported
 Operational Status: To be Determined
 Absorbed By: Not reported
 Closed Illegal Abandoned Category: Not reported
 EPA Federal Registry ID: Not reported
 ARB District: South Coast
 SWRCB Region: Santa Ana
 Local Government: Redlands
 Reporting Agency Legal Name: County of San Bernardino
 Reporting Agency Department: Div. of Environmental Health Services
 Enforcing Agency Legal Name: County of San Bernardino
 Enforcing Agency Department: Div. of Environmental Health Services
 Regulation Status: Not Currently Regulated

CERS HAZ WASTE:

Name: COMPETITIVE ASPHALT COATINGS, INC. DBA VIKING MATERIALS
 Address: 8203 ALABAMA ST
 City,State,Zip: REDLANDS, CA 92374
 Site ID: 99972
 CERS ID: 10505467
 CERS Description: Hazardous Waste Generator

CERS TANKS:

Name: COMPETITIVE ASPHALT COATINGS, INC. DBA VIKING MATERIALS
 Address: 8203 ALABAMA ST
 City,State,Zip: REDLANDS, CA 92374
 Site ID: 99972
 CERS ID: 10505467
 CERS Description: Aboveground Petroleum Storage

EMI:

Name: MATICH CORP
 Address: 8203 ALABAMA ST
 City,State,Zip: REDLANDS, CA 92374
 Year: 1990
 County Code: 36
 Air Basin: SC
 Facility ID: 15041
 Air District Name: SC

Map ID
Direction
Distance
Elevation

MAP FINDINGS

Site

Database(s)

EDR ID Number
EPA ID Number

MATICH CORP (Continued)

1006015181

SIC Code: 3272
Air District Name: SOUTH COAST AQMD
Community Health Air Pollution Info System: Not reported
Consolidated Emission Reporting Rule: Not reported
Total Organic Hydrocarbon Gases Tons/Yr: 0
Reactive Organic Gases Tons/Yr: 0
Carbon Monoxide Emissions Tons/Yr: 1
NOX - Oxides of Nitrogen Tons/Yr: 3
SOX - Oxides of Sulphur Tons/Yr: 0
Particulate Matter Tons/Yr: 3
Part. Matter 10 Micrometers and Smllr Tons/Yr:1

Name: MATICH CORP
Address: 8203 ALABAMA ST
City,State,Zip: REDLANDS, CA 92374
Year: 1995
County Code: 36
Air Basin: SC
Facility ID: 15041
Air District Name: SC
SIC Code: 3272
Air District Name: SOUTH COAST AQMD
Community Health Air Pollution Info System: Not reported
Consolidated Emission Reporting Rule: Not reported
Total Organic Hydrocarbon Gases Tons/Yr: 0
Reactive Organic Gases Tons/Yr: 0
Carbon Monoxide Emissions Tons/Yr: 0
NOX - Oxides of Nitrogen Tons/Yr: 2
SOX - Oxides of Sulphur Tons/Yr: 0
Particulate Matter Tons/Yr: 0
Part. Matter 10 Micrometers and Smllr Tons/Yr:0

Name: MATICH CORP
Address: 8203 ALABAMA ST
City,State,Zip: REDLANDS, CA 92374
Year: 1996
County Code: 36
Air Basin: SC
Facility ID: 15041
Air District Name: SC
SIC Code: 3272
Air District Name: SOUTH COAST AQMD
Community Health Air Pollution Info System: Not reported
Consolidated Emission Reporting Rule: Not reported
Total Organic Hydrocarbon Gases Tons/Yr: 0
Reactive Organic Gases Tons/Yr: 0
Carbon Monoxide Emissions Tons/Yr: 1
NOX - Oxides of Nitrogen Tons/Yr: 4
SOX - Oxides of Sulphur Tons/Yr: 0
Particulate Matter Tons/Yr: 4
Part. Matter 10 Micrometers and Smllr Tons/Yr:2

Name: MATICH CORP
Address: 8203 ALABAMA ST
City,State,Zip: REDLANDS, CA 92374
Year: 1997
County Code: 36

Map ID
Direction
Distance
Elevation

MAP FINDINGS

Site

Database(s)

EDR ID Number
EPA ID Number

MATICH CORP (Continued)

1006015181

Air Basin: SC
Facility ID: 15041
Air District Name: SC
SIC Code: 3272
Air District Name: SOUTH COAST AQMD
Community Health Air Pollution Info System: Not reported
Consolidated Emission Reporting Rule: Not reported
Total Organic Hydrocarbon Gases Tons/Yr: 1
Reactive Organic Gases Tons/Yr: 0
Carbon Monoxide Emissions Tons/Yr: 1
NOX - Oxides of Nitrogen Tons/Yr: 5
SOX - Oxides of Sulphur Tons/Yr: 0
Particulate Matter Tons/Yr: 2
Part. Matter 10 Micrometers and Smlr Tons/Yr:1

Name: MATICH CORP
Address: 8203 ALABAMA ST
City,State,Zip: REDLANDS, CA 92374
Year: 1998
County Code: 36
Air Basin: SC
Facility ID: 15041
Air District Name: SC
SIC Code: 3272
Air District Name: SOUTH COAST AQMD
Community Health Air Pollution Info System: Not reported
Consolidated Emission Reporting Rule: Not reported
Total Organic Hydrocarbon Gases Tons/Yr: 1
Reactive Organic Gases Tons/Yr: 0
Carbon Monoxide Emissions Tons/Yr: 1
NOX - Oxides of Nitrogen Tons/Yr: 5
SOX - Oxides of Sulphur Tons/Yr: 0
Particulate Matter Tons/Yr: 2
Part. Matter 10 Micrometers and Smlr Tons/Yr:1

Name: MATICH CORP
Address: 8203 ALABAMA ST
City,State,Zip: REDLANDS, CA 92374
Year: 1999
County Code: 36
Air Basin: SC
Facility ID: 15041
Air District Name: SC
SIC Code: 3272
Air District Name: SOUTH COAST AQMD
Community Health Air Pollution Info System: Not reported
Consolidated Emission Reporting Rule: Not reported
Total Organic Hydrocarbon Gases Tons/Yr: 1
Reactive Organic Gases Tons/Yr: 0
Carbon Monoxide Emissions Tons/Yr: 1
NOX - Oxides of Nitrogen Tons/Yr: 5
SOX - Oxides of Sulphur Tons/Yr: 0
Particulate Matter Tons/Yr: 2
Part. Matter 10 Micrometers and Smlr Tons/Yr:1

Name: MATICH CORP
Address: 8203 ALABAMA ST

Map ID
Direction
Distance
Elevation

MAP FINDINGS

Site

Database(s)

EDR ID Number
EPA ID Number

MATICH CORP (Continued)

1006015181

City,State,Zip: REDLANDS, CA 92374
Year: 2000
County Code: 36
Air Basin: SC
Facility ID: 15041
Air District Name: SC
SIC Code: 3272
Air District Name: SOUTH COAST AQMD
Community Health Air Pollution Info System: Not reported
Consolidated Emission Reporting Rule: Not reported
Total Organic Hydrocarbon Gases Tons/Yr: 1
Reactive Organic Gases Tons/Yr: 0
Carbon Monoxide Emissions Tons/Yr: 1
NOX - Oxides of Nitrogen Tons/Yr: 5
SOX - Oxides of Sulphur Tons/Yr: 0
Particulate Matter Tons/Yr: 2
Part. Matter 10 Micrometers and Smllr Tons/Yr:1

Name: MATICH CORP
Address: 8203 ALABAMA ST
City,State,Zip: REDLANDS, CA 92374
Year: 2001
County Code: 36
Air Basin: SC
Facility ID: 15041
Air District Name: SC
SIC Code: 3272
Air District Name: SOUTH COAST AQMD
Community Health Air Pollution Info System: Not reported
Consolidated Emission Reporting Rule: Not reported
Total Organic Hydrocarbon Gases Tons/Yr: 1
Reactive Organic Gases Tons/Yr: 0
Carbon Monoxide Emissions Tons/Yr: 2
NOX - Oxides of Nitrogen Tons/Yr: 4
SOX - Oxides of Sulphur Tons/Yr: 0
Particulate Matter Tons/Yr: 3
Part. Matter 10 Micrometers and Smllr Tons/Yr:2

Name: MATICH CORP
Address: 8203 ALABAMA ST
City,State,Zip: REDLANDS, CA 92374
Year: 2002
County Code: 36
Air Basin: SC
Facility ID: 15041
Air District Name: SC
SIC Code: 3272
Air District Name: SOUTH COAST AQMD
Community Health Air Pollution Info System: Not reported
Consolidated Emission Reporting Rule: Not reported
Total Organic Hydrocarbon Gases Tons/Yr: 1
Reactive Organic Gases Tons/Yr: 0
Carbon Monoxide Emissions Tons/Yr: 2
NOX - Oxides of Nitrogen Tons/Yr: 2
SOX - Oxides of Sulphur Tons/Yr: 0
Particulate Matter Tons/Yr: 3
Part. Matter 10 Micrometers and Smllr Tons/Yr:2

Map ID
Direction
Distance
Elevation

MAP FINDINGS

Site

Database(s)

EDR ID Number
EPA ID Number

MATICH CORP (Continued)

1006015181

Name: MATICH CORP
Address: 8203 ALABAMA ST
City,State,Zip: REDLANDS, CA 92374
Year: 2003
County Code: 36
Air Basin: SC
Facility ID: 15041
Air District Name: SC
SIC Code: 3272
Air District Name: SOUTH COAST AQMD
Community Health Air Pollution Info System: Not reported
Consolidated Emission Reporting Rule: Not reported
Total Organic Hydrocarbon Gases Tons/Yr: 1
Reactive Organic Gases Tons/Yr: 0
Carbon Monoxide Emissions Tons/Yr: 2
NOX - Oxides of Nitrogen Tons/Yr: 2
SOX - Oxides of Sulphur Tons/Yr: 0
Particulate Matter Tons/Yr: 3
Part. Matter 10 Micrometers and Smlr Tons/Yr:2

Name: MATICH CORP
Address: 8203 ALABAMA ST
City,State,Zip: REDLANDS, CA 92374
Year: 2004
County Code: 36
Air Basin: SC
Facility ID: 15041
Air District Name: SC
SIC Code: 3272
Air District Name: SOUTH COAST AQMD
Community Health Air Pollution Info System: Not reported
Consolidated Emission Reporting Rule: Not reported
Total Organic Hydrocarbon Gases Tons/Yr: 0.746
Reactive Organic Gases Tons/Yr: 0.31
Carbon Monoxide Emissions Tons/Yr: 1.57
NOX - Oxides of Nitrogen Tons/Yr: 2.04
SOX - Oxides of Sulphur Tons/Yr: 0.0373
Particulate Matter Tons/Yr: 2.557
Part. Matter 10 Micrometers and Smlr Tons/Yr:2.36

Name: MATICH CORP
Address: 8203 ALABAMA ST
City,State,Zip: REDLANDS, CA 92374
Year: 2005
County Code: 36
Air Basin: SC
Facility ID: 15041
Air District Name: SC
SIC Code: 3272
Air District Name: SOUTH COAST AQMD
Community Health Air Pollution Info System: Not reported
Consolidated Emission Reporting Rule: Not reported
Total Organic Hydrocarbon Gases Tons/Yr: .344
Reactive Organic Gases Tons/Yr: .1452368
Carbon Monoxide Emissions Tons/Yr: 1.72
NOX - Oxides of Nitrogen Tons/Yr: 1.73
SOX - Oxides of Sulphur Tons/Yr: .0295

Map ID
Direction
Distance
Elevation

MAP FINDINGS

Site

Database(s)

EDR ID Number
EPA ID Number

MATICH CORP (Continued)

1006015181

Particulate Matter Tons/Yr: 2.749
Part. Matter 10 Micrometers and Smlr Tons/Yr:1.30255

Name: MATICH CORP
Address: 8203 ALABAMA ST
City,State,Zip: REDLANDS, CA 92374
Year: 2006
County Code: 36
Air Basin: SC
Facility ID: 15041
Air District Name: SC
SIC Code: 3272
Air District Name: SOUTH COAST AQMD
Community Health Air Pollution Info System: Not reported
Consolidated Emission Reporting Rule: Not reported
Total Organic Hydrocarbon Gases Tons/Yr: 2.188519185220274751
Reactive Organic Gases Tons/Yr: 1.689
Carbon Monoxide Emissions Tons/Yr: 1.824
NOX - Oxides of Nitrogen Tons/Yr: 2.412
SOX - Oxides of Sulphur Tons/Yr: .031
Particulate Matter Tons/Yr: 7.004
Part. Matter 10 Micrometers and Smlr Tons/Yr:4.130016

Name: MATICH CORP
Address: 8203 ALABAMA ST
City,State,Zip: REDLANDS, CA 92374
Year: 2007
County Code: 36
Air Basin: SC
Facility ID: 15041
Air District Name: SC
SIC Code: 3272
Air District Name: SOUTH COAST AQMD
Community Health Air Pollution Info System: Not reported
Consolidated Emission Reporting Rule: Not reported
Total Organic Hydrocarbon Gases Tons/Yr: 2.188519185220274751
Reactive Organic Gases Tons/Yr: 1.689
Carbon Monoxide Emissions Tons/Yr: 1.824
NOX - Oxides of Nitrogen Tons/Yr: 2.412
SOX - Oxides of Sulphur Tons/Yr: .031
Particulate Matter Tons/Yr: 7.004
Part. Matter 10 Micrometers and Smlr Tons/Yr:4.130016

Name: MATICH CORP
Address: 8203 ALABAMA ST
City,State,Zip: REDLANDS, CA 92374
Year: 2008
County Code: 36
Air Basin: SC
Facility ID: 15041
Air District Name: SC
SIC Code: 2951
Air District Name: SOUTH COAST AQMD
Community Health Air Pollution Info System: Not reported
Consolidated Emission Reporting Rule: Not reported
Total Organic Hydrocarbon Gases Tons/Yr: 2.176205352689652519
Reactive Organic Gases Tons/Yr: 1.69

Map ID
Direction
Distance
Elevation

MAP FINDINGS

Site

Database(s)

EDR ID Number
EPA ID Number

MATICH CORP (Continued)

1006015181

Carbon Monoxide Emissions Tons/Yr: 45.89
NOX - Oxides of Nitrogen Tons/Yr: 2.29
SOX - Oxides of Sulphur Tons/Yr: .03
Particulate Matter Tons/Yr: 22.00975103595
Part. Matter 10 Micrometers and Smlr Tons/Yr:12.50845047528

Name: MATICH CORP
Address: 8203 ALABAMA ST
City,State,Zip: REDLANDS, CA 92374
Year: 2009
County Code: 36
Air Basin: SC
Facility ID: 15041
Air District Name: SC
SIC Code: 2951
Air District Name: SOUTH COAST AQMD
Community Health Air Pollution Info System: Not reported
Consolidated Emission Reporting Rule: Not reported
Total Organic Hydrocarbon Gases Tons/Yr: 0.93429979839404098
Reactive Organic Gases Tons/Yr: 0.71999999999999997
Carbon Monoxide Emissions Tons/Yr: 19.309999999999999
NOX - Oxides of Nitrogen Tons/Yr: 0.95999999999999996
SOX - Oxides of Sulphur Tons/Yr: 0.01
Particulate Matter Tons/Yr: 8.8067200000000003
Part. Matter 10 Micrometers and Smlr Tons/Yr:5.0164282399999998

Name: MATICH CORP
Address: 8203 ALABAMA ST
City,State,Zip: REDLANDS, CA 92374
Year: 2011
County Code: 36
Air Basin: SC
Facility ID: 15041
Air District Name: SC
SIC Code: 2951
Air District Name: SOUTH COAST AQMD
Community Health Air Pollution Info System: Not reported
Consolidated Emission Reporting Rule: Not reported
Total Organic Hydrocarbon Gases Tons/Yr: 0.2211090512
Reactive Organic Gases Tons/Yr: 0.17530065
Carbon Monoxide Emissions Tons/Yr: 0.019248
NOX - Oxides of Nitrogen Tons/Yr: 0.00471
SOX - Oxides of Sulphur Tons/Yr: 3e-005
Particulate Matter Tons/Yr: 0.52161104671
Part. Matter 10 Micrometers and Smlr Tons/Yr:0.33141970868

Name: MATICH CORP
Address: 8203 ALABAMA ST
City,State,Zip: REDLANDS, CA 92374
Year: 2012
County Code: 36
Air Basin: SC
Facility ID: 15041
Air District Name: SC
SIC Code: 2951
Air District Name: SOUTH COAST AQMD
Community Health Air Pollution Info System: Not reported

Map ID
Direction
Distance
Elevation

MAP FINDINGS

Site

Database(s)

EDR ID Number
EPA ID Number

MATICH CORP (Continued)

1006015181

Consolidated Emission Reporting Rule: Not reported
Total Organic Hydrocarbon Gases Tons/Yr: 0.26798383212
Reactive Organic Gases Tons/Yr: 0.2128913
Carbon Monoxide Emissions Tons/Yr: 0.09359
NOX - Oxides of Nitrogen Tons/Yr: 0.05196
SOX - Oxides of Sulphur Tons/Yr: 0.0003
Particulate Matter Tons/Yr: 0.619612283
Part. Matter 10 Micrometers and Smlr Tons/Yr:0.3944315732

Name: MATICH CORP
Address: 8203 ALABAMA ST
City,State,Zip: REDLANDS, CA 92374
Year: 2015
County Code: 36
Air Basin: SC
Facility ID: 15041
Air District Name: SC
SIC Code: 3272
Air District Name: SOUTH COAST AQMD
Community Health Air Pollution Info System: Not reported
Consolidated Emission Reporting Rule: Not reported
Total Organic Hydrocarbon Gases Tons/Yr: 0.43239555
Reactive Organic Gases Tons/Yr: 0.43239555
Carbon Monoxide Emissions Tons/Yr: 0.50205105
NOX - Oxides of Nitrogen Tons/Yr: 0.255583
SOX - Oxides of Sulphur Tons/Yr: 0.004414
Particulate Matter Tons/Yr: 2.03363589
Part. Matter 10 Micrometers and Smlr Tons/Yr:0.978681952

Name: MATICH CORP
Address: 8203 ALABAMA ST
City,State,Zip: REDLANDS, CA 92374
Year: 2016
County Code: 36
Air Basin: SC
Facility ID: 15041
Air District Name: SC
SIC Code: 3272
Air District Name: SOUTH COAST AQMD
Community Health Air Pollution Info System: Not reported
Consolidated Emission Reporting Rule: Not reported
Total Organic Hydrocarbon Gases Tons/Yr: 0
Reactive Organic Gases Tons/Yr: 0
Carbon Monoxide Emissions Tons/Yr: 0
NOX - Oxides of Nitrogen Tons/Yr: 0
SOX - Oxides of Sulphur Tons/Yr: 0
Particulate Matter Tons/Yr: 0
Part. Matter 10 Micrometers and Smlr Tons/Yr:0

Name: MATICH CORP
Address: 8203 ALABAMA ST
City,State,Zip: REDLANDS, CA 92374
Year: 2017
County Code: 36
Air Basin: SC
Facility ID: 15041
Air District Name: SC

Map ID
Direction
Distance
Elevation

MAP FINDINGS

Site

Database(s)

EDR ID Number
EPA ID Number

MATICH CORP (Continued)

1006015181

SIC Code: 3272
Air District Name: SOUTH COAST AQMD
Community Health Air Pollution Info System: Not reported
Consolidated Emission Reporting Rule: Not reported
Total Organic Hydrocarbon Gases Tons/Yr: 0
Reactive Organic Gases Tons/Yr: 0
Carbon Monoxide Emissions Tons/Yr: 0
NOX - Oxides of Nitrogen Tons/Yr: 0
SOX - Oxides of Sulphur Tons/Yr: 0
Particulate Matter Tons/Yr: 0.00413
Part. Matter 10 Micrometers and Smllr Tons/Yr:0.001652

San Bern. Co. Permit:

Name: COMPETITIVE ASPHALT COATINGS, INC. DBA VIKING MATERIALS
Address: 8203 ALABAMA ST
City,State,Zip: REDLANDS, CA 92374
Region: SAN BERNARDINO
Facility ID: FA0016760
Owner: COMPETITIVE ASPHALT COATING INC.
Permit Number: PT0035933
Permit Category: SMALL QUANTITY GENERATOR
Facility Status: ACTIVE
Expiration Date: 05/31/2021

Name: COMPETITIVE ASPHALT COATINGS, INC. DBA VIKING MATERIALS
Address: 8203 ALABAMA ST
City,State,Zip: REDLANDS, CA 92374
Region: SAN BERNARDINO
Facility ID: FA0016760
Owner: COMPETITIVE ASPHALT COATING INC.
Permit Number: PT0035934
Permit Category: APSA 10,001-100,000 GAL FAC CAPACITY
Facility Status: ACTIVE
Expiration Date: 05/31/2021

Name: COMPETITIVE ASPHALT COATINGS, INC. DBA VIKING MATERIALS
Address: 8203 ALABAMA ST
City,State,Zip: REDLANDS, CA 92374
Region: SAN BERNARDINO
Facility ID: FA0016760
Owner: COMPETITIVE ASPHALT COATING INC.
Permit Number: PT0035932
Permit Category: HAZARDOUS MATERIALS 11-30 CHEMICALS
Facility Status: ACTIVE
Expiration Date: 05/31/2021

Name: MATICH CORP
Address: 8203 ALABAMA ST
City,State,Zip: REDLANDS, CA 92373
Region: SAN BERNARDINO
Facility ID: FA0004618
Owner: MATICH CORP
Permit Number: PT0001447
Permit Category: HAZMAT HANDLER 0-10 EMPLOYEES (W/GEN PRMT)
Facility Status: INACTIVE
Expiration Date: 11/30/2003

Map ID
Direction
Distance
Elevation

MAP FINDINGS

Site

Database(s)

EDR ID Number
EPA ID Number

MATICH CORP (Continued)

1006015181

Name: MATICH CORP
Address: 8203 ALABAMA ST
City,State,Zip: REDLANDS, CA 92373
Region: SAN BERNARDINO
Facility ID: FA0004618
Owner: MATICH CORP
Permit Number: PT0001448
Permit Category: HAZARDOUS WASTE GENERATOR - 0-10 EMPLOYEES
Facility Status: INACTIVE
Expiration Date: 11/30/2003

CERS:

Name: COMPETITIVE ASPHALT COATINGS, INC. DBA VIKING MATERIALS
Address: 8203 ALABAMA ST
City,State,Zip: REDLANDS, CA 92374
Site ID: 99972
CERS ID: 10505467
CERS Description: Chemical Storage Facilities

Violations:

Site ID: 99972
Site Name: Competitive Asphalt Coatings, Inc. dba Viking Materials
Violation Date: 06-10-2014
Citation: HSC 6.67 Multiple - California Health and Safety Code, Chapter 6.67, Section(s) Multiple
Violation Description: Haz Waste Generator Program - Operations/Maintenance - General
Violation Notes: Returned to compliance on 07/10/2014. Failure to manage hazardous waste lawfully (CHSC 25154) Violation has been corrected. Hazardous waste containers have been labeled with a "hazardous waste" label and an accumulation start date. Photographs received by e-mail on 07/10/2014
Violation Division: San Bernardino County Fire Department
Violation Program: HW
Violation Source: CERS

Site ID: 99972
Site Name: Competitive Asphalt Coatings, Inc. dba Viking Materials
Violation Date: 06-10-2014
Citation: HSC 6.67 Multiple - California Health and Safety Code, Chapter 6.67, Section(s) Multiple
Violation Description: Haz Waste Generator Program - Operations/Maintenance - General
Violation Notes: Returned to compliance on 07/10/2014. Failure to complete hazardous waste labels (CCR 66262.34(f)(3)) Violation has been corrected. Hazardous waste containers have been labeled with a "hazardous waste" label and an accumulation start date. Photographs received by e-mail on 07/10/2014
Violation Division: San Bernardino County Fire Department
Violation Program: HW
Violation Source: CERS

Site ID: 99972
Site Name: Competitive Asphalt Coatings, Inc. dba Viking Materials
Violation Date: 08-09-2019
Citation: 22 CCR 12 66262.34(f) - California Code of Regulations, Title 22, Chapter 12, Section(s) 66262.34(f)
Violation Description: Failure to label stationary hazardous waste tanks as "hazardous waste" and mark with an accumulation start date.

Map ID
Direction
Distance
Elevation

MAP FINDINGS

Site

Database(s)

EDR ID Number
EPA ID Number

MATICH CORP (Continued)

1006015181

Violation Notes: Returned to compliance on 08/09/2019. OBSERVATION: Observed (1) 55 gallon drum of waste coolant with missing accumulation start date. CORRECTED ON SITE: The operator corrected the violation by adding the accumulation start date to the hazardous waste label on the waste coolant at the time of the inspection.

Violation Division: San Bernardino County Fire Department
Violation Program: HW
Violation Source: CERS

Site ID: 99972
Site Name: Competitive Asphalt Coatings, Inc. dba Viking Materials
Violation Date: 04-22-2016
Citation: HSC 6.67 25270.4.5(a) - California Health and Safety Code, Chapter 6.67, Section(s) 25270.4.5(a)

Violation Description: Failure to prepare and implement a Spill Prevention Control and Countermeasure (SPCC) Plan .

Violation Notes: Returned to compliance on 05/30/2018. Received CofC on 5/30/18. (AV)

Violation Division: San Bernardino County Fire Department
Violation Program: APSA
Violation Source: CERS

Site ID: 99972
Site Name: Competitive Asphalt Coatings, Inc. dba Viking Materials
Violation Date: 08-09-2019
Citation: HSC 6.67 25270.4.5(a) - California Health and Safety Code, Chapter 6.67, Section(s) 25270.4.5(a)

Violation Description: Failure to provide the following training to all oil-handling personnel: 1. Operation and maintenance of equipment to prevent discharges. 2. Discharge procedure protocols. 3. Applicable pollution control laws, rules, and regulations. 4. General facility operations. 5. Contents of the SPCC Plan.

Violation Notes: Returned to compliance on 10/30/2019. OBSERVATION: The last SPCC discharge prevention employee training was conducted and documented on 02/22/2017. Per SPCC Plan, discharge prevention briefings and training is conducted annually, and the records are maintained as presented in Appendix E of the SPCC plan. CORRECTIVE ACTION: Conduct SPCC discharge prevention training and briefings annually. Submit a copy of the SPCC training and briefing records demonstrating that all oil-handling personnel have been trained.

Violation Division: San Bernardino County Fire Department
Violation Program: APSA
Violation Source: CERS

Site ID: 99972
Site Name: Competitive Asphalt Coatings, Inc. dba Viking Materials
Violation Date: 06-10-2014
Citation: HSC 6.95 25503.5(a) - California Health and Safety Code, Chapter 6.95, Section(s) 25503.5(a)

Violation Description: Owner/Operator failed to establish and implement a Hazardous Materials Business Plan when storing hazardous materials at or above the thresholds quantities of 55 gallons/500 lbs/200 cubic feet.

Violation Notes: Returned to compliance on 07/10/2014. Business plan has been established via CERS.

Violation Division: San Bernardino County Fire Department
Violation Program: HMRRP
Violation Source: CERS

Map ID
Direction
Distance
Elevation

MAP FINDINGS

Site

Database(s)

EDR ID Number
EPA ID Number

MATICH CORP (Continued)

1006015181

Site ID: 99972
Site Name: Competitive Asphalt Coatings, Inc. dba Viking Materials
Violation Date: 06-10-2014
Citation: HSC 6.67 Multiple - California Health and Safety Code, Chapter 6.67, Section(s) Multiple
Violation Description: Haz Waste Generator Program - Operations/Maintenance - General
Violation Notes: Returned to compliance on 07/10/2014. Failure to note accumulation start date on labels (CCR 66262.34(f)(2)) Violation has been corrected. Hazardous waste containers have been labeled with a "hazardous waste" label and an accumulation start date. Photographs received by e-mail on 07/10/2014
Violation Division: San Bernardino County Fire Department
Violation Program: HW
Violation Source: CERS

Site ID: 99972
Site Name: Competitive Asphalt Coatings, Inc. dba Viking Materials
Violation Date: 06-10-2014
Citation: HSC 6.67 Multiple Sections - California Health and Safety Code, Chapter 6.67, Section(s) Multiple Sections
Violation Description: Haz Waste Generator Program - Training - General
Violation Notes: Returned to compliance on 07/23/2014. Failure to train facility personnel in hazardous waste management procedures (CCR 66265.16)
Violation Division: San Bernardino County Fire Department
Violation Program: HW
Violation Source: CERS

Site ID: 99972
Site Name: Competitive Asphalt Coatings, Inc. dba Viking Materials
Violation Date: 04-22-2016
Citation: HSC 6.95 25508(d) - California Health and Safety Code, Chapter 6.95, Section(s) 25508(d)
Violation Description: Failure to complete and/or electronically submit a business plan when storing/handling a hazardous material at or above reportable quantities.
Violation Notes: Returned to compliance on 01/31/2017.
Violation Division: San Bernardino County Fire Department
Violation Program: HMRRP
Violation Source: CERS

Site ID: 99972
Site Name: Competitive Asphalt Coatings, Inc. dba Viking Materials
Violation Date: 06-10-2014
Citation: HSC 6.67 Multiple - California Health and Safety Code, Chapter 6.67, Section(s) Multiple
Violation Description: Haz Waste Generator Program - Operations/Maintenance - General
Violation Notes: Returned to compliance on 07/10/2014. Failure to inspect Hazardous Waste container storage areas weekly (CCR 66265.174) Aboveground storage tank daily inspection form was received by email.
Violation Division: San Bernardino County Fire Department
Violation Program: HW
Violation Source: CERS

Site ID: 99972
Site Name: Competitive Asphalt Coatings, Inc. dba Viking Materials
Violation Date: 06-10-2014
Citation: HSC 6.67 Multiple - California Health and Safety Code, Chapter 6.67,

Map ID
Direction
Distance
Elevation

MAP FINDINGS

Site

Database(s)

EDR ID Number
EPA ID Number

MATICH CORP (Continued)

1006015181

Section(s) Multiple
Violation Description: Haz Waste Generator Program - Operations/Maintenance - General
Violation Notes: Returned to compliance on 07/10/2014. Failure to establish a Contingency Plan (CCR 66265.51(a)) Contingency plan has been established via CERS

Violation Division: San Bernardino County Fire Department
Violation Program: HW
Violation Source: CERS

Site ID: 99972
Site Name: Competitive Asphalt Coatings, Inc. dba Viking Materials
Violation Date: 08-09-2019
Citation: HSC 6.67 25270.4.5(a) - California Health and Safety Code, Chapter 6.67, Section(s) 25270.4.5(a)

Violation Description: "Failure to test or inspect each aboveground container for integrity based on industry standards as discussed in the SPCC Plan: 1. On a regular schedule. 2. After making material repairs. 3. Use non-destructive testing. 4. Inspect each container's supports, foundations, and outside for signs of deterioration, discharges, or accumulation of oil inside diked areas."

Violation Notes: Returned to compliance on 10/30/2019. OBSERVATION: Per SPCC Plan, Competitive Asphalt follows the Steel Tank Institute (STI) SP001 industry standard; however, tank inspections/tests have not been conducted. CORRECTIVE ACTION: Conduct AST's tests and inspections in accordance with industry standards. Submit a signed statement indicating that tests and inspections are being properly conducted on a regular schedule or after repair.

Violation Division: San Bernardino County Fire Department
Violation Program: APSA
Violation Source: CERS

Site ID: 99972
Site Name: Competitive Asphalt Coatings, Inc. dba Viking Materials
Violation Date: 06-10-2014
Citation: HSC 6.67 Multiple - California Health and Safety Code, Chapter 6.67, Section(s) Multiple

Violation Description: Haz Waste Generator Program - Administration/Documentation - General
Violation Notes: Returned to compliance on 07/10/2014. Failure to obtain an EPA ID Number (CCR 66262.12(a)) Per California DTSC website and operator email violation has been corrected. EPA ID CAL000397882 is now established and active.

Violation Division: San Bernardino County Fire Department
Violation Program: HW
Violation Source: CERS

Site ID: 99972
Site Name: Competitive Asphalt Coatings, Inc. dba Viking Materials
Violation Date: 08-09-2019
Citation: HSC 6.67 25270.4.5(a) - California Health and Safety Code, Chapter 6.67, Section(s) 25270.4.5(a)

Violation Description: Failure to discuss in the SPCC Plan procedures to test or inspect each aboveground container for integrity in accordance with industry standards: 1. On a regular schedule. 2. After material repairs are made. 3. By qualified personnel. 4. The frequency and type of testing and inspections based on container size, configuration, and design.

Violation Notes: Returned to compliance on 10/29/2019. OBSERVATION: Per SPCC Plan, Competitive Asphalt follows the Steel Tank Institute (STI) SP001

Map ID
Direction
Distance
Elevation

MAP FINDINGS

Site

Database(s)

EDR ID Number
EPA ID Number

MATICH CORP (Continued)

1006015181

industry standard. The SPCC plan indicates that all tanks required a weekly and annual inspection; however, the SPCC Plan checklist included a monthly inspection instead of a weekly inspection as mentioned in the plan. Per STI SP001 monthly and annual inspections are required. In addition, the SPCC plan indicates that the (1) 10,000 gallon Tack Oil AST is subject to additional 10 year formal external inspections and a 20 year formal internal inspection, but the baseline for these inspections was not provided. CORRECTIVE ACTION: Amend SPCC Plan to include the required tests and inspections in accordance to industry standards. Submit a signed statement indicating that procedures to test or inspect containers have been included in the SPCC Plan.

Violation Division: San Bernardino County Fire Department
Violation Program: APSA
Violation Source: CERS

Site ID: 99972
Site Name: Competitive Asphalt Coatings, Inc. dba Viking Materials
Violation Date: 06-10-2014
Citation: HSC 6.95 Multiple - California Health and Safety Code, Chapter 6.95, Section(s) Multiple

Violation Description: Business Plan Program - Administration/Documentation - General
Violation Notes: Returned to compliance on 06/10/2014. Failure to obtain a CUPA Hazardous Materials Handler permit (SBCC 23.0602(a))

Violation Division: San Bernardino County Fire Department
Violation Program: HMRRP
Violation Source: CERS

Site ID: 99972
Site Name: Competitive Asphalt Coatings, Inc. dba Viking Materials
Violation Date: 06-10-2014
Citation: HSC 6.67 Multiple - California Health and Safety Code, Chapter 6.67, Section(s) Multiple

Violation Description: Haz Waste Generator Program - Operations/Maintenance - General
Violation Notes: Returned to compliance on 07/10/2014. Failure to manage used oil lawfully (CHSC 25250.4) Violation has been corrected. Hazardous waste containers have been labeled with a "hazardous waste" label and an accumulation start date. Photographs received by e-mail on 07/10/2014.

Violation Division: San Bernardino County Fire Department
Violation Program: HW
Violation Source: CERS

Site ID: 99972
Site Name: Competitive Asphalt Coatings, Inc. dba Viking Materials
Violation Date: 06-10-2014
Citation: 22 CCR 16 66266.130 - California Code of Regulations, Title 22, Chapter 16, Section(s) 66266.130

Violation Description: Failure to properly handle, manage, label, and recycle used oil and fuel filters.
Violation Notes: Returned to compliance on 07/10/2014. Violation has been corrected. Drained used oil filters have been labeled with "drained used oil filters " and accumulation start date. Photograph received by e-mail on 07/10/2014

Violation Division: San Bernardino County Fire Department
Violation Program: HW
Violation Source: CERS

Map ID
Direction
Distance
Elevation

MAP FINDINGS

Site

Database(s)

EDR ID Number
EPA ID Number

MATICH CORP (Continued)

1006015181

Site ID: 99972
Site Name: Competitive Asphalt Coatings, Inc. dba Viking Materials
Violation Date: 08-09-2019
Citation: HSC 6.67 25270.4.5(a) - California Health and Safety Code, Chapter 6.67, Section(s) 25270.4.5(a)
Violation Description: Failure to address in the SPCC Plan the type of oil and storage capacity for each fixed container, and either the type of oil and storage capacity for each mobile or portable container, or an estimate of the potential number of mobile or portable containers, the types of oil, and anticipated storage capacities.
Violation Notes: Returned to compliance on 10/30/2019. OBSERVATION: Per Mr. Jasteleky and Mr. Ingerslev, the facility owns a total of (2) 200 gallon portable tack oil tanks, (4) 500 gallon seal coat trailers and (4) 2,500 gallon seal coat tanker trucks. These tanks go out to work sites, but non-empty tanks may also be stored at the facility. CORRECTIVE ACTION: Update SPCC plan to include all the mobile and portable containers that can be stored at the facility. Also, update the SPCC Plan's facility diagram to identify the storage areas where mobile or portable containers are located. Submit a signed statement indicating that the SPCC plan has been revised to address these tanks.
Violation Division: San Bernardino County Fire Department
Violation Program: APSA
Violation Source: CERS

Site ID: 99972
Site Name: Competitive Asphalt Coatings, Inc. dba Viking Materials
Violation Date: 04-22-2016
Citation: HSC 6.95 25507 - California Health and Safety Code, Chapter 6.95, Section(s) 25507
Violation Description: Failure to adequately establish and implement a business plan when storing/handling a hazardous material at or above reportable quantities.
Violation Notes: Returned to compliance on 01/31/2017.
Violation Division: San Bernardino County Fire Department
Violation Program: HMRRP
Violation Source: CERS

Site ID: 99972
Site Name: Competitive Asphalt Coatings, Inc. dba Viking Materials
Violation Date: 04-22-2016
Citation: HSC 6.5 Multiple Sections - California Health and Safety Code, Chapter 6.5, Section(s) Multiple Sections
Violation Description: Haz Waste Generator Program - Operations/Maintenance - General
Violation Notes: Returned to compliance on 01/31/2017. Failure to establish a Contingency Plan (CCR 66265.51(a))
Violation Division: San Bernardino County Fire Department
Violation Program: HW
Violation Source: CERS

Site ID: 99972
Site Name: Competitive Asphalt Coatings, Inc. dba Viking Materials
Violation Date: 06-10-2014
Citation: HSC 6.95 25505(a) - California Health and Safety Code, Chapter 6.95, Section(s) 25505(a)
Violation Description: Owner/Operator failed to complete and/or submit a Hazardous Materials Business Plan when storing hazardous materials at or above the thresholds quantities of 55 gallons/500 lbs/200 cubic feet.

Map ID
Direction
Distance
Elevation

MAP FINDINGS

Site

Database(s)

EDR ID Number
EPA ID Number

MATICH CORP (Continued)

1006015181

Violation Notes: Returned to compliance on 07/10/2014. Business Plan has been submitted via CERS.

Violation Division: San Bernardino County Fire Department
Violation Program: HMRRP
Violation Source: CERS

Site ID: 99972
Site Name: Competitive Asphalt Coatings, Inc. dba Viking Materials
Violation Date: 08-09-2019
Citation: HSC 6.95 25508(a)(1) - California Health and Safety Code, Chapter 6.95, Section(s) 25508(a)(1)

Violation Description: Failure to complete and electronically submit hazardous material inventory information for all reportable hazardous materials on site at or above reportable quantities.

Violation Notes: Returned to compliance on 08/26/2019. OBSERVATION: The following hazardous materials inventory items observed at the facility during the inspection, had not been reported to CERS: (1) 55 gallon drum of drained used oil filters (2 total stored at the facility), (2) 55 gallon drum asphalt degreaser, (2) 200 gallon portable tack oil tanks, (4) 500 gallon seal coat trailers, (4) 2,500 gallon seal coat tanker trucks, (1) 55 gallon drum of motor oil and (1) 55 gallon drum of hydraulic oil. CORRECTIVE ACTION: Submit an accurate and complete hazardous materials inventory via CERS; CERS ID 10505467.

Violation Division: San Bernardino County Fire Department
Violation Program: HMRRP
Violation Source: CERS

Site ID: 99972
Site Name: Competitive Asphalt Coatings, Inc. dba Viking Materials
Violation Date: 06-10-2014
Citation: HSC 6.67 Multiple - California Health and Safety Code, Chapter 6.67, Section(s) Multiple

Violation Description: Haz Waste Generator Program - Administration/Documentation - General

Violation Notes: Returned to compliance on 06/10/2014. Failure to obtain a CUPA Hazardous Waste Generator Permit (SBCC 23.0602(b)(1))

Violation Division: San Bernardino County Fire Department
Violation Program: HW
Violation Source: CERS

Evaluation:
Eval General Type: Compliance Evaluation Inspection
Eval Date: 04-22-2016
Violations Found: Yes
Eval Type: Routine done by local agency
Eval Notes: ROUTINE INSPECTION
Eval Division: San Bernardino County Fire Department
Eval Program: APSA
Eval Source: CERS

Eval General Type: Compliance Evaluation Inspection
Eval Date: 04-22-2016
Violations Found: Yes
Eval Type: Routine done by local agency
Eval Notes: ROUTINE INSPECTION
Eval Division: San Bernardino County Fire Department
Eval Program: HMRRP
Eval Source: CERS

Map ID
Direction
Distance
Elevation

MAP FINDINGS

Site

Database(s)

EDR ID Number
EPA ID Number

MATICH CORP (Continued)

1006015181

Eval General Type: Compliance Evaluation Inspection
Eval Date: 04-22-2016
Violations Found: Yes
Eval Type: Routine done by local agency
Eval Notes: ROUTINE INSPECTION
Eval Division: San Bernardino County Fire Department
Eval Program: HW
Eval Source: CERS

Eval General Type: Compliance Evaluation Inspection
Eval Date: 06-10-2014
Violations Found: Yes
Eval Type: Routine done by local agency
Eval Notes: ROUTINE INSPECTION. REPORT WRITING. 5050.
Eval Division: San Bernardino County Fire Department
Eval Program: HW
Eval Source: CERS

Eval General Type: Compliance Evaluation Inspection
Eval Date: 06-10-2014
Violations Found: Yes
Eval Type: Routine done by local agency
Eval Notes: ROUTINE INSPECTION. REPORT WRITING. 5050. WASHED VEHICLE.
Eval Division: San Bernardino County Fire Department
Eval Program: HMRRP
Eval Source: CERS

Eval General Type: Compliance Evaluation Inspection
Eval Date: 08-09-2019
Violations Found: Yes
Eval Type: Routine done by local agency
Eval Notes: Not reported
Eval Division: San Bernardino County Fire Department
Eval Program: APSA
Eval Source: CERS

Eval General Type: Compliance Evaluation Inspection
Eval Date: 08-09-2019
Violations Found: Yes
Eval Type: Routine done by local agency
Eval Notes: Not reported
Eval Division: San Bernardino County Fire Department
Eval Program: HMRRP
Eval Source: CERS

Eval General Type: Compliance Evaluation Inspection
Eval Date: 08-09-2019
Violations Found: Yes
Eval Type: Routine done by local agency
Eval Notes: Not reported
Eval Division: San Bernardino County Fire Department
Eval Program: HW
Eval Source: CERS

Enforcement Action:
Site ID: 99972
Site Name: Competitive Asphalt Coatings, Inc. dba Viking Materials

Map ID
Direction
Distance
Elevation

MAP FINDINGS

Site

Database(s)

EDR ID Number
EPA ID Number

MATICH CORP (Continued)

1006015181

Site Address: 8203 ALABAMA ST
Site City: REDLANDS
Site Zip: 92374
Enf Action Date: 04-22-2016
Enf Action Type: Notice of Violation (Unified Program)
Enf Action Description: Notice of Violation Issued by the Inspector at the Time of Inspection
Enf Action Notes: Not reported
Enf Action Division: San Bernardino County Fire Department
Enf Action Program: APSA
Enf Action Source: CERS

Site ID: 99972
Site Name: Competitive Asphalt Coatings, Inc. dba Viking Materials
Site Address: 8203 ALABAMA ST
Site City: REDLANDS
Site Zip: 92374
Enf Action Date: 04-22-2016
Enf Action Type: Notice of Violation (Unified Program)
Enf Action Description: Notice of Violation Issued by the Inspector at the Time of Inspection
Enf Action Notes: Not reported
Enf Action Division: San Bernardino County Fire Department
Enf Action Program: HMRRP
Enf Action Source: CERS

Site ID: 99972
Site Name: Competitive Asphalt Coatings, Inc. dba Viking Materials
Site Address: 8203 ALABAMA ST
Site City: REDLANDS
Site Zip: 92374
Enf Action Date: 04-22-2016
Enf Action Type: Notice of Violation (Unified Program)
Enf Action Description: Notice of Violation Issued by the Inspector at the Time of Inspection
Enf Action Notes: Not reported
Enf Action Division: San Bernardino County Fire Department
Enf Action Program: HW
Enf Action Source: CERS

Site ID: 99972
Site Name: Competitive Asphalt Coatings, Inc. dba Viking Materials
Site Address: 8203 ALABAMA ST
Site City: REDLANDS
Site Zip: 92374
Enf Action Date: 06-10-2014
Enf Action Type: Notice of Violation (Unified Program)
Enf Action Description: Notice of Violation Issued by the Inspector at the Time of Inspection
Enf Action Notes: Not reported
Enf Action Division: San Bernardino County Fire Department
Enf Action Program: HMRRP
Enf Action Source: CERS

Site ID: 99972
Site Name: Competitive Asphalt Coatings, Inc. dba Viking Materials
Site Address: 8203 ALABAMA ST
Site City: REDLANDS
Site Zip: 92374
Enf Action Date: 06-10-2014
Enf Action Type: Notice of Violation (Unified Program)

Map ID
Direction
Distance
Elevation

MAP FINDINGS

Site

Database(s)

EDR ID Number
EPA ID Number

MATICH CORP (Continued)

1006015181

Enf Action Description: Notice of Violation Issued by the Inspector at the Time of Inspection
Enf Action Notes: Not reported
Enf Action Division: San Bernardino County Fire Department
Enf Action Program: HW
Enf Action Source: CERS

Affiliation:

Affiliation Type Desc: CUPA District
Entity Name: San Bernardino County Fire
Entity Title: Not reported
Affiliation Address: 620 South E Street
Affiliation City: San Bernardino
Affiliation State: CA
Affiliation Country: Not reported
Affiliation Zip: 92415-0153
Affiliation Phone: (909) 386-8401

Affiliation Type Desc: Environmental Contact
Entity Name: Lars Ingerslev
Entity Title: Not reported
Affiliation Address: Post Office Box 680
Affiliation City: Highland
Affiliation State: CA
Affiliation Country: Not reported
Affiliation Zip: 92346
Affiliation Phone: Not reported

Affiliation Type Desc: Legal Owner
Entity Name: Competitive Asphalt Coatings, Inc.
Entity Title: Not reported
Affiliation Address: Post Office Box 680
Affiliation City: Highland
Affiliation State: CA
Affiliation Country: United States
Affiliation Zip: 92346
Affiliation Phone: (951) 361-1212

Affiliation Type Desc: Operator
Entity Name: Competitive Asphalt Coatings, Inc. dba Viking Materials
Entity Title: Not reported
Affiliation Address: Not reported
Affiliation City: Not reported
Affiliation State: Not reported
Affiliation Country: Not reported
Affiliation Zip: Not reported
Affiliation Phone: (951) 361-1212

Affiliation Type Desc: Identification Signer
Entity Name: Catherine Nichol
Entity Title: Office Mgr.
Affiliation Address: Not reported
Affiliation City: Not reported
Affiliation State: Not reported
Affiliation Country: Not reported
Affiliation Zip: Not reported
Affiliation Phone: Not reported

Map ID
Direction
Distance
Elevation

MAP FINDINGS

Site

Database(s)

EDR ID Number
EPA ID Number

MATICH CORP (Continued)

1006015181

Affiliation Type Desc: Parent Corporation
Entity Name: Competitive Asphalt Coatings, Inc.
Entity Title: Not reported
Affiliation Address: Not reported
Affiliation City: Not reported
Affiliation State: Not reported
Affiliation Country: Not reported
Affiliation Zip: Not reported
Affiliation Phone: Not reported

Affiliation Type Desc: Property Owner
Entity Name: Lars Ingerslev
Entity Title: Not reported
Affiliation Address: Post Office Box 680
Affiliation City: Highland
Affiliation State: CA
Affiliation Country: United States
Affiliation Zip: 92346
Affiliation Phone: (951) 361-1212

Affiliation Type Desc: Facility Mailing Address
Entity Name: Mailing Address
Entity Title: Not reported
Affiliation Address: Post Office Box 680
Affiliation City: Highland
Affiliation State: CA
Affiliation Country: Not reported
Affiliation Zip: 92346
Affiliation Phone: Not reported

Affiliation Type Desc: Document Preparer
Entity Name: Catherine Nichol
Entity Title: Not reported
Affiliation Address: Not reported
Affiliation City: Not reported
Affiliation State: Not reported
Affiliation Country: Not reported
Affiliation Zip: Not reported
Affiliation Phone: Not reported

Name: MATICH CORP
Address: 8203 ALABAMA ST
City,State,Zip: REDLANDS, CA 92374-0000
Site ID: 479560
CERS ID: 110001199747
CERS Description: US EPA Air Emission Inventory System (EIS)

Map ID
 Direction
 Distance
 Elevation

MAP FINDINGS

Site

Database(s)

EDR ID Number
 EPA ID Number

S95
SE
1/4-1/2
0.488 mi.
2579 ft.

Relative:
Higher

Actual:
1202 ft.

CITY OF REDLANDS
8203 ALABAMA ST
REDLANDS, CA 92374

Site 2 of 3 in cluster S

RCRA-SQG **1001122800**
CA LUST **CAR000016386**
CA Cortese
CA EMI
CA HAZNET
CA HIST CORTESE
CA NPDES
CA San Bern. Co. Permit
CA CERS
CA HWTS

RCRA-SQG:

Date Form Received by Agency:	1996-11-12 00:00:00.0
Handler Name:	CITY OF REDLANDS
Handler Address:	8203 ALABAMA ST
Handler City,State,Zip:	REDLANDS, CA 92374
EPA ID:	CAR000016386
Contact Name:	MICHAEL HUFFSTUTLER
Contact Address:	35 CAJON ST STE 15A
Contact City,State,Zip:	REDLANDS, CA 92373
Contact Telephone:	909-798-7698
Contact Fax:	Not reported
Contact Email:	Not reported
Contact Title:	Not reported
EPA Region:	09
Land Type:	Municipal
Federal Waste Generator Description:	Small Quantity Generator
Non-Notifier:	Not reported
Biennial Report Cycle:	Not reported
Accessibility:	Not reported
Active Site Indicator:	Handler Activities
State District Owner:	Not reported
State District:	Not reported
Mailing Address:	8203 ALABAMA ST
Mailing City,State,Zip:	REDLANDS, CA 92374
Owner Name:	CITY OF REDLANDS
Owner Type:	Municipal
Operator Name:	Not reported
Operator Type:	Not reported
Short-Term Generator Activity:	No
Importer Activity:	No
Mixed Waste Generator:	No
Transporter Activity:	No
Transfer Facility Activity:	No
Recycler Activity with Storage:	No
Small Quantity On-Site Burner Exemption:	No
Smelting Melting and Refining Furnace Exemption:	No
Underground Injection Control:	No
Off-Site Waste Receipt:	No
Universal Waste Indicator:	No
Universal Waste Destination Facility:	No
Federal Universal Waste:	No
Active Site Fed-Reg Treatment Storage and Disposal Facility:	Not reported
Active Site Converter Treatment storage and Disposal Facility:	Not reported
Active Site State-Reg Treatment Storage and Disposal Facility:	Not reported
Active Site State-Reg Handler:	---
Federal Facility Indicator:	Not reported
Hazardous Secondary Material Indicator:	NN
Sub-Part K Indicator:	Not reported

Map ID
 Direction
 Distance
 Elevation

MAP FINDINGS

Site

Database(s)

EDR ID Number
 EPA ID Number

CITY OF REDLANDS (Continued)

1001122800

Commercial TSD Indicator:	No
Treatment Storage and Disposal Type:	Not reported
2018 GPRA Permit Baseline:	Not on the Baseline
2018 GPRA Renewals Baseline:	Not on the Baseline
Permit Renewals Workload Universe:	Not reported
Permit Workload Universe:	Not reported
Permit Progress Universe:	Not reported
Post-Closure Workload Universe:	Not reported
Closure Workload Universe:	Not reported
202 GPRA Corrective Action Baseline:	No
Corrective Action Workload Universe:	No
Subject to Corrective Action Universe:	No
Non-TSDFs Where RCRA CA has Been Imposed Universe:	No
TSDFs Potentially Subject to CA Under 3004 (u)/(v) Universe:	No
TSDFs Only Subject to CA under Discretionary Auth Universe:	No
Corrective Action Priority Ranking:	No NCAPS ranking
Environmental Control Indicator:	No
Institutional Control Indicator:	No
Human Exposure Controls Indicator:	N/A
Groundwater Controls Indicator:	N/A
Operating TSDF Universe:	Not reported
Full Enforcement Universe:	Not reported
Significant Non-Complier Universe:	No
Unaddressed Significant Non-Complier Universe:	No
Addressed Significant Non-Complier Universe:	No
Significant Non-Complier With a Compliance Schedule Universe:	No
Financial Assurance Required:	Not reported
Handler Date of Last Change:	2002-06-27 03:39:35.0
Recognized Trader-Importer:	No
Recognized Trader-Exporter:	No
Importer of Spent Lead Acid Batteries:	No
Exporter of Spent Lead Acid Batteries:	No
Recycler Activity Without Storage:	Not reported
Manifest Broker:	Not reported
Sub-Part P Indicator:	No

Handler - Owner Operator:

Owner/Operator Indicator:	Owner
Owner/Operator Name:	CITY OF REDLANDS
Legal Status:	Municipal
Date Became Current:	Not reported
Date Ended Current:	Not reported
Owner/Operator Address:	35 CAJON ST STE 15A
Owner/Operator City,State,Zip:	REDLANDS, CA 92373
Owner/Operator Telephone:	909-798-7698
Owner/Operator Telephone Ext:	Not reported
Owner/Operator Fax:	Not reported
Owner/Operator Email:	Not reported

Historic Generators:

Receive Date:	1996-11-12 00:00:00.0
Handler Name:	CITY OF REDLANDS
Federal Waste Generator Description:	Small Quantity Generator
State District Owner:	Not reported
Large Quantity Handler of Universal Waste:	No

Map ID
Direction
Distance
Elevation

MAP FINDINGS

Site

Database(s)

EDR ID Number
EPA ID Number

CITY OF REDLANDS (Continued)

1001122800

Recognized Trader Importer: No
Recognized Trader Exporter: No
Spent Lead Acid Battery Importer: No
Spent Lead Acid Battery Exporter: No
Current Record: Yes
Non Storage Recycler Activity: Not reported
Electronic Manifest Broker: Not reported

List of NAICS Codes and Descriptions:
NAICS Codes: No NAICS Codes Found

Facility Has Received Notices of Violations:
Violations: No Violations Found

Evaluation Action Summary:
Evaluations: No Evaluations Found

LUST:

Name: SUNWEST MATERIALS
Address: 8203 ALABAMA ST
City,State,Zip: REDLANDS, CA 92346
Lead Agency: SAN BERNARDINO COUNTY
Case Type: LUST Cleanup Site
Geo Track: http://geotracker.waterboards.ca.gov/profile_report.asp?global_id=T0607100396
Global Id: T0607100396
Latitude: 34.100708
Longitude: -117.20727
Status: Completed - Case Closed
Status Date: 02/27/1996
Case Worker: CB
RB Case Number: 083602752T
Local Agency: SAN BERNARDINO COUNTY
File Location: Local Agency
Local Case Number: 94066
Potential Media Affect: Soil
Potential Contaminants of Concern: Gasoline
Site History: Not reported

LUST:

Global Id: T0607100396
Contact Type: Regional Board Caseworker
Contact Name: CARL BERNHARDT
Organization Name: SANTA ANA RWQCB (REGION 8)
Address: 3737 MAIN STREET, SUITE 500
City: RIVERSIDE
Email: carl.bernhardt@waterboards.ca.gov
Phone Number: 9517824495

Global Id: T0607100396
Contact Type: Local Agency Caseworker
Contact Name: CURTIS BRUNDAGE
Organization Name: SAN BERNARDINO COUNTY
Address: 620 S. E STREET
City: SAN BERNARDINO
Email: cbrundage@sbcfire.org

Map ID
Direction
Distance
Elevation

MAP FINDINGS

Site

Database(s)

EDR ID Number
EPA ID Number

CITY OF REDLANDS (Continued)

1001122800

Phone Number: Not reported

LUST:

Global Id: T0607100396
Action Type: Other
Date: 09/15/1994
Action: Leak Discovery

Global Id: T0607100396
Action Type: Other
Date: 05/01/1995
Action: Leak Reported

LUST:

Global Id: T0607100396
Status: Open - Case Begin Date
Status Date: 09/15/1994

Global Id: T0607100396
Status: Open - Remediation
Status Date: 12/01/1994

Global Id: T0607100396
Status: Completed - Case Closed
Status Date: 02/27/1996

LUST REG 8:

Name: SUNWEST MATERIALS
Address: 8203 ALABAMA ST
City: REDLANDS
Region: 8
County: San Bernardino
Regional Board: Santa Ana Region
Facility Status: Case Closed
Case Number: 083602752T
Local Case Num: 94066
Case Type: Soil only
Substance: Gasoline
Qty Leaked: Not reported
Abate Method: Excavate and Treat - remove contaminated soil and treat (includes spreading or land farming)
Cross Street: Not reported
Enf Type: Not reported
Funding: Not reported
How Discovered: Not reported
How Stopped: Not reported
Leak Cause: Not reported
Leak Source: Not reported
Global ID: T0607100396
How Stopped Date: Not reported
Enter Date: 12/19/1995
Date Confirmation of Leak Began: Not reported
Date Preliminary Assessment Began: Not reported
Discover Date: 9/15/1994
Enforcement Date: Not reported

Map ID
Direction
Distance
Elevation

MAP FINDINGS

Site

Database(s)

EDR ID Number
EPA ID Number

CITY OF REDLANDS (Continued)

1001122800

Close Date: 2/27/1996
Date Prelim Assessment Workplan Submitted: Not reported
Date Pollution Characterization Began: Not reported
Date Remediation Plan Submitted: Not reported
Date Remedial Action Underway: 12/1/1994
Date Post Remedial Action Monitoring: Not reported
Enter Date: 12/19/1995
GW Qualifies: Not reported
Soil Qualifies: Not reported
Operator: Not reported
Facility Contact: Not reported
Interim: Not reported
Oversite Program: LUST
Latitude: 34.1050098
Longitude: -117.2088732
MTBE Date: Not reported
Max MTBE GW: Not reported
MTBE Concentration: 0
Max MTBE Soil: Not reported
MTBE Fuel: 1
MTBE Tested: Site NOT Tested for MTBE.Includes Unknown and Not Analyzed.
MTBE Class: *
Staff: CAB
Staff Initials: CB5
Lead Agency: Local Agency
Local Agency: 36000L
Hydr Basin #: UPPER SANTA ANA VALL
Beneficial: Not reported
Priority: Not reported
Cleanup Fund Id: Not reported
Work Suspended: Not reported
Summary: Not reported

CORTESE:

Name: SUNWEST MATERIALS
Address: 8203 ALABAMA ST
City,State,Zip: REDLANDS, CA 92346
Region: CORTESE
Envirostor Id: Not reported
Global ID: T0607100396
Site/Facility Type: LUST CLEANUP SITE
Cleanup Status: COMPLETED - CASE CLOSED
Status Date: Not reported
Site Code: Not reported
Latitude: Not reported
Longitude: Not reported
Owner: Not reported
Enf Type: Not reported
Swat R: Not reported
Flag: active
Order No: Not reported
Waste Discharge System No: Not reported
Effective Date: Not reported
Region 2: Not reported
WID Id: Not reported
Solid Waste Id No: Not reported
Waste Management Uit Name: Not reported

Map ID
Direction
Distance
Elevation

MAP FINDINGS

Site

Database(s)

EDR ID Number
EPA ID Number

CITY OF REDLANDS (Continued)

1001122800

File Name: Active Open

EMI:

Name: A-1 GRIT CO, NEWMAN BROS CAL C
Address: 8203 ALABAMA ST
City,State,Zip: REDLANDS, CA 92346
Year: 1987
County Code: 36
Air Basin: SC
Facility ID: 1033
Air District Name: SC
SIC Code: 3275
Air District Name: SOUTH COAST AQMD
Community Health Air Pollution Info System: Not reported
Consolidated Emission Reporting Rule: Not reported
Total Organic Hydrocarbon Gases Tons/Yr: 0
Reactive Organic Gases Tons/Yr: 0
Carbon Monoxide Emissions Tons/Yr: 2
NOX - Oxides of Nitrogen Tons/Yr: 8
SOX - Oxides of Sulphur Tons/Yr: 2
Particulate Matter Tons/Yr: 6
Part. Matter 10 Micrometers and Smlr Tons/Yr:2

Name: A-1 GRIT CO, NEWMAN BROS CAL C
Address: 8203 ALABAMA ST
City,State,Zip: REDLANDS, CA 92346
Year: 1990
County Code: 36
Air Basin: SC
Facility ID: 1033
Air District Name: SC
SIC Code: 3291
Air District Name: SOUTH COAST AQMD
Community Health Air Pollution Info System: Not reported
Consolidated Emission Reporting Rule: Not reported
Total Organic Hydrocarbon Gases Tons/Yr: 0
Reactive Organic Gases Tons/Yr: 0
Carbon Monoxide Emissions Tons/Yr: 1
NOX - Oxides of Nitrogen Tons/Yr: 2
SOX - Oxides of Sulphur Tons/Yr: 1
Particulate Matter Tons/Yr: 2
Part. Matter 10 Micrometers and Smlr Tons/Yr:1

Name: A-1 GRIT CO
Address: 8203 ALABAMA ST
City,State,Zip: REDLANDS, CA 92346
Year: 1993
County Code: 36
Air Basin: SC
Facility ID: 1033
Air District Name: SC
SIC Code: 3291
Air District Name: SOUTH COAST AQMD
Community Health Air Pollution Info System: Not reported
Consolidated Emission Reporting Rule: Not reported
Total Organic Hydrocarbon Gases Tons/Yr: 0
Reactive Organic Gases Tons/Yr: 0

Map ID
Direction
Distance
Elevation

MAP FINDINGS

Site

Database(s)

EDR ID Number
EPA ID Number

CITY OF REDLANDS (Continued)

1001122800

Carbon Monoxide Emissions Tons/Yr: 0
NOX - Oxides of Nitrogen Tons/Yr: 0
SOX - Oxides of Sulphur Tons/Yr: 0
Particulate Matter Tons/Yr: 0
Part. Matter 10 Micrometers and Smllr Tons/Yr:0

Name: A-1 GRIT CO
Address: 8203 ALABAMA ST
City,State,Zip: REDLANDS, CA 92346
Year: 1995
County Code: 36
Air Basin: SC
Facility ID: 1033
Air District Name: SC
SIC Code: 3291
Air District Name: SOUTH COAST AQMD
Community Health Air Pollution Info System: Not reported
Consolidated Emission Reporting Rule: Not reported
Total Organic Hydrocarbon Gases Tons/Yr: 0
Reactive Organic Gases Tons/Yr: 0
Carbon Monoxide Emissions Tons/Yr: 0
NOX - Oxides of Nitrogen Tons/Yr: 0
SOX - Oxides of Sulphur Tons/Yr: 0
Particulate Matter Tons/Yr: 0
Part. Matter 10 Micrometers and Smllr Tons/Yr:0

Name: A-1 GRIT CO
Address: 8203 ALABAMA ST
City,State,Zip: REDLANDS, CA 92346
Year: 2002
County Code: 36
Air Basin: SC
Facility ID: 1033
Air District Name: SC
SIC Code: 3291
Air District Name: SOUTH COAST AQMD
Community Health Air Pollution Info System: Not reported
Consolidated Emission Reporting Rule: Not reported
Total Organic Hydrocarbon Gases Tons/Yr: 0
Reactive Organic Gases Tons/Yr: 0
Carbon Monoxide Emissions Tons/Yr: 0
NOX - Oxides of Nitrogen Tons/Yr: 0
SOX - Oxides of Sulphur Tons/Yr: 0
Particulate Matter Tons/Yr: 0
Part. Matter 10 Micrometers and Smllr Tons/Yr:0

Name: A-1 GRIT CO
Address: 8203 ALABAMA ST
City,State,Zip: REDLANDS, CA 92346
Year: 2003
County Code: 36
Air Basin: SC
Facility ID: 1033
Air District Name: SC
SIC Code: 3291
Air District Name: SOUTH COAST AQMD
Community Health Air Pollution Info System: Not reported

Map ID
Direction
Distance
Elevation

MAP FINDINGS

Site

Database(s)

EDR ID Number
EPA ID Number

CITY OF REDLANDS (Continued)

1001122800

Consolidated Emission Reporting Rule: Not reported
Total Organic Hydrocarbon Gases Tons/Yr: 0
Reactive Organic Gases Tons/Yr: 0
Carbon Monoxide Emissions Tons/Yr: 0
NOX - Oxides of Nitrogen Tons/Yr: 0
SOX - Oxides of Sulphur Tons/Yr: 0
Particulate Matter Tons/Yr: 0
Part. Matter 10 Micrometers and Smlr Tons/Yr:0

Name: A-1 GRIT CO
Address: 8203 ALABAMA ST
City,State,Zip: REDLANDS, CA 92346
Year: 2004
County Code: 36
Air Basin: SC
Facility ID: 1033
Air District Name: SC
SIC Code: 3291
Air District Name: SOUTH COAST AQMD
Community Health Air Pollution Info System: Not reported
Consolidated Emission Reporting Rule: Not reported
Total Organic Hydrocarbon Gases Tons/Yr: 0.0272517
Reactive Organic Gases Tons/Yr: 0.01
Carbon Monoxide Emissions Tons/Yr: 0.0574
NOX - Oxides of Nitrogen Tons/Yr: 0.213
SOX - Oxides of Sulphur Tons/Yr: 0.00136
Particulate Matter Tons/Yr: 0.0479
Part. Matter 10 Micrometers and Smlr Tons/Yr:0.03

HAZNET:

Name: CITY OF REDLANDS
Address: 8203 ALABAMA ST
Address 2: Not reported
City,State,Zip: REDLANDS, CA 923460000
Contact: CITY OF REDLANDS
Telephone: 9097987698
Mailing Name: Not reported
Mailing Address: 35 CAJON ST STE 15A

Year: 1996
Gepaid: CAR000016386
TSD EPA ID: CAD028409019
CA Waste Code: 352 - Other organic solids
Disposal Method: H01 - Transfer Station
Tons: 0.813

Additional Info:

Year: 1996
Gen EPA ID: CAR000016386

Shipment Date: 19961015
Creation Date: 5/20/1997 0:00:00
Receipt Date: 19961115
Manifest ID: 95453860
Trans EPA ID: CAR000016295

Map ID
Direction
Distance
Elevation

MAP FINDINGS

Site

Database(s)

EDR ID Number
EPA ID Number

CITY OF REDLANDS (Continued)

1001122800

Trans Name: Not reported
Trans 2 EPA ID: Not reported
Trans 2 Name: Not reported
TSDf EPA ID: CAD028409019
Trans Name: Not reported
TSDf Alt EPA ID: Not reported
TSDf Alt Name: Not reported
Waste Code Description: 352 - Other organic solids
RCRA Code: D008
Meth Code: H01 - Transfer Station
Quantity Tons: 0.813
Waste Quantity: 1626
Quantity Unit: P
Additional Code 1: Not reported
Additional Code 2: Not reported
Additional Code 3: Not reported
Additional Code 4: Not reported
Additional Code 5: Not reported

HIST CORTESE:

edr_fname: C.L. PHARRIS SAND & GRAV
edr_fadd1: 8203 ALABAMA
City,State,Zip: REDLANDS, CA
Region: CORTESE
Facility County Code: 36
Reg By: LTNKA
Reg Id: 083602267T

edr_fname: SUNWEST MATERIALS
edr_fadd1: 8203 ALABAMA
City,State,Zip: REDLANDS, CA
Region: CORTESE
Facility County Code: 36
Reg By: LTNKA
Reg Id: 083602752T

NPDES:

Name: COMPETITIVE ASPHALT COATINGS INC
Address: 8203 ALABAMA STREET
City,State,Zip: REDLANDS, CA 92738
Facility Status: Not reported
NPDES Number: Not reported
Region: Not reported
Agency Number: Not reported
Regulatory Measure ID: Not reported
Place ID: Not reported
Order Number: Not reported
WDID: 8 36IN603874
Regulatory Measure Type: Industrial
Program Type: Not reported
Adoption Date Of Regulatory Measure: Not reported
Effective Date Of Regulatory Measure: Not reported
Termination Date Of Regulatory Measure: Not reported
Expiration Date Of Regulatory Measure: Not reported
Discharge Address: Not reported
Discharge Name: Not reported

Map ID
Direction
Distance
Elevation

MAP FINDINGS

Site

Database(s)

EDR ID Number
EPA ID Number

CITY OF REDLANDS (Continued)

1001122800

Discharge City: Not reported
Discharge State: Not reported
Discharge Zip: Not reported
Status: NOI Required
Status Date: 06/20/2017
Operator Name: Competitive Asphalt Coatings Inc
Operator Address: 8203 Alabama Street
Operator City: Redlands
Operator State: California
Operator Zip: 92738

San Bern. Co. Permit:

Name: R & R ANDERSON TRUCKING
Address: 8203 ALABAMA ST
City,State,Zip: REDLANDS, CA 92374
Region: SAN BERNARDINO
Facility ID: FA0005509
Owner: ANDERSON, CARL & DIANN
Permit Number: PT0004175
Permit Category: SPECIAL GENERATOR
Facility Status: INACTIVE
Expiration Date: 09/30/2004

Name: R & R ANDERSON TRUCKING
Address: 8203 ALABAMA ST
City,State,Zip: REDLANDS, CA 92374
Region: SAN BERNARDINO
Facility ID: FA0005509
Owner: ANDERSON, CARL & DIANN
Permit Number: PT0004174
Permit Category: SPECIAL HANDLER
Facility Status: INACTIVE
Expiration Date: 09/30/2004

Name: A-1 GRIT COMPANY
Address: 8203 ALABAMA ST
City,State,Zip: REDLANDS, CA 92373
Region: SAN BERNARDINO
Facility ID: FA0000098
Owner: NEWMAN, HAROLD & SAMUEL
Permit Number: PT0007578
Permit Category: SPECIAL GENERATOR
Facility Status: INACTIVE
Expiration Date: 05/31/2004

Name: A-1 GRIT COMPANY
Address: 8203 ALABAMA ST
City,State,Zip: REDLANDS, CA 92373
Region: SAN BERNARDINO
Facility ID: FA0000098
Owner: NEWMAN, HAROLD & SAMUEL
Permit Number: PT0007579
Permit Category: HAZMAT HANDLER 0-10 EMPLOYEES (W/GEN PRMT)
Facility Status: INACTIVE
Expiration Date: 05/31/2004

Map ID
Direction
Distance
Elevation

MAP FINDINGS

Site

Database(s)

EDR ID Number
EPA ID Number

CITY OF REDLANDS (Continued)

1001122800

CERS:
Name: SUNWEST MATERIALS
Address: 8203 ALABAMA ST
City,State,Zip: REDLANDS, CA 92346
Site ID: 218125
CERS ID: T0607100396
CERS Description: Leaking Underground Storage Tank Cleanup Site

Affiliation:
Affiliation Type Desc: Regional Board Caseworker
Entity Name: CARL BERNHARDT - SANTA ANA RWQCB (REGION 8)
Entity Title: Not reported
Affiliation Address: 3737 MAIN STREET, SUITE 500
Affiliation City: RIVERSIDE
Affiliation State: CA
Affiliation Country: Not reported
Affiliation Zip: Not reported
Affiliation Phone: 9517824495

Affiliation Type Desc: Local Agency Caseworker
Entity Name: CURTIS BRUNDAGE - SAN BERNARDINO COUNTY
Entity Title: Not reported
Affiliation Address: 620 S. E STREET
Affiliation City: SAN BERNARDINO
Affiliation State: CA
Affiliation Country: Not reported
Affiliation Zip: Not reported
Affiliation Phone: Not reported

HWTS:
Name: CITY OF REDLANDS
Address: 8203 ALABAMA ST
Address 2: Not reported
City,State,Zip: REDLANDS, CA 923460000
EPA ID: CAR000016386
Inactive Date: 06/30/1998
Create Date: 06/19/1997
Last Act Date: 07/06/2010
Mailing Name: Not reported
Mailing Address: 35 CAJON ST STE 15A
Mailing Address 2: Not reported
Mailing City,State,Zip: REDLANDS, CA 923734746
Owner Name: CITY OF REDLANDS
Owner Address: 35 CAJON ST STE 15A
Owner Address 2: Not reported
Owner City,State,Zip: REDLANDS, CA 923730000
Contact Name: CITY OF REDLANDS
Contact Address: INACT PER 98VQ FINAL NOTICE
Contact Address 2: - BATCH 4/27
City,State,Zip: REDLANDS, CA 923730000

Map ID
Direction
Distance
Elevation

MAP FINDINGS

Site

Database(s) EDR ID Number
EPA ID Number

S96 C. L. PHARRIS SAND & GRAVEL
SE 8203 ALABAMA ST
1/4-1/2 REDLANDS, CA 92374
0.488 mi.
2579 ft. Site 3 of 3 in cluster S

CA LUST S103285710
CA Cortese N/A
CA CERS

Relative:
Higher
Actual:
1202 ft.

LUST:
Name: C. L. PHARRIS SAND & GRAVEL
Address: 8203 ALABAMA ST
City,State,Zip: REDLANDS, CA 92374
Lead Agency: SAN BERNARDINO COUNTY
Case Type: LUST Cleanup Site
Geo Track: http://geotracker.waterboards.ca.gov/profile_report.asp?global_id=T0607100282
Global Id: T0607100282
Latitude: 34.100708
Longitude: -117.20727
Status: Completed - Case Closed
Status Date: 12/21/1994
Case Worker: CB
RB Case Number: 083602267T
Local Agency: SAN BERNARDINO COUNTY
File Location: Local Agency
Local Case Number: 93013
Potential Media Affect: Soil
Potential Contaminants of Concern: Diesel
Site History: Not reported

LUST:
Global Id: T0607100282
Contact Type: Regional Board Caseworker
Contact Name: CARL BERNHARDT
Organization Name: SANTA ANA RWQCB (REGION 8)
Address: 3737 MAIN STREET, SUITE 500
City: RIVERSIDE
Email: carl.bernhardt@waterboards.ca.gov
Phone Number: 9517824495

Global Id: T0607100282
Contact Type: Local Agency Caseworker
Contact Name: CURTIS BRUNDAGE
Organization Name: SAN BERNARDINO COUNTY
Address: 620 S. E STREET
City: SAN BERNARDINO
Email: cbrundage@sbcfire.org
Phone Number: Not reported

LUST:
Global Id: T0607100282
Action Type: Other
Date: 02/25/1993
Action: Leak Discovery

Global Id: T0607100282
Action Type: Other
Date: 04/09/1993
Action: Leak Reported

LUST:
Global Id: T0607100282

Map ID
Direction
Distance
Elevation

MAP FINDINGS

Site

Database(s)

EDR ID Number
EPA ID Number

C. L. PHARRIS SAND & GRAVEL (Continued)

S103285710

Status: Open - Case Begin Date
Status Date: 02/16/1993

Global Id: T0607100282
Status: Open - Site Assessment
Status Date: 02/16/1993

Global Id: T0607100282
Status: Open - Site Assessment
Status Date: 02/23/1993

Global Id: T0607100282
Status: Open - Site Assessment
Status Date: 04/12/1993

Global Id: T0607100282
Status: Completed - Case Closed
Status Date: 12/21/1994

LUST REG 8:

Name: C. L. PHARRIS SAND & GRAVEL
Address: 8203 ALABAMA ST
City: REDLANDS
Region: 8
County: San Bernardino
Regional Board: Santa Ana Region
Facility Status: Case Closed
Case Number: 083602267T
Local Case Num: 93013
Case Type: Soil only
Substance: Diesel
Qty Leaked: Not reported
Abate Method: Not reported
Cross Street: 3RD
Enf Type: Not reported
Funding: Not reported
How Discovered: OM
How Stopped: Not reported
Leak Cause: Not reported
Leak Source: Not reported
Global ID: T0607100282
How Stopped Date: Not reported
Enter Date: 6/22/1993
Date Confirmation of Leak Began: Not reported
Date Preliminary Assessment Began: 2/23/1993
Discover Date: 2/25/1993
Enforcement Date: Not reported
Close Date: 12/21/1994
Date Prelim Assessment Workplan Submitted: 2/16/1993
Date Pollution Characterization Began: 4/12/1993
Date Remediation Plan Submitted: Not reported
Date Remedial Action Underway: Not reported
Date Post Remedial Action Monitoring: Not reported
Enter Date: 6/22/1993
GW Qualifies: Not reported
Soil Qualifies: Not reported

Map ID
Direction
Distance
Elevation

MAP FINDINGS

Site

Database(s)

EDR ID Number
EPA ID Number

C. L. PHARRIS SAND & GRAVEL (Continued)

S103285710

Operator: Not reported
Facility Contact: Not reported
Interim: Not reported
Oversite Program: LUST
Latitude: 34.0634033
Longitude: -117.1674198
MTBE Date: Not reported
Max MTBE GW: Not reported
MTBE Concentration: 0
Max MTBE Soil: Not reported
MTBE Fuel: 0
MTBE Tested: Not Required to be Tested.
MTBE Class: *
Staff: CAB
Staff Initials: CB5
Lead Agency: Local Agency
Local Agency: 36000L
Hydr Basin #: UPPER SANTA ANA VALL
Beneficial: Not reported
Priority: Not reported
Cleanup Fund Id: Not reported
Work Suspended: Not reported
Summary: WASTE OIL AND VIRGIN OIL ALSO. LEAK DISCOVERED 9/15/94 DURING SUBSURFACE INVESTIGATION AND STOPPED ON 11/22/94 THROUGH TANK REMOVAL

CORTESE:

Name: C. L. PHARRIS SAND & GRAVEL
Address: 8203 ALABAMA ST
City,State,Zip: REDLANDS, CA 92374
Region: CORTESE
Envirostor Id: Not reported
Global ID: T0607100282
Site/Facility Type: LUST CLEANUP SITE
Cleanup Status: COMPLETED - CASE CLOSED
Status Date: Not reported
Site Code: Not reported
Latitude: Not reported
Longitude: Not reported
Owner: Not reported
Enf Type: Not reported
Swat R: Not reported
Flag: active
Order No: Not reported
Waste Discharge System No: Not reported
Effective Date: Not reported
Region 2: Not reported
WID Id: Not reported
Solid Waste Id No: Not reported
Waste Management Uit Name: Not reported
File Name: Active Open

CERS:

Name: C. L. PHARRIS SAND & GRAVEL
Address: 8203 ALABAMA ST
City,State,Zip: REDLANDS, CA 92374
Site ID: 253138

Map ID
 Direction
 Distance
 Elevation

MAP FINDINGS

Site

Database(s)

EDR ID Number
 EPA ID Number

C. L. PHARRIS SAND & GRAVEL (Continued)

S103285710

CERS ID: T0607100282
 CERS Description: Leaking Underground Storage Tank Cleanup Site

Affiliation:
 Affiliation Type Desc: Local Agency Caseworker
 Entity Name: CURTIS BRUNDAGE - SAN BERNARDINO COUNTY
 Entity Title: Not reported
 Affiliation Address: 620 S. E STREET
 Affiliation City: SAN BERNARDINO
 Affiliation State: CA
 Affiliation Country: Not reported
 Affiliation Zip: Not reported
 Affiliation Phone: Not reported

Affiliation Type Desc: Regional Board Caseworker
 Entity Name: CARL BERNHARDT - SANTA ANA RWQCB (REGION 8)
 Entity Title: Not reported
 Affiliation Address: 3737 MAIN STREET, SUITE 500
 Affiliation City: RIVERSIDE
 Affiliation State: CA
 Affiliation Country: Not reported
 Affiliation Zip: Not reported
 Affiliation Phone: 9517824495

97
SSW
1/2-1
0.680 mi.
3592 ft.

FORMER SKEET RANGE NO. 1
SAN BERNARDINO, CA

UXO 1024717552
N/A

Relative:
Lower
Actual:
1148 ft.

UXO:
 DoD Component: Air Force
 Installation Name: NORTON
 Name: FORMER SKEET RANGE NO. 1
 Address: Not reported
 Address 2: Not reported
 City,State,Zip: SAN BERNARDINO, CA
 Site ID: SR400
 Site Type: Small Arms Range
 Latitude: 34.097424
 Longitude: -117.221660

T98
WSW
1/2-1
0.748 mi.
3951 ft.

NORTON A F B BLDG 620
D ST
SAN BERNARDINO, CA 92409
Site 1 of 3 in cluster T

CA LUST S100676362
CA Toxic Pits N/A
CA HIST CORTESE

Relative:
Lower
Actual:
1138 ft.

LUST REG 8:
 Name: Norton A F B Bldg 620
 Address: D ST
 City: SAN BERNARDINO
 Region: 8
 County: San Bernardino
 Regional Board: Santa Ana Region
 Facility Status: Case Closed

Map ID
Direction
Distance
Elevation

MAP FINDINGS

Site

Database(s)

EDR ID Number
EPA ID Number

NORTON A F B BLDG 620 (Continued)

S100676362

Case Number:	083602455T
Local Case Num:	Not reported
Case Type:	Soil only
Substance:	Gasoline
Qty Leaked:	Not reported
Abate Method:	Not reported
Cross Street:	DEL ROSA DRIVE (6TH ST.)
Enf Type:	Not reported
Funding:	Not reported
How Discovered:	Tank Closure
How Stopped:	Not reported
Leak Cause:	UNK
Leak Source:	Tank
Global ID:	T0607100327
How Stopped Date:	4/8/1994
Enter Date:	6/16/1994
Date Confirmation of Leak Began:	Not reported
Date Preliminary Assessment Began:	Not reported
Discover Date:	4/8/1994
Enforcement Date:	Not reported
Close Date:	12/26/1996
Date Prelim Assessment Workplan Submitted:	Not reported
Date Pollution Characterization Began:	Not reported
Date Remediation Plan Submitted:	2/27/1995
Date Remedial Action Underway:	Not reported
Date Post Remedial Action Monitoring:	Not reported
Enter Date:	6/16/1994
GW Qualifies:	Not reported
Soil Qualifies:	Not reported
Operator:	Not reported
Facility Contact:	Not reported
Interim:	Not reported
Oversite Program:	DOD
Latitude:	34.1320986
Longitude:	-117.2952347
MTBE Date:	Not reported
Max MTBE GW:	Not reported
MTBE Concentration:	0
Max MTBE Soil:	Not reported
MTBE Fuel:	1
MTBE Tested:	Site NOT Tested for MTBE. Includes Unknown and Not Analyzed.
MTBE Class:	*
Staff:	JCB
Staff Initials:	CR2
Lead Agency:	Regional Board
Local Agency:	36000L
Hydr Basin #:	UPPER SANTA ANA VALL
Beneficial:	Not reported
Priority:	Not reported
Cleanup Fund Id:	Not reported
Work Suspended:	Not reported
Summary:	FIVE 10,000 GAL UNLEADED GASOLINE ONE 600 GAL OIL/WATER SEPARATOR, AND ONE 550 GAL WASTE OIL (ALL INSTALLED 1974, REMOVED 4/1994); FORMERLY A CIVILIAN SERVICE STATION (CONSTRUCTED 1970s). 7 FUELING ISLANDS, VEHICLE SERV. AREA, WASH'G SLAB

Map ID
Direction
Distance
Elevation

MAP FINDINGS

Site

Database(s)

EDR ID Number
EPA ID Number

NORTON A F B BLDG 620 (Continued)

S100676362

TOXIC PITS:

Region: 08
Task #: 68009
Owner: U.S.A.F. NORTON AFB
1/2 Mi Limit: Y
Num. of Pits: 1
Cease Discharge Due: 06/30/88
Cease Discharge Complete: 08/10/88
Closure Due: / /
Closure Completed: / /
Status: CLOSED
Hydro Geological Assessment Report Due: / /
Final Hydro Geological Assessment Review Completed: / /

HIST CORTESE:

edr_fname: Norton A F B Bldg 645
edr_fadd1: D ST
City,State,Zip: SAN BERNARDINO, CA 92409
Region: CORTESE
Facility County Code: 36
Reg By: LTNKA
Reg Id: 083602593T

T99
WSW
1/2-1
0.748 mi.
3951 ft.

NORTON AIR FORCE BASE
2,208 ACRES;58 MI EA OF LOS ANGELES, CA
SAN BERNARDINO, CA 92409

CA ENVIROSTOR
CA HIST Cal-Sites
CA DEED

S101272838
N/A

Site 2 of 3 in cluster T

Relative:
Lower
Actual:
1138 ft.

ENVIROSTOR:

Name: NORTON AIR FORCE BASE
Address: 2,208 ACRES;58 MI EA OF LOS ANGELES, CA
City,State,Zip: SAN BERNARDINO, CA 92409
Facility ID: 36970004
Status: Active
Status Date: 05/01/1986
Site Code: 401403
Site Type: Federal Superfund
Site Type Detailed: Closed Base
Acres: 2179
NPL: YES
Regulatory Agencies: SMBRP, RWQCB 8 - Santa Ana, US EPA
Lead Agency: US EPA
Program Manager: Stephen Niou
Supervisor: Eileen Mananian
Division Branch: Cleanup Cypress
Assembly: 40
Senate: 23
Special Program: DSMOA
Restricted Use: YES
Site Mgmt Req: NONE SPECIFIED
Funding: BRAC 88
Latitude: 34.0966
Longitude: -117.2478
APN: NONE SPECIFIED
Past Use: AIRCRAFT MAINTENANCE, AIRFIELD OPERATIONS, DAY CARE FACILITY,
DEGREASING FACILITY, DRY CLEANING, ENGINE TESTING/REPAIR, FIRE

Map ID
Direction
Distance
Elevation

MAP FINDINGS

Site

Database(s)

EDR ID Number
EPA ID Number

NORTON AIR FORCE BASE (Continued)

S101272838

Potential COC: TRAINING AREAS, FIRING RANGE - SMALL ARMS ETC..., FUEL - AIRCRAFT STORAGE/ REFUELING, JET FUEL STORAGE/REFUELING, LANDFILL - DOMESTIC, MACHINE SHOP, OIL/WATER SEPARATORS, PAINT/DEPAINT FACILITY, PHOTOGRAPHIC PROCESSING, RESIDENTIAL AREA, TRANSPORTATION - WAREHOUSING, WASTE - INDUSTRIAL TREATMENT FACILITY, WASTE - INDUSTRIAL WASTE LINE, WASTE WATER PONDS
* Metals - Sludge * Sludge - Paint Dioxin (as 2,3,7,8-TCDD TEQ Lead Methane Polynuclear aromatic hydrocarbons (PAHs TPH-JET FUEL Trichloroethylene (TCE

Confirmed COC: Dioxin (as 2,3,7,8-TCDD TEQ Lead Methane Polynuclear aromatic hydrocarbons (PAHs Trichloroethylene (TCE TPH-JET FUEL

Potential Description: AQUI, OTH, SOIL, WELL

Alias Name: CA4570024345
Alias Type: EPA Identification Number
Alias Name: 110033605908
Alias Type: EPA (FRS #)
Alias Name: DOD100360700
Alias Type: GeoTracker Global ID
Alias Name: DOD100364300
Alias Type: GeoTracker Global ID
Alias Name: SLT8R1744169
Alias Type: GeoTracker Global ID
Alias Name: T10000007307
Alias Type: GeoTracker Global ID
Alias Name: P42053
Alias Type: PCode
Alias Name: 11671
Alias Type: RB-PCA
Alias Name: 400108
Alias Type: Project Code (Site Code)
Alias Name: 401403
Alias Type: Project Code (Site Code)
Alias Name: 36970004
Alias Type: Envirostor ID Number

Completed Info:

Completed Area Name: PROJECT WIDE
Completed Sub Area Name: Not reported
Completed Document Type: * Engineering Evaluation / Cost Analysis
Completed Date: 08/12/1991
Comments: Filed Neg. Dec. with State clearing house in comp. w/ CEQA

Completed Area Name: CBA
Completed Sub Area Name: B#763
Completed Document Type: Removal Action Completion Report
Completed Date: 06/27/1991
Comments: Not reported

Completed Area Name: PROJECT WIDE
Completed Sub Area Name: Not reported
Completed Document Type: Public Participation Plan / Community Relations Plan
Completed Date: 01/30/1990
Comments: Not reported

Completed Area Name: BASEWIDE
Completed Sub Area Name: STE10
Completed Document Type: Remedial Action Plan
Completed Date: 11/20/2003

Map ID
Direction
Distance
Elevation

MAP FINDINGS

Site

Database(s)

EDR ID Number
EPA ID Number

NORTON AIR FORCE BASE (Continued)

S101272838

Comments: RAP - SITE 10 (Removal action at Site 10 and 12): Following the finalization of Basewide Feasibility Study Report, the AF issued this document for conducting soil removal at these sites to accelerate cleanup actions at the former Norton AFB. Because of the endangered species, the AF will conduct formal consultation with US Fish and Wildlife and obtain permits from California Dept. of Fish and Game. The detected contamination is within four feet of ground surface, the AF will restrict depth of excavation accordingly. Also, because part of Site 10 is now portions of a golf course, part of the golf course will be closed during the removal action. Excavated soil will be profiled and sent to a regulated landfill. Once the removal action is complete, no further remedial actions are anticipated at these sites.

Completed Area Name: BASEWIDE
Completed Sub Area Name: STE10
Completed Document Type: *Action Memorandum (if <\$1M)
Completed Date: 01/27/2004
Comments: RAW - STE10: Because of the San Bernadino Kangaroo Rat, the Air Force will trap and relocate the animals and set up fences to prevent burrowing animals from crawling back into the excavation area during removal. The Air Force will remove the top two feet of soil and then depending on the presence of ash layers and fieldscreening sampling results to determine whether additional two feet of soil will be removed or not. After excavation, the AF will take confirmation soil samples and analyze them for dioxins/furans and metals. If excessive contamination remains, excavation will resume. Once the removal action is complete, the AF will restore the site to pre-excavation conditions.

Completed Area Name: Sites With No Operable Unit
Completed Sub Area Name: SSWR
Completed Document Type: Environmental Baseline Survey
Completed Date: 08/31/1999
Comments: Not reported

Completed Area Name: Sites With No Operable Unit
Completed Sub Area Name: C1
Completed Document Type: Environmental Baseline Survey
Completed Date: 08/30/1999
Comments: Not reported

Completed Area Name: Sites With No Operable Unit
Completed Sub Area Name: SSWR
Completed Document Type: Finding of Suitability to Transfer
Completed Date: 08/31/1999
Comments: Not reported

Completed Area Name: Sites With No Operable Unit
Completed Sub Area Name: C1
Completed Document Type: Finding of Suitability to Transfer
Completed Date: 08/30/1999
Comments: Not reported

Completed Area Name: BASEWIDE
Completed Sub Area Name: Site 2
Completed Document Type: Removal Action Completion Report
Completed Date: 07/21/1999

Map ID
Direction
Distance
Elevation

MAP FINDINGS

Site

Database(s)

EDR ID Number
EPA ID Number

NORTON AIR FORCE BASE (Continued)

S101272838

Comments: Not reported

Completed Area Name: Sites With No Operable Unit
Completed Sub Area Name: PL-C1
Completed Document Type: Finding of Suitability to Transfer
Completed Date: 06/15/1999
Comments: Not reported

Completed Area Name: BASEWIDE
Completed Sub Area Name: SAR
Completed Document Type: Removal Action Completion Report
Completed Date: 06/09/1999
Comments: RA - SAR: Between July and October 1997 Earth Tech, a remedial contractor hired by the Air Force excavated, treated and disposed of lead contaminated soils down to 2 feet bgs at the base of the SAR and 4 feet into the impact berm. A total of 11,478 tons of soil was excavated and processed at IRP Site 2. Of this amount 210 tons were bullet fragments and small rocks which were classified as RCRA Hazardous waste and were disposed of offsite at Laidlaw Environmental Services landfill in Westmoreland, California. Approximately 2,100 tons were stabilized by adding 15% Portland Cement and processing through a pug mill. None of the stabilized soil met the treatment standard so all of it was sent offsite to Browning Ferris Industries (BFI) landfill in La Paz, Arizona as a California hazardous, non-RCRA waste.

Completed Area Name: Sites With No Operable Unit
Completed Sub Area Name: P-I1
Completed Document Type: Environmental Baseline Survey
Completed Date: 02/10/1999
Comments: Not reported

Completed Area Name: Sites With No Operable Unit
Completed Sub Area Name: P-I1
Completed Document Type: Finding of Suitability to Transfer
Completed Date: 02/10/1999
Comments: Not reported

Completed Area Name: BASEWIDE
Completed Sub Area Name: ste10
Completed Document Type: Removal Action Completion Report
Completed Date: 10/29/1998
Comments: Not reported

Completed Area Name: BASEWIDE
Completed Sub Area Name: AOC70
Completed Document Type: Removal Action Completion Report
Completed Date: 10/29/1998
Comments: RA - AOC70: The Removal Action goal for AOC 70 was to excavate and remove soil containing contaminants of concern: PCBs, benzo(a) pyrene, benzo(b)flouranthene, benzo(k)-flouranthene, TPH-diesel and TPH-gasoline at depths up to 10 feet. Approximately 1632 cubic yards of material was excavated, treated and disposed off- site. Confirmation samples were then taken, analyzed and the determination was made that the objectives were met. The area was then backfilled with clean fill and graded. ' RA - IRP10: The Removal Action goal for IRP Site 10 was to excavate and remove soil containing contaminants

Map ID
Direction
Distance
Elevation

MAP FINDINGS

Site

Database(s)

EDR ID Number
EPA ID Number

NORTON AIR FORCE BASE (Continued)

S101272838

of concern: lead arsenic and chromium at depths up to three feet or one foot below the ash layer, as this was the zone of ecological risk. Approx. 224 cubic yards of non-hazardous material was disposed of at the base landfill, IRP Site 2 and approximately 116 cubic yards of potentially hazardous waste were excavated and disposed off site. Confirmation samples were then taken, analyzed and the determination was made that the objectives were met. The area was then backfilled with clean fill and graded.

Completed Area Name: PROJECT WIDE
Completed Sub Area Name: Not reported
Completed Document Type: Feasibility Study Report
Completed Date: 06/23/2003
Comments: RIFS - BSWD: The BCT has disputed on the implementation of institutional control in 1999. While the resolution state that the AF will issue post-ROD primary documents to specify IC requirements, the revised BSWD FS denied such a commitment and states that ICs are AF's voluntary acts. The implementation of ICs shouldn't be overseeing by regulatory agencies. After much discussion EPA, DTSC, RWQCB, and the AF agreed to postpone the dispute of IC implementation until the draft ROD is issued. The regulatory agencies thus approved the proposed remedies for the sites included in this BSWD FS.

Completed Area Name: Sites With No Operable Unit
Completed Sub Area Name: E-2A
Completed Document Type: Environmental Baseline Survey
Completed Date: 10/16/1998
Comments: Not reported

Completed Area Name: Sites With No Operable Unit
Completed Sub Area Name: E-1
Completed Document Type: Environmental Baseline Survey
Completed Date: 10/16/1998
Comments: Not reported

Completed Area Name: Sites With No Operable Unit
Completed Sub Area Name: E-2A
Completed Document Type: Finding of Suitability to Transfer
Completed Date: 10/16/1998
Comments: Not reported

Completed Area Name: Sites With No Operable Unit
Completed Sub Area Name: E-1
Completed Document Type: Finding of Suitability to Transfer
Completed Date: 10/16/1998
Comments: Not reported

Completed Area Name: Sites With No Operable Unit
Completed Sub Area Name: STE17
Completed Document Type: *Action Memorandum (if <\$1M)
Completed Date: 05/07/1998
Comments: Not reported

Completed Area Name: BASEWIDE
Completed Sub Area Name: SITE2
Completed Document Type: * Remedial or Removal Design
Completed Date: 12/29/1997

MAP FINDINGS

NORTON AIR FORCE BASE (Continued)

S101272838

Comments: DES - SITE2: As a result of trenching activities and in accordance with Title 27, California Code of Regulations, the intent of this plan is to upgrade waste management units to closure standards established in regulations. This activity is equivalent to a RAP since it will cost approximately \$13,700,000.00. The public and regulatory agencies have had an opportunity to comment and all comments have been adequately addressed by the PRP. Activities which will take place from February 1998 to December 1998 include: landfill gas extraction and treatment, waste consolidation of approximately 120,000 cubic yards from the northeast, confirmation sampling of consolidated material, a monolithic cover, drainage control, groundwater monitoring and long term operation and maintenance activities.

Completed Area Name: BASEWIDE
Completed Sub Area Name: SITE2
Completed Document Type: Remedial Action Plan
Completed Date: 12/29/1997
Comments: RAP - SITE2: As a result of trenching activities and in accordance with Title 27, California Code of Regulations, the intent of this plan is to upgrade waste management units to closure standards established in regulations. This activity is equivalent to a RAP since it will cost approximately \$ 13,700,000.00. The public and regulatory agencies have had an opportunity to comment and all comments have been adequately addressed by the PRP. Activities which will take place from February 1998 to December 1998 include: landfill gas extraction and treatment, waste consolidation of approximately 120,000 cubic yards from the northeast, confirmation sampling of consolidated material, a monolithic cover, drainage control, groundwater monitoring and long term operation and maintenance activities.

Completed Area Name: Sites With No Operable Unit
Completed Sub Area Name: P1-3A
Completed Document Type: Environmental Baseline Survey
Completed Date: 04/23/1998
Comments: Not reported

Completed Area Name: Sites With No Operable Unit
Completed Sub Area Name: P1-3A
Completed Document Type: Finding of Suitability to Transfer
Completed Date: 04/23/1998
Comments: Not reported

Completed Area Name: BASEWIDE
Completed Sub Area Name: SITE1
Completed Document Type: Removal Action Completion Report
Completed Date: 12/29/1997
Comments: RA - SITE1: A removal action was implemented as a result of an Actrion Memorandum completed in March 1996. the removal action was implemented in two phases between November 1996 and July 1997. A total of approximately 20,900 tons of soils exceeding cleanup levels were excavated and disposed of off- base at an appropriate facility. Approximately 3,800 square feet of material above the cleanup levels were left in place as they were not extractable during the removal effort. The excavation was subsequently back filled and the graded to its original levels. In addition, three new monitoring wells were

Map ID
Direction
Distance
Elevation

MAP FINDINGS

Site

Database(s)

EDR ID Number
EPA ID Number

NORTON AIR FORCE BASE (Continued)

S101272838

installed for monitoring purposes. A Long Term Ground- water Monitoring plan will be implemented as a result of leaving materials in place.

Completed Area Name: Sites With No Operable Unit
Completed Sub Area Name: ST5SV
Completed Document Type: Removal Action Completion Report
Completed Date: 06/09/1999
Comments: Not reported

Completed Area Name: Sites With No Operable Unit
Completed Sub Area Name: ST5SO
Completed Document Type: Removal Action Completion Report
Completed Date: 06/09/1999
Comments: Not reported

Completed Area Name: Sites With No Operable Unit
Completed Sub Area Name: P-E2
Completed Document Type: Finding of Suitability to Transfer
Completed Date: 06/02/1997
Comments: Not reported

Completed Area Name: Sites With No Operable Unit
Completed Sub Area Name: P-E1
Completed Document Type: Finding of Suitability to Transfer
Completed Date: 06/02/1997
Comments: Not reported

Completed Area Name: Sites With No Operable Unit
Completed Sub Area Name: P-E2
Completed Document Type: Environmental Baseline Survey
Completed Date: 06/02/1997
Comments: Not reported

Completed Area Name: Sites With No Operable Unit
Completed Sub Area Name: P-E1
Completed Document Type: Environmental Baseline Survey
Completed Date: 06/02/1997
Comments: Not reported

Completed Area Name: Sites With No Operable Unit
Completed Sub Area Name: 6AOCs
Completed Document Type: *Action Memorandum (if <\$1M)
Completed Date: 06/25/1997
Comments: Not reported

Completed Area Name: Sites With No Operable Unit
Completed Sub Area Name: 6AOCs
Completed Document Type: Feasibility Study Report
Completed Date: 06/25/1997
Comments: Not reported

Completed Area Name: Sites With No Operable Unit
Completed Sub Area Name: AOC73
Completed Document Type: Removal Action Completion Report
Completed Date: 06/23/1997
Comments: Not reported

Map ID
Direction
Distance
Elevation

MAP FINDINGS

Site

Database(s)

EDR ID Number
EPA ID Number

NORTON AIR FORCE BASE (Continued)

S101272838

Completed Area Name: Sites With No Operable Unit
Completed Sub Area Name: AOC38
Completed Document Type: Removal Action Completion Report
Completed Date: 06/19/1997
Comments: Not reported

Completed Area Name: Sites With No Operable Unit
Completed Sub Area Name: AOC37
Completed Document Type: Removal Action Completion Report
Completed Date: 06/19/1997
Comments: Not reported

Completed Area Name: Sites With No Operable Unit
Completed Sub Area Name: SITE8
Completed Document Type: Removal Action Completion Report
Completed Date: 06/19/1997
Comments: RA - SITE 8: The removal actions involved the excavation and disposal of 1,553 cubic yards of contaminated soil either to an offsite disposal facility, if hazardous, or to IRP Site 2. Verification sampling was conducted to document that target cleanup goals (TCGS) identified in the Final Action Memorandum were achieved. Site restoration was also performed. Confirmation surface soil samples were collected from the excavations to assess if cleanup goals had been attained, in accordance with the Work Plan. RA - AOC37: The removal actions involved the excavation and disposal of 8,925 cubic yards of contaminated soil either to an offsite disposal facility, if hazardous, or to IRP Site 2. Verification sampling was conducted to document that target cleanup goals (TCGS) identified in the Final Action Memorandum were achieved. Site restoration was also performed. Confirmation surface soil samples were collected from the excavations to assess if cleanup goals had been attained, in accordance with the Work Plan. RA - AOC38: The removal actions involved the excavation and disposal of 1,603 cubic yards of contaminated soil either to an offsite disposal facility, if hazardous, or to IRP Site 2. Verification sampling was conducted to document that target cleanup goals (TCGS) identified in the Final Action Memorandum were achieved. Site restoration was also performed. Confirmation surface soil samples were collected from the excavations to assess if cleanup goals had been attained, in accordance with the Work Plan.

Completed Area Name: Sites With No Operable Unit
Completed Sub Area Name: STE14
Completed Document Type: *Action Memorandum (if <\$1M)
Completed Date: 06/27/1996
Comments: Not reported

Completed Area Name: Sites With No Operable Unit
Completed Sub Area Name: SIT13
Completed Document Type: Removal Action Completion Report
Completed Date: 06/19/1997
Comments: Not reported

Completed Area Name: Sites With No Operable Unit
Completed Sub Area Name: P-E4
Completed Document Type: Environmental Baseline Survey
Completed Date: 04/18/1997

Map ID
Direction
Distance
Elevation

MAP FINDINGS

Site

Database(s)

EDR ID Number
EPA ID Number

NORTON AIR FORCE BASE (Continued)

S101272838

Comments: Not reported

Completed Area Name: Sites With No Operable Unit
Completed Sub Area Name: P-E4
Completed Document Type: Finding of Suitability to Transfer
Completed Date: 04/18/1997
Comments: Not reported

Completed Area Name: Sites With No Operable Unit
Completed Sub Area Name: P-I1A
Completed Document Type: Finding of Suitability to Transfer
Completed Date: 04/18/1997
Comments: Not reported

Completed Area Name: Sites With No Operable Unit
Completed Sub Area Name: P-I1A
Completed Document Type: Environmental Baseline Survey
Completed Date: 04/18/1997
Comments: Not reported

Completed Area Name: Sites With No Operable Unit
Completed Sub Area Name: B1234
Completed Document Type: Finding of Suitability to Transfer
Completed Date: 10/15/1997
Comments: Not reported

Completed Area Name: Sites With No Operable Unit
Completed Sub Area Name: P-A
Completed Document Type: Finding of Suitability to Transfer
Completed Date: 10/15/1997
Comments: Not reported

Completed Area Name: Sites With No Operable Unit
Completed Sub Area Name: B1234
Completed Document Type: Environmental Baseline Survey
Completed Date: 05/12/1997
Comments: Not reported

Completed Area Name: Sites With No Operable Unit
Completed Sub Area Name: P-A
Completed Document Type: Environmental Baseline Survey
Completed Date: 05/12/1997
Comments: Not reported

Completed Area Name: Sites With No Operable Unit
Completed Sub Area Name: SIT20
Completed Document Type: Feasibility Study Report
Completed Date: 07/23/1996
Comments: Not reported

Completed Area Name: Sites With No Operable Unit
Completed Sub Area Name: P-K1
Completed Document Type: Finding of Suitability to Transfer
Completed Date: 02/10/1997
Comments: Not reported

Completed Area Name: Sites With No Operable Unit

Map ID
Direction
Distance
Elevation

MAP FINDINGS

Site

Database(s)

EDR ID Number
EPA ID Number

NORTON AIR FORCE BASE (Continued)

S101272838

Completed Sub Area Name: NCO-H
Completed Document Type: Finding of Suitability to Transfer
Completed Date: 02/08/1997
Comments: Not reported

Completed Area Name: Sites With No Operable Unit
Completed Sub Area Name: NCO-H
Completed Document Type: Environmental Baseline Survey
Completed Date: 12/11/1996
Comments: Not reported

Completed Area Name: Sites With No Operable Unit
Completed Sub Area Name: OFFCR
Completed Document Type: Finding of Suitability to Transfer
Completed Date: 02/08/1997
Comments: Not reported

Completed Area Name: Sites With No Operable Unit
Completed Sub Area Name: OFFCR
Completed Document Type: Environmental Baseline Survey
Completed Date: 12/11/1996
Comments: Not reported

Completed Area Name: Sites With No Operable Unit
Completed Sub Area Name: P-K4
Completed Document Type: Finding of Suitability to Transfer
Completed Date: 02/10/1997
Comments: Not reported

Completed Area Name: Sites With No Operable Unit
Completed Sub Area Name: P-K4
Completed Document Type: Environmental Baseline Survey
Completed Date: 12/03/1996
Comments: Not reported

Completed Area Name: Sites With No Operable Unit
Completed Sub Area Name: P-K2
Completed Document Type: Finding of Suitability to Transfer
Completed Date: 02/10/1997
Comments: Not reported

Completed Area Name: Sites With No Operable Unit
Completed Sub Area Name: P-K2
Completed Document Type: Environmental Baseline Survey
Completed Date: 12/03/1996
Comments: Not reported

Completed Area Name: Sites With No Operable Unit
Completed Sub Area Name: P-J1
Completed Document Type: Finding of Suitability to Transfer
Completed Date: 12/18/1996
Comments: Not reported

Completed Area Name: Sites With No Operable Unit
Completed Sub Area Name: P-I3
Completed Document Type: Finding of Suitability to Transfer
Completed Date: 02/10/1997

Map ID
Direction
Distance
Elevation

MAP FINDINGS

Site

Database(s)

EDR ID Number
EPA ID Number

NORTON AIR FORCE BASE (Continued)

S101272838

Comments: Not reported

Completed Area Name: Sites With No Operable Unit
Completed Sub Area Name: P-I3
Completed Document Type: Environmental Baseline Survey
Completed Date: 12/13/1996
Comments: Not reported

Completed Area Name: Sites With No Operable Unit
Completed Sub Area Name: P-I2
Completed Document Type: Finding of Suitability to Transfer
Completed Date: 02/10/1997
Comments: Not reported

Completed Area Name: Sites With No Operable Unit
Completed Sub Area Name: P-I2
Completed Document Type: Environmental Baseline Survey
Completed Date: 12/13/1996
Comments: Not reported

Completed Area Name: Sites With No Operable Unit
Completed Sub Area Name: P-K3
Completed Document Type: Finding of Suitability to Transfer
Completed Date: 02/10/1997
Comments: Not reported

Completed Area Name: Sites With No Operable Unit
Completed Sub Area Name: P-H
Completed Document Type: Finding of Suitability to Transfer
Completed Date: 02/10/1997
Comments: Not reported

Completed Area Name: Sites With No Operable Unit
Completed Sub Area Name: P-H
Completed Document Type: Environmental Baseline Survey
Completed Date: 12/03/1996
Comments: Not reported

Completed Area Name: Sites With No Operable Unit
Completed Sub Area Name: P-F
Completed Document Type: Finding of Suitability to Transfer
Completed Date: 01/20/1997
Comments: Not reported

Completed Area Name: Sites With No Operable Unit
Completed Sub Area Name: P-F
Completed Document Type: Environmental Baseline Survey
Completed Date: 12/03/1996
Comments: Not reported

Completed Area Name: OU2&3
Completed Sub Area Name: BBP&T
Completed Document Type: Operation and Maintenance Plan
Completed Date: 10/28/1996
Comments: Not reported

Completed Area Name: Sites With No Operable Unit

Map ID
Direction
Distance
Elevation

MAP FINDINGS

Site

Database(s)

EDR ID Number
EPA ID Number

NORTON AIR FORCE BASE (Continued)

S101272838

Completed Sub Area Name: EXPOR
Completed Document Type: *Action Memorandum (if <\$1M)
Completed Date: 09/10/1996
Comments: Not reported

Completed Area Name: CBA
Completed Sub Area Name: SVECB
Completed Document Type: Operation and Maintenance Plan
Completed Date: 08/22/1996
Comments: Not reported

Completed Area Name: Sites With No Operable Unit
Completed Sub Area Name: P E-3
Completed Document Type: Finding of Suitability to Lease
Completed Date: 04/08/1996
Comments: Not reported

Completed Area Name: Sites With No Operable Unit
Completed Sub Area Name: P E-3
Completed Document Type: Environmental Baseline Survey
Completed Date: 04/08/1996
Comments: Not reported

Completed Area Name: Sites With No Operable Unit
Completed Sub Area Name: P E-2
Completed Document Type: Finding of Suitability to Lease
Completed Date: 04/08/1996
Comments: Not reported

Completed Area Name: Sites With No Operable Unit
Completed Sub Area Name: P E-2
Completed Document Type: Environmental Baseline Survey
Completed Date: 04/08/1996
Comments: Not reported

Completed Area Name: Sites With No Operable Unit
Completed Sub Area Name: P E-1
Completed Document Type: Finding of Suitability to Lease
Completed Date: 04/08/1996
Comments: Not reported

Completed Area Name: Sites With No Operable Unit
Completed Sub Area Name: P E-1
Completed Document Type: Environmental Baseline Survey
Completed Date: 04/08/1996
Comments: Not reported

Completed Area Name: Sites With No Operable Unit
Completed Sub Area Name: WATER
Completed Document Type: Finding of Suitability to Transfer
Completed Date: 09/24/1996
Comments: Not reported

Completed Area Name: Sites With No Operable Unit
Completed Sub Area Name: P-N
Completed Document Type: Finding of Suitability to Lease
Completed Date: 06/30/1996

Map ID
Direction
Distance
Elevation

MAP FINDINGS

Site

Database(s)

EDR ID Number
EPA ID Number

NORTON AIR FORCE BASE (Continued)

S101272838

Comments: Not reported

Completed Area Name: Sites With No Operable Unit
Completed Sub Area Name: P M
Completed Document Type: Finding of Suitability to Transfer
Completed Date: 04/08/1996
Comments: Not reported

Completed Area Name: Sites With No Operable Unit
Completed Sub Area Name: P M
Completed Document Type: Environmental Baseline Survey
Completed Date: 04/08/1996
Comments: Not reported

Completed Area Name: Sites With No Operable Unit
Completed Sub Area Name: P G-2
Completed Document Type: Finding of Suitability to Transfer
Completed Date: 04/08/1996
Comments: Not reported

Completed Area Name: Sites With No Operable Unit
Completed Sub Area Name: P G-2
Completed Document Type: Environmental Baseline Survey
Completed Date: 04/08/1996
Comments: Not reported

Completed Area Name: Sites With No Operable Unit
Completed Sub Area Name: STE13
Completed Document Type: *Action Memorandum (if <\$1M)
Completed Date: 06/27/1996
Comments: Not reported

Completed Area Name: Sites With No Operable Unit
Completed Sub Area Name: BIO-T
Completed Document Type: Removal Action Completion Report
Completed Date: 01/29/1997
Comments: Not reported

Completed Area Name: Sites With No Operable Unit
Completed Sub Area Name: IWTP
Completed Document Type: Removal Action Completion Report
Completed Date: 10/24/1996
Comments: Not reported

Completed Area Name: BASEWIDE
Completed Sub Area Name: STE19
Completed Document Type: Remedial Action Plan
Completed Date: 07/21/1997
Comments: Not reported

Completed Area Name: Sites With No Operable Unit
Completed Sub Area Name: PA1-3
Completed Document Type: *Action Memorandum (if <\$1M)
Completed Date: 08/22/1996
Comments: Not reported

Completed Area Name: BASEWIDE

Map ID
Direction
Distance
Elevation

MAP FINDINGS

Site

Database(s)

EDR ID Number
EPA ID Number

NORTON AIR FORCE BASE (Continued)

S101272838

Completed Sub Area Name: SITE1
Completed Document Type: *Action Memorandum (if <\$1M)
Completed Date: 10/02/1996
Comments: Not reported

Completed Area Name: Sites With No Operable Unit
Completed Sub Area Name: EXSI
Completed Document Type: Preliminary Endangerment Assessment Report
Completed Date: 10/02/1996
Comments: Not reported

Completed Area Name: BASEWIDE
Completed Sub Area Name: Ste 12
Completed Document Type: Feasibility Study Report
Completed Date: 10/03/1996
Comments: Not reported

Completed Area Name: BASEWIDE
Completed Sub Area Name: SITE5
Completed Document Type: * Remedial or Removal Design
Completed Date: 06/25/1997
Comments: Not reported

Completed Area Name: Sites With No Operable Unit
Completed Sub Area Name: SOILR
Completed Document Type: Preliminary Endangerment Assessment Report
Completed Date: 07/23/1996
Comments: Not reported

Completed Area Name: OU2&3
Completed Sub Area Name: Not reported
Completed Document Type: Preliminary Endangerment Assessment Report
Completed Date: 08/22/1996
Comments: Not reported

Completed Area Name: CBA
Completed Sub Area Name: SVECB
Completed Document Type: Removal Action Completion Report
Completed Date: 06/21/1996
Comments: Not reported

Completed Area Name: Sites With No Operable Unit
Completed Sub Area Name: SIT14
Completed Document Type: Removal Action Completion Report
Completed Date: 06/19/1997
Comments: Not reported

Completed Area Name: BASEWIDE
Completed Sub Area Name: SITE2
Completed Document Type: Feasibility Study Report
Completed Date: 04/30/1996
Comments: Not reported

Completed Area Name: Sites With No Operable Unit
Completed Sub Area Name: PAR13
Completed Document Type: Feasibility Study Report
Completed Date: 03/27/1996

Map ID
Direction
Distance
Elevation

MAP FINDINGS

Site

Database(s)

EDR ID Number
EPA ID Number

NORTON AIR FORCE BASE (Continued)

S101272838

Comments: Not reported

Completed Area Name: CBA
Completed Sub Area Name: CBAOU
Completed Document Type: Remedial Action Plan
Completed Date: 11/24/1993
Comments: RAP CBAOU 11/24/93 Completion of Proposed Plan and Record of Decision for the Central Base Area Operable Unit (CBAOU). The proposed Plan details the remedies considered and selected to clean groundwater and soil contamination in the CBA OU, and give the public the opportunity to comment on the proposed remedies. The Record of Decision explains the basis and purpose of the decision made by the Air Force to implement the remedies proposed in the proposed plan. Volume Treated, Stabilized, or Disposed: N/A Approximate cost \$60,000.00

Completed Area Name: CBA
Completed Sub Area Name: BBPTS
Completed Document Type: Removal Action Completion Report
Completed Date: 04/02/1996
Comments: Not reported

Completed Area Name: CBA
Completed Sub Area Name: SITE9
Completed Document Type: Removal Action Completion Report
Completed Date: 04/02/1996
Comments: Not reported

Completed Area Name: BASEWIDE
Completed Sub Area Name: SITE1
Completed Document Type: Feasibility Study Report
Completed Date: 02/22/1996
Comments: Not reported

Completed Area Name: Sites With No Operable Unit
Completed Sub Area Name: DRMO
Completed Document Type: Removal Action Completion Report
Completed Date: 04/02/1996
Comments: Not reported

Completed Area Name: Sites With No Operable Unit
Completed Sub Area Name: IRP#S
Completed Document Type: Feasibility Study Report
Completed Date: 02/02/1996
Comments: Not reported

Completed Area Name: Sites With No Operable Unit
Completed Sub Area Name: ST 13
Completed Document Type: Feasibility Study Report
Completed Date: 02/02/1996
Comments: Not reported

Completed Area Name: Sites With No Operable Unit
Completed Sub Area Name: NFA#S
Completed Document Type: Remedial Action Plan
Completed Date: 04/09/1996
Comments: Not reported

Map ID
Direction
Distance
Elevation

MAP FINDINGS

Site

Database(s)

EDR ID Number
EPA ID Number

NORTON AIR FORCE BASE (Continued)

S101272838

Completed Area Name: Sites With No Operable Unit
Completed Sub Area Name: ROAD
Completed Document Type: Finding of Suitability to Lease
Completed Date: 10/10/1995
Comments: Not reported

Completed Area Name: Sites With No Operable Unit
Completed Sub Area Name: WATER
Completed Document Type: Environmental Baseline Survey
Completed Date: 04/08/1996
Comments: Not reported

Completed Area Name: Sites With No Operable Unit
Completed Sub Area Name: ROAD
Completed Document Type: Environmental Baseline Survey
Completed Date: 09/30/1995
Comments: Not reported

Completed Area Name: Sites With No Operable Unit
Completed Sub Area Name: WATER
Completed Document Type: Finding of Suitability to Lease
Completed Date: 09/26/1995
Comments: Not reported

Completed Area Name: Sites With No Operable Unit
Completed Sub Area Name: P-L
Completed Document Type: Environmental Baseline Survey
Completed Date: 07/21/1995
Comments: Not reported

Completed Area Name: PROJECT WIDE
Completed Sub Area Name: Not reported
Completed Document Type: Public Participation Plan / Community Relations Plan
Completed Date: 06/30/2005
Comments: completed

Completed Area Name: PROJECT WIDE
Completed Sub Area Name: Not reported
Completed Document Type: Other Report
Completed Date: 06/30/2005
Comments: completed

Completed Area Name: BASEWIDE
Completed Sub Area Name: Not reported
Completed Document Type: Proposed Plan
Completed Date: 04/18/2005
Comments: The proposed plan public meeting was held on 8/11/2004

Completed Area Name: BASEWIDE
Completed Sub Area Name: Not reported
Completed Document Type: Record of Decision
Completed Date: 09/29/2005
Comments: DTSC concurred with the Basewide ROD, which addresses 22 Installation Restoration Program (IRP) sites, 73 areas of concern (AOC), the Small Arms Range, Building 752, and groundwater contamination in the Northeast Base Area. The ROD will enable properties at Norton Air Force Base to be transferred to the redevelopment authorities. The

Map ID
Direction
Distance
Elevation

MAP FINDINGS

Site

Database(s)

EDR ID Number
EPA ID Number

NORTON AIR FORCE BASE (Continued)

S101272838

closed portions of the base are planned for air cargo, warehouses, commercial, and other industrial uses. The selected remedy for Site 2, a former landfill, is operation and maintenance of the landfill cover and gas extraction system. Excavation and off-site disposal was selected for Sites 7, 10, 17, Building 752, and AOC 33. In addition, institutional controls were selected for Sites 2, 5, 19, Small Arms Range, and AOC 4. All other facilities require no further action. The purchaser of sites with institutional controls as the selected remedy will be required to enter into a land use covenant with DTSC as an Air Force condition of sale.

Completed Area Name: PROJECT WIDE
Completed Sub Area Name: Not reported
Completed Document Type: Monitoring Report
Completed Date: 06/30/2005
Comments: completed

Completed Area Name: PROJECT WIDE
Completed Sub Area Name: Not reported
Completed Document Type: Monitoring Report
Completed Date: 06/30/2005
Comments: completed

Completed Area Name: PROJECT WIDE
Completed Sub Area Name: Not reported
Completed Document Type: Well Decommissioning Workplan
Completed Date: 06/30/2005
Comments: completed

Completed Area Name: PROJECT WIDE
Completed Sub Area Name: Not reported
Completed Document Type: Other Report
Completed Date: 06/30/2005
Comments: completed

Completed Area Name: BASEWIDE
Completed Sub Area Name: Not reported
Completed Document Type: Monitoring Report
Completed Date: 06/30/2005
Comments: completed

Completed Area Name: BASEWIDE
Completed Sub Area Name: Not reported
Completed Document Type: Monitoring Report
Completed Date: 06/30/2005
Comments: completed

Completed Area Name: PROJECT WIDE
Completed Sub Area Name: Not reported
Completed Document Type: Monitoring Report
Completed Date: 06/30/2006
Comments: Completed the review of 10/05 quarterly groundwater monitoring report

Completed Area Name: PROJECT WIDE
Completed Sub Area Name: Not reported
Completed Document Type: Other Report
Completed Date: 06/30/2006

Map ID
Direction
Distance
Elevation

MAP FINDINGS

Site

Database(s)

EDR ID Number
EPA ID Number

NORTON AIR FORCE BASE (Continued)

S101272838

Comments: Completed the review of 12th annual groundwater monitoring report

Completed Area Name: PROJECT WIDE

Completed Sub Area Name: Not reported

Completed Document Type: Other Report

Completed Date: 06/30/2006

Comments: Completed the review of 2005 offbase water supply annual report

Completed Area Name: BASEWIDE

Completed Sub Area Name: Not reported

Completed Document Type: Operation and Maintenance Report

Completed Date: 06/30/2006

Comments: Completed Site 2 annual O&M report

Completed Area Name: BASEWIDE

Completed Sub Area Name: Not reported

Completed Document Type: Operation and Maintenance Report

Completed Date: 06/30/2006

Comments: Completed the review of 1st quarter 2006 Site 2 landfill gas O&M report

Completed Area Name: BASEWIDE

Completed Sub Area Name: Not reported

Completed Document Type: Removal Action Completion Report

Completed Date: 03/27/2006

Comments: The Air Force removed 19,000 cubic yards of dioxin contaminated soil. Of this soil, 2,700 cubic yards were classified as California hazardous wastes and disposed at a permitted hazardous waste facility. The remaining soil was transported to a nearby city disposal facility to be used as landfill cover. The Air Force took 18 confirmation soil samples and calculated the post-removal risk to human health and sensitive burrowing animals. The results indicated that the combined child/adult excess cancer risk is 1.7×10^{-6} . The non-cancer hazard index for children is 1.2×10^{-2} at the golf course area and 3.3×10^{-2} at the habitat area. For adults, the non-cancer hazard index for the golf course portion is 3.8×10^{-4} and 1.1×10^{-2} for the habitat area

Completed Area Name: PROJECT WIDE

Completed Sub Area Name: Not reported

Completed Document Type: Removal Action Completion Report

Completed Date: 01/14/2005

Comments: The action consisted of demolishing 11 metal sheds and their floors, removing the top foot of soil (440 cubic yards), and taking confirmation samples. The calculated human health risk is 1.1×10^{-5} excess cancer risk and 0.02 in hazard index. The site may be suitable for unrestricted use.

Completed Area Name: PROJECT WIDE

Completed Sub Area Name: Not reported

Completed Document Type: Removal Action Completion Report

Completed Date: 01/26/2005

Comments: The Air Force excavated and disposed 560 cubic yards of soil soil contaminated with metal and petroleum hydrocarbons. The confirmation samples indicate no contaminants of concern exceeding the clean up goals. The site may be suitable for unrestricted use.

Map ID
Direction
Distance
Elevation

MAP FINDINGS

Site

Database(s)

EDR ID Number
EPA ID Number

NORTON AIR FORCE BASE (Continued)

S101272838

Completed Area Name: PROJECT WIDE
Completed Sub Area Name: Not reported
Completed Document Type: Removal Action Completion Report
Completed Date: 04/25/2006
Comments: DTSC approved Site 7 closure report under CERCLA. The Air Force removed 12 concrete sludge drying beds and associated PAH-contaminated soil. A total of 113 cubic yards of concrete and 405 cubic yards of soil were excavated and disposed of. Confirmation sampling indicate that current excess cancer risk is 2×10^{-6} .

Completed Area Name: CBA
Completed Sub Area Name: Not reported
Completed Document Type: Technical Report
Completed Date: 09/08/2005
Comments: Secondary document. Revised document is not required

Completed Area Name: CBA
Completed Sub Area Name: Not reported
Completed Document Type: 5 Year Review Reports
Completed Date: 01/30/2006
Comments: DTSC concurred with the findings in the 2nd 5-year review report.

Completed Area Name: PROJECT WIDE
Completed Sub Area Name: Not reported
Completed Document Type: Other Report
Completed Date: 12/07/2006
Comments: Secondary document (groundwater monitoring report, 2nd quarter 2006) accepted

Completed Area Name: BASEWIDE
Completed Sub Area Name: SITE2
Completed Document Type: Operation and Maintenance Report
Completed Date: 12/07/2006
Comments: Secondary document accepted.

Completed Area Name: BASEWIDE
Completed Sub Area Name: SITE2
Completed Document Type: Operation and Maintenance Report
Completed Date: 12/07/2006
Comments: Secondary document accepted

Completed Area Name: PROJECT WIDE
Completed Sub Area Name: Not reported
Completed Document Type: Operation and Maintenance Report
Completed Date: 03/07/2007
Comments: The Offbase Water Supply Contingency Annual Report has been incorporated into the Basewide annual groundwater monitoring report and was reviewed together.

Completed Area Name: Sites With No Operable Unit
Completed Sub Area Name: PCL-C
Completed Document Type: Finding of Suitability to Transfer
Completed Date: 10/24/2007
Comments: DTSC approved the property transfer with 2 SLUCs

Completed Area Name: Sites With No Operable Unit
Completed Sub Area Name: Parcels B1C & E3E

Map ID
Direction
Distance
Elevation

MAP FINDINGS

Site

Database(s)

EDR ID Number
EPA ID Number

NORTON AIR FORCE BASE (Continued)

S101272838

Completed Document Type: Finding of Suitability to Transfer
Completed Date: 09/26/2007
Comments: Both the FOST & LUC are finalized.

Completed Area Name: CBA
Completed Sub Area Name: Not reported
Completed Document Type: Removal Action Completion Report
Completed Date: 01/11/2007
Comments: DTSC approved the report on 1/11/2007

Completed Area Name: BASEWIDE
Completed Sub Area Name: SITE2
Completed Document Type: Other Report
Completed Date: 08/24/2006
Comments: On 10/3/05, Geologic entered Site 2 Landfill with a backhoe and dug 6 potholes. This report documents Geologic's repair work on 5/9-10/06. The RA work is complete and accepted by all BCT members.

Completed Area Name: CBA
Completed Sub Area Name: CBAOU
Completed Document Type: Other Report
Completed Date: 01/11/2007
Comments: The decommissioning of Central Base Area and Base Boundary groundwater pump and treat systems performed in five phases began in December 2001 and completed in February 2006. The final report was accepted on Jan 11, 2007.

Completed Area Name: BASEWIDE
Completed Sub Area Name: SITE5
Completed Document Type: Other Report
Completed Date: 01/29/2008
Comments: Not reported

Completed Area Name: PROJECT WIDE
Completed Sub Area Name: Not reported
Completed Document Type: Public Participation Plan / Community Relations Plan
Completed Date: 06/16/2009
Comments: accepted

Completed Area Name: BASEWIDE
Completed Sub Area Name: AOC 33
Completed Document Type: Remedial Action Implementation Workplan
Completed Date: 10/07/2010
Comments: Finalized

Completed Area Name: BASEWIDE
Completed Sub Area Name: Ste 17
Completed Document Type: Site Characterization Workplan
Completed Date: 03/23/2011
Comments: Not reported

Completed Area Name: PROJECT WIDE
Completed Sub Area Name: Not reported
Completed Document Type: 5 Year Review Reports
Completed Date: 10/07/2010
Comments: finalized

Map ID
Direction
Distance
Elevation

MAP FINDINGS

Site

Database(s)

EDR ID Number
EPA ID Number

NORTON AIR FORCE BASE (Continued)

S101272838

Completed Area Name: BASEWIDE
Completed Sub Area Name: AOC 33
Completed Document Type: Site Characterization Workplan
Completed Date: 03/23/2011
Comments: Not reported

Completed Area Name: Sites With No Operable Unit
Completed Sub Area Name: IWL
Completed Document Type: Removal Action Completion Report
Completed Date: 11/20/2014
Comments: Not reported

Completed Area Name: PROJECT WIDE
Completed Sub Area Name: Not reported
Completed Document Type: Public Notice
Completed Date: 08/01/2003
Comments: Not reported

Completed Area Name: PROJECT WIDE
Completed Sub Area Name: Not reported
Completed Document Type: Public Notice
Completed Date: 05/01/2002
Comments: Not reported

Completed Area Name: BASEWIDE
Completed Sub Area Name: B752
Completed Document Type: Remedial Action Completion Report
Completed Date: 10/03/2013
Comments: Not reported

Completed Area Name: BASEWIDE
Completed Sub Area Name: Not reported
Completed Document Type: Well Decommissioning Workplan
Completed Date: 12/11/2013
Comments: Not reported

Completed Area Name: PROJECT WIDE
Completed Sub Area Name: Not reported
Completed Document Type: 5 Year Review Reports
Completed Date: 09/29/2015
Comments: Not reported

Completed Area Name: BASEWIDE
Completed Sub Area Name: SAR
Completed Document Type: Site Characterization Report
Completed Date: 09/07/2016
Comments: Not reported

Completed Area Name: PROJECT WIDE
Completed Sub Area Name: Not reported
Completed Document Type: Preliminary Assessment Report
Completed Date: 03/10/2016
Comments: Not reported

Completed Area Name: BASEWIDE
Completed Sub Area Name: SITE5
Completed Document Type: Site Characterization Report

Map ID
Direction
Distance
Elevation

MAP FINDINGS

Site

Database(s)

EDR ID Number
EPA ID Number

NORTON AIR FORCE BASE (Continued)

S101272838

Completed Date: 09/06/2016
Comments: Not reported

Completed Area Name: BASEWIDE
Completed Sub Area Name: Not reported
Completed Document Type: Site Characterization Report
Completed Date: 07/05/2018
Comments: Not reported

Completed Area Name: BASEWIDE
Completed Sub Area Name: Site 2
Completed Document Type: Operation and Maintenance Report
Completed Date: 08/05/2020
Comments: Not reported

Completed Area Name: BASEWIDE
Completed Sub Area Name: SAR
Completed Document Type: Removal Action Completion Report
Completed Date: 08/05/2020
Comments: Not reported

Completed Area Name: Sites With No Operable Unit
Completed Sub Area Name: P-L
Completed Document Type: Finding of Suitability to Transfer
Completed Date: 08/30/1995
Comments: Not reported

Completed Area Name: Sites With No Operable Unit
Completed Sub Area Name: P-N
Completed Document Type: Finding of Suitability to Transfer
Completed Date: 02/10/1997
Comments: Not reported

Completed Area Name: Sites With No Operable Unit
Completed Sub Area Name: P-K3
Completed Document Type: Finding of Suitability to Lease
Completed Date: 05/05/1995
Comments: Not reported

Completed Area Name: Sites With No Operable Unit
Completed Sub Area Name: P-N
Completed Document Type: Environmental Baseline Survey
Completed Date: 12/13/1996
Comments: Not reported

Completed Area Name: Sites With No Operable Unit
Completed Sub Area Name: P-K3
Completed Document Type: Environmental Baseline Survey
Completed Date: 12/13/1996
Comments: Not reported

Completed Area Name: Sites With No Operable Unit
Completed Sub Area Name: UTILS
Completed Document Type: Finding of Suitability to Lease
Completed Date: 02/16/1995
Comments: Not reported

Map ID
Direction
Distance
Elevation

MAP FINDINGS

Site

Database(s)

EDR ID Number
EPA ID Number

NORTON AIR FORCE BASE (Continued)

S101272838

Completed Area Name: Sites With No Operable Unit
Completed Sub Area Name: P-K1
Completed Document Type: Finding of Suitability to Lease
Completed Date: 02/16/1995
Comments: Not reported

Completed Area Name: BASEWIDE
Completed Sub Area Name: SITE5
Completed Document Type: * Order
Completed Date: 04/14/1995
Comments: BUILDING 658 CLEANUP OF SHALLOW SUBSTANCE TRICHLOROETHYLENE (TCE) CONTAMINATED SOILS BY EX-SITU SOIL VAPOR EXTRACTION. THIS ACTIVITY IS THE ONE OF THE SELECTED REMEDIES DESCRIBED IN THE NOVEMBER 24, 1993, CENTRAL BASE AREA OPERABLE UNIT RECORD OF DECISION (ROD), SECTION 9.2.2. THE NOVEMBER 18, 19 ENGINEERING DESIGN REPORT DESCRIBED THE REMEDIAL ACTIONS TO BE IMPLEMENTED AT BUILDING 658. THESE ACTIONS CONSIST OF: EXCAVATION OF TCE-CONTAMINATED SOIL AT BUILDING 658, AND REMOVAL OF A SUMP AND ASSOCIATION APPURTENANCES; TRANSPORT OF THE SOIL FROM BUILDING 658 TO A ON-BASE LOCATION; CONSTRUCTION OF AN EX-SITU TREATMENT CELL AND VAPOR ABATEMENT SYSTEM TO REMEDIATE THE EXCAVATED SOIL USING VAPOR EXTRACTION; OPERATION OF THE EX-SITU TREATMENT SYSTEM UNTIL TCE CONCENTRATIONS ARE BELOW LEVELS PRESCRIBED IN THE ROD; AND SITE RESTORATION, INCLUDING BACKFILL OF THE EXCAVATION AND RESURFACING OF THE DISTURBED AREA. RESULT OF THE CONFIRMATION SAMPLING DID NOT DETECT ANY CONCENTRATIONS ABOVE THE CLEANUP STANDARD (5UG/L IN LEACHATE ANALYZED BY THE TOXIC CHARACTERISTICS LEACHING PROCEDURE (TCP)). ORDER Installation Restoration Program (IRP) Site 5 is the former fire training area. Soils at IRP Site 5 are contaminated with hydrocarbons, dioxins, metals, and polynuclear aromatic hydrocarbons (PAHs). The proposed remedial actions will meet industrial reuse and groundwater protection based Target Cleanup Goals (TCGs) and will consist of: - Soil Vapor Extraction (SVE), including activated carbon treatment of extracted vapors, to reduce hydrocarbon contamination in site soils to below groundwater protection based TCGs; - Excavation and offsite landfill disposal of soils containing dioxin concentrations in excess of industrial reuse TCGs at a licensed Subtitle C disposal facility permitted to accept dioxin-contaminated soils; - Excavation, stabilization, and transport to IRP Site 2 Landfill (to be used as fill material for landfill closure cap) of metal- and PAH-contaminated soil above the industrial reuse TCGs; - Excavation and transport to IRP Site 2 (without stabilization), of metal- and PAH-contaminated soils above the industrial reuse TCGs and classified as California nonhazardous. VOLUME TREATED, STABILIZED, OR DISPOSED: Approximately 6000 cubic yards APPROXIMATE COST: \$500,000

Completed Area Name: Sites With No Operable Unit
Completed Sub Area Name: GW
Completed Document Type: * CEQA
Completed Date: 11/25/1991
Comments: A Negative Declaration was filed with the State clearing House on 10/5/91. A notice of determination was filed with the San Bernardino County Clerk for the pump & treat system for the central base area.

Completed Area Name: PROJECT WIDE
Completed Sub Area Name: Not reported
Completed Document Type: Federal Facility Agreement

Map ID
Direction
Distance
Elevation

MAP FINDINGS

Site

Database(s)

EDR ID Number
EPA ID Number

NORTON AIR FORCE BASE (Continued)

S101272838

Completed Date: 06/29/1989
Comments: Federal Facility Agreement (FFA) between Air Force, USEPA, and DHS
Toxic Substances Control Division was signed.

Completed Area Name: Sites With No Operable Unit
Completed Sub Area Name: IWTP
Completed Document Type: Site Inspections/Visit (Non LUR)
Completed Date: 07/12/2006
Comments: Not reported

Completed Area Name: BASEWIDE
Completed Sub Area Name: SITE5
Completed Document Type: Land Use Restriction
Completed Date: 09/17/2007
Comments: Not reported

Completed Area Name: BASEWIDE
Completed Sub Area Name: Site 2
Completed Document Type: Land Use Restriction
Completed Date: 09/20/2007
Comments: Not reported

Completed Area Name: BASEWIDE
Completed Sub Area Name: SAR
Completed Document Type: Land Use Restriction
Completed Date: 09/17/2007
Comments: Not reported

Completed Area Name: BASEWIDE
Completed Sub Area Name: STE19
Completed Document Type: Land Use Restriction
Completed Date: 08/31/2007
Comments: Not reported

Completed Area Name: PROJECT WIDE
Completed Sub Area Name: Not reported
Completed Document Type: Site Inspections/Visit (Non LUR)
Completed Date: 02/20/2007
Comments: Not reported

Completed Area Name: Sites With No Operable Unit
Completed Sub Area Name: UTILS
Completed Document Type: Environmental Baseline Survey
Completed Date: 02/09/1995
Comments: Not reported

Completed Area Name: Sites With No Operable Unit
Completed Sub Area Name: P-J1
Completed Document Type: Environmental Baseline Survey
Completed Date: 12/13/1996
Comments: Not reported

Completed Area Name: Sites With No Operable Unit
Completed Sub Area Name: P-K1
Completed Document Type: Environmental Baseline Survey
Completed Date: 12/03/1996
Comments: Not reported

Map ID
Direction
Distance
Elevation

MAP FINDINGS

Site

Database(s)

EDR ID Number
EPA ID Number

NORTON AIR FORCE BASE (Continued)

S101272838

Completed Area Name: CBA
Completed Sub Area Name: CBA-S
Completed Document Type: * Remedial or Removal Design
Completed Date: 12/07/1994
Comments: DES - CBA-S -- Design for contaminated soils within the Centra Base Area (CBA). This design describes the engineering design components of remedial actions at Building 658 and IRP Site 9 located in the TCE source areas of the CBA-OU. The selected remedies consist of excavation and exsitu vapor extraction for TCE impacted soils at Building 658 and excavation and off-site stabilization and disposal for TCE and chromium impacted soils from IRP Site 9. Approximate cost = 300,000; funding = BRAC.

Completed Area Name: OU3
Completed Sub Area Name: Not reported
Completed Document Type: Preliminary Endangerment Assessment Report
Completed Date: 12/01/1994
Comments: PEA - OU3 -- DTSC approved the PEA on December 1, 1994. This PEA resulted in the identification of 19 locations with sufficient evidence of contamination that warranted more thorough investigation of the extent of contamination. Approximate cost = 1,100,000; funding = BRAC.

Completed Area Name: CBA
Completed Sub Area Name: CBAGW
Completed Document Type: * Remedial or Removal Design
Completed Date: 10/07/1994
Comments: DES - CBAGW -- MODIFICATION - The design consists of modifications to the existent Central Base Area (CBA) pump and treat system to increase its capacity from 200 gallons per minute (gpm) to 400 gpm. The modifications are: addition of four new extraction wells and three new injection wells; replace 4-inch piping with 6-inch piping as required inside the treatment system area; replace existing centrifugal transfer pumps with larger pumps; operate the liquid phase carbon units in a parallel mode; addition of new in-line filters; addition of a new in-line sand separator; and installation of pipeline from the new extraction wells and injection wells to the treatment plant area; install new pipeline from new injection wells and tie-in to the existing injection well pipeline. Approximate cost = 336,000; funding = BRAC.

Completed Area Name: CBA
Completed Sub Area Name: CBAGW
Completed Document Type: * Remedial or Removal Design
Completed Date: 09/21/1994
Comments: DES - CBAGW -- Central Base Area Groundwater (CBAGW) pump and treat system. The pump and treat system includes a new extraction well (to supplement the two existing wells), eight injection wells, a groundwater treatment plant, and pipelines to transport the water among the wells and the treatment plant. The groundwater will be treated by packed tower air strippers. As mandated in the Record of Decision dated November 24, 1993, this system will "maintain hydraulic control to the extent possible of the plume while extracting contaminated groundwater, and reinjecting treated groundwater into the contaminant plume or the clean portion of the aquifer." Approximate cost = \$700,000; funding = BRAC.

Map ID
Direction
Distance
Elevation

MAP FINDINGS

Site

Database(s)

EDR ID Number
EPA ID Number

NORTON AIR FORCE BASE (Continued)

S101272838

Completed Area Name: Sites With No Operable Unit
Completed Sub Area Name: IRP15
Completed Document Type: Feasibility Study Report
Completed Date: 06/05/1994
Comments: RI/FS - IRP15 -- DTSC approved the Remediation Investigation/Feasibility Study for IRP15 on June 5, 1994. Approximate cost = \$4,000,000; funding = BRAC.

Completed Area Name: PROJECT WIDE
Completed Sub Area Name: Not reported
Completed Document Type: * Community Environmental Response Facilitation Act
Completed Date: 04/19/1994
Comments: Not reported

Completed Area Name: PROJECT WIDE
Completed Sub Area Name: Not reported
Completed Document Type: Environmental Baseline Survey
Completed Date: 12/23/1993
Comments: Not reported

Completed Area Name: CBA
Completed Sub Area Name: CBAOU
Completed Document Type: Feasibility Study Report
Completed Date: 02/05/1993
Comments: Final FS for the Central Base Area (CBA) OU was approved. The CBA OU is OU#1 which addresses groundwater contamination and all sources.

Completed Area Name: Sites With No Operable Unit
Completed Sub Area Name: GW
Completed Document Type: Removal Action Completion Report
Completed Date: 12/02/1992
Comments: Not reported

Future Area Name: BASEWIDE
Future Sub Area Name: AOC 33
Future Document Type: Removal Action Completion Report
Future Due Date: 2021
Future Area Name: PROJECT WIDE
Future Sub Area Name: Not reported
Future Document Type: Site Characterization Report
Future Due Date: 2021
Schedule Area Name: BASEWIDE
Schedule Sub Area Name: Ste 17
Schedule Document Type: Removal Action Completion Report
Schedule Due Date: 02/12/2021
Schedule Revised Date: 10/20/2021
Schedule Area Name: BASEWIDE
Schedule Sub Area Name: Ste 17
Schedule Document Type: Site Characterization Report
Schedule Due Date: 05/27/2020
Schedule Revised Date: 03/20/2021
Schedule Area Name: PROJECT WIDE
Schedule Sub Area Name: Not reported
Schedule Document Type: 5 Year Review Reports
Schedule Due Date: 02/23/2021
Schedule Revised Date: 06/04/2021
Schedule Area Name: PROJECT WIDE

Map ID
Direction
Distance
Elevation

MAP FINDINGS

Site

Database(s)

EDR ID Number
EPA ID Number

NORTON AIR FORCE BASE (Continued)

S101272838

Schedule Sub Area Name: Not reported
Schedule Document Type: Certification
Schedule Due Date: 04/29/2021
Schedule Revised Date: Not reported

Calsite:

Name: Norton Air Force Base
Address: 2,208 ACRES;58 MI EA OF LOS ANGELES, CA
City: SAN BERNARDINO
Region: GLENDALE
Facility ID: 36970004
Facility Type: CLOSE
Type: CLOSED MILITARY BASE
Branch: SO
Branch Name: OMF-SOUTHERN CALIF
File Name: Not reported
State Senate District: 05011986
Status: ANNUAL WORKPLAN (AWP) - ACTIVE SITE
Status Name: ANNUAL WORKPLAN - ACTIVE SITE
Lead Agency: ENVIRONMENTAL PROTECTION AGENCY
NPL: Listed
SIC Code: 97
SIC Name: NATIONAL SECURITY/INTERNATIONAL AFFAIRS
Access: Controlled
Cortese: Not reported
Hazardous Ranking Score: Not reported
Date Site Hazard Ranked: Not reported
Groundwater Contamination: Confirmed
Staff Member Responsible for Site: SNIU
Supervisor Responsible for Site: Not reported
Region Water Control Board: SA
Region Water Control Board Name: SANTA ANA
Lat/Long Direction: Not reported
Lat/Long (dms): 0 0 0 / 0 0 0
Lat/long Method: Not reported
Lat/Long Description: Not reported
State Assembly District Code: 64
State Senate District Code: 37
Facility ID: 36970004
Activity: FOST
Activity Name: FINDING OF SUITABILITY TO TRANSFER
AWP Code: E-2A
Proposed Budget: 0
AWP Completion Date: 10161998
Revised Due Date: Not reported
Comments Date: 10161998
Est Person-Yrs to complete: 0
Estimated Size: Not reported
Request to Delete Activity: Not reported
Activity Status: AWP
Definition of Status: ANNUAL WORKPLAN - ACTIVE SITE
Liquids Removed (Gals): 0
Liquids Treated (Gals): 0
Action Included Capping: Not reported
Well Decommissioned: Not reported
Action Included Fencing: Not reported
Removal Action Certification: Not reported

Map ID
Direction
Distance
Elevation

MAP FINDINGS

Site

Database(s)

EDR ID Number
EPA ID Number

NORTON AIR FORCE BASE (Continued)

S101272838

Activity Comments: Not reported
For Commercial Reuse: 0
For Industrial Reuse: 0
For Residential Reuse: 0
Unknown Type: 0
Facility ID: 36970004
Activity: FOST
Activity Name: FINDING OF SUITABILITY TO TRANSFER
AWP Code: P-L
Proposed Budget: 0
AWP Completion Date: 08301995
Revised Due Date: Not reported
Comments Date: 08301995
Est Person-Yrs to complete: 0
Estimated Size: Not reported
Request to Delete Activity: Not reported
Activity Status: AWP
Definition of Status: ANNUAL WORKPLAN - ACTIVE SITE
Liquids Removed (Gals): 0
Liquids Treated (Gals): 0
Action Included Capping: Not reported
Well Decommissioned: Not reported
Action Included Fencing: Not reported
Removal Action Certification: Not reported
Activity Comments: Not reported
For Commercial Reuse: 0
For Industrial Reuse: 0
For Residential Reuse: 0
Unknown Type: 0
Facility ID: 36970004
Activity: FOST
Activity Name: FINDING OF SUITABILITY TO TRANSFER
AWP Code: P-N
Proposed Budget: 0
AWP Completion Date: 02101997
Revised Due Date: Not reported
Comments Date: 02101997
Est Person-Yrs to complete: 0
Estimated Size: Not reported
Request to Delete Activity: Not reported
Activity Status: AWP
Definition of Status: ANNUAL WORKPLAN - ACTIVE SITE
Liquids Removed (Gals): 0
Liquids Treated (Gals): 0
Action Included Capping: Not reported
Well Decommissioned: Not reported
Action Included Fencing: Not reported
Removal Action Certification: Not reported
Activity Comments: Not reported
For Commercial Reuse: 0
For Industrial Reuse: 0
For Residential Reuse: 0
Unknown Type: 0
Facility ID: 36970004
Activity: FOSL
Activity Name: FINDING OF SUITABILITY TO LEASE
AWP Code: P-K3

Map ID
Direction
Distance
Elevation

MAP FINDINGS

Site

Database(s)

EDR ID Number
EPA ID Number

NORTON AIR FORCE BASE (Continued)

S101272838

Proposed Budget: 0
AWP Completion Date: 05051995
Revised Due Date: Not reported
Comments Date: 05051995
Est Person-Yrs to complete: 0
Estimated Size: Not reported
Request to Delete Activity: Not reported
Activity Status: AWP
Definition of Status: ANNUAL WORKPLAN - ACTIVE SITE
Liquids Removed (Gals): 0
Liquids Treated (Gals): 0
Action Included Capping: Not reported
Well Decommissioned: Not reported
Action Included Fencing: Not reported
Removal Action Certification: Not reported
Activity Comments: Not reported
For Commercial Reuse: 0
For Industrial Reuse: 0
For Residential Reuse: 0
Unknown Type: 0
Facility ID: 36970004
Activity: FOSL
Activity Name: FINDING OF SUITABILITY TO LEASE
AWP Code: UTILS
Proposed Budget: 0
AWP Completion Date: 02161995
Revised Due Date: Not reported
Comments Date: 02161995
Est Person-Yrs to complete: 0
Estimated Size: Not reported
Request to Delete Activity: Not reported
Activity Status: AWP
Definition of Status: ANNUAL WORKPLAN - ACTIVE SITE
Liquids Removed (Gals): 0
Liquids Treated (Gals): 0
Action Included Capping: Not reported
Well Decommissioned: Not reported
Action Included Fencing: Not reported
Removal Action Certification: Not reported
Activity Comments: Not reported
For Commercial Reuse: 0
For Industrial Reuse: 0
For Residential Reuse: 0
Unknown Type: 0
Facility ID: 36970004
Activity: FOSL
Activity Name: FINDING OF SUITABILITY TO LEASE
AWP Code: P-K1
Proposed Budget: 0
AWP Completion Date: 02161995
Revised Due Date: Not reported
Comments Date: 02161995
Est Person-Yrs to complete: 0
Estimated Size: Not reported
Request to Delete Activity: Not reported
Activity Status: AWP
Definition of Status: ANNUAL WORKPLAN - ACTIVE SITE

Map ID
Direction
Distance
Elevation

MAP FINDINGS

Site

Database(s)

EDR ID Number
EPA ID Number

NORTON AIR FORCE BASE (Continued)

S101272838

Liquids Removed (Gals):	0
Liquids Treated (Gals):	0
Action Included Capping:	Not reported
Well Decommissioned:	Not reported
Action Included Fencing:	Not reported
Removal Action Certification:	Not reported
Activity Comments:	Not reported
For Commercial Reuse:	7.60000
For Industrial Reuse:	0
For Residential Reuse:	0
Unknown Type:	0
Facility ID:	36970004
Activity:	DES
Activity Name:	DESIGN
AWP Code:	CBA-S
Proposed Budget:	0
AWP Completion Date:	12071994
Revised Due Date:	Not reported
Comments Date:	12071994
Est Person-Yrs to complete:	0
Estimated Size:	Not reported
Request to Delete Activity:	Not reported
Activity Status:	AWP
Definition of Status:	ANNUAL WORKPLAN - ACTIVE SITE
Liquids Removed (Gals):	0
Liquids Treated (Gals):	0
Action Included Capping:	Not reported
Well Decommissioned:	Not reported
Action Included Fencing:	Not reported
Removal Action Certification:	Not reported
Activity Comments:	Not reported
For Commercial Reuse:	0
For Industrial Reuse:	0
For Residential Reuse:	0
Unknown Type:	0
Facility ID:	36970004
Activity:	PEA
Activity Name:	PRELIMINARY ENDANGERMENT ASSESSMENT
AWP Code:	OU3
Proposed Budget:	0
AWP Completion Date:	12011994
Revised Due Date:	Not reported
Comments Date:	12011994
Est Person-Yrs to complete:	0
Estimated Size:	Not reported
Request to Delete Activity:	Not reported
Activity Status:	AWP
Definition of Status:	ANNUAL WORKPLAN - ACTIVE SITE
Liquids Removed (Gals):	0
Liquids Treated (Gals):	0
Action Included Capping:	Not reported
Well Decommissioned:	Not reported
Action Included Fencing:	Not reported
Removal Action Certification:	Not reported
Activity Comments:	Not reported
For Commercial Reuse:	0
For Industrial Reuse:	0

Map ID
Direction
Distance
Elevation

MAP FINDINGS

Site

Database(s)

EDR ID Number
EPA ID Number

NORTON AIR FORCE BASE (Continued)

S101272838

For Residential Reuse: 0
Unknown Type: 0
Facility ID: 36970004
Activity: DES
Activity Name: DESIGN
AWP Code: CBAGW
Proposed Budget: 0
AWP Completion Date: 10071994
Revised Due Date: Not reported
Comments Date: 10071994
Est Person-Yrs to complete: 0
Estimated Size: Not reported
Request to Delete Activity: Not reported
Activity Status: AWP
Definition of Status: ANNUAL WORKPLAN - ACTIVE SITE
Liquids Removed (Gals): 0
Liquids Treated (Gals): 0
Action Included Capping: Not reported
Well Decommissioned: Not reported
Action Included Fencing: Not reported
Removal Action Certification: Not reported
Activity Comments: Not reported
For Commercial Reuse: 0
For Industrial Reuse: 0
For Residential Reuse: 0
Unknown Type: 0
Facility ID: 36970004
Activity: DES
Activity Name: DESIGN
AWP Code: CBAGW
Proposed Budget: 0
AWP Completion Date: 09211994
Revised Due Date: Not reported
Comments Date: 09211994
Est Person-Yrs to complete: 0
Estimated Size: Not reported
Request to Delete Activity: Not reported
Activity Status: AWP
Definition of Status: ANNUAL WORKPLAN - ACTIVE SITE
Liquids Removed (Gals): 0
Liquids Treated (Gals): 0
Action Included Capping: Not reported
Well Decommissioned: Not reported
Action Included Fencing: Not reported
Removal Action Certification: Not reported
Activity Comments: Not reported
For Commercial Reuse: 0
For Industrial Reuse: 0
For Residential Reuse: 0
Unknown Type: 0
Facility ID: 36970004
Activity: RIFS
Activity Name: REMEDIAL INVESTIGATION / FEASIBILITY STUDY
AWP Code: IRP15
Proposed Budget: 0
AWP Completion Date: 06051994
Revised Due Date: Not reported

Map ID
Direction
Distance
Elevation

MAP FINDINGS

Site

Database(s)

EDR ID Number
EPA ID Number

NORTON AIR FORCE BASE (Continued)

S101272838

Comments Date: 06051994
Est Person-Yrs to complete: 0
Estimated Size: Not reported
Request to Delete Activity: Not reported
Activity Status: AWP
Definition of Status: ANNUAL WORKPLAN - ACTIVE SITE
Liquids Removed (Gals): 0
Liquids Treated (Gals): 0
Action Included Capping: Not reported
Well Decommissioned: Not reported
Action Included Fencing: Not reported
Removal Action Certification: Not reported
Activity Comments: Not reported
For Commercial Reuse: 0
For Industrial Reuse: 0
For Residential Reuse: 0
Unknown Type: 0
Facility ID: 36970004
Activity: CERFA
Activity Name: COMMUNITY ENVIRONMENTAL RESPONSE FACILITATION ACT
AWP Code: NAFB
Proposed Budget: 0
AWP Completion Date: 04191994
Revised Due Date: Not reported
Comments Date: 04191994
Est Person-Yrs to complete: 0
Estimated Size: Not reported
Request to Delete Activity: Not reported
Activity Status: AWP
Definition of Status: ANNUAL WORKPLAN - ACTIVE SITE
Liquids Removed (Gals): 0
Liquids Treated (Gals): 0
Action Included Capping: Not reported
Well Decommissioned: Not reported
Action Included Fencing: Not reported
Removal Action Certification: Not reported
Activity Comments: Not reported
For Commercial Reuse: 0
For Industrial Reuse: 0
For Residential Reuse: 0
Unknown Type: 0
Facility ID: 36970004
Activity: BWEBS
Activity Name: BASEWIDE ENVIRONMENTAL BASELINE SURVEY
AWP Code: NAFB
Proposed Budget: 0
AWP Completion Date: 12231993
Revised Due Date: Not reported
Comments Date: 12231993
Est Person-Yrs to complete: 0
Estimated Size: Not reported
Request to Delete Activity: Not reported
Activity Status: AWP
Definition of Status: ANNUAL WORKPLAN - ACTIVE SITE
Liquids Removed (Gals): 0
Liquids Treated (Gals): 0
Action Included Capping: Not reported

Map ID
Direction
Distance
Elevation

MAP FINDINGS

Site

Database(s)

EDR ID Number
EPA ID Number

NORTON AIR FORCE BASE (Continued)

S101272838

Well Decommissioned:	Not reported
Action Included Fencing:	Not reported
Removal Action Certification:	Not reported
Activity Comments:	Not reported
For Commercial Reuse:	0
For Industrial Reuse:	0
For Residential Reuse:	0
Unknown Type:	0
Facility ID:	36970004
Activity:	RIFS
Activity Name:	REMEDIAL INVESTIGATION / FEASIBILITY STUDY
AWP Code:	CBAOU
Proposed Budget:	0
AWP Completion Date:	02051993
Revised Due Date:	Not reported
Comments Date:	02051993
Est Person-Yrs to complete:	0
Estimated Size:	Not reported
Request to Delete Activity:	Not reported
Activity Status:	AWP
Definition of Status:	ANNUAL WORKPLAN - ACTIVE SITE
Liquids Removed (Gals):	0
Liquids Treated (Gals):	0
Action Included Capping:	Not reported
Well Decommissioned:	Not reported
Action Included Fencing:	Not reported
Removal Action Certification:	Not reported
Activity Comments:	Not reported
For Commercial Reuse:	0
For Industrial Reuse:	0
For Residential Reuse:	0
Unknown Type:	0
Facility ID:	36970004
Activity:	RA
Activity Name:	REMOVAL ACTION
AWP Code:	GW
Proposed Budget:	0
AWP Completion Date:	12021992
Revised Due Date:	Not reported
Comments Date:	12021992
Est Person-Yrs to complete:	0
Estimated Size:	Not reported
Request to Delete Activity:	Not reported
Activity Status:	AWP
Definition of Status:	ANNUAL WORKPLAN - ACTIVE SITE
Liquids Removed (Gals):	0
Liquids Treated (Gals):	0
Action Included Capping:	Not reported
Well Decommissioned:	Not reported
Action Included Fencing:	Not reported
Removal Action Certification:	N
Activity Comments:	DESIGN AND CONSTRUCTION OF A SYSTEM TO EXTRACT AND TREAT CONTAMINATED GROUNDWATER, AND REINJECT CLEAN WATER TO THE AQUIFER.
For Commercial Reuse:	0
For Industrial Reuse:	0
For Residential Reuse:	0
Unknown Type:	0

Map ID
Direction
Distance
Elevation

MAP FINDINGS

Site

Database(s)

EDR ID Number
EPA ID Number

NORTON AIR FORCE BASE (Continued)

S101272838

Facility ID: 36970004
Activity: FRIFS
Activity Name: FOCUSED REMEDIAL INVESTIGATION/FEASIBILITY STUDY
AWP Code: Not reported
Proposed Budget: 0
AWP Completion Date: 08121991
Revised Due Date: Not reported
Comments Date: 08121991
Est Person-Yrs to complete: 0
Estimated Size: Not reported
Request to Delete Activity: Not reported
Activity Status: AWP
Definition of Status: ANNUAL WORKPLAN - ACTIVE SITE
Liquids Removed (Gals): 0
Liquids Treated (Gals): 0
Action Included Capping: Not reported
Well Decommissioned: Not reported
Action Included Fencing: Not reported
Removal Action Certification: Not reported
Activity Comments: Not reported
For Commercial Reuse: 0
For Industrial Reuse: 0
For Residential Reuse: 0
Unknown Type: 0
Facility ID: 36970004
Activity: RA
Activity Name: REMOVAL ACTION
AWP Code: B#763
Proposed Budget: 0
AWP Completion Date: 06271991
Revised Due Date: Not reported
Comments Date: 06271991
Est Person-Yrs to complete: 0
Estimated Size: Not reported
Request to Delete Activity: Not reported
Activity Status: AWP
Definition of Status: ANNUAL WORKPLAN - ACTIVE SITE
Liquids Removed (Gals): 6600
Liquids Treated (Gals): 6600
Action Included Capping: Not reported
Well Decommissioned: Not reported
Action Included Fencing: Not reported
Removal Action Certification: N
Activity Comments: APPROXIMATELY 6,600 CY OF SOIL WERE REMOVED & TREATED BEFORE DISPOSAL TO A CLASS III LANDFILL.
For Commercial Reuse: 0
For Industrial Reuse: 0
For Residential Reuse: 0
Unknown Type: 0
Facility ID: 36970004
Activity: PPP
Activity Name: PUBLIC PARTICIPATION PLAN
AWP Code: Not reported
Proposed Budget: 0
AWP Completion Date: 01301990
Revised Due Date: Not reported
Comments Date: 01301990

Map ID
Direction
Distance
Elevation

MAP FINDINGS

Site

Database(s)

EDR ID Number
EPA ID Number

NORTON AIR FORCE BASE (Continued)

S101272838

Est Person-Yrs to complete: 0
Estimated Size: Not reported
Request to Delete Activity: Not reported
Activity Status: AWP
Definition of Status: ANNUAL WORKPLAN - ACTIVE SITE
Liquids Removed (Gals): 0
Liquids Treated (Gals): 0
Action Included Capping: Not reported
Well Decommissioned: Not reported
Action Included Fencing: Not reported
Removal Action Certification: Not reported
Activity Comments: Not reported
For Commercial Reuse: 0
For Industrial Reuse: 0
For Residential Reuse: 0
Unknown Type: 0
Facility ID: 36970004
Activity: RAP
Activity Name: REMEDIAL ACTION PLAN / RECORD OF DECISION
AWP Code: STE10
Proposed Budget: 0
AWP Completion Date: 11202003
Revised Due Date: Not reported
Comments Date: 11202003
Est Person-Yrs to complete: 0
Estimated Size: Not reported
Request to Delete Activity: Not reported
Activity Status: AWP
Definition of Status: ANNUAL WORKPLAN - ACTIVE SITE
Liquids Removed (Gals): 0
Liquids Treated (Gals): 0
Action Included Capping: Not reported
Well Decommissioned: Not reported
Action Included Fencing: Not reported
Removal Action Certification: Not reported
Activity Comments: Not reported
For Commercial Reuse: 0
For Industrial Reuse: 0
For Residential Reuse: 0
Unknown Type: 0
Facility ID: 36970004
Activity: DEED
Activity Name: DEED RESTRICTIONS
AWP Code: SITE2
Proposed Budget: 0
AWP Completion Date: 06302007
Revised Due Date: Not reported
Comments Date: Not reported
Est Person-Yrs to complete: 0
Estimated Size: Not reported
Request to Delete Activity: Not reported
Activity Status: AWP
Definition of Status: ANNUAL WORKPLAN - ACTIVE SITE
Liquids Removed (Gals): 0
Liquids Treated (Gals): 0
Action Included Capping: Not reported
Well Decommissioned: Not reported

Map ID
Direction
Distance
Elevation

MAP FINDINGS

Site

Database(s)

EDR ID Number
EPA ID Number

NORTON AIR FORCE BASE (Continued)

S101272838

Action Included Fencing: Not reported
Removal Action Certification: Not reported
Activity Comments: Not reported
For Commercial Reuse: 0
For Industrial Reuse: 0
For Residential Reuse: 0
Unknown Type: 0
Facility ID: 36970004
Activity: RAW
Activity Name: REMOVAL ACTION WORKPLAN
AWP Code: STE10
Proposed Budget: 0
AWP Completion Date: 01272004
Revised Due Date: Not reported
Comments Date: 01272004
Est Person-Yrs to complete: 0
Estimated Size: Not reported
Request to Delete Activity: Not reported
Activity Status: AWP
Definition of Status: ANNUAL WORKPLAN - ACTIVE SITE
Liquids Removed (Gals): 0
Liquids Treated (Gals): 0
Action Included Capping: Not reported
Well Decommissioned: Not reported
Action Included Fencing: Not reported
Removal Action Certification: Not reported
Activity Comments: Not reported
For Commercial Reuse: 0
For Industrial Reuse: 0
For Residential Reuse: 0
Unknown Type: 0
Facility ID: 36970004
Activity: FOST
Activity Name: FINDING OF SUITABILITY TO TRANSFER
AWP Code: SSWR
Proposed Budget: 0
AWP Completion Date: 08311999
Revised Due Date: Not reported
Comments Date: 08311999
Est Person-Yrs to complete: 0
Estimated Size: Not reported
Request to Delete Activity: Not reported
Activity Status: AWP
Definition of Status: ANNUAL WORKPLAN - ACTIVE SITE
Liquids Removed (Gals): 0
Liquids Treated (Gals): 0
Action Included Capping: Not reported
Well Decommissioned: Not reported
Action Included Fencing: Not reported
Removal Action Certification: Not reported
Activity Comments: Not reported
For Commercial Reuse: 0
For Industrial Reuse: 0
For Residential Reuse: 0
Unknown Type: 0
Facility ID: 36970004
Activity: FOST

Map ID
Direction
Distance
Elevation

MAP FINDINGS

Site

Database(s)

EDR ID Number
EPA ID Number

NORTON AIR FORCE BASE (Continued)

S101272838

Activity Name: FINDING OF SUITABILITY TO TRANSFER
AWP Code: C1
Proposed Budget: 0
AWP Completion Date: 08301999
Revised Due Date: Not reported
Comments Date: 08301999
Est Person-Yrs to complete: 0
Estimated Size: Not reported
Request to Delete Activity: Not reported
Activity Status: AWP
Definition of Status: ANNUAL WORKPLAN - ACTIVE SITE
Liquids Removed (Gals): 0
Liquids Treated (Gals): 0
Action Included Capping: Not reported
Well Decommissioned: Not reported
Action Included Fencing: Not reported
Removal Action Certification: Not reported
Activity Comments: Not reported
For Commercial Reuse: 0
For Industrial Reuse: 0
For Residential Reuse: 0
Unknown Type: 0
Facility ID: 36970004
Activity: FOST
Activity Name: FINDING OF SUITABILITY TO TRANSFER
AWP Code: PCL-C
Proposed Budget: 0
AWP Completion Date: 12312006
Revised Due Date: Not reported
Comments Date: Not reported
Est Person-Yrs to complete: 0
Estimated Size: Not reported
Request to Delete Activity: Not reported
Activity Status: AWP
Definition of Status: ANNUAL WORKPLAN - ACTIVE SITE
Liquids Removed (Gals): 0
Liquids Treated (Gals): 0
Action Included Capping: Not reported
Well Decommissioned: Not reported
Action Included Fencing: Not reported
Removal Action Certification: Not reported
Activity Comments: Not reported
For Commercial Reuse: 0
For Industrial Reuse: 0
For Residential Reuse: 0
Unknown Type: 0
Facility ID: 36970004
Activity: RA
Activity Name: REMOVAL ACTION
AWP Code: IRP-2
Proposed Budget: 0
AWP Completion Date: 07211999
Revised Due Date: Not reported
Comments Date: 07211999
Est Person-Yrs to complete: 0
Estimated Size: Not reported
Request to Delete Activity: Not reported

Map ID
Direction
Distance
Elevation

MAP FINDINGS

Site

Database(s)

EDR ID Number
EPA ID Number

NORTON AIR FORCE BASE (Continued)

S101272838

Activity Status: AWP
Definition of Status: ANNUAL WORKPLAN - ACTIVE SITE
Liquids Removed (Gals): 180
Liquids Treated (Gals): 0
Action Included Capping: X
Well Decommissioned: X
Action Included Fencing: X
Removal Action Certification: N
Activity Comments: 141,800 CUBIC YARDS WERE CONSOLIDATED INTO THE LANDFILL.
For Commercial Reuse: 0
For Industrial Reuse: 15
For Residential Reuse: 0
Unknown Type: 0
Facility ID: 36970004
Activity: FOST
Activity Name: FINDING OF SUITABILITY TO TRANSFER
AWP Code: PL-C1
Proposed Budget: 0
AWP Completion Date: 06151999
Revised Due Date: Not reported
Comments Date: 06151999
Est Person-Yrs to complete: 0
Estimated Size: Not reported
Request to Delete Activity: Not reported
Activity Status: AWP
Definition of Status: ANNUAL WORKPLAN - ACTIVE SITE
Liquids Removed (Gals): 0
Liquids Treated (Gals): 0
Action Included Capping: Not reported
Well Decommissioned: Not reported
Action Included Fencing: Not reported
Removal Action Certification: Not reported
Activity Comments: Not reported
For Commercial Reuse: 0
For Industrial Reuse: 0
For Residential Reuse: 0
Unknown Type: 0
Facility ID: 36970004
Activity: RA
Activity Name: REMOVAL ACTION
AWP Code: SAR
Proposed Budget: 0
AWP Completion Date: 06091999
Revised Due Date: Not reported
Comments Date: 06091999
Est Person-Yrs to complete: 0
Estimated Size: Not reported
Request to Delete Activity: Not reported
Activity Status: AWP
Definition of Status: ANNUAL WORKPLAN - ACTIVE SITE
Liquids Removed (Gals): 11478
Liquids Treated (Gals): 11478
Action Included Capping: Not reported
Well Decommissioned: Not reported
Action Included Fencing: Not reported
Removal Action Certification: N
Activity Comments: A TOTAL OF 11,478 TONS OF SOIL WAS EXCAVATED AND PROCESSED AT IRP SITE

Map ID
Direction
Distance
Elevation

MAP FINDINGS

Site

Database(s)

EDR ID Number
EPA ID Number

NORTON AIR FORCE BASE (Continued)

S101272838

2.
For Commercial Reuse: 0.50000
For Industrial Reuse: 0
For Residential Reuse: 0
Unknown Type: 0
Facility ID: 36970004
Activity: FOST
Activity Name: FINDING OF SUITABILITY TO TRANSFER
AWP Code: P-11
Proposed Budget: 0
AWP Completion Date: 02101999
Revised Due Date: Not reported
Comments Date: 02101999
Est Person-Yrs to complete: 0
Estimated Size: Not reported
Request to Delete Activity: Not reported
Activity Status: AWP
Definition of Status: ANNUAL WORKPLAN - ACTIVE SITE
Liquids Removed (Gals): 0
Liquids Treated (Gals): 0
Action Included Capping: Not reported
Well Decommissioned: Not reported
Action Included Fencing: Not reported
Removal Action Certification: Not reported
Activity Comments: Not reported
For Commercial Reuse: 0
For Industrial Reuse: 0
For Residential Reuse: 0
Unknown Type: 0
Facility ID: 36970004
Activity: RA
Activity Name: REMOVAL ACTION
AWP Code: IRP10
Proposed Budget: 0
AWP Completion Date: 10291998
Revised Due Date: Not reported
Comments Date: 10291998
Est Person-Yrs to complete: 0
Estimated Size: Not reported
Request to Delete Activity: Not reported
Activity Status: AWP
Definition of Status: ANNUAL WORKPLAN - ACTIVE SITE
Liquids Removed (Gals): 116
Liquids Treated (Gals): 116
Action Included Capping: Not reported
Well Decommissioned: Not reported
Action Included Fencing: Not reported
Removal Action Certification: N
Activity Comments: APPROXIMATELY 116 CUBIC YARDS OF POTENTIALLY HAZARDOUS WASTE WAS EXCAVATED AND DISPOSED OFF-SITE.
For Commercial Reuse: 0
For Industrial Reuse: 3
For Residential Reuse: 0
Unknown Type: 0
Facility ID: 36970004
Activity: RA
Activity Name: REMOVAL ACTION

Map ID
Direction
Distance
Elevation

MAP FINDINGS

Site

Database(s)

EDR ID Number
EPA ID Number

NORTON AIR FORCE BASE (Continued)

S101272838

AWP Code: AOC70
Proposed Budget: 0
AWP Completion Date: 10291998
Revised Due Date: Not reported
Comments Date: 10291998
Est Person-Yrs to complete: 0
Estimated Size: Not reported
Request to Delete Activity: Not reported
Activity Status: AWP
Definition of Status: ANNUAL WORKPLAN - ACTIVE SITE
Liquids Removed (Gals): 1632
Liquids Treated (Gals): 1632
Action Included Capping: Not reported
Well Decommissioned: Not reported
Action Included Fencing: Not reported
Removal Action Certification: N
Activity Comments: APPROXIMATELY 1632 CUBIC YARDS OF MATERIAL WAS EXCAVATED, TREATED AND DISPOSED OFF-SITE.

For Commercial Reuse: 0
For Industrial Reuse: 0.25000
For Residential Reuse: 0
Unknown Type: 0
Facility ID: 36970004
Activity: RIFS
Activity Name: REMEDIAL INVESTIGATION / FEASIBILITY STUDY
AWP Code: BSWD
Proposed Budget: 0
AWP Completion Date: 06232003
Revised Due Date: Not reported
Comments Date: 06232003
Est Person-Yrs to complete: 0
Estimated Size: Not reported
Request to Delete Activity: Not reported
Activity Status: AWP
Definition of Status: ANNUAL WORKPLAN - ACTIVE SITE
Liquids Removed (Gals): 0
Liquids Treated (Gals): 0
Action Included Capping: Not reported
Well Decommissioned: Not reported
Action Included Fencing: Not reported
Removal Action Certification: Not reported
Activity Comments: Not reported
For Commercial Reuse: 0
For Industrial Reuse: 0
For Residential Reuse: 0
Unknown Type: 0
Facility ID: 36970004
Activity: FOST
Activity Name: FINDING OF SUITABILITY TO TRANSFER
AWP Code: E-1
Proposed Budget: 0
AWP Completion Date: 10161998
Revised Due Date: Not reported
Comments Date: 10161998
Est Person-Yrs to complete: 0
Estimated Size: Not reported
Request to Delete Activity: Not reported

Map ID
Direction
Distance
Elevation

MAP FINDINGS

Site

Database(s)

EDR ID Number
EPA ID Number

NORTON AIR FORCE BASE (Continued)

S101272838

Activity Status: AWP
Definition of Status: ANNUAL WORKPLAN - ACTIVE SITE
Liquids Removed (Gals): 0
Liquids Treated (Gals): 0
Action Included Capping: Not reported
Well Decommissioned: Not reported
Action Included Fencing: Not reported
Removal Action Certification: Not reported
Activity Comments: Not reported
For Commercial Reuse: 0
For Industrial Reuse: 0
For Residential Reuse: 0
Unknown Type: 0
Facility ID: 36970004
Activity: RAW
Activity Name: REMOVAL ACTION WORKPLAN
AWP Code: STE17
Proposed Budget: 0
AWP Completion Date: 05071998
Revised Due Date: Not reported
Comments Date: 05071998
Est Person-Yrs to complete: 0
Estimated Size: Not reported
Request to Delete Activity: Not reported
Activity Status: AWP
Definition of Status: ANNUAL WORKPLAN - ACTIVE SITE
Liquids Removed (Gals): 0
Liquids Treated (Gals): 0
Action Included Capping: Not reported
Well Decommissioned: Not reported
Action Included Fencing: Not reported
Removal Action Certification: Not reported
Activity Comments: Not reported
For Commercial Reuse: 0
For Industrial Reuse: 0
For Residential Reuse: 0
Unknown Type: 0
Facility ID: 36970004
Activity: DES
Activity Name: DESIGN
AWP Code: SITE2
Proposed Budget: 0
AWP Completion Date: 12291997
Revised Due Date: Not reported
Comments Date: 12291997
Est Person-Yrs to complete: 0
Estimated Size: Not reported
Request to Delete Activity: Not reported
Activity Status: AWP
Definition of Status: ANNUAL WORKPLAN - ACTIVE SITE
Liquids Removed (Gals): 0
Liquids Treated (Gals): 0
Action Included Capping: Not reported
Well Decommissioned: Not reported
Action Included Fencing: Not reported
Removal Action Certification: Not reported
Activity Comments: Not reported

Map ID
Direction
Distance
Elevation

MAP FINDINGS

Site

Database(s)

EDR ID Number
EPA ID Number

NORTON AIR FORCE BASE (Continued)

S101272838

For Commercial Reuse: 0
For Industrial Reuse: 0
For Residential Reuse: 0
Unknown Type: 0
Facility ID: 36970004
Activity: RAP
Activity Name: REMEDIAL ACTION PLAN / RECORD OF DECISION
AWP Code: SITE2
Proposed Budget: 0
AWP Completion Date: 12291997
Revised Due Date: Not reported
Comments Date: 12291997
Est Person-Yrs to complete: 0
Estimated Size: Not reported
Request to Delete Activity: Not reported
Activity Status: AWP
Definition of Status: ANNUAL WORKPLAN - ACTIVE SITE
Liquids Removed (Gals): 0
Liquids Treated (Gals): 0
Action Included Capping: Not reported
Well Decommissioned: Not reported
Action Included Fencing: Not reported
Removal Action Certification: Not reported
Activity Comments: Not reported
For Commercial Reuse: 0
For Industrial Reuse: 0
For Residential Reuse: 0
Unknown Type: 0
Facility ID: 36970004
Activity: FOST
Activity Name: FINDING OF SUITABILITY TO TRANSFER
AWP Code: P1-3A
Proposed Budget: 0
AWP Completion Date: 04231998
Revised Due Date: Not reported
Comments Date: 04231998
Est Person-Yrs to complete: 0
Estimated Size: Not reported
Request to Delete Activity: Not reported
Activity Status: AWP
Definition of Status: ANNUAL WORKPLAN - ACTIVE SITE
Liquids Removed (Gals): 0
Liquids Treated (Gals): 0
Action Included Capping: Not reported
Well Decommissioned: Not reported
Action Included Fencing: Not reported
Removal Action Certification: Not reported
Activity Comments: Not reported
For Commercial Reuse: 0
For Industrial Reuse: 0
For Residential Reuse: 0
Unknown Type: 0
Facility ID: 36970004
Activity: RA
Activity Name: REMOVAL ACTION
AWP Code: SITE1
Proposed Budget: 0

Map ID
Direction
Distance
Elevation

MAP FINDINGS

Site

Database(s)

EDR ID Number
EPA ID Number

NORTON AIR FORCE BASE (Continued)

S101272838

AWP Completion Date: 12291997
Revised Due Date: Not reported
Comments Date: 12291997
Est Person-Yrs to complete: 0
Estimated Size: Not reported
Request to Delete Activity: Not reported
Activity Status: AWP
Definition of Status: ANNUAL WORKPLAN - ACTIVE SITE
Liquids Removed (Gals): 5500
Liquids Treated (Gals): 0
Action Included Capping: Not reported
Well Decommissioned: Not reported
Action Included Fencing: Not reported
Removal Action Certification: N
Activity Comments: A TOTAL OF APPROXIMATELY 20,900 TONS OF SOILS EXCEEDING CLEANUP LEVELS WERE EXCAVATED AND DISPOSED OF OFF-BASE.

For Commercial Reuse: 0
For Industrial Reuse: 0.60000
For Residential Reuse: 0
Unknown Type: 0
Facility ID: 36970004
Activity: RA
Activity Name: REMOVAL ACTION
AWP Code: ST5SV
Proposed Budget: 0
AWP Completion Date: 06091999
Revised Due Date: Not reported
Comments Date: 06091999
Est Person-Yrs to complete: 0
Estimated Size: Not reported
Request to Delete Activity: Not reported
Activity Status: AWP
Definition of Status: ANNUAL WORKPLAN - ACTIVE SITE
Liquids Removed (Gals): 6000
Liquids Treated (Gals): 0
Action Included Capping: Not reported
Well Decommissioned: Not reported
Action Included Fencing: Not reported
Removal Action Certification: N
Activity Comments: 189,000 SQUARE FEET OF VAPORS TREATED WHICH RESULTED IN 22,556 LBS OF VOLATILE AND SEMI-VOLATILE ORGANICS BEING EXTRACTED FROM THE SUBSURFACE.

For Commercial Reuse: 1.50000
For Industrial Reuse: 0
For Residential Reuse: 0
Unknown Type: 0
Facility ID: 36970004
Activity: RA
Activity Name: REMOVAL ACTION
AWP Code: ST5SO
Proposed Budget: 0
AWP Completion Date: 06091999
Revised Due Date: Not reported
Comments Date: 06091999
Est Person-Yrs to complete: 0
Estimated Size: Not reported
Request to Delete Activity: Not reported

Map ID
Direction
Distance
Elevation

MAP FINDINGS

Site

Database(s)

EDR ID Number
EPA ID Number

NORTON AIR FORCE BASE (Continued)

S101272838

Activity Status: AWP
Definition of Status: ANNUAL WORKPLAN - ACTIVE SITE
Liquids Removed (Gals): 25694
Liquids Treated (Gals): 25694
Action Included Capping: Not reported
Well Decommissioned: Not reported
Action Included Fencing: Not reported
Removal Action Certification: N
Activity Comments: TOTAL 25,694 TONS TREATED AND DISPOSED.
For Commercial Reuse: 0
For Industrial Reuse: 1.50000
For Residential Reuse: 0
Unknown Type: 0
Facility ID: 36970004
Activity: FOST
Activity Name: FINDING OF SUITABILITY TO TRANSFER
AWP Code: P-E2
Proposed Budget: 0
AWP Completion Date: 06021997
Revised Due Date: Not reported
Comments Date: 06021997
Est Person-Yrs to complete: 0
Estimated Size: Not reported
Request to Delete Activity: Not reported
Activity Status: AWP
Definition of Status: ANNUAL WORKPLAN - ACTIVE SITE
Liquids Removed (Gals): 0
Liquids Treated (Gals): 0
Action Included Capping: Not reported
Well Decommissioned: Not reported
Action Included Fencing: Not reported
Removal Action Certification: Not reported
Activity Comments: Not reported
For Commercial Reuse: 0
For Industrial Reuse: 0
For Residential Reuse: 0
Unknown Type: 0
Facility ID: 36970004
Activity: FOST
Activity Name: FINDING OF SUITABILITY TO TRANSFER
AWP Code: P-E1
Proposed Budget: 0
AWP Completion Date: 06021997
Revised Due Date: Not reported
Comments Date: 06021997
Est Person-Yrs to complete: 0
Estimated Size: Not reported
Request to Delete Activity: Not reported
Activity Status: AWP
Definition of Status: ANNUAL WORKPLAN - ACTIVE SITE
Liquids Removed (Gals): 0
Liquids Treated (Gals): 0
Action Included Capping: Not reported
Well Decommissioned: Not reported
Action Included Fencing: Not reported
Removal Action Certification: Not reported
Activity Comments: Not reported

Map ID
Direction
Distance
Elevation

MAP FINDINGS

Site

Database(s)

EDR ID Number
EPA ID Number

NORTON AIR FORCE BASE (Continued)

S101272838

For Commercial Reuse: 0
For Industrial Reuse: 0
For Residential Reuse: 0
Unknown Type: 0
Facility ID: 36970004
Activity: RAW
Activity Name: REMOVAL ACTION WORKPLAN
AWP Code: 6AOCS
Proposed Budget: 0
AWP Completion Date: 06251997
Revised Due Date: Not reported
Comments Date: 06251997
Est Person-Yrs to complete: 0
Estimated Size: Not reported
Request to Delete Activity: Not reported
Activity Status: AWP
Definition of Status: ANNUAL WORKPLAN - ACTIVE SITE
Liquids Removed (Gals): 0
Liquids Treated (Gals): 0
Action Included Capping: Not reported
Well Decommissioned: Not reported
Action Included Fencing: Not reported
Removal Action Certification: Not reported
Activity Comments: Not reported
For Commercial Reuse: 0
For Industrial Reuse: 2.40000
For Residential Reuse: 0
Unknown Type: 0
Facility ID: 36970004
Activity: RIFS
Activity Name: REMEDIAL INVESTIGATION / FEASIBILITY STUDY
AWP Code: 6AOCS
Proposed Budget: 0
AWP Completion Date: 06251997
Revised Due Date: Not reported
Comments Date: 06251997
Est Person-Yrs to complete: 0
Estimated Size: Not reported
Request to Delete Activity: Not reported
Activity Status: AWP
Definition of Status: ANNUAL WORKPLAN - ACTIVE SITE
Liquids Removed (Gals): 0
Liquids Treated (Gals): 0
Action Included Capping: Not reported
Well Decommissioned: Not reported
Action Included Fencing: Not reported
Removal Action Certification: Not reported
Activity Comments: Not reported
For Commercial Reuse: 0
For Industrial Reuse: 0
For Residential Reuse: 0
Unknown Type: 0
Facility ID: 36970004
Activity: RA
Activity Name: REMOVAL ACTION
AWP Code: AOC73
Proposed Budget: 0

Map ID
Direction
Distance
Elevation

MAP FINDINGS

Site

Database(s)

EDR ID Number
EPA ID Number

NORTON AIR FORCE BASE (Continued)

S101272838

AWP Completion Date: 06231997
Revised Due Date: Not reported
Comments Date: 06231997
Est Person-Yrs to complete: 0
Estimated Size: Not reported
Request to Delete Activity: Not reported
Activity Status: AWP
Definition of Status: ANNUAL WORKPLAN - ACTIVE SITE
Liquids Removed (Gals): 0
Liquids Treated (Gals): 0
Action Included Capping: Not reported
Well Decommissioned: Not reported
Action Included Fencing: Not reported
Removal Action Certification: N
Activity Comments: REMOVED 2,000 POUNDS. WHICH IS APPROXIMATELY .89 CU YARDS
For Commercial Reuse: 0
For Industrial Reuse: 6.70000
For Residential Reuse: 0
Unknown Type: 0
Facility ID: 36970004
Activity: RA
Activity Name: REMOVAL ACTION
AWP Code: AOC38
Proposed Budget: 0
AWP Completion Date: 06191997
Revised Due Date: Not reported
Comments Date: 06191997
Est Person-Yrs to complete: 0
Estimated Size: Not reported
Request to Delete Activity: Not reported
Activity Status: AWP
Definition of Status: ANNUAL WORKPLAN - ACTIVE SITE
Liquids Removed (Gals): 1603
Liquids Treated (Gals): 0
Action Included Capping: Not reported
Well Decommissioned: Not reported
Action Included Fencing: Not reported
Removal Action Certification: N
Activity Comments: 2 ACRES OF LAND RETURNED / RELEASED FOR REUSE.
For Commercial Reuse: 0
For Industrial Reuse: 2
For Residential Reuse: 0
Unknown Type: 0
Facility ID: 36970004
Activity: RA
Activity Name: REMOVAL ACTION
AWP Code: AOC37
Proposed Budget: 0
AWP Completion Date: 06191997
Revised Due Date: Not reported
Comments Date: 06191997
Est Person-Yrs to complete: 0
Estimated Size: Not reported
Request to Delete Activity: Not reported
Activity Status: AWP
Definition of Status: ANNUAL WORKPLAN - ACTIVE SITE
Liquids Removed (Gals): 8925

Map ID
Direction
Distance
Elevation

MAP FINDINGS

Site

Database(s)

EDR ID Number
EPA ID Number

NORTON AIR FORCE BASE (Continued)

S101272838

Liquids Treated (Gals): 0
Action Included Capping: Not reported
Well Decommissioned: Not reported
Action Included Fencing: Not reported
Removal Action Certification: N
Activity Comments: 2 ACRES OF LAND RETURNED / RELEASED FOR REUSE.
For Commercial Reuse: 0
For Industrial Reuse: 2
For Residential Reuse: 0
Unknown Type: 0
Facility ID: 36970004
Activity: RA
Activity Name: REMOVAL ACTION
AWP Code: SITE8
Proposed Budget: 0
AWP Completion Date: 06191997
Revised Due Date: Not reported
Comments Date: 06191997
Est Person-Yrs to complete: 0
Estimated Size: Not reported
Request to Delete Activity: Not reported
Activity Status: AWP
Definition of Status: ANNUAL WORKPLAN - ACTIVE SITE
Liquids Removed (Gals): 1533
Liquids Treated (Gals): 0
Action Included Capping: Not reported
Well Decommissioned: Not reported
Action Included Fencing: Not reported
Removal Action Certification: N
Activity Comments: 1.5 ACRES OF LAND RETURNED / RELEASED FOR REUSE.
For Commercial Reuse: 0
For Industrial Reuse: 1.50000
For Residential Reuse: 0
Unknown Type: 0
Facility ID: 36970004
Activity: RAW
Activity Name: REMOVAL ACTION WORKPLAN
AWP Code: STE14
Proposed Budget: 0
AWP Completion Date: 06271996
Revised Due Date: Not reported
Comments Date: 06271996
Est Person-Yrs to complete: 0
Estimated Size: Not reported
Request to Delete Activity: Not reported
Activity Status: AWP
Definition of Status: ANNUAL WORKPLAN - ACTIVE SITE
Liquids Removed (Gals): 0
Liquids Treated (Gals): 0
Action Included Capping: Not reported
Well Decommissioned: Not reported
Action Included Fencing: Not reported
Removal Action Certification: Not reported
Activity Comments: Not reported
For Commercial Reuse: 0
For Industrial Reuse: 0
For Residential Reuse: 0

Map ID
Direction
Distance
Elevation

MAP FINDINGS

Site

Database(s)

EDR ID Number
EPA ID Number

NORTON AIR FORCE BASE (Continued)

S101272838

Unknown Type: 0
Facility ID: 36970004
Activity: RA
Activity Name: REMOVAL ACTION
AWP Code: SIT13
Proposed Budget: 0
AWP Completion Date: 06191997
Revised Due Date: Not reported
Comments Date: 06191997
Est Person-Yrs to complete: 0
Estimated Size: Not reported
Request to Delete Activity: Not reported
Activity Status: AWP
Definition of Status: ANNUAL WORKPLAN - ACTIVE SITE
Liquids Removed (Gals): 3290
Liquids Treated (Gals): 3040
Action Included Capping: Not reported
Well Decommissioned: Not reported
Action Included Fencing: Not reported
Removal Action Certification: N
Activity Comments: 0.35 ACRES OF LAND RETURNED/RELEASED FOR REUSE.
For Commercial Reuse: 0
For Industrial Reuse: 0.35000
For Residential Reuse: 0
Unknown Type: 0
Facility ID: 36970004
Activity: FOST
Activity Name: FINDING OF SUITABILITY TO TRANSFER
AWP Code: P-E4
Proposed Budget: 0
AWP Completion Date: 04181997
Revised Due Date: Not reported
Comments Date: 04181997
Est Person-Yrs to complete: 0
Estimated Size: Not reported
Request to Delete Activity: Not reported
Activity Status: AWP
Definition of Status: ANNUAL WORKPLAN - ACTIVE SITE
Liquids Removed (Gals): 0
Liquids Treated (Gals): 0
Action Included Capping: Not reported
Well Decommissioned: Not reported
Action Included Fencing: Not reported
Removal Action Certification: Not reported
Activity Comments: Not reported
For Commercial Reuse: 0
For Industrial Reuse: 0
For Residential Reuse: 0
Unknown Type: 0
Facility ID: 36970004
Activity: FOST
Activity Name: FINDING OF SUITABILITY TO TRANSFER
AWP Code: P-I1A
Proposed Budget: 0
AWP Completion Date: 04181997
Revised Due Date: Not reported
Comments Date: 04181997

Map ID
Direction
Distance
Elevation

MAP FINDINGS

Site

Database(s)

EDR ID Number
EPA ID Number

NORTON AIR FORCE BASE (Continued)

S101272838

Est Person-Yrs to complete: 0
Estimated Size: Not reported
Request to Delete Activity: Not reported
Activity Status: AWP
Definition of Status: ANNUAL WORKPLAN - ACTIVE SITE
Liquids Removed (Gals): 0
Liquids Treated (Gals): 0
Action Included Capping: Not reported
Well Decommissioned: Not reported
Action Included Fencing: Not reported
Removal Action Certification: Not reported
Activity Comments: Not reported
For Commercial Reuse: 0
For Industrial Reuse: 0
For Residential Reuse: 0
Unknown Type: 0
Facility ID: 36970004
Activity: FOST
Activity Name: FINDING OF SUITABILITY TO TRANSFER
AWP Code: B1234
Proposed Budget: 0
AWP Completion Date: 10151997
Revised Due Date: Not reported
Comments Date: 10151997
Est Person-Yrs to complete: 0
Estimated Size: Not reported
Request to Delete Activity: Not reported
Activity Status: AWP
Definition of Status: ANNUAL WORKPLAN - ACTIVE SITE
Liquids Removed (Gals): 0
Liquids Treated (Gals): 0
Action Included Capping: Not reported
Well Decommissioned: Not reported
Action Included Fencing: Not reported
Removal Action Certification: Not reported
Activity Comments: Not reported
For Commercial Reuse: 0
For Industrial Reuse: 0
For Residential Reuse: 0
Unknown Type: 0
Facility ID: 36970004
Activity: FOST
Activity Name: FINDING OF SUITABILITY TO TRANSFER
AWP Code: P-A
Proposed Budget: 0
AWP Completion Date: 10151997
Revised Due Date: Not reported
Comments Date: 10151997
Est Person-Yrs to complete: 0
Estimated Size: Not reported
Request to Delete Activity: Not reported
Activity Status: AWP
Definition of Status: ANNUAL WORKPLAN - ACTIVE SITE
Liquids Removed (Gals): 0
Liquids Treated (Gals): 0
Action Included Capping: Not reported
Well Decommissioned: Not reported

Map ID
Direction
Distance
Elevation

MAP FINDINGS

Site

Database(s)

EDR ID Number
EPA ID Number

NORTON AIR FORCE BASE (Continued)

S101272838

Action Included Fencing:	Not reported
Removal Action Certification:	Not reported
Activity Comments:	Not reported
For Commercial Reuse:	0
For Industrial Reuse:	0
For Residential Reuse:	0
Unknown Type:	0
Facility ID:	36970004
Activity:	RIFS
Activity Name:	REMEDIAL INVESTIGATION / FEASIBILITY STUDY
AWP Code:	SIT20
Proposed Budget:	0
AWP Completion Date:	07231996
Revised Due Date:	Not reported
Comments Date:	07231996
Est Person-Yrs to complete:	0
Estimated Size:	Not reported
Request to Delete Activity:	Not reported
Activity Status:	AWP
Definition of Status:	ANNUAL WORKPLAN - ACTIVE SITE
Liquids Removed (Gals):	0
Liquids Treated (Gals):	0
Action Included Capping:	Not reported
Well Decommissioned:	Not reported
Action Included Fencing:	Not reported
Removal Action Certification:	Not reported
Activity Comments:	Not reported
For Commercial Reuse:	0
For Industrial Reuse:	0
For Residential Reuse:	0
Unknown Type:	0
Facility ID:	36970004
Activity:	FOST
Activity Name:	FINDING OF SUITABILITY TO TRANSFER
AWP Code:	P-K1
Proposed Budget:	0
AWP Completion Date:	02101997
Revised Due Date:	Not reported
Comments Date:	02101997
Est Person-Yrs to complete:	0
Estimated Size:	Not reported
Request to Delete Activity:	Not reported
Activity Status:	AWP
Definition of Status:	ANNUAL WORKPLAN - ACTIVE SITE
Liquids Removed (Gals):	0
Liquids Treated (Gals):	0
Action Included Capping:	Not reported
Well Decommissioned:	Not reported
Action Included Fencing:	Not reported
Removal Action Certification:	Not reported
Activity Comments:	Not reported
For Commercial Reuse:	0
For Industrial Reuse:	0
For Residential Reuse:	0
Unknown Type:	0
Facility ID:	36970004
Activity:	FOST

Map ID
Direction
Distance
Elevation

MAP FINDINGS

Site

Database(s)

EDR ID Number
EPA ID Number

NORTON AIR FORCE BASE (Continued)

S101272838

Activity Name: FINDING OF SUITABILITY TO TRANSFER
AWP Code: NCO-H
Proposed Budget: 0
AWP Completion Date: 02081997
Revised Due Date: Not reported
Comments Date: 02081997
Est Person-Yrs to complete: 0
Estimated Size: Not reported
Request to Delete Activity: Not reported
Activity Status: AWP
Definition of Status: ANNUAL WORKPLAN - ACTIVE SITE
Liquids Removed (Gals): 0
Liquids Treated (Gals): 0
Action Included Capping: Not reported
Well Decommissioned: Not reported
Action Included Fencing: Not reported
Removal Action Certification: Not reported
Activity Comments: Not reported
For Commercial Reuse: 0
For Industrial Reuse: 0
For Residential Reuse: 0
Unknown Type: 0
Facility ID: 36970004
Activity: FOST
Activity Name: FINDING OF SUITABILITY TO TRANSFER
AWP Code: OFFCR
Proposed Budget: 0
AWP Completion Date: 02081997
Revised Due Date: Not reported
Comments Date: 02081997
Est Person-Yrs to complete: 0
Estimated Size: Not reported
Request to Delete Activity: Not reported
Activity Status: AWP
Definition of Status: ANNUAL WORKPLAN - ACTIVE SITE
Liquids Removed (Gals): 0
Liquids Treated (Gals): 0
Action Included Capping: Not reported
Well Decommissioned: Not reported
Action Included Fencing: Not reported
Removal Action Certification: Not reported
Activity Comments: Not reported
For Commercial Reuse: 0
For Industrial Reuse: 0
For Residential Reuse: 27
Unknown Type: 0
Facility ID: 36970004
Activity: FOST
Activity Name: FINDING OF SUITABILITY TO TRANSFER
AWP Code: P-K4
Proposed Budget: 0
AWP Completion Date: 02101997
Revised Due Date: Not reported
Comments Date: 02101997
Est Person-Yrs to complete: 0
Estimated Size: Not reported
Request to Delete Activity: Not reported

Map ID
Direction
Distance
Elevation

MAP FINDINGS

Site

Database(s)

EDR ID Number
EPA ID Number

NORTON AIR FORCE BASE (Continued)

S101272838

Activity Status: AWP
Definition of Status: ANNUAL WORKPLAN - ACTIVE SITE
Liquids Removed (Gals): 0
Liquids Treated (Gals): 0
Action Included Capping: Not reported
Well Decommissioned: Not reported
Action Included Fencing: Not reported
Removal Action Certification: Not reported
Activity Comments: Not reported
For Commercial Reuse: 16.40000
For Industrial Reuse: 0
For Residential Reuse: 0
Unknown Type: 0
Facility ID: 36970004
Activity: FOST
Activity Name: FINDING OF SUITABILITY TO TRANSFER
AWP Code: P-K2
Proposed Budget: 0
AWP Completion Date: 02101997
Revised Due Date: Not reported
Comments Date: 02101997
Est Person-Yrs to complete: 0
Estimated Size: Not reported
Request to Delete Activity: Not reported
Activity Status: AWP
Definition of Status: ANNUAL WORKPLAN - ACTIVE SITE
Liquids Removed (Gals): 0
Liquids Treated (Gals): 0
Action Included Capping: Not reported
Well Decommissioned: Not reported
Action Included Fencing: Not reported
Removal Action Certification: Not reported
Activity Comments: Not reported
For Commercial Reuse: 0
For Industrial Reuse: 0
For Residential Reuse: 4.70000
Unknown Type: 0
Facility ID: 36970004
Activity: FOST
Activity Name: FINDING OF SUITABILITY TO TRANSFER
AWP Code: P-J1
Proposed Budget: 0
AWP Completion Date: 12181996
Revised Due Date: Not reported
Comments Date: 12181996
Est Person-Yrs to complete: 0
Estimated Size: Not reported
Request to Delete Activity: Not reported
Activity Status: AWP
Definition of Status: ANNUAL WORKPLAN - ACTIVE SITE
Liquids Removed (Gals): 0
Liquids Treated (Gals): 0
Action Included Capping: Not reported
Well Decommissioned: Not reported
Action Included Fencing: Not reported
Removal Action Certification: Not reported
Activity Comments: Not reported

Map ID
Direction
Distance
Elevation

MAP FINDINGS

Site

Database(s)

EDR ID Number
EPA ID Number

NORTON AIR FORCE BASE (Continued)

S101272838

For Commercial Reuse: 1.80000
For Industrial Reuse: 0
For Residential Reuse: 0
Unknown Type: 0
Facility ID: 36970004
Activity: FOST
Activity Name: FINDING OF SUITABILITY TO TRANSFER
AWP Code: P-I3
Proposed Budget: 0
AWP Completion Date: 02101997
Revised Due Date: Not reported
Comments Date: 02101997
Est Person-Yrs to complete: 0
Estimated Size: Not reported
Request to Delete Activity: Not reported
Activity Status: AWP
Definition of Status: ANNUAL WORKPLAN - ACTIVE SITE
Liquids Removed (Gals): 0
Liquids Treated (Gals): 0
Action Included Capping: Not reported
Well Decommissioned: Not reported
Action Included Fencing: Not reported
Removal Action Certification: Not reported
Activity Comments: Not reported
For Commercial Reuse: 0
For Industrial Reuse: 111
For Residential Reuse: 0
Unknown Type: 0
Facility ID: 36970004
Activity: FOST
Activity Name: FINDING OF SUITABILITY TO TRANSFER
AWP Code: P-I2
Proposed Budget: 0
AWP Completion Date: 02101997
Revised Due Date: Not reported
Comments Date: 02101997
Est Person-Yrs to complete: 0
Estimated Size: Not reported
Request to Delete Activity: Not reported
Activity Status: AWP
Definition of Status: ANNUAL WORKPLAN - ACTIVE SITE
Liquids Removed (Gals): 0
Liquids Treated (Gals): 0
Action Included Capping: Not reported
Well Decommissioned: Not reported
Action Included Fencing: Not reported
Removal Action Certification: Not reported
Activity Comments: Not reported
For Commercial Reuse: 0
For Industrial Reuse: 57
For Residential Reuse: 0
Unknown Type: 0
Facility ID: 36970004
Activity: FOST
Activity Name: FINDING OF SUITABILITY TO TRANSFER
AWP Code: P-K3
Proposed Budget: 0

Map ID
Direction
Distance
Elevation

MAP FINDINGS

Site

Database(s)

EDR ID Number
EPA ID Number

NORTON AIR FORCE BASE (Continued)

S101272838

AWP Completion Date: 02101997
Revised Due Date: Not reported
Comments Date: 02101997
Est Person-Yrs to complete: 0
Estimated Size: Not reported
Request to Delete Activity: Not reported
Activity Status: AWP
Definition of Status: ANNUAL WORKPLAN - ACTIVE SITE
Liquids Removed (Gals): 0
Liquids Treated (Gals): 0
Action Included Capping: Not reported
Well Decommissioned: Not reported
Action Included Fencing: Not reported
Removal Action Certification: Not reported
Activity Comments: Not reported
For Commercial Reuse: 2.20000
For Industrial Reuse: 0
For Residential Reuse: 0
Unknown Type: 0
Facility ID: 36970004
Activity: FOST
Activity Name: FINDING OF SUITABILITY TO TRANSFER
AWP Code: P-H
Proposed Budget: 0
AWP Completion Date: 02101997
Revised Due Date: Not reported
Comments Date: 02101997
Est Person-Yrs to complete: 0
Estimated Size: Not reported
Request to Delete Activity: Not reported
Activity Status: AWP
Definition of Status: ANNUAL WORKPLAN - ACTIVE SITE
Liquids Removed (Gals): 0
Liquids Treated (Gals): 0
Action Included Capping: Not reported
Well Decommissioned: Not reported
Action Included Fencing: Not reported
Removal Action Certification: Not reported
Activity Comments: Not reported
For Commercial Reuse: 0
For Industrial Reuse: 0
For Residential Reuse: 0
Unknown Type: 19
Facility ID: 36970004
Activity: FOST
Activity Name: FINDING OF SUITABILITY TO TRANSFER
AWP Code: P-F
Proposed Budget: 0
AWP Completion Date: 01201997
Revised Due Date: Not reported
Comments Date: 01201997
Est Person-Yrs to complete: 0
Estimated Size: Not reported
Request to Delete Activity: Not reported
Activity Status: AWP
Definition of Status: ANNUAL WORKPLAN - ACTIVE SITE
Liquids Removed (Gals): 0

Map ID
Direction
Distance
Elevation

MAP FINDINGS

Site

Database(s)

EDR ID Number
EPA ID Number

NORTON AIR FORCE BASE (Continued)

S101272838

Liquids Treated (Gals):	0
Action Included Capping:	Not reported
Well Decommissioned:	Not reported
Action Included Fencing:	Not reported
Removal Action Certification:	Not reported
Activity Comments:	Not reported
For Commercial Reuse:	0
For Industrial Reuse:	0
For Residential Reuse:	0
Unknown Type:	0
Facility ID:	36970004
Activity:	OM
Activity Name:	OPERATION & MAINTENANCE
AWP Code:	BBP&T
Proposed Budget:	0
AWP Completion Date:	10281996
Revised Due Date:	Not reported
Comments Date:	10281996
Est Person-Yrs to complete:	0
Estimated Size:	Not reported
Request to Delete Activity:	Not reported
Activity Status:	AWP
Definition of Status:	ANNUAL WORKPLAN - ACTIVE SITE
Liquids Removed (Gals):	0
Liquids Treated (Gals):	0
Action Included Capping:	Not reported
Well Decommissioned:	Not reported
Action Included Fencing:	Not reported
Removal Action Certification:	Not reported
Activity Comments:	Not reported
For Commercial Reuse:	0
For Industrial Reuse:	0
For Residential Reuse:	0
Unknown Type:	0
Facility ID:	36970004
Activity:	RAW
Activity Name:	REMOVAL ACTION WORKPLAN
AWP Code:	EXPOR
Proposed Budget:	0
AWP Completion Date:	09101996
Revised Due Date:	Not reported
Comments Date:	09101996
Est Person-Yrs to complete:	0
Estimated Size:	Not reported
Request to Delete Activity:	Not reported
Activity Status:	AWP
Definition of Status:	ANNUAL WORKPLAN - ACTIVE SITE
Liquids Removed (Gals):	0
Liquids Treated (Gals):	0
Action Included Capping:	Not reported
Well Decommissioned:	Not reported
Action Included Fencing:	Not reported
Removal Action Certification:	Not reported
Activity Comments:	Not reported
For Commercial Reuse:	0
For Industrial Reuse:	0
For Residential Reuse:	0

Map ID
Direction
Distance
Elevation

MAP FINDINGS

Site

Database(s)

EDR ID Number
EPA ID Number

NORTON AIR FORCE BASE (Continued)

S101272838

Unknown Type: 0
Facility ID: 36970004
Activity: OM
Activity Name: OPERATION & MAINTENANCE
AWP Code: SVECB
Proposed Budget: 0
AWP Completion Date: 08221996
Revised Due Date: Not reported
Comments Date: 08221996
Est Person-Yrs to complete: 0
Estimated Size: Not reported
Request to Delete Activity: Not reported
Activity Status: AWP
Definition of Status: ANNUAL WORKPLAN - ACTIVE SITE
Liquids Removed (Gals): 0
Liquids Treated (Gals): 0
Action Included Capping: Not reported
Well Decommissioned: Not reported
Action Included Fencing: Not reported
Removal Action Certification: Not reported
Activity Comments: Not reported
For Commercial Reuse: 0
For Industrial Reuse: 0
For Residential Reuse: 0
Unknown Type: 0
Facility ID: 36970004
Activity: FOSL
Activity Name: FINDING OF SUITABILITY TO LEASE
AWP Code: P E-3
Proposed Budget: 0
AWP Completion Date: 04081996
Revised Due Date: Not reported
Comments Date: 04081996
Est Person-Yrs to complete: 0
Estimated Size: Not reported
Request to Delete Activity: Not reported
Activity Status: AWP
Definition of Status: ANNUAL WORKPLAN - ACTIVE SITE
Liquids Removed (Gals): 0
Liquids Treated (Gals): 0
Action Included Capping: Not reported
Well Decommissioned: Not reported
Action Included Fencing: Not reported
Removal Action Certification: Not reported
Activity Comments: Not reported
For Commercial Reuse: 0
For Industrial Reuse: 0
For Residential Reuse: 0
Unknown Type: 0
Facility ID: 36970004
Activity: FOSL
Activity Name: FINDING OF SUITABILITY TO LEASE
AWP Code: P E-2
Proposed Budget: 0
AWP Completion Date: 04081996
Revised Due Date: Not reported
Comments Date: 04081996

Map ID
Direction
Distance
Elevation

MAP FINDINGS

Site

Database(s)

EDR ID Number
EPA ID Number

NORTON AIR FORCE BASE (Continued)

S101272838

Est Person-Yrs to complete: 0
Estimated Size: Not reported
Request to Delete Activity: Not reported
Activity Status: AWP
Definition of Status: ANNUAL WORKPLAN - ACTIVE SITE
Liquids Removed (Gals): 0
Liquids Treated (Gals): 0
Action Included Capping: Not reported
Well Decommissioned: Not reported
Action Included Fencing: Not reported
Removal Action Certification: Not reported
Activity Comments: Not reported
For Commercial Reuse: 0
For Industrial Reuse: 0
For Residential Reuse: 0
Unknown Type: 0
Facility ID: 36970004
Activity: FOSL
Activity Name: FINDING OF SUITABILITY TO LEASE
AWP Code: P E-1
Proposed Budget: 0
AWP Completion Date: 04081996
Revised Due Date: Not reported
Comments Date: 04081996
Est Person-Yrs to complete: 0
Estimated Size: Not reported
Request to Delete Activity: Not reported
Activity Status: AWP
Definition of Status: ANNUAL WORKPLAN - ACTIVE SITE
Liquids Removed (Gals): 0
Liquids Treated (Gals): 0
Action Included Capping: Not reported
Well Decommissioned: Not reported
Action Included Fencing: Not reported
Removal Action Certification: Not reported
Activity Comments: Not reported
For Commercial Reuse: 0
For Industrial Reuse: 0
For Residential Reuse: 0
Unknown Type: 0
Facility ID: 36970004
Activity: FOST
Activity Name: FINDING OF SUITABILITY TO TRANSFER
AWP Code: WATER
Proposed Budget: 0
AWP Completion Date: 09241996
Revised Due Date: Not reported
Comments Date: 09241996
Est Person-Yrs to complete: 0
Estimated Size: Not reported
Request to Delete Activity: Not reported
Activity Status: AWP
Definition of Status: ANNUAL WORKPLAN - ACTIVE SITE
Liquids Removed (Gals): 0
Liquids Treated (Gals): 0
Action Included Capping: Not reported
Well Decommissioned: Not reported

Map ID
Direction
Distance
Elevation

MAP FINDINGS

Site

Database(s)

EDR ID Number
EPA ID Number

NORTON AIR FORCE BASE (Continued)

S101272838

Action Included Fencing:	Not reported
Removal Action Certification:	Not reported
Activity Comments:	Not reported
For Commercial Reuse:	0
For Industrial Reuse:	0
For Residential Reuse:	0
Unknown Type:	0
Facility ID:	36970004
Activity:	FOSL
Activity Name:	FINDING OF SUITABILITY TO LEASE
AWP Code:	P-N
Proposed Budget:	0
AWP Completion Date:	06301996
Revised Due Date:	Not reported
Comments Date:	06301996
Est Person-Yrs to complete:	0
Estimated Size:	Not reported
Request to Delete Activity:	Not reported
Activity Status:	AWP
Definition of Status:	ANNUAL WORKPLAN - ACTIVE SITE
Liquids Removed (Gals):	0
Liquids Treated (Gals):	0
Action Included Capping:	Not reported
Well Decommissioned:	Not reported
Action Included Fencing:	Not reported
Removal Action Certification:	Not reported
Activity Comments:	Not reported
For Commercial Reuse:	0
For Industrial Reuse:	0
For Residential Reuse:	0
Unknown Type:	0
Facility ID:	36970004
Activity:	FOST
Activity Name:	FINDING OF SUITABILITY TO TRANSFER
AWP Code:	P M
Proposed Budget:	0
AWP Completion Date:	04081996
Revised Due Date:	Not reported
Comments Date:	04081996
Est Person-Yrs to complete:	0
Estimated Size:	Not reported
Request to Delete Activity:	Not reported
Activity Status:	AWP
Definition of Status:	ANNUAL WORKPLAN - ACTIVE SITE
Liquids Removed (Gals):	0
Liquids Treated (Gals):	0
Action Included Capping:	Not reported
Well Decommissioned:	Not reported
Action Included Fencing:	Not reported
Removal Action Certification:	Not reported
Activity Comments:	Not reported
For Commercial Reuse:	0
For Industrial Reuse:	0
For Residential Reuse:	0
Unknown Type:	0
Facility ID:	36970004
Activity:	FOST

Map ID
Direction
Distance
Elevation

MAP FINDINGS

Site

Database(s)

EDR ID Number
EPA ID Number

NORTON AIR FORCE BASE (Continued)

S101272838

Activity Name: FINDING OF SUITABILITY TO TRANSFER
AWP Code: P G-2
Proposed Budget: 0
AWP Completion Date: 04081996
Revised Due Date: Not reported
Comments Date: 04081996
Est Person-Yrs to complete: 0
Estimated Size: Not reported
Request to Delete Activity: Not reported
Activity Status: AWP
Definition of Status: ANNUAL WORKPLAN - ACTIVE SITE
Liquids Removed (Gals): 0
Liquids Treated (Gals): 0
Action Included Capping: Not reported
Well Decommissioned: Not reported
Action Included Fencing: Not reported
Removal Action Certification: Not reported
Activity Comments: Not reported
For Commercial Reuse: 0
For Industrial Reuse: 0
For Residential Reuse: 0
Unknown Type: 0
Facility ID: 36970004
Activity: RA
Activity Name: REMOVAL ACTION
AWP Code: OWSCP
Proposed Budget: 0
AWP Completion Date: 07031996
Revised Due Date: Not reported
Comments Date: 07031996
Est Person-Yrs to complete: 0
Estimated Size: Not reported
Request to Delete Activity: Not reported
Activity Status: AWP
Definition of Status: ANNUAL WORKPLAN - ACTIVE SITE
Liquids Removed (Gals): 0
Liquids Treated (Gals): 0
Action Included Capping: Not reported
Well Decommissioned: Not reported
Action Included Fencing: Not reported
Removal Action Certification: Not reported
Activity Comments: Not reported
For Commercial Reuse: 0
For Industrial Reuse: 0
For Residential Reuse: 0
Unknown Type: 0
Facility ID: 36970004
Activity: RAW
Activity Name: REMOVAL ACTION WORKPLAN
AWP Code: STE13
Proposed Budget: 0
AWP Completion Date: 06271996
Revised Due Date: Not reported
Comments Date: 06271996
Est Person-Yrs to complete: 0
Estimated Size: Not reported
Request to Delete Activity: Not reported

Map ID
Direction
Distance
Elevation

MAP FINDINGS

Site

Database(s)

EDR ID Number
EPA ID Number

NORTON AIR FORCE BASE (Continued)

S101272838

Activity Status: AWP
Definition of Status: ANNUAL WORKPLAN - ACTIVE SITE
Liquids Removed (Gals): 0
Liquids Treated (Gals): 0
Action Included Capping: Not reported
Well Decommissioned: Not reported
Action Included Fencing: Not reported
Removal Action Certification: Not reported
Activity Comments: Not reported
For Commercial Reuse: 0
For Industrial Reuse: 0
For Residential Reuse: 0
Unknown Type: 0
Facility ID: 36970004
Activity: RA
Activity Name: REMOVAL ACTION
AWP Code: BIO-T
Proposed Budget: 0
AWP Completion Date: 01291997
Revised Due Date: Not reported
Comments Date: 01291997
Est Person-Yrs to complete: 0
Estimated Size: Not reported
Request to Delete Activity: Not reported
Activity Status: AWP
Definition of Status: ANNUAL WORKPLAN - ACTIVE SITE
Liquids Removed (Gals): 0
Liquids Treated (Gals): 19300
Action Included Capping: Not reported
Well Decommissioned: Not reported
Action Included Fencing: Not reported
Removal Action Certification: N
Activity Comments: CONTAMINATED SOIL EXCAVATED FROM FORMER UNDERGROUND STORAGE TANK (UST) LOCATIONS WERE TREATED ON BASE FROM SEPTEMBER 1995 TO DECEMBER 1996 USING BIOREMEDIATION.
For Commercial Reuse: 0
For Industrial Reuse: 0
For Residential Reuse: 0
Unknown Type: 0
Facility ID: 36970004
Activity: RA
Activity Name: REMOVAL ACTION
AWP Code: IWTP
Proposed Budget: 0
AWP Completion Date: 10241996
Revised Due Date: Not reported
Comments Date: 10241996
Est Person-Yrs to complete: 0
Estimated Size: Not reported
Request to Delete Activity: Not reported
Activity Status: AWP
Definition of Status: ANNUAL WORKPLAN - ACTIVE SITE
Liquids Removed (Gals): 0
Liquids Treated (Gals): 0
Action Included Capping: Not reported
Well Decommissioned: Not reported
Action Included Fencing: Not reported

Map ID
Direction
Distance
Elevation

MAP FINDINGS

Site

Database(s)

EDR ID Number
EPA ID Number

NORTON AIR FORCE BASE (Continued)

S101272838

Removal Action Certification: N
Activity Comments: 9.8 TONS OF NON-HAZARDOUS SOIL WAS DISPOSED OF, 400 GALLONS OF NON-RCRA HAZARDOUS WASTE SLUDGE, AND 21,800 GALLONS OF NON- HAZARDOUS RINSEATE WATER WERE TREATED.

For Commercial Reuse: 0
For Industrial Reuse: 0
For Residential Reuse: 0
Unknown Type: 0
Facility ID: 36970004
Activity: RAP
Activity Name: REMEDIAL ACTION PLAN / RECORD OF DECISION
AWP Code: STE19
Proposed Budget: 0
AWP Completion Date: 07211997
Revised Due Date: Not reported
Comments Date: 07211997
Est Person-Yrs to complete: 0
Estimated Size: Not reported
Request to Delete Activity: Not reported
Activity Status: AWP
Definition of Status: ANNUAL WORKPLAN - ACTIVE SITE
Liquids Removed (Gals): 0
Liquids Treated (Gals): 0
Action Included Capping: Not reported
Well Decommissioned: Not reported
Action Included Fencing: Not reported
Removal Action Certification: Not reported
Activity Comments: Not reported
For Commercial Reuse: 0
For Industrial Reuse: 0
For Residential Reuse: 0
Unknown Type: 0
Facility ID: 36970004
Activity: RAW
Activity Name: REMOVAL ACTION WORKPLAN
AWP Code: PA1-3
Proposed Budget: 0
AWP Completion Date: 08221996
Revised Due Date: Not reported
Comments Date: 08221996
Est Person-Yrs to complete: 0
Estimated Size: Not reported
Request to Delete Activity: Not reported
Activity Status: AWP
Definition of Status: ANNUAL WORKPLAN - ACTIVE SITE
Liquids Removed (Gals): 0
Liquids Treated (Gals): 0
Action Included Capping: Not reported
Well Decommissioned: Not reported
Action Included Fencing: Not reported
Removal Action Certification: Not reported
Activity Comments: Not reported
For Commercial Reuse: 0
For Industrial Reuse: 0
For Residential Reuse: 0
Unknown Type: 0
Facility ID: 36970004

Map ID
Direction
Distance
Elevation

MAP FINDINGS

Site

Database(s)

EDR ID Number
EPA ID Number

NORTON AIR FORCE BASE (Continued)

S101272838

Activity:	RAW
Activity Name:	REMOVAL ACTION WORKPLAN
AWP Code:	SITE1
Proposed Budget:	0
AWP Completion Date:	10021996
Revised Due Date:	Not reported
Comments Date:	10021996
Est Person-Yrs to complete:	0
Estimated Size:	Not reported
Request to Delete Activity:	Not reported
Activity Status:	AWP
Definition of Status:	ANNUAL WORKPLAN - ACTIVE SITE
Liquids Removed (Gals):	0
Liquids Treated (Gals):	0
Action Included Capping:	Not reported
Well Decommissioned:	Not reported
Action Included Fencing:	Not reported
Removal Action Certification:	Not reported
Activity Comments:	Not reported
For Commercial Reuse:	0
For Industrial Reuse:	0
For Residential Reuse:	0
Unknown Type:	0
Facility ID:	36970004
Activity:	PEA
Activity Name:	PRELIMINARY ENDANGERMENT ASSESSMENT
AWP Code:	EXSI
Proposed Budget:	0
AWP Completion Date:	10021996
Revised Due Date:	Not reported
Comments Date:	10021996
Est Person-Yrs to complete:	0
Estimated Size:	Not reported
Request to Delete Activity:	Not reported
Activity Status:	AWP
Definition of Status:	ANNUAL WORKPLAN - ACTIVE SITE
Liquids Removed (Gals):	0
Liquids Treated (Gals):	0
Action Included Capping:	Not reported
Well Decommissioned:	Not reported
Action Included Fencing:	Not reported
Removal Action Certification:	Not reported
Activity Comments:	Not reported
For Commercial Reuse:	0
For Industrial Reuse:	0
For Residential Reuse:	0
Unknown Type:	0
Facility ID:	36970004
Activity:	RIFS
Activity Name:	REMEDIATION INVESTIGATION / FEASIBILITY STUDY
AWP Code:	10&12
Proposed Budget:	0
AWP Completion Date:	10031996
Revised Due Date:	Not reported
Comments Date:	10031996
Est Person-Yrs to complete:	0
Estimated Size:	Not reported

Map ID
Direction
Distance
Elevation

MAP FINDINGS

Site

Database(s)

EDR ID Number
EPA ID Number

NORTON AIR FORCE BASE (Continued)

S101272838

Request to Delete Activity:	Not reported
Activity Status:	AWP
Definition of Status:	ANNUAL WORKPLAN - ACTIVE SITE
Liquids Removed (Gals):	0
Liquids Treated (Gals):	0
Action Included Capping:	Not reported
Well Decommissioned:	Not reported
Action Included Fencing:	Not reported
Removal Action Certification:	Not reported
Activity Comments:	Not reported
For Commercial Reuse:	0
For Industrial Reuse:	0
For Residential Reuse:	0
Unknown Type:	0
Facility ID:	36970004
Activity:	DES
Activity Name:	DESIGN
AWP Code:	SITE5
Proposed Budget:	0
AWP Completion Date:	06251997
Revised Due Date:	Not reported
Comments Date:	06251997
Est Person-Yrs to complete:	0
Estimated Size:	Not reported
Request to Delete Activity:	Not reported
Activity Status:	AWP
Definition of Status:	ANNUAL WORKPLAN - ACTIVE SITE
Liquids Removed (Gals):	0
Liquids Treated (Gals):	0
Action Included Capping:	Not reported
Well Decommissioned:	Not reported
Action Included Fencing:	Not reported
Removal Action Certification:	Not reported
Activity Comments:	Not reported
For Commercial Reuse:	0
For Industrial Reuse:	0
For Residential Reuse:	0
Unknown Type:	0
Facility ID:	36970004
Activity:	PEA
Activity Name:	PRELIMINARY ENDANGERMENT ASSESSMENT
AWP Code:	SOILR
Proposed Budget:	0
AWP Completion Date:	07231996
Revised Due Date:	Not reported
Comments Date:	07231996
Est Person-Yrs to complete:	0
Estimated Size:	Not reported
Request to Delete Activity:	Not reported
Activity Status:	AWP
Definition of Status:	ANNUAL WORKPLAN - ACTIVE SITE
Liquids Removed (Gals):	0
Liquids Treated (Gals):	0
Action Included Capping:	Not reported
Well Decommissioned:	Not reported
Action Included Fencing:	Not reported
Removal Action Certification:	Not reported

Map ID
Direction
Distance
Elevation

MAP FINDINGS

Site

Database(s)

EDR ID Number
EPA ID Number

NORTON AIR FORCE BASE (Continued)

S101272838

Activity Comments: Not reported
For Commercial Reuse: 0
For Industrial Reuse: 0
For Residential Reuse: 0
Unknown Type: 0
Facility ID: 36970004
Activity: PEA
Activity Name: PRELIMINARY ENDANGERMENT ASSESSMENT
AWP Code: OU2&3
Proposed Budget: 0
AWP Completion Date: 08221996
Revised Due Date: Not reported
Comments Date: 08221996
Est Person-Yrs to complete: 0
Estimated Size: Not reported
Request to Delete Activity: Not reported
Activity Status: AWP
Definition of Status: ANNUAL WORKPLAN - ACTIVE SITE
Liquids Removed (Gals): 0
Liquids Treated (Gals): 0
Action Included Capping: Not reported
Well Decommissioned: Not reported
Action Included Fencing: Not reported
Removal Action Certification: Not reported
Activity Comments: Not reported
For Commercial Reuse: 0
For Industrial Reuse: 0
For Residential Reuse: 47
Unknown Type: 0
Facility ID: 36970004
Activity: RA
Activity Name: REMOVAL ACTION
AWP Code: SVECB
Proposed Budget: 0
AWP Completion Date: 06211996
Revised Due Date: Not reported
Comments Date: 06211996
Est Person-Yrs to complete: 0
Estimated Size: Not reported
Request to Delete Activity: Not reported
Activity Status: AWP
Definition of Status: ANNUAL WORKPLAN - ACTIVE SITE
Liquids Removed (Gals): 0
Liquids Treated (Gals): 0
Action Included Capping: Not reported
Well Decommissioned: Not reported
Action Included Fencing: Not reported
Removal Action Certification: N
Activity Comments: CONSTRUCTION AND STARTUP OF AN IN-SITU SOIL VAPOR EXTRACTION SYSTEM AT BUILDINGS 673 AND 763, IN THE CENTRAL BASE AREA.
For Commercial Reuse: 0
For Industrial Reuse: 0
For Residential Reuse: 0
Unknown Type: 0
Facility ID: 36970004
Activity: RA
Activity Name: REMOVAL ACTION

Map ID
Direction
Distance
Elevation

MAP FINDINGS

Site

Database(s)

EDR ID Number
EPA ID Number

NORTON AIR FORCE BASE (Continued)

S101272838

AWP Code: SIT14
Proposed Budget: 0
AWP Completion Date: 06191997
Revised Due Date: Not reported
Comments Date: 06191997
Est Person-Yrs to complete: 0
Estimated Size: Not reported
Request to Delete Activity: Not reported
Activity Status: AWP
Definition of Status: ANNUAL WORKPLAN - ACTIVE SITE
Liquids Removed (Gals): 420
Liquids Treated (Gals): 0
Action Included Capping: Not reported
Well Decommissioned: Not reported
Action Included Fencing: Not reported
Removal Action Certification: N
Activity Comments: 0.05 ACRES OF LAND RETURNED/RELEASED FOR REUSE.
For Commercial Reuse: 0
For Industrial Reuse: 0
For Residential Reuse: 0
Unknown Type: 0
Facility ID: 36970004
Activity: RIFS
Activity Name: REMEDIAL INVESTIGATION / FEASIBILITY STUDY
AWP Code: SITE2
Proposed Budget: 0
AWP Completion Date: 04301996
Revised Due Date: Not reported
Comments Date: 04301996
Est Person-Yrs to complete: 0
Estimated Size: Not reported
Request to Delete Activity: Not reported
Activity Status: AWP
Definition of Status: ANNUAL WORKPLAN - ACTIVE SITE
Liquids Removed (Gals): 0
Liquids Treated (Gals): 0
Action Included Capping: Not reported
Well Decommissioned: Not reported
Action Included Fencing: Not reported
Removal Action Certification: Not reported
Activity Comments: Not reported
For Commercial Reuse: 0
For Industrial Reuse: 0
For Residential Reuse: 0
Unknown Type: 0
Facility ID: 36970004
Activity: RIFS
Activity Name: REMEDIAL INVESTIGATION / FEASIBILITY STUDY
AWP Code: PAR13
Proposed Budget: 0
AWP Completion Date: 03271996
Revised Due Date: Not reported
Comments Date: 03271996
Est Person-Yrs to complete: 0
Estimated Size: Not reported
Request to Delete Activity: Not reported
Activity Status: AWP

Map ID
Direction
Distance
Elevation

MAP FINDINGS

Site

Database(s)

EDR ID Number
EPA ID Number

NORTON AIR FORCE BASE (Continued)

S101272838

Definition of Status:	ANNUAL WORKPLAN - ACTIVE SITE
Liquids Removed (Gals):	0
Liquids Treated (Gals):	0
Action Included Capping:	Not reported
Well Decommissioned:	Not reported
Action Included Fencing:	Not reported
Removal Action Certification:	Not reported
Activity Comments:	Not reported
For Commercial Reuse:	0
For Industrial Reuse:	0
For Residential Reuse:	0
Unknown Type:	0
Facility ID:	36970004
Activity:	RAP
Activity Name:	REMEDIAL ACTION PLAN / RECORD OF DECISION
AWP Code:	CBAOU
Proposed Budget:	0
AWP Completion Date:	11241993
Revised Due Date:	Not reported
Comments Date:	11241993
Est Person-Yrs to complete:	0
Estimated Size:	Not reported
Request to Delete Activity:	Not reported
Activity Status:	AWP
Definition of Status:	ANNUAL WORKPLAN - ACTIVE SITE
Liquids Removed (Gals):	0
Liquids Treated (Gals):	0
Action Included Capping:	Not reported
Well Decommissioned:	Not reported
Action Included Fencing:	Not reported
Removal Action Certification:	Not reported
Activity Comments:	Not reported
For Commercial Reuse:	0
For Industrial Reuse:	0
For Residential Reuse:	0
Unknown Type:	0
Facility ID:	36970004
Activity:	RA
Activity Name:	REMOVAL ACTION
AWP Code:	BBPTS
Proposed Budget:	0
AWP Completion Date:	04021996
Revised Due Date:	Not reported
Comments Date:	04021996
Est Person-Yrs to complete:	0
Estimated Size:	Not reported
Request to Delete Activity:	Not reported
Activity Status:	AWP
Definition of Status:	ANNUAL WORKPLAN - ACTIVE SITE
Liquids Removed (Gals):	0
Liquids Treated (Gals):	0
Action Included Capping:	Not reported
Well Decommissioned:	Not reported
Action Included Fencing:	Not reported
Removal Action Certification:	N
Activity Comments:	CONSTRUCTION AND STARTUP OF A GROUNDWATER TREATMENT FACILITY LOCATED AT THE SOUTHERN BOUNDARY OF THE BASE. 3 GROUNDWATER EXTRACTION WELLS

Map ID
Direction
Distance
Elevation

MAP FINDINGS

Site

Database(s)

EDR ID Number
EPA ID Number

NORTON AIR FORCE BASE (Continued)

S101272838

For Commercial Reuse: 0
For Industrial Reuse: 0
For Residential Reuse: 0
Unknown Type: 0
Facility ID: 36970004
Activity: RA
Activity Name: REMOVAL ACTION
AWP Code: SITE9
Proposed Budget: 0
AWP Completion Date: 04021996
Revised Due Date: Not reported
Comments Date: 04021996
Est Person-Yrs to complete: 0
Estimated Size: Not reported
Request to Delete Activity: Not reported
Activity Status: AWP
Definition of Status: ANNUAL WORKPLAN - ACTIVE SITE
Liquids Removed (Gals): 490
Liquids Treated (Gals): 490
Action Included Capping: Not reported
Well Decommissioned: Not reported
Action Included Fencing: Not reported
Removal Action Certification: N
Activity Comments: APPROXIMATELY 490 CY OF TCE CONTAMINATED SOIL WERE TREATED. AN ESTIMATED 1,633 CY OF CHROMIUM CONTAMINATED SOIL, AND 914 TONS OF CHROMIUMCONTAMINATED CONCRETE WERE DISPOSED.

For Commercial Reuse: 0
For Industrial Reuse: 0
For Residential Reuse: 0
Unknown Type: 0
Facility ID: 36970004
Activity: RIFS
Activity Name: REMEDIAL INVESTIGATION / FEASIBILITY STUDY
AWP Code: SITE1
Proposed Budget: 0
AWP Completion Date: 02221996
Revised Due Date: Not reported
Comments Date: 02221996
Est Person-Yrs to complete: 0
Estimated Size: Not reported
Request to Delete Activity: Not reported
Activity Status: AWP
Definition of Status: ANNUAL WORKPLAN - ACTIVE SITE
Liquids Removed (Gals): 0
Liquids Treated (Gals): 0
Action Included Capping: Not reported
Well Decommissioned: Not reported
Action Included Fencing: Not reported
Removal Action Certification: Not reported
Activity Comments: Not reported

For Commercial Reuse: 0
For Industrial Reuse: 0
For Residential Reuse: 0
Unknown Type: 0
Facility ID: 36970004
Activity: RA
Activity Name: REMOVAL ACTION

Map ID
Direction
Distance
Elevation

MAP FINDINGS

Site

Database(s)

EDR ID Number
EPA ID Number

NORTON AIR FORCE BASE (Continued)

S101272838

AWP Code: DRMO
Proposed Budget: 0
AWP Completion Date: 04021996
Revised Due Date: Not reported
Comments Date: 04021996
Est Person-Yrs to complete: 0
Estimated Size: Not reported
Request to Delete Activity: Not reported
Activity Status: AWP
Definition of Status: ANNUAL WORKPLAN - ACTIVE SITE
Liquids Removed (Gals): 3
Liquids Treated (Gals): 0
Action Included Capping: Not reported
Well Decommissioned: Not reported
Action Included Fencing: Not reported
Removal Action Certification: N
Activity Comments: REMOVAL OF BUILDINGS 964 AND 970, CONCRETE PADS, AND CONTAMINATED SOIL. SOIL CONTAMINATED WITH PETROLEUM HYDROCARBONS AND ARSENIC WERE MANIFESTED TO A LICENSED DISPOSAL FACILITY.
For Commercial Reuse: 0
For Industrial Reuse: 0
For Residential Reuse: 0
Unknown Type: 0
Facility ID: 36970004
Activity: RIFS
Activity Name: REMEDIAL INVESTIGATION / FEASIBILITY STUDY
AWP Code: IRP#S
Proposed Budget: 0
AWP Completion Date: 02021996
Revised Due Date: Not reported
Comments Date: 02021996
Est Person-Yrs to complete: 0
Estimated Size: Not reported
Request to Delete Activity: Not reported
Activity Status: AWP
Definition of Status: ANNUAL WORKPLAN - ACTIVE SITE
Liquids Removed (Gals): 0
Liquids Treated (Gals): 0
Action Included Capping: Not reported
Well Decommissioned: Not reported
Action Included Fencing: Not reported
Removal Action Certification: Not reported
Activity Comments: Not reported
For Commercial Reuse: 0
For Industrial Reuse: 0
For Residential Reuse: 0
Unknown Type: 0
Facility ID: 36970004
Activity: RIFS
Activity Name: REMEDIAL INVESTIGATION / FEASIBILITY STUDY
AWP Code: ST 13
Proposed Budget: 0
AWP Completion Date: 02021996
Revised Due Date: Not reported
Comments Date: 02021996
Est Person-Yrs to complete: 0
Estimated Size: Not reported

Map ID
Direction
Distance
Elevation

MAP FINDINGS

Site

Database(s)

EDR ID Number
EPA ID Number

NORTON AIR FORCE BASE (Continued)

S101272838

Request to Delete Activity: Not reported
Activity Status: AWP
Definition of Status: ANNUAL WORKPLAN - ACTIVE SITE
Liquids Removed (Gals): 0
Liquids Treated (Gals): 0
Action Included Capping: Not reported
Well Decommissioned: Not reported
Action Included Fencing: Not reported
Removal Action Certification: Not reported
Activity Comments: Not reported
For Commercial Reuse: 0
For Industrial Reuse: 0
For Residential Reuse: 0
Unknown Type: 0
Facility ID: 36970004
Activity: RAP
Activity Name: REMEDIAL ACTION PLAN / RECORD OF DECISION
AWP Code: NFA#S
Proposed Budget: 0
AWP Completion Date: 04091996
Revised Due Date: Not reported
Comments Date: 04091996
Est Person-Yrs to complete: 0
Estimated Size: Not reported
Request to Delete Activity: Not reported
Activity Status: AWP
Definition of Status: ANNUAL WORKPLAN - ACTIVE SITE
Liquids Removed (Gals): 0
Liquids Treated (Gals): 0
Action Included Capping: Not reported
Well Decommissioned: Not reported
Action Included Fencing: Not reported
Removal Action Certification: Not reported
Activity Comments: Not reported
For Commercial Reuse: 0
For Industrial Reuse: 0
For Residential Reuse: 0
Unknown Type: 0
Facility ID: 36970004
Activity: FOSL
Activity Name: FINDING OF SUITABILITY TO LEASE
AWP Code: ROAD
Proposed Budget: 0
AWP Completion Date: 10101995
Revised Due Date: Not reported
Comments Date: 10101995
Est Person-Yrs to complete: 0
Estimated Size: Not reported
Request to Delete Activity: Not reported
Activity Status: AWP
Definition of Status: ANNUAL WORKPLAN - ACTIVE SITE
Liquids Removed (Gals): 0
Liquids Treated (Gals): 0
Action Included Capping: Not reported
Well Decommissioned: Not reported
Action Included Fencing: Not reported
Removal Action Certification: Not reported

Map ID
Direction
Distance
Elevation

MAP FINDINGS

Site

Database(s)

EDR ID Number
EPA ID Number

NORTON AIR FORCE BASE (Continued)

S101272838

Activity Comments: Not reported
For Commercial Reuse: 0
For Industrial Reuse: 0
For Residential Reuse: 0
Unknown Type: 0
Facility ID: 36970004
Activity: FOSL
Activity Name: FINDING OF SUITABILITY TO LEASE
AWP Code: WATER
Proposed Budget: 0
AWP Completion Date: 09261995
Revised Due Date: Not reported
Comments Date: 09261995
Est Person-Yrs to complete: 0
Estimated Size: Not reported
Request to Delete Activity: Not reported
Activity Status: AWP
Definition of Status: ANNUAL WORKPLAN - ACTIVE SITE
Liquids Removed (Gals): 0
Liquids Treated (Gals): 0
Action Included Capping: Not reported
Well Decommissioned: Not reported
Action Included Fencing: Not reported
Removal Action Certification: Not reported
Activity Comments: Not reported
For Commercial Reuse: 0
For Industrial Reuse: 0
For Residential Reuse: 0
Unknown Type: 0
Facility ID: 36970004
Activity: ORDER
Activity Name: I/SE, IORSE, FFA, FFSRA, VCA, EA
AWP Code: SITE5
Proposed Budget: 0
AWP Completion Date: Not reported
Revised Due Date: Not reported
Comments Date: 04141995
Est Person-Yrs to complete: 0
Estimated Size: Not reported
Request to Delete Activity: Not reported
Activity Status: AWP
Definition of Status: ANNUAL WORKPLAN - ACTIVE SITE
Liquids Removed (Gals): 0
Liquids Treated (Gals): 0
Action Included Capping: Not reported
Well Decommissioned: Not reported
Action Included Fencing: Not reported
Removal Action Certification: Not reported
Activity Comments: Not reported
For Commercial Reuse: 0
For Industrial Reuse: 0
For Residential Reuse: 0
Unknown Type: 0
Facility ID: 36970004
Activity: CEQA
Activity Name: CEQA INCLUDING NEGATIVE DECS
AWP Code: GW

Map ID
Direction
Distance
Elevation

MAP FINDINGS

Site

Database(s)

EDR ID Number
EPA ID Number

NORTON AIR FORCE BASE (Continued)

S101272838

Proposed Budget: 0
AWP Completion Date: Not reported
Revised Due Date: Not reported
Comments Date: 11251991
Est Person-Yrs to complete: 0
Estimated Size: Not reported
Request to Delete Activity: Not reported
Activity Status: AWP
Definition of Status: ANNUAL WORKPLAN - ACTIVE SITE
Liquids Removed (Gals): 0
Liquids Treated (Gals): 0
Action Included Capping: Not reported
Well Decommissioned: Not reported
Action Included Fencing: Not reported
Removal Action Certification: Not reported
Activity Comments: Not reported
For Commercial Reuse: 0
For Industrial Reuse: 0
For Residential Reuse: 0
Unknown Type: 0
Facility ID: 36970004
Activity: ORDER
Activity Name: I/SE, IORSE, FFA, FFSRA, VCA, EA
AWP Code: FFA
Proposed Budget: 0
AWP Completion Date: Not reported
Revised Due Date: Not reported
Comments Date: 06291989
Est Person-Yrs to complete: 0
Estimated Size: Not reported
Request to Delete Activity: Not reported
Activity Status: AWP
Definition of Status: ANNUAL WORKPLAN - ACTIVE SITE
Liquids Removed (Gals): 0
Liquids Treated (Gals): 0
Action Included Capping: Not reported
Well Decommissioned: Not reported
Action Included Fencing: Not reported
Removal Action Certification: Not reported
Activity Comments: Not reported
For Commercial Reuse: 0
For Industrial Reuse: 0
For Residential Reuse: 0
Unknown Type: 0
Facility ID: 36970004
Activity: CERT
Activity Name: CERTIFICATION
AWP Code: STE10
Proposed Budget: 0
AWP Completion Date: 06302008
Revised Due Date: Not reported
Comments Date: Not reported
Est Person-Yrs to complete: 0
Estimated Size: Not reported
Request to Delete Activity: Not reported
Activity Status: AWP
Definition of Status: ANNUAL WORKPLAN - ACTIVE SITE

Map ID
Direction
Distance
Elevation

MAP FINDINGS

Site

Database(s)

EDR ID Number
EPA ID Number

NORTON AIR FORCE BASE (Continued)

S101272838

Liquids Removed (Gals):	0
Liquids Treated (Gals):	0
Action Included Capping:	Not reported
Well Decommissioned:	Not reported
Action Included Fencing:	Not reported
Removal Action Certification:	Not reported
Activity Comments:	Not reported
For Commercial Reuse:	0
For Industrial Reuse:	0
For Residential Reuse:	0
Unknown Type:	0
Facility ID:	36970004
Activity:	CERT
Activity Name:	CERTIFICATION
AWP Code:	SITE2
Proposed Budget:	0
AWP Completion Date:	06302008
Revised Due Date:	Not reported
Comments Date:	Not reported
Est Person-Yrs to complete:	0
Estimated Size:	Not reported
Request to Delete Activity:	Not reported
Activity Status:	AWP
Definition of Status:	ANNUAL WORKPLAN - ACTIVE SITE
Liquids Removed (Gals):	0
Liquids Treated (Gals):	0
Action Included Capping:	Not reported
Well Decommissioned:	Not reported
Action Included Fencing:	Not reported
Removal Action Certification:	Not reported
Activity Comments:	Not reported
For Commercial Reuse:	0
For Industrial Reuse:	0
For Residential Reuse:	0
Unknown Type:	0
Facility ID:	36970004
Activity:	CERT
Activity Name:	CERTIFICATION
AWP Code:	B752
Proposed Budget:	0
AWP Completion Date:	12312006
Revised Due Date:	Not reported
Comments Date:	Not reported
Est Person-Yrs to complete:	0
Estimated Size:	Not reported
Request to Delete Activity:	Not reported
Activity Status:	AWP
Definition of Status:	ANNUAL WORKPLAN - ACTIVE SITE
Liquids Removed (Gals):	0
Liquids Treated (Gals):	0
Action Included Capping:	Not reported
Well Decommissioned:	Not reported
Action Included Fencing:	Not reported
Removal Action Certification:	Not reported
Activity Comments:	Not reported
For Commercial Reuse:	0
For Industrial Reuse:	0

MAP FINDINGS

Site

Database(s)

EDR ID Number
 EPA ID Number

NORTON AIR FORCE BASE (Continued)

S101272838

For Residential Reuse: 0
 Unknown Type: 0
 Alternate Address: 2,208 ACRES;58 MI EA OF LOS ANGELES, CA
 Alternate City,St,Zip: SAN BERNARDINO, CA 92409
 Alternate Address: I-10 - US 395
 Alternate City,St,Zip: NORTON AFB, CA 92409
 Alternate Address: I-10 - US 395
 Alternate City,St,Zip: SAN BERNARDINO, CA 92409
 Alternate Address: MAIN GATE AT 3RD STREET & 6TH STREET
 Alternate City,St,Zip: SAN BERNARDINO, CA 92409
 Alternate Address: NORTON AIR FORCE BASE
 Alternate City,St,Zip: SAN BERNARDINO, CA 92409
 Background Info: This site is a U.S. Air Force Military Command Base which began operations in 1942. Norton's original function was to maintain and repair aircraft. After World War II, the operations were expanded by providing maintenance, storage, and logistic support for various missile programs. Norton became a Military Airlift Wing in 1966. In 1968, the Aerospace Audiovisual Services established its headquarters at Norton. Past waste management practices associated with base activities include drum burial, hazardous waste disposal in unlined pits, storage of leaking drums, leakage of underground storage tanks, and materials spills. The practices have resulted in significant soil and groundwater contamination. Past disposal practices onsite have caused the release of large volumes of fuels, solvents, and luminescent dials and heavy metals to the soil and groundwater. Monitoring wells on the base are contaminated with methylene chloride, toluene, benzene and trichloroethene (TCE). Chemicals found in the soil onsite include oil and grease, hexavalent chromium, xylene and polychlorinated biphenyls (PCBs). There is a potential for direct worker contact with contaminated onsite soils. Contaminants have migrated into the soil and groundwater beneath the Base. The City of Riverside's drinking water supply wells are within 500 feet of waste disposal onsite. Domestic wells owned by the City showed TCE contamination and levels of radionuclides above the maximum contaminant levels. The site was placed on the NPL on July 22, 1987. On June 29, 1989, EPA, DTSC, and DoD entered into a Federal Facility Agreement (FFA) to remediate contamination under EPA oversight. DTSC will support EPA's oversight of the DoD's remedial activities. The FFA provides funding and will reimburse the State for all reasonable costs incurred during oversight of the IRP activities. The FFA has established a procedural framework and schedule for developing, implementing, and monitoring appropriate response actions at the site. The State has also entered into a Defense/State Memorandum of Agreement (DSMOA) with DoD which addresses State reimbursement.

Comments Date: 12291997
 Comments: and the graded to its original levels. In addition, three new monitoring wells were installed for monitoring purposes. A Long Term Groundwater Monitoring plan will be implemented as a result of leaving materials in place.
 Comments Date: 12291997
 Comments: RAP - SITE2: As a result of trenching activities and in accordance with the FFA, the State will reimburse the State for all reasonable costs incurred during oversight of the IRP activities.
 Comments Date: 12301997

Map ID
Direction
Distance
Elevation

MAP FINDINGS

Site

Database(s)

EDR ID Number
EPA ID Number

NORTON AIR FORCE BASE (Continued)

S101272838

Comments: e with Title 27, California Code of Regulations, the intent of th
Comments Date: 12301997
Comments: is plan is to upgrade waste management units to closure standards
Comments Date: 12301997
Comments: established in regulations. This activity is equivalent to a RAP
Comments Date: 12301997
Comments: since it will cost approxim- ately \$ 13,700,000.00. The public a
Comments Date: 12301997
Comments: nd regulatory agencies have had an opportunity to comment and all
Comments Date: 12301997
Comments: comments have been adequately addressed by the PRP. Activities w
Comments Date: 12301997
Comments: ich will take place from February 1998 to December 1998 include:
Comments Date: 12301997
Comments: landfill gas extraction and treatment, waste consolidation of ap
Comments Date: 12301997
Comments: proximately 120,000 cubic yards from the northeast, confirmation
Comments Date: 12301997
Comments: sampling of consolidated material, a monolithic, cover, drainage
Comments Date: 12301997
Comments: control, groundwater monitoring and long term operation and maint
Comments Date: 12301997
Comments: enance activities.
Comments Date: 04141995
Comments: aining area. Soils at IRP Site 5 are contaminated with hydrocarb
Comments Date: 04141995
Comments: ons, dioxins, metals, and polynuclear aromatic hydrocarbons (PAHs
Comments Date: 06201997
Comments: sal facility, if hazardous, or to IRP Site 2. Verification sampli
Comments Date: 01091998
Comments: DES - SITE2: As a result of trenching activities and in accordanc
Comments Date: 01091998
Comments: e with Title 27, California Code of Regulations, the intent of th
Comments Date: 01091998
Comments: is plan is to upgrade waste management units to closure standards
Comments Date: 01091998
Comments: established in regulations. This activity is equivalent to a RAP
Comments Date: 01091998
Comments: since it will cost approxi- mately \$13,700,000.00. The public an
Comments Date: 01091998
Comments: d regulatory agencies have had an opportunity to comment and all
Comments Date: 01091998
Comments: comments have been adequately addressed by the PRP. Activities wh
Comments Date: 01091998
Comments: ich will take place from February 1998 to December 1998 include:
Comments Date: 01091998
Comments: landfill gas extraction and treatment, waste consolidation of app
Comments Date: 01091998
Comments: roximately 120,000 cubic yards from the northeast, confirmation s
Comments Date: 01091998
Comments: ampling of consolidated material, a monolithic cover, drainage co
Comments Date: 01091998
Comments: ntrol, groundwater monitoring and long term operation and mainten
Comments Date: 01091998
Comments: ance activities.
Comments Date: 01142005
Comments: The site may be suitable for unrestricted use.

Map ID
Direction
Distance
Elevation

MAP FINDINGS

Site

Database(s)

EDR ID Number
EPA ID Number

NORTON AIR FORCE BASE (Continued)

S101272838

Comments Date: 01262005
Comments: Site may be suitable for unrestricted use.
Comments Date: 01272004
Comments: RAW - STE10: Because of the San Bernadino Kangaroo Rat, the Air F
Comments Date: 01272004
Comments: orce will trap and relocate the animals and set up fences to prev
Comments Date: 01272004
Comments: ent burrowing animals from crawling back into the excavation area
Comments Date: 01272004
Comments: during removal. The Air Force will remove the top two feet of s
Comments Date: 01272004
Comments: oil and then depending on the presence of ash layers and fieldscr
Comments Date: 01272004
Comments: eening sampling results to determine whether additional two feet
Comments Date: 01272004
Comments: of soil will be removed or not. After excavation, the AF will ta
Comments Date: 01272004
Comments: ke confirmation soil samples and analyze them for dioxins/furans
Comments Date: 01272004
Comments: and metals. If excessive contamination remains, excavation will
Comments Date: 01272004
Comments: resume. Once the removal action is complete, the AF will restore
Comments Date: 01272004
Comments: the site to pre-excavation conditions.
Comments Date: 01301997
Comments: RA for BIO-T: 19300 cubic yards of soil were treated and
Comments Date: 01301997
Comments: they will be used as fill for the landfill 2 cap.
Comments Date: 02051993
Comments: Final FS for the Central Base Area (CBA) OU was approved. The CBA
Comments Date: 02051993
Comments: OU is OU#1 which addresses groundwater contamination and all sou
Comments Date: 02051993
Comments: rces.
Comments Date: 02061996
Comments: RA - DRMO This removal action consisted of the closure of two bui
Comments Date: 02061996
Comments: ldings used for storage of hazardous waste in accordance with RCR
Comments Date: 02061996
Comments: A. Three and one quarter cubic yards of soil contaminated with pe
Comments Date: 02061996
Comments: troleum hydrocarbons and arsenic were also removed and sent to a
Comments Date: 02061996
Comments: licensed disposal facility. Approximate cost: \$450,000.00; fundin
Comments Date: 02061996
Comments: g: BRAC I
Comments Date: 03111993
Comments: A public meeting was held at the San Bernardino City Hall to
Comments Date: 03111993
Comments: receive public comments on the draft Proposed Plan for the
Comments Date: 03111993
Comments: CBA OU. Public comment period would end 3/18/93. Fact Sht.
Comments Date: 03111993
Comments: and Public Notice went out 2/11/93.
Comments Date: 03121996
Comments: RA - BBPTS
Comments Date: 03121996

Map ID
Direction
Distance
Elevation

MAP FINDINGS

Site

Database(s)

EDR ID Number
EPA ID Number

NORTON AIR FORCE BASE (Continued)

S101272838

Comments: This is the one of components of the final remedial action
Comments Date: 03121996
Comments: for the Central Base Area Operable Unit. The system
Comments Date: 03121996
Comments: consists of three groundwater extraction wells, a treatment
Comments Date: 03121996
Comments: plant including pumps, and air stripper, air blower,
Comments Date: 03121996
Comments: off-gas treatment system, computerized control unit,
Comments Date: 03121996
Comments: storage tanks, piping, and seven injection wells.
Comments Date: 03121996
Comments: The system extracts TCE contaminated groundwater at a
Comments Date: 03121996
Comments: maximum capacity of 2,500 gallons per minute, strips the
Comments Date: 03121996
Comments: TCE and other volatile organic compounds from the water,
Comments Date: 03121996
Comments: and reinjects it to the same aquifer to maintain hydraulic
Comments Date: 03121996
Comments: control of the plume. TCE and other compounds are adsorbed
Comments Date: 03121996
Comments: in the off-gas treatment system on granular activated
Comments Date: 03121996
Comments: carbon to comply with air quality standards. Carbon is
Comments Date: 03121996
Comments: sent to a recycling facility after is spent.
Comments Date: 03121996
Comments: The system will extract aproximately 1.1 billion gallons
Comments Date: 03121996
Comments: of contaminated water per year, and treat about 200 pounds
Comments Date: 03121996
Comments: of TCE per year. Approximate Cost: \$7,500,000.00; BRAC I
Comments Date: 04141995
Comments: BUILDING 658 CLEANUP OF SHALLOW SUBSTANCE TRICHLOROETHYLENE (TCE)
Comments Date: 04141995
Comments: CONTAMINATED SOILS BY EX-SITU SOIL VAPOR EXTRATION. THIS ACTIVIT
Comments Date: 04141995
Comments: Y IS THE ONE OF THE SELECTED REMEDIES DESCRIBED IN THE NOVEMBER 2
Comments Date: 04141995
Comments: 4, 1993, CENTRAL BASE AREA OPERABLE UNIT RECORD OF DECISION (ROD)
Comments Date: 04141995
Comments: , SECTION 9.2.2. THE NOVEMBER 18, 19 ENGINEERING DESIGN REPORT D
Comments Date: 04141995
Comments: DESCRIBED THE REMEDIAL ACTIONS TO BE IMPLEMENTED AT BUILDING 658.
Comments Date: 04141995
Comments: THESE ACTIONS CONSIST OF: EXCAVATION OF TCE-CONTAMINATED SOIL AT
Comments Date: 04141995
Comments: BUILDING 658, AND REMOVAL OF A SUMP AND ASSOCIATION APPURTENANCES
Comments Date: 04141995
Comments: ; TRANSPORT OF THE SOIL FROM BUILDING 658 TO A ON-BASE LOCATION;
Comments Date: 04141995
Comments: CONSTRUCTION OF AN EX-SITU TREATMENT CELL AND VAPOR ABATEMENT SYS
Comments Date: 04141995
Comments: TEM TO REMEDIATE THE EXCAVATED SOIL USING VAPOR EXTRATION; OPERAT
Comments Date: 04141995
Comments: ION OF THE EX-SITU TREATMENT SYSTEM UNTIL TCE CONCENTRATIONS ARE

Map ID
Direction
Distance
Elevation

MAP FINDINGS

Site

Database(s)

EDR ID Number
EPA ID Number

NORTON AIR FORCE BASE (Continued)

S101272838

Comments Date: 04141995
Comments: BELOW LEVELS PRESCRIBED IN THE ROD; AND SITE RESTORATION, INCLUDI
Comments Date: 04141995
Comments: NG BACKFILL OF THE EXCAVATION AND RESURFACING OF THE DISTURBED AR
Comments Date: 04141995
Comments: EA. RESULT OF THE CONFIRMATION SAMPLING DID NOT DETECT ANY CONCEN
Comments Date: 04141995
Comments: TRATIONS ABOVE THE CLEANUP STANDARD (5UG/L IN LEACHATE ANALYZED B
Comments Date: 04141995
Comments: Y THE TOXIC CHARACTERISTICS LEACHING PROCEDURE (TCP)). ORDER In
Comments Date: 04141995
Comments: stallation Restoration Program (IRP) Site 5 is the former fire tr
Comments Date: 04141995
Comments:). The proposed remedial actions will meet industrial reuse and
Comments Date: 04141995
Comments: groundwater protection based Target Cleanup Goals (TCGs) and will
Comments Date: 04141995
Comments: consist of: - Soil Vapor Extraction (SVE), including activated
Comments Date: 04141995
Comments: carbon treatment of extracted vapors, to reduce hydrocarbon cont
Comments Date: 04141995
Comments: am- ination in site soils to below groundwater protection based T
Comments Date: 04141995
Comments: CGs; - Excavation and offsite landfill disposal of soils contai
Comments Date: 04141995
Comments: n- ing dioxin concentrations in excess of industrial reuse TCGs a
Comments Date: 04141995
Comments: t a licensed Subtitle C disposal facility permitted to accept dio
Comments Date: 04141995
Comments: xin-contaminated soils; - Excavation, stabilization, and transp
Comments Date: 04141995
Comments: ort to IRP Site 2 Landfill (to be used as fill material for landf
Comments Date: 04141995
Comments: ill closure cap) of metal- and PAH-contaminated soil above the in
Comments Date: 04141995
Comments: dus- trial reuse TCGs; - Excavation and transport to IRP Site 2
Comments Date: 04141995
Comments: (without stabil- ization), of metal- and PAH-contaminated soils
Comments Date: 04141995
Comments: above the industrial reuse TCGs and classified as California nonh
Comments Date: 04141995
Comments: azardous. VOLUME TREATED, STABILIZED, OR DISPOSED: Approximatel
Comments Date: 04141995
Comments: y 6000 cubic yards APPROXIMATE COST: \$500,000
Comments Date: 05141998
Comments: RAW - STE17: The remedy which was agreed upon by the Dispute
Comments Date: 05141998
Comments: Resolution Committee (DRC) was monitoring by installing two
Comments Date: 05141998
Comments: additional wells. This Work Plan approves the implementation
Comments Date: 05141998
Comments: of these two wells.
Comments Date: 05161995
Comments: engineering design building 673 and 763 trichloroethylene
Comments Date: 05161995
Comments: (TCE) source area remediation by in situ vapor extraction.
Comments Date: 05161995

Map ID
Direction
Distance
Elevation

MAP FINDINGS

Site

Database(s)

EDR ID Number
EPA ID Number

NORTON AIR FORCE BASE (Continued)

S101272838

Comments: this activity is one of the selected remedies described
Comments Date: 05161995
Comments: in the november 24, 1993 report, central base area operable
Comments Date: 05161995
Comments: unit record of decision (ROD), sections 9.2.1 and 9.2.2.
Comments Date: 05161995
Comments: the report describes the design, implementation, and oper-
Comments Date: 05161995
Comments: ation of the soil vapor extraction system to accomplish the
Comments Date: 05161995
Comments: remediation of the TCE soil contamination in the areas of
Comments Date: 05161995
Comments: building 673 and 763. soil vapor extraction wells will be
Comments Date: 05161995
Comments: installed as necessary to delineate the TCE plume. A vapor
Comments Date: 05161995
Comments: extraction and treatment system, including all necessary
Comments Date: 05161995
Comments: equipment such as blowers, moisture separator, process
Comments Date: 05161995
Comments: cooler, carbon adsorbers, instrumentation and controls,
Comments Date: 05161995
Comments: will be constructed.
Comments Date: 05301986
Comments: This is the date the site was first listed pursuant to
Comments Date: 05301986
Comments: section 25356.
Comments Date: 06051994
Comments: RI/FS - IRP15 -- DTSC approved the Remediation Investigation/Feas
Comments Date: 06051994
Comments: ibility Study for IRP15 on June 5, 1994. Approximate cost = \$4,0
Comments Date: 06051994
Comments: 00,000; funding = BRAC.
Comments Date: 06081992
Comments: Air force began pumping the Central Base Area (CBA) plume as
Comments Date: 06081992
Comments: a treatability study. The EE/CA showed that the rate of
Comments Date: 06081992
Comments: pumping of the initial system (200gpm) will have little or
Comments Date: 06081992
Comments: no effect on the CBA plume, so cannot reasonably be called a
Comments Date: 06081992
Comments: removal action. The system cost \$3 M and consists of two
Comments Date: 06081992
Comments: extraction and one injection well.
Comments Date: 06101999
Comments: RA - SAR: Between July and October 1997 Earth Tech, a remedial co
Comments Date: 06101999
Comments: ntractor hired by the Air Force excavated, treated and disposed o
Comments Date: 06101999
Comments: f lead contaminated soils down to 2 feet bgs at the base of the S
Comments Date: 06101999
Comments: AR and 4 feet into the impact berm. A total of 11,478 tons of soi
Comments Date: 06101999
Comments: l was excavated and processed at IRP Site 2. Of this amount 210 t
Comments Date: 06101999
Comments: ons were bullet fragments and small rocks which were classified a

Map ID
Direction
Distance
Elevation

MAP FINDINGS

Site

Database(s)

EDR ID Number
EPA ID Number

NORTON AIR FORCE BASE (Continued)

S101272838

Comments Date: 06101999
Comments: s RCRA Hazardous waste and were disposed of offsite at Laidlaw Environmental Services landfill in Westmoreland, California. Approximately 2,100 tons were stabilized by adding 15% Portland Cement and processing through a pug mill. None of the stabilized soil met the treatment standard so all of it was sent offsite to Brown ing Ferris Industries (BFI) landfill in La Paz, Arizona as a California hazardous, non-RCRA waste.
Comments Date: 06101999
Comments: 5 YEAR - OU1: The Five Year Review documents that all of the CBA OU actions are either complete or underway. This review is a Type la as the remedy has not achieved ARAR's. The ROD standards for groundwater have not been achieved for TCE. From an initial concentration of 4,000 ug/l at MW90, the average concentrations for the pump and treat system is 2.1 ug/l. This has been deemed Operating Properly and Successfully by the regulators. The system is expected to reach ROD standards in 16 years. From October 4, 1995 to April 1997 over 7,500 lbs TCE were extracted from component 2, deep soils. Confirmation results indicate that approximately 770 lbs are left in place in tight soil formations. Component 3, shallow soils, excavated approximately 350 cubic yards of TCE contaminated soil and were successfully treated using SVE and a carbon air treatment. Component 4, shallow soils associated with IRP 9, resulted in 2,123 tons of TCE contaminated material and 914 tons of concrete being excavated and disposed in a RCRA Subtitle C disposal facility.
Comments Date: 06201997
Comments: RA - SITE 8: The removal actions involved the excavation and disposal of 1,553 cubic yards of contaminated soil either to an offsite disposal facility, if hazardous, or to IRP Site 2. Verification sampling was conducted to document that target cleanup goals (T

MAP FINDINGS

NORTON AIR FORCE BASE (Continued)

S101272838

Comments: CGS) identified in the Final Action Memorandum were achieved. S
Comments Date: 06201997
Comments: Site restoration was also performed. Confirmation surface soil sam
Comments Date: 06201997
Comments: ples were collected from the excavations to assess if cleanup goa
Comments Date: 06201997
Comments: ls had been attained, in accordance with the Work Plan. RA - AO
Comments Date: 06201997
Comments: C37: The removal actions involved the excavation and disposal of
Comments Date: 06201997
Comments: 8,925 cubic yards of contaminated soil either to an offsite dispo
Comments Date: 06201997
Comments: ng was conducted to document that target cleanup goals (TCGS) ide
Comments Date: 06201997
Comments: nified in the Final Action Memorandum were achieved. Site rest
Comments Date: 06201997
Comments: oration was also performed. Confirmation surface soil samples wer
Comments Date: 06201997
Comments: e collected from the excavations to assess if cleanup goals had b
Comments Date: 06201997
Comments: een attained, in accordance with the Work Plan. RA - AOC38: The r
Comments Date: 06201997
Comments: emoval actions involved the excavation and disposal of 1,603 cub
Comments Date: 06201997
Comments: ic yards of contaminated soil either to an offsite disposal faci
Comments Date: 06201997
Comments: lity, if hazardous, or to IRP Site 2. Verification sampling was c
Comments Date: 06201997
Comments: onducted to document that target cleanup goals (TCGS) identified
Comments Date: 06201997
Comments: in the Final Action Memorandum were achieved. Site restoration
Comments Date: 06201997
Comments: was also performed. Confirmation surface soil samples were collec
Comments Date: 06201997
Comments: ted from the excavations to assess if cleanup goals had been att
Comments Date: 06201997
Comments: ained, in accordance with the Work Plan.
Comments Date: 06232003
Comments: RIFS - BSWD: The BCT has disputed on the implementation of instit
Comments Date: 06232003
Comments: utional control in 1999. While the resolution state that the AF
Comments Date: 06232003
Comments: will issue post-ROD primary documents to specify IC requirements,
Comments Date: 06232003
Comments: the revised BSWD FS denied such a commitment and states that ICs
Comments Date: 06232003
Comments: are AF's voluntary acts. The implementation of ICs shouldn't be
Comments Date: 06232003
Comments: overseeing by regulatory agencies. After much discussion EPA, D
Comments Date: 06232003
Comments: TSC, RWQCB, and the AF agreed to postpone the dispute of IC imple
Comments Date: 06232003
Comments: mentation until the draft ROD is issued. The regulatory agency
Comments Date: 06232003
Comments: s thus approved the proposed remedies for the sites included in t
Comments Date: 06232003
Comments: his BSWD FS.

Map ID
Direction
Distance
Elevation

MAP FINDINGS

Site

Database(s)

EDR ID Number
EPA ID Number

NORTON AIR FORCE BASE (Continued)

S101272838

Comments Date: 06261997
Comments: DES - SITE5: The Engineering Design report establishes the
Comments Date: 06261997
Comments: implementation procedures for the removal action. It also
Comments Date: 06261997
Comments: establishes procedures for verification of the obtainment of
Comments Date: 06261997
Comments: the cleanup goals. The procedures for removal involve
Comments Date: 06261997
Comments: excavation, stabilization and disposal of contaminated soil.
Comments Date: 06261997
Comments: Not reported
Comments Date: 06261997
Comments: RIFS - 6AOCs: An Engineering Evaluation/Cost Analysis(EE/CA)
Comments Date: 06261997
Comments: was prepared to address the remedial action alternatives for
Comments Date: 06261997
Comments: the six areas of concern. The EE/CA presented an evaluation
Comments Date: 06261997
Comments: of the technological alternatives for the non-time critical
Comments Date: 06261997
Comments: remedial action at the AOCs. The EE/CA was submitted to a 30
Comments Date: 06261997
Comments: day public comment period.
Comments Date: 06261997
Comments: Not reported
Comments Date: 06261997
Comments: RAW - 6AOCs: Given the low risk to human health, the remedy
Comments Date: 06261997
Comments: chosen at AOCs 4, 18, 33, 39, and 40 is the placement of
Comments Date: 06261997
Comments: institutional controls (i.e., deed restrictions). The
Comments Date: 06261997
Comments: remedy at AOC 70 will be excavation of soil that contains
Comments Date: 06261997
Comments: contaminants above the soil target cleanup goals and
Comments Date: 06261997
Comments: disposal at the landfill No 2 on base.
Comments Date: 06291989
Comments: Federal Facility Agreement (FFA) between Air Force, USEPA, and DH
Comments Date: 06291989
Comments: S Toxic Substances Control Division was signed.
Comments Date: 06301991
Comments: Removal Action: Soil removal/treatment Building #763.
Comments Date: 07231999
Comments: RA-IRP-2: The Removal Action consisted of consolidating 15 acres
Comments Date: 07231999
Comments: of the original 35 acres unto a 20 acres footprint. Then a four
Comments Date: 07231999
Comments: foot monolithic cover was placed over the consolidated area which
Comments Date: 07231999
Comments: included: a landfill gas collection (LFG) system, extensive soil
Comments Date: 07231999
Comments: gas monitoring probes, groundwater monitoring wells, a flare to
Comments Date: 07231999
Comments: treat gas and condensate and finally was graded and hydro-seeded.
Comments Date: 07231999

Map ID
Direction
Distance
Elevation

MAP FINDINGS

Site

Database(s)

EDR ID Number
EPA ID Number

NORTON AIR FORCE BASE (Continued)

S101272838

Comments: Monitoring wells which were near the landfill were closed. Wastes
Comments Date: 07231999
Comments: deemed incompatible with the landfill closure were excavated and
Comments Date: 07231999
Comments: disposed of off site. These wastes included 16 cubic yards of
Comments Date: 07231999
Comments: hydrocarbon contaminated soils, 5 roll-off bins of 20 cubic yards
Comments Date: 07231999
Comments: full of tires, 16 cubic yards of fuel bladders, and 48 cubic
Comments Date: 07231999
Comments: yards of drilling spoils. The final footprint of the landfill is
Comments Date: 07231999
Comments: 25 acres and is enclosed with a chain link fence.
Comments Date: 07251991
Comments: US Air Force Military Command Base. Contaminants include
Comments Date: 07251991
Comments: fuels, TCE, PCBs, xylenes, Cr, methylene chloride, DCB,
Comments Date: 07251991
Comments: and toluene.
Comments Date: 07291997
Comments: RAP - SIT19: The response action addressed in the Record of
Comments Date: 07291997
Comments: Decision consists of a deed restriction that precludes
Comments Date: 07291997
Comments: access to the soils and prevents uncontrolled releases. This
Comments Date: 07291997
Comments: remedy was considered to be the most cost effective and
Comments Date: 07291997
Comments: protective of human health and the environment. The remedy
Comments Date: 07291997
Comments: is deemed an interim measure and an additional remedy may be
Comments Date: 07291997
Comments: considered when it is found necessary to remove the concrete
Comments Date: 07291997
Comments: apron covering the contaminated soil.
Comments Date: 08121991
Comments: Filed Neg. Dec. with State clearing house in comp. w/ CEQA
Comments Date: 09211994
Comments: DES - CBAGW -- Central Base Area Groundwater (CBAGW) pump and tre
Comments Date: 09211994
Comments: at system. The pump and treat system includes a new extraction w
Comments Date: 09211994
Comments: ell (to supplement the two existing wells), eight injection wells
Comments Date: 09211994
Comments: , a groundwater treatment plant, and pipelines to transport the w
Comments Date: 09211994
Comments: ater among the wells and the treatment plant. The groundwater wi
Comments Date: 09211994
Comments: ll be treated by packed tower air strippers. As mandated in the
Comments Date: 09211994
Comments: Record of Decision dated November 24, 1993, this system will "mai
Comments Date: 09211994
Comments: ntain hydraulic control to the extent possible of the plume while
Comments Date: 09211994
Comments: extracting contaminated groundwater, and reinjecting treated gro
Comments Date: 09211994
Comments: undwater into the contaminant plume or the clean portion of the a

Map ID
Direction
Distance
Elevation

MAP FINDINGS

Site

Database(s)

EDR ID Number
EPA ID Number

NORTON AIR FORCE BASE (Continued)

S101272838

Comments Date: 09211994
Comments: quifer." Approximate cost = \$700,000; funding = BRAC.
Comments Date: 10071994
Comments: DES - CBAGW -- MODIFICATION - The design consists of modification
Comments Date: 10071994
Comments: s to the existent Central Base Area (CBA) pump and treat system t
Comments Date: 10071994
Comments: o increase its capacity from 200 gallons per minute (gpm) to 400
Comments Date: 10071994
Comments: gpm. The modifications are: addition of four new extraction well
Comments Date: 10071994
Comments: s and three new injection wells; replace 4-inch piping with 6-inc
Comments Date: 10071994
Comments: h piping as required inside the treatment system area; replace ex
Comments Date: 10071994
Comments: isting centrifugal transfer pumps with larger pumps; operate the
Comments Date: 10071994
Comments: liquid phase carbon units in a parallel mode; addition of new in-
Comments Date: 10071994
Comments: line filters; addition of a new in-line sand separator; and insta
Comments Date: 10071994
Comments: llation of pipeline from the new extraction wells and injection w
Comments Date: 10071994
Comments: ells to the treatment plant area; install new pipeline from new i
Comments Date: 10071994
Comments: njection wells and tie-in to the existing injection well pipeline
Comments Date: 10071994
Comments: . Approximate cost = 336,000; funding = BRAC.
Comments Date: 10171991
Comments: Modified and refiled Neg. Dec. with State Clearing House as
Comments Date: 10171991
Comments: a result of comments from the City of Riverside regarding
Comments Date: 10171991
Comments: the presence of radionuclides in the ground water and the
Comments Date: 10171991
Comments: possible risk of radon contaminating activated carbon filter
Comments Date: 10301998
Comments: were met. The area was then backfilled with clean fill and grade
Comments Date: 10301998
Comments: d.
Comments Date: 10301998
Comments: RA - AOC70: The Removal Action goal for AOC 70 was to excavate an
Comments Date: 10301998
Comments: d remove soil containing contaminants of concern: PCBs, benzo(a)p
Comments Date: 10301998
Comments: yrene, benzo(b)flouranthene, benzo(k)-flouranthene, TPH-diesel an
Comments Date: 10301998
Comments: d TPH-gasoline at depths up to 10 feet. Approximately 1632 cubic
Comments Date: 10301998
Comments: yards of material was excavated, treated and disposed off- site.
Comments Date: 10301998
Comments: Confirmation samples were then taken, analyzed and the determinat
Comments Date: 10301998
Comments: ion was made that the objectives were met. The area was then back
Comments Date: 10301998
Comments: filled with clean fill and graded. RA - IRP10: The Removal Acti
Comments Date: 10301998

Map ID
Direction
Distance
Elevation

MAP FINDINGS

Site

Database(s)

EDR ID Number
EPA ID Number

NORTON AIR FORCE BASE (Continued)

S101272838

Comments: on goal for IRP Site 10 was to excavate and remove soil containin
Comments Date: 10301998
Comments: g contaminants of concern: lead arsenic and chromium at depths up
Comments Date: 10301998
Comments: to three feet or one foot below the ash layer, as this was the z
Comments Date: 10301998
Comments: one of ecological risk. Approx. 224 cubic yards of non-hazardous
Comments Date: 10301998
Comments: material was disposed of at the base landfill, IRP Site 2 and app
Comments Date: 10301998
Comments: roximately 116 cubic yards of potentially hazardous waste were ex
Comments Date: 10301998
Comments: cavated and disposed off site. Confirmation samples were then tak
Comments Date: 10301998
Comments: en, analyzed and the determina- tion was made that the objectives
Comments Date: 11202003
Comments: RAP - SITE 10 (Removal action at Site 10 and 12): Following the f
Comments Date: 11202003
Comments: inalization of Basewide Feasibility Study Report, the AF issued t
Comments Date: 11202003
Comments: his document for conducting soil removal at these sites to accele
Comments Date: 11202003
Comments: rate cleanup actions at the former Norton AFB. Because of the end
Comments Date: 11202003
Comments: angered species, the AF will conduct formal consultation with US
Comments Date: 11202003
Comments: Fish and Wildlife and obtain permits from California Dept. of Fis
Comments Date: 11202003
Comments: h and Game. The detected contamination is within four feet of gr
Comments Date: 11202003
Comments: ound surface, the AF will restrict depth of excavation accordingl
Comments Date: 11202003
Comments: y. Also, because part of Site 10 is now potions of a golf course
Comments Date: 11202003
Comments: , part of the golf course will be closed during the removal actio
Comments Date: 11202003
Comments: n. Excavated soil will be profiled and sent to a regulated landf
Comments Date: 11202003
Comments: ill. Once the removal action is complete, no further remedial ac
Comments Date: 11202003
Comments: tions are anticipated at these sites.
Comments Date: 11241993
Comments: RAP CBAOU 11/24/93 Completion of Proposed Plan and Record of Deci
Comments Date: 11241993
Comments: sion for the Central Base Area Operable Unit (CBAOU). The propose
Comments Date: 11241993
Comments: d Plan details the remedies considered and selected to clean grou
Comments Date: 11241993
Comments: ndwater and soil contamination in the CBA OU, and give the public
Comments Date: 11241993
Comments: the opportunity to comment on the proposed remedies. The Record
Comments Date: 11241993
Comments: of Decision explains the basis and purpose of the decision made b
Comments Date: 11241993
Comments: y the Air Force to implement the remedies proposed in the propose
Comments Date: 11241993
Comments: d plan. Volume Treated, Stabilized, or Disposed: N/A Approximat

Map ID
Direction
Distance
Elevation

MAP FINDINGS

Site

Database(s)

EDR ID Number
EPA ID Number

NORTON AIR FORCE BASE (Continued)

S101272838

Comments Date: 11241993
Comments: e cost \$60,000.00
Comments Date: 11251991
Comments: A Negative Declaration was filed with the State clearing House on
Comments Date: 11251991
Comments: 10/5/91. A notice if determination was filed with the San Berna
Comments Date: 11251991
Comments: rdino County Clerk for the pump & treat system for the central ba
Comments Date: 11251991
Comments: se area.
Comments Date: 12011992
Comments: Design and construction of a system to extract and treat
Comments Date: 12011992
Comments: contaminated groundwater and reinject groundwater to the
Comments Date: 12011992
Comments: aquifer. GW is pumped from two extraction wells located in
Comments Date: 12011992
Comments: the central base area, treated through an air stripper, and
Comments Date: 12011992
Comments: reinjected to the aquifer. The two extraction wells are ca-
Comments Date: 12011992
Comments: pable of producing 200 gal per minute. Each well is equipped
Comments Date: 12011992
Comments: with a submergible pump and current sensor. The current
Comments Date: 12011992
Comments: sensor is capable of auto shutoff of the pumps when the
Comments Date: 12011992
Comments: water levels in the wells are too low. The TCE contaminated
Comments Date: 12011992
Comments: water is delivered by a double-walled underground pipeline
Comments Date: 12011992
Comments: to an equalization tank which is present to provide
Comments Date: 12011992
Comments: constant feed to top of the air stripper tower.
Comments Date: 12011994
Comments: PEA - OU3 -- DTSC approved the PEA on December 1, 1994. This PEA
Comments Date: 12011994
Comments: resulted in the identification of 19 locations with sufficient ev
Comments Date: 12011994
Comments: idence of contamination that warranted more thorough investigatio
Comments Date: 12011994
Comments: n of the extent of contamination. Approximate cost = 1,100,000;
Comments Date: 12011994
Comments: funding = BRAC.
Comments Date: 12071994
Comments: DES - CBA-S -- Design for contaminated soils within the Centra Ba
Comments Date: 12071994
Comments: se Area (CBA). This design describes the engineering design comp
Comments Date: 12071994
Comments: onents of remedial actions at Building 658 and IRP Site 9 located
Comments Date: 12071994
Comments: in the TCE source areas of the CBA-OU. The selected remedies co
Comments Date: 12071994
Comments: nsist of excavation and exsitu vapor extraction for TCE impacted
Comments Date: 12071994
Comments: soils at Building 658 and excavation and off-site stabilization a
Comments Date: 12071994

Map ID
Direction
Distance
Elevation

MAP FINDINGS

Site

Database(s)

EDR ID Number
EPA ID Number

NORTON AIR FORCE BASE (Continued)

S101272838

Comments: nd disposal for TCE and chromium impacted soils from IRP Site 9.
Comments Date: 12071994
Comments: Approximate cost = 300,000; funding = BRAC.
Comments Date: 12291997
Comments: RA - SITE1: A removal action was implemented as a result of an Ac
Comments Date: 12291997
Comments: trion Memorandum completed in March 1996. the removal action was
Comments Date: 12291997
Comments: implemented in two phases between November 1996 and July 1997. A
Comments Date: 12291997
Comments: total of approximately 20,900 tons of soils exceeding cleanup lev
Comments Date: 12291997
Comments: els were excavated and disposed of off- base at an appropriate fa
Comments Date: 12291997
Comments: cility. Approximately 3,800 square feet of material above the cle
Comments Date: 12291997
Comments: anup levels were left in place as they were not extractable durin
Comments Date: 12291997
Comments: g the removal effort. The excavation was subsequently back filled
ID Name: EPA IDENTIFICATION NUMBER
ID Value: CA4570024345
ID Name: BEP DATABASE PCODE
ID Value: P42053
Alternate Name: Norton Air Force Base
Alternate Name: Not reported
Special Programs Code: BRAC1
Special Programs Name: BASE REALIGNMENT & CLOSURE, 1ST ROUND
Special Programs Code: DSMOA
Special Programs Name: DEFENSE MEMORANDUM OF AGREEMENT

DEED:

Name: NORTON AIR FORCE BASE
Address: 2,208 ACRES;58 MI EA OF LOS ANGELES, CA
City,State,Zip: SAN BERNARDINO, CA 92409
Envirostor ID: 36970004
Area: BASEWIDE
Sub Area: SITES
Site Type: FEDERAL SUPERFUND
Status: ACTIVE
Agency: Not reported
Covenant Uploaded: Not reported
Deed Date(s): Not reported
File Name: Envirostor Land Use Restrictions

Name: NORTON AIR FORCE BASE
Address: 2,208 ACRES;58 MI EA OF LOS ANGELES, CA
City,State,Zip: SAN BERNARDINO, CA 92409
Envirostor ID: 36970004
Area: BASEWIDE
Sub Area: SITE 2
Site Type: FEDERAL SUPERFUND
Status: ACTIVE
Agency: Not reported
Covenant Uploaded: Not reported
Deed Date(s): Not reported
File Name: Envirostor Land Use Restrictions

Map ID
 Direction
 Distance
 Elevation

MAP FINDINGS

Site

Database(s)

EDR ID Number
 EPA ID Number

NORTON AIR FORCE BASE (Continued)

S101272838

Name: NORTON AIR FORCE BASE
 Address: 2,208 ACRES;58 MI EA OF LOS ANGELES, CA
 City,State,Zip: SAN BERNARDINO, CA 92409
 Envirostor ID: 36970004
 Area: BASEWIDE
 Sub Area: SAR
 Site Type: FEDERAL SUPERFUND
 Status: ACTIVE
 Agency: Not reported
 Covenant Uploaded: Not reported
 Deed Date(s): Not reported
 File Name: Envirostor Land Use Restrictions

Name: NORTON AIR FORCE BASE
 Address: 2,208 ACRES;58 MI EA OF LOS ANGELES, CA
 City,State,Zip: SAN BERNARDINO, CA 92409
 Envirostor ID: 36970004
 Area: BASEWIDE
 Sub Area: STE19
 Site Type: FEDERAL SUPERFUND
 Status: ACTIVE
 Agency: Not reported
 Covenant Uploaded: Not reported
 Deed Date(s): Not reported
 File Name: Envirostor Land Use Restrictions

T100
WSW
1/2-1
0.748 mi.
3951 ft.

NORTON AIR FORCE BASE
NORTON AIR FORCE BASE
SAN BERNARDINO, CA 92409

CA BOND EXP. PLAN **S100833333**
N/A

Site 3 of 3 in cluster T

Relative:
Lower
Actual:
1138 ft.

CA BOND EXP. PLAN:
 Responsible Party: FEDERAL FACILITY SITE CLEANUP WORKPLAN
 Project Revenue Source Company: Not reported
 Project Revenue Source Addr: Not reported
 Project Revenue Source City,St,Zip: Not reported
 Project Revenue Source Desc: DHS will either enter into an interagency agreement with EPA and DOD or will issue an order to DOD. DHS has budgeted \$100,000 for oversight and monitoring of DOD's activities. DHS will seek cost recovery for its direct costs plus staff costs and overhead related to the project.

Site Description: This site is a U.S. Air Force Military Command Base which began operations in 1942. Past waste management practices associated with base activities included drum burial, hazardous waste disposal in unlined pits, storage of leaking drums, leakage of underground storage tanks, and materials spills. The practices have resulted in significant soil and ground water contamination.

Hazardous Waste Desc: Past disposal practices onsite have caused the release of large volumes of fuels, solvents and heavy metals to the soil and ground water. Monitoring wells on the base are contaminated with methylene chloride, toluene, benzene and trichloroethene (TCE). Chemicals found in the soil onsite include oil and grease, hexavalent chromium, xylene and polychlorinated biphenyls (PCBs).

Threat To Public Health & Env: Contaminants have migrated into soil and ground water beneath the Base. Major public drinking supply wells are within 500 feet of waste disposal areas onsite. Drinking water supplies are threatened. In addition, there is a potential for direct worker contact with contaminated soils onsite.

Site Activity Status: The site is currently in Phase II of a four phase installation restoration program (IRP). The IRP was initiated by the Department of Defense (DOD). The site has been proposed for inclusion on the NPL. EPA and DOD are negotiating

Map ID
Direction
Distance
Elevation

MAP FINDINGS

Site

Database(s)

EDR ID Number
EPA ID Number

NORTON AIR FORCE BASE (Continued)

S100833333

and agreement to remediate contamination under EPA oversight. DHS will monitor the DOD's remedial activities.

101
NNW
1/2-1
0.867 mi.
4579 ft.

**CYPRESS II ELEMENTARY SCHOOL
BASELINE/SOUTH ALLEN STREET
SAN BERNARDINO, CA 92346**

**CA ENVIROSTOR S107736203
CA SCH N/A**

**Relative:
Higher
Actual:
1179 ft.**

ENVIROSTOR:
Name: CYPRESS II ELEMENTARY SCHOOL
Address: BASELINE/SOUTH ALLEN STREET
City,State,Zip: SAN BERNARDINO, CA 92346
Facility ID: 60000047
Status: Inactive - Withdrawn
Status Date: 06/19/2007
Site Code: 404551
Site Type: School Investigation
Site Type Detailed: School
Acres: 10
NPL: NO
Regulatory Agencies: SMBRP
Lead Agency: SMBRP
Program Manager: Not reported
Supervisor: Shahir Haddad
Division Branch: Southern California Schools & Brownfields Outreach
Assembly: 40
Senate: 23
Special Program: Not reported
Restricted Use: NO
Site Mgmt Req: NONE SPECIFIED
Funding: School District
Latitude: 34.12088
Longitude: -117.218
APN: NONE SPECIFIED
Past Use: AGRICULTURAL - ROW CROPS
Potential COC: NONE SPECIFIED
Confirmed COC: NONE SPECIFIED
Potential Description: NONE SPECIFIED
Alias Name: SAN BERNARDINO USD-PRPSD CYPRESS II ES
Alias Type: Alternate Name
Alias Name: 404551
Alias Type: Project Code (Site Code)
Alias Name: 60000047
Alias Type: Envirostor ID Number

Completed Info:
Completed Area Name: PROJECT WIDE
Completed Sub Area Name: Not reported
Completed Document Type: Site Inspections/Visit (Non LUR)
Completed Date: 08/25/2004
Comments: Not reported

Completed Area Name: PROJECT WIDE
Completed Sub Area Name: Not reported
Completed Document Type: Site Inspections/Visit (Non LUR)
Completed Date: 07/22/2004
Comments: Not reported

Map ID
Direction
Distance
Elevation

MAP FINDINGS

Site

Database(s)

EDR ID Number
EPA ID Number

CYPRESS II ELEMENTARY SCHOOL (Continued)

S107736203

Completed Area Name: PROJECT WIDE
Completed Sub Area Name: Not reported
Completed Document Type: Cost Recovery Closeout Memo
Completed Date: 06/19/2007
Comments: CRU Memo Completed.

Completed Area Name: PROJECT WIDE
Completed Sub Area Name: Not reported
Completed Document Type: Inactive Status Letter
Completed Date: 05/10/2005
Comments: DTSC has issued an Inactive Status letter due to delays by the San Bernardino City district.

Completed Area Name: PROJECT WIDE
Completed Sub Area Name: Not reported
Completed Document Type: Phase 1
Completed Date: 02/16/2005
Comments: Approval of phase 1 ESA.

Future Area Name: Not reported
Future Sub Area Name: Not reported
Future Document Type: Not reported
Future Due Date: Not reported
Schedule Area Name: Not reported
Schedule Sub Area Name: Not reported
Schedule Document Type: Not reported
Schedule Due Date: Not reported
Schedule Revised Date: Not reported

SCH:

Name: CYPRESS II ELEMENTARY SCHOOL
Address: BASELINE/SOUTH ALLEN STREET
City,State,Zip: SAN BERNARDINO, CA 92346
Facility ID: 60000047
Site Type: School Investigation
Site Type Detail: School
Site Mgmt. Req.: NONE SPECIFIED
Acres: 10
National Priorities List: NO
Cleanup Oversight Agencies: SMBRP
Lead Agency: SMBRP
Lead Agency Description: DTSC - Site Cleanup Program
Project Manager: Not reported
Supervisor: Shahir Haddad
Division Branch: Southern California Schools & Brownfields Outreach
Site Code: 404551
Assembly: 40
Senate: 23
Special Program Status: Not reported
Status: Inactive - Withdrawn
Status Date: 06/19/2007
Restricted Use: NO
Funding: School District
Latitude: 34.12088
Longitude: -117.218
APN: NONE SPECIFIED

Map ID
Direction
Distance
Elevation

MAP FINDINGS

Site

Database(s)

EDR ID Number
EPA ID Number

CYPRESS II ELEMENTARY SCHOOL (Continued)

S107736203

Past Use: AGRICULTURAL - ROW CROPS
Potential COC: NONE SPECIFIED
Confirmed COC: NONE SPECIFIED
Potential Description: NONE SPECIFIED
Alias Name: SAN BERNARDINO USD-PRPSD CYPRESS II ES
Alias Type: Alternate Name
Alias Name: 404551
Alias Type: Project Code (Site Code)
Alias Name: 60000047
Alias Type: Envirostor ID Number

Completed Info:

Completed Area Name: PROJECT WIDE
Completed Sub Area Name: Not reported
Completed Document Type: Site Inspections/Visit (Non LUR)
Completed Date: 08/25/2004
Comments: Not reported

Completed Area Name: PROJECT WIDE
Completed Sub Area Name: Not reported
Completed Document Type: Site Inspections/Visit (Non LUR)
Completed Date: 07/22/2004
Comments: Not reported

Completed Area Name: PROJECT WIDE
Completed Sub Area Name: Not reported
Completed Document Type: Cost Recovery Closeout Memo
Completed Date: 06/19/2007
Comments: CRU Memo Completed.

Completed Area Name: PROJECT WIDE
Completed Sub Area Name: Not reported
Completed Document Type: Inactive Status Letter
Completed Date: 05/10/2005
Comments: DTSC has issued an Inactive Status letter due to delays by the San Bernardino City district.

Completed Area Name: PROJECT WIDE
Completed Sub Area Name: Not reported
Completed Document Type: Phase 1
Completed Date: 02/16/2005
Comments: Approval of phase 1 ESA.

Future Area Name: Not reported
Future Sub Area Name: Not reported
Future Document Type: Not reported
Future Due Date: Not reported
Schedule Area Name: Not reported
Schedule Sub Area Name: Not reported
Schedule Document Type: Not reported
Schedule Due Date: Not reported
Schedule Revised Date: Not reported

Count: 6 records.

ORPHAN SUMMARY

City	EDR ID	Site Name	Site Address	Zip	Database(s)
HIGHLAND	S107532247		28135 E 5TH ST	92346	CA CDL
REDLANDS	S126984098	ALABAMA STREET ILLEGAL DISPOSAL SI	ALABAMA ST. AND PIONEER AVE.	92374	CA SWF/LF
SAN BERNARDINO	1003878981	SECCOMBE LAKE STATE REC AREA	7TH ST BETW SERRIA & WATERMAN	92410	SEMS-ARCHIVE
SAN BERNARDINO	S106162215	NORTON A F B BLDG 754	7TH ST	92410	CA LUST
SAN BERNARDINO COUN	S107537516		ALONG SIDE GRAY ST NEAR 3RD ST		CA CDL
SAN BERNARDINO COUN	1016139697	CIMA ROAD MINE WASTE SITE	1 MIL W OF INTE. 15 OFF CIMA R		SEMS

GOVERNMENT RECORDS SEARCHED / DATA CURRENCY TRACKING

To maintain currency of the following federal and state databases, EDR contacts the appropriate governmental agency on a monthly or quarterly basis, as required.

Number of Days to Update: Provides confirmation that EDR is reporting records that have been updated within 90 days from the date the government agency made the information available to the public.

STANDARD ENVIRONMENTAL RECORDS

Federal NPL site list

NPL: National Priority List

National Priorities List (Superfund). The NPL is a subset of CERCLIS and identifies over 1,200 sites for priority cleanup under the Superfund Program. NPL sites may encompass relatively large areas. As such, EDR provides polygon coverage for over 1,000 NPL site boundaries produced by EPA's Environmental Photographic Interpretation Center (EPIC) and regional EPA offices.

Date of Government Version: 04/27/2021	Source: EPA
Date Data Arrived at EDR: 05/03/2021	Telephone: N/A
Date Made Active in Reports: 05/19/2021	Last EDR Contact: 06/29/2021
Number of Days to Update: 16	Next Scheduled EDR Contact: 10/11/2021
	Data Release Frequency: Quarterly

NPL Site Boundaries

Sources:

EPA's Environmental Photographic Interpretation Center (EPIC)
Telephone: 202-564-7333

EPA Region 1
Telephone 617-918-1143

EPA Region 6
Telephone: 214-655-6659

EPA Region 3
Telephone 215-814-5418

EPA Region 7
Telephone: 913-551-7247

EPA Region 4
Telephone 404-562-8033

EPA Region 8
Telephone: 303-312-6774

EPA Region 5
Telephone 312-886-6686

EPA Region 9
Telephone: 415-947-4246

EPA Region 10
Telephone 206-553-8665

Proposed NPL: Proposed National Priority List Sites

A site that has been proposed for listing on the National Priorities List through the issuance of a proposed rule in the Federal Register. EPA then accepts public comments on the site, responds to the comments, and places on the NPL those sites that continue to meet the requirements for listing.

Date of Government Version: 04/27/2021	Source: EPA
Date Data Arrived at EDR: 05/03/2021	Telephone: N/A
Date Made Active in Reports: 05/19/2021	Last EDR Contact: 06/29/2021
Number of Days to Update: 16	Next Scheduled EDR Contact: 10/11/2021
	Data Release Frequency: Quarterly

NPL LIENS: Federal Superfund Liens

Federal Superfund Liens. Under the authority granted the USEPA by CERCLA of 1980, the USEPA has the authority to file liens against real property in order to recover remedial action expenditures or when the property owner received notification of potential liability. USEPA compiles a listing of filed notices of Superfund Liens.

GOVERNMENT RECORDS SEARCHED / DATA CURRENCY TRACKING

Date of Government Version: 10/15/1991
Date Data Arrived at EDR: 02/02/1994
Date Made Active in Reports: 03/30/1994
Number of Days to Update: 56

Source: EPA
Telephone: 202-564-4267
Last EDR Contact: 08/15/2011
Next Scheduled EDR Contact: 11/28/2011
Data Release Frequency: No Update Planned

Federal Delisted NPL site list

Delisted NPL: National Priority List Deletions

The National Oil and Hazardous Substances Pollution Contingency Plan (NCP) establishes the criteria that the EPA uses to delete sites from the NPL. In accordance with 40 CFR 300.425.(e), sites may be deleted from the NPL where no further response is appropriate.

Date of Government Version: 04/27/2021
Date Data Arrived at EDR: 05/03/2021
Date Made Active in Reports: 05/19/2021
Number of Days to Update: 16

Source: EPA
Telephone: N/A
Last EDR Contact: 06/29/2021
Next Scheduled EDR Contact: 10/11/2021
Data Release Frequency: Quarterly

Federal CERCLIS list

FEDERAL FACILITY: Federal Facility Site Information listing

A listing of National Priority List (NPL) and Base Realignment and Closure (BRAC) sites found in the Comprehensive Environmental Response, Compensation and Liability Information System (CERCLIS) Database where EPA Federal Facilities Restoration and Reuse Office is involved in cleanup activities.

Date of Government Version: 02/22/2021
Date Data Arrived at EDR: 03/30/2021
Date Made Active in Reports: 06/17/2021
Number of Days to Update: 79

Source: Environmental Protection Agency
Telephone: 703-603-8704
Last EDR Contact: 06/23/2021
Next Scheduled EDR Contact: 10/11/2021
Data Release Frequency: Varies

SEMS: Superfund Enterprise Management System

SEMS (Superfund Enterprise Management System) tracks hazardous waste sites, potentially hazardous waste sites, and remedial activities performed in support of EPA's Superfund Program across the United States. The list was formerly known as CERCLIS, renamed to SEMS by the EPA in 2015. The list contains data on potentially hazardous waste sites that have been reported to the USEPA by states, municipalities, private companies and private persons, pursuant to Section 103 of the Comprehensive Environmental Response, Compensation, and Liability Act (CERCLA). This dataset also contains sites which are either proposed to or on the National Priorities List (NPL) and the sites which are in the screening and assessment phase for possible inclusion on the NPL.

Date of Government Version: 04/27/2021
Date Data Arrived at EDR: 05/03/2021
Date Made Active in Reports: 05/19/2021
Number of Days to Update: 16

Source: EPA
Telephone: 800-424-9346
Last EDR Contact: 06/29/2021
Next Scheduled EDR Contact: 07/26/2021
Data Release Frequency: Quarterly

Federal CERCLIS NFRAP site list

SEMS-ARCHIVE: Superfund Enterprise Management System Archive

GOVERNMENT RECORDS SEARCHED / DATA CURRENCY TRACKING

SEMS-ARCHIVE (Superfund Enterprise Management System Archive) tracks sites that have no further interest under the Federal Superfund Program based on available information. The list was formerly known as the CERCLIS-NFRAP, renamed to SEMS ARCHIVE by the EPA in 2015. EPA may perform a minimal level of assessment work at a site while it is archived if site conditions change and/or new information becomes available. Archived sites have been removed and archived from the inventory of SEMS sites. Archived status indicates that, to the best of EPA's knowledge, assessment at a site has been completed and that EPA has determined no further steps will be taken to list the site on the National Priorities List (NPL), unless information indicates this decision was not appropriate or other considerations require a recommendation for listing at a later time. The decision does not necessarily mean that there is no hazard associated with a given site; it only means that, based upon available information, the location is not judged to be potential NPL site.

Date of Government Version: 04/27/2021	Source: EPA
Date Data Arrived at EDR: 05/03/2021	Telephone: 800-424-9346
Date Made Active in Reports: 05/19/2021	Last EDR Contact: 06/29/2021
Number of Days to Update: 16	Next Scheduled EDR Contact: 07/26/2021
	Data Release Frequency: Quarterly

Federal RCRA CORRACTS facilities list

CORRACTS: Corrective Action Report

CORRACTS identifies hazardous waste handlers with RCRA corrective action activity.

Date of Government Version: 03/22/2021	Source: EPA
Date Data Arrived at EDR: 03/23/2021	Telephone: 800-424-9346
Date Made Active in Reports: 05/19/2021	Last EDR Contact: 06/21/2021
Number of Days to Update: 57	Next Scheduled EDR Contact: 10/04/2021
	Data Release Frequency: Quarterly

Federal RCRA non-CORRACTS TSD facilities list

RCRA-TSDF: RCRA - Treatment, Storage and Disposal

RCRAInfo is EPA's comprehensive information system, providing access to data supporting the Resource Conservation and Recovery Act (RCRA) of 1976 and the Hazardous and Solid Waste Amendments (HSWA) of 1984. The database includes selective information on sites which generate, transport, store, treat and/or dispose of hazardous waste as defined by the Resource Conservation and Recovery Act (RCRA). Transporters are individuals or entities that move hazardous waste from the generator offsite to a facility that can recycle, treat, store, or dispose of the waste. TSDFs treat, store, or dispose of the waste.

Date of Government Version: 03/22/2021	Source: Environmental Protection Agency
Date Data Arrived at EDR: 03/23/2021	Telephone: (415) 495-8895
Date Made Active in Reports: 05/19/2021	Last EDR Contact: 06/21/2021
Number of Days to Update: 57	Next Scheduled EDR Contact: 10/04/2021
	Data Release Frequency: Quarterly

Federal RCRA generators list

RCRA-LQG: RCRA - Large Quantity Generators

RCRAInfo is EPA's comprehensive information system, providing access to data supporting the Resource Conservation and Recovery Act (RCRA) of 1976 and the Hazardous and Solid Waste Amendments (HSWA) of 1984. The database includes selective information on sites which generate, transport, store, treat and/or dispose of hazardous waste as defined by the Resource Conservation and Recovery Act (RCRA). Large quantity generators (LQGs) generate over 1,000 kilograms (kg) of hazardous waste, or over 1 kg of acutely hazardous waste per month.

Date of Government Version: 03/22/2021	Source: Environmental Protection Agency
Date Data Arrived at EDR: 03/23/2021	Telephone: (415) 495-8895
Date Made Active in Reports: 05/19/2021	Last EDR Contact: 06/21/2021
Number of Days to Update: 57	Next Scheduled EDR Contact: 10/04/2021
	Data Release Frequency: Quarterly

GOVERNMENT RECORDS SEARCHED / DATA CURRENCY TRACKING

RCRA-SQG: RCRA - Small Quantity Generators

RCRAInfo is EPA's comprehensive information system, providing access to data supporting the Resource Conservation and Recovery Act (RCRA) of 1976 and the Hazardous and Solid Waste Amendments (HSWA) of 1984. The database includes selective information on sites which generate, transport, store, treat and/or dispose of hazardous waste as defined by the Resource Conservation and Recovery Act (RCRA). Small quantity generators (SQGs) generate between 100 kg and 1,000 kg of hazardous waste per month.

Date of Government Version: 03/22/2021	Source: Environmental Protection Agency
Date Data Arrived at EDR: 03/23/2021	Telephone: (415) 495-8895
Date Made Active in Reports: 05/19/2021	Last EDR Contact: 06/21/2021
Number of Days to Update: 57	Next Scheduled EDR Contact: 10/04/2021
	Data Release Frequency: Quarterly

RCRA-VSQG: RCRA - Very Small Quantity Generators (Formerly Conditionally Exempt Small Quantity Generators)

RCRAInfo is EPA's comprehensive information system, providing access to data supporting the Resource Conservation and Recovery Act (RCRA) of 1976 and the Hazardous and Solid Waste Amendments (HSWA) of 1984. The database includes selective information on sites which generate, transport, store, treat and/or dispose of hazardous waste as defined by the Resource Conservation and Recovery Act (RCRA). Very small quantity generators (VSQGs) generate less than 100 kg of hazardous waste, or less than 1 kg of acutely hazardous waste per month.

Date of Government Version: 03/22/2021	Source: Environmental Protection Agency
Date Data Arrived at EDR: 03/23/2021	Telephone: (415) 495-8895
Date Made Active in Reports: 05/19/2021	Last EDR Contact: 06/21/2021
Number of Days to Update: 57	Next Scheduled EDR Contact: 10/04/2021
	Data Release Frequency: Quarterly

Federal institutional controls / engineering controls registries

LUCIS: Land Use Control Information System

LUCIS contains records of land use control information pertaining to the former Navy Base Realignment and Closure properties.

Date of Government Version: 02/09/2021	Source: Department of the Navy
Date Data Arrived at EDR: 02/11/2021	Telephone: 843-820-7326
Date Made Active in Reports: 03/22/2021	Last EDR Contact: 05/05/2021
Number of Days to Update: 39	Next Scheduled EDR Contact: 08/23/2021
	Data Release Frequency: Varies

US ENG CONTROLS: Engineering Controls Sites List

A listing of sites with engineering controls in place. Engineering controls include various forms of caps, building foundations, liners, and treatment methods to create pathway elimination for regulated substances to enter environmental media or effect human health.

Date of Government Version: 02/22/2021	Source: Environmental Protection Agency
Date Data Arrived at EDR: 02/23/2021	Telephone: 703-603-0695
Date Made Active in Reports: 05/19/2021	Last EDR Contact: 05/21/2021
Number of Days to Update: 85	Next Scheduled EDR Contact: 09/06/2021
	Data Release Frequency: Varies

US INST CONTROLS: Institutional Controls Sites List

A listing of sites with institutional controls in place. Institutional controls include administrative measures, such as groundwater use restrictions, construction restrictions, property use restrictions, and post remediation care requirements intended to prevent exposure to contaminants remaining on site. Deed restrictions are generally required as part of the institutional controls.

Date of Government Version: 02/22/2021	Source: Environmental Protection Agency
Date Data Arrived at EDR: 02/23/2021	Telephone: 703-603-0695
Date Made Active in Reports: 05/19/2021	Last EDR Contact: 05/21/2021
Number of Days to Update: 85	Next Scheduled EDR Contact: 09/06/2021
	Data Release Frequency: Varies

GOVERNMENT RECORDS SEARCHED / DATA CURRENCY TRACKING

Federal ERNS list

ERNS: Emergency Response Notification System

Emergency Response Notification System. ERNS records and stores information on reported releases of oil and hazardous substances.

Date of Government Version: 03/22/2021
Date Data Arrived at EDR: 03/24/2021
Date Made Active in Reports: 06/17/2021
Number of Days to Update: 85

Source: National Response Center, United States Coast Guard
Telephone: 202-267-2180
Last EDR Contact: 06/17/2021
Next Scheduled EDR Contact: 10/04/2021
Data Release Frequency: Quarterly

State- and tribal - equivalent NPL

RESPONSE: State Response Sites

Identifies confirmed release sites where DTSC is involved in remediation, either in a lead or oversight capacity. These confirmed release sites are generally high-priority and high potential risk.

Date of Government Version: 01/25/2021
Date Data Arrived at EDR: 01/26/2021
Date Made Active in Reports: 04/13/2021
Number of Days to Update: 77

Source: Department of Toxic Substances Control
Telephone: 916-323-3400
Last EDR Contact: 04/23/2021
Next Scheduled EDR Contact: 08/09/2021
Data Release Frequency: Quarterly

State- and tribal - equivalent CERCLIS

ENVIROSTOR: EnviroStor Database

The Department of Toxic Substances Control's (DTSC's) Site Mitigation and Brownfields Reuse Program's (SMBRP's) EnviroStor database identifies sites that have known contamination or sites for which there may be reasons to investigate further. The database includes the following site types: Federal Superfund sites (National Priorities List (NPL)); State Response, including Military Facilities and State Superfund; Voluntary Cleanup; and School sites. EnviroStor provides similar information to the information that was available in CalSites, and provides additional site information, including, but not limited to, identification of formerly-contaminated properties that have been released for reuse, properties where environmental deed restrictions have been recorded to prevent inappropriate land uses, and risk characterization information that is used to assess potential impacts to public health and the environment at contaminated sites.

Date of Government Version: 01/25/2021
Date Data Arrived at EDR: 01/26/2021
Date Made Active in Reports: 04/13/2021
Number of Days to Update: 77

Source: Department of Toxic Substances Control
Telephone: 916-323-3400
Last EDR Contact: 04/23/2021
Next Scheduled EDR Contact: 08/09/2021
Data Release Frequency: Quarterly

State and tribal landfill and/or solid waste disposal site lists

SWF/LF (SWIS): Solid Waste Information System

Active, Closed and Inactive Landfills. SWF/LF records typically contain an inventory of solid waste disposal facilities or landfills. These may be active or inactive facilities or open dumps that failed to meet RCRA Section 4004 criteria for solid waste landfills or disposal sites.

Date of Government Version: 02/08/2021
Date Data Arrived at EDR: 02/09/2021
Date Made Active in Reports: 05/03/2021
Number of Days to Update: 83

Source: Department of Resources Recycling and Recovery
Telephone: 916-341-6320
Last EDR Contact: 05/11/2021
Next Scheduled EDR Contact: 08/23/2021
Data Release Frequency: Quarterly

State and tribal leaking storage tank lists

GOVERNMENT RECORDS SEARCHED / DATA CURRENCY TRACKING

LUST REG 2: Fuel Leak List

Leaking Underground Storage Tank locations. Alameda, Contra Costa, Marin, Napa, San Francisco, San Mateo, Santa Clara, Solano, Sonoma counties.

Date of Government Version: 09/30/2004
Date Data Arrived at EDR: 10/20/2004
Date Made Active in Reports: 11/19/2004
Number of Days to Update: 30

Source: California Regional Water Quality Control Board San Francisco Bay Region (2)
Telephone: 510-622-2433
Last EDR Contact: 09/19/2011
Next Scheduled EDR Contact: 01/02/2012
Data Release Frequency: No Update Planned

LUST REG 1: Active Toxic Site Investigation

Del Norte, Humboldt, Lake, Mendocino, Modoc, Siskiyou, Sonoma, Trinity counties. For more current information, please refer to the State Water Resources Control Board's LUST database.

Date of Government Version: 02/01/2001
Date Data Arrived at EDR: 02/28/2001
Date Made Active in Reports: 03/29/2001
Number of Days to Update: 29

Source: California Regional Water Quality Control Board North Coast (1)
Telephone: 707-570-3769
Last EDR Contact: 08/01/2011
Next Scheduled EDR Contact: 11/14/2011
Data Release Frequency: No Update Planned

LUST REG 6V: Leaking Underground Storage Tank Case Listing

Leaking Underground Storage Tank locations. Inyo, Kern, Los Angeles, Mono, San Bernardino counties.

Date of Government Version: 06/07/2005
Date Data Arrived at EDR: 06/07/2005
Date Made Active in Reports: 06/29/2005
Number of Days to Update: 22

Source: California Regional Water Quality Control Board Victorville Branch Office (6)
Telephone: 760-241-7365
Last EDR Contact: 09/12/2011
Next Scheduled EDR Contact: 12/26/2011
Data Release Frequency: No Update Planned

LUST REG 6L: Leaking Underground Storage Tank Case Listing

For more current information, please refer to the State Water Resources Control Board's LUST database.

Date of Government Version: 09/09/2003
Date Data Arrived at EDR: 09/10/2003
Date Made Active in Reports: 10/07/2003
Number of Days to Update: 27

Source: California Regional Water Quality Control Board Lahontan Region (6)
Telephone: 530-542-5572
Last EDR Contact: 09/12/2011
Next Scheduled EDR Contact: 12/26/2011
Data Release Frequency: No Update Planned

LUST REG 4: Underground Storage Tank Leak List

Los Angeles, Ventura counties. For more current information, please refer to the State Water Resources Control Board's LUST database.

Date of Government Version: 09/07/2004
Date Data Arrived at EDR: 09/07/2004
Date Made Active in Reports: 10/12/2004
Number of Days to Update: 35

Source: California Regional Water Quality Control Board Los Angeles Region (4)
Telephone: 213-576-6710
Last EDR Contact: 09/06/2011
Next Scheduled EDR Contact: 12/19/2011
Data Release Frequency: No Update Planned

LUST REG 9: Leaking Underground Storage Tank Report

Orange, Riverside, San Diego counties. For more current information, please refer to the State Water Resources Control Board's LUST database.

Date of Government Version: 03/01/2001
Date Data Arrived at EDR: 04/23/2001
Date Made Active in Reports: 05/21/2001
Number of Days to Update: 28

Source: California Regional Water Quality Control Board San Diego Region (9)
Telephone: 858-637-5595
Last EDR Contact: 09/26/2011
Next Scheduled EDR Contact: 01/09/2012
Data Release Frequency: No Update Planned

LUST REG 8: Leaking Underground Storage Tanks

California Regional Water Quality Control Board Santa Ana Region (8). For more current information, please refer to the State Water Resources Control Board's LUST database.

GOVERNMENT RECORDS SEARCHED / DATA CURRENCY TRACKING

Date of Government Version: 02/14/2005
Date Data Arrived at EDR: 02/15/2005
Date Made Active in Reports: 03/28/2005
Number of Days to Update: 41

Source: California Regional Water Quality Control Board Santa Ana Region (8)
Telephone: 909-782-4496
Last EDR Contact: 08/15/2011
Next Scheduled EDR Contact: 11/28/2011
Data Release Frequency: No Update Planned

LUST REG 7: Leaking Underground Storage Tank Case Listing

Leaking Underground Storage Tank locations. Imperial, Riverside, San Diego, Santa Barbara counties.

Date of Government Version: 02/26/2004
Date Data Arrived at EDR: 02/26/2004
Date Made Active in Reports: 03/24/2004
Number of Days to Update: 27

Source: California Regional Water Quality Control Board Colorado River Basin Region (7)
Telephone: 760-776-8943
Last EDR Contact: 08/01/2011
Next Scheduled EDR Contact: 11/14/2011
Data Release Frequency: No Update Planned

LUST REG 5: Leaking Underground Storage Tank Database

Leaking Underground Storage Tank locations. Alameda, Alpine, Amador, Butte, Colusa, Contra Costa, Calveras, El Dorado, Fresno, Glenn, Kern, Kings, Lake, Lassen, Madera, Mariposa, Merced, Modoc, Napa, Nevada, Placer, Plumas, Sacramento, San Joaquin, Shasta, Solano, Stanislaus, Sutter, Tehama, Tulare, Tuolumne, Yolo, Yuba counties.

Date of Government Version: 07/01/2008
Date Data Arrived at EDR: 07/22/2008
Date Made Active in Reports: 07/31/2008
Number of Days to Update: 9

Source: California Regional Water Quality Control Board Central Valley Region (5)
Telephone: 916-464-4834
Last EDR Contact: 07/01/2011
Next Scheduled EDR Contact: 10/17/2011
Data Release Frequency: No Update Planned

LUST: Leaking Underground Fuel Tank Report (GEOTRACKER)

Leaking Underground Storage Tank (LUST) Sites included in GeoTracker. GeoTracker is the Water Boards data management system for sites that impact, or have the potential to impact, water quality in California, with emphasis on groundwater.

Date of Government Version: 03/08/2021
Date Data Arrived at EDR: 03/09/2021
Date Made Active in Reports: 03/30/2021
Number of Days to Update: 21

Source: State Water Resources Control Board
Telephone: see region list
Last EDR Contact: 06/03/2021
Next Scheduled EDR Contact: 09/20/2021
Data Release Frequency: Quarterly

LUST REG 3: Leaking Underground Storage Tank Database

Leaking Underground Storage Tank locations. Monterey, San Benito, San Luis Obispo, Santa Barbara, Santa Cruz counties.

Date of Government Version: 05/19/2003
Date Data Arrived at EDR: 05/19/2003
Date Made Active in Reports: 06/02/2003
Number of Days to Update: 14

Source: California Regional Water Quality Control Board Central Coast Region (3)
Telephone: 805-542-4786
Last EDR Contact: 07/18/2011
Next Scheduled EDR Contact: 10/31/2011
Data Release Frequency: No Update Planned

INDIAN LUST R6: Leaking Underground Storage Tanks on Indian Land

LUSTs on Indian land in New Mexico and Oklahoma.

Date of Government Version: 04/08/2020
Date Data Arrived at EDR: 05/20/2020
Date Made Active in Reports: 08/12/2020
Number of Days to Update: 84

Source: EPA Region 6
Telephone: 214-665-6597
Last EDR Contact: 06/11/2021
Next Scheduled EDR Contact: 08/02/2021
Data Release Frequency: Varies

INDIAN LUST R1: Leaking Underground Storage Tanks on Indian Land

A listing of leaking underground storage tank locations on Indian Land.

Date of Government Version: 10/01/2020
Date Data Arrived at EDR: 12/16/2020
Date Made Active in Reports: 03/12/2021
Number of Days to Update: 86

Source: EPA Region 1
Telephone: 617-918-1313
Last EDR Contact: 06/11/2021
Next Scheduled EDR Contact: 08/02/2021
Data Release Frequency: Varies

GOVERNMENT RECORDS SEARCHED / DATA CURRENCY TRACKING

INDIAN LUST R5: Leaking Underground Storage Tanks on Indian Land

Leaking underground storage tanks located on Indian Land in Michigan, Minnesota and Wisconsin.

Date of Government Version: 10/07/2020	Source: EPA, Region 5
Date Data Arrived at EDR: 12/16/2020	Telephone: 312-886-7439
Date Made Active in Reports: 03/12/2021	Last EDR Contact: 06/11/2021
Number of Days to Update: 86	Next Scheduled EDR Contact: 08/02/2021
	Data Release Frequency: Varies

INDIAN LUST R10: Leaking Underground Storage Tanks on Indian Land

LUSTs on Indian land in Alaska, Idaho, Oregon and Washington.

Date of Government Version: 11/12/2020	Source: EPA Region 10
Date Data Arrived at EDR: 12/16/2020	Telephone: 206-553-2857
Date Made Active in Reports: 03/12/2021	Last EDR Contact: 06/11/2021
Number of Days to Update: 86	Next Scheduled EDR Contact: 08/02/2021
	Data Release Frequency: Varies

INDIAN LUST R9: Leaking Underground Storage Tanks on Indian Land

LUSTs on Indian land in Arizona, California, New Mexico and Nevada

Date of Government Version: 10/01/2020	Source: Environmental Protection Agency
Date Data Arrived at EDR: 12/16/2020	Telephone: 415-972-3372
Date Made Active in Reports: 03/12/2021	Last EDR Contact: 06/11/2021
Number of Days to Update: 86	Next Scheduled EDR Contact: 08/02/2021
	Data Release Frequency: Varies

INDIAN LUST R8: Leaking Underground Storage Tanks on Indian Land

LUSTs on Indian land in Colorado, Montana, North Dakota, South Dakota, Utah and Wyoming.

Date of Government Version: 10/09/2020	Source: EPA Region 8
Date Data Arrived at EDR: 12/16/2020	Telephone: 303-312-6271
Date Made Active in Reports: 03/12/2021	Last EDR Contact: 06/11/2021
Number of Days to Update: 86	Next Scheduled EDR Contact: 08/02/2021
	Data Release Frequency: Varies

INDIAN LUST R7: Leaking Underground Storage Tanks on Indian Land

LUSTs on Indian land in Iowa, Kansas, and Nebraska

Date of Government Version: 09/30/2020	Source: EPA Region 7
Date Data Arrived at EDR: 12/22/2020	Telephone: 913-551-7003
Date Made Active in Reports: 03/12/2021	Last EDR Contact: 06/11/2021
Number of Days to Update: 80	Next Scheduled EDR Contact: 08/02/2021
	Data Release Frequency: Varies

INDIAN LUST R4: Leaking Underground Storage Tanks on Indian Land

LUSTs on Indian land in Florida, Mississippi and North Carolina.

Date of Government Version: 10/02/2020	Source: EPA Region 4
Date Data Arrived at EDR: 12/18/2020	Telephone: 404-562-8677
Date Made Active in Reports: 03/12/2021	Last EDR Contact: 06/17/2021
Number of Days to Update: 84	Next Scheduled EDR Contact: 08/02/2021
	Data Release Frequency: Varies

CPS-SLIC: Statewide SLIC Cases (GEOTRACKER)

Cleanup Program Sites (CPS; also known as Site Cleanups [SC] and formerly known as Spills, Leaks, Investigations, and Cleanups [SLIC] sites) included in GeoTracker. GeoTracker is the Water Boards data management system for sites that impact, or have the potential to impact, water quality in California, with emphasis on groundwater.

Date of Government Version: 03/08/2021	Source: State Water Resources Control Board
Date Data Arrived at EDR: 03/09/2021	Telephone: 866-480-1028
Date Made Active in Reports: 03/30/2021	Last EDR Contact: 06/03/2021
Number of Days to Update: 21	Next Scheduled EDR Contact: 09/20/2021
	Data Release Frequency: Varies

GOVERNMENT RECORDS SEARCHED / DATA CURRENCY TRACKING

SLIC REG 1: Active Toxic Site Investigations

The SLIC (Spills, Leaks, Investigations and Cleanup) program is designed to protect and restore water quality from spills, leaks, and similar discharges.

Date of Government Version: 04/03/2003
Date Data Arrived at EDR: 04/07/2003
Date Made Active in Reports: 04/25/2003
Number of Days to Update: 18

Source: California Regional Water Quality Control Board, North Coast Region (1)
Telephone: 707-576-2220
Last EDR Contact: 08/01/2011
Next Scheduled EDR Contact: 11/14/2011
Data Release Frequency: No Update Planned

SLIC REG 2: Spills, Leaks, Investigation & Cleanup Cost Recovery Listing

The SLIC (Spills, Leaks, Investigations and Cleanup) program is designed to protect and restore water quality from spills, leaks, and similar discharges.

Date of Government Version: 09/30/2004
Date Data Arrived at EDR: 10/20/2004
Date Made Active in Reports: 11/19/2004
Number of Days to Update: 30

Source: Regional Water Quality Control Board San Francisco Bay Region (2)
Telephone: 510-286-0457
Last EDR Contact: 09/19/2011
Next Scheduled EDR Contact: 01/02/2012
Data Release Frequency: No Update Planned

SLIC REG 3: Spills, Leaks, Investigation & Cleanup Cost Recovery Listing

The SLIC (Spills, Leaks, Investigations and Cleanup) program is designed to protect and restore water quality from spills, leaks, and similar discharges.

Date of Government Version: 05/18/2006
Date Data Arrived at EDR: 05/18/2006
Date Made Active in Reports: 06/15/2006
Number of Days to Update: 28

Source: California Regional Water Quality Control Board Central Coast Region (3)
Telephone: 805-549-3147
Last EDR Contact: 07/18/2011
Next Scheduled EDR Contact: 10/31/2011
Data Release Frequency: No Update Planned

SLIC REG 4: Spills, Leaks, Investigation & Cleanup Cost Recovery Listing

The SLIC (Spills, Leaks, Investigations and Cleanup) program is designed to protect and restore water quality from spills, leaks, and similar discharges.

Date of Government Version: 11/17/2004
Date Data Arrived at EDR: 11/18/2004
Date Made Active in Reports: 01/04/2005
Number of Days to Update: 47

Source: Region Water Quality Control Board Los Angeles Region (4)
Telephone: 213-576-6600
Last EDR Contact: 07/01/2011
Next Scheduled EDR Contact: 10/17/2011
Data Release Frequency: No Update Planned

SLIC REG 5: Spills, Leaks, Investigation & Cleanup Cost Recovery Listing

The SLIC (Spills, Leaks, Investigations and Cleanup) program is designed to protect and restore water quality from spills, leaks, and similar discharges.

Date of Government Version: 04/01/2005
Date Data Arrived at EDR: 04/05/2005
Date Made Active in Reports: 04/21/2005
Number of Days to Update: 16

Source: Regional Water Quality Control Board Central Valley Region (5)
Telephone: 916-464-3291
Last EDR Contact: 09/12/2011
Next Scheduled EDR Contact: 12/26/2011
Data Release Frequency: No Update Planned

SLIC REG 6V: Spills, Leaks, Investigation & Cleanup Cost Recovery Listing

The SLIC (Spills, Leaks, Investigations and Cleanup) program is designed to protect and restore water quality from spills, leaks, and similar discharges.

Date of Government Version: 05/24/2005
Date Data Arrived at EDR: 05/25/2005
Date Made Active in Reports: 06/16/2005
Number of Days to Update: 22

Source: Regional Water Quality Control Board, Victorville Branch
Telephone: 619-241-6583
Last EDR Contact: 08/15/2011
Next Scheduled EDR Contact: 11/28/2011
Data Release Frequency: No Update Planned

GOVERNMENT RECORDS SEARCHED / DATA CURRENCY TRACKING

SLIC REG 6L: SLIC Sites

The SLIC (Spills, Leaks, Investigations and Cleanup) program is designed to protect and restore water quality from spills, leaks, and similar discharges.

Date of Government Version: 09/07/2004
Date Data Arrived at EDR: 09/07/2004
Date Made Active in Reports: 10/12/2004
Number of Days to Update: 35

Source: California Regional Water Quality Control Board, Lahontan Region
Telephone: 530-542-5574
Last EDR Contact: 08/15/2011
Next Scheduled EDR Contact: 11/28/2011
Data Release Frequency: No Update Planned

SLIC REG 7: SLIC List

The SLIC (Spills, Leaks, Investigations and Cleanup) program is designed to protect and restore water quality from spills, leaks, and similar discharges.

Date of Government Version: 11/24/2004
Date Data Arrived at EDR: 11/29/2004
Date Made Active in Reports: 01/04/2005
Number of Days to Update: 36

Source: California Regional Quality Control Board, Colorado River Basin Region
Telephone: 760-346-7491
Last EDR Contact: 08/01/2011
Next Scheduled EDR Contact: 11/14/2011
Data Release Frequency: No Update Planned

SLIC REG 8: Spills, Leaks, Investigation & Cleanup Cost Recovery Listing

The SLIC (Spills, Leaks, Investigations and Cleanup) program is designed to protect and restore water quality from spills, leaks, and similar discharges.

Date of Government Version: 04/03/2008
Date Data Arrived at EDR: 04/03/2008
Date Made Active in Reports: 04/14/2008
Number of Days to Update: 11

Source: California Region Water Quality Control Board Santa Ana Region (8)
Telephone: 951-782-3298
Last EDR Contact: 09/12/2011
Next Scheduled EDR Contact: 12/26/2011
Data Release Frequency: No Update Planned

SLIC REG 9: Spills, Leaks, Investigation & Cleanup Cost Recovery Listing

The SLIC (Spills, Leaks, Investigations and Cleanup) program is designed to protect and restore water quality from spills, leaks, and similar discharges.

Date of Government Version: 09/10/2007
Date Data Arrived at EDR: 09/11/2007
Date Made Active in Reports: 09/28/2007
Number of Days to Update: 17

Source: California Regional Water Quality Control Board San Diego Region (9)
Telephone: 858-467-2980
Last EDR Contact: 08/08/2011
Next Scheduled EDR Contact: 11/21/2011
Data Release Frequency: No Update Planned

State and tribal registered storage tank lists

FEMA UST: Underground Storage Tank Listing

A listing of all FEMA owned underground storage tanks.

Date of Government Version: 01/29/2021
Date Data Arrived at EDR: 02/17/2021
Date Made Active in Reports: 03/22/2021
Number of Days to Update: 33

Source: FEMA
Telephone: 202-646-5797
Last EDR Contact: 06/29/2021
Next Scheduled EDR Contact: 10/18/2021
Data Release Frequency: Varies

MILITARY UST SITES: Military UST Sites (GEOTRACKER)

Military ust sites

Date of Government Version: 03/08/2021
Date Data Arrived at EDR: 03/09/2021
Date Made Active in Reports: 03/30/2021
Number of Days to Update: 21

Source: State Water Resources Control Board
Telephone: 866-480-1028
Last EDR Contact: 06/03/2021
Next Scheduled EDR Contact: 09/20/2021
Data Release Frequency: Varies

GOVERNMENT RECORDS SEARCHED / DATA CURRENCY TRACKING

UST CLOSURE: Proposed Closure of Underground Storage Tank (UST) Cases

UST cases that are being considered for closure by either the State Water Resources Control Board or the Executive Director have been posted for a 60-day public comment period. UST Case Closures being proposed for consideration by the State Water Resources Control Board. These are primarily UST cases that meet closure criteria under the decisional framework in State Water Board Resolution No. 92-49 and other Board orders. UST Case Closures proposed for consideration by the Executive Director pursuant to State Water Board Resolution No. 2012-0061. These are cases that meet the criteria of the Low-Threat UST Case Closure Policy. UST Case Closure Review Denials and Approved Orders.

Date of Government Version: 03/05/2021	Source: State Water Resources Control Board
Date Data Arrived at EDR: 03/09/2021	Telephone: 916-327-7844
Date Made Active in Reports: 04/01/2021	Last EDR Contact: 06/04/2021
Number of Days to Update: 23	Next Scheduled EDR Contact: 09/20/2021
	Data Release Frequency: Varies

UST: Active UST Facilities

Active UST facilities gathered from the local regulatory agencies

Date of Government Version: 03/08/2021	Source: SWRCB
Date Data Arrived at EDR: 03/09/2021	Telephone: 916-341-5851
Date Made Active in Reports: 03/31/2021	Last EDR Contact: 06/03/2021
Number of Days to Update: 22	Next Scheduled EDR Contact: 09/20/2021
	Data Release Frequency: Semi-Annually

AST: Aboveground Petroleum Storage Tank Facilities

A listing of aboveground storage tank petroleum storage tank locations.

Date of Government Version: 07/06/2016	Source: California Environmental Protection Agency
Date Data Arrived at EDR: 07/12/2016	Telephone: 916-327-5092
Date Made Active in Reports: 09/19/2016	Last EDR Contact: 06/08/2021
Number of Days to Update: 69	Next Scheduled EDR Contact: 09/27/2021
	Data Release Frequency: Varies

INDIAN UST R6: Underground Storage Tanks on Indian Land

The Indian Underground Storage Tank (UST) database provides information about underground storage tanks on Indian land in EPA Region 6 (Louisiana, Arkansas, Oklahoma, New Mexico, Texas and 65 Tribes).

Date of Government Version: 04/08/2020	Source: EPA Region 6
Date Data Arrived at EDR: 05/20/2020	Telephone: 214-665-7591
Date Made Active in Reports: 08/12/2020	Last EDR Contact: 06/11/2021
Number of Days to Update: 84	Next Scheduled EDR Contact: 08/02/2021
	Data Release Frequency: Varies

INDIAN UST R8: Underground Storage Tanks on Indian Land

The Indian Underground Storage Tank (UST) database provides information about underground storage tanks on Indian land in EPA Region 8 (Colorado, Montana, North Dakota, South Dakota, Utah, Wyoming and 27 Tribal Nations).

Date of Government Version: 10/09/2020	Source: EPA Region 8
Date Data Arrived at EDR: 12/16/2020	Telephone: 303-312-6137
Date Made Active in Reports: 03/12/2021	Last EDR Contact: 06/11/2021
Number of Days to Update: 86	Next Scheduled EDR Contact: 08/02/2021
	Data Release Frequency: Varies

INDIAN UST R4: Underground Storage Tanks on Indian Land

The Indian Underground Storage Tank (UST) database provides information about underground storage tanks on Indian land in EPA Region 4 (Alabama, Florida, Georgia, Kentucky, Mississippi, North Carolina, South Carolina, Tennessee and Tribal Nations)

Date of Government Version: 10/02/2020	Source: EPA Region 4
Date Data Arrived at EDR: 12/18/2020	Telephone: 404-562-9424
Date Made Active in Reports: 03/12/2021	Last EDR Contact: 06/17/2021
Number of Days to Update: 84	Next Scheduled EDR Contact: 08/02/2021
	Data Release Frequency: Varies

GOVERNMENT RECORDS SEARCHED / DATA CURRENCY TRACKING

INDIAN UST R10: Underground Storage Tanks on Indian Land

The Indian Underground Storage Tank (UST) database provides information about underground storage tanks on Indian land in EPA Region 10 (Alaska, Idaho, Oregon, Washington, and Tribal Nations).

Date of Government Version: 11/12/2020	Source: EPA Region 10
Date Data Arrived at EDR: 12/16/2020	Telephone: 206-553-2857
Date Made Active in Reports: 03/12/2021	Last EDR Contact: 06/11/2021
Number of Days to Update: 86	Next Scheduled EDR Contact: 08/02/2021
	Data Release Frequency: Varies

INDIAN UST R9: Underground Storage Tanks on Indian Land

The Indian Underground Storage Tank (UST) database provides information about underground storage tanks on Indian land in EPA Region 9 (Arizona, California, Hawaii, Nevada, the Pacific Islands, and Tribal Nations).

Date of Government Version: 10/01/2020	Source: EPA Region 9
Date Data Arrived at EDR: 12/16/2020	Telephone: 415-972-3368
Date Made Active in Reports: 03/12/2021	Last EDR Contact: 06/11/2021
Number of Days to Update: 86	Next Scheduled EDR Contact: 08/02/2021
	Data Release Frequency: Varies

INDIAN UST R7: Underground Storage Tanks on Indian Land

The Indian Underground Storage Tank (UST) database provides information about underground storage tanks on Indian land in EPA Region 7 (Iowa, Kansas, Missouri, Nebraska, and 9 Tribal Nations).

Date of Government Version: 09/30/2020	Source: EPA Region 7
Date Data Arrived at EDR: 12/22/2020	Telephone: 913-551-7003
Date Made Active in Reports: 03/12/2021	Last EDR Contact: 06/11/2021
Number of Days to Update: 80	Next Scheduled EDR Contact: 08/02/2021
	Data Release Frequency: Varies

INDIAN UST R5: Underground Storage Tanks on Indian Land

The Indian Underground Storage Tank (UST) database provides information about underground storage tanks on Indian land in EPA Region 5 (Michigan, Minnesota and Wisconsin and Tribal Nations).

Date of Government Version: 10/07/2020	Source: EPA Region 5
Date Data Arrived at EDR: 12/16/2020	Telephone: 312-886-6136
Date Made Active in Reports: 03/12/2021	Last EDR Contact: 06/11/2021
Number of Days to Update: 86	Next Scheduled EDR Contact: 08/02/2021
	Data Release Frequency: Varies

INDIAN UST R1: Underground Storage Tanks on Indian Land

The Indian Underground Storage Tank (UST) database provides information about underground storage tanks on Indian land in EPA Region 1 (Connecticut, Maine, Massachusetts, New Hampshire, Rhode Island, Vermont and ten Tribal Nations).

Date of Government Version: 10/01/2020	Source: EPA, Region 1
Date Data Arrived at EDR: 12/16/2020	Telephone: 617-918-1313
Date Made Active in Reports: 03/12/2021	Last EDR Contact: 06/11/2021
Number of Days to Update: 86	Next Scheduled EDR Contact: 08/02/2021
	Data Release Frequency: Varies

State and tribal voluntary cleanup sites

INDIAN VCP R7: Voluntary Cleanup Priority Listing

A listing of voluntary cleanup priority sites located on Indian Land located in Region 7.

Date of Government Version: 03/20/2008	Source: EPA, Region 7
Date Data Arrived at EDR: 04/22/2008	Telephone: 913-551-7365
Date Made Active in Reports: 05/19/2008	Last EDR Contact: 04/20/2009
Number of Days to Update: 27	Next Scheduled EDR Contact: 07/20/2009
	Data Release Frequency: Varies

GOVERNMENT RECORDS SEARCHED / DATA CURRENCY TRACKING

VCP: Voluntary Cleanup Program Properties

Contains low threat level properties with either confirmed or unconfirmed releases and the project proponents have request that DTSC oversee investigation and/or cleanup activities and have agreed to provide coverage for DTSC's costs.

Date of Government Version: 01/25/2021
Date Data Arrived at EDR: 01/26/2021
Date Made Active in Reports: 04/13/2021
Number of Days to Update: 77

Source: Department of Toxic Substances Control
Telephone: 916-323-3400
Last EDR Contact: 04/23/2021
Next Scheduled EDR Contact: 08/09/2021
Data Release Frequency: Quarterly

INDIAN VCP R1: Voluntary Cleanup Priority Listing

A listing of voluntary cleanup priority sites located on Indian Land located in Region 1.

Date of Government Version: 07/27/2015
Date Data Arrived at EDR: 09/29/2015
Date Made Active in Reports: 02/18/2016
Number of Days to Update: 142

Source: EPA, Region 1
Telephone: 617-918-1102
Last EDR Contact: 06/15/2021
Next Scheduled EDR Contact: 10/04/2021
Data Release Frequency: Varies

State and tribal Brownfields sites

BROWNFIELDS: Considered Brownfields Sites Listing

A listing of sites the SWRCB considers to be Brownfields since these are sites have come to them through the MOA Process.

Date of Government Version: 03/22/2021
Date Data Arrived at EDR: 03/23/2021
Date Made Active in Reports: 06/10/2021
Number of Days to Update: 79

Source: State Water Resources Control Board
Telephone: 916-323-7905
Last EDR Contact: 06/17/2021
Next Scheduled EDR Contact: 10/04/2021
Data Release Frequency: Quarterly

ADDITIONAL ENVIRONMENTAL RECORDS

Local Brownfield lists

US BROWNFIELDS: A Listing of Brownfields Sites

Brownfields are real property, the expansion, redevelopment, or reuse of which may be complicated by the presence or potential presence of a hazardous substance, pollutant, or contaminant. Cleaning up and reinvesting in these properties takes development pressures off of undeveloped, open land, and both improves and protects the environment. Assessment, Cleanup and Redevelopment Exchange System (ACRES) stores information reported by EPA Brownfields grant recipients on brownfields properties assessed or cleaned up with grant funding as well as information on Targeted Brownfields Assessments performed by EPA Regions. A listing of ACRES Brownfield sites is obtained from Cleanups in My Community. Cleanups in My Community provides information on Brownfields properties for which information is reported back to EPA, as well as areas served by Brownfields grant programs.

Date of Government Version: 03/15/2021
Date Data Arrived at EDR: 03/16/2021
Date Made Active in Reports: 06/10/2021
Number of Days to Update: 86

Source: Environmental Protection Agency
Telephone: 202-566-2777
Last EDR Contact: 06/10/2021
Next Scheduled EDR Contact: 09/27/2021
Data Release Frequency: Semi-Annually

Local Lists of Landfill / Solid Waste Disposal Sites

WMUDS/SWAT: Waste Management Unit Database

Waste Management Unit Database System. WMUDS is used by the State Water Resources Control Board staff and the Regional Water Quality Control Boards for program tracking and inventory of waste management units. WMUDS is composed of the following databases: Facility Information, Scheduled Inspections Information, Waste Management Unit Information, SWAT Program Information, SWAT Report Summary Information, SWAT Report Summary Data, Chapter 15 (formerly Subchapter 15) Information, Chapter 15 Monitoring Parameters, TPCA Program Information, RCRA Program Information, Closure Information, and Interested Parties Information.

GOVERNMENT RECORDS SEARCHED / DATA CURRENCY TRACKING

Date of Government Version: 04/01/2000
Date Data Arrived at EDR: 04/10/2000
Date Made Active in Reports: 05/10/2000
Number of Days to Update: 30

Source: State Water Resources Control Board
Telephone: 916-227-4448
Last EDR Contact: 04/21/2021
Next Scheduled EDR Contact: 08/09/2021
Data Release Frequency: No Update Planned

SWRCY: Recycler Database

A listing of recycling facilities in California.

Date of Government Version: 03/09/2021
Date Data Arrived at EDR: 03/09/2021
Date Made Active in Reports: 03/31/2021
Number of Days to Update: 22

Source: Department of Conservation
Telephone: 916-323-3836
Last EDR Contact: 06/04/2021
Next Scheduled EDR Contact: 09/20/2021
Data Release Frequency: Quarterly

HAULERS: Registered Waste Tire Haulers Listing

A listing of registered waste tire haulers.

Date of Government Version: 11/23/2020
Date Data Arrived at EDR: 11/23/2020
Date Made Active in Reports: 02/08/2021
Number of Days to Update: 77

Source: Integrated Waste Management Board
Telephone: 916-341-6422
Last EDR Contact: 06/15/2021
Next Scheduled EDR Contact: 08/23/2021
Data Release Frequency: Varies

INDIAN ODI: Report on the Status of Open Dumps on Indian Lands

Location of open dumps on Indian land.

Date of Government Version: 12/31/1998
Date Data Arrived at EDR: 12/03/2007
Date Made Active in Reports: 01/24/2008
Number of Days to Update: 52

Source: Environmental Protection Agency
Telephone: 703-308-8245
Last EDR Contact: 04/22/2021
Next Scheduled EDR Contact: 08/09/2021
Data Release Frequency: Varies

ODI: Open Dump Inventory

An open dump is defined as a disposal facility that does not comply with one or more of the Part 257 or Part 258 Subtitle D Criteria.

Date of Government Version: 06/30/1985
Date Data Arrived at EDR: 08/09/2004
Date Made Active in Reports: 09/17/2004
Number of Days to Update: 39

Source: Environmental Protection Agency
Telephone: 800-424-9346
Last EDR Contact: 06/09/2004
Next Scheduled EDR Contact: N/A
Data Release Frequency: No Update Planned

DEBRIS REGION 9: Torres Martinez Reservation Illegal Dump Site Locations

A listing of illegal dump sites location on the Torres Martinez Indian Reservation located in eastern Riverside County and northern Imperial County, California.

Date of Government Version: 01/12/2009
Date Data Arrived at EDR: 05/07/2009
Date Made Active in Reports: 09/21/2009
Number of Days to Update: 137

Source: EPA, Region 9
Telephone: 415-947-4219
Last EDR Contact: 04/14/2021
Next Scheduled EDR Contact: 08/02/2021
Data Release Frequency: No Update Planned

IHS OPEN DUMPS: Open Dumps on Indian Land

A listing of all open dumps located on Indian Land in the United States.

Date of Government Version: 04/01/2014
Date Data Arrived at EDR: 08/06/2014
Date Made Active in Reports: 01/29/2015
Number of Days to Update: 176

Source: Department of Health & Human Services, Indian Health Service
Telephone: 301-443-1452
Last EDR Contact: 04/29/2021
Next Scheduled EDR Contact: 08/09/2021
Data Release Frequency: Varies

GOVERNMENT RECORDS SEARCHED / DATA CURRENCY TRACKING

Local Lists of Hazardous waste / Contaminated Sites

US HIST CDL: National Clandestine Laboratory Register

A listing of clandestine drug lab locations that have been removed from the DEAs National Clandestine Laboratory Register.

Date of Government Version: 12/07/2020	Source: Drug Enforcement Administration
Date Data Arrived at EDR: 12/09/2020	Telephone: 202-307-1000
Date Made Active in Reports: 03/02/2021	Last EDR Contact: 05/22/2021
Number of Days to Update: 83	Next Scheduled EDR Contact: 09/06/2021
	Data Release Frequency: No Update Planned

HIST CAL-SITES: Calsites Database

The Calsites database contains potential or confirmed hazardous substance release properties. In 1996, California EPA reevaluated and significantly reduced the number of sites in the Calsites database. No longer updated by the state agency. It has been replaced by ENVIROSTOR.

Date of Government Version: 08/08/2005	Source: Department of Toxic Substance Control
Date Data Arrived at EDR: 08/03/2006	Telephone: 916-323-3400
Date Made Active in Reports: 08/24/2006	Last EDR Contact: 02/23/2009
Number of Days to Update: 21	Next Scheduled EDR Contact: 05/25/2009
	Data Release Frequency: No Update Planned

SCH: School Property Evaluation Program

This category contains proposed and existing school sites that are being evaluated by DTSC for possible hazardous materials contamination. In some cases, these properties may be listed in the CalSites category depending on the level of threat to public health and safety or the environment they pose.

Date of Government Version: 01/25/2021	Source: Department of Toxic Substances Control
Date Data Arrived at EDR: 01/26/2021	Telephone: 916-323-3400
Date Made Active in Reports: 04/13/2021	Last EDR Contact: 04/23/2021
Number of Days to Update: 77	Next Scheduled EDR Contact: 08/09/2021
	Data Release Frequency: Quarterly

CDL: Clandestine Drug Labs

A listing of drug lab locations. Listing of a location in this database does not indicate that any illegal drug lab materials were or were not present there, and does not constitute a determination that the location either requires or does not require additional cleanup work.

Date of Government Version: 12/31/2019	Source: Department of Toxic Substances Control
Date Data Arrived at EDR: 01/20/2021	Telephone: 916-255-6504
Date Made Active in Reports: 04/08/2021	Last EDR Contact: 06/29/2021
Number of Days to Update: 78	Next Scheduled EDR Contact: 10/18/2021
	Data Release Frequency: Varies

TOXIC PITS: Toxic Pits Cleanup Act Sites

Toxic PITS Cleanup Act Sites. TOXIC PITS identifies sites suspected of containing hazardous substances where cleanup has not yet been completed.

Date of Government Version: 07/01/1995	Source: State Water Resources Control Board
Date Data Arrived at EDR: 08/30/1995	Telephone: 916-227-4364
Date Made Active in Reports: 09/26/1995	Last EDR Contact: 01/26/2009
Number of Days to Update: 27	Next Scheduled EDR Contact: 04/27/2009
	Data Release Frequency: No Update Planned

CERS HAZ WASTE: CERS HAZ WASTE

List of sites in the California Environmental Protection Agency (CalEPA) Regulated Site Portal which fall under the Hazardous Chemical Management, Hazardous Waste Onsite Treatment, Household Hazardous Waste Collection, Hazardous Waste Generator, and RCRA LQ HW Generator programs.

GOVERNMENT RECORDS SEARCHED / DATA CURRENCY TRACKING

Date of Government Version: 01/20/2021
Date Data Arrived at EDR: 01/20/2021
Date Made Active in Reports: 04/08/2021
Number of Days to Update: 78

Source: CalEPA
Telephone: 916-323-2514
Last EDR Contact: 04/20/2021
Next Scheduled EDR Contact: 08/02/2021
Data Release Frequency: Quarterly

US CDL: Clandestine Drug Labs

A listing of clandestine drug lab locations. The U.S. Department of Justice ("the Department") provides this web site as a public service. It contains addresses of some locations where law enforcement agencies reported they found chemicals or other items that indicated the presence of either clandestine drug laboratories or dumpsites. In most cases, the source of the entries is not the Department, and the Department has not verified the entry and does not guarantee its accuracy. Members of the public must verify the accuracy of all entries by, for example, contacting local law enforcement and local health departments.

Date of Government Version: 12/07/2020
Date Data Arrived at EDR: 12/09/2020
Date Made Active in Reports: 03/02/2021
Number of Days to Update: 83

Source: Drug Enforcement Administration
Telephone: 202-307-1000
Last EDR Contact: 05/18/2021
Next Scheduled EDR Contact: 09/06/2021
Data Release Frequency: Quarterly

PFAS: PFAS Contamination Site Location Listing

A listing of PFAS contaminated sites included in the GeoTracker database.

Date of Government Version: 02/24/2021
Date Data Arrived at EDR: 02/24/2021
Date Made Active in Reports: 05/14/2021
Number of Days to Update: 79

Source: State Water Resources Control Board
Telephone: 866-480-1028
Last EDR Contact: 06/04/2021
Next Scheduled EDR Contact: 09/20/2021
Data Release Frequency: Varies

Local Lists of Registered Storage Tanks

SWEEPS UST: SWEEPS UST Listing

Statewide Environmental Evaluation and Planning System. This underground storage tank listing was updated and maintained by a company contacted by the SWRCB in the early 1990's. The listing is no longer updated or maintained. The local agency is the contact for more information on a site on the SWEEPS list.

Date of Government Version: 06/01/1994
Date Data Arrived at EDR: 07/07/2005
Date Made Active in Reports: 08/11/2005
Number of Days to Update: 35

Source: State Water Resources Control Board
Telephone: N/A
Last EDR Contact: 06/03/2005
Next Scheduled EDR Contact: N/A
Data Release Frequency: No Update Planned

HIST UST: Hazardous Substance Storage Container Database

The Hazardous Substance Storage Container Database is a historical listing of UST sites. Refer to local/county source for current data.

Date of Government Version: 10/15/1990
Date Data Arrived at EDR: 01/25/1991
Date Made Active in Reports: 02/12/1991
Number of Days to Update: 18

Source: State Water Resources Control Board
Telephone: 916-341-5851
Last EDR Contact: 07/26/2001
Next Scheduled EDR Contact: N/A
Data Release Frequency: No Update Planned

SAN FRANCISCO AST: Aboveground Storage Tank Site Listing

Aboveground storage tank sites

Date of Government Version: 02/11/2021
Date Data Arrived at EDR: 02/11/2021
Date Made Active in Reports: 05/05/2021
Number of Days to Update: 83

Source: San Francisco County Department of Public Health
Telephone: 415-252-3896
Last EDR Contact: 04/27/2021
Next Scheduled EDR Contact: 08/16/2021
Data Release Frequency: Varies

GOVERNMENT RECORDS SEARCHED / DATA CURRENCY TRACKING

CA FID UST: Facility Inventory Database

The Facility Inventory Database (FID) contains a historical listing of active and inactive underground storage tank locations from the State Water Resource Control Board. Refer to local/county source for current data.

Date of Government Version: 10/31/1994	Source: California Environmental Protection Agency
Date Data Arrived at EDR: 09/05/1995	Telephone: 916-341-5851
Date Made Active in Reports: 09/29/1995	Last EDR Contact: 12/28/1998
Number of Days to Update: 24	Next Scheduled EDR Contact: N/A
	Data Release Frequency: No Update Planned

CERS TANKS: California Environmental Reporting System (CERS) Tanks

List of sites in the California Environmental Protection Agency (CalEPA) Regulated Site Portal which fall under the Aboveground Petroleum Storage and Underground Storage Tank regulatory programs.

Date of Government Version: 01/20/2021	Source: California Environmental Protection Agency
Date Data Arrived at EDR: 01/20/2021	Telephone: 916-323-2514
Date Made Active in Reports: 04/08/2021	Last EDR Contact: 04/20/2021
Number of Days to Update: 78	Next Scheduled EDR Contact: 08/02/2021
	Data Release Frequency: Quarterly

Local Land Records

LIENS: Environmental Liens Listing

A listing of property locations with environmental liens for California where DTSC is a lien holder.

Date of Government Version: 03/01/2021	Source: Department of Toxic Substances Control
Date Data Arrived at EDR: 03/03/2021	Telephone: 916-323-3400
Date Made Active in Reports: 05/20/2021	Last EDR Contact: 05/25/2021
Number of Days to Update: 78	Next Scheduled EDR Contact: 09/13/2021
	Data Release Frequency: Varies

LIENS 2: CERCLA Lien Information

A Federal CERCLA ('Superfund') lien can exist by operation of law at any site or property at which EPA has spent Superfund monies. These monies are spent to investigate and address releases and threatened releases of contamination. CERCLIS provides information as to the identity of these sites and properties.

Date of Government Version: 04/27/2021	Source: Environmental Protection Agency
Date Data Arrived at EDR: 05/03/2021	Telephone: 202-564-6023
Date Made Active in Reports: 05/19/2021	Last EDR Contact: 06/29/2021
Number of Days to Update: 16	Next Scheduled EDR Contact: 10/11/2021
	Data Release Frequency: Semi-Annually

DEED: Deed Restriction Listing

Site Mitigation and Brownfields Reuse Program Facility Sites with Deed Restrictions & Hazardous Waste Management Program Facility Sites with Deed / Land Use Restriction. The DTSC Site Mitigation and Brownfields Reuse Program (SMBRP) list includes sites cleaned up under the program's oversight and generally does not include current or former hazardous waste facilities that required a hazardous waste facility permit. The list represents deed restrictions that are active. Some sites have multiple deed restrictions. The DTSC Hazardous Waste Management Program (HWMP) has developed a list of current or former hazardous waste facilities that have a recorded land use restriction at the local county recorder's office. The land use restrictions on this list were required by the DTSC HWMP as a result of the presence of hazardous substances that remain on site after the facility (or part of the facility) has been closed or cleaned up. The types of land use restriction include deed notice, deed restriction, or a land use restriction that binds current and future owners.

Date of Government Version: 03/02/2021	Source: DTSC and SWRCB
Date Data Arrived at EDR: 03/03/2021	Telephone: 916-323-3400
Date Made Active in Reports: 05/19/2021	Last EDR Contact: 05/28/2021
Number of Days to Update: 77	Next Scheduled EDR Contact: 09/13/2021
	Data Release Frequency: Semi-Annually

Records of Emergency Release Reports

GOVERNMENT RECORDS SEARCHED / DATA CURRENCY TRACKING

HMIRS: Hazardous Materials Information Reporting System

Hazardous Materials Incident Report System. HMIRS contains hazardous material spill incidents reported to DOT.

Date of Government Version: 03/22/2021	Source: U.S. Department of Transportation
Date Data Arrived at EDR: 03/24/2021	Telephone: 202-366-4555
Date Made Active in Reports: 06/17/2021	Last EDR Contact: 06/17/2021
Number of Days to Update: 85	Next Scheduled EDR Contact: 10/04/2021
	Data Release Frequency: Quarterly

CHMIRS: California Hazardous Material Incident Report System

California Hazardous Material Incident Reporting System. CHMIRS contains information on reported hazardous material incidents (accidental releases or spills).

Date of Government Version: 12/31/2020	Source: Office of Emergency Services
Date Data Arrived at EDR: 01/20/2021	Telephone: 916-845-8400
Date Made Active in Reports: 04/08/2021	Last EDR Contact: 04/20/2021
Number of Days to Update: 78	Next Scheduled EDR Contact: 08/02/2021
	Data Release Frequency: Semi-Annually

LDS: Land Disposal Sites Listing (GEOTRACKER)

Land Disposal sites (Landfills) included in GeoTracker. GeoTracker is the Water Boards data management system for sites that impact, or have the potential to impact, water quality in California, with emphasis on groundwater.

Date of Government Version: 03/08/2021	Source: State Water Quality Control Board
Date Data Arrived at EDR: 03/09/2021	Telephone: 866-480-1028
Date Made Active in Reports: 03/31/2021	Last EDR Contact: 06/03/2021
Number of Days to Update: 22	Next Scheduled EDR Contact: 09/20/2021
	Data Release Frequency: Quarterly

MCS: Military Cleanup Sites Listing (GEOTRACKER)

Military sites (consisting of: Military UST sites; Military Privatized sites; and Military Cleanup sites [formerly known as DoD non UST]) included in GeoTracker. GeoTracker is the Water Boards data management system for sites that impact, or have the potential to impact, water quality in California, with emphasis on groundwater.

Date of Government Version: 03/08/2021	Source: State Water Resources Control Board
Date Data Arrived at EDR: 03/09/2021	Telephone: 866-480-1028
Date Made Active in Reports: 03/31/2021	Last EDR Contact: 06/03/2021
Number of Days to Update: 22	Next Scheduled EDR Contact: 09/20/2021
	Data Release Frequency: Quarterly

SPILLS 90: SPILLS90 data from FirstSearch

Spills 90 includes those spill and release records available exclusively from FirstSearch databases. Typically, they may include chemical, oil and/or hazardous substance spills recorded after 1990. Duplicate records that are already included in EDR incident and release records are not included in Spills 90.

Date of Government Version: 06/06/2012	Source: FirstSearch
Date Data Arrived at EDR: 01/03/2013	Telephone: N/A
Date Made Active in Reports: 02/22/2013	Last EDR Contact: 01/03/2013
Number of Days to Update: 50	Next Scheduled EDR Contact: N/A
	Data Release Frequency: No Update Planned

Other Ascertainable Records

RCRA NonGen / NLR: RCRA - Non Generators / No Longer Regulated

RCRAInfo is EPA's comprehensive information system, providing access to data supporting the Resource Conservation and Recovery Act (RCRA) of 1976 and the Hazardous and Solid Waste Amendments (HSWA) of 1984. The database includes selective information on sites which generate, transport, store, treat and/or dispose of hazardous waste as defined by the Resource Conservation and Recovery Act (RCRA). Non-Generators do not presently generate hazardous waste.

GOVERNMENT RECORDS SEARCHED / DATA CURRENCY TRACKING

Date of Government Version: 03/22/2021
Date Data Arrived at EDR: 03/23/2021
Date Made Active in Reports: 05/19/2021
Number of Days to Update: 57

Source: Environmental Protection Agency
Telephone: (415) 495-8895
Last EDR Contact: 06/21/2021
Next Scheduled EDR Contact: 10/04/2021
Data Release Frequency: Quarterly

FUDS: Formerly Used Defense Sites

The listing includes locations of Formerly Used Defense Sites properties where the US Army Corps of Engineers is actively working or will take necessary cleanup actions.

Date of Government Version: 02/11/2021
Date Data Arrived at EDR: 02/17/2021
Date Made Active in Reports: 04/05/2021
Number of Days to Update: 47

Source: U.S. Army Corps of Engineers
Telephone: 202-528-4285
Last EDR Contact: 05/18/2021
Next Scheduled EDR Contact: 08/30/2021
Data Release Frequency: Varies

DOD: Department of Defense Sites

This data set consists of federally owned or administered lands, administered by the Department of Defense, that have any area equal to or greater than 640 acres of the United States, Puerto Rico, and the U.S. Virgin Islands.

Date of Government Version: 12/31/2005
Date Data Arrived at EDR: 11/10/2006
Date Made Active in Reports: 01/11/2007
Number of Days to Update: 62

Source: USGS
Telephone: 888-275-8747
Last EDR Contact: 04/16/2021
Next Scheduled EDR Contact: 07/26/2021
Data Release Frequency: Semi-Annually

FEDLAND: Federal and Indian Lands

Federally and Indian administrated lands of the United States. Lands included are administrated by: Army Corps of Engineers, Bureau of Reclamation, National Wild and Scenic River, National Wildlife Refuge, Public Domain Land, Wilderness, Wilderness Study Area, Wildlife Management Area, Bureau of Indian Affairs, Bureau of Land Management, Department of Justice, Forest Service, Fish and Wildlife Service, National Park Service.

Date of Government Version: 04/02/2018
Date Data Arrived at EDR: 04/11/2018
Date Made Active in Reports: 11/06/2019
Number of Days to Update: 574

Source: U.S. Geological Survey
Telephone: 888-275-8747
Last EDR Contact: 04/05/2021
Next Scheduled EDR Contact: 07/19/2021
Data Release Frequency: N/A

SCRD DRYCLEANERS: State Coalition for Remediation of Drycleaners Listing

The State Coalition for Remediation of Drycleaners was established in 1998, with support from the U.S. EPA Office of Superfund Remediation and Technology Innovation. It is comprised of representatives of states with established drycleaner remediation programs. Currently the member states are Alabama, Connecticut, Florida, Illinois, Kansas, Minnesota, Missouri, North Carolina, Oregon, South Carolina, Tennessee, Texas, and Wisconsin.

Date of Government Version: 01/01/2017
Date Data Arrived at EDR: 02/03/2017
Date Made Active in Reports: 04/07/2017
Number of Days to Update: 63

Source: Environmental Protection Agency
Telephone: 615-532-8599
Last EDR Contact: 05/18/2021
Next Scheduled EDR Contact: 08/23/2021
Data Release Frequency: Varies

US FIN ASSUR: Financial Assurance Information

All owners and operators of facilities that treat, store, or dispose of hazardous waste are required to provide proof that they will have sufficient funds to pay for the clean up, closure, and post-closure care of their facilities.

Date of Government Version: 03/22/2021
Date Data Arrived at EDR: 03/23/2021
Date Made Active in Reports: 06/17/2021
Number of Days to Update: 86

Source: Environmental Protection Agency
Telephone: 202-566-1917
Last EDR Contact: 06/21/2021
Next Scheduled EDR Contact: 10/04/2021
Data Release Frequency: Quarterly

GOVERNMENT RECORDS SEARCHED / DATA CURRENCY TRACKING

EPA WATCH LIST: EPA WATCH LIST

EPA maintains a "Watch List" to facilitate dialogue between EPA, state and local environmental agencies on enforcement matters relating to facilities with alleged violations identified as either significant or high priority. Being on the Watch List does not mean that the facility has actually violated the law only that an investigation by EPA or a state or local environmental agency has led those organizations to allege that an unproven violation has in fact occurred. Being on the Watch List does not represent a higher level of concern regarding the alleged violations that were detected, but instead indicates cases requiring additional dialogue between EPA, state and local agencies - primarily because of the length of time the alleged violation has gone unaddressed or unresolved.

Date of Government Version: 08/30/2013	Source: Environmental Protection Agency
Date Data Arrived at EDR: 03/21/2014	Telephone: 617-520-3000
Date Made Active in Reports: 06/17/2014	Last EDR Contact: 04/30/2021
Number of Days to Update: 88	Next Scheduled EDR Contact: 08/16/2021
	Data Release Frequency: Quarterly

2020 COR ACTION: 2020 Corrective Action Program List

The EPA has set ambitious goals for the RCRA Corrective Action program by creating the 2020 Corrective Action Universe. This RCRA cleanup baseline includes facilities expected to need corrective action. The 2020 universe contains a wide variety of sites. Some properties are heavily contaminated while others were contaminated but have since been cleaned up. Still others have not been fully investigated yet, and may require little or no remediation. Inclusion in the 2020 Universe does not necessarily imply failure on the part of a facility to meet its RCRA obligations.

Date of Government Version: 09/30/2017	Source: Environmental Protection Agency
Date Data Arrived at EDR: 05/08/2018	Telephone: 703-308-4044
Date Made Active in Reports: 07/20/2018	Last EDR Contact: 05/07/2021
Number of Days to Update: 73	Next Scheduled EDR Contact: 08/16/2021
	Data Release Frequency: Varies

TSCA: Toxic Substances Control Act

Toxic Substances Control Act. TSCA identifies manufacturers and importers of chemical substances included on the TSCA Chemical Substance Inventory list. It includes data on the production volume of these substances by plant site.

Date of Government Version: 12/31/2016	Source: EPA
Date Data Arrived at EDR: 06/17/2020	Telephone: 202-260-5521
Date Made Active in Reports: 09/10/2020	Last EDR Contact: 06/17/2021
Number of Days to Update: 85	Next Scheduled EDR Contact: 09/27/2021
	Data Release Frequency: Every 4 Years

TRIS: Toxic Chemical Release Inventory System

Toxic Release Inventory System. TRIS identifies facilities which release toxic chemicals to the air, water and land in reportable quantities under SARA Title III Section 313.

Date of Government Version: 12/31/2018	Source: EPA
Date Data Arrived at EDR: 08/14/2020	Telephone: 202-566-0250
Date Made Active in Reports: 11/04/2020	Last EDR Contact: 05/17/2021
Number of Days to Update: 82	Next Scheduled EDR Contact: 08/30/2021
	Data Release Frequency: Annually

SSTS: Section 7 Tracking Systems

Section 7 of the Federal Insecticide, Fungicide and Rodenticide Act, as amended (92 Stat. 829) requires all registered pesticide-producing establishments to submit a report to the Environmental Protection Agency by March 1st each year. Each establishment must report the types and amounts of pesticides, active ingredients and devices being produced, and those having been produced and sold or distributed in the past year.

Date of Government Version: 01/20/2021	Source: EPA
Date Data Arrived at EDR: 01/21/2021	Telephone: 202-564-4203
Date Made Active in Reports: 03/22/2021	Last EDR Contact: 04/20/2021
Number of Days to Update: 60	Next Scheduled EDR Contact: 08/02/2021
	Data Release Frequency: Annually

GOVERNMENT RECORDS SEARCHED / DATA CURRENCY TRACKING

ROD: Records Of Decision

Record of Decision. ROD documents mandate a permanent remedy at an NPL (Superfund) site containing technical and health information to aid in the cleanup.

Date of Government Version: 04/27/2021	Source: EPA
Date Data Arrived at EDR: 05/03/2021	Telephone: 703-416-0223
Date Made Active in Reports: 05/19/2021	Last EDR Contact: 06/29/2021
Number of Days to Update: 16	Next Scheduled EDR Contact: 09/13/2021
	Data Release Frequency: Annually

RMP: Risk Management Plans

When Congress passed the Clean Air Act Amendments of 1990, it required EPA to publish regulations and guidance for chemical accident prevention at facilities using extremely hazardous substances. The Risk Management Program Rule (RMP Rule) was written to implement Section 112(r) of these amendments. The rule, which built upon existing industry codes and standards, requires companies of all sizes that use certain flammable and toxic substances to develop a Risk Management Program, which includes a(n): Hazard assessment that details the potential effects of an accidental release, an accident history of the last five years, and an evaluation of worst-case and alternative accidental releases; Prevention program that includes safety precautions and maintenance, monitoring, and employee training measures; and Emergency response program that spells out emergency health care, employee training measures and procedures for informing the public and response agencies (e.g the fire department) should an accident occur.

Date of Government Version: 01/22/2021	Source: Environmental Protection Agency
Date Data Arrived at EDR: 02/18/2021	Telephone: 202-564-8600
Date Made Active in Reports: 05/11/2021	Last EDR Contact: 04/19/2021
Number of Days to Update: 82	Next Scheduled EDR Contact: 08/02/2021
	Data Release Frequency: Varies

RAATS: RCRA Administrative Action Tracking System

RCRA Administration Action Tracking System. RAATS contains records based on enforcement actions issued under RCRA pertaining to major violators and includes administrative and civil actions brought by the EPA. For administration actions after September 30, 1995, data entry in the RAATS database was discontinued. EPA will retain a copy of the database for historical records. It was necessary to terminate RAATS because a decrease in agency resources made it impossible to continue to update the information contained in the database.

Date of Government Version: 04/17/1995	Source: EPA
Date Data Arrived at EDR: 07/03/1995	Telephone: 202-564-4104
Date Made Active in Reports: 08/07/1995	Last EDR Contact: 06/02/2008
Number of Days to Update: 35	Next Scheduled EDR Contact: 09/01/2008
	Data Release Frequency: No Update Planned

PRP: Potentially Responsible Parties

A listing of verified Potentially Responsible Parties

Date of Government Version: 12/30/2020	Source: EPA
Date Data Arrived at EDR: 01/14/2021	Telephone: 202-564-6023
Date Made Active in Reports: 03/05/2021	Last EDR Contact: 06/29/2021
Number of Days to Update: 50	Next Scheduled EDR Contact: 08/16/2021
	Data Release Frequency: Quarterly

PADS: PCB Activity Database System

PCB Activity Database. PADS Identifies generators, transporters, commercial storers and/or brokers and disposers of PCB's who are required to notify the EPA of such activities.

Date of Government Version: 11/19/2020	Source: EPA
Date Data Arrived at EDR: 01/08/2021	Telephone: 202-566-0500
Date Made Active in Reports: 03/22/2021	Last EDR Contact: 04/09/2021
Number of Days to Update: 73	Next Scheduled EDR Contact: 07/19/2021
	Data Release Frequency: Annually

GOVERNMENT RECORDS SEARCHED / DATA CURRENCY TRACKING

ICIS: Integrated Compliance Information System

The Integrated Compliance Information System (ICIS) supports the information needs of the national enforcement and compliance program as well as the unique needs of the National Pollutant Discharge Elimination System (NPDES) program.

Date of Government Version: 11/18/2016	Source: Environmental Protection Agency
Date Data Arrived at EDR: 11/23/2016	Telephone: 202-564-2501
Date Made Active in Reports: 02/10/2017	Last EDR Contact: 06/29/2021
Number of Days to Update: 79	Next Scheduled EDR Contact: 10/18/2021
	Data Release Frequency: Quarterly

FTTS: FIFRA/ TSCA Tracking System - FIFRA (Federal Insecticide, Fungicide, & Rodenticide Act)/TSCA (Toxic Substances Control Act)
FTTS tracks administrative cases and pesticide enforcement actions and compliance activities related to FIFRA, TSCA and EPCRA (Emergency Planning and Community Right-to-Know Act). To maintain currency, EDR contacts the Agency on a quarterly basis.

Date of Government Version: 04/09/2009	Source: EPA/Office of Prevention, Pesticides and Toxic Substances
Date Data Arrived at EDR: 04/16/2009	Telephone: 202-566-1667
Date Made Active in Reports: 05/11/2009	Last EDR Contact: 08/18/2017
Number of Days to Update: 25	Next Scheduled EDR Contact: 12/04/2017
	Data Release Frequency: No Update Planned

FTTS INSP: FIFRA/ TSCA Tracking System - FIFRA (Federal Insecticide, Fungicide, & Rodenticide Act)/TSCA (Toxic Substances Control Act)
A listing of FIFRA/TSCA Tracking System (FTTS) inspections and enforcements.

Date of Government Version: 04/09/2009	Source: EPA
Date Data Arrived at EDR: 04/16/2009	Telephone: 202-566-1667
Date Made Active in Reports: 05/11/2009	Last EDR Contact: 08/18/2017
Number of Days to Update: 25	Next Scheduled EDR Contact: 12/04/2017
	Data Release Frequency: No Update Planned

MLTS: Material Licensing Tracking System

MLTS is maintained by the Nuclear Regulatory Commission and contains a list of approximately 8,100 sites which possess or use radioactive materials and which are subject to NRC licensing requirements. To maintain currency, EDR contacts the Agency on a quarterly basis.

Date of Government Version: 03/08/2021	Source: Nuclear Regulatory Commission
Date Data Arrived at EDR: 03/11/2021	Telephone: 301-415-7169
Date Made Active in Reports: 05/11/2021	Last EDR Contact: 04/16/2021
Number of Days to Update: 61	Next Scheduled EDR Contact: 08/02/2021
	Data Release Frequency: Quarterly

COAL ASH DOE: Steam-Electric Plant Operation Data

A listing of power plants that store ash in surface ponds.

Date of Government Version: 12/31/2019	Source: Department of Energy
Date Data Arrived at EDR: 12/01/2020	Telephone: 202-586-8719
Date Made Active in Reports: 02/09/2021	Last EDR Contact: 05/27/2021
Number of Days to Update: 70	Next Scheduled EDR Contact: 09/13/2021
	Data Release Frequency: Varies

COAL ASH EPA: Coal Combustion Residues Surface Impoundments List

A listing of coal combustion residues surface impoundments with high hazard potential ratings.

Date of Government Version: 01/12/2017	Source: Environmental Protection Agency
Date Data Arrived at EDR: 03/05/2019	Telephone: N/A
Date Made Active in Reports: 11/11/2019	Last EDR Contact: 05/27/2021
Number of Days to Update: 251	Next Scheduled EDR Contact: 09/13/2021
	Data Release Frequency: Varies

GOVERNMENT RECORDS SEARCHED / DATA CURRENCY TRACKING

PCB TRANSFORMER: PCB Transformer Registration Database

The database of PCB transformer registrations that includes all PCB registration submittals.

Date of Government Version: 09/13/2019	Source: Environmental Protection Agency
Date Data Arrived at EDR: 11/06/2019	Telephone: 202-566-0517
Date Made Active in Reports: 02/10/2020	Last EDR Contact: 05/07/2021
Number of Days to Update: 96	Next Scheduled EDR Contact: 08/16/2021
	Data Release Frequency: Varies

RADINFO: Radiation Information Database

The Radiation Information Database (RADINFO) contains information about facilities that are regulated by U.S. Environmental Protection Agency (EPA) regulations for radiation and radioactivity.

Date of Government Version: 07/01/2019	Source: Environmental Protection Agency
Date Data Arrived at EDR: 07/01/2019	Telephone: 202-343-9775
Date Made Active in Reports: 09/23/2019	Last EDR Contact: 06/22/2021
Number of Days to Update: 84	Next Scheduled EDR Contact: 10/11/2021
	Data Release Frequency: Quarterly

HIST FTTS: FIFRA/TSCA Tracking System Administrative Case Listing

A complete administrative case listing from the FIFRA/TSCA Tracking System (FTTS) for all ten EPA regions. The information was obtained from the National Compliance Database (NCDB). NCDB supports the implementation of FIFRA (Federal Insecticide, Fungicide, and Rodenticide Act) and TSCA (Toxic Substances Control Act). Some EPA regions are now closing out records. Because of that, and the fact that some EPA regions are not providing EPA Headquarters with updated records, it was decided to create a HIST FTTS database. It included records that may not be included in the newer FTTS database updates. This database is no longer updated.

Date of Government Version: 10/19/2006	Source: Environmental Protection Agency
Date Data Arrived at EDR: 03/01/2007	Telephone: 202-564-2501
Date Made Active in Reports: 04/10/2007	Last EDR Contact: 12/17/2007
Number of Days to Update: 40	Next Scheduled EDR Contact: 03/17/2008
	Data Release Frequency: No Update Planned

HIST FTTS INSP: FIFRA/TSCA Tracking System Inspection & Enforcement Case Listing

A complete inspection and enforcement case listing from the FIFRA/TSCA Tracking System (FTTS) for all ten EPA regions. The information was obtained from the National Compliance Database (NCDB). NCDB supports the implementation of FIFRA (Federal Insecticide, Fungicide, and Rodenticide Act) and TSCA (Toxic Substances Control Act). Some EPA regions are now closing out records. Because of that, and the fact that some EPA regions are not providing EPA Headquarters with updated records, it was decided to create a HIST FTTS database. It included records that may not be included in the newer FTTS database updates. This database is no longer updated.

Date of Government Version: 10/19/2006	Source: Environmental Protection Agency
Date Data Arrived at EDR: 03/01/2007	Telephone: 202-564-2501
Date Made Active in Reports: 04/10/2007	Last EDR Contact: 12/17/2008
Number of Days to Update: 40	Next Scheduled EDR Contact: 03/17/2008
	Data Release Frequency: No Update Planned

DOT OPS: Incident and Accident Data

Department of Transportation, Office of Pipeline Safety Incident and Accident data.

Date of Government Version: 01/02/2020	Source: Department of Transportation, Office of Pipeline Safety
Date Data Arrived at EDR: 01/28/2020	Telephone: 202-366-4595
Date Made Active in Reports: 04/17/2020	Last EDR Contact: 04/27/2021
Number of Days to Update: 80	Next Scheduled EDR Contact: 08/09/2021
	Data Release Frequency: Quarterly

CONSENT: Superfund (CERCLA) Consent Decrees

Major legal settlements that establish responsibility and standards for cleanup at NPL (Superfund) sites. Released periodically by United States District Courts after settlement by parties to litigation matters.

GOVERNMENT RECORDS SEARCHED / DATA CURRENCY TRACKING

Date of Government Version: 12/31/2020
Date Data Arrived at EDR: 01/13/2021
Date Made Active in Reports: 03/22/2021
Number of Days to Update: 68

Source: Department of Justice, Consent Decree Library
Telephone: Varies
Last EDR Contact: 07/02/2021
Next Scheduled EDR Contact: 10/18/2021
Data Release Frequency: Varies

BRS: Biennial Reporting System

The Biennial Reporting System is a national system administered by the EPA that collects data on the generation and management of hazardous waste. BRS captures detailed data from two groups: Large Quantity Generators (LQG) and Treatment, Storage, and Disposal Facilities.

Date of Government Version: 12/31/2017
Date Data Arrived at EDR: 06/22/2020
Date Made Active in Reports: 11/20/2020
Number of Days to Update: 151

Source: EPA/NTIS
Telephone: 800-424-9346
Last EDR Contact: 06/21/2021
Next Scheduled EDR Contact: 10/04/2021
Data Release Frequency: Biennially

INDIAN RESERV: Indian Reservations

This map layer portrays Indian administered lands of the United States that have any area equal to or greater than 640 acres.

Date of Government Version: 12/31/2014
Date Data Arrived at EDR: 07/14/2015
Date Made Active in Reports: 01/10/2017
Number of Days to Update: 546

Source: USGS
Telephone: 202-208-3710
Last EDR Contact: 07/02/2021
Next Scheduled EDR Contact: 10/18/2021
Data Release Frequency: Semi-Annually

FUSRAP: Formerly Utilized Sites Remedial Action Program

DOE established the Formerly Utilized Sites Remedial Action Program (FUSRAP) in 1974 to remediate sites where radioactive contamination remained from Manhattan Project and early U.S. Atomic Energy Commission (AEC) operations.

Date of Government Version: 08/08/2017
Date Data Arrived at EDR: 09/11/2018
Date Made Active in Reports: 09/14/2018
Number of Days to Update: 3

Source: Department of Energy
Telephone: 202-586-3559
Last EDR Contact: 04/28/2021
Next Scheduled EDR Contact: 08/16/2021
Data Release Frequency: Varies

UMTRA: Uranium Mill Tailings Sites

Uranium ore was mined by private companies for federal government use in national defense programs. When the mills shut down, large piles of the sand-like material (mill tailings) remain after uranium has been extracted from the ore. Levels of human exposure to radioactive materials from the piles are low; however, in some cases tailings were used as construction materials before the potential health hazards of the tailings were recognized.

Date of Government Version: 08/30/2019
Date Data Arrived at EDR: 11/15/2019
Date Made Active in Reports: 01/28/2020
Number of Days to Update: 74

Source: Department of Energy
Telephone: 505-845-0011
Last EDR Contact: 05/21/2021
Next Scheduled EDR Contact: 08/30/2021
Data Release Frequency: Varies

LEAD SMELTER 1: Lead Smelter Sites

A listing of former lead smelter site locations.

Date of Government Version: 04/27/2021
Date Data Arrived at EDR: 05/03/2021
Date Made Active in Reports: 05/19/2021
Number of Days to Update: 16

Source: Environmental Protection Agency
Telephone: 703-603-8787
Last EDR Contact: 06/29/2021
Next Scheduled EDR Contact: 10/11/2021
Data Release Frequency: Varies

LEAD SMELTER 2: Lead Smelter Sites

A list of several hundred sites in the U.S. where secondary lead smelting was done from 1931 and 1964. These sites may pose a threat to public health through ingestion or inhalation of contaminated soil or dust

GOVERNMENT RECORDS SEARCHED / DATA CURRENCY TRACKING

Date of Government Version: 04/05/2001
Date Data Arrived at EDR: 10/27/2010
Date Made Active in Reports: 12/02/2010
Number of Days to Update: 36

Source: American Journal of Public Health
Telephone: 703-305-6451
Last EDR Contact: 12/02/2009
Next Scheduled EDR Contact: N/A
Data Release Frequency: No Update Planned

US AIRS (AFS): Aerometric Information Retrieval System Facility Subsystem (AFS)

The database is a sub-system of Aerometric Information Retrieval System (AIRS). AFS contains compliance data on air pollution point sources regulated by the U.S. EPA and/or state and local air regulatory agencies. This information comes from source reports by various stationary sources of air pollution, such as electric power plants, steel mills, factories, and universities, and provides information about the air pollutants they produce. Action, air program, air program pollutant, and general level plant data. It is used to track emissions and compliance data from industrial plants.

Date of Government Version: 10/12/2016
Date Data Arrived at EDR: 10/26/2016
Date Made Active in Reports: 02/03/2017
Number of Days to Update: 100

Source: EPA
Telephone: 202-564-2496
Last EDR Contact: 09/26/2017
Next Scheduled EDR Contact: 01/08/2018
Data Release Frequency: Annually

US AIRS MINOR: Air Facility System Data

A listing of minor source facilities.

Date of Government Version: 10/12/2016
Date Data Arrived at EDR: 10/26/2016
Date Made Active in Reports: 02/03/2017
Number of Days to Update: 100

Source: EPA
Telephone: 202-564-2496
Last EDR Contact: 09/26/2017
Next Scheduled EDR Contact: 01/08/2018
Data Release Frequency: Annually

MINES VIOLATIONS: MSHA Violation Assessment Data

Mines violation and assessment information. Department of Labor, Mine Safety & Health Administration.

Date of Government Version: 05/27/2021
Date Data Arrived at EDR: 05/27/2021
Date Made Active in Reports: 06/10/2021
Number of Days to Update: 14

Source: DOL, Mine Safety & Health Admi
Telephone: 202-693-9424
Last EDR Contact: 07/01/2021
Next Scheduled EDR Contact: 09/13/2021
Data Release Frequency: Quarterly

US MINES: Mines Master Index File

Contains all mine identification numbers issued for mines active or opened since 1971. The data also includes violation information.

Date of Government Version: 02/01/2021
Date Data Arrived at EDR: 02/24/2021
Date Made Active in Reports: 05/19/2021
Number of Days to Update: 84

Source: Department of Labor, Mine Safety and Health Administration
Telephone: 303-231-5959
Last EDR Contact: 05/25/2021
Next Scheduled EDR Contact: 09/06/2021
Data Release Frequency: Semi-Annually

US MINES 2: Ferrous and Nonferrous Metal Mines Database Listing

This map layer includes ferrous (ferrous metal mines are facilities that extract ferrous metals, such as iron ore or molybdenum) and nonferrous (Nonferrous metal mines are facilities that extract nonferrous metals, such as gold, silver, copper, zinc, and lead) metal mines in the United States.

Date of Government Version: 05/06/2020
Date Data Arrived at EDR: 05/27/2020
Date Made Active in Reports: 08/13/2020
Number of Days to Update: 78

Source: USGS
Telephone: 703-648-7709
Last EDR Contact: 05/27/2021
Next Scheduled EDR Contact: 09/06/2021
Data Release Frequency: Varies

GOVERNMENT RECORDS SEARCHED / DATA CURRENCY TRACKING

US MINES 3: Active Mines & Mineral Plants Database Listing

Active Mines and Mineral Processing Plant operations for commodities monitored by the Minerals Information Team of the USGS.

Date of Government Version: 04/14/2011	Source: USGS
Date Data Arrived at EDR: 06/08/2011	Telephone: 703-648-7709
Date Made Active in Reports: 09/13/2011	Last EDR Contact: 05/27/2021
Number of Days to Update: 97	Next Scheduled EDR Contact: 09/06/2021
	Data Release Frequency: Varies

ABANDONED MINES: Abandoned Mines

An inventory of land and water impacted by past mining (primarily coal mining) is maintained by OSMRE to provide information needed to implement the Surface Mining Control and Reclamation Act of 1977 (SMCRA). The inventory contains information on the location, type, and extent of AML impacts, as well as, information on the cost associated with the reclamation of those problems. The inventory is based upon field surveys by State, Tribal, and OSMRE program officials. It is dynamic to the extent that it is modified as new problems are identified and existing problems are reclaimed.

Date of Government Version: 03/23/2021	Source: Department of Interior
Date Data Arrived at EDR: 03/25/2021	Telephone: 202-208-2609
Date Made Active in Reports: 06/17/2021	Last EDR Contact: 06/14/2021
Number of Days to Update: 84	Next Scheduled EDR Contact: 09/20/2021
	Data Release Frequency: Quarterly

FINDS: Facility Index System/Facility Registry System

Facility Index System. FINDS contains both facility information and 'pointers' to other sources that contain more detail. EDR includes the following FINDS databases in this report: PCS (Permit Compliance System), AIRS (Aerometric Information Retrieval System), DOCKET (Enforcement Docket used to manage and track information on civil judicial enforcement cases for all environmental statutes), FURS (Federal Underground Injection Control), C-DOCKET (Criminal Docket System used to track criminal enforcement actions for all environmental statutes), FFIS (Federal Facilities Information System), STATE (State Environmental Laws and Statutes), and PADS (PCB Activity Data System).

Date of Government Version: 02/03/2021	Source: EPA
Date Data Arrived at EDR: 03/03/2021	Telephone: (415) 947-8000
Date Made Active in Reports: 04/05/2021	Last EDR Contact: 05/18/2021
Number of Days to Update: 33	Next Scheduled EDR Contact: 09/13/2021
	Data Release Frequency: Quarterly

ECHO: Enforcement & Compliance History Information

ECHO provides integrated compliance and enforcement information for about 800,000 regulated facilities nationwide.

Date of Government Version: 04/04/2021	Source: Environmental Protection Agency
Date Data Arrived at EDR: 04/06/2021	Telephone: 202-564-2280
Date Made Active in Reports: 06/25/2021	Last EDR Contact: 07/01/2021
Number of Days to Update: 80	Next Scheduled EDR Contact: 10/18/2021
	Data Release Frequency: Quarterly

UXO: Unexploded Ordnance Sites

A listing of unexploded ordnance site locations

Date of Government Version: 12/31/2018	Source: Department of Defense
Date Data Arrived at EDR: 07/02/2020	Telephone: 703-704-1564
Date Made Active in Reports: 09/17/2020	Last EDR Contact: 04/13/2021
Number of Days to Update: 77	Next Scheduled EDR Contact: 07/26/2021
	Data Release Frequency: Varies

DOCKET HWC: Hazardous Waste Compliance Docket Listing

A complete list of the Federal Agency Hazardous Waste Compliance Docket Facilities.

GOVERNMENT RECORDS SEARCHED / DATA CURRENCY TRACKING

Date of Government Version: 11/03/2020
Date Data Arrived at EDR: 11/17/2020
Date Made Active in Reports: 02/09/2021
Number of Days to Update: 84

Source: Environmental Protection Agency
Telephone: 202-564-0527
Last EDR Contact: 05/21/2021
Next Scheduled EDR Contact: 09/06/2021
Data Release Frequency: Varies

FUELS PROGRAM: EPA Fuels Program Registered Listing

This listing includes facilities that are registered under the Part 80 (Code of Federal Regulations) EPA Fuels Programs. All companies now are required to submit new and updated registrations.

Date of Government Version: 02/17/2021
Date Data Arrived at EDR: 02/17/2021
Date Made Active in Reports: 03/22/2021
Number of Days to Update: 33

Source: EPA
Telephone: 800-385-6164
Last EDR Contact: 05/14/2021
Next Scheduled EDR Contact: 08/30/2021
Data Release Frequency: Quarterly

CA BOND EXP. PLAN: Bond Expenditure Plan

Department of Health Services developed a site-specific expenditure plan as the basis for an appropriation of Hazardous Substance Cleanup Bond Act funds. It is not updated.

Date of Government Version: 01/01/1989
Date Data Arrived at EDR: 07/27/1994
Date Made Active in Reports: 08/02/1994
Number of Days to Update: 6

Source: Department of Health Services
Telephone: 916-255-2118
Last EDR Contact: 05/31/1994
Next Scheduled EDR Contact: N/A
Data Release Frequency: No Update Planned

CORTESE: "Cortese" Hazardous Waste & Substances Sites List

The sites for the list are designated by the State Water Resource Control Board (LUST), the Integrated Waste Board (SWF/LS), and the Department of Toxic Substances Control (Cal-Sites).

Date of Government Version: 03/22/2021
Date Data Arrived at EDR: 03/23/2021
Date Made Active in Reports: 06/10/2021
Number of Days to Update: 79

Source: CAL EPA/Office of Emergency Information
Telephone: 916-323-3400
Last EDR Contact: 06/17/2021
Next Scheduled EDR Contact: 10/04/2021
Data Release Frequency: Quarterly

CUPA LIVERMORE-PLEASANTON: CUPA Facility Listing

list of facilities associated with the various CUPA programs in Livermore-Pleasanton

Date of Government Version: 05/01/2019
Date Data Arrived at EDR: 05/14/2019
Date Made Active in Reports: 07/17/2019
Number of Days to Update: 64

Source: Livermore-Pleasanton Fire Department
Telephone: 925-454-2361
Last EDR Contact: 05/14/2021
Next Scheduled EDR Contact: 08/23/2021
Data Release Frequency: Varies

DRYCLEAN AVAQMD: Antelope Valley Air Quality Management District Drycleaner Listing

A listing of dry cleaners in the Antelope Valley Air Quality Management District.

Date of Government Version: 02/26/2021
Date Data Arrived at EDR: 03/02/2021
Date Made Active in Reports: 05/19/2021
Number of Days to Update: 78

Source: Antelope Valley Air Quality Management District
Telephone: 661-723-8070
Last EDR Contact: 05/25/2021
Next Scheduled EDR Contact: 09/13/2021
Data Release Frequency: Varies

DRYCLEAN SOUTH COAST: South Coast Air Quality Management District Drycleaner Listing

A listing of dry cleaners in the South Coast Air Quality Management District

Date of Government Version: 02/23/2021
Date Data Arrived at EDR: 02/25/2021
Date Made Active in Reports: 05/19/2021
Number of Days to Update: 83

Source: South Coast Air Quality Management District
Telephone: 909-396-3211
Last EDR Contact: 05/18/2021
Next Scheduled EDR Contact: 09/06/2021
Data Release Frequency: Varies

GOVERNMENT RECORDS SEARCHED / DATA CURRENCY TRACKING

DRYCLEANERS: Cleaner Facilities

A list of drycleaner related facilities that have EPA ID numbers. These are facilities with certain SIC codes: power laundries, family and commercial; garment pressing and cleaner's agents; linen supply; coin-operated laundries and cleaning; drycleaning plants, except rugs; carpet and upholster cleaning; industrial launderers; laundry and garment services.

Date of Government Version: 03/01/2021	Source: Department of Toxic Substance Control
Date Data Arrived at EDR: 03/04/2021	Telephone: 916-327-4498
Date Made Active in Reports: 05/20/2021	Last EDR Contact: 05/25/2021
Number of Days to Update: 77	Next Scheduled EDR Contact: 09/13/2021
	Data Release Frequency: Annually

EMI: Emissions Inventory Data

Toxics and criteria pollutant emissions data collected by the ARB and local air pollution agencies.

Date of Government Version: 12/31/2018	Source: California Air Resources Board
Date Data Arrived at EDR: 06/16/2020	Telephone: 916-322-2990
Date Made Active in Reports: 08/28/2020	Last EDR Contact: 06/10/2021
Number of Days to Update: 73	Next Scheduled EDR Contact: 09/27/2021
	Data Release Frequency: Varies

ENF: Enforcement Action Listing

A listing of Water Board Enforcement Actions. Formal is everything except Oral/Verbal Communication, Notice of Violation, Expedited Payment Letter, and Staff Enforcement Letter.

Date of Government Version: 12/31/2020	Source: State Water Resources Control Board
Date Data Arrived at EDR: 01/20/2021	Telephone: 916-445-9379
Date Made Active in Reports: 04/09/2021	Last EDR Contact: 04/20/2021
Number of Days to Update: 79	Next Scheduled EDR Contact: 08/02/2021
	Data Release Frequency: Varies

Financial Assurance 1: Financial Assurance Information Listing

Financial Assurance information

Date of Government Version: 01/25/2021	Source: Department of Toxic Substances Control
Date Data Arrived at EDR: 01/26/2021	Telephone: 916-255-3628
Date Made Active in Reports: 04/13/2021	Last EDR Contact: 04/14/2021
Number of Days to Update: 77	Next Scheduled EDR Contact: 08/02/2021
	Data Release Frequency: Varies

Financial Assurance 2: Financial Assurance Information Listing

A listing of financial assurance information for solid waste facilities. Financial assurance is intended to ensure that resources are available to pay for the cost of closure, post-closure care, and corrective measures if the owner or operator of a regulated facility is unable or unwilling to pay.

Date of Government Version: 02/08/2021	Source: California Integrated Waste Management Board
Date Data Arrived at EDR: 02/12/2021	Telephone: 916-341-6066
Date Made Active in Reports: 05/05/2021	Last EDR Contact: 05/05/2021
Number of Days to Update: 82	Next Scheduled EDR Contact: 08/23/2021
	Data Release Frequency: Varies

HAZNET: Facility and Manifest Data

Facility and Manifest Data. The data is extracted from the copies of hazardous waste manifests received each year by the DTSC. The annual volume of manifests is typically 700,000 - 1,000,000 annually, representing approximately 350,000 - 500,000 shipments. Data are from the manifests submitted without correction, and therefore many contain some invalid values for data elements such as generator ID, TSD ID, waste category, and disposal method. This database begins with calendar year 1993.

Date of Government Version: 12/31/2019	Source: California Environmental Protection Agency
Date Data Arrived at EDR: 04/15/2020	Telephone: 916-255-1136
Date Made Active in Reports: 07/02/2020	Last EDR Contact: 04/09/2021
Number of Days to Update: 78	Next Scheduled EDR Contact: 07/19/2021
	Data Release Frequency: Annually

GOVERNMENT RECORDS SEARCHED / DATA CURRENCY TRACKING

ICE: ICE

Contains data pertaining to the Permitted Facilities with Inspections / Enforcements sites tracked in Envirostor.

Date of Government Version: 02/16/2021	Source: Department of Toxic Substances Control
Date Data Arrived at EDR: 02/17/2021	Telephone: 877-786-9427
Date Made Active in Reports: 05/07/2021	Last EDR Contact: 05/14/2021
Number of Days to Update: 79	Next Scheduled EDR Contact: 08/30/2021
	Data Release Frequency: Quarterly

HIST CORTESE: Hazardous Waste & Substance Site List

The sites for the list are designated by the State Water Resource Control Board [LUST], the Integrated Waste Board [SWF/LS], and the Department of Toxic Substances Control [CALSITES]. This listing is no longer updated by the state agency.

Date of Government Version: 04/01/2001	Source: Department of Toxic Substances Control
Date Data Arrived at EDR: 01/22/2009	Telephone: 916-323-3400
Date Made Active in Reports: 04/08/2009	Last EDR Contact: 01/22/2009
Number of Days to Update: 76	Next Scheduled EDR Contact: N/A
	Data Release Frequency: No Update Planned

HWP: EnviroStor Permitted Facilities Listing

Detailed information on permitted hazardous waste facilities and corrective action ("cleanups") tracked in EnviroStor.

Date of Government Version: 02/16/2021	Source: Department of Toxic Substances Control
Date Data Arrived at EDR: 02/17/2021	Telephone: 916-323-3400
Date Made Active in Reports: 05/10/2021	Last EDR Contact: 05/14/2021
Number of Days to Update: 82	Next Scheduled EDR Contact: 08/30/2021
	Data Release Frequency: Quarterly

HWT: Registered Hazardous Waste Transporter Database

A listing of hazardous waste transporters. In California, unless specifically exempted, it is unlawful for any person to transport hazardous wastes unless the person holds a valid registration issued by DTSC. A hazardous waste transporter registration is valid for one year and is assigned a unique registration number.

Date of Government Version: 04/05/2021	Source: Department of Toxic Substances Control
Date Data Arrived at EDR: 04/06/2021	Telephone: 916-440-7145
Date Made Active in Reports: 06/23/2021	Last EDR Contact: 07/01/2021
Number of Days to Update: 78	Next Scheduled EDR Contact: 10/18/2021
	Data Release Frequency: Quarterly

MINES: Mines Site Location Listing

A listing of mine site locations from the Office of Mine Reclamation.

Date of Government Version: 03/08/2021	Source: Department of Conservation
Date Data Arrived at EDR: 03/09/2021	Telephone: 916-322-1080
Date Made Active in Reports: 03/30/2021	Last EDR Contact: 06/03/2021
Number of Days to Update: 21	Next Scheduled EDR Contact: 09/20/2021
	Data Release Frequency: Quarterly

MWMP: Medical Waste Management Program Listing

The Medical Waste Management Program (MWMP) ensures the proper handling and disposal of medical waste by permitting and inspecting medical waste Offsite Treatment Facilities (PDF) and Transfer Stations (PDF) throughout the state. MWMP also oversees all Medical Waste Transporters.

Date of Government Version: 01/29/2021	Source: Department of Public Health
Date Data Arrived at EDR: 03/03/2021	Telephone: 916-558-1784
Date Made Active in Reports: 05/20/2021	Last EDR Contact: 05/28/2021
Number of Days to Update: 78	Next Scheduled EDR Contact: 09/13/2021
	Data Release Frequency: Varies

GOVERNMENT RECORDS SEARCHED / DATA CURRENCY TRACKING

NPDES: NPDES Permits Listing

A listing of NPDES permits, including stormwater.

Date of Government Version: 02/08/2021	Source: State Water Resources Control Board
Date Data Arrived at EDR: 02/09/2021	Telephone: 916-445-9379
Date Made Active in Reports: 05/04/2021	Last EDR Contact: 05/11/2021
Number of Days to Update: 84	Next Scheduled EDR Contact: 08/23/2021
	Data Release Frequency: Quarterly

PEST LIC: Pesticide Regulation Licenses Listing

A listing of licenses and certificates issued by the Department of Pesticide Regulation. The DPR issues licenses and/or certificates to: Persons and businesses that apply or sell pesticides; Pest control dealers and brokers; Persons who advise on agricultural pesticide applications.

Date of Government Version: 03/02/2021	Source: Department of Pesticide Regulation
Date Data Arrived at EDR: 03/03/2021	Telephone: 916-445-4038
Date Made Active in Reports: 05/20/2021	Last EDR Contact: 05/28/2021
Number of Days to Update: 78	Next Scheduled EDR Contact: 09/13/2021
	Data Release Frequency: Quarterly

PROC: Certified Processors Database

A listing of certified processors.

Date of Government Version: 03/09/2021	Source: Department of Conservation
Date Data Arrived at EDR: 03/09/2021	Telephone: 916-323-3836
Date Made Active in Reports: 03/31/2021	Last EDR Contact: 06/04/2021
Number of Days to Update: 22	Next Scheduled EDR Contact: 09/20/2021
	Data Release Frequency: Quarterly

NOTIFY 65: Proposition 65 Records

Listings of all Proposition 65 incidents reported to counties by the State Water Resources Control Board and the Regional Water Quality Control Board. This database is no longer updated by the reporting agency.

Date of Government Version: 03/12/2021	Source: State Water Resources Control Board
Date Data Arrived at EDR: 03/16/2021	Telephone: 916-445-3846
Date Made Active in Reports: 06/01/2021	Last EDR Contact: 06/08/2021
Number of Days to Update: 77	Next Scheduled EDR Contact: 09/27/2021
	Data Release Frequency: No Update Planned

UIC: UIC Listing

A listing of wells identified as underground injection wells, in the California Oil and Gas Wells database.

Date of Government Version: 03/08/2021	Source: Department of Conservation
Date Data Arrived at EDR: 03/09/2021	Telephone: 916-445-2408
Date Made Active in Reports: 03/31/2021	Last EDR Contact: 06/03/2021
Number of Days to Update: 22	Next Scheduled EDR Contact: 09/20/2021
	Data Release Frequency: Varies

UIC GEO: Underground Injection Control Sites (GEOTRACKER)

Underground control injection sites

Date of Government Version: 03/08/2021	Source: State Water Resource Control Board
Date Data Arrived at EDR: 03/09/2021	Telephone: 866-480-1028
Date Made Active in Reports: 03/30/2021	Last EDR Contact: 06/03/2021
Number of Days to Update: 21	Next Scheduled EDR Contact: 09/20/2021
	Data Release Frequency: Varies

WASTEWATER PITS: Oil Wastewater Pits Listing

Water officials discovered that oil producers have been dumping chemical-laden wastewater into hundreds of unlined pits that are operating without proper permits. Inspections completed by the Central Valley Regional Water Quality Control Board revealed the existence of previously unidentified waste sites. The water boards review found that more than one-third of the region's active disposal pits are operating without permission.

GOVERNMENT RECORDS SEARCHED / DATA CURRENCY TRACKING

Date of Government Version: 11/19/2019
Date Data Arrived at EDR: 01/07/2020
Date Made Active in Reports: 03/09/2020
Number of Days to Update: 62

Source: RWQCB, Central Valley Region
Telephone: 559-445-5577
Last EDR Contact: 07/01/2021
Next Scheduled EDR Contact: 10/18/2021
Data Release Frequency: Varies

WDS: Waste Discharge System

Sites which have been issued waste discharge requirements.

Date of Government Version: 06/19/2007
Date Data Arrived at EDR: 06/20/2007
Date Made Active in Reports: 06/29/2007
Number of Days to Update: 9

Source: State Water Resources Control Board
Telephone: 916-341-5227
Last EDR Contact: 05/14/2021
Next Scheduled EDR Contact: 08/30/2021
Data Release Frequency: No Update Planned

WIP: Well Investigation Program Case List

Well Investigation Program case in the San Gabriel and San Fernando Valley area.

Date of Government Version: 07/03/2009
Date Data Arrived at EDR: 07/21/2009
Date Made Active in Reports: 08/03/2009
Number of Days to Update: 13

Source: Los Angeles Water Quality Control Board
Telephone: 213-576-6726
Last EDR Contact: 06/15/2021
Next Scheduled EDR Contact: 10/04/2021
Data Release Frequency: No Update Planned

MILITARY PRIV SITES: Military Privatized Sites (GEOTRACKER)

Military privatized sites

Date of Government Version: 03/08/2021
Date Data Arrived at EDR: 03/09/2021
Date Made Active in Reports: 03/30/2021
Number of Days to Update: 21

Source: State Water Resources Control Board
Telephone: 866-480-1028
Last EDR Contact: 06/03/2021
Next Scheduled EDR Contact: 09/20/2021
Data Release Frequency: Varies

PROJECT: Project Sites (GEOTRACKER)

Projects sites

Date of Government Version: 03/08/2021
Date Data Arrived at EDR: 03/09/2021
Date Made Active in Reports: 03/30/2021
Number of Days to Update: 21

Source: State Water Resources Control Board
Telephone: 866-480-1028
Last EDR Contact: 06/03/2021
Next Scheduled EDR Contact: 09/20/2021
Data Release Frequency: Varies

WDR: Waste Discharge Requirements Listing

In general, the Waste Discharge Requirements (WDRs) Program (sometimes also referred to as the "Non Chapter 15 (Non 15) Program") regulates point discharges that are exempt pursuant to Subsection 20090 of Title 27 and not subject to the Federal Water Pollution Control Act. Exemptions from Title 27 may be granted for nine categories of discharges (e.g., sewage, wastewater, etc.) that meet, and continue to meet, the preconditions listed for each specific exemption. The scope of the WDRs Program also includes the discharge of wastes classified as inert, pursuant to section 20230 of Title 27.

Date of Government Version: 03/09/2021
Date Data Arrived at EDR: 03/09/2021
Date Made Active in Reports: 03/31/2021
Number of Days to Update: 22

Source: State Water Resources Control Board
Telephone: 916-341-5810
Last EDR Contact: 06/07/2021
Next Scheduled EDR Contact: 09/20/2021
Data Release Frequency: Quarterly

CIWQS: California Integrated Water Quality System

The California Integrated Water Quality System (CIWQS) is a computer system used by the State and Regional Water Quality Control Boards to track information about places of environmental interest, manage permits and other orders, track inspections, and manage violations and enforcement activities.

GOVERNMENT RECORDS SEARCHED / DATA CURRENCY TRACKING

Date of Government Version: 11/30/2020
Date Data Arrived at EDR: 12/01/2020
Date Made Active in Reports: 02/12/2021
Number of Days to Update: 73

Source: State Water Resources Control Board
Telephone: 866-794-4977
Last EDR Contact: 05/19/2021
Next Scheduled EDR Contact: 09/13/2021
Data Release Frequency: Varies

CERS: CalEPA Regulated Site Portal Data

The CalEPA Regulated Site Portal database combines data about environmentally regulated sites and facilities in California into a single database. It combines data from a variety of state and federal databases, and provides an overview of regulated activities across the spectrum of environmental programs for any given location in California. These activities include hazardous materials and waste, state and federal cleanups, impacted ground and surface waters, and toxic materials

Date of Government Version: 01/20/2021
Date Data Arrived at EDR: 01/20/2021
Date Made Active in Reports: 04/08/2021
Number of Days to Update: 78

Source: California Environmental Protection Agency
Telephone: 916-323-2514
Last EDR Contact: 04/20/2021
Next Scheduled EDR Contact: 08/02/2021
Data Release Frequency: Varies

NON-CASE INFO: Non-Case Information Sites (GEOTRACKER)

Non-Case Information sites

Date of Government Version: 03/08/2021
Date Data Arrived at EDR: 03/09/2021
Date Made Active in Reports: 03/30/2021
Number of Days to Update: 21

Source: State Water Resources Control Board
Telephone: 866-480-1028
Last EDR Contact: 06/03/2021
Next Scheduled EDR Contact: 09/20/2021
Data Release Frequency: Varies

OTHER OIL GAS: Other Oil & Gas Projects Sites (GEOTRACKER)

Other Oil & Gas Projects sites

Date of Government Version: 03/08/2021
Date Data Arrived at EDR: 03/09/2021
Date Made Active in Reports: 03/30/2021
Number of Days to Update: 21

Source: State Water Resources Control Board
Telephone: 866-480-1028
Last EDR Contact: 06/03/2021
Next Scheduled EDR Contact: 09/20/2021
Data Release Frequency: Varies

PROD WATER PONDS: Produced Water Ponds Sites (GEOTRACKER)

Produced water ponds sites

Date of Government Version: 03/08/2021
Date Data Arrived at EDR: 03/09/2021
Date Made Active in Reports: 03/30/2021
Number of Days to Update: 21

Source: State Water Resources Control Board
Telephone: 866-480-1028
Last EDR Contact: 06/03/2021
Next Scheduled EDR Contact: 09/20/2021
Data Release Frequency: Varies

SAMPLING POINT: Sampling Point ? Public Sites (GEOTRACKER)

Sampling point - public sites

Date of Government Version: 03/08/2021
Date Data Arrived at EDR: 03/09/2021
Date Made Active in Reports: 03/30/2021
Number of Days to Update: 21

Source: State Water Resources Control Board
Telephone: 866-480-1028
Last EDR Contact: 06/03/2021
Next Scheduled EDR Contact: 09/20/2021
Data Release Frequency: Varies

WELL STIM PROJ: Well Stimulation Project (GEOTRACKER)

Includes areas of groundwater monitoring plans, a depiction of the monitoring network, and the facilities, boundaries, and subsurface characteristics of the oilfield and the features (oil and gas wells, produced water ponds, UIC wells, water supply wells, etc?) being monitored

GOVERNMENT RECORDS SEARCHED / DATA CURRENCY TRACKING

Date of Government Version: 03/08/2021
Date Data Arrived at EDR: 03/09/2021
Date Made Active in Reports: 03/30/2021
Number of Days to Update: 21

Source: State Water Resources Control Board
Telephone: 866-480-1028
Last EDR Contact: 06/03/2021
Next Scheduled EDR Contact: 09/20/2021
Data Release Frequency: Varies

PCS: Permit Compliance System

PCS is a computerized management information system that contains data on National Pollutant Discharge Elimination System (NPDES) permit holding facilities. PCS tracks the permit, compliance, and enforcement status of NPDES facilities.

Date of Government Version: 07/14/2011
Date Data Arrived at EDR: 08/05/2011
Date Made Active in Reports: 09/29/2011
Number of Days to Update: 55

Source: EPA, Office of Water
Telephone: 202-564-2496
Last EDR Contact: 06/30/2021
Next Scheduled EDR Contact: 10/18/2021
Data Release Frequency: Semi-Annually

PCS INACTIVE: Listing of Inactive PCS Permits

An inactive permit is a facility that has shut down or is no longer discharging.

Date of Government Version: 11/05/2014
Date Data Arrived at EDR: 01/06/2015
Date Made Active in Reports: 05/06/2015
Number of Days to Update: 120

Source: EPA
Telephone: 202-564-2496
Last EDR Contact: 06/30/2021
Next Scheduled EDR Contact: 10/18/2021
Data Release Frequency: Semi-Annually

PCS ENF: Enforcement data

No description is available for this data

Date of Government Version: 12/31/2014
Date Data Arrived at EDR: 02/05/2015
Date Made Active in Reports: 03/06/2015
Number of Days to Update: 29

Source: EPA
Telephone: 202-564-2497
Last EDR Contact: 06/30/2021
Next Scheduled EDR Contact: 10/18/2021
Data Release Frequency: Varies

MINES MRDS: Mineral Resources Data System

Mineral Resources Data System

Date of Government Version: 04/06/2018
Date Data Arrived at EDR: 10/21/2019
Date Made Active in Reports: 10/24/2019
Number of Days to Update: 3

Source: USGS
Telephone: 703-648-6533
Last EDR Contact: 05/27/2021
Next Scheduled EDR Contact: 09/06/2021
Data Release Frequency: Varies

HWTS: Hazardous Waste Tracking System

DTSC maintains the Hazardous Waste Tracking System that stores ID number information since the early 1980s and manifest data since 1993. The system collects both manifest copies from the generator and destination facility.

Date of Government Version: 04/08/2021
Date Data Arrived at EDR: 04/09/2021
Date Made Active in Reports: 04/20/2021
Number of Days to Update: 11

Source: Department of Toxic Substances Control
Telephone: 916-324-2444
Last EDR Contact: 06/29/2021
Next Scheduled EDR Contact: 10/18/2021
Data Release Frequency: Varies

EDR HIGH RISK HISTORICAL RECORDS

EDR Exclusive Records

EDR MGP: EDR Proprietary Manufactured Gas Plants

The EDR Proprietary Manufactured Gas Plant Database includes records of coal gas plants (manufactured gas plants) compiled by EDR's researchers. Manufactured gas sites were used in the United States from the 1800's to 1950's to produce a gas that could be distributed and used as fuel. These plants used whale oil, rosin, coal, or a mixture of coal, oil, and water that also produced a significant amount of waste. Many of the byproducts of the gas production, such as coal tar (oily waste containing volatile and non-volatile chemicals), sludges, oils and other compounds are potentially hazardous to human health and the environment. The byproduct from this process was frequently disposed of directly at the plant site and can remain or spread slowly, serving as a continuous source of soil and groundwater contamination.

GOVERNMENT RECORDS SEARCHED / DATA CURRENCY TRACKING

Date of Government Version: N/A
Date Data Arrived at EDR: N/A
Date Made Active in Reports: N/A
Number of Days to Update: N/A

Source: EDR, Inc.
Telephone: N/A
Last EDR Contact: N/A
Next Scheduled EDR Contact: N/A
Data Release Frequency: No Update Planned

EDR Hist Auto: EDR Exclusive Historical Auto Stations

EDR has searched selected national collections of business directories and has collected listings of potential gas station/filling station/service station sites that were available to EDR researchers. EDR's review was limited to those categories of sources that might, in EDR's opinion, include gas station/filling station/service station establishments. The categories reviewed included, but were not limited to gas, gas station, gasoline station, filling station, auto, automobile repair, auto service station, service station, etc. This database falls within a category of information EDR classifies as "High Risk Historical Records", or HRHR. EDR's HRHR effort presents unique and sometimes proprietary data about past sites and operations that typically create environmental concerns, but may not show up in current government records searches.

Date of Government Version: N/A
Date Data Arrived at EDR: N/A
Date Made Active in Reports: N/A
Number of Days to Update: N/A

Source: EDR, Inc.
Telephone: N/A
Last EDR Contact: N/A
Next Scheduled EDR Contact: N/A
Data Release Frequency: Varies

EDR Hist Cleaner: EDR Exclusive Historical Cleaners

EDR has searched selected national collections of business directories and has collected listings of potential dry cleaner sites that were available to EDR researchers. EDR's review was limited to those categories of sources that might, in EDR's opinion, include dry cleaning establishments. The categories reviewed included, but were not limited to dry cleaners, cleaners, laundry, laundromat, cleaning/laundry, wash & dry etc. This database falls within a category of information EDR classifies as "High Risk Historical Records", or HRHR. EDR's HRHR effort presents unique and sometimes proprietary data about past sites and operations that typically create environmental concerns, but may not show up in current government records searches.

Date of Government Version: N/A
Date Data Arrived at EDR: N/A
Date Made Active in Reports: N/A
Number of Days to Update: N/A

Source: EDR, Inc.
Telephone: N/A
Last EDR Contact: N/A
Next Scheduled EDR Contact: N/A
Data Release Frequency: Varies

EDR RECOVERED GOVERNMENT ARCHIVES

Exclusive Recovered Govt. Archives

RGA LF: Recovered Government Archive Solid Waste Facilities List

The EDR Recovered Government Archive Landfill database provides a list of landfills derived from historical databases and includes many records that no longer appear in current government lists. Compiled from Records formerly available from the Department of Resources Recycling and Recovery in California.

Date of Government Version: N/A
Date Data Arrived at EDR: 07/01/2013
Date Made Active in Reports: 01/13/2014
Number of Days to Update: 196

Source: Department of Resources Recycling and Recovery
Telephone: N/A
Last EDR Contact: 06/01/2012
Next Scheduled EDR Contact: N/A
Data Release Frequency: Varies

RGA LUST: Recovered Government Archive Leaking Underground Storage Tank

The EDR Recovered Government Archive Leaking Underground Storage Tank database provides a list of LUST incidents derived from historical databases and includes many records that no longer appear in current government lists. Compiled from Records formerly available from the State Water Resources Control Board in California.

Date of Government Version: N/A
Date Data Arrived at EDR: 07/01/2013
Date Made Active in Reports: 12/30/2013
Number of Days to Update: 182

Source: State Water Resources Control Board
Telephone: N/A
Last EDR Contact: 06/01/2012
Next Scheduled EDR Contact: N/A
Data Release Frequency: Varies

GOVERNMENT RECORDS SEARCHED / DATA CURRENCY TRACKING

COUNTY RECORDS

ALAMEDA COUNTY:

CS ALAMEDA: Contaminated Sites

A listing of contaminated sites overseen by the Toxic Release Program (oil and groundwater contamination from chemical releases and spills) and the Leaking Underground Storage Tank Program (soil and ground water contamination from leaking petroleum USTs).

Date of Government Version: 01/09/2019
Date Data Arrived at EDR: 01/11/2019
Date Made Active in Reports: 03/05/2019
Number of Days to Update: 53

Source: Alameda County Environmental Health Services
Telephone: 510-567-6700
Last EDR Contact: 06/29/2021
Next Scheduled EDR Contact: 10/18/2021
Data Release Frequency: Semi-Annually

UST ALAMEDA: Underground Tanks

Underground storage tank sites located in Alameda county.

Date of Government Version: 03/17/2021
Date Data Arrived at EDR: 03/18/2021
Date Made Active in Reports: 03/25/2021
Number of Days to Update: 7

Source: Alameda County Environmental Health Services
Telephone: 510-567-6700
Last EDR Contact: 06/29/2021
Next Scheduled EDR Contact: 10/18/2021
Data Release Frequency: Semi-Annually

AMADOR COUNTY:

CUPA AMADOR: CUPA Facility List

Cupa Facility List

Date of Government Version: 02/02/2021
Date Data Arrived at EDR: 02/04/2021
Date Made Active in Reports: 04/23/2021
Number of Days to Update: 78

Source: Amador County Environmental Health
Telephone: 209-223-6439
Last EDR Contact: 05/25/2021
Next Scheduled EDR Contact: 08/16/2021
Data Release Frequency: Varies

BUTTE COUNTY:

CUPA BUTTE: CUPA Facility Listing

Cupa facility list.

Date of Government Version: 04/21/2017
Date Data Arrived at EDR: 04/25/2017
Date Made Active in Reports: 08/09/2017
Number of Days to Update: 106

Source: Public Health Department
Telephone: 530-538-7149
Last EDR Contact: 06/29/2021
Next Scheduled EDR Contact: 10/18/2021
Data Release Frequency: No Update Planned

CALVERAS COUNTY:

CUPA CALVERAS: CUPA Facility Listing

Cupa Facility Listing

Date of Government Version: 06/15/2021
Date Data Arrived at EDR: 06/16/2021
Date Made Active in Reports: 07/02/2021
Number of Days to Update: 16

Source: Calveras County Environmental Health
Telephone: 209-754-6399
Last EDR Contact: 06/15/2021
Next Scheduled EDR Contact: 10/04/2021
Data Release Frequency: Quarterly

COLUSA COUNTY:

GOVERNMENT RECORDS SEARCHED / DATA CURRENCY TRACKING

CUPA COLUSA: CUPA Facility List Cupa facility list.

Date of Government Version: 04/06/2020
Date Data Arrived at EDR: 04/23/2020
Date Made Active in Reports: 07/10/2020
Number of Days to Update: 78

Source: Health & Human Services
Telephone: 530-458-0396
Last EDR Contact: 04/27/2021
Next Scheduled EDR Contact: 08/16/2021
Data Release Frequency: Semi-Annually

CONTRA COSTA COUNTY:

SL CONTRA COSTA: Site List

List includes sites from the underground tank, hazardous waste generator and business plan/2185 programs.

Date of Government Version: 01/25/2021
Date Data Arrived at EDR: 01/26/2021
Date Made Active in Reports: 04/16/2021
Number of Days to Update: 80

Source: Contra Costa Health Services Department
Telephone: 925-646-2286
Last EDR Contact: 04/20/2021
Next Scheduled EDR Contact: 08/09/2021
Data Release Frequency: Semi-Annually

DEL NORTE COUNTY:

CUPA DEL NORTE: CUPA Facility List Cupa Facility list

Date of Government Version: 12/17/2020
Date Data Arrived at EDR: 01/28/2021
Date Made Active in Reports: 04/16/2021
Number of Days to Update: 78

Source: Del Norte County Environmental Health Division
Telephone: 707-465-0426
Last EDR Contact: 04/21/2021
Next Scheduled EDR Contact: 08/09/2021
Data Release Frequency: Varies

EL DORADO COUNTY:

CUPA EL DORADO: CUPA Facility List CUPA facility list.

Date of Government Version: 02/09/2021
Date Data Arrived at EDR: 02/11/2021
Date Made Active in Reports: 05/05/2021
Number of Days to Update: 83

Source: El Dorado County Environmental Management Department
Telephone: 530-621-6623
Last EDR Contact: 05/05/2021
Next Scheduled EDR Contact: 08/09/2021
Data Release Frequency: Varies

FRESNO COUNTY:

CUPA FRESNO: CUPA Resources List

Certified Unified Program Agency. CUPA's are responsible for implementing a unified hazardous materials and hazardous waste management regulatory program. The agency provides oversight of businesses that deal with hazardous materials, operate underground storage tanks or aboveground storage tanks.

Date of Government Version: 01/14/2021
Date Data Arrived at EDR: 01/15/2021
Date Made Active in Reports: 04/05/2021
Number of Days to Update: 80

Source: Dept. of Community Health
Telephone: 559-445-3271
Last EDR Contact: 06/23/2021
Next Scheduled EDR Contact: 10/11/2021
Data Release Frequency: Semi-Annually

GLENN COUNTY:

GOVERNMENT RECORDS SEARCHED / DATA CURRENCY TRACKING

CUPA GLENN: CUPA Facility List
Cupa facility list

Date of Government Version: 01/22/2018
Date Data Arrived at EDR: 01/24/2018
Date Made Active in Reports: 03/14/2018
Number of Days to Update: 49

Source: Glenn County Air Pollution Control District
Telephone: 830-934-6500
Last EDR Contact: 04/14/2021
Next Scheduled EDR Contact: 08/02/2021
Data Release Frequency: No Update Planned

HUMBOLDT COUNTY:

CUPA HUMBOLDT: CUPA Facility List
CUPA facility list.

Date of Government Version: 05/17/2021
Date Data Arrived at EDR: 05/18/2021
Date Made Active in Reports: 05/20/2021
Number of Days to Update: 2

Source: Humboldt County Environmental Health
Telephone: N/A
Last EDR Contact: 05/10/2021
Next Scheduled EDR Contact: 08/30/2021
Data Release Frequency: Semi-Annually

IMPERIAL COUNTY:

CUPA IMPERIAL: CUPA Facility List
Cupa facility list.

Date of Government Version: 01/19/2021
Date Data Arrived at EDR: 01/20/2021
Date Made Active in Reports: 04/08/2021
Number of Days to Update: 78

Source: San Diego Border Field Office
Telephone: 760-339-2777
Last EDR Contact: 04/14/2021
Next Scheduled EDR Contact: 08/02/2021
Data Release Frequency: Varies

INYO COUNTY:

CUPA INYO: CUPA Facility List
Cupa facility list.

Date of Government Version: 04/02/2018
Date Data Arrived at EDR: 04/03/2018
Date Made Active in Reports: 06/14/2018
Number of Days to Update: 72

Source: Inyo County Environmental Health Services
Telephone: 760-878-0238
Last EDR Contact: 05/11/2021
Next Scheduled EDR Contact: 08/30/2021
Data Release Frequency: Varies

KERN COUNTY:

CUPA KERN: CUPA Facility List
A listing of sites included in the Kern County Hazardous Material Business Plan.

Date of Government Version: 10/29/2020
Date Data Arrived at EDR: 10/30/2020
Date Made Active in Reports: 01/15/2021
Number of Days to Update: 77

Source: Kern County Public Health
Telephone: 661-321-3000
Last EDR Contact: 04/27/2021
Next Scheduled EDR Contact: 08/16/2021
Data Release Frequency: Varies

UST KERN: Underground Storage Tank Sites & Tank Listing
Kern County Sites and Tanks Listing.

GOVERNMENT RECORDS SEARCHED / DATA CURRENCY TRACKING

Date of Government Version: 01/19/2021
Date Data Arrived at EDR: 01/21/2021
Date Made Active in Reports: 01/28/2021
Number of Days to Update: 7

Source: Kern County Environment Health Services Department
Telephone: 661-862-8700
Last EDR Contact: 05/25/2021
Next Scheduled EDR Contact: 08/16/2021
Data Release Frequency: Quarterly

KINGS COUNTY:

CUPA KINGS: CUPA Facility List

A listing of sites included in the county's Certified Unified Program Agency database. California's Secretary for Environmental Protection established the unified hazardous materials and hazardous waste regulatory program as required by chapter 6.11 of the California Health and Safety Code. The Unified Program consolidates the administration, permits, inspections, and enforcement activities.

Date of Government Version: 12/03/2020
Date Data Arrived at EDR: 01/26/2021
Date Made Active in Reports: 04/14/2021
Number of Days to Update: 78

Source: Kings County Department of Public Health
Telephone: 559-584-1411
Last EDR Contact: 05/25/2021
Next Scheduled EDR Contact: 08/30/2021
Data Release Frequency: Varies

LAKE COUNTY:

CUPA LAKE: CUPA Facility List

Cupa facility list

Date of Government Version: 02/10/2021
Date Data Arrived at EDR: 02/12/2021
Date Made Active in Reports: 03/11/2021
Number of Days to Update: 27

Source: Lake County Environmental Health
Telephone: 707-263-1164
Last EDR Contact: 04/07/2021
Next Scheduled EDR Contact: 07/26/2021
Data Release Frequency: Varies

LASSEN COUNTY:

CUPA LASSEN: CUPA Facility List

Cupa facility list

Date of Government Version: 07/31/2020
Date Data Arrived at EDR: 08/21/2020
Date Made Active in Reports: 11/09/2020
Number of Days to Update: 80

Source: Lassen County Environmental Health
Telephone: 530-251-8528
Last EDR Contact: 06/04/2021
Next Scheduled EDR Contact: 08/02/2021
Data Release Frequency: Varies

LOS ANGELES COUNTY:

AOCONCERN: Key Areas of Concerns in Los Angeles County

San Gabriel Valley areas where VOC contamination is at or above the MCL as designated by region 9 EPA office. Date of Government Version: 3/30/2009 Exide Site area is a cleanup plan of lead-impacted soil surrounding the former Exide Facility as designated by the DTSC. Date of Government Version: 7/17/2017

Date of Government Version: 03/30/2009
Date Data Arrived at EDR: 03/31/2009
Date Made Active in Reports: 10/23/2009
Number of Days to Update: 206

Source: N/A
Telephone: N/A
Last EDR Contact: 06/08/2021
Next Scheduled EDR Contact: 09/27/2021
Data Release Frequency: No Update Planned

GOVERNMENT RECORDS SEARCHED / DATA CURRENCY TRACKING

HMS LOS ANGELES: HMS: Street Number List

Industrial Waste and Underground Storage Tank Sites.

Date of Government Version: 04/08/2021	Source: Department of Public Works
Date Data Arrived at EDR: 04/13/2021	Telephone: 626-458-3517
Date Made Active in Reports: 06/28/2021	Last EDR Contact: 06/29/2021
Number of Days to Update: 76	Next Scheduled EDR Contact: 10/18/2021
	Data Release Frequency: Semi-Annually

LF LOS ANGELES: List of Solid Waste Facilities Solid Waste Facilities in Los Angeles County.

Date of Government Version: 04/12/2021	Source: La County Department of Public Works
Date Data Arrived at EDR: 04/13/2021	Telephone: 818-458-5185
Date Made Active in Reports: 06/28/2021	Last EDR Contact: 04/13/2021
Number of Days to Update: 76	Next Scheduled EDR Contact: 07/26/2021
	Data Release Frequency: Varies

LF LOS ANGELES CITY: City of Los Angeles Landfills

Landfills owned and maintained by the City of Los Angeles.

Date of Government Version: 01/01/2021	Source: Engineering & Construction Division
Date Data Arrived at EDR: 02/18/2021	Telephone: 213-473-7869
Date Made Active in Reports: 05/10/2021	Last EDR Contact: 04/07/2021
Number of Days to Update: 81	Next Scheduled EDR Contact: 07/26/2021
	Data Release Frequency: Varies

LOS ANGELES AST: Active & Inactive AST Inventory

A listing of active & inactive above ground petroleum storage tank site locations, located in the City of Los Angeles.

Date of Government Version: 06/01/2019	Source: Los Angeles Fire Department
Date Data Arrived at EDR: 06/25/2019	Telephone: 213-978-3800
Date Made Active in Reports: 08/22/2019	Last EDR Contact: 06/17/2021
Number of Days to Update: 58	Next Scheduled EDR Contact: 10/04/2021
	Data Release Frequency: Varies

LOS ANGELES CO LF METHANE: Methane Producing Landfills

This data was created on April 30, 2012 to represent known disposal sites in Los Angeles County that may produce and emanate methane gas. The shapefile contains disposal sites within Los Angeles County that once accepted degradable refuse material. Information used to create this data was extracted from a landfill survey performed by County Engineers (Major Waste System Map, 1973) as well as historical records from CalRecycle, Regional Water Quality Control Board, and Los Angeles County Department of Public Health

Date of Government Version: 02/04/2021	Source: Los Angeles County Department of Public Works
Date Data Arrived at EDR: 04/16/2021	Telephone: 626-458-6973
Date Made Active in Reports: 04/21/2021	Last EDR Contact: 04/16/2021
Number of Days to Update: 5	Next Scheduled EDR Contact: 07/26/2021
	Data Release Frequency: No Update Planned

LOS ANGELES HM: Active & Inactive Hazardous Materials Inventory

A listing of active & inactive hazardous materials facility locations, located in the City of Los Angeles.

Date of Government Version: 04/19/2021	Source: Los Angeles Fire Department
Date Data Arrived at EDR: 06/17/2021	Telephone: 213-978-3800
Date Made Active in Reports: 06/28/2021	Last EDR Contact: 06/17/2021
Number of Days to Update: 11	Next Scheduled EDR Contact: 10/04/2021
	Data Release Frequency: Varies

GOVERNMENT RECORDS SEARCHED / DATA CURRENCY TRACKING

LOS ANGELES UST: Active & Inactive UST Inventory

A listing of active & inactive underground storage tank site locations and underground storage tank historical sites, located in the City of Los Angeles.

Date of Government Version: 06/01/2019	Source: Los Angeles Fire Department
Date Data Arrived at EDR: 06/25/2019	Telephone: 213-978-3800
Date Made Active in Reports: 08/22/2019	Last EDR Contact: 06/17/2021
Number of Days to Update: 58	Next Scheduled EDR Contact: 10/04/2021
	Data Release Frequency: Varies

SITE MIT LOS ANGELES: Site Mitigation List

Industrial sites that have had some sort of spill or complaint.

Date of Government Version: 10/19/2020	Source: Community Health Services
Date Data Arrived at EDR: 01/12/2021	Telephone: 323-890-7806
Date Made Active in Reports: 03/26/2021	Last EDR Contact: 04/16/2021
Number of Days to Update: 73	Next Scheduled EDR Contact: 07/26/2021
	Data Release Frequency: Annually

UST EL SEGUNDO: City of El Segundo Underground Storage Tank

Underground storage tank sites located in El Segundo city.

Date of Government Version: 01/21/2017	Source: City of El Segundo Fire Department
Date Data Arrived at EDR: 04/19/2017	Telephone: 310-524-2236
Date Made Active in Reports: 05/10/2017	Last EDR Contact: 04/07/2021
Number of Days to Update: 21	Next Scheduled EDR Contact: 07/26/2021
	Data Release Frequency: No Update Planned

UST LONG BEACH: City of Long Beach Underground Storage Tank

Underground storage tank sites located in the city of Long Beach.

Date of Government Version: 04/22/2019	Source: City of Long Beach Fire Department
Date Data Arrived at EDR: 04/23/2019	Telephone: 562-570-2563
Date Made Active in Reports: 06/27/2019	Last EDR Contact: 04/14/2021
Number of Days to Update: 65	Next Scheduled EDR Contact: 08/02/2021
	Data Release Frequency: Varies

UST TORRANCE: City of Torrance Underground Storage Tank

Underground storage tank sites located in the city of Torrance.

Date of Government Version: 09/11/2020	Source: City of Torrance Fire Department
Date Data Arrived at EDR: 10/07/2020	Telephone: 310-618-2973
Date Made Active in Reports: 12/23/2020	Last EDR Contact: 04/23/2021
Number of Days to Update: 77	Next Scheduled EDR Contact: 08/02/2021
	Data Release Frequency: Semi-Annually

MADERA COUNTY:

CUPA MADERA: CUPA Facility List

A listing of sites included in the county's Certified Unified Program Agency database. California's Secretary for Environmental Protection established the unified hazardous materials and hazardous waste regulatory program as required by chapter 6.11 of the California Health and Safety Code. The Unified Program consolidates the administration, permits, inspections, and enforcement activities.

Date of Government Version: 08/10/2020	Source: Madera County Environmental Health
Date Data Arrived at EDR: 08/12/2020	Telephone: 559-675-7823
Date Made Active in Reports: 10/23/2020	Last EDR Contact: 05/12/2021
Number of Days to Update: 72	Next Scheduled EDR Contact: 08/30/2021
	Data Release Frequency: Varies

MARIN COUNTY:

GOVERNMENT RECORDS SEARCHED / DATA CURRENCY TRACKING

UST MARIN: Underground Storage Tank Sites
Currently permitted USTs in Marin County.

Date of Government Version: 09/26/2018
Date Data Arrived at EDR: 10/04/2018
Date Made Active in Reports: 11/02/2018
Number of Days to Update: 29

Source: Public Works Department Waste Management
Telephone: 415-473-6647
Last EDR Contact: 06/22/2021
Next Scheduled EDR Contact: 10/11/2021
Data Release Frequency: Semi-Annually

MENDOCINO COUNTY:

UST MENDOCINO: Mendocino County UST Database
A listing of underground storage tank locations in Mendocino County.

Date of Government Version: 03/24/2021
Date Data Arrived at EDR: 04/07/2021
Date Made Active in Reports: 06/24/2021
Number of Days to Update: 78

Source: Department of Public Health
Telephone: 707-463-4466
Last EDR Contact: 05/18/2021
Next Scheduled EDR Contact: 09/06/2021
Data Release Frequency: Annually

MERCED COUNTY:

CUPA MERCED: CUPA Facility List
CUPA facility list.

Date of Government Version: 02/04/2021
Date Data Arrived at EDR: 02/09/2021
Date Made Active in Reports: 02/18/2021
Number of Days to Update: 9

Source: Merced County Environmental Health
Telephone: 209-381-1094
Last EDR Contact: 05/12/2021
Next Scheduled EDR Contact: 08/30/2021
Data Release Frequency: Varies

MONO COUNTY:

CUPA MONO: CUPA Facility List
CUPA Facility List

Date of Government Version: 02/22/2021
Date Data Arrived at EDR: 03/02/2021
Date Made Active in Reports: 05/19/2021
Number of Days to Update: 78

Source: Mono County Health Department
Telephone: 760-932-5580
Last EDR Contact: 06/02/2021
Next Scheduled EDR Contact: 09/06/3021
Data Release Frequency: Varies

MONTEREY COUNTY:

CUPA MONTEREY: CUPA Facility Listing
CUPA Program listing from the Environmental Health Division.

Date of Government Version: 06/23/2021
Date Data Arrived at EDR: 06/23/2021
Date Made Active in Reports: 06/24/2021
Number of Days to Update: 1

Source: Monterey County Health Department
Telephone: 831-796-1297
Last EDR Contact: 06/22/2021
Next Scheduled EDR Contact: 10/11/2021
Data Release Frequency: Varies

NAPA COUNTY:

GOVERNMENT RECORDS SEARCHED / DATA CURRENCY TRACKING

LUST NAPA: Sites With Reported Contamination

A listing of leaking underground storage tank sites located in Napa county.

Date of Government Version: 01/09/2017
Date Data Arrived at EDR: 01/11/2017
Date Made Active in Reports: 03/02/2017
Number of Days to Update: 50

Source: Napa County Department of Environmental Management
Telephone: 707-253-4269
Last EDR Contact: 05/18/2021
Next Scheduled EDR Contact: 09/06/2021
Data Release Frequency: No Update Planned

UST NAPA: Closed and Operating Underground Storage Tank Sites

Underground storage tank sites located in Napa county.

Date of Government Version: 09/05/2019
Date Data Arrived at EDR: 09/09/2019
Date Made Active in Reports: 10/31/2019
Number of Days to Update: 52

Source: Napa County Department of Environmental Management
Telephone: 707-253-4269
Last EDR Contact: 05/18/2021
Next Scheduled EDR Contact: 09/06/2021
Data Release Frequency: No Update Planned

NEVADA COUNTY:

CUPA NEVADA: CUPA Facility List

CUPA facility list.

Date of Government Version: 02/03/2021
Date Data Arrived at EDR: 02/04/2021
Date Made Active in Reports: 04/23/2021
Number of Days to Update: 78

Source: Community Development Agency
Telephone: 530-265-1467
Last EDR Contact: 04/21/2021
Next Scheduled EDR Contact: 08/09/2021
Data Release Frequency: Varies

ORANGE COUNTY:

IND_SITE ORANGE: List of Industrial Site Cleanups

Petroleum and non-petroleum spills.

Date of Government Version: 02/01/2021
Date Data Arrived at EDR: 02/04/2021
Date Made Active in Reports: 04/23/2021
Number of Days to Update: 78

Source: Health Care Agency
Telephone: 714-834-3446
Last EDR Contact: 04/29/2021
Next Scheduled EDR Contact: 08/16/2021
Data Release Frequency: Annually

LUST ORANGE: List of Underground Storage Tank Cleanups

Orange County Underground Storage Tank Cleanups (LUST).

Date of Government Version: 03/01/2021
Date Data Arrived at EDR: 05/03/2021
Date Made Active in Reports: 05/12/2021
Number of Days to Update: 9

Source: Health Care Agency
Telephone: 714-834-3446
Last EDR Contact: 04/29/2021
Next Scheduled EDR Contact: 08/16/2021
Data Release Frequency: Quarterly

UST ORANGE: List of Underground Storage Tank Facilities

Orange County Underground Storage Tank Facilities (UST).

Date of Government Version: 02/01/2021
Date Data Arrived at EDR: 02/02/2021
Date Made Active in Reports: 04/20/2021
Number of Days to Update: 77

Source: Health Care Agency
Telephone: 714-834-3446
Last EDR Contact: 04/30/2021
Next Scheduled EDR Contact: 08/16/2021
Data Release Frequency: Quarterly

PLACER COUNTY:

GOVERNMENT RECORDS SEARCHED / DATA CURRENCY TRACKING

MS PLACER: Master List of Facilities

List includes aboveground tanks, underground tanks and cleanup sites.

Date of Government Version: 05/25/2021
Date Data Arrived at EDR: 05/26/2021
Date Made Active in Reports: 06/01/2021
Number of Days to Update: 6

Source: Placer County Health and Human Services
Telephone: 530-745-2363
Last EDR Contact: 05/25/2021
Next Scheduled EDR Contact: 09/13/2021
Data Release Frequency: Semi-Annually

PLUMAS COUNTY:

CUPA PLUMAS: CUPA Facility List

Plumas County CUPA Program facilities.

Date of Government Version: 03/31/2019
Date Data Arrived at EDR: 04/23/2019
Date Made Active in Reports: 06/26/2019
Number of Days to Update: 64

Source: Plumas County Environmental Health
Telephone: 530-283-6355
Last EDR Contact: 04/14/2021
Next Scheduled EDR Contact: 08/02/2021
Data Release Frequency: Varies

RIVERSIDE COUNTY:

LUST RIVERSIDE: Listing of Underground Tank Cleanup Sites

Riverside County Underground Storage Tank Cleanup Sites (LUST).

Date of Government Version: 01/13/2021
Date Data Arrived at EDR: 01/14/2021
Date Made Active in Reports: 03/10/2021
Number of Days to Update: 55

Source: Department of Environmental Health
Telephone: 951-358-5055
Last EDR Contact: 06/08/2021
Next Scheduled EDR Contact: 09/27/2021
Data Release Frequency: Quarterly

UST RIVERSIDE: Underground Storage Tank Tank List

Underground storage tank sites located in Riverside county.

Date of Government Version: 01/13/2021
Date Data Arrived at EDR: 01/14/2021
Date Made Active in Reports: 03/10/2021
Number of Days to Update: 55

Source: Department of Environmental Health
Telephone: 951-358-5055
Last EDR Contact: 06/07/2021
Next Scheduled EDR Contact: 09/27/2021
Data Release Frequency: Quarterly

SACRAMENTO COUNTY:

CS SACRAMENTO: Toxic Site Clean-Up List

List of sites where unauthorized releases of potentially hazardous materials have occurred.

Date of Government Version: 03/30/2021
Date Data Arrived at EDR: 04/01/2021
Date Made Active in Reports: 06/23/2021
Number of Days to Update: 83

Source: Sacramento County Environmental Management
Telephone: 916-875-8406
Last EDR Contact: 07/01/2021
Next Scheduled EDR Contact: 10/11/2021
Data Release Frequency: Quarterly

ML SACRAMENTO: Master Hazardous Materials Facility List

Any business that has hazardous materials on site - hazardous material storage sites, underground storage tanks, waste generators.

Date of Government Version: 03/30/2021
Date Data Arrived at EDR: 04/01/2021
Date Made Active in Reports: 06/25/2021
Number of Days to Update: 85

Source: Sacramento County Environmental Management
Telephone: 916-875-8406
Last EDR Contact: 06/23/2021
Next Scheduled EDR Contact: 10/11/2021
Data Release Frequency: Quarterly

SAN BENITO COUNTY:

GOVERNMENT RECORDS SEARCHED / DATA CURRENCY TRACKING

CUPA SAN BENITO: CUPA Facility List

Cupa facility list

Date of Government Version: 04/28/2021
Date Data Arrived at EDR: 04/29/2021
Date Made Active in Reports: 05/03/2021
Number of Days to Update: 4

Source: San Benito County Environmental Health
Telephone: N/A
Last EDR Contact: 04/27/2021
Next Scheduled EDR Contact: 08/16/2021
Data Release Frequency: Varies

SAN BERNARDINO COUNTY:

PERMITS SAN BERNARDINO: Hazardous Material Permits

This listing includes underground storage tanks, medical waste handlers/generators, hazardous materials handlers, hazardous waste generators, and waste oil generators/handlers.

Date of Government Version: 05/19/2021
Date Data Arrived at EDR: 05/19/2021
Date Made Active in Reports: 06/07/2021
Number of Days to Update: 19

Source: San Bernardino County Fire Department Hazardous Materials Division
Telephone: 909-387-3041
Last EDR Contact: 05/03/2021
Next Scheduled EDR Contact: 08/16/2021
Data Release Frequency: Quarterly

SAN DIEGO COUNTY:

HMMD SAN DIEGO: Hazardous Materials Management Division Database

The database includes: HE58 - This report contains the business name, site address, business phone number, establishment 'H' permit number, type of permit, and the business status. HE17 - In addition to providing the same information provided in the HE58 listing, HE17 provides inspection dates, violations received by the establishment, hazardous waste generated, the quantity, method of storage, treatment/disposal of waste and the hauler, and information on underground storage tanks. Unauthorized Release List - Includes a summary of environmental contamination cases in San Diego County (underground tank cases, non-tank cases, groundwater contamination, and soil contamination are included.)

Date of Government Version: 03/02/2021
Date Data Arrived at EDR: 03/03/2021
Date Made Active in Reports: 05/21/2021
Number of Days to Update: 79

Source: Hazardous Materials Management Division
Telephone: 619-338-2268
Last EDR Contact: 05/28/2021
Next Scheduled EDR Contact: 09/13/2021
Data Release Frequency: Quarterly

LF SAN DIEGO: Solid Waste Facilities

San Diego County Solid Waste Facilities.

Date of Government Version: 10/01/2020
Date Data Arrived at EDR: 11/23/2020
Date Made Active in Reports: 02/08/2021
Number of Days to Update: 77

Source: Department of Health Services
Telephone: 619-338-2209
Last EDR Contact: 05/21/2021
Next Scheduled EDR Contact: 08/02/2021
Data Release Frequency: Varies

SAN DIEGO CO LOP: Local Oversight Program Listing

A listing of all LOP release sites that are or were under the County of San Diego's jurisdiction. Included are closed or transferred cases, open cases, and cases that did not have a case type indicated. The cases without a case type are mostly complaints; however, some of them could be LOP cases.

Date of Government Version: 07/14/2020
Date Data Arrived at EDR: 07/16/2020
Date Made Active in Reports: 09/29/2020
Number of Days to Update: 75

Source: Department of Environmental Health
Telephone: 858-505-6874
Last EDR Contact: 04/14/2021
Next Scheduled EDR Contact: 08/02/2021
Data Release Frequency: Varies

GOVERNMENT RECORDS SEARCHED / DATA CURRENCY TRACKING

SAN DIEGO CO SAM: Environmental Case Listing

The listing contains all underground tank release cases and projects pertaining to properties contaminated with hazardous substances that are actively under review by the Site Assessment and Mitigation Program.

Date of Government Version: 03/23/2010
Date Data Arrived at EDR: 06/15/2010
Date Made Active in Reports: 07/09/2010
Number of Days to Update: 24

Source: San Diego County Department of Environmental Health
Telephone: 619-338-2371
Last EDR Contact: 05/25/2021
Next Scheduled EDR Contact: 09/13/2021
Data Release Frequency: No Update Planned

SAN FRANCISCO COUNTY:

CUPA SAN FRANCISCO CO: CUPA Facility Listing Cupa facilities

Date of Government Version: 02/11/2021
Date Data Arrived at EDR: 02/11/2021
Date Made Active in Reports: 05/05/2021
Number of Days to Update: 83

Source: San Francisco County Department of Environmental Health
Telephone: 415-252-3896
Last EDR Contact: 04/27/2021
Next Scheduled EDR Contact: 08/16/2021
Data Release Frequency: Varies

LUST SAN FRANCISCO: Local Oversight Facilities

A listing of leaking underground storage tank sites located in San Francisco county.

Date of Government Version: 09/19/2008
Date Data Arrived at EDR: 09/19/2008
Date Made Active in Reports: 09/29/2008
Number of Days to Update: 10

Source: Department Of Public Health San Francisco County
Telephone: 415-252-3920
Last EDR Contact: 04/27/2021
Next Scheduled EDR Contact: 08/16/2021
Data Release Frequency: No Update Planned

UST SAN FRANCISCO: Underground Storage Tank Information

Underground storage tank sites located in San Francisco county.

Date of Government Version: 02/11/2021
Date Data Arrived at EDR: 02/11/2021
Date Made Active in Reports: 05/05/2021
Number of Days to Update: 83

Source: Department of Public Health
Telephone: 415-252-3920
Last EDR Contact: 04/27/2021
Next Scheduled EDR Contact: 08/16/2021
Data Release Frequency: Quarterly

SAN JOAQUIN COUNTY:

UST SAN JOAQUIN: San Joaquin Co. UST

A listing of underground storage tank locations in San Joaquin county.

Date of Government Version: 06/22/2018
Date Data Arrived at EDR: 06/26/2018
Date Made Active in Reports: 07/11/2018
Number of Days to Update: 15

Source: Environmental Health Department
Telephone: N/A
Last EDR Contact: 06/08/2021
Next Scheduled EDR Contact: 09/27/2021
Data Release Frequency: Semi-Annually

SAN LUIS OBISPO COUNTY:

CUPA SAN LUIS OBISPO: CUPA Facility List Cupa Facility List.

Date of Government Version: 05/07/2021
Date Data Arrived at EDR: 05/11/2021
Date Made Active in Reports: 05/14/2021
Number of Days to Update: 3

Source: San Luis Obispo County Public Health Department
Telephone: 805-781-5596
Last EDR Contact: 05/06/2021
Next Scheduled EDR Contact: 08/30/2021
Data Release Frequency: Varies

SAN MATEO COUNTY:

GOVERNMENT RECORDS SEARCHED / DATA CURRENCY TRACKING

BI SAN MATEO: Business Inventory

List includes Hazardous Materials Business Plan, hazardous waste generators, and underground storage tanks.

Date of Government Version: 02/20/2020
Date Data Arrived at EDR: 02/20/2020
Date Made Active in Reports: 04/24/2020
Number of Days to Update: 64

Source: San Mateo County Environmental Health Services Division
Telephone: 650-363-1921
Last EDR Contact: 06/10/2021
Next Scheduled EDR Contact: 09/20/2021
Data Release Frequency: Annually

LUST SAN MATEO: Fuel Leak List

A listing of leaking underground storage tank sites located in San Mateo county.

Date of Government Version: 03/29/2019
Date Data Arrived at EDR: 03/29/2019
Date Made Active in Reports: 05/29/2019
Number of Days to Update: 61

Source: San Mateo County Environmental Health Services Division
Telephone: 650-363-1921
Last EDR Contact: 06/02/2021
Next Scheduled EDR Contact: 09/20/2021
Data Release Frequency: Semi-Annually

SANTA BARBARA COUNTY:

CUPA SANTA BARBARA: CUPA Facility Listing

CUPA Program Listing from the Environmental Health Services division.

Date of Government Version: 09/08/2011
Date Data Arrived at EDR: 09/09/2011
Date Made Active in Reports: 10/07/2011
Number of Days to Update: 28

Source: Santa Barbara County Public Health Department
Telephone: 805-686-8167
Last EDR Contact: 05/12/2021
Next Scheduled EDR Contact: 08/30/2021
Data Release Frequency: No Update Planned

SANTA CLARA COUNTY:

CUPA SANTA CLARA: Cupa Facility List

Cupa facility list

Date of Government Version: 02/24/2021
Date Data Arrived at EDR: 02/26/2021
Date Made Active in Reports: 05/19/2021
Number of Days to Update: 82

Source: Department of Environmental Health
Telephone: 408-918-1973
Last EDR Contact: 05/12/2021
Next Scheduled EDR Contact: 08/30/2021
Data Release Frequency: Varies

HIST LUST SANTA CLARA: HIST LUST - Fuel Leak Site Activity Report

A listing of open and closed leaking underground storage tanks. This listing is no longer updated by the county. Leaking underground storage tanks are now handled by the Department of Environmental Health.

Date of Government Version: 03/29/2005
Date Data Arrived at EDR: 03/30/2005
Date Made Active in Reports: 04/21/2005
Number of Days to Update: 22

Source: Santa Clara Valley Water District
Telephone: 408-265-2600
Last EDR Contact: 03/23/2009
Next Scheduled EDR Contact: 06/22/2009
Data Release Frequency: No Update Planned

LUST SANTA CLARA: LOP Listing

A listing of leaking underground storage tanks located in Santa Clara county.

Date of Government Version: 03/03/2014
Date Data Arrived at EDR: 03/05/2014
Date Made Active in Reports: 03/18/2014
Number of Days to Update: 13

Source: Department of Environmental Health
Telephone: 408-918-3417
Last EDR Contact: 05/18/2021
Next Scheduled EDR Contact: 09/06/2021
Data Release Frequency: No Update Planned

GOVERNMENT RECORDS SEARCHED / DATA CURRENCY TRACKING

SAN JOSE HAZMAT: Hazardous Material Facilities

Hazardous material facilities, including underground storage tank sites.

Date of Government Version: 11/03/2020
Date Data Arrived at EDR: 11/05/2020
Date Made Active in Reports: 01/26/2021
Number of Days to Update: 82

Source: City of San Jose Fire Department
Telephone: 408-535-7694
Last EDR Contact: 05/21/2021
Next Scheduled EDR Contact: 08/16/2021
Data Release Frequency: Annually

SANTA CRUZ COUNTY:

CUPA SANTA CRUZ: CUPA Facility List CUPA facility listing.

Date of Government Version: 01/21/2017
Date Data Arrived at EDR: 02/22/2017
Date Made Active in Reports: 05/23/2017
Number of Days to Update: 90

Source: Santa Cruz County Environmental Health
Telephone: 831-464-2761
Last EDR Contact: 05/12/2021
Next Scheduled EDR Contact: 08/30/2021
Data Release Frequency: Varies

SHASTA COUNTY:

CUPA SHASTA: CUPA Facility List Cupa Facility List.

Date of Government Version: 06/15/2017
Date Data Arrived at EDR: 06/19/2017
Date Made Active in Reports: 08/09/2017
Number of Days to Update: 51

Source: Shasta County Department of Resource Management
Telephone: 530-225-5789
Last EDR Contact: 05/12/2021
Next Scheduled EDR Contact: 08/30/2021
Data Release Frequency: Varies

SOLANO COUNTY:

LUST SOLANO: Leaking Underground Storage Tanks

A listing of leaking underground storage tank sites located in Solano county.

Date of Government Version: 06/04/2019
Date Data Arrived at EDR: 06/06/2019
Date Made Active in Reports: 08/13/2019
Number of Days to Update: 68

Source: Solano County Department of Environmental Management
Telephone: 707-784-6770
Last EDR Contact: 05/25/2021
Next Scheduled EDR Contact: 09/13/2021
Data Release Frequency: Quarterly

UST SOLANO: Underground Storage Tanks

Underground storage tank sites located in Solano county.

Date of Government Version: 03/23/2021
Date Data Arrived at EDR: 03/25/2021
Date Made Active in Reports: 06/10/2021
Number of Days to Update: 77

Source: Solano County Department of Environmental Management
Telephone: 707-784-6770
Last EDR Contact: 06/22/2021
Next Scheduled EDR Contact: 09/12/2021
Data Release Frequency: Quarterly

SONOMA COUNTY:

CUPA SONOMA: Cupa Facility List Cupa Facility list

GOVERNMENT RECORDS SEARCHED / DATA CURRENCY TRACKING

Date of Government Version: 12/15/2020
Date Data Arrived at EDR: 12/16/2020
Date Made Active in Reports: 12/23/2020
Number of Days to Update: 7

Source: County of Sonoma Fire & Emergency Services Department
Telephone: 707-565-1174
Last EDR Contact: 06/28/2021
Next Scheduled EDR Contact: 10/04/2021
Data Release Frequency: Varies

LUST SONOMA: Leaking Underground Storage Tank Sites

A listing of leaking underground storage tank sites located in Sonoma county.

Date of Government Version: 04/01/2021
Date Data Arrived at EDR: 04/01/2021
Date Made Active in Reports: 06/23/2021
Number of Days to Update: 83

Source: Department of Health Services
Telephone: 707-565-6565
Last EDR Contact: 06/15/2021
Next Scheduled EDR Contact: 10/04/2021
Data Release Frequency: Quarterly

STANISLAUS COUNTY:

CUPA STANISLAUS: CUPA Facility List

Cupa facility list

Date of Government Version: 02/09/2021
Date Data Arrived at EDR: 02/11/2021
Date Made Active in Reports: 05/05/2021
Number of Days to Update: 83

Source: Stanislaus County Department of Environmental Protection
Telephone: 209-525-6751
Last EDR Contact: 04/21/2021
Next Scheduled EDR Contact: 07/26/2021
Data Release Frequency: Varies

SUTTER COUNTY:

UST SUTTER: Underground Storage Tanks

Underground storage tank sites located in Sutter county.

Date of Government Version: 03/01/2021
Date Data Arrived at EDR: 03/02/2021
Date Made Active in Reports: 05/19/2021
Number of Days to Update: 78

Source: Sutter County Environmental Health Services
Telephone: 530-822-7500
Last EDR Contact: 05/25/2021
Next Scheduled EDR Contact: 09/13/2021
Data Release Frequency: Semi-Annually

TEHAMA COUNTY:

CUPA TEHAMA: CUPA Facility List

Cupa facilities

Date of Government Version: 01/13/2021
Date Data Arrived at EDR: 01/14/2021
Date Made Active in Reports: 04/06/2021
Number of Days to Update: 82

Source: Tehama County Department of Environmental Health
Telephone: 530-527-8020
Last EDR Contact: 04/27/2021
Next Scheduled EDR Contact: 08/16/2021
Data Release Frequency: Varies

TRINITY COUNTY:

CUPA TRINITY: CUPA Facility List

Cupa facility list

Date of Government Version: 01/19/2021
Date Data Arrived at EDR: 01/20/2021
Date Made Active in Reports: 04/08/2021
Number of Days to Update: 78

Source: Department of Toxic Substances Control
Telephone: 760-352-0381
Last EDR Contact: 04/14/2021
Next Scheduled EDR Contact: 08/02/2021
Data Release Frequency: Varies

TULARE COUNTY:

GOVERNMENT RECORDS SEARCHED / DATA CURRENCY TRACKING

CUPA TULARE: CUPA Facility List Cupa program facilities

Date of Government Version: 02/02/2021
Date Data Arrived at EDR: 02/04/2021
Date Made Active in Reports: 04/23/2021
Number of Days to Update: 78

Source: Tulare County Environmental Health Services Division
Telephone: 559-624-7400
Last EDR Contact: 04/27/2021
Next Scheduled EDR Contact: 08/16/2021
Data Release Frequency: Varies

TUOLUMNE COUNTY:

CUPA TUOLUMNE: CUPA Facility List Cupa facility list

Date of Government Version: 04/23/2018
Date Data Arrived at EDR: 04/25/2018
Date Made Active in Reports: 06/25/2018
Number of Days to Update: 61

Source: Divison of Environmental Health
Telephone: 209-533-5633
Last EDR Contact: 04/14/2021
Next Scheduled EDR Contact: 08/02/2021
Data Release Frequency: Varies

VENTURA COUNTY:

BWT VENTURA: Business Plan, Hazardous Waste Producers, and Operating Underground Tanks

The BWT list indicates by site address whether the Environmental Health Division has Business Plan (B), Waste Producer (W), and/or Underground Tank (T) information.

Date of Government Version: 12/28/2020
Date Data Arrived at EDR: 01/29/2021
Date Made Active in Reports: 04/22/2021
Number of Days to Update: 83

Source: Ventura County Environmental Health Division
Telephone: 805-654-2813
Last EDR Contact: 04/19/2021
Next Scheduled EDR Contact: 08/02/2021
Data Release Frequency: Quarterly

LF VENTURA: Inventory of Illegal Abandoned and Inactive Sites

Ventura County Inventory of Closed, Illegal Abandoned, and Inactive Sites.

Date of Government Version: 12/01/2011
Date Data Arrived at EDR: 12/01/2011
Date Made Active in Reports: 01/19/2012
Number of Days to Update: 49

Source: Environmental Health Division
Telephone: 805-654-2813
Last EDR Contact: 06/22/2021
Next Scheduled EDR Contact: 10/11/2021
Data Release Frequency: No Update Planned

LUST VENTURA: Listing of Underground Tank Cleanup Sites

Ventura County Underground Storage Tank Cleanup Sites (LUST).

Date of Government Version: 05/29/2008
Date Data Arrived at EDR: 06/24/2008
Date Made Active in Reports: 07/31/2008
Number of Days to Update: 37

Source: Environmental Health Division
Telephone: 805-654-2813
Last EDR Contact: 05/05/2021
Next Scheduled EDR Contact: 08/23/2021
Data Release Frequency: No Update Planned

MED WASTE VENTURA: Medical Waste Program List

To protect public health and safety and the environment from potential exposure to disease causing agents, the Environmental Health Division Medical Waste Program regulates the generation, handling, storage, treatment and disposal of medical waste throughout the County.

Date of Government Version: 03/29/2021
Date Data Arrived at EDR: 04/21/2021
Date Made Active in Reports: 04/23/2021
Number of Days to Update: 2

Source: Ventura County Resource Management Agency
Telephone: 805-654-2813
Last EDR Contact: 04/19/2021
Next Scheduled EDR Contact: 08/02/2021
Data Release Frequency: Quarterly

GOVERNMENT RECORDS SEARCHED / DATA CURRENCY TRACKING

UST VENTURA: Underground Tank Closed Sites List

Ventura County Operating Underground Storage Tank Sites (UST)/Underground Tank Closed Sites List.

Date of Government Version: 03/01/2021
Date Data Arrived at EDR: 03/09/2021
Date Made Active in Reports: 03/31/2021
Number of Days to Update: 22

Source: Environmental Health Division
Telephone: 805-654-2813
Last EDR Contact: 06/04/2021
Next Scheduled EDR Contact: 09/20/2021
Data Release Frequency: Quarterly

YOLO COUNTY:

UST YOLO: Underground Storage Tank Comprehensive Facility Report

Underground storage tank sites located in Yolo county.

Date of Government Version: 03/26/2021
Date Data Arrived at EDR: 04/01/2021
Date Made Active in Reports: 06/23/2021
Number of Days to Update: 83

Source: Yolo County Department of Health
Telephone: 530-666-8646
Last EDR Contact: 06/22/2021
Next Scheduled EDR Contact: 10/11/2021
Data Release Frequency: Annually

YUBA COUNTY:

CUPA YUBA: CUPA Facility List

CUPA facility listing for Yuba County.

Date of Government Version: 04/21/2021
Date Data Arrived at EDR: 04/22/2021
Date Made Active in Reports: 05/12/2021
Number of Days to Update: 20

Source: Yuba County Environmental Health Department
Telephone: 530-749-7523
Last EDR Contact: 04/24/2021
Next Scheduled EDR Contact: 08/09/2021
Data Release Frequency: Varies

OTHER DATABASE(S)

Depending on the geographic area covered by this report, the data provided in these specialty databases may or may not be complete. For example, the existence of wetlands information data in a specific report does not mean that all wetlands in the area covered by the report are included. Moreover, the absence of any reported wetlands information does not necessarily mean that wetlands do not exist in the area covered by the report.

CT MANIFEST: Hazardous Waste Manifest Data

Facility and manifest data. Manifest is a document that lists and tracks hazardous waste from the generator through transporters to a tsd facility.

Date of Government Version: 10/05/2020
Date Data Arrived at EDR: 02/17/2021
Date Made Active in Reports: 05/10/2021
Number of Days to Update: 82

Source: Department of Energy & Environmental Protection
Telephone: 860-424-3375
Last EDR Contact: 05/11/2021
Next Scheduled EDR Contact: 08/23/2021
Data Release Frequency: No Update Planned

NJ MANIFEST: Manifest Information

Hazardous waste manifest information.

Date of Government Version: 12/31/2018
Date Data Arrived at EDR: 04/10/2019
Date Made Active in Reports: 05/16/2019
Number of Days to Update: 36

Source: Department of Environmental Protection
Telephone: N/A
Last EDR Contact: 04/09/2021
Next Scheduled EDR Contact: 07/19/2021
Data Release Frequency: Annually

GOVERNMENT RECORDS SEARCHED / DATA CURRENCY TRACKING

NY MANIFEST: Facility and Manifest Data

Manifest is a document that lists and tracks hazardous waste from the generator through transporters to a TSD facility.

Date of Government Version: 01/01/2019
Date Data Arrived at EDR: 04/29/2020
Date Made Active in Reports: 07/10/2020
Number of Days to Update: 72

Source: Department of Environmental Conservation
Telephone: 518-402-8651
Last EDR Contact: 04/30/2021
Next Scheduled EDR Contact: 08/09/2021
Data Release Frequency: Quarterly

PA MANIFEST: Manifest Information

Hazardous waste manifest information.

Date of Government Version: 06/30/2018
Date Data Arrived at EDR: 07/19/2019
Date Made Active in Reports: 09/10/2019
Number of Days to Update: 53

Source: Department of Environmental Protection
Telephone: 717-783-8990
Last EDR Contact: 04/09/2021
Next Scheduled EDR Contact: 07/26/2021
Data Release Frequency: Annually

RI MANIFEST: Manifest information

Hazardous waste manifest information

Date of Government Version: 12/31/2018
Date Data Arrived at EDR: 02/11/2021
Date Made Active in Reports: 02/24/2021
Number of Days to Update: 13

Source: Department of Environmental Management
Telephone: 401-222-2797
Last EDR Contact: 05/13/2021
Next Scheduled EDR Contact: 08/30/2021
Data Release Frequency: Annually

WI MANIFEST: Manifest Information

Hazardous waste manifest information.

Date of Government Version: 05/31/2018
Date Data Arrived at EDR: 06/19/2019
Date Made Active in Reports: 09/03/2019
Number of Days to Update: 76

Source: Department of Natural Resources
Telephone: N/A
Last EDR Contact: 06/03/2021
Next Scheduled EDR Contact: 09/20/2021
Data Release Frequency: Annually

Oil/Gas Pipelines

Source: Endeavor Business Media

Petroleum Bundle (Crude Oil, Refined Products, Petrochemicals, Gas Liquids (LPG/NGL), and Specialty Gases (Miscellaneous)) N = Natural Gas Bundle (Natural Gas, Gas Liquids (LPG/NGL), and Specialty Gases (Miscellaneous)). This map includes information copyrighted by Endeavor Business Media. This information is provided on a best effort basis and Endeavor Business Media does not guarantee its accuracy nor warrant its fitness for any particular purpose. Such information has been reprinted with the permission of Endeavor Business Media.

Electric Power Transmission Line Data

Source: Endeavor Business Media

This map includes information copyrighted by Endeavor Business Media. This information is provided on a best effort basis and Endeavor Business Media does not guarantee its accuracy nor warrant its fitness for any particular purpose. Such information has been reprinted with the permission of Endeavor Business Media.

Sensitive Receptors: There are individuals deemed sensitive receptors due to their fragile immune systems and special sensitivity to environmental discharges. These sensitive receptors typically include the elderly, the sick, and children. While the location of all sensitive receptors cannot be determined, EDR indicates those buildings and facilities - schools, daycares, hospitals, medical centers, and nursing homes - where individuals who are sensitive receptors are likely to be located.

AHA Hospitals:

Source: American Hospital Association, Inc.
Telephone: 312-280-5991

The database includes a listing of hospitals based on the American Hospital Association's annual survey of hospitals.

Medical Centers: Provider of Services Listing

Source: Centers for Medicare & Medicaid Services
Telephone: 410-786-3000

A listing of hospitals with Medicare provider number, produced by Centers of Medicare & Medicaid Services, a federal agency within the U.S. Department of Health and Human Services.

GOVERNMENT RECORDS SEARCHED / DATA CURRENCY TRACKING

Nursing Homes

Source: National Institutes of Health

Telephone: 301-594-6248

Information on Medicare and Medicaid certified nursing homes in the United States.

Public Schools

Source: National Center for Education Statistics

Telephone: 202-502-7300

The National Center for Education Statistics' primary database on elementary and secondary public education in the United States. It is a comprehensive, annual, national statistical database of all public elementary and secondary schools and school districts, which contains data that are comparable across all states.

Private Schools

Source: National Center for Education Statistics

Telephone: 202-502-7300

The National Center for Education Statistics' primary database on private school locations in the United States.

Daycare Centers: Licensed Facilities

Source: Department of Social Services

Telephone: 916-657-4041

Flood Zone Data: This data was obtained from the Federal Emergency Management Agency (FEMA). It depicts 100-year and 500-year flood zones as defined by FEMA. It includes the National Flood Hazard Layer (NFHL) which incorporates Flood Insurance Rate Map (FIRM) data and Q3 data from FEMA in areas not covered by NFHL.

Source: FEMA

Telephone: 877-336-2627

Date of Government Version: 2003, 2015

NWI: National Wetlands Inventory. This data, available in select counties across the country, was obtained by EDR in 2002, 2005 and 2010 from the U.S. Fish and Wildlife Service.

State Wetlands Data: Wetland Inventory

Source: Department of Fish and Wildlife

Telephone: 916-445-0411

Current USGS 7.5 Minute Topographic Map

Source: U.S. Geological Survey

STREET AND ADDRESS INFORMATION

© 2015 TomTom North America, Inc. All rights reserved. This material is proprietary and the subject of copyright protection and other intellectual property rights owned by or licensed to Tele Atlas North America, Inc. The use of this material is subject to the terms of a license agreement. You will be held liable for any unauthorized copying or disclosure of this material.

GEOCHECK[®] - PHYSICAL SETTING SOURCE ADDENDUM

TARGET PROPERTY ADDRESS

THIRD ST. & CENTRAL AVE, HIGHLAND
26999 WEST 5TH STREET
HIGHLAND, CA 92346

TARGET PROPERTY COORDINATES

Latitude (North):	34.107062 - 34° 6' 25.42"
Longitude (West):	117.214478 - 117° 12' 52.12"
Universal Transverse Mercator:	Zone 11
UTM X (Meters):	480217.8
UTM Y (Meters):	3773852.8
Elevation:	1176 ft. above sea level

USGS TOPOGRAPHIC MAP

Target Property Map:	5630631 REDLANDS, CA
Version Date:	2012
North Map:	5630615 HARRISON MOUNTAIN, CA
Version Date:	2012

EDR's GeoCheck Physical Setting Source Addendum is provided to assist the environmental professional in forming an opinion about the impact of potential contaminant migration.

Assessment of the impact of contaminant migration generally has two principle investigative components:

1. Groundwater flow direction, and
2. Groundwater flow velocity.

Groundwater flow direction may be impacted by surface topography, hydrology, hydrogeology, characteristics of the soil, and nearby wells. Groundwater flow velocity is generally impacted by the nature of the geologic strata.

GEOCHECK® - PHYSICAL SETTING SOURCE SUMMARY

GROUNDWATER FLOW DIRECTION INFORMATION

Groundwater flow direction for a particular site is best determined by a qualified environmental professional using site-specific well data. If such data is not reasonably ascertainable, it may be necessary to rely on other sources of information, such as surface topographic information, hydrologic information, hydrogeologic data collected on nearby properties, and regional groundwater flow information (from deep aquifers).

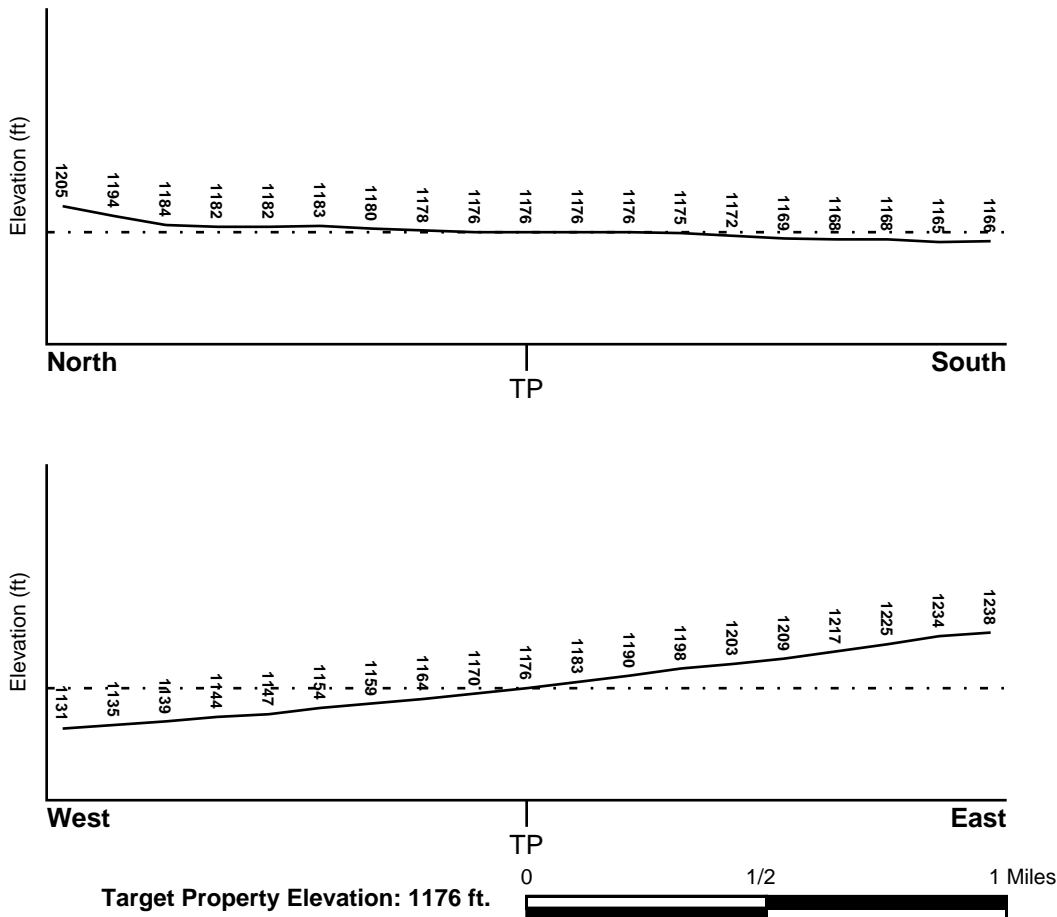
TOPOGRAPHIC INFORMATION

Surface topography may be indicative of the direction of surficial groundwater flow. This information can be used to assist the environmental professional in forming an opinion about the impact of nearby contaminated properties or, should contamination exist on the target property, what downgradient sites might be impacted.

TARGET PROPERTY TOPOGRAPHY

General Topographic Gradient: General West

SURROUNDING TOPOGRAPHY: ELEVATION PROFILES



Source: Topography has been determined from the USGS 7.5' Digital Elevation Model and should be evaluated on a relative (not an absolute) basis. Relative elevation information between sites of close proximity should be field verified.

GEOCHECK® - PHYSICAL SETTING SOURCE SUMMARY

HYDROLOGIC INFORMATION

Surface water can act as a hydrologic barrier to groundwater flow. Such hydrologic information can be used to assist the environmental professional in forming an opinion about the impact of nearby contaminated properties or, should contamination exist on the target property, what downgradient sites might be impacted.

Refer to the Physical Setting Source Map following this summary for hydrologic information (major waterways and bodies of water).

FEMA FLOOD ZONE

<u>Flood Plain Panel at Target Property</u>	<u>FEMA Source Type</u>
06071C8702H	FEMA FIRM Flood data
<u>Additional Panels in search area:</u>	<u>FEMA Source Type</u>
06071C8701H	FEMA FIRM Flood data
06071C8703H	FEMA FIRM Flood data
06071C8704H	FEMA FIRM Flood data

NATIONAL WETLAND INVENTORY

<u>NWI Quad at Target Property</u>	<u>NWI Electronic Data Coverage</u>
NOT AVAILABLE	YES - refer to the Overview Map and Detail Map

HYDROGEOLOGIC INFORMATION

Hydrogeologic information obtained by installation of wells on a specific site can often be an indicator of groundwater flow direction in the immediate area. Such hydrogeologic information can be used to assist the environmental professional in forming an opinion about the impact of nearby contaminated properties or, should contamination exist on the target property, what downgradient sites might be impacted.

Site-Specific Hydrogeological Data*:

Search Radius:	1.25 miles
Status:	Not found

AQUIFLOW®

Search Radius: 1.000 Mile.

EDR has developed the AQUIFLOW Information System to provide data on the general direction of groundwater flow at specific points. EDR has reviewed reports submitted by environmental professionals to regulatory authorities at select sites and has extracted the date of the report, groundwater flow direction as determined hydrogeologically, and the depth to water table.

<u>MAP ID</u>	<u>LOCATION FROM TP</u>	<u>GENERAL DIRECTION GROUNDWATER FLOW</u>
Not Reported		

GEOCHECK® - PHYSICAL SETTING SOURCE SUMMARY

GROUNDWATER FLOW VELOCITY INFORMATION

Groundwater flow velocity information for a particular site is best determined by a qualified environmental professional using site specific geologic and soil strata data. If such data are not reasonably ascertainable, it may be necessary to rely on other sources of information, including geologic age identification, rock stratigraphic unit and soil characteristics data collected on nearby properties and regional soil information. In general, contaminant plumes move more quickly through sandy-gravelly types of soils than silty-clayey types of soils.

GEOLOGIC INFORMATION IN GENERAL AREA OF TARGET PROPERTY

Geologic information can be used by the environmental professional in forming an opinion about the relative speed at which contaminant migration may be occurring.

ROCK STRATIGRAPHIC UNIT

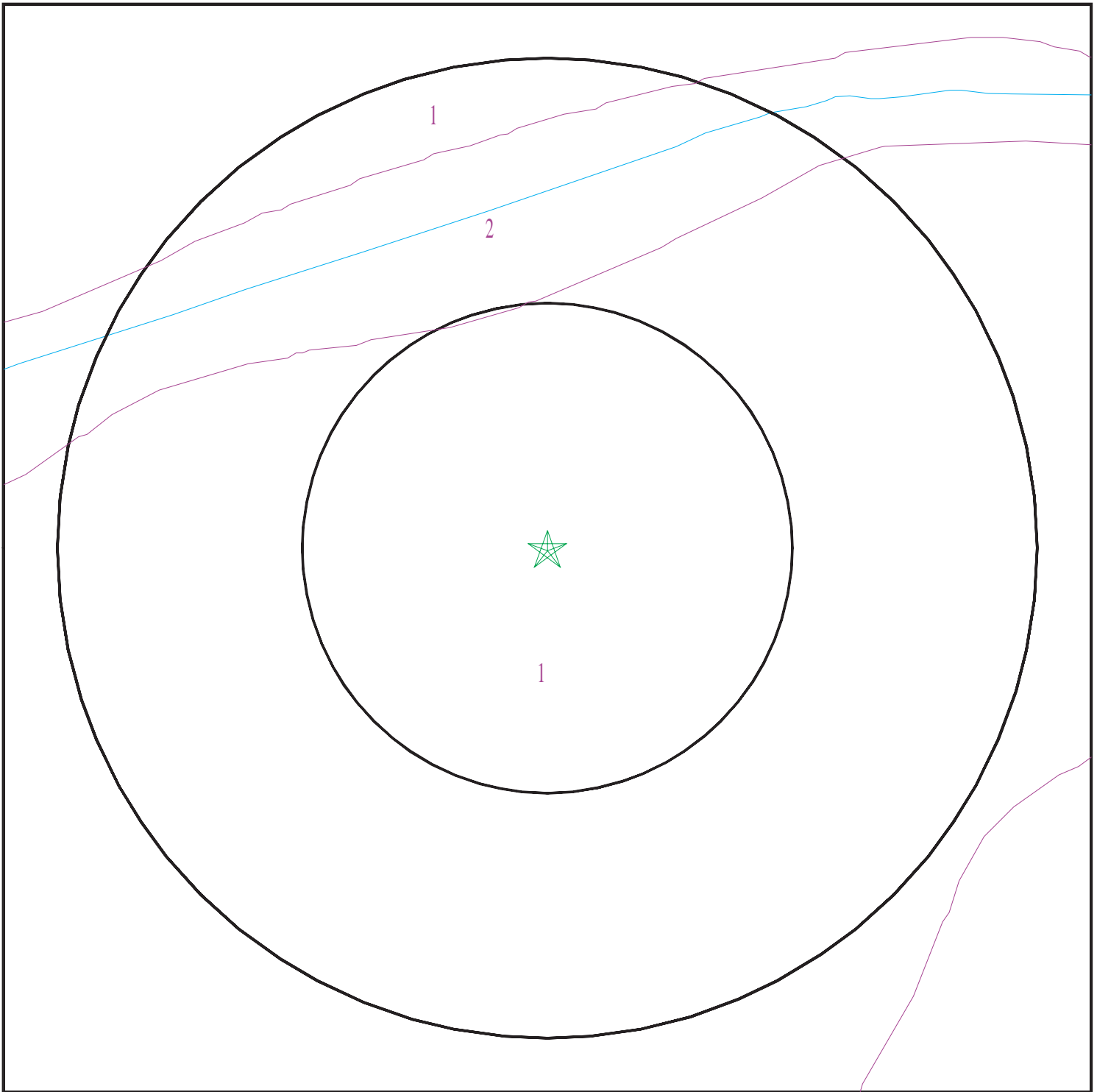
Era:	Cenozoic
System:	Quaternary
Series:	Quaternary
Code:	Q (<i>decoded above as Era, System & Series</i>)

GEOLOGIC AGE IDENTIFICATION

Category: Stratified Sequence

Geologic Age and Rock Stratigraphic Unit Source: P.G. Schruben, R.E. Arndt and W.J. Bawiec, Geology of the Conterminous U.S. at 1:2,500,000 Scale - a digital representation of the 1974 P.B. King and H.M. Beikman Map, USGS Digital Data Series DDS - 11 (1994).

SSURGO SOIL MAP - 6563998.2s



- ★ Target Property
- ∩ SSURGO Soil
- ∩ Water



SITE NAME: Third St. & Central Ave, Highland
ADDRESS: 26999 West 5th Street
HIGHLAND CA 92346
LAT/LONG: 34.107062 / 117.214478

CLIENT: Partner Engineering and Science, Inc.
CONTACT: Evelyn Perez
INQUIRY #: 6563998.2s
DATE: July 06, 2021 5:57 pm

GEOCHECK® - PHYSICAL SETTING SOURCE SUMMARY

DOMINANT SOIL COMPOSITION IN GENERAL AREA OF TARGET PROPERTY

The U.S. Department of Agriculture's (USDA) Soil Conservation Service (SCS) leads the National Cooperative Soil Survey (NCSS) and is responsible for collecting, storing, maintaining and distributing soil survey information for privately owned lands in the United States. A soil map in a soil survey is a representation of soil patterns in a landscape. The following information is based on Soil Conservation Service SSURGO data.

Soil Map ID: 1

Soil Component Name: TUJUNGA

Soil Surface Texture: gravelly loamy sand

Hydrologic Group: Class A - High infiltration rates. Soils are deep, well drained to excessively drained sands and gravels.

Soil Drainage Class: Somewhat excessively drained

Hydric Status: Not hydric

Corrosion Potential - Uncoated Steel: Moderate

Depth to Bedrock Min: > 0 inches

Depth to Watertable Min: > 0 inches

Soil Layer Information							
Layer	Boundary		Soil Texture Class	Classification		Saturated hydraulic conductivity micro m/sec	Soil Reaction (pH)
	Upper	Lower		AASHTO Group	Unified Soil		
1	0 inches	35 inches	gravelly loamy sand	Granular materials (35 pct. or less passing No. 200), Stone Fragments, Gravel and Sand.	COARSE-GRAINED SOILS, Sands, Clean Sands, Poorly graded sand. COARSE-GRAINED SOILS, Sands, Sands with fines, Silty Sand.	Max: 141 Min: 42	Max: 7.3 Min: 6.1
2	35 inches	59 inches	gravelly sand	Granular materials (35 pct. or less passing No. 200), Stone Fragments, Gravel and Sand.	COARSE-GRAINED SOILS, Sands, Clean Sands, Poorly graded sand. COARSE-GRAINED SOILS, Sands, Sands with fines, Silty Sand.	Max: 141 Min: 42	Max: 7.3 Min: 6.1

GEOCHECK® - PHYSICAL SETTING SOURCE SUMMARY

Soil Map ID: 2

Soil Component Name: FLUVENTS

Soil Surface Texture: gravelly sand

Hydrologic Group: Class B - Moderate infiltration rates. Deep and moderately deep, moderately well and well drained soils with moderately coarse textures.

Soil Drainage Class: Somewhat excessively drained

Hydric Status: Partially hydric

Corrosion Potential - Uncoated Steel: High

Depth to Bedrock Min: > 0 inches

Depth to Watertable Min: > 0 inches

Soil Layer Information							
Layer	Boundary		Soil Texture Class	Classification		Saturated hydraulic conductivity micro m/sec	Soil Reaction (pH)
	Upper	Lower		AASHTO Group	Unified Soil		
1	0 inches	9 inches	gravelly sand	Granular materials (35 pct. or less passing No. 200), Stone Fragments, Gravel and Sand.	COARSE-GRAINED SOILS, Sands, Sands with fines, Silty Sand.	Max: 42 Min: 14	Max: 8.4 Min: 6.6
2	9 inches	29 inches	stratified gravelly sand to gravelly loam	Granular materials (35 pct. or less passing No. 200), Stone Fragments, Gravel and Sand.	COARSE-GRAINED SOILS, Sands, Sands with fines, Silty Sand.	Max: 42 Min: 14	Max: 8.4 Min: 6.6
3	29 inches	59 inches	stratified gravelly sand to gravelly loam	Granular materials (35 pct. or less passing No. 200), Stone Fragments, Gravel and Sand.	COARSE-GRAINED SOILS, Sands, Sands with fines, Silty Sand.	Max: 42 Min: 14	Max: 8.4 Min: 6.6

GEOCHECK® - PHYSICAL SETTING SOURCE SUMMARY

LOCAL / REGIONAL WATER AGENCY RECORDS

EDR Local/Regional Water Agency records provide water well information to assist the environmental professional in assessing sources that may impact ground water flow direction, and in forming an opinion about the impact of contaminant migration on nearby drinking water wells.

WELL SEARCH DISTANCE INFORMATION

<u>DATABASE</u>	<u>SEARCH DISTANCE (miles)</u>
Federal USGS	1.000
Federal FRDS PWS	Nearest PWS within 1 mile
State Database	1.000

FEDERAL USGS WELL INFORMATION

<u>MAP ID</u>	<u>WELL ID</u>	<u>LOCATION FROM TP</u>
A1	USGS40000141172	0 - 1/8 Mile East
A2	USGS40000141197	1/8 - 1/4 Mile ENE
A3	USGS40000141171	1/8 - 1/4 Mile East
4	USGS40000141173	1/8 - 1/4 Mile West
5	USGS40000141259	1/8 - 1/4 Mile NNW
B6	USGS40000141215	1/8 - 1/4 Mile ENE
7	USGS40000141161	1/4 - 1/2 Mile East
C10	USGS40000141260	1/4 - 1/2 Mile NW
11	USGS40000141222	1/4 - 1/2 Mile ENE
C12	USGS40000141261	1/4 - 1/2 Mile NW
13	USGS40000141308	1/4 - 1/2 Mile NNW
D14	USGS40000141169	1/4 - 1/2 Mile East
D15	USGS40000141170	1/4 - 1/2 Mile East
D16	USGS40000141185	1/4 - 1/2 Mile East
D17	USGS40000141160	1/4 - 1/2 Mile East
21	USGS40000141317	1/4 - 1/2 Mile NNE
E24	USGS40000141202	1/4 - 1/2 Mile East
F25	USGS40000141241	1/4 - 1/2 Mile WNW
F26	USGS40000141242	1/4 - 1/2 Mile WNW
27	USGS40000141325	1/4 - 1/2 Mile NNE
28	USGS40000141336	1/4 - 1/2 Mile NNE
G29	USGS40000141321	1/2 - 1 Mile NE
H31	USGS40000141060	1/2 - 1 Mile SE
G34	USGS40000141335	1/2 - 1 Mile NE
36	USGS40000141379	1/2 - 1 Mile North
37	USGS40000141286	1/2 - 1 Mile WNW
I38	USGS40000141203	1/2 - 1 Mile West
I39	USGS40000141204	1/2 - 1 Mile West
I40	USGS40000141174	1/2 - 1 Mile West
43	USGS40000141344	1/2 - 1 Mile NW
M48	USGS40000141361	1/2 - 1 Mile NW
54	USGS40000141324	1/2 - 1 Mile NE
55	USGS40000141347	1/2 - 1 Mile NE
56	USGS40000141312	1/2 - 1 Mile WNW
K57	USGS40000141142	1/2 - 1 Mile West
I58	USGS40000141213	1/2 - 1 Mile West

GEOCHECK® - PHYSICAL SETTING SOURCE SUMMARY

FEDERAL USGS WELL INFORMATION

MAP ID	WELL ID	LOCATION FROM TP
I60	USGS40000141216	1/2 - 1 Mile West
J62	USGS40000141040	1/2 - 1 Mile SE
M63	USGS40000141388	1/2 - 1 Mile NNW
64	USGS40000141412	1/2 - 1 Mile North
N65	USGS40000141065	1/2 - 1 Mile WSW
67	USGS40000141413	1/2 - 1 Mile North
68	USGS40000141313	1/2 - 1 Mile WNW
71	USGS40000141421	1/2 - 1 Mile North
O72	USGS40000141131	1/2 - 1 Mile West
73	USGS40000141258	1/2 - 1 Mile ENE
N74	USGS40000141057	1/2 - 1 Mile WSW
P76	USGS40000141191	1/2 - 1 Mile East
Q79	USGS40000141249	1/2 - 1 Mile WNW
Q80	USGS40000141271	1/2 - 1 Mile WNW
R81	USGS40000141383	1/2 - 1 Mile NW
83	USGS40000141299	1/2 - 1 Mile WNW
S87	USGS40000141374	1/2 - 1 Mile NW
91	USGS40000141143	1/2 - 1 Mile West
T95	USGS40000141422	1/2 - 1 Mile NW
T96	USGS40000141423	1/2 - 1 Mile NW
R99	USGS40000141389	1/2 - 1 Mile NW
100	USGS40000141488	1/2 - 1 Mile North
103	USGS40000141330	1/2 - 1 Mile WNW
T106	USGS40000141427	1/2 - 1 Mile NW
T107	USGS40000141428	1/2 - 1 Mile NW
108	USGS40000141450	1/2 - 1 Mile NNW
109	USGS40000140972	1/2 - 1 Mile SW
110	USGS40000141217	1/2 - 1 Mile West

FEDERAL FRDS PUBLIC WATER SUPPLY SYSTEM INFORMATION

MAP ID	WELL ID	LOCATION FROM TP
No PWS System Found		

Note: PWS System location is not always the same as well location.

STATE DATABASE WELL INFORMATION

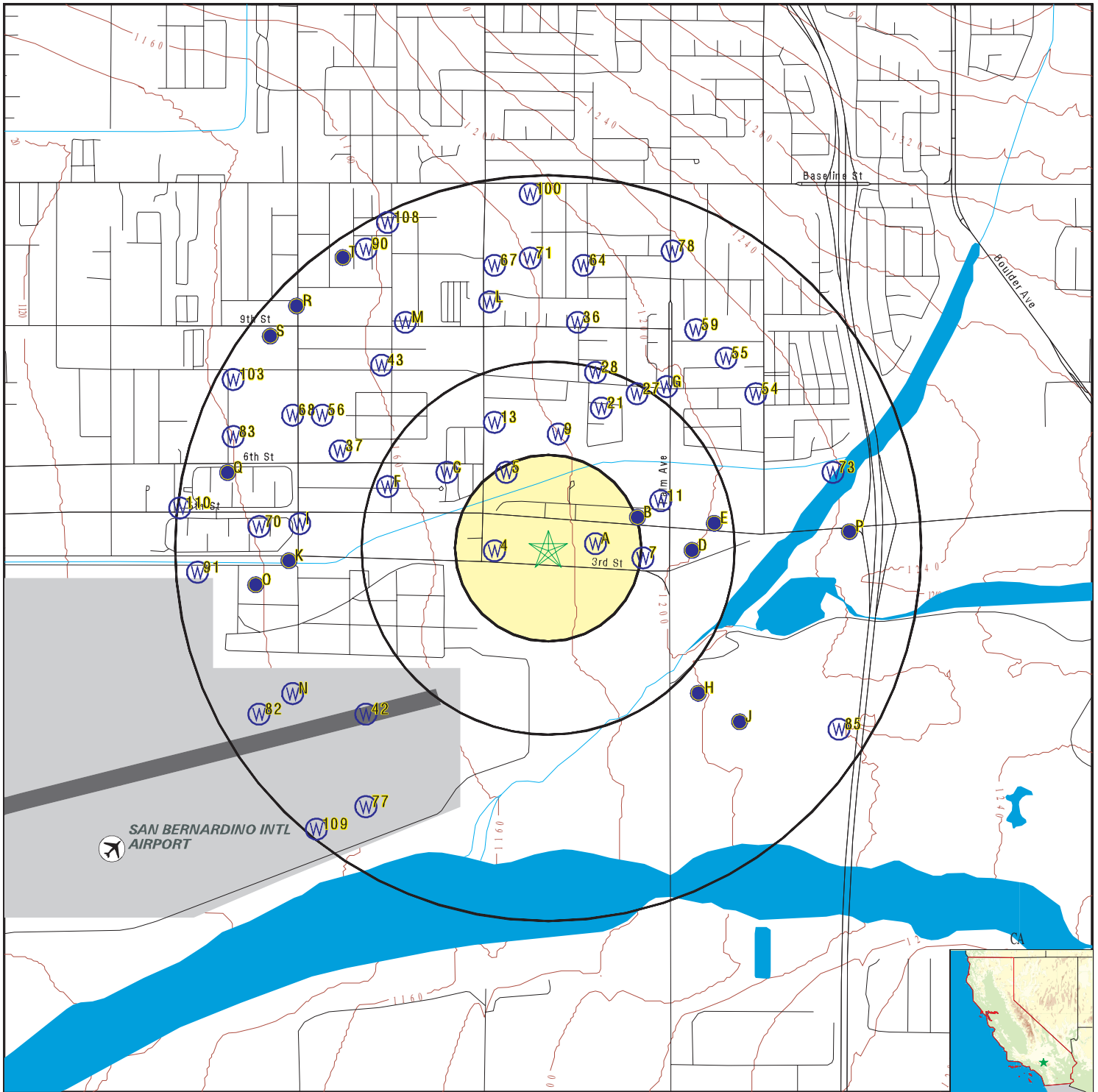
MAP ID	WELL ID	LOCATION FROM TP
B8	CADWR0000036115	1/4 - 1/2 Mile ENE
9	CADWR0000003800	1/4 - 1/2 Mile North
D18	CAUSGSN00016039	1/4 - 1/2 Mile East
D19	CAUSGSN00004484	1/4 - 1/2 Mile East
D20	CAUSGSN00016638	1/4 - 1/2 Mile East
D22	CADDW0000010936	1/4 - 1/2 Mile East
E23	CAUSGSN00011117	1/4 - 1/2 Mile East
H30	CADWR9000006810	1/2 - 1 Mile SE
H32	CAUSGSN00005706	1/2 - 1 Mile SE

GEOCHECK® - PHYSICAL SETTING SOURCE SUMMARY

STATE DATABASE WELL INFORMATION

MAP ID	WELL ID	LOCATION FROM TP
H33	CADDW0000006489	1/2 - 1 Mile SE
H35	CADWR0000030199	1/2 - 1 Mile SE
J41	CADWR0000035024	1/2 - 1 Mile SE
42	CADWR0000013479	1/2 - 1 Mile SW
K44	CADDW0000007406	1/2 - 1 Mile West
L45	CADDW0000006680	1/2 - 1 Mile North
L46	CADDW0000014380	1/2 - 1 Mile North
L47	CADDW0000010935	1/2 - 1 Mile North
L49	803	1/2 - 1 Mile NNW
L50	802	1/2 - 1 Mile NNW
L51	804	1/2 - 1 Mile NNW
L52	807	1/2 - 1 Mile NNW
L53	805	1/2 - 1 Mile NNW
59	798	1/2 - 1 Mile NE
K61	CADWR9000006839	1/2 - 1 Mile West
O66	CADDW0000010240	1/2 - 1 Mile West
P69	CADWR0000037308	1/2 - 1 Mile East
70	CADWR0000034942	1/2 - 1 Mile West
O75	809	1/2 - 1 Mile West
77	CADWR0000000216	1/2 - 1 Mile SW
78	797	1/2 - 1 Mile NNE
82	CADWR0000011121	1/2 - 1 Mile WSW
Q84	CADDW0000009422	1/2 - 1 Mile WNW
85	801	1/2 - 1 Mile ESE
S86	CAUSGSN00018452	1/2 - 1 Mile NW
T88	CADDW0000010401	1/2 - 1 Mile NW
T89	CADDW0000001678	1/2 - 1 Mile NW
90	CADWR0000024907	1/2 - 1 Mile NNW
R92	CADDW0000004370	1/2 - 1 Mile NW
T93	CAUSGSN00000156	1/2 - 1 Mile NW
T94	CAUSGSN00006877	1/2 - 1 Mile NW
R97	CAUSGS000000252	1/2 - 1 Mile NW
R98	CAUSGSN00008670	1/2 - 1 Mile NW
S101	CADWR0000034657	1/2 - 1 Mile NW
S102	CADWR0000018282	1/2 - 1 Mile NW
T104	CAUSGSN00012373	1/2 - 1 Mile NW
T105	CAUSGSN00017831	1/2 - 1 Mile NW

PHYSICAL SETTING SOURCE MAP - 6563998.2s



- County Boundary
- Major Roads
- Contour Lines
- Earthquake Fault Lines
- Airports
- Earthquake epicenter, Richter 5 or greater
- Water Wells
- Public Water Supply Wells
- Cluster of Multiple Icons

- Groundwater Flow Direction
- Indeterminate Groundwater Flow at Location
- Groundwater Flow Varies at Location
- Closest Hydrogeological Data
- Oil, gas or related wells



SITE NAME: Third St. & Central Ave, Highland
 ADDRESS: 26999 West 5th Street
 HIGHLAND CA 92346
 LAT/LONG: 34.107062 / 117.214478

CLIENT: Partner Engineering and Science, Inc.
 CONTACT: Evelyn Perez
 INQUIRY #: 6563998.2s
 DATE: July 06, 2021 5:57 pm

GEOCHECK® - PHYSICAL SETTING SOURCE MAP FINDINGS

Map ID
 Direction
 Distance
 Elevation

Database EDR ID Number

A1
East
0 - 1/8 Mile
Higher

FED USGS USGS40000141172

Organization ID:	USGS-CA		
Organization Name:	USGS California Water Science Center		
Monitor Location:	001S003W05R003S	Type:	Well
Description:	Not Reported	HUC:	18070203
Drainage Area:	Not Reported	Drainage Area Units:	Not Reported
Contrib Drainage Area:	Not Reported	Contrib Drainage Area Unts:	Not Reported
Aquifer:	California Coastal Basin aquifers		
Formation Type:	Not Reported	Aquifer Type:	Not Reported
Construction Date:	19500101	Well Depth:	154
Well Depth Units:	ft	Well Hole Depth:	154
Well Hole Depth Units:	ft		

A2
ENE
1/8 - 1/4 Mile
Higher

FED USGS USGS40000141197

Organization ID:	USGS-CA		
Organization Name:	USGS California Water Science Center		
Monitor Location:	001S003W05R005S	Type:	Well
Description:	Not Reported	HUC:	18070203
Drainage Area:	Not Reported	Drainage Area Units:	Not Reported
Contrib Drainage Area:	Not Reported	Contrib Drainage Area Unts:	Not Reported
Aquifer:	California Coastal Basin aquifers		
Formation Type:	Not Reported	Aquifer Type:	Not Reported
Construction Date:	19510101	Well Depth:	Not Reported
Well Depth Units:	Not Reported	Well Hole Depth:	396
Well Hole Depth Units:	ft		

A3
East
1/8 - 1/4 Mile
Higher

FED USGS USGS40000141171

Organization ID:	USGS-CA		
Organization Name:	USGS California Water Science Center		
Monitor Location:	001S003W05R002S	Type:	Well
Description:	Not Reported	HUC:	18070203
Drainage Area:	Not Reported	Drainage Area Units:	Not Reported
Contrib Drainage Area:	Not Reported	Contrib Drainage Area Unts:	Not Reported
Aquifer:	California Coastal Basin aquifers		
Formation Type:	Not Reported	Aquifer Type:	Not Reported
Construction Date:	19510101	Well Depth:	176
Well Depth Units:	ft	Well Hole Depth:	176
Well Hole Depth Units:	ft		

GEOCHECK® - PHYSICAL SETTING SOURCE MAP FINDINGS

Map ID
 Direction
 Distance
 Elevation

Database EDR ID Number

4
West
1/8 - 1/4 Mile
Lower

FED USGS USGS40000141173

Organization ID:	USGS-CA		
Organization Name:	USGS California Water Science Center		
Monitor Location:	001S003W05Q003S	Type:	Well
Description:	Not Reported	HUC:	18070203
Drainage Area:	Not Reported	Drainage Area Units:	Not Reported
Contrib Drainage Area:	Not Reported	Contrib Drainage Area Unts:	Not Reported
Aquifer:	California Coastal Basin aquifers		
Formation Type:	Not Reported	Aquifer Type:	Not Reported
Construction Date:	19540101	Well Depth:	163
Well Depth Units:	ft	Well Hole Depth:	163
Well Hole Depth Units:	ft		

5
NNW
1/8 - 1/4 Mile
Lower

FED USGS USGS40000141259

Organization ID:	USGS-CA		
Organization Name:	USGS California Water Science Center		
Monitor Location:	001S003W05Q006S	Type:	Well
Description:	Not Reported	HUC:	18070203
Drainage Area:	Not Reported	Drainage Area Units:	Not Reported
Contrib Drainage Area:	Not Reported	Contrib Drainage Area Unts:	Not Reported
Aquifer:	California Coastal Basin aquifers		
Formation Type:	Not Reported	Aquifer Type:	Not Reported
Construction Date:	19520101	Well Depth:	110
Well Depth Units:	ft	Well Hole Depth:	120
Well Hole Depth Units:	ft		

B6
ENE
1/8 - 1/4 Mile
Higher

FED USGS USGS40000141215

Organization ID:	USGS-CA		
Organization Name:	USGS California Water Science Center		
Monitor Location:	001S003W05R006S	Type:	Well
Description:	Not Reported	HUC:	18070203
Drainage Area:	Not Reported	Drainage Area Units:	Not Reported
Contrib Drainage Area:	Not Reported	Contrib Drainage Area Unts:	Not Reported
Aquifer:	California Coastal Basin aquifers		
Formation Type:	Not Reported	Aquifer Type:	Not Reported
Construction Date:	19500101	Well Depth:	104
Well Depth Units:	ft	Well Hole Depth:	114
Well Hole Depth Units:	ft		

GEOCHECK® - PHYSICAL SETTING SOURCE MAP FINDINGS

Map ID
Direction
Distance
Elevation

Database EDR ID Number

7
East
1/4 - 1/2 Mile
Higher

FED USGS USGS40000141161

Organization ID:	USGS-CA		
Organization Name:	USGS California Water Science Center		
Monitor Location:	001S003W05R007S	Type:	Well
Description:	Not Reported	HUC:	18070203
Drainage Area:	Not Reported	Drainage Area Units:	Not Reported
Contrib Drainage Area:	Not Reported	Contrib Drainage Area Unts:	Not Reported
Aquifer:	California Coastal Basin aquifers		
Formation Type:	Not Reported	Aquifer Type:	Not Reported
Construction Date:	19550101	Well Depth:	164
Well Depth Units:	ft	Well Hole Depth:	164
Well Hole Depth Units:	ft		

B8
ENE
1/4 - 1/2 Mile
Higher

CA WELLS CADWR0000036115

Well ID:	01S03W05R002S	Well Type:	UNK
Source:	Department of Water Resources		
Other Name:	01S03W05R002S	GAMA PFAS Testing:	Not Reported
Groundwater Quality Data:	https://gamagroundwater.waterboards.ca.gov/gama/gamamap/public/GamaDataDisplay.asp?dataset=DWR&samp_date=&global_id=&assigned_name=01S03W05R002S&store_num=		
GeoTracker Data:	Not Reported		

9
North
1/4 - 1/2 Mile
Higher

CA WELLS CADWR0000003800

Well ID:	01S03W05K002S	Well Type:	UNK
Source:	Department of Water Resources		
Other Name:	01S03W05K002S	GAMA PFAS Testing:	Not Reported
Groundwater Quality Data:	https://gamagroundwater.waterboards.ca.gov/gama/gamamap/public/GamaDataDisplay.asp?dataset=DWR&samp_date=&global_id=&assigned_name=01S03W05K002S&store_num=		
GeoTracker Data:	Not Reported		

C10
NW
1/4 - 1/2 Mile
Lower

FED USGS USGS40000141260

Organization ID:	USGS-CA		
Organization Name:	USGS California Water Science Center		
Monitor Location:	001S003W05P003S	Type:	Well
Description:	Not Reported	HUC:	18070203
Drainage Area:	Not Reported	Drainage Area Units:	Not Reported
Contrib Drainage Area:	Not Reported	Contrib Drainage Area Unts:	Not Reported
Aquifer:	California Coastal Basin aquifers		
Formation Type:	Not Reported	Aquifer Type:	Not Reported

GEOCHECK® - PHYSICAL SETTING SOURCE MAP FINDINGS

Construction Date:	19550101	Well Depth:	205
Well Depth Units:	ft	Well Hole Depth:	208
Well Hole Depth Units:	ft		

11
ENE
1/4 - 1/2 Mile
Higher

FED USGS USGS40000141222

Organization ID:	USGS-CA		
Organization Name:	USGS California Water Science Center		
Monitor Location:	001S003W05R001S	Type:	Well
Description:	Not Reported	HUC:	18070203
Drainage Area:	Not Reported	Drainage Area Units:	Not Reported
Contrib Drainage Area:	Not Reported	Contrib Drainage Area Unts:	Not Reported
Aquifer:	California Coastal Basin aquifers		
Formation Type:	Not Reported	Aquifer Type:	Not Reported
Construction Date:	Not Reported	Well Depth:	Not Reported
Well Depth Units:	Not Reported	Well Hole Depth:	200
Well Hole Depth Units:	ft		

C12
NW
1/4 - 1/2 Mile
Lower

FED USGS USGS40000141261

Organization ID:	USGS-CA		
Organization Name:	USGS California Water Science Center		
Monitor Location:	001S003W05P001S	Type:	Well
Description:	Not Reported	HUC:	18070203
Drainage Area:	Not Reported	Drainage Area Units:	Not Reported
Contrib Drainage Area:	Not Reported	Contrib Drainage Area Unts:	Not Reported
Aquifer:	California Coastal Basin aquifers		
Formation Type:	Not Reported	Aquifer Type:	Not Reported
Construction Date:	19510101	Well Depth:	228
Well Depth Units:	ft	Well Hole Depth:	228
Well Hole Depth Units:	ft		

13
NNW
1/4 - 1/2 Mile
Lower

FED USGS USGS40000141308

Organization ID:	USGS-CA		
Organization Name:	USGS California Water Science Center		
Monitor Location:	001S003W05K001S	Type:	Well
Description:	Not Reported	HUC:	18070203
Drainage Area:	Not Reported	Drainage Area Units:	Not Reported
Contrib Drainage Area:	Not Reported	Contrib Drainage Area Unts:	Not Reported
Aquifer:	California Coastal Basin aquifers		
Formation Type:	Not Reported	Aquifer Type:	Not Reported
Construction Date:	19520101	Well Depth:	182
Well Depth Units:	ft	Well Hole Depth:	200
Well Hole Depth Units:	ft		

GEOCHECK® - PHYSICAL SETTING SOURCE MAP FINDINGS

Map ID
 Direction
 Distance
 Elevation

Database EDR ID Number

D14
East
1/4 - 1/2 Mile
Higher

FED USGS USGS40000141169

Organization ID:	USGS-CA		
Organization Name:	USGS California Water Science Center		
Monitor Location:	HOLE-26 LYSIMETER AT 60		
Type:	Well: Test hole not completed as a well		
Description:	Not Reported	HUC:	18070203
Drainage Area:	Not Reported	Drainage Area Units:	Not Reported
Contrib Drainage Area:	Not Reported	Contrib Drainage Area Unts:	Not Reported
Aquifer:	California Coastal Basin aquifers		
Formation Type:	Not Reported	Aquifer Type:	Not Reported
Construction Date:	Not Reported	Well Depth:	Not Reported
Well Depth Units:	Not Reported	Well Hole Depth:	Not Reported
Well Hole Depth Units:	Not Reported		

D15
East
1/4 - 1/2 Mile
Higher

FED USGS USGS40000141170

Organization ID:	USGS-CA		
Organization Name:	USGS California Water Science Center		
Monitor Location:	HOLE-26 LYSIMETER AT 90		
Type:	Well: Test hole not completed as a well		
Description:	Not Reported	HUC:	18070203
Drainage Area:	Not Reported	Drainage Area Units:	Not Reported
Contrib Drainage Area:	Not Reported	Contrib Drainage Area Unts:	Not Reported
Aquifer:	California Coastal Basin aquifers		
Formation Type:	Not Reported	Aquifer Type:	Not Reported
Construction Date:	Not Reported	Well Depth:	Not Reported
Well Depth Units:	Not Reported	Well Hole Depth:	Not Reported
Well Hole Depth Units:	Not Reported		

D16
East
1/4 - 1/2 Mile
Higher

FED USGS USGS40000141185

Organization ID:	USGS-CA		
Organization Name:	USGS California Water Science Center		
Monitor Location:	001S003W04N000S	Type:	Well
Description:	Not Reported	HUC:	18070203
Drainage Area:	Not Reported	Drainage Area Units:	Not Reported
Contrib Drainage Area:	Not Reported	Contrib Drainage Area Unts:	Not Reported
Aquifer:	California Coastal Basin aquifers		
Formation Type:	Not Reported	Aquifer Type:	Not Reported
Construction Date:	Not Reported	Well Depth:	750
Well Depth Units:	ft	Well Hole Depth:	Not Reported
Well Hole Depth Units:	Not Reported		

GEOCHECK® - PHYSICAL SETTING SOURCE MAP FINDINGS

Map ID
Direction
Distance
Elevation

Database EDR ID Number

D17
East
1/4 - 1/2 Mile
Higher

FED USGS USGS40000141160

Organization ID:	USGS-CA		
Organization Name:	USGS California Water Science Center		
Monitor Location:	001S003W04N003S	Type:	Well
Description:	Not Reported	HUC:	18070203
Drainage Area:	Not Reported	Drainage Area Units:	Not Reported
Contrib Drainage Area:	Not Reported	Contrib Drainage Area Unts:	Not Reported
Aquifer:	California Coastal Basin aquifers		
Formation Type:	Not Reported	Aquifer Type:	Not Reported
Construction Date:	Not Reported	Well Depth:	835
Well Depth Units:	ft	Well Hole Depth:	Not Reported
Well Hole Depth Units:	Not Reported		

D18
East
1/4 - 1/2 Mile
Higher

CA WELLS CAUSGSN00016039

Well ID:	USGS-340626117122501	Well Type:	UNK
Source:	United States Geological Survey		
Other Name:	USGS-340626117122501	GAMA PFAS Testing:	Not Reported
Groundwater Quality Data:	https://gamagroundwater.waterboards.ca.gov/gama/gamamap/public/GamaDataDisplay.asp?dataset=USGSNEW&amp_date=&global_id=&assigned_name=USGS-340626117122501&store_num=		
GeoTracker Data:	Not Reported		

D19
East
1/4 - 1/2 Mile
Higher

CA WELLS CAUSGSN00004484

Well ID:	USGS-340625117122502	Well Type:	UNK
Source:	United States Geological Survey		
Other Name:	USGS-340625117122502	GAMA PFAS Testing:	Not Reported
Groundwater Quality Data:	https://gamagroundwater.waterboards.ca.gov/gama/gamamap/public/GamaDataDisplay.asp?dataset=USGSNEW&amp_date=&global_id=&assigned_name=USGS-340625117122502&store_num=		
GeoTracker Data:	Not Reported		

D20
East
1/4 - 1/2 Mile
Higher

CA WELLS CAUSGSN00016638

Well ID:	USGS-340625117122501	Well Type:	UNK
Source:	United States Geological Survey		
Other Name:	USGS-340625117122501	GAMA PFAS Testing:	Not Reported
Groundwater Quality Data:	https://gamagroundwater.waterboards.ca.gov/gama/gamamap/public/GamaDataDisplay.asp?dataset=USGSNEW&amp_date=&global_id=&assigned_name=USGS-340625117122501&store_num=		
GeoTracker Data:	Not Reported		

GEOCHECK® - PHYSICAL SETTING SOURCE MAP FINDINGS

Map ID
Direction
Distance
Elevation

Database EDR ID Number

21
NNE
1/4 - 1/2 Mile
Higher

FED USGS USGS40000141317

Organization ID:	USGS-CA		
Organization Name:	USGS California Water Science Center		
Monitor Location:	001S003W05J003S	Type:	Well
Description:	Not Reported	HUC:	18070203
Drainage Area:	Not Reported	Drainage Area Units:	Not Reported
Contrib Drainage Area:	Not Reported	Contrib Drainage Area Unts:	Not Reported
Aquifer:	California Coastal Basin aquifers		
Formation Type:	Not Reported	Aquifer Type:	Not Reported
Construction Date:	19530101	Well Depth:	221
Well Depth Units:	ft	Well Hole Depth:	221
Well Hole Depth Units:	ft		

D22
East
1/4 - 1/2 Mile
Higher

CA WELLS CADDW0000010936

Well ID:	3610064-025	Well Type:	MUNICIPAL
Source:	Department of Health Services		
Other Name:	WELL 040A - INACTIVE	GAMA PFAS Testing:	Not Reported
Groundwater Quality Data:	https://gamagroundwater.waterboards.ca.gov/gama/gamamap/public/GamaDataDisplay.asp?dataset=DHS&samp_date=&global_id=&assigned_name=3610064-025&store_num=		
GeoTracker Data:	Not Reported		

E23
East
1/4 - 1/2 Mile
Higher

CA WELLS CAUSGSN00011117

Well ID:	USGS-340629117122101	Well Type:	UNK
Source:	United States Geological Survey		
Other Name:	USGS-340629117122101	GAMA PFAS Testing:	Not Reported
Groundwater Quality Data:	https://gamagroundwater.waterboards.ca.gov/gama/gamamap/public/GamaDataDisplay.asp?dataset=USGSNEW&samp_date=&global_id=&assigned_name=USGS-340629117122101&store_num=		
GeoTracker Data:	Not Reported		

E24
East
1/4 - 1/2 Mile
Higher

FED USGS USGS40000141202

Organization ID:	USGS-CA		
Organization Name:	USGS California Water Science Center		
Monitor Location:	001S003W04N001S	Type:	Well
Description:	Not Reported	HUC:	18070203
Drainage Area:	Not Reported	Drainage Area Units:	Not Reported
Contrib Drainage Area:	Not Reported	Contrib Drainage Area Unts:	Not Reported
Aquifer:	California Coastal Basin aquifers		
Formation Type:	Not Reported	Aquifer Type:	Not Reported

GEOCHECK® - PHYSICAL SETTING SOURCE MAP FINDINGS

Construction Date:	19540101	Well Depth:	245
Well Depth Units:	ft	Well Hole Depth:	246
Well Hole Depth Units:	ft		

F25
WNW
1/4 - 1/2 Mile
Lower

FED USGS USGS40000141241

Organization ID:	USGS-CA		
Organization Name:	USGS California Water Science Center		
Monitor Location:	001S003W05N001S	Type:	Well
Description:	Not Reported	HUC:	18070203
Drainage Area:	Not Reported	Drainage Area Units:	Not Reported
Contrib Drainage Area:	Not Reported	Contrib Drainage Area Unts:	Not Reported
Aquifer:	California Coastal Basin aquifers		
Formation Type:	Not Reported	Aquifer Type:	Not Reported
Construction Date:	19500101	Well Depth:	160
Well Depth Units:	ft	Well Hole Depth:	165
Well Hole Depth Units:	ft		

F26
WNW
1/4 - 1/2 Mile
Lower

FED USGS USGS40000141242

Organization ID:	USGS-CA		
Organization Name:	USGS California Water Science Center		
Monitor Location:	001S003W05N004S	Type:	Well
Description:	Not Reported	HUC:	18070203
Drainage Area:	Not Reported	Drainage Area Units:	Not Reported
Contrib Drainage Area:	Not Reported	Contrib Drainage Area Unts:	Not Reported
Aquifer:	California Coastal Basin aquifers		
Formation Type:	Not Reported	Aquifer Type:	Not Reported
Construction Date:	19390101	Well Depth:	88
Well Depth Units:	ft	Well Hole Depth:	96
Well Hole Depth Units:	ft		

27
NNE
1/4 - 1/2 Mile
Higher

FED USGS USGS40000141325

Organization ID:	USGS-CA		
Organization Name:	USGS California Water Science Center		
Monitor Location:	001S003W05J005S	Type:	Well
Description:	Not Reported	HUC:	18070203
Drainage Area:	Not Reported	Drainage Area Units:	Not Reported
Contrib Drainage Area:	Not Reported	Contrib Drainage Area Unts:	Not Reported
Aquifer:	California Coastal Basin aquifers		
Formation Type:	Not Reported	Aquifer Type:	Not Reported
Construction Date:	19540101	Well Depth:	200
Well Depth Units:	ft	Well Hole Depth:	214
Well Hole Depth Units:	ft		

GEOCHECK® - PHYSICAL SETTING SOURCE MAP FINDINGS

Map ID
Direction
Distance
Elevation

Database EDR ID Number

28
NNE
1/4 - 1/2 Mile
Higher

FED USGS USGS40000141336

Organization ID:	USGS-CA		
Organization Name:	USGS California Water Science Center		
Monitor Location:	001S003W05H002S	Type:	Well
Description:	Not Reported	HUC:	18070203
Drainage Area:	Not Reported	Drainage Area Units:	Not Reported
Contrib Drainage Area:	Not Reported	Contrib Drainage Area Unts:	Not Reported
Aquifer:	California Coastal Basin aquifers		
Formation Type:	Not Reported	Aquifer Type:	Not Reported
Construction Date:	Not Reported	Well Depth:	55
Well Depth Units:	ft	Well Hole Depth:	55
Well Hole Depth Units:	ft		

G29
NE
1/2 - 1 Mile
Higher

FED USGS USGS40000141321

Organization ID:	USGS-CA		
Organization Name:	USGS California Water Science Center		
Monitor Location:	001S003W05J001S	Type:	Well
Description:	Not Reported	HUC:	18070203
Drainage Area:	Not Reported	Drainage Area Units:	Not Reported
Contrib Drainage Area:	Not Reported	Contrib Drainage Area Unts:	Not Reported
Aquifer:	California Coastal Basin aquifers		
Formation Type:	Not Reported	Aquifer Type:	Not Reported
Construction Date:	19090101	Well Depth:	Not Reported
Well Depth Units:	Not Reported	Well Hole Depth:	186
Well Hole Depth Units:	ft		

H30
SE
1/2 - 1 Mile
Higher

CA WELLS CADWR9000006810

State Well #:	01S03W09E002S	Station ID:	6584
Well Name:	Not Reported	Basin Name:	San Bernardino
Well Use:	Unknown	Well Type:	Unknown
Well Depth:	0	Well Completion Rpt #:	Not Reported

H31
SE
1/2 - 1 Mile
Higher

FED USGS USGS40000141060

Organization ID:	USGS-CA		
Organization Name:	USGS California Water Science Center		
Monitor Location:	001S003W09E002S	Type:	Well
Description:	Not Reported	HUC:	18070203
Drainage Area:	Not Reported	Drainage Area Units:	Not Reported

GEOCHECK® - PHYSICAL SETTING SOURCE MAP FINDINGS

Contrib Drainage Area:	Not Reported	Contrib Drainage Area Unts:	Not Reported
Aquifer:	California Coastal Basin aquifers	Aquifer Type:	Not Reported
Formation Type:	Not Reported	Well Depth:	401
Construction Date:	19540908	Well Hole Depth:	401
Well Depth Units:	ft		
Well Hole Depth Units:	ft		

Ground water levels, Number of Measurements:	249	Level reading date:	2004-10-22
Feet below surface:	199.28	Feet to sea level:	Not Reported
Note:	The site had been pumped recently.		

Level reading date:	2004-04-20	Feet below surface:	187.41
Feet to sea level:	Not Reported	Note:	The site had been pumped recently.

Level reading date:	2004-04-20	Feet below surface:	Not Reported
Feet to sea level:	Not Reported	Note:	The site was being pumped.

Level reading date:	2003-10-22	Feet below surface:	187.28
Feet to sea level:	Not Reported	Note:	The site had been pumped recently.

Level reading date:	2003-04-23	Feet below surface:	176.05
Feet to sea level:	Not Reported	Note:	Not Reported

Level reading date:	2002-10-29	Feet below surface:	176.13
Feet to sea level:	Not Reported	Note:	Not Reported

Level reading date:	2002-10-28	Feet below surface:	Not Reported
Feet to sea level:	Not Reported	Note:	The site was being pumped.

Level reading date:	2002-04-08	Feet below surface:	161.73
Feet to sea level:	Not Reported	Note:	The site had been pumped recently.

Level reading date:	2001-10-23	Feet below surface:	158.00
Feet to sea level:	Not Reported	Note:	The site had been pumped recently.

Level reading date:	2001-04-18	Feet below surface:	Not Reported
Feet to sea level:	Not Reported	Note:	The site was being pumped.

Level reading date:	2000-10-23	Feet below surface:	145.34
Feet to sea level:	Not Reported	Note:	The site had been pumped recently.

Level reading date:	1999-10-18	Feet below surface:	127.29
Feet to sea level:	Not Reported	Note:	The site had been pumped recently.

Level reading date:	1999-04-14	Feet below surface:	114.38
Feet to sea level:	Not Reported	Note:	The site had been pumped recently.

Level reading date:	1998-10-19	Feet below surface:	116.09
Feet to sea level:	Not Reported	Note:	Not Reported

Level reading date:	1998-04-14	Feet below surface:	119.04
Feet to sea level:	Not Reported	Note:	Not Reported

Level reading date:	1997-10-27	Feet below surface:	138.05
Feet to sea level:	Not Reported	Note:	Not Reported

Level reading date:	1997-04-14	Feet below surface:	127.03
Feet to sea level:	Not Reported	Note:	The site had been pumped recently.

Level reading date:	1996-10-07	Feet below surface:	136.82
Feet to sea level:	Not Reported	Note:	Not Reported

GEOCHECK® - PHYSICAL SETTING SOURCE MAP FINDINGS

Level reading date:	1996-04-22	Feet below surface:	122.14
Feet to sea level:	Not Reported	Note:	The site had been pumped recently.
Level reading date:	1995-10-24	Feet below surface:	131.68
Feet to sea level:	Not Reported	Note:	The site had been pumped recently.
Level reading date:	1995-04-19	Feet below surface:	123.63
Feet to sea level:	Not Reported		
Note:	A nearby site that taps the same aquifer was being pumped.		
Level reading date:	1994-10-26	Feet below surface:	151.77
Feet to sea level:	Not Reported	Note:	The site had been pumped recently.
Level reading date:	1994-04-20	Feet below surface:	Not Reported
Feet to sea level:	Not Reported	Note:	The site was being pumped.
Level reading date:	1993-10-19	Feet below surface:	143.81
Feet to sea level:	Not Reported		
Note:	A nearby site that taps the same aquifer was being pumped.		
Level reading date:	1993-04-12	Feet below surface:	135.92
Feet to sea level:	Not Reported		
Note:	A nearby site that taps the same aquifer was being pumped.		
Level reading date:	1992-10-31	Feet below surface:	164.14
Feet to sea level:	Not Reported		
Note:	A nearby site that taps the same aquifer was being pumped.		
Level reading date:	1992-10-29	Feet below surface:	Not Reported
Feet to sea level:	Not Reported	Note:	The site was being pumped.
Level reading date:	1992-06-12	Feet below surface:	154.34
Feet to sea level:	Not Reported		
Note:	A nearby site that taps the same aquifer was being pumped.		
Level reading date:	1991-11-27	Feet below surface:	159.95
Feet to sea level:	Not Reported	Note:	The site had been pumped recently.
Level reading date:	1991-06-17	Feet below surface:	Not Reported
Feet to sea level:	Not Reported	Note:	The site was being pumped.
Level reading date:	1991-04-24	Feet below surface:	Not Reported
Feet to sea level:	Not Reported	Note:	The site was being pumped.
Level reading date:	1990-12-03	Feet below surface:	Not Reported
Feet to sea level:	Not Reported	Note:	The site was being pumped.
Level reading date:	1990-10-30	Feet below surface:	Not Reported
Feet to sea level:	Not Reported	Note:	The site was being pumped.
Level reading date:	1990-06-25	Feet below surface:	Not Reported
Feet to sea level:	Not Reported	Note:	The site was being pumped.
Level reading date:	1989-11-28	Feet below surface:	130.21
Feet to sea level:	Not Reported		
Note:	A nearby site that taps the same aquifer was being pumped.		
Level reading date:	1989-10-26	Feet below surface:	Not Reported
Feet to sea level:	Not Reported	Note:	The site was being pumped.
Level reading date:	1989-09-21	Feet below surface:	127.20
Feet to sea level:	Not Reported		

GEOCHECK® - PHYSICAL SETTING SOURCE MAP FINDINGS

Note:	A nearby site that taps the same aquifer was being pumped.		
Level reading date:	1989-04-26	Feet below surface:	Not Reported
Feet to sea level:	Not Reported	Note:	The site was being pumped.
Level reading date:	1988-11-23	Feet below surface:	Not Reported
Feet to sea level:	Not Reported	Note:	The site was being pumped.
Level reading date:	1988-10-13	Feet below surface:	Not Reported
Feet to sea level:	Not Reported	Note:	The site was being pumped.
Level reading date:	1988-06-30	Feet below surface:	104.75
Feet to sea level:	Not Reported		
Note:	A nearby site that taps the same aquifer was being pumped.		
Level reading date:	1987-12-08	Feet below surface:	Not Reported
Feet to sea level:	Not Reported	Note:	The site was being pumped.
Level reading date:	1987-06-16	Feet below surface:	88.77
Feet to sea level:	Not Reported		
Note:	A nearby site that taps the same aquifer was being pumped.		
Level reading date:	1987-04-01	Feet below surface:	106.0
Feet to sea level:	Not Reported	Note:	Not Reported
Level reading date:	1987-01-02	Feet below surface:	105.6
Feet to sea level:	Not Reported	Note:	Not Reported
Level reading date:	1986-10-01	Feet below surface:	98.2
Feet to sea level:	Not Reported	Note:	Not Reported
Level reading date:	1986-09-01	Feet below surface:	103.9
Feet to sea level:	Not Reported	Note:	Not Reported
Level reading date:	1986-08-01	Feet below surface:	106.4
Feet to sea level:	Not Reported	Note:	Not Reported
Level reading date:	1986-07-01	Feet below surface:	103.0
Feet to sea level:	Not Reported	Note:	Not Reported
Level reading date:	1986-06-19	Feet below surface:	76.86
Feet to sea level:	Not Reported	Note:	The site had been pumped recently.
Level reading date:	1986-06-01	Feet below surface:	98.0
Feet to sea level:	Not Reported	Note:	Not Reported
Level reading date:	1986-05-01	Feet below surface:	74.0
Feet to sea level:	Not Reported	Note:	Not Reported
Level reading date:	1986-04-01	Feet below surface:	72.4
Feet to sea level:	Not Reported	Note:	Not Reported
Level reading date:	1986-03-01	Feet below surface:	95.1
Feet to sea level:	Not Reported	Note:	Not Reported
Level reading date:	1986-02-01	Feet below surface:	70.7
Feet to sea level:	Not Reported	Note:	Not Reported
Level reading date:	1986-01-14	Feet below surface:	71.74
Feet to sea level:	Not Reported		
Note:	A nearby site that taps the same aquifer was being pumped.		

GEOCHECK® - PHYSICAL SETTING SOURCE MAP FINDINGS

Level reading date:	1986-01-02	Feet below surface:	96.0
Feet to sea level:	Not Reported	Note:	Not Reported
Level reading date:	1985-12-06	Feet below surface:	73.7
Feet to sea level:	Not Reported	Note:	Not Reported
Level reading date:	1985-12-01	Feet below surface:	73.7
Feet to sea level:	Not Reported	Note:	Not Reported
Level reading date:	1985-10-25	Feet below surface:	87.9
Feet to sea level:	Not Reported	Note:	The site was being pumped.
Level reading date:	1985-10-01	Feet below surface:	87.9
Feet to sea level:	Not Reported	Note:	Not Reported
Level reading date:	1985-09-30	Feet below surface:	87.0
Feet to sea level:	Not Reported	Note:	The site was being pumped.
Level reading date:	1985-09-01	Feet below surface:	87.0
Feet to sea level:	Not Reported	Note:	Not Reported
Level reading date:	1985-08-30	Feet below surface:	91.0
Feet to sea level:	Not Reported	Note:	The site was being pumped.
Level reading date:	1985-08-01	Feet below surface:	91.0
Feet to sea level:	Not Reported	Note:	Not Reported
Level reading date:	1985-07-30	Feet below surface:	89.2
Feet to sea level:	Not Reported	Note:	The site was being pumped.
Level reading date:	1985-07-01	Feet below surface:	89.2
Feet to sea level:	Not Reported	Note:	Not Reported
Level reading date:	1985-06-25	Feet below surface:	83.9
Feet to sea level:	Not Reported	Note:	The site was being pumped.
Level reading date:	1985-06-01	Feet below surface:	83.9
Feet to sea level:	Not Reported	Note:	Not Reported
Level reading date:	1985-05-30	Feet below surface:	84.7
Feet to sea level:	Not Reported	Note:	Not Reported
Level reading date:	1985-05-01	Feet below surface:	84.7
Feet to sea level:	Not Reported	Note:	Not Reported
Level reading date:	1985-04-22	Feet below surface:	82.0
Feet to sea level:	Not Reported	Note:	The site was being pumped.
Level reading date:	1985-03-22	Feet below surface:	71.0
Feet to sea level:	Not Reported	Note:	Not Reported
Level reading date:	1985-02-26	Feet below surface:	79.0
Feet to sea level:	Not Reported	Note:	The site was being pumped.
Level reading date:	1984-12-20	Feet below surface:	67.5
Feet to sea level:	Not Reported	Note:	The site was being pumped.
Level reading date:	1984-11-27	Feet below surface:	70.4
Feet to sea level:	Not Reported	Note:	The site was being pumped.
Level reading date:	1984-10-23	Feet below surface:	72.0
Feet to sea level:	Not Reported	Note:	Not Reported

GEOCHECK® - PHYSICAL SETTING SOURCE MAP FINDINGS

Level reading date:	1984-09-13	Feet below surface:	83.5
Feet to sea level:	Not Reported	Note:	The site was being pumped.
Level reading date:	1984-08-27	Feet below surface:	70.2
Feet to sea level:	Not Reported	Note:	Not Reported
Level reading date:	1984-07-11	Feet below surface:	71.0
Feet to sea level:	Not Reported	Note:	The site was being pumped.
Level reading date:	1984-06-14	Feet below surface:	59.0
Feet to sea level:	Not Reported	Note:	Not Reported
Level reading date:	1984-04-19	Feet below surface:	56.7
Feet to sea level:	Not Reported	Note:	Not Reported
Level reading date:	1984-03-22	Feet below surface:	56.0
Feet to sea level:	Not Reported	Note:	Not Reported
Level reading date:	1984-02-21	Feet below surface:	56.2
Feet to sea level:	Not Reported	Note:	Not Reported
Level reading date:	1984-01-23	Feet below surface:	55.0
Feet to sea level:	Not Reported	Note:	Not Reported
Level reading date:	1983-12-27	Feet below surface:	79.0
Feet to sea level:	Not Reported	Note:	The site was being pumped.
Level reading date:	1983-11-30	Feet below surface:	79.0
Feet to sea level:	Not Reported	Note:	The site was being pumped.
Level reading date:	1983-10-31	Feet below surface:	51.9
Feet to sea level:	Not Reported	Note:	Not Reported
Level reading date:	1981-11-18	Feet below surface:	92.0
Feet to sea level:	Not Reported	Note:	Not Reported
Level reading date:	1981-10-16	Feet below surface:	97.1
Feet to sea level:	Not Reported	Note:	Not Reported
Level reading date:	1981-09-18	Feet below surface:	91.2
Feet to sea level:	Not Reported	Note:	Not Reported
Level reading date:	1981-08-13	Feet below surface:	93.3
Feet to sea level:	Not Reported	Note:	Not Reported
Level reading date:	1981-07-23	Feet below surface:	91.6
Feet to sea level:	Not Reported	Note:	Not Reported
Level reading date:	1981-06-11	Feet below surface:	89.1
Feet to sea level:	Not Reported	Note:	Not Reported
Level reading date:	1980-09-18	Feet below surface:	91.2
Feet to sea level:	Not Reported	Note:	Not Reported
Level reading date:	1980-08-14	Feet below surface:	117.1
Feet to sea level:	Not Reported	Note:	The site was being pumped.
Level reading date:	1980-07-23	Feet below surface:	118.9
Feet to sea level:	Not Reported	Note:	The site was being pumped.
Level reading date:	1980-06-13	Feet below surface:	115.3
Feet to sea level:	Not Reported	Note:	The site was being pumped.

GEOCHECK® - PHYSICAL SETTING SOURCE MAP FINDINGS

Level reading date:	1980-05-15	Feet below surface:	88.4
Feet to sea level:	Not Reported	Note:	Not Reported
Level reading date:	1980-04-16	Feet below surface:	89.1
Feet to sea level:	Not Reported	Note:	The site was being pumped.
Level reading date:	1980-03-14	Feet below surface:	89.6
Feet to sea level:	Not Reported	Note:	The site was being pumped.
Level reading date:	1980-01-18	Feet below surface:	128.4
Feet to sea level:	Not Reported	Note:	The site was being pumped.
Level reading date:	1979-12-15	Feet below surface:	135.1
Feet to sea level:	Not Reported	Note:	The site was being pumped.
Level reading date:	1979-11-19	Feet below surface:	139.9
Feet to sea level:	Not Reported	Note:	The site was being pumped.
Level reading date:	1979-10-11	Feet below surface:	139.0
Feet to sea level:	Not Reported	Note:	The site was being pumped.
Level reading date:	1979-09-13	Feet below surface:	137.6
Feet to sea level:	Not Reported	Note:	The site was being pumped.
Level reading date:	1979-08-09	Feet below surface:	135.1
Feet to sea level:	Not Reported	Note:	The site was being pumped.
Level reading date:	1979-07-13	Feet below surface:	140.3
Feet to sea level:	Not Reported	Note:	The site was being pumped.
Level reading date:	1979-06-13	Feet below surface:	151.1
Feet to sea level:	Not Reported	Note:	The site was being pumped.
Level reading date:	1979-05-18	Feet below surface:	149.9
Feet to sea level:	Not Reported	Note:	The site was being pumped.
Level reading date:	1979-04-12	Feet below surface:	145.8
Feet to sea level:	Not Reported	Note:	The site was being pumped.
Level reading date:	1979-03-15	Feet below surface:	148.0
Feet to sea level:	Not Reported	Note:	The site was being pumped.
Level reading date:	1979-02-20	Feet below surface:	149.7
Feet to sea level:	Not Reported	Note:	The site was being pumped.
Level reading date:	1979-01-18	Feet below surface:	152.8
Feet to sea level:	Not Reported	Note:	The site was being pumped.
Level reading date:	1978-12-14	Feet below surface:	151.2
Feet to sea level:	Not Reported	Note:	The site was being pumped.
Level reading date:	1978-11-16	Feet below surface:	157.1
Feet to sea level:	Not Reported	Note:	The site was being pumped.
Level reading date:	1978-10-12	Feet below surface:	155.9
Feet to sea level:	Not Reported	Note:	The site was being pumped.
Level reading date:	1978-09-14	Feet below surface:	154.4
Feet to sea level:	Not Reported	Note:	The site was being pumped.
Level reading date:	1978-08-11	Feet below surface:	152.6
Feet to sea level:	Not Reported	Note:	The site was being pumped.

GEOCHECK® - PHYSICAL SETTING SOURCE MAP FINDINGS

Level reading date:	1977-07-07	Feet below surface:	182.6
Feet to sea level:	Not Reported	Note:	The site was being pumped.
Level reading date:	1977-06-08	Feet below surface:	189.2
Feet to sea level:	Not Reported	Note:	The site was being pumped.
Level reading date:	1977-05-11	Feet below surface:	183.2
Feet to sea level:	Not Reported	Note:	The site was being pumped.
Level reading date:	1977-04-14	Feet below surface:	165.5
Feet to sea level:	Not Reported	Note:	The site was being pumped.
Level reading date:	1977-03-10	Feet below surface:	182.5
Feet to sea level:	Not Reported	Note:	The site was being pumped.
Level reading date:	1977-02-10	Feet below surface:	182.0
Feet to sea level:	Not Reported	Note:	The site was being pumped.
Level reading date:	1977-01-19	Feet below surface:	155.9
Feet to sea level:	Not Reported	Note:	Not Reported
Level reading date:	1976-12-17	Feet below surface:	187.5
Feet to sea level:	Not Reported	Note:	The site was being pumped.
Level reading date:	1976-11-19	Feet below surface:	185.0
Feet to sea level:	Not Reported	Note:	Not Reported
Level reading date:	1976-10-16	Feet below surface:	165.9
Feet to sea level:	Not Reported	Note:	Not Reported
Level reading date:	1976-08-14	Feet below surface:	164.4
Feet to sea level:	Not Reported	Note:	Not Reported
Level reading date:	1976-05-28	Feet below surface:	163.8
Feet to sea level:	Not Reported	Note:	Not Reported
Level reading date:	1976-05-20	Feet below surface:	163.7
Feet to sea level:	Not Reported	Note:	Not Reported
Level reading date:	1976-05-15	Feet below surface:	163.3
Feet to sea level:	Not Reported	Note:	Not Reported
Level reading date:	1976-05-05	Feet below surface:	162.9
Feet to sea level:	Not Reported	Note:	Not Reported
Level reading date:	1976-04-29	Feet below surface:	163.1
Feet to sea level:	Not Reported	Note:	Not Reported
Level reading date:	1976-04-23	Feet below surface:	162.4
Feet to sea level:	Not Reported	Note:	Not Reported
Level reading date:	1976-04-16	Feet below surface:	162.3
Feet to sea level:	Not Reported	Note:	Not Reported
Level reading date:	1976-04-10	Feet below surface:	162.5
Feet to sea level:	Not Reported	Note:	Not Reported
Level reading date:	1976-03-27	Feet below surface:	162.4
Feet to sea level:	Not Reported	Note:	Not Reported
Level reading date:	1976-03-20	Feet below surface:	162.6
Feet to sea level:	Not Reported	Note:	Not Reported

GEOCHECK® - PHYSICAL SETTING SOURCE MAP FINDINGS

Level reading date:	1976-03-13	Feet below surface:	162.7
Feet to sea level:	Not Reported	Note:	Not Reported
Level reading date:	1976-02-14	Feet below surface:	169.0
Feet to sea level:	Not Reported	Note:	Not Reported
Level reading date:	1976-01-17	Feet below surface:	164.7
Feet to sea level:	Not Reported	Note:	Not Reported
Level reading date:	1975-12-20	Feet below surface:	165.7
Feet to sea level:	Not Reported	Note:	Not Reported
Level reading date:	1972-01-09	Feet below surface:	155.9
Feet to sea level:	Not Reported	Note:	Not Reported
Level reading date:	1971-01-23	Feet below surface:	144.3
Feet to sea level:	Not Reported	Note:	Not Reported
Level reading date:	1970-11-27	Feet below surface:	152.0
Feet to sea level:	Not Reported	Note:	Not Reported
Level reading date:	1970-10-11	Feet below surface:	148.8
Feet to sea level:	Not Reported	Note:	Not Reported
Level reading date:	1970-07-30	Feet below surface:	145.8
Feet to sea level:	Not Reported	Note:	Not Reported
Level reading date:	1970-06-17	Feet below surface:	141.6
Feet to sea level:	Not Reported	Note:	Not Reported
Level reading date:	1970-05-16	Feet below surface:	139.1
Feet to sea level:	Not Reported	Note:	Not Reported
Level reading date:	1970-04-25	Feet below surface:	137.1
Feet to sea level:	Not Reported	Note:	Not Reported
Level reading date:	1970-03-24	Feet below surface:	159.5
Feet to sea level:	Not Reported	Note:	The site was being pumped.
Level reading date:	1970-02-14	Feet below surface:	139.1
Feet to sea level:	Not Reported		
Note:	Other conditions existed that would affect the measured water level.		
Level reading date:	1969-08-12	Feet below surface:	129.2
Feet to sea level:	Not Reported	Note:	Not Reported
Level reading date:	1969-07-02	Feet below surface:	121.9
Feet to sea level:	Not Reported	Note:	Not Reported
Level reading date:	1969-06-16	Feet below surface:	146.7
Feet to sea level:	Not Reported	Note:	The site was being pumped.
Level reading date:	1969-04-26	Feet below surface:	124.7
Feet to sea level:	Not Reported	Note:	Not Reported
Level reading date:	1969-04-11	Feet below surface:	155.8
Feet to sea level:	Not Reported	Note:	The site was being pumped.
Level reading date:	1969-04-01	Feet below surface:	146.7
Feet to sea level:	Not Reported	Note:	Not Reported
Level reading date:	1969-03-06	Feet below surface:	190.8

GEOCHECK® - PHYSICAL SETTING SOURCE MAP FINDINGS

Feet to sea level:	Not Reported	Note:	Not Reported
Level reading date:	1969-01-29	Feet below surface:	196.3
Feet to sea level:	Not Reported	Note:	Not Reported
Level reading date:	1968-08-21	Feet below surface:	192.5
Feet to sea level:	Not Reported	Note:	The site was being pumped.
Level reading date:	1968-07-26	Feet below surface:	190.5
Feet to sea level:	Not Reported	Note:	Not Reported
Level reading date:	1968-06-19	Feet below surface:	202.7
Feet to sea level:	Not Reported	Note:	The site was being pumped.
Level reading date:	1967-07-27	Feet below surface:	199.4
Feet to sea level:	Not Reported	Note:	Not Reported
Level reading date:	1967-06-02	Feet below surface:	207.3
Feet to sea level:	Not Reported	Note:	Not Reported
Level reading date:	1967-05-01	Feet below surface:	217.9
Feet to sea level:	Not Reported	Note:	Not Reported
Level reading date:	1966-09-29	Feet below surface:	216.7
Feet to sea level:	Not Reported	Note:	Not Reported
Level reading date:	1966-08-03	Feet below surface:	213.0
Feet to sea level:	Not Reported	Note:	Not Reported
Level reading date:	1966-06-28	Feet below surface:	211.0
Feet to sea level:	Not Reported	Note:	Not Reported
Level reading date:	1966-05-14	Feet below surface:	208.5
Feet to sea level:	Not Reported	Note:	Not Reported
Level reading date:	1966-02-24	Feet below surface:	228.9
Feet to sea level:	Not Reported	Note:	Not Reported
Level reading date:	1965-12-27	Feet below surface:	231.1
Feet to sea level:	Not Reported	Note:	Not Reported
Level reading date:	1965-11-29	Feet below surface:	214.4
Feet to sea level:	Not Reported	Note:	Not Reported
Level reading date:	1965-10-27	Feet below surface:	231.2
Feet to sea level:	Not Reported	Note:	Not Reported
Level reading date:	1965-08-24	Feet below surface:	220.0
Feet to sea level:	Not Reported	Note:	Not Reported
Level reading date:	1965-07-19	Feet below surface:	219.9
Feet to sea level:	Not Reported	Note:	Not Reported
Level reading date:	1965-06-01	Feet below surface:	219.2
Feet to sea level:	Not Reported	Note:	Not Reported
Level reading date:	1965-05-02	Feet below surface:	209.3
Feet to sea level:	Not Reported	Note:	Not Reported
Level reading date:	1965-03-22	Feet below surface:	209.7
Feet to sea level:	Not Reported	Note:	Not Reported

GEOCHECK® - PHYSICAL SETTING SOURCE MAP FINDINGS

Level reading date:	1965-02-24	Feet below surface:	225.2
Feet to sea level:	Not Reported	Note:	Not Reported
Level reading date:	1965-01-27	Feet below surface:	209.1
Feet to sea level:	Not Reported	Note:	Not Reported
Level reading date:	1964-11-20	Feet below surface:	212.9
Feet to sea level:	Not Reported	Note:	Not Reported
Level reading date:	1964-10-28	Feet below surface:	210.7
Feet to sea level:	Not Reported	Note:	Not Reported
Level reading date:	1964-09-24	Feet below surface:	208.6
Feet to sea level:	Not Reported	Note:	Not Reported
Level reading date:	1964-08-17	Feet below surface:	206.1
Feet to sea level:	Not Reported	Note:	Not Reported
Level reading date:	1964-06-27	Feet below surface:	192.5
Feet to sea level:	Not Reported	Note:	Not Reported
Level reading date:	1964-05-27	Feet below surface:	200.8
Feet to sea level:	Not Reported	Note:	Not Reported
Level reading date:	1964-04-06	Feet below surface:	199.2
Feet to sea level:	Not Reported	Note:	Not Reported
Level reading date:	1964-03-27	Feet below surface:	199.1
Feet to sea level:	Not Reported	Note:	Not Reported
Level reading date:	1963-09-25	Feet below surface:	194.8
Feet to sea level:	Not Reported	Note:	Not Reported
Level reading date:	1963-08-26	Feet below surface:	195.0
Feet to sea level:	Not Reported	Note:	Not Reported
Level reading date:	1963-07-30	Feet below surface:	189.3
Feet to sea level:	Not Reported	Note:	Not Reported
Level reading date:	1963-06-26	Feet below surface:	188.0
Feet to sea level:	Not Reported	Note:	Not Reported
Level reading date:	1963-05-29	Feet below surface:	188.5
Feet to sea level:	Not Reported	Note:	Not Reported
Level reading date:	1963-04-29	Feet below surface:	185.3
Feet to sea level:	Not Reported	Note:	Not Reported
Level reading date:	1963-03-19	Feet below surface:	192.2
Feet to sea level:	Not Reported	Note:	Not Reported
Level reading date:	1963-02-28	Feet below surface:	189.4
Feet to sea level:	Not Reported	Note:	Not Reported
Level reading date:	1963-01-28	Feet below surface:	183.9
Feet to sea level:	Not Reported	Note:	Not Reported
Level reading date:	1962-10-26	Feet below surface:	183.7
Feet to sea level:	Not Reported	Note:	Not Reported
Level reading date:	1962-09-08	Feet below surface:	179.8
Feet to sea level:	Not Reported	Note:	Not Reported

GEOCHECK® - PHYSICAL SETTING SOURCE MAP FINDINGS

Level reading date:	1962-07-25	Feet below surface:	177.8
Feet to sea level:	Not Reported	Note:	Not Reported
Level reading date:	1962-06-28	Feet below surface:	178.9
Feet to sea level:	Not Reported	Note:	Not Reported
Level reading date:	1961-11-02	Feet below surface:	171.7
Feet to sea level:	Not Reported	Note:	Not Reported
Level reading date:	1961-10-28	Feet below surface:	169.9
Feet to sea level:	Not Reported	Note:	Not Reported
Level reading date:	1961-08-10	Feet below surface:	172.5
Feet to sea level:	Not Reported	Note:	Not Reported
Level reading date:	1961-07-13	Feet below surface:	160.8
Feet to sea level:	Not Reported	Note:	Not Reported
Level reading date:	1961-06-16	Feet below surface:	160.3
Feet to sea level:	Not Reported	Note:	Not Reported
Level reading date:	1961-05-23	Feet below surface:	159.3
Feet to sea level:	Not Reported	Note:	Not Reported
Level reading date:	1961-04-17	Feet below surface:	157.5
Feet to sea level:	Not Reported	Note:	Not Reported
Level reading date:	1961-03-09	Feet below surface:	154.6
Feet to sea level:	Not Reported	Note:	Not Reported
Level reading date:	1961-02-17	Feet below surface:	153.7
Feet to sea level:	Not Reported	Note:	Not Reported
Level reading date:	1961-01-27	Feet below surface:	153.7
Feet to sea level:	Not Reported	Note:	Not Reported
Level reading date:	1960-11-30	Feet below surface:	155.3
Feet to sea level:	Not Reported	Note:	Not Reported
Level reading date:	1960-07-05	Feet below surface:	154.6
Feet to sea level:	Not Reported	Note:	Not Reported
Level reading date:	1960-02-24	Feet below surface:	129.1
Feet to sea level:	Not Reported	Note:	Not Reported
Level reading date:	1960-01-13	Feet below surface:	141.7
Feet to sea level:	Not Reported	Note:	Not Reported
Level reading date:	1959-12-07	Feet below surface:	155.1
Feet to sea level:	Not Reported	Note:	Not Reported
Level reading date:	1959-09-17	Feet below surface:	147.6
Feet to sea level:	Not Reported	Note:	Not Reported
Level reading date:	1959-08-05	Feet below surface:	137.1
Feet to sea level:	Not Reported	Note:	Not Reported
Level reading date:	1959-06-11	Feet below surface:	135.8
Feet to sea level:	Not Reported	Note:	Not Reported
Level reading date:	1959-05-14	Feet below surface:	130.2
Feet to sea level:	Not Reported	Note:	Not Reported

GEOCHECK® - PHYSICAL SETTING SOURCE MAP FINDINGS

Level reading date:	1959-04-16	Feet below surface:	130.0
Feet to sea level:	Not Reported	Note:	Not Reported
Level reading date:	1959-03-13	Feet below surface:	129.2
Feet to sea level:	Not Reported	Note:	Not Reported
Level reading date:	1959-01-28	Feet below surface:	125.6
Feet to sea level:	Not Reported	Note:	Not Reported
Level reading date:	1958-11-14	Feet below surface:	135.8
Feet to sea level:	Not Reported	Note:	Not Reported
Level reading date:	1958-10-08	Feet below surface:	121.1
Feet to sea level:	Not Reported	Note:	Not Reported
Level reading date:	1958-09-10	Feet below surface:	110.6
Feet to sea level:	Not Reported	Note:	Not Reported
Level reading date:	1958-08-07	Feet below surface:	107.2
Feet to sea level:	Not Reported	Note:	Not Reported
Level reading date:	1956-12-27	Feet below surface:	131.1
Feet to sea level:	Not Reported	Note:	Not Reported
Level reading date:	1956-10-30	Feet below surface:	131.6
Feet to sea level:	Not Reported	Note:	Not Reported
Level reading date:	1956-09-28	Feet below surface:	131.2
Feet to sea level:	Not Reported	Note:	Not Reported
Level reading date:	1956-08-28	Feet below surface:	131.0
Feet to sea level:	Not Reported	Note:	Not Reported
Level reading date:	1956-07-18	Feet below surface:	130.4
Feet to sea level:	Not Reported	Note:	Not Reported
Level reading date:	1956-06-06	Feet below surface:	129.8
Feet to sea level:	Not Reported	Note:	Not Reported
Level reading date:	1956-05-03	Feet below surface:	128.2
Feet to sea level:	Not Reported	Note:	Not Reported
Level reading date:	1956-03-27	Feet below surface:	127.6
Feet to sea level:	Not Reported	Note:	Not Reported
Level reading date:	1956-02-24	Feet below surface:	128.1
Feet to sea level:	Not Reported	Note:	Not Reported
Level reading date:	1956-01-16	Feet below surface:	130.3
Feet to sea level:	Not Reported	Note:	Not Reported
Level reading date:	1955-12-03	Feet below surface:	126.1
Feet to sea level:	Not Reported	Note:	Not Reported
Level reading date:	1955-11-07	Feet below surface:	133.1
Feet to sea level:	Not Reported	Note:	Not Reported
Level reading date:	1955-10-03	Feet below surface:	131.9
Feet to sea level:	Not Reported	Note:	Not Reported
Level reading date:	1955-09-06	Feet below surface:	129.7
Feet to sea level:	Not Reported	Note:	Not Reported

GEOCHECK® - PHYSICAL SETTING SOURCE MAP FINDINGS

Level reading date:	1955-08-02	Feet below surface:	126.3
Feet to sea level:	Not Reported	Note:	Not Reported
Level reading date:	1955-07-05	Feet below surface:	138.4
Feet to sea level:	Not Reported	Note:	Not Reported
Level reading date:	1955-06-06	Feet below surface:	128.5
Feet to sea level:	Not Reported	Note:	Not Reported
Level reading date:	1955-05-02	Feet below surface:	113.0
Feet to sea level:	Not Reported	Note:	Not Reported
Level reading date:	1955-03-28	Feet below surface:	116.9
Feet to sea level:	Not Reported	Note:	Not Reported

**H32
SE
1/2 - 1 Mile
Higher**

CA WELLS CAUSGSN00005706

Well ID:	USGS-340605117122401	Well Type:	UNK
Source:	United States Geological Survey		
Other Name:	USGS-340605117122401	GAMA PFAS Testing:	Not Reported
Groundwater Quality Data:	https://gamagroundwater.waterboards.ca.gov/gama/gamamap/public/GamaDataDisplay.asp?dataset=USGSNEW&samp_date=&global_id=&assigned_name=USGS-340605117122401&store_num=		
GeoTracker Data:	Not Reported		

**H33
SE
1/2 - 1 Mile
Higher**

CA WELLS CADDW0000006489

Well ID:	3601051-001	Well Type:	MUNICIPAL
Source:	Department of Health Services		
Other Name:	WELL 01	GAMA PFAS Testing:	Not Reported
Groundwater Quality Data:	https://gamagroundwater.waterboards.ca.gov/gama/gamamap/public/GamaDataDisplay.asp?dataset=DHS&samp_date=&global_id=&assigned_name=3601051-001&store_num=		
GeoTracker Data:	Not Reported		

**G34
NE
1/2 - 1 Mile
Higher**

FED USGS USGS40000141335

Organization ID:	USGS-CA		
Organization Name:	USGS California Water Science Center		
Monitor Location:	001S003W05H001S	Type:	Well
Description:	Not Reported	HUC:	18070203
Drainage Area:	Not Reported	Drainage Area Units:	Not Reported
Contrib Drainage Area:	Not Reported	Contrib Drainage Area Unts:	Not Reported
Aquifer:	California Coastal Basin aquifers		
Formation Type:	Not Reported	Aquifer Type:	Not Reported
Construction Date:	19490101	Well Depth:	190
Well Depth Units:	ft	Well Hole Depth:	196
Well Hole Depth Units:	ft		

GEOCHECK® - PHYSICAL SETTING SOURCE MAP FINDINGS

Map ID
Direction
Distance
Elevation

Database EDR ID Number

H35
SE
1/2 - 1 Mile
Higher

CA WELLS CADWR0000030199

Well ID:	01S03W09E002S	Well Type:	UNK
Source:	Department of Water Resources		
Other Name:	01S03W09E002S	GAMA PFAS Testing:	Not Reported
Groundwater Quality Data:	https://gamagroundwater.waterboards.ca.gov/gama/gamamap/public/GamaDataDisplay.asp?dataset=DWR&samp_date=&global_id=&assigned_name=01S03W09E002S&store_num=		
GeoTracker Data:	Not Reported		

36
North
1/2 - 1 Mile
Higher

FED USGS USGS40000141379

Organization ID:	USGS-CA		
Organization Name:	USGS California Water Science Center		
Monitor Location:	001S003W05H003S	Type:	Well
Description:	Not Reported	HUC:	18070203
Drainage Area:	Not Reported	Drainage Area Units:	Not Reported
Contrib Drainage Area:	Not Reported	Contrib Drainage Area Unts:	Not Reported
Aquifer:	California Coastal Basin aquifers		
Formation Type:	Not Reported	Aquifer Type:	Not Reported
Construction Date:	19000101	Well Depth:	Not Reported
Well Depth Units:	Not Reported	Well Hole Depth:	130
Well Hole Depth Units:	ft		

37
WNW
1/2 - 1 Mile
Lower

FED USGS USGS40000141286

Organization ID:	USGS-CA		
Organization Name:	USGS California Water Science Center		
Monitor Location:	001S003W05M003S	Type:	Well
Description:	Not Reported	HUC:	18070203
Drainage Area:	Not Reported	Drainage Area Units:	Not Reported
Contrib Drainage Area:	Not Reported	Contrib Drainage Area Unts:	Not Reported
Aquifer:	California Coastal Basin aquifers		
Formation Type:	Not Reported	Aquifer Type:	Not Reported
Construction Date:	19240101	Well Depth:	Not Reported
Well Depth Units:	Not Reported	Well Hole Depth:	101
Well Hole Depth Units:	ft		

I38
West
1/2 - 1 Mile
Lower

FED USGS USGS40000141203

Organization ID:	USGS-CA		
Organization Name:	USGS California Water Science Center		
Monitor Location:	001S003W05N070S	Type:	Well

GEOCHECK® - PHYSICAL SETTING SOURCE MAP FINDINGS

Description:	Not Reported	HUC:	18070203
Drainage Area:	Not Reported	Drainage Area Units:	Not Reported
Contrib Drainage Area:	Not Reported	Contrib Drainage Area Unts:	Not Reported
Aquifer:	California Coastal Basin aquifers		
Formation Type:	Not Reported	Aquifer Type:	Not Reported
Construction Date:	19460101	Well Depth:	110
Well Depth Units:	ft	Well Hole Depth:	130
Well Hole Depth Units:	ft		

I39
West
1/2 - 1 Mile
Lower

FED USGS USGS40000141204

Organization ID:	USGS-CA		
Organization Name:	USGS California Water Science Center		
Monitor Location:	001S003W05N008S	Type:	Well
Description:	Not Reported	HUC:	18070203
Drainage Area:	Not Reported	Drainage Area Units:	Not Reported
Contrib Drainage Area:	Not Reported	Contrib Drainage Area Unts:	Not Reported
Aquifer:	California Coastal Basin aquifers		
Formation Type:	Not Reported	Aquifer Type:	Not Reported
Construction Date:	19500101	Well Depth:	118
Well Depth Units:	ft	Well Hole Depth:	133
Well Hole Depth Units:	ft		

I40
West
1/2 - 1 Mile
Lower

FED USGS USGS40000141174

Organization ID:	USGS-CA		
Organization Name:	USGS California Water Science Center		
Monitor Location:	001S003W05N006S	Type:	Well
Description:	Not Reported	HUC:	18070203
Drainage Area:	Not Reported	Drainage Area Units:	Not Reported
Contrib Drainage Area:	Not Reported	Contrib Drainage Area Unts:	Not Reported
Aquifer:	California Coastal Basin aquifers		
Formation Type:	Not Reported	Aquifer Type:	Not Reported
Construction Date:	19510101	Well Depth:	96
Well Depth Units:	ft	Well Hole Depth:	105
Well Hole Depth Units:	ft		

Ground water levels,Number of Measurements:	4	Level reading date:	1988-11-23
Feet below surface:	87.30	Feet to sea level:	Not Reported
Note:	Not Reported		
Level reading date:	1988-06-30	Feet below surface:	76.23
Feet to sea level:	Not Reported	Note:	Not Reported
Level reading date:	1987-12-09	Feet below surface:	74.51
Feet to sea level:	Not Reported	Note:	Not Reported
Level reading date:	1987-07-15	Feet below surface:	65.90
Feet to sea level:	Not Reported	Note:	Not Reported

GEOCHECK® - PHYSICAL SETTING SOURCE MAP FINDINGS

Map ID
Direction
Distance
Elevation

Database EDR ID Number

J41
SE
1/2 - 1 Mile
Higher

CA WELLS CADWR0000035024

Well ID:	01S03W09E001S	Well Type:	UNK
Source:	Department of Water Resources		
Other Name:	01S03W09E001S	GAMA PFAS Testing:	Not Reported
Groundwater Quality Data:	https://gamagroundwater.waterboards.ca.gov/gama/gamamap/public/GamaDataDisplay.asp?dataset=DWR&samp_date=&global_id=&assigned_name=01S03W09E001S&store_num=		
GeoTracker Data:	Not Reported		

42
SW
1/2 - 1 Mile
Lower

CA WELLS CADWR0000013479

Well ID:	01S03W08E001S	Well Type:	UNK
Source:	Department of Water Resources		
Other Name:	01S03W08E001S	GAMA PFAS Testing:	Not Reported
Groundwater Quality Data:	https://gamagroundwater.waterboards.ca.gov/gama/gamamap/public/GamaDataDisplay.asp?dataset=DWR&samp_date=&global_id=&assigned_name=01S03W08E001S&store_num=		
GeoTracker Data:	Not Reported		

43
NW
1/2 - 1 Mile
Lower

FED USGS USGS40000141344

Organization ID:	USGS-CA		
Organization Name:	USGS California Water Science Center		
Monitor Location:	001S003W05E002S	Type:	Well
Description:	Not Reported	HUC:	18070203
Drainage Area:	Not Reported	Drainage Area Units:	Not Reported
Contrib Drainage Area:	Not Reported	Contrib Drainage Area Unts:	Not Reported
Aquifer:	California Coastal Basin aquifers		
Formation Type:	Not Reported	Aquifer Type:	Not Reported
Construction Date:	Not Reported	Well Depth:	Not Reported
Well Depth Units:	Not Reported	Well Hole Depth:	105
Well Hole Depth Units:	ft		

K44
West
1/2 - 1 Mile
Lower

CA WELLS CADDW0000007406

Well ID:	3610704-005	Well Type:	MUNICIPAL
Source:	Department of Health Services		
Other Name:	WELL 02A - INACTIVE	GAMA PFAS Testing:	Not Reported
Groundwater Quality Data:	https://gamagroundwater.waterboards.ca.gov/gama/gamamap/public/GamaDataDisplay.asp?dataset=DHS&samp_date=&global_id=&assigned_name=3610704-005&store_num=		
GeoTracker Data:	Not Reported		

GEOCHECK® - PHYSICAL SETTING SOURCE MAP FINDINGS

Map ID
 Direction
 Distance
 Elevation

Database EDR ID Number

L45
North
1/2 - 1 Mile
Higher

CA WELLS CADDW0000006680

Well ID: 3610064-005 Well Type: MUNICIPAL
 Source: Department of Health Services
 Other Name: CULL WELL 01 (WELL 132-1) - ABANDONED
 GAMA PFAS Testing: Not Reported
 Groundwater Quality Data: https://gamagroundwater.waterboards.ca.gov/gama/gamamap/public/GamaDataDisplay.asp?dataset=DHS&samp_date=&global_id=&assigned_name=3610064-005&store_num=
 GeoTracker Data: Not Reported

L46
North
1/2 - 1 Mile
Higher

CA WELLS CADDW0000014380

Well ID: 3610064-007 Well Type: MUNICIPAL
 Source: Department of Health Services
 Other Name: CULL WELL 03 (WELL 132-3) - DESTROYED
 GAMA PFAS Testing: Not Reported
 Groundwater Quality Data: https://gamagroundwater.waterboards.ca.gov/gama/gamamap/public/GamaDataDisplay.asp?dataset=DHS&samp_date=&global_id=&assigned_name=3610064-007&store_num=
 GeoTracker Data: Not Reported

L47
North
1/2 - 1 Mile
Higher

CA WELLS CADDW0000010935

Well ID: 3610064-008 Well Type: MUNICIPAL
 Source: Department of Health Services
 Other Name: CULL WELL 04 (WELL 132-4) - DESTROYED
 GAMA PFAS Testing: Not Reported
 Groundwater Quality Data: https://gamagroundwater.waterboards.ca.gov/gama/gamamap/public/GamaDataDisplay.asp?dataset=DHS&samp_date=&global_id=&assigned_name=3610064-008&store_num=
 GeoTracker Data: Not Reported

M48
NW
1/2 - 1 Mile
Lower

FED USGS USGS40000141361

Organization ID: USGS-CA
 Organization Name: USGS California Water Science Center
 Monitor Location: 001S003W05F007S Type: Well
 Description: Not Reported HUC: 18070203
 Drainage Area: Not Reported Drainage Area Units: Not Reported
 Contrib Drainage Area: Not Reported Contrib Drainage Area Unts: Not Reported
 Aquifer: California Coastal Basin aquifers
 Formation Type: Not Reported Aquifer Type: Not Reported
 Construction Date: 19460101 Well Depth: 89
 Well Depth Units: ft Well Hole Depth: 106

GEOCHECK® - PHYSICAL SETTING SOURCE MAP FINDINGS

Well Hole Depth Units: ft

**L49
NNW
1/2 - 1 Mile
Lower**

CA WELLS 803

Seq:	803	Prim sta c:	01S/03W-05D04 S
Frds no:	3610064006	County:	36
District:	13	User id:	TAN
System no:	3610064	Water type:	G
Source nam:	CULL WELL 02	Station ty:	WELL/AMBNT/MUN/INTAKE/SUPPLY
Latitude:	340700.0	Longitude:	1171300.0
Precision:	8	Status:	AR
Comment 1:	Not Reported	Comment 2:	Not Reported
Comment 3:	Not Reported	Comment 4:	Not Reported
Comment 5:	Not Reported	Comment 6:	Not Reported
Comment 7:	Not Reported		
System no:	3610064	System nam:	East Valley Wd
Hqname:	Not Reported	Address:	PO BOX 3427
City:	SAN BERNARDINO	State:	CA
Zip:	92413	Zip ext:	Not Reported
Pop serv:	55000	Connection:	18303
Area serve:	SAN BERNARDINO VIC		

**L50
NNW
1/2 - 1 Mile
Lower**

CA WELLS 802

Seq:	802	Prim sta c:	01S/03W-05D01 S
Frds no:	3610064005	County:	36
District:	13	User id:	TAN
System no:	3610064	Water type:	G
Source nam:	CULL WELL 01	Station ty:	WELL/AMBNT/MUN/INTAKE/SUPPLY
Latitude:	340700.0	Longitude:	1171300.0
Precision:	8	Status:	AR
Comment 1:	Not Reported	Comment 2:	Not Reported
Comment 3:	Not Reported	Comment 4:	Not Reported
Comment 5:	Not Reported	Comment 6:	Not Reported
Comment 7:	Not Reported		
System no:	3610064	System nam:	East Valley Wd
Hqname:	Not Reported	Address:	PO BOX 3427
City:	SAN BERNARDINO	State:	CA
Zip:	92413	Zip ext:	Not Reported
Pop serv:	55000	Connection:	18303
Area serve:	SAN BERNARDINO VIC		

**L51
NNW
1/2 - 1 Mile
Lower**

CA WELLS 804

Seq:	804	Prim sta c:	01S/03W-05D07 S
Frds no:	3610064008	County:	36
District:	13	User id:	TAN

GEOCHECK® - PHYSICAL SETTING SOURCE MAP FINDINGS

System no:	3610064	Water type:	G
Source nam:	CULL WELL 04	Station ty:	WELL/AMBNT/MUN/INTAKE/SUPPLY
Latitude:	340700.0	Longitude:	1171300.0
Precision:	8	Status:	AR
Comment 1:	Not Reported	Comment 2:	Not Reported
Comment 3:	Not Reported	Comment 4:	Not Reported
Comment 5:	Not Reported	Comment 6:	Not Reported
Comment 7:	Not Reported		

System no:	3610064	System nam:	East Valley Wd
Hqname:	Not Reported	Address:	PO BOX 3427
City:	SAN BERNARDINO	State:	CA
Zip:	92413	Zip ext:	Not Reported
Pop serv:	55000	Connection:	18303
Area serve:	SAN BERNARDINO VIC		

**L52
NNW
1/2 - 1 Mile
Lower**

CA WELLS 807

Seq:	807	Prim sta c:	01S/03W-06H04 S
Frds no:	3610064016	County:	36
District:	13	User id:	TAN
System no:	3610064	Water type:	G
Source nam:	WELL 009A - INACTIVE	Station ty:	WELL/AMBNT/MUN/INTAKE/SUPPLY
Latitude:	340700.0	Longitude:	1171300.0
Precision:	8	Status:	IU
Comment 1:	Not Reported	Comment 2:	Not Reported
Comment 3:	Not Reported	Comment 4:	Not Reported
Comment 5:	Not Reported	Comment 6:	Not Reported
Comment 7:	Not Reported		

System no:	3610064	System nam:	East Valley Wd
Hqname:	Not Reported	Address:	PO BOX 3427
City:	SAN BERNARDINO	State:	CA
Zip:	92413	Zip ext:	Not Reported
Pop serv:	55000	Connection:	18303
Area serve:	SAN BERNARDINO VIC		

Sample date:	22-FEB-18	Finding:	2.
Chemical:	GROSS ALPHA MDA95	Report units:	PCI/L
Dir:	0.		

Sample date:	22-FEB-18	Finding:	3.2
Chemical:	GROSS ALPHA COUNTING ERROR	Report units:	PCI/L
Dir:	0.		

Sample date:	22-FEB-18	Finding:	0.88
Chemical:	URANIUM MDA95	Report units:	PCI/L
Dir:	0.		

Sample date:	22-FEB-18	Finding:	18.
Chemical:	URANIUM (PCI/L)	Report units:	PCI/L
Dir:	1.		

Sample date:	22-FEB-18	Finding:	1.9
Chemical:	URANIUM COUNTING ERROR	Report units:	PCI/L
Dir:	0.		

Sample date:	24-JAN-18	Finding:	3.7
--------------	-----------	----------	-----

GEOCHECK® - PHYSICAL SETTING SOURCE MAP FINDINGS

Chemical:	NITRATE (AS N)	Report units:	MG/L
Dir:	0.4		
Sample date:	24-JAN-18	Finding:	3.
Chemical:	GROSS ALPHA COUNTING ERROR	Report units:	PCI/L
Dir:	0.		
Sample date:	24-JAN-18	Finding:	1.8
Chemical:	URANIUM COUNTING ERROR	Report units:	PCI/L
Dir:	0.		
Sample date:	24-JAN-18	Finding:	1.6
Chemical:	GROSS ALPHA MDA95	Report units:	PCI/L
Dir:	0.		
Sample date:	24-JAN-18	Finding:	0.89
Chemical:	URANIUM MDA95	Report units:	PCI/L
Dir:	0.		
Sample date:	24-JAN-18	Finding:	16.
Chemical:	URANIUM (PCI/L)	Report units:	PCI/L
Dir:	1.		
Sample date:	14-DEC-17	Finding:	2.2
Chemical:	GROSS ALPHA MDA95	Report units:	PCI/L
Dir:	0.		
Sample date:	14-DEC-17	Finding:	3.5
Chemical:	GROSS ALPHA COUNTING ERROR	Report units:	PCI/L
Dir:	0.		
Sample date:	14-DEC-17	Finding:	17.
Chemical:	URANIUM (PCI/L)	Report units:	PCI/L
Dir:	1.		
Sample date:	25-OCT-17	Finding:	5.9
Chemical:	NITRATE (AS N)	Report units:	MG/L
Dir:	0.4		
Sample date:	21-AUG-17	Finding:	3.1
Chemical:	GROSS ALPHA COUNTING ERROR	Report units:	PCI/L
Dir:	0.		
Sample date:	21-AUG-17	Finding:	0.89
Chemical:	URANIUM MDA95	Report units:	PCI/L
Dir:	0.		
Sample date:	21-AUG-17	Finding:	2.2
Chemical:	GROSS ALPHA MDA95	Report units:	PCI/L
Dir:	0.		
Sample date:	21-AUG-17	Finding:	1.9
Chemical:	URANIUM COUNTING ERROR	Report units:	PCI/L
Dir:	0.		
Sample date:	21-AUG-17	Finding:	15.
Chemical:	URANIUM (PCI/L)	Report units:	PCI/L
Dir:	1.		
Sample date:	25-JUL-17	Finding:	0.89
Chemical:	URANIUM MDA95	Report units:	PCI/L
Dir:	0.		

GEOCHECK® - PHYSICAL SETTING SOURCE MAP FINDINGS

Sample date:	25-JUL-17	Finding:	2.4
Chemical:	GROSS ALPHA MDA95	Report units:	PCI/L
Dir:	0.		
Sample date:	25-JUL-17	Finding:	2.3
Chemical:	GROSS ALPHA COUNTING ERROR	Report units:	PCI/L
Dir:	0.		
Sample date:	25-JUL-17	Finding:	2.1
Chemical:	URANIUM COUNTING ERROR	Report units:	PCI/L
Dir:	0.		
Sample date:	25-JUL-17	Finding:	23.
Chemical:	URANIUM (PCI/L)	Report units:	PCI/L
Dir:	1.		
Sample date:	25-JUL-17	Finding:	6.5
Chemical:	NITRATE (AS N)	Report units:	MG/L
Dir:	0.4		
Sample date:	27-JUN-17	Finding:	6.6
Chemical:	NITRATE (AS N)	Report units:	MG/L
Dir:	0.4		
Sample date:	25-APR-17	Finding:	6.2
Chemical:	NITRATE (AS N)	Report units:	MG/L
Dir:	0.4		
Sample date:	11-JAN-17	Finding:	3.2
Chemical:	NITRATE (AS N)	Report units:	MG/L
Dir:	0.4		
Sample date:	25-OCT-16	Finding:	4.8
Chemical:	NITRATE (AS N)	Report units:	MG/L
Dir:	0.4		
Sample date:	23-AUG-16	Finding:	9.5
Chemical:	MAGNESIUM	Report units:	MG/L
Dir:	0.		
Sample date:	23-AUG-16	Finding:	54.
Chemical:	CALCIUM	Report units:	MG/L
Dir:	0.		
Sample date:	23-AUG-16	Finding:	21.
Chemical:	SODIUM	Report units:	MG/L
Dir:	0.		
Sample date:	23-AUG-16	Finding:	16.
Chemical:	CHLORIDE	Report units:	MG/L
Dir:	0.		
Sample date:	23-AUG-16	Finding:	27.
Chemical:	SULFATE	Report units:	MG/L
Dir:	0.5		
Sample date:	23-AUG-16	Finding:	0.23
Chemical:	FLUORIDE (F) (NATURAL-SOURCE)	Report units:	MG/L
Dir:	0.1		
Sample date:	23-AUG-16	Finding:	280.
Chemical:	TOTAL DISSOLVED SOLIDS	Report units:	MG/L

GEOCHECK® - PHYSICAL SETTING SOURCE MAP FINDINGS

Dir:	0.		
Sample date:	23-AUG-16	Finding:	170.
Chemical:	HARDNESS (TOTAL) AS CaCO ₃	Report units:	MG/L
Dir:	0.		
Sample date:	23-AUG-16	Finding:	5.2
Chemical:	NITRATE (AS N)	Report units:	MG/L
Dir:	0.4		
Sample date:	26-JUL-16	Finding:	5.4
Chemical:	NITRATE (AS N)	Report units:	MG/L
Dir:	0.4		
Sample date:	07-JUN-16	Finding:	400.
Chemical:	SPECIFIC CONDUCTANCE	Report units:	US
Dir:	0.		
Sample date:	07-JUN-16	Finding:	7.3
Chemical:	PH, LABORATORY	Report units:	Not Reported
Dir:	0.		
Sample date:	07-JUN-16	Finding:	130.
Chemical:	ALKALINITY (TOTAL) AS CaCO ₃	Report units:	MG/L
Dir:	0.		
Sample date:	07-JUN-16	Finding:	150.
Chemical:	BICARBONATE ALKALINITY	Report units:	MG/L
Dir:	0.		
Sample date:	07-JUN-16	Finding:	5.4
Chemical:	NITRATE (AS N)	Report units:	MG/L
Dir:	0.4		
Sample date:	07-JUN-16	Finding:	150.
Chemical:	HARDNESS (TOTAL) AS CaCO ₃	Report units:	MG/L
Dir:	0.		
Sample date:	07-JUN-16	Finding:	47.
Chemical:	CALCIUM	Report units:	MG/L
Dir:	0.		
Sample date:	07-JUN-16	Finding:	8.4
Chemical:	MAGNESIUM	Report units:	MG/L
Dir:	0.		
Sample date:	07-JUN-16	Finding:	18.
Chemical:	SODIUM	Report units:	MG/L
Dir:	0.		
Sample date:	07-JUN-16	Finding:	2.3
Chemical:	POTASSIUM	Report units:	MG/L
Dir:	0.		
Sample date:	07-JUN-16	Finding:	17.
Chemical:	CHLORIDE	Report units:	MG/L
Dir:	0.		
Sample date:	07-JUN-16	Finding:	28.
Chemical:	SULFATE	Report units:	MG/L
Dir:	0.5		

GEOCHECK® - PHYSICAL SETTING SOURCE MAP FINDINGS

Sample date:	07-JUN-16	Finding:	0.24
Chemical:	FLUORIDE (F) (NATURAL-SOURCE)	Report units:	MG/L
Dir:	0.1		
Sample date:	07-JUN-16	Finding:	260.
Chemical:	TOTAL DISSOLVED SOLIDS	Report units:	MG/L
Dir:	0.		
Sample date:	07-JUN-16	Finding:	5.4
Chemical:	NITRATE + NITRITE (AS N)	Report units:	MG/L
Dir:	0.4		
Sample date:	26-APR-16	Finding:	5.3
Chemical:	NITRATE (AS N)	Report units:	MG/L
Dir:	0.4		
Sample date:	26-JAN-16	Finding:	4.9
Chemical:	NITRATE (AS N)	Report units:	MG/L
Dir:	0.4		
Sample date:	27-OCT-15	Finding:	24.
Chemical:	NITRATE (AS NO3)	Report units:	MG/L
Dir:	2.		
Sample date:	25-AUG-15	Finding:	24.
Chemical:	NITRATE (AS NO3)	Report units:	MG/L
Dir:	2.		
Sample date:	14-JUL-15	Finding:	24.
Chemical:	NITRATE (AS NO3)	Report units:	MG/L
Dir:	2.		
Sample date:	28-APR-15	Finding:	25.
Chemical:	NITRATE (AS NO3)	Report units:	MG/L
Dir:	2.		
Sample date:	27-JAN-15	Finding:	23.
Chemical:	NITRATE (AS NO3)	Report units:	MG/L
Dir:	2.		
Sample date:	26-AUG-14	Finding:	170.
Chemical:	HARDNESS (TOTAL) AS CaCO3	Report units:	MG/L
Dir:	0.		
Sample date:	26-AUG-14	Finding:	52.
Chemical:	CALCIUM	Report units:	MG/L
Dir:	0.		
Sample date:	26-AUG-14	Finding:	19.
Chemical:	SODIUM	Report units:	MG/L
Dir:	0.		
Sample date:	26-AUG-14	Finding:	8.9
Chemical:	MAGNESIUM	Report units:	MG/L
Dir:	0.		
Sample date:	26-AUG-14	Finding:	19.
Chemical:	CHLORIDE	Report units:	MG/L
Dir:	0.		
Sample date:	26-AUG-14	Finding:	25.
Chemical:	NITRATE (AS NO3)	Report units:	MG/L

GEOCHECK® - PHYSICAL SETTING SOURCE MAP FINDINGS

Dir:	2.		
Sample date:	26-AUG-14	Finding:	270.
Chemical:	TOTAL DISSOLVED SOLIDS	Report units:	MG/L
Dir:	0.		
Sample date:	26-AUG-14	Finding:	0.24
Chemical:	FLUORIDE (F) (NATURAL-SOURCE)	Report units:	MG/L
Dir:	0.1		
Sample date:	26-AUG-14	Finding:	29.
Chemical:	SULFATE	Report units:	MG/L
Dir:	0.5		
Sample date:	22-JUL-14	Finding:	25.
Chemical:	NITRATE (AS NO3)	Report units:	MG/L
Dir:	2.		
Sample date:	15-JUL-14	Finding:	1.2
Chemical:	GROSS ALPHA MDA95	Report units:	PCI/L
Dir:	0.		
Sample date:	15-JUL-14	Finding:	2.3
Chemical:	GROSS ALPHA COUNTING ERROR	Report units:	PCI/L
Dir:	0.		
Sample date:	15-JUL-14	Finding:	0.88
Chemical:	URANIUM MDA95	Report units:	PCI/L
Dir:	0.		
Sample date:	15-JUL-14	Finding:	18.
Chemical:	URANIUM (PCI/L)	Report units:	PCI/L
Dir:	1.		
Sample date:	15-JUL-14	Finding:	1.7
Chemical:	URANIUM COUNTING ERROR	Report units:	PCI/L
Dir:	0.		
Sample date:	22-APR-14	Finding:	20.
Chemical:	NITRATE (AS NO3)	Report units:	MG/L
Dir:	2.		
Sample date:	28-JAN-14	Finding:	23.
Chemical:	NITRATE (AS NO3)	Report units:	MG/L
Dir:	2.		
Sample date:	22-OCT-13	Finding:	22.
Chemical:	NITRATE (AS NO3)	Report units:	MG/L
Dir:	2.		
Sample date:	24-JUL-13	Finding:	21.
Chemical:	NITRATE (AS NO3)	Report units:	MG/L
Dir:	2.		
Sample date:	25-JUN-13	Finding:	5100.
Chemical:	NITRATE + NITRITE (AS N)	Report units:	MG/L
Dir:	0.4		
Sample date:	25-JUN-13	Finding:	11.41
Chemical:	AGGRSSIVE INDEX (CORROSIVITY)	Report units:	Not Reported
Dir:	0.		

GEOCHECK® - PHYSICAL SETTING SOURCE MAP FINDINGS

Sample date:	25-JUN-13	Finding:	0.21
Chemical:	LANGELIER INDEX @ 60 C	Report units:	Not Reported
Dir:	0.		
Sample date:	25-JUN-13	Finding:	260.
Chemical:	TOTAL DISSOLVED SOLIDS	Report units:	MG/L
Dir:	0.		
Sample date:	25-JUN-13	Finding:	4.7
Chemical:	VANADIUM	Report units:	UG/L
Dir:	3.		
Sample date:	25-JUN-13	Finding:	0.22
Chemical:	FLUORIDE (F) (NATURAL-SOURCE)	Report units:	MG/L
Dir:	0.1		
Sample date:	25-JUN-13	Finding:	28.
Chemical:	SULFATE	Report units:	MG/L
Dir:	0.5		
Sample date:	25-JUN-13	Finding:	18.
Chemical:	CHLORIDE	Report units:	MG/L
Dir:	0.		
Sample date:	25-JUN-13	Finding:	2.4
Chemical:	POTASSIUM	Report units:	MG/L
Dir:	0.		
Sample date:	25-JUN-13	Finding:	18.
Chemical:	SODIUM	Report units:	MG/L
Dir:	0.		
Sample date:	25-JUN-13	Finding:	8.8
Chemical:	MAGNESIUM	Report units:	MG/L
Dir:	0.		
Sample date:	25-JUN-13	Finding:	51.
Chemical:	CALCIUM	Report units:	MG/L
Dir:	0.		
Sample date:	25-JUN-13	Finding:	160.
Chemical:	HARDNESS (TOTAL) AS CaCO ₃	Report units:	MG/L
Dir:	0.		
Sample date:	25-JUN-13	Finding:	160.
Chemical:	BICARBONATE ALKALINITY	Report units:	MG/L
Dir:	0.		
Sample date:	25-JUN-13	Finding:	130.
Chemical:	ALKALINITY (TOTAL) AS CaCO ₃	Report units:	MG/L
Dir:	0.		
Sample date:	25-JUN-13	Finding:	7.3
Chemical:	PH, LABORATORY	Report units:	Not Reported
Dir:	0.		
Sample date:	25-JUN-13	Finding:	7.2
Chemical:	PH, FIELD	Report units:	Not Reported
Dir:	0.		
Sample date:	25-JUN-13	Finding:	410.
Chemical:	SPECIFIC CONDUCTANCE	Report units:	US

GEOCHECK® - PHYSICAL SETTING SOURCE MAP FINDINGS

Dir:	0.		
Sample date:	25-JUN-13	Finding:	18.3
Chemical:	SOURCE TEMPERATURE C	Report units:	C
Dir:	0.		
Sample date:	25-JUN-13	Finding:	23.
Chemical:	NITRATE (AS NO3)	Report units:	MG/L
Dir:	2.		
Sample date:	23-APR-13	Finding:	21.
Chemical:	NITRATE (AS NO3)	Report units:	MG/L
Dir:	2.		
Sample date:	30-OCT-12	Finding:	21.
Chemical:	NITRATE (AS NO3)	Report units:	MG/L
Dir:	2.		
Sample date:	21-JUN-12	Finding:	28.
Chemical:	SULFATE	Report units:	MG/L
Dir:	0.5		
Sample date:	21-JUN-12	Finding:	20.
Chemical:	CHLORIDE	Report units:	MG/L
Dir:	0.		
Sample date:	21-JUN-12	Finding:	9.9
Chemical:	MAGNESIUM	Report units:	MG/L
Dir:	0.		
Sample date:	21-JUN-12	Finding:	56.
Chemical:	CALCIUM	Report units:	MG/L
Dir:	0.		
Sample date:	21-JUN-12	Finding:	180.
Chemical:	HARDNESS (TOTAL) AS CaCO3	Report units:	MG/L
Dir:	0.		
Sample date:	21-JUN-12	Finding:	280.
Chemical:	TOTAL DISSOLVED SOLIDS	Report units:	MG/L
Dir:	0.		
Sample date:	21-JUN-12	Finding:	30.
Chemical:	NITRATE (AS NO3)	Report units:	MG/L
Dir:	2.		
Sample date:	21-JUN-12	Finding:	21.
Chemical:	SODIUM	Report units:	MG/L
Dir:	0.		
Sample date:	24-JAN-12	Finding:	23.
Chemical:	NITRATE (AS NO3)	Report units:	MG/L
Dir:	2.		

**L53
NNW
1/2 - 1 Mile
Lower**

CA WELLS 805

Seq:	805	Prim sta c:	01S/03W-05D08 S
Frds no:	3610064007	County:	36

GEOCHECK® - PHYSICAL SETTING SOURCE MAP FINDINGS

District:	13	User id:	TAN
System no:	3610064	Water type:	G
Source nam:	CULL WELL 03 - INACTIVE	Station ty:	WELL/AMBNT/MUN/INTAKE/SUPPLY
Latitude:	340700.0	Longitude:	1171300.0
Precision:	8	Status:	IR
Comment 1:	Not Reported	Comment 2:	Not Reported
Comment 3:	Not Reported	Comment 4:	Not Reported
Comment 5:	Not Reported	Comment 6:	Not Reported
Comment 7:	Not Reported		

System no:	3610064	System nam:	East Valley Wd
Hqname:	Not Reported	Address:	PO BOX 3427
City:	SAN BERNARDINO	State:	CA
Zip:	92413	Zip ext:	Not Reported
Pop serv:	55000	Connection:	18303
Area serve:	SAN BERNARDINO VIC		

54
NE
1/2 - 1 Mile
Higher

FED USGS USGS40000141324

Organization ID:	USGS-CA		
Organization Name:	USGS California Water Science Center		
Monitor Location:	001S003W04M001S	Type:	Well
Description:	Not Reported	HUC:	18070203
Drainage Area:	Not Reported	Drainage Area Units:	Not Reported
Contrib Drainage Area:	Not Reported	Contrib Drainage Area Unts:	Not Reported
Aquifer:	California Coastal Basin aquifers		
Formation Type:	Not Reported	Aquifer Type:	Not Reported
Construction Date:	Not Reported	Well Depth:	Not Reported
Well Depth Units:	Not Reported	Well Hole Depth:	170
Well Hole Depth Units:	ft		

55
NE
1/2 - 1 Mile
Higher

FED USGS USGS40000141347

Organization ID:	USGS-CA		
Organization Name:	USGS California Water Science Center		
Monitor Location:	001S003W04E001S	Type:	Well
Description:	Not Reported	HUC:	18070203
Drainage Area:	Not Reported	Drainage Area Units:	Not Reported
Contrib Drainage Area:	Not Reported	Contrib Drainage Area Unts:	Not Reported
Aquifer:	California Coastal Basin aquifers		
Formation Type:	Not Reported	Aquifer Type:	Not Reported
Construction Date:	19270101	Well Depth:	179
Well Depth Units:	ft	Well Hole Depth:	182
Well Hole Depth Units:	ft		

GEOCHECK® - PHYSICAL SETTING SOURCE MAP FINDINGS

Map ID
Direction
Distance
Elevation

Database EDR ID Number

56
WNW
1/2 - 1 Mile
Lower

FED USGS USGS40000141312

Organization ID:	USGS-CA		
Organization Name:	USGS California Water Science Center		
Monitor Location:	001S003W05M002S	Type:	Well
Description:	Not Reported	HUC:	18070203
Drainage Area:	Not Reported	Drainage Area Units:	Not Reported
Contrib Drainage Area:	Not Reported	Contrib Drainage Area Unts:	Not Reported
Aquifer:	California Coastal Basin aquifers		
Formation Type:	Not Reported	Aquifer Type:	Not Reported
Construction Date:	19210101	Well Depth:	78
Well Depth Units:	ft	Well Hole Depth:	83
Well Hole Depth Units:	ft		

K57
West
1/2 - 1 Mile
Lower

FED USGS USGS40000141142

Organization ID:	USGS-CA		
Organization Name:	USGS California Water Science Center		
Monitor Location:	001S003W07A003S	Type:	Well
Description:	Not Reported	HUC:	18070203
Drainage Area:	Not Reported	Drainage Area Units:	Not Reported
Contrib Drainage Area:	Not Reported	Contrib Drainage Area Unts:	Not Reported
Aquifer:	California Coastal Basin aquifers		
Formation Type:	Not Reported	Aquifer Type:	Not Reported
Construction Date:	Not Reported	Well Depth:	98
Well Depth Units:	ft	Well Hole Depth:	104
Well Hole Depth Units:	ft		

I58
West
1/2 - 1 Mile
Lower

FED USGS USGS40000141213

Organization ID:	USGS-CA		
Organization Name:	USGS California Water Science Center		
Monitor Location:	001S003W06R001S	Type:	Well
Description:	Not Reported	HUC:	18070203
Drainage Area:	Not Reported	Drainage Area Units:	Not Reported
Contrib Drainage Area:	Not Reported	Contrib Drainage Area Unts:	Not Reported
Aquifer:	California Coastal Basin aquifers		
Formation Type:	Not Reported	Aquifer Type:	Not Reported
Construction Date:	19500101	Well Depth:	160
Well Depth Units:	ft	Well Hole Depth:	165
Well Hole Depth Units:	ft		

GEOCHECK® - PHYSICAL SETTING SOURCE MAP FINDINGS

Map ID
 Direction
 Distance
 Elevation

Database EDR ID Number

59
NE
1/2 - 1 Mile
Higher

CA WELLS 798

Seq:	798	Prim sta c:	01S/03W-04E02 S
Frds no:	3601051001	County:	36
District:	66	User id:	36C
System no:	3601051	Water type:	G
Source nam:	WELL 01	Station ty:	WELL/AMBNT/MUN/INTAKE
Latitude:	340656.0	Longitude:	1171224.0
Precision:	2	Status:	AR
Comment 1:	Not Reported	Comment 2:	Not Reported
Comment 3:	Not Reported	Comment 4:	Not Reported
Comment 5:	Not Reported	Comment 6:	Not Reported
Comment 7:	Not Reported		
System no:	3601051	System nam:	Sunwest Maerials (Alabama System)
Hqname:	Not Reported	Address:	Not Reported
City:	Not Reported	State:	Not Reported
Zip:	Not Reported	Zip ext:	Not Reported
Pop serv:	25	Connection:	1
Area serve:	Not Reported		
Sample date:	12-MAR-18	Finding:	60.
Chemical:	URANIUM (PCI/L)	Report units:	PCI/L
Dir:	1.		
Sample date:	12-MAR-18	Finding:	2.3
Chemical:	GROSS ALPHA MDA95	Report units:	PCI/L
Dir:	0.		
Sample date:	12-MAR-18	Finding:	44.
Chemical:	GROSS ALPHA	Report units:	PCI/L
Dir:	3.		
Sample date:	12-MAR-18	Finding:	5.7
Chemical:	GROSS ALPHA COUNTING ERROR	Report units:	PCI/L
Dir:	0.		
Sample date:	12-MAR-18	Finding:	0.89
Chemical:	URANIUM MDA95	Report units:	PCI/L
Dir:	0.		
Sample date:	12-MAR-18	Finding:	3.2
Chemical:	URANIUM COUNTING ERROR	Report units:	PCI/L
Dir:	0.		
Sample date:	23-JAN-18	Finding:	54.
Chemical:	URANIUM (PCI/L)	Report units:	PCI/L
Dir:	1.		
Sample date:	23-JAN-18	Finding:	0.89
Chemical:	URANIUM MDA95	Report units:	PCI/L
Dir:	0.		
Sample date:	23-JAN-18	Finding:	3.
Chemical:	URANIUM COUNTING ERROR	Report units:	PCI/L
Dir:	0.		

GEOCHECK® - PHYSICAL SETTING SOURCE MAP FINDINGS

Sample date:	23-JAN-18	Finding:	5.9
Chemical:	GROSS ALPHA COUNTING ERROR	Report units:	PCI/L
Dir:	0.		
Sample date:	23-JAN-18	Finding:	49.
Chemical:	GROSS ALPHA	Report units:	PCI/L
Dir:	3.		
Sample date:	23-JAN-18	Finding:	2.1
Chemical:	GROSS ALPHA MDA95	Report units:	PCI/L
Dir:	0.		
Sample date:	16-DEC-17	Finding:	42.
Chemical:	GROSS ALPHA	Report units:	PCI/L
Dir:	3.		
Sample date:	16-DEC-17	Finding:	2.4
Chemical:	GROSS ALPHA MDA95	Report units:	PCI/L
Dir:	0.		
Sample date:	16-DEC-17	Finding:	44.
Chemical:	URANIUM (PCI/L)	Report units:	PCI/L
Dir:	1.		
Sample date:	16-DEC-17	Finding:	5.5
Chemical:	GROSS ALPHA COUNTING ERROR	Report units:	PCI/L
Dir:	0.		
Sample date:	08-NOV-17	Finding:	38.
Chemical:	GROSS ALPHA	Report units:	PCI/L
Dir:	3.		
Sample date:	08-NOV-17	Finding:	4.9
Chemical:	GROSS ALPHA COUNTING ERROR	Report units:	PCI/L
Dir:	0.		
Sample date:	08-NOV-17	Finding:	45.
Chemical:	URANIUM (PCI/L)	Report units:	PCI/L
Dir:	1.		
Sample date:	08-NOV-17	Finding:	2.8
Chemical:	URANIUM COUNTING ERROR	Report units:	PCI/L
Dir:	0.		
Sample date:	08-NOV-17	Finding:	1.9
Chemical:	GROSS ALPHA MDA95	Report units:	PCI/L
Dir:	0.		
Sample date:	08-NOV-17	Finding:	0.89
Chemical:	URANIUM MDA95	Report units:	PCI/L
Dir:	0.		
Sample date:	02-OCT-17	Finding:	0.88
Chemical:	URANIUM MDA95	Report units:	PCI/L
Dir:	0.		
Sample date:	02-OCT-17	Finding:	0.45
Chemical:	URANIUM COUNTING ERROR	Report units:	PCI/L
Dir:	0.		
Sample date:	02-OCT-17	Finding:	0.7
Chemical:	GROSS ALPHA COUNTING ERROR	Report units:	PCI/L

GEOCHECK® - PHYSICAL SETTING SOURCE MAP FINDINGS

Dir:	0.		
Sample date:	02-OCT-17	Finding:	0.61
Chemical:	GROSS ALPHA MDA95	Report units:	PCI/L
Dir:	0.		
Sample date:	06-SEP-17	Finding:	40.
Chemical:	GROSS ALPHA	Report units:	PCI/L
Dir:	3.		
Sample date:	06-SEP-17	Finding:	5.2
Chemical:	GROSS ALPHA COUNTING ERROR	Report units:	PCI/L
Dir:	0.		
Sample date:	06-SEP-17	Finding:	48.
Chemical:	URANIUM (PCI/L)	Report units:	PCI/L
Dir:	1.		
Sample date:	06-SEP-17	Finding:	2.8
Chemical:	URANIUM COUNTING ERROR	Report units:	PCI/L
Dir:	0.		
Sample date:	06-SEP-17	Finding:	0.88
Chemical:	URANIUM MDA95	Report units:	PCI/L
Dir:	0.		
Sample date:	06-SEP-17	Finding:	2.1
Chemical:	GROSS ALPHA MDA95	Report units:	PCI/L
Dir:	0.		
Sample date:	30-JUN-17	Finding:	2.6
Chemical:	URANIUM COUNTING ERROR	Report units:	PCI/L
Dir:	0.		
Sample date:	30-JUN-17	Finding:	40.
Chemical:	URANIUM (PCI/L)	Report units:	PCI/L
Dir:	1.		
Sample date:	30-JUN-17	Finding:	0.89
Chemical:	URANIUM MDA95	Report units:	PCI/L
Dir:	0.		
Sample date:	12-JUN-17	Finding:	2.8
Chemical:	NITRATE (AS N)	Report units:	MG/L
Dir:	0.4		
Sample date:	13-MAR-17	Finding:	32.
Chemical:	GROSS ALPHA	Report units:	PCI/L
Dir:	3.		
Sample date:	13-MAR-17	Finding:	4.4
Chemical:	GROSS ALPHA COUNTING ERROR	Report units:	PCI/L
Dir:	0.		
Sample date:	13-MAR-17	Finding:	37.
Chemical:	URANIUM (PCI/L)	Report units:	PCI/L
Dir:	1.		
Sample date:	13-MAR-17	Finding:	2.6
Chemical:	URANIUM COUNTING ERROR	Report units:	PCI/L
Dir:	0.		

GEOCHECK® - PHYSICAL SETTING SOURCE MAP FINDINGS

Sample date:	13-MAR-17	Finding:	2.
Chemical:	GROSS ALPHA MDA95	Report units:	PCI/L
Dir:	0.		
Sample date:	13-MAR-17	Finding:	0.88
Chemical:	URANIUM MDA95	Report units:	PCI/L
Dir:	0.		
Sample date:	05-OCT-16	Finding:	4.65
Chemical:	GROSS ALPHA COUNTING ERROR	Report units:	PCI/L
Dir:	0.		
Sample date:	05-OCT-16	Finding:	51.6
Chemical:	GROSS ALPHA	Report units:	PCI/L
Dir:	3.		
Sample date:	05-OCT-16	Finding:	1.07
Chemical:	GROSS ALPHA MDA95	Report units:	PCI/L
Dir:	0.		
Sample date:	29-AUG-16	Finding:	3.
Chemical:	NITRATE (AS N)	Report units:	MG/L
Dir:	0.4		
Sample date:	23-JUL-15	Finding:	3.03
Chemical:	GROSS ALPHA COUNTING ERROR	Report units:	PCI/L
Dir:	0.		
Sample date:	23-JUL-15	Finding:	14.7
Chemical:	URANIUM (PCI/L)	Report units:	PCI/L
Dir:	1.		
Sample date:	23-JUL-15	Finding:	2.42
Chemical:	URANIUM COUNTING ERROR	Report units:	PCI/L
Dir:	0.		
Sample date:	23-JUL-15	Finding:	1.06
Chemical:	GROSS ALPHA MDA95	Report units:	PCI/L
Dir:	0.		
Sample date:	23-JUL-15	Finding:	0.3
Chemical:	URANIUM MDA95	Report units:	PCI/L
Dir:	0.		
Sample date:	14-APR-15	Finding:	2.65
Chemical:	GROSS ALPHA COUNTING ERROR	Report units:	PCI/L
Dir:	0.		
Sample date:	14-APR-15	Finding:	19.7
Chemical:	URANIUM (PCI/L)	Report units:	PCI/L
Dir:	1.		
Sample date:	14-APR-15	Finding:	2.75
Chemical:	URANIUM COUNTING ERROR	Report units:	PCI/L
Dir:	0.		
Sample date:	14-APR-15	Finding:	0.3
Chemical:	URANIUM MDA95	Report units:	PCI/L
Dir:	0.		
Sample date:	14-APR-15	Finding:	0.86
Chemical:	GROSS ALPHA MDA95	Report units:	PCI/L

GEOCHECK® - PHYSICAL SETTING SOURCE MAP FINDINGS

Dir:	0.		
Sample date:	12-JAN-15	Finding:	21.4
Chemical:	URANIUM (PCI/L)	Report units:	PCI/L
Dir:	1.		
Sample date:	12-JAN-15	Finding:	2.73
Chemical:	URANIUM COUNTING ERROR	Report units:	PCI/L
Dir:	0.		
Sample date:	12-JAN-15	Finding:	0.908
Chemical:	GROSS ALPHA MDA95	Report units:	PCI/L
Dir:	0.		
Sample date:	12-JAN-15	Finding:	0.3
Chemical:	URANIUM MDA95	Report units:	PCI/L
Dir:	0.		
Sample date:	12-JAN-15	Finding:	2.75
Chemical:	GROSS ALPHA COUNTING ERROR	Report units:	PCI/L
Dir:	0.		
Sample date:	13-OCT-14	Finding:	1.02
Chemical:	GROSS ALPHA MDA95	Report units:	PCI/L
Dir:	0.		
Sample date:	13-OCT-14	Finding:	4.32
Chemical:	URANIUM COUNTING ERROR	Report units:	PCI/L
Dir:	0.		
Sample date:	13-OCT-14	Finding:	33.
Chemical:	URANIUM (PCI/L)	Report units:	PCI/L
Dir:	1.		
Sample date:	13-OCT-14	Finding:	2.72
Chemical:	GROSS ALPHA COUNTING ERROR	Report units:	PCI/L
Dir:	0.		
Sample date:	13-OCT-14	Finding:	0.481
Chemical:	URANIUM MDA95	Report units:	PCI/L
Dir:	0.		
Sample date:	12-NOV-13	Finding:	3.03
Chemical:	GROSS ALPHA COUNTING ERROR	Report units:	PCI/L
Dir:	0.		
Sample date:	12-NOV-13	Finding:	30.7
Chemical:	URANIUM (PCI/L)	Report units:	PCI/L
Dir:	1.		
Sample date:	12-NOV-13	Finding:	0.363
Chemical:	URANIUM MDA95	Report units:	PCI/L
Dir:	0.		
Sample date:	12-NOV-13	Finding:	1.02
Chemical:	GROSS ALPHA MDA95	Report units:	PCI/L
Dir:	0.		
Sample date:	12-NOV-13	Finding:	3.6
Chemical:	URANIUM COUNTING ERROR	Report units:	PCI/L
Dir:	0.		

GEOCHECK® - PHYSICAL SETTING SOURCE MAP FINDINGS

Sample date:	12-AUG-13	Finding:	0.363
Chemical:	URANIUM MDA95	Report units:	PCI/L
Dir:	0.		
Sample date:	12-AUG-13	Finding:	3.54
Chemical:	GROSS ALPHA COUNTING ERROR	Report units:	PCI/L
Dir:	0.		
Sample date:	12-AUG-13	Finding:	30.3
Chemical:	URANIUM (PCI/L)	Report units:	PCI/L
Dir:	1.		
Sample date:	12-AUG-13	Finding:	3.38
Chemical:	URANIUM COUNTING ERROR	Report units:	PCI/L
Dir:	0.		
Sample date:	12-AUG-13	Finding:	1.17
Chemical:	GROSS ALPHA MDA95	Report units:	PCI/L
Dir:	0.		
Sample date:	13-MAY-13	Finding:	2.54
Chemical:	GROSS ALPHA COUNTING ERROR	Report units:	PCI/L
Dir:	0.		
Sample date:	13-MAY-13	Finding:	23.1
Chemical:	URANIUM (PCI/L)	Report units:	PCI/L
Dir:	1.		
Sample date:	13-MAY-13	Finding:	2.56
Chemical:	URANIUM COUNTING ERROR	Report units:	PCI/L
Dir:	0.		
Sample date:	13-MAY-13	Finding:	0.6
Chemical:	FLUORIDE (F) (NATURAL-SOURCE)	Report units:	MG/L
Dir:	0.1		
Sample date:	11-APR-13	Finding:	2.42
Chemical:	URANIUM COUNTING ERROR	Report units:	PCI/L
Dir:	0.		
Sample date:	11-APR-13	Finding:	2.81
Chemical:	GROSS ALPHA COUNTING ERROR	Report units:	PCI/L
Dir:	0.		
Sample date:	11-APR-13	Finding:	25.
Chemical:	URANIUM (PCI/L)	Report units:	PCI/L
Dir:	1.		
Sample date:	31-JAN-13	Finding:	1.98
Chemical:	URANIUM COUNTING ERROR	Report units:	PCI/L
Dir:	0.		
Sample date:	31-JAN-13	Finding:	30.6
Chemical:	URANIUM (PCI/L)	Report units:	PCI/L
Dir:	1.		
Sample date:	31-JAN-13	Finding:	31.
Chemical:	GROSS ALPHA	Report units:	PCI/L
Dir:	3.		
Sample date:	31-JAN-13	Finding:	3.12
Chemical:	GROSS ALPHA COUNTING ERROR	Report units:	PCI/L

GEOCHECK® - PHYSICAL SETTING SOURCE MAP FINDINGS

Dir: 0.

I60
West
1/2 - 1 Mile
Lower

FED USGS USGS40000141216

Organization ID:	USGS-CA		
Organization Name:	USGS California Water Science Center		
Monitor Location:	001S003W06R002S	Type:	Well
Description:	Not Reported	HUC:	18070203
Drainage Area:	Not Reported	Drainage Area Units:	Not Reported
Contrib Drainage Area:	Not Reported	Contrib Drainage Area Unts:	Not Reported
Aquifer:	California Coastal Basin aquifers		
Formation Type:	Not Reported	Aquifer Type:	Not Reported
Construction Date:	19260101	Well Depth:	106
Well Depth Units:	ft	Well Hole Depth:	113
Well Hole Depth Units:	ft		

K61
West
1/2 - 1 Mile
Lower

CA WELLS CADWR9000006839

State Well #:	01S03W05N006S	Station ID:	6583
Well Name:	Not Reported	Basin Name:	San Bernardino
Well Use:	Unknown	Well Type:	Unknown
Well Depth:	0	Well Completion Rpt #:	Not Reported

J62
SE
1/2 - 1 Mile
Higher

FED USGS USGS40000141040

Organization ID:	USGS-CA		
Organization Name:	USGS California Water Science Center		
Monitor Location:	001S003W09E001S	Type:	Well
Description:	Not Reported	HUC:	18070203
Drainage Area:	Not Reported	Drainage Area Units:	Not Reported
Contrib Drainage Area:	Not Reported	Contrib Drainage Area Unts:	Not Reported
Aquifer:	California Coastal Basin aquifers		
Formation Type:	Not Reported	Aquifer Type:	Not Reported
Construction Date:	19420101	Well Depth:	Not Reported
Well Depth Units:	Not Reported	Well Hole Depth:	100
Well Hole Depth Units:	ft		

M63
NNW
1/2 - 1 Mile
Lower

FED USGS USGS40000141388

Organization ID:	USGS-CA		
Organization Name:	USGS California Water Science Center		
Monitor Location:	001S003W05F006S	Type:	Well
Description:	Not Reported	HUC:	18070203

GEOCHECK® - PHYSICAL SETTING SOURCE MAP FINDINGS

Drainage Area:	Not Reported	Drainage Area Units:	Not Reported
Contrib Drainage Area:	Not Reported	Contrib Drainage Area Unts:	Not Reported
Aquifer:	California Coastal Basin aquifers		
Formation Type:	Not Reported	Aquifer Type:	Not Reported
Construction Date:	19360101	Well Depth:	Not Reported
Well Depth Units:	Not Reported	Well Hole Depth:	70
Well Hole Depth Units:	ft		

**64
North
1/2 - 1 Mile
Higher**

FED USGS USGS40000141412

Organization ID:	USGS-CA		
Organization Name:	USGS California Water Science Center		
Monitor Location:	001S003W05A001S	Type:	Well
Description:	Not Reported	HUC:	18070203
Drainage Area:	Not Reported	Drainage Area Units:	Not Reported
Contrib Drainage Area:	Not Reported	Contrib Drainage Area Unts:	Not Reported
Aquifer:	California Coastal Basin aquifers		
Formation Type:	Not Reported	Aquifer Type:	Not Reported
Construction Date:	Not Reported	Well Depth:	Not Reported
Well Depth Units:	Not Reported	Well Hole Depth:	167
Well Hole Depth Units:	ft		

**N65
WSW
1/2 - 1 Mile
Lower**

FED USGS USGS40000141065

Organization ID:	USGS-CA		
Organization Name:	USGS California Water Science Center		
Monitor Location:	001S003W08E001S	Type:	Well
Description:	Not Reported	HUC:	18070203
Drainage Area:	Not Reported	Drainage Area Units:	Not Reported
Contrib Drainage Area:	Not Reported	Contrib Drainage Area Unts:	Not Reported
Aquifer:	California Coastal Basin aquifers		
Formation Type:	Not Reported	Aquifer Type:	Not Reported
Construction Date:	19430101	Well Depth:	126
Well Depth Units:	ft	Well Hole Depth:	150
Well Hole Depth Units:	ft		

**O66
West
1/2 - 1 Mile
Lower**

CA WELLS CADDW0000010240

Well ID:	3610039-126	Well Type:	MUNICIPAL
Source:	Department of Health Services		
Other Name:	IVDA WELL 11	GAMA PFAS Testing:	Not Reported
Groundwater Quality Data:	https://gamagroundwater.waterboards.ca.gov/gama/gamamap/public/GamaDataDisplay.asp?dataset=DHS&samp_date=&global_id=&assigned_name=3610039-126&store_num=		
GeoTracker Data:	Not Reported		

GEOCHECK® - PHYSICAL SETTING SOURCE MAP FINDINGS

Map ID
Direction
Distance
Elevation

Database EDR ID Number

67
North
1/2 - 1 Mile
Higher

FED USGS USGS40000141413

Organization ID:	USGS-CA		
Organization Name:	USGS California Water Science Center		
Monitor Location:	001S003W05B001S	Type:	Well
Description:	Not Reported	HUC:	18070203
Drainage Area:	Not Reported	Drainage Area Units:	Not Reported
Contrib Drainage Area:	Not Reported	Contrib Drainage Area Unts:	Not Reported
Aquifer:	California Coastal Basin aquifers		
Formation Type:	Not Reported	Aquifer Type:	Not Reported
Construction Date:	19300101	Well Depth:	Not Reported
Well Depth Units:	Not Reported	Well Hole Depth:	123
Well Hole Depth Units:	ft		

68
WNW
1/2 - 1 Mile
Lower

FED USGS USGS40000141313

Organization ID:	USGS-CA		
Organization Name:	USGS California Water Science Center		
Monitor Location:	001S003W06J003S	Type:	Well
Description:	Not Reported	HUC:	18070203
Drainage Area:	Not Reported	Drainage Area Units:	Not Reported
Contrib Drainage Area:	Not Reported	Contrib Drainage Area Unts:	Not Reported
Aquifer:	California Coastal Basin aquifers		
Formation Type:	Not Reported	Aquifer Type:	Not Reported
Construction Date:	Not Reported	Well Depth:	Not Reported
Well Depth Units:	Not Reported	Well Hole Depth:	374
Well Hole Depth Units:	ft		

P69
East
1/2 - 1 Mile
Higher

CA WELLS CADWR0000037308

Well ID:	01S03W04P002S	Well Type:	UNK
Source:	Department of Water Resources		
Other Name:	01S03W04P002S	GAMA PFAS Testing:	Not Reported
Groundwater Quality Data:	https://gamagroundwater.waterboards.ca.gov/gama/gamamap/public/GamaDataDisplay.asp?dataset=DWR&samp_date=&global_id=&assigned_name=01S03W04P002S&store_num=		
GeoTracker Data:	Not Reported		

70
West
1/2 - 1 Mile
Lower

CA WELLS CADWR0000034942

Well ID:	01S03W06R002S	Well Type:	UNK
Source:	Department of Water Resources		
Other Name:	01S03W06R002S	GAMA PFAS Testing:	Not Reported

GEOCHECK® - PHYSICAL SETTING SOURCE MAP FINDINGS

Groundwater Quality Data: https://gamagroundwater.waterboards.ca.gov/gama/gamamap/public/GamaDataDisplay.asp?dataset=DWR&samp_date=&global_id=&assigned_name=01S03W06R002S&store_num=
 GeoTracker Data: Not Reported

**71
North
1/2 - 1 Mile
Higher**

FED USGS USGS40000141421

Organization ID:	USGS-CA		
Organization Name:	USGS California Water Science Center		
Monitor Location:	001S003W05B006S	Type:	Well
Description:	Not Reported	HUC:	18070203
Drainage Area:	Not Reported	Drainage Area Units:	Not Reported
Contrib Drainage Area:	Not Reported	Contrib Drainage Area Unts:	Not Reported
Aquifer:	California Coastal Basin aquifers		
Formation Type:	Not Reported	Aquifer Type:	Not Reported
Construction Date:	19530101	Well Depth:	180
Well Depth Units:	ft	Well Hole Depth:	194
Well Hole Depth Units:	ft		

**072
West
1/2 - 1 Mile
Lower**

FED USGS USGS40000141131

Organization ID:	USGS-CA		
Organization Name:	USGS California Water Science Center		
Monitor Location:	001S003W07A001S	Type:	Well
Description:	Not Reported	HUC:	18070203
Drainage Area:	Not Reported	Drainage Area Units:	Not Reported
Contrib Drainage Area:	Not Reported	Contrib Drainage Area Unts:	Not Reported
Aquifer:	California Coastal Basin aquifers		
Formation Type:	Not Reported	Aquifer Type:	Not Reported
Construction Date:	19310101	Well Depth:	102
Well Depth Units:	ft	Well Hole Depth:	104
Well Hole Depth Units:	ft		

**73
ENE
1/2 - 1 Mile
Higher**

FED USGS USGS40000141258

Organization ID:	USGS-CA		
Organization Name:	USGS California Water Science Center		
Monitor Location:	001S003W04P001S	Type:	Well
Description:	Not Reported	HUC:	18070203
Drainage Area:	Not Reported	Drainage Area Units:	Not Reported
Contrib Drainage Area:	Not Reported	Contrib Drainage Area Unts:	Not Reported
Aquifer:	California Coastal Basin aquifers		
Formation Type:	Not Reported	Aquifer Type:	Not Reported
Construction Date:	19420101	Well Depth:	209
Well Depth Units:	ft	Well Hole Depth:	209
Well Hole Depth Units:	ft		

GEOCHECK® - PHYSICAL SETTING SOURCE MAP FINDINGS

Map ID
Direction
Distance
Elevation

Database EDR ID Number

N74
WSW
1/2 - 1 Mile
Lower

FED USGS USGS40000141057

Organization ID:	USGS-CA		
Organization Name:	USGS California Water Science Center		
Monitor Location:	001S003W07J002S	Type:	Well
Description:	Not Reported	HUC:	18070203
Drainage Area:	Not Reported	Drainage Area Units:	Not Reported
Contrib Drainage Area:	Not Reported	Contrib Drainage Area Unts:	Not Reported
Aquifer:	California Coastal Basin aquifers		
Formation Type:	Not Reported	Aquifer Type:	Not Reported
Construction Date:	Not Reported	Well Depth:	Not Reported
Well Depth Units:	Not Reported	Well Hole Depth:	430
Well Hole Depth Units:	ft		

O75
West
1/2 - 1 Mile
Lower

CA WELLS 809

Seq:	809	Prim sta c:	01S/03W-07A06 S
Frds no:	3610704004	County:	36
District:	13	User id:	TAN
System no:	3610704	Water type:	G
Source nam:	WELL 11	Station ty:	WELL/AMBNT/MUN/INTAKE
Latitude:	340620.0	Longitude:	1171340.0
Precision:	3	Status:	AR
Comment 1:	Not Reported	Comment 2:	Not Reported
Comment 3:	Not Reported	Comment 4:	Not Reported
Comment 5:	Not Reported	Comment 6:	Not Reported
Comment 7:	Not Reported		
System no:	3610704	System nam:	Inland Valley Development Agency-Norton
Hqname:	Not Reported	Address:	201 N. "E" ST., SUITE 203
City:	SAN BERNARDINO	State:	CA
Zip:	92401	Zip ext:	5300
Pop serv:	1500	Connection:	1001
Area serve:	NORTON AIR FORCE BASE		

P76
East
1/2 - 1 Mile
Higher

FED USGS USGS40000141191

Organization ID:	USGS-CA		
Organization Name:	USGS California Water Science Center		
Monitor Location:	001S003W04Q003S	Type:	Well
Description:	Not Reported	HUC:	18070203
Drainage Area:	Not Reported	Drainage Area Units:	Not Reported
Contrib Drainage Area:	Not Reported	Contrib Drainage Area Unts:	Not Reported
Aquifer:	California Coastal Basin aquifers		
Formation Type:	Not Reported	Aquifer Type:	Not Reported
Construction Date:	19480101	Well Depth:	198
Well Depth Units:	ft	Well Hole Depth:	204
Well Hole Depth Units:	ft		

GEOCHECK® - PHYSICAL SETTING SOURCE MAP FINDINGS

Map ID
Direction
Distance
Elevation

Database EDR ID Number

77
SW
1/2 - 1 Mile
Lower

CA WELLS CADWR0000000216

Well ID:	01S03W08M001S	Well Type:	UNK
Source:	Department of Water Resources		
Other Name:	01S03W08M001S	GAMA PFAS Testing:	Not Reported
Groundwater Quality Data:	https://gamagroundwater.waterboards.ca.gov/gama/gamamap/public/GamaDataDisplay.asp?dataset=DWR&samp_date=&global_id=&assigned_name=01S03W08M001S&store_num=		
GeoTracker Data:	Not Reported		

78
NNE
1/2 - 1 Mile
Higher

CA WELLS 797

Seq:	797	Prim sta c:	01S/03W-04D03 S
Frds no:	3601060001	County:	36
District:	66	User id:	36C
System no:	3601060	Water type:	G
Source nam:	WELL 01	Station ty:	WELL/AMBNT/MUN/INTAKE
Latitude:	340707.0	Longitude:	1171228.0
Precision:	2	Status:	AR
Comment 1:	8353 N. ALABAMA ST.	Comment 2:	Not Reported
Comment 3:	Not Reported	Comment 4:	Not Reported
Comment 5:	Not Reported	Comment 6:	Not Reported
Comment 7:	Not Reported		
System no:	3601060	System nam:	Robertsons Redi Mix
Hqname:	Not Reported	Address:	Not Reported
City:	Not Reported	State:	Not Reported
Zip:	Not Reported	Zip ext:	Not Reported
Pop serv:	0	Connection:	0
Area serve:	Not Reported		
Sample date:	18-JUL-17	Finding:	3.6
Chemical:	POTASSIUM	Report units:	MG/L
Dir:	0.		
Sample date:	18-JUL-17	Finding:	17.
Chemical:	CHLORIDE	Report units:	MG/L
Dir:	0.		
Sample date:	18-JUL-17	Finding:	22.
Chemical:	SULFATE	Report units:	MG/L
Dir:	0.5		
Sample date:	18-JUL-17	Finding:	380.
Chemical:	TOTAL DISSOLVED SOLIDS	Report units:	MG/L
Dir:	0.		
Sample date:	18-JUL-17	Finding:	7.8
Chemical:	PH, LABORATORY	Report units:	Not Reported
Dir:	0.		
Sample date:	18-JUL-17	Finding:	240.
Chemical:	ALKALINITY (TOTAL) AS CaCO3	Report units:	MG/L

GEOCHECK® - PHYSICAL SETTING SOURCE MAP FINDINGS

Dir:	0.		
Sample date:	18-JUL-17	Finding:	25.
Chemical:	SODIUM	Report units:	MG/L
Dir:	0.		
Sample date:	18-JUL-17	Finding:	5.7
Chemical:	NITRATE (AS N)	Report units:	MG/L
Dir:	0.4		
Sample date:	18-JUL-17	Finding:	260.
Chemical:	HARDNESS (TOTAL) AS CaCO ₃	Report units:	MG/L
Dir:	0.		
Sample date:	18-JUL-17	Finding:	80.
Chemical:	CALCIUM	Report units:	MG/L
Dir:	0.		
Sample date:	18-JUL-17	Finding:	15.
Chemical:	MAGNESIUM	Report units:	MG/L
Dir:	0.		
Sample date:	18-JUL-17	Finding:	0.15
Chemical:	TURBIDITY, LABORATORY	Report units:	NTU
Dir:	0.1		
Sample date:	18-JUL-17	Finding:	600.
Chemical:	SPECIFIC CONDUCTANCE	Report units:	US
Dir:	0.		
Sample date:	18-JUL-17	Finding:	240.
Chemical:	BICARBONATE ALKALINITY	Report units:	MG/L
Dir:	0.		
Sample date:	23-MAY-17	Finding:	6.
Chemical:	NITRATE (AS N)	Report units:	MG/L
Dir:	0.4		
Sample date:	23-MAY-17	Finding:	71.
Chemical:	CALCIUM	Report units:	MG/L
Dir:	0.		
Sample date:	23-MAY-17	Finding:	30.
Chemical:	SILICA	Report units:	MG/L
Dir:	0.		
Sample date:	23-MAY-17	Finding:	64.9
Chemical:	GROSS ALPHA	Report units:	PCI/L
Dir:	3.		
Sample date:	23-MAY-17	Finding:	5.31
Chemical:	GROSS ALPHA COUNTING ERROR	Report units:	PCI/L
Dir:	0.		
Sample date:	23-MAY-17	Finding:	67.4
Chemical:	URANIUM (PCI/L)	Report units:	PCI/L
Dir:	1.		
Sample date:	23-MAY-17	Finding:	5.94
Chemical:	URANIUM COUNTING ERROR	Report units:	PCI/L
Dir:	0.		

GEOCHECK® - PHYSICAL SETTING SOURCE MAP FINDINGS

Sample date:	23-MAY-17	Finding:	1.26
Chemical:	GROSS ALPHA MDA95	Report units:	PCI/L
Dir:	0.		
Sample date:	23-MAY-17	Finding:	0.47
Chemical:	URANIUM MDA95	Report units:	PCI/L
Dir:	0.		
Sample date:	23-MAY-17	Finding:	570.
Chemical:	SPECIFIC CONDUCTANCE	Report units:	US
Dir:	0.		
Sample date:	23-MAY-17	Finding:	8.
Chemical:	PH, LABORATORY	Report units:	Not Reported
Dir:	0.		
Sample date:	23-MAY-17	Finding:	220.
Chemical:	BICARBONATE ALKALINITY	Report units:	MG/L
Dir:	0.		
Sample date:	23-MAY-17	Finding:	220.
Chemical:	ALKALINITY (TOTAL) AS CaCO ₃	Report units:	MG/L
Dir:	0.		
Sample date:	09-MAY-17	Finding:	1.52
Chemical:	GROSS ALPHA MDA95	Report units:	PCI/L
Dir:	0.		
Sample date:	09-MAY-17	Finding:	4.08
Chemical:	URANIUM COUNTING ERROR	Report units:	PCI/L
Dir:	0.		
Sample date:	09-MAY-17	Finding:	44.8
Chemical:	URANIUM (PCI/L)	Report units:	PCI/L
Dir:	1.		
Sample date:	09-MAY-17	Finding:	5.54
Chemical:	GROSS ALPHA COUNTING ERROR	Report units:	PCI/L
Dir:	0.		
Sample date:	09-MAY-17	Finding:	66.1
Chemical:	GROSS ALPHA	Report units:	PCI/L
Dir:	3.		
Sample date:	09-MAY-17	Finding:	0.47
Chemical:	URANIUM MDA95	Report units:	PCI/L
Dir:	0.		
Sample date:	06-APR-17	Finding:	7.4
Chemical:	PH, LABORATORY	Report units:	Not Reported
Dir:	0.		
Sample date:	06-APR-17	Finding:	30.
Chemical:	SILICA	Report units:	MG/L
Dir:	0.		
Sample date:	06-APR-17	Finding:	160.
Chemical:	ALKALINITY (TOTAL) AS CaCO ₃	Report units:	MG/L
Dir:	0.		
Sample date:	06-APR-17	Finding:	160.
Chemical:	BICARBONATE ALKALINITY	Report units:	MG/L

GEOCHECK® - PHYSICAL SETTING SOURCE MAP FINDINGS

Dir:	0.		
Sample date:	06-APR-17	Finding:	8.8e-002
Chemical:	PHOSPHATE, ORTHO	Report units:	MG/L
Dir:	0.		
Sample date:	06-APR-17	Finding:	470.
Chemical:	SPECIFIC CONDUCTANCE	Report units:	US
Dir:	0.		
Sample date:	06-APR-17	Finding:	60.
Chemical:	CALCIUM	Report units:	MG/L
Dir:	0.		
Sample date:	28-FEB-17	Finding:	93.7
Chemical:	GROSS ALPHA	Report units:	PCI/L
Dir:	3.		
Sample date:	28-FEB-17	Finding:	52.8
Chemical:	URANIUM (PCI/L)	Report units:	PCI/L
Dir:	1.		
Sample date:	28-FEB-17	Finding:	5.3
Chemical:	URANIUM COUNTING ERROR	Report units:	PCI/L
Dir:	0.		
Sample date:	28-FEB-17	Finding:	1.41
Chemical:	GROSS ALPHA MDA95	Report units:	PCI/L
Dir:	0.		
Sample date:	28-FEB-17	Finding:	0.47
Chemical:	URANIUM MDA95	Report units:	PCI/L
Dir:	0.		
Sample date:	28-FEB-17	Finding:	6.31
Chemical:	GROSS ALPHA COUNTING ERROR	Report units:	PCI/L
Dir:	0.		
Sample date:	08-DEC-16	Finding:	1.17
Chemical:	GROSS ALPHA MDA95	Report units:	PCI/L
Dir:	0.		
Sample date:	08-DEC-16	Finding:	4.43
Chemical:	URANIUM COUNTING ERROR	Report units:	PCI/L
Dir:	0.		
Sample date:	08-DEC-16	Finding:	47.1
Chemical:	URANIUM (PCI/L)	Report units:	PCI/L
Dir:	1.		
Sample date:	08-DEC-16	Finding:	4.79
Chemical:	GROSS ALPHA COUNTING ERROR	Report units:	PCI/L
Dir:	0.		
Sample date:	08-DEC-16	Finding:	0.3
Chemical:	URANIUM MDA95	Report units:	PCI/L
Dir:	0.		
Sample date:	08-DEC-16	Finding:	37.
Chemical:	BARIUM	Report units:	UG/L
Dir:	100.		

GEOCHECK® - PHYSICAL SETTING SOURCE MAP FINDINGS

Sample date:	08-DEC-16	Finding:	0.2
Chemical:	FLUORIDE (F) (NATURAL-SOURCE)	Report units:	MG/L
Dir:	0.1		
Sample date:	08-DEC-16	Finding:	3.1
Chemical:	NITRATE (AS N)	Report units:	MG/L
Dir:	0.4		
Sample date:	08-DEC-16	Finding:	45.3
Chemical:	GROSS ALPHA	Report units:	PCI/L
Dir:	3.		
Sample date:	22-JUL-16	Finding:	48.3
Chemical:	GROSS ALPHA	Report units:	PCI/L
Dir:	3.		
Sample date:	22-JUL-16	Finding:	4.48
Chemical:	GROSS ALPHA COUNTING ERROR	Report units:	PCI/L
Dir:	0.		
Sample date:	22-JUL-16	Finding:	42.8
Chemical:	URANIUM (PCI/L)	Report units:	PCI/L
Dir:	1.		
Sample date:	22-JUL-16	Finding:	4.06
Chemical:	URANIUM COUNTING ERROR	Report units:	PCI/L
Dir:	0.		
Sample date:	22-JUL-16	Finding:	1.06
Chemical:	GROSS ALPHA MDA95	Report units:	PCI/L
Dir:	0.		
Sample date:	22-JUL-16	Finding:	0.3
Chemical:	URANIUM MDA95	Report units:	PCI/L
Dir:	0.		
Sample date:	20-JUN-16	Finding:	3.4
Chemical:	NITRATE (AS N)	Report units:	MG/L
Dir:	0.4		
Sample date:	28-APR-16	Finding:	4.86
Chemical:	GROSS ALPHA COUNTING ERROR	Report units:	PCI/L
Dir:	0.		
Sample date:	28-APR-16	Finding:	1.05
Chemical:	GROSS ALPHA MDA95	Report units:	PCI/L
Dir:	0.		
Sample date:	28-APR-16	Finding:	57.6
Chemical:	GROSS ALPHA	Report units:	PCI/L
Dir:	3.		
Sample date:	28-APR-16	Finding:	0.3
Chemical:	URANIUM MDA95	Report units:	PCI/L
Dir:	0.		
Sample date:	28-APR-16	Finding:	3.29
Chemical:	URANIUM COUNTING ERROR	Report units:	PCI/L
Dir:	0.		
Sample date:	28-APR-16	Finding:	35.8
Chemical:	URANIUM (PCI/L)	Report units:	PCI/L

GEOCHECK® - PHYSICAL SETTING SOURCE MAP FINDINGS

Dir:	1.		
Sample date:	25-JAN-16	Finding:	1.
Chemical:	GROSS ALPHA MDA95	Report units:	PCI/L
Dir:	0.		
Sample date:	25-JAN-16	Finding:	0.481
Chemical:	URANIUM MDA95	Report units:	PCI/L
Dir:	0.		
Sample date:	25-JAN-16	Finding:	3.29
Chemical:	GROSS ALPHA COUNTING ERROR	Report units:	PCI/L
Dir:	0.		
Sample date:	25-JAN-16	Finding:	21.4
Chemical:	URANIUM (PCI/L)	Report units:	PCI/L
Dir:	1.		
Sample date:	25-JAN-16	Finding:	4.11
Chemical:	URANIUM COUNTING ERROR	Report units:	PCI/L
Dir:	0.		
Sample date:	07-OCT-15	Finding:	2.61
Chemical:	GROSS ALPHA COUNTING ERROR	Report units:	PCI/L
Dir:	0.		
Sample date:	07-OCT-15	Finding:	1.98
Chemical:	URANIUM COUNTING ERROR	Report units:	PCI/L
Dir:	0.		
Sample date:	07-OCT-15	Finding:	0.897
Chemical:	GROSS ALPHA MDA95	Report units:	PCI/L
Dir:	0.		
Sample date:	07-OCT-15	Finding:	0.3
Chemical:	URANIUM MDA95	Report units:	PCI/L
Dir:	0.		
Sample date:	07-OCT-15	Finding:	8.4
Chemical:	URANIUM (PCI/L)	Report units:	PCI/L
Dir:	1.		
Sample date:	14-SEP-15	Finding:	1.08
Chemical:	GROSS ALPHA MDA95	Report units:	PCI/L
Dir:	0.		
Sample date:	14-SEP-15	Finding:	1.66
Chemical:	URANIUM COUNTING ERROR	Report units:	PCI/L
Dir:	0.		
Sample date:	14-SEP-15	Finding:	8.37
Chemical:	GROSS ALPHA	Report units:	PCI/L
Dir:	3.		
Sample date:	14-SEP-15	Finding:	1.97
Chemical:	GROSS ALPHA COUNTING ERROR	Report units:	PCI/L
Dir:	0.		
Sample date:	14-SEP-15	Finding:	5.44
Chemical:	URANIUM (PCI/L)	Report units:	PCI/L
Dir:	1.		

GEOCHECK® - PHYSICAL SETTING SOURCE MAP FINDINGS

Sample date:	14-SEP-15	Finding:	0.3
Chemical:	URANIUM MDA95	Report units:	PCI/L
Dir:	0.		
Sample date:	18-MAR-15	Finding:	0.3
Chemical:	URANIUM MDA95	Report units:	PCI/L
Dir:	0.		
Sample date:	18-MAR-15	Finding:	0.977
Chemical:	GROSS ALPHA MDA95	Report units:	PCI/L
Dir:	0.		
Sample date:	18-MAR-15	Finding:	27.7
Chemical:	URANIUM (PCI/L)	Report units:	PCI/L
Dir:	1.		
Sample date:	18-MAR-15	Finding:	2.91
Chemical:	GROSS ALPHA COUNTING ERROR	Report units:	PCI/L
Dir:	0.		
Sample date:	18-MAR-15	Finding:	1.2
Chemical:	BROMOFORM (THM)	Report units:	UG/L
Dir:	1.		
Sample date:	18-MAR-15	Finding:	3.26
Chemical:	URANIUM COUNTING ERROR	Report units:	PCI/L
Dir:	0.		
Sample date:	24-JUN-14	Finding:	2.3
Chemical:	GROSS ALPHA COUNTING ERROR	Report units:	PCI/L
Dir:	0.		
Sample date:	24-JUN-14	Finding:	0.528
Chemical:	RADIUM 228 COUNTING ERROR	Report units:	PCI/L
Dir:	0.		
Sample date:	24-JUN-14	Finding:	0.969
Chemical:	GROSS ALPHA MDA95	Report units:	PCI/L
Dir:	0.		
Sample date:	24-JUN-14	Finding:	0.2
Chemical:	RADIUM 228 MDA95	Report units:	PCI/L
Dir:	0.		
Sample date:	24-JAN-14	Finding:	3.51
Chemical:	GROSS ALPHA COUNTING ERROR	Report units:	PCI/L
Dir:	0.		
Sample date:	24-JAN-14	Finding:	28.1
Chemical:	URANIUM (PCI/L)	Report units:	PCI/L
Dir:	1.		
Sample date:	24-JAN-14	Finding:	3.4
Chemical:	URANIUM COUNTING ERROR	Report units:	PCI/L
Dir:	0.		
Sample date:	24-JAN-14	Finding:	1.06
Chemical:	GROSS ALPHA MDA95	Report units:	PCI/L
Dir:	0.		
Sample date:	24-JAN-14	Finding:	0.401
Chemical:	URANIUM MDA95	Report units:	PCI/L

GEOCHECK® - PHYSICAL SETTING SOURCE MAP FINDINGS

Dir:	0.	Finding:	20.
Sample date:	22-OCT-13	Report units:	MG/L
Chemical:	NITRATE (AS NO3)		
Dir:	2.		
Sample date:	09-JAN-13	Finding:	4.9
Chemical:	NITRATE (AS NO3)	Report units:	MG/L
Dir:	2.		
Sample date:	12-OCT-12	Finding:	3.58
Chemical:	GROSS ALPHA COUNTING ERROR	Report units:	PCI/L
Dir:	0.		
Sample date:	12-OCT-12	Finding:	40.54
Chemical:	GROSS ALPHA	Report units:	PCI/L
Dir:	3.		
Sample date:	12-OCT-12	Finding:	26.
Chemical:	NITRATE (AS NO3)	Report units:	MG/L
Dir:	2.		
Sample date:	02-JUL-12	Finding:	3.58
Chemical:	GROSS ALPHA COUNTING ERROR	Report units:	PCI/L
Dir:	0.		
Sample date:	02-JUL-12	Finding:	41.6
Chemical:	GROSS ALPHA	Report units:	PCI/L
Dir:	3.		
Sample date:	25-APR-12	Finding:	25.
Chemical:	URANIUM (PCI/L)	Report units:	PCI/L
Dir:	1.		
Sample date:	25-APR-12	Finding:	2.89
Chemical:	GROSS ALPHA COUNTING ERROR	Report units:	PCI/L
Dir:	0.		
Sample date:	25-APR-12	Finding:	1.94
Chemical:	URANIUM COUNTING ERROR	Report units:	PCI/L
Dir:	0.		

Q79
WNW
1/2 - 1 Mile
Lower

FED USGS USGS40000141249

Organization ID:	USGS-CA	Type:	Well
Organization Name:	USGS California Water Science Center	HUC:	18070203
Monitor Location:	001S003W06Q004S	Drainage Area Units:	Not Reported
Description:	Not Reported	Contrib Drainage Area Unts:	Not Reported
Drainage Area:	Not Reported	Aquifer Type:	Not Reported
Contrib Drainage Area:	Not Reported	Well Depth:	74
Aquifer:	California Coastal Basin aquifers	Well Hole Depth:	108
Formation Type:	Not Reported		
Construction Date:	19470101		
Well Depth Units:	ft		
Well Hole Depth Units:	ft		

GEOCHECK® - PHYSICAL SETTING SOURCE MAP FINDINGS

Map ID
 Direction
 Distance
 Elevation

Database EDR ID Number

Q80
WNW
 1/2 - 1 Mile
 Lower

FED USGS USGS40000141271

Organization ID:	USGS-CA		
Organization Name:	USGS California Water Science Center		
Monitor Location:	001S003W06Q009S	Type:	Well
Description:	Not Reported	HUC:	18070203
Drainage Area:	Not Reported	Drainage Area Units:	Not Reported
Contrib Drainage Area:	Not Reported	Contrib Drainage Area Unts:	Not Reported
Aquifer:	California Coastal Basin aquifers		
Formation Type:	Not Reported	Aquifer Type:	Not Reported
Construction Date:	Not Reported	Well Depth:	80
Well Depth Units:	ft	Well Hole Depth:	85
Well Hole Depth Units:	ft		

R81
NW
 1/2 - 1 Mile
 Lower

FED USGS USGS40000141383

Organization ID:	USGS-CA		
Organization Name:	USGS California Water Science Center		
Monitor Location:	001S003W05E001S	Type:	Well
Description:	Not Reported	HUC:	18070203
Drainage Area:	Not Reported	Drainage Area Units:	Not Reported
Contrib Drainage Area:	Not Reported	Contrib Drainage Area Unts:	Not Reported
Aquifer:	California Coastal Basin aquifers		
Formation Type:	Not Reported	Aquifer Type:	Not Reported
Construction Date:	Not Reported	Well Depth:	Not Reported
Well Depth Units:	Not Reported	Well Hole Depth:	121
Well Hole Depth Units:	ft		

82
WSW
 1/2 - 1 Mile
 Lower

CA WELLS CADWR0000011121

Well ID:	01S03W07H001S	Well Type:	UNK
Source:	Department of Water Resources		
Other Name:	01S03W07H001S	GAMA PFAS Testing:	Not Reported
Groundwater Quality Data:	https://gamagroundwater.waterboards.ca.gov/gama/gamamap/public/GamaDataDisplay.asp?dataset=DWR&samp_date=&global_id=&assigned_name=01S03W07H001S&store_num=		
GeoTracker Data:	Not Reported		

83
WNW
 1/2 - 1 Mile
 Lower

FED USGS USGS40000141299

Organization ID:	USGS-CA		
Organization Name:	USGS California Water Science Center		
Monitor Location:	001S003W06J006S	Type:	Well

GEOCHECK® - PHYSICAL SETTING SOURCE MAP FINDINGS

Description:	Not Reported	HUC:	18070203
Drainage Area:	Not Reported	Drainage Area Units:	Not Reported
Contrib Drainage Area:	Not Reported	Contrib Drainage Area Unts:	Not Reported
Aquifer:	California Coastal Basin aquifers		
Formation Type:	Not Reported	Aquifer Type:	Not Reported
Construction Date:	19510101	Well Depth:	148
Well Depth Units:	ft	Well Hole Depth:	150
Well Hole Depth Units:	ft		

Q84
WNW
1/2 - 1 Mile
Lower

CA WELLS CADDW0000009422

Well ID:	3600147-001	Well Type:	MUNICIPAL
Source:	Department of Health Services		
Other Name:	MCKINLEY ST. WELL	GAMA PFAS Testing:	Not Reported
Groundwater Quality Data:	https://gamagroundwater.waterboards.ca.gov/gama/gamamap/public/GamaDataDisplay.asp?dataset=DHS&samp_date=&global_id=&assigned_name=3600147-001&store_num=		
GeoTracker Data:	Not Reported		

85
ESE
1/2 - 1 Mile
Higher

CA WELLS 801

Seq:	801	Prim sta c:	01S/03W-04N03 S
Frds no:	3610064025	County:	36
District:	13	User id:	TAN
System no:	3610064	Water type:	G
Source nam:	WELL 040A - INACTIVE	Station ty:	WELL/AMBNT/MUN/INTAKE/SUPPLY
Latitude:	340600.0	Longitude:	1171200.0
Precision:	8	Status:	IR
Comment 1:	Not Reported	Comment 2:	Not Reported
Comment 3:	Not Reported	Comment 4:	Not Reported
Comment 5:	Not Reported	Comment 6:	Not Reported
Comment 7:	Not Reported		
System no:	3610064	System nam:	East Valley Wd
Hqname:	Not Reported	Address:	PO BOX 3427
City:	SAN BERNARDINO	State:	CA
Zip:	92413	Zip ext:	Not Reported
Pop serv:	55000	Connection:	18303
Area serve:	SAN BERNARDINO VIC		
Sample date:	17-APR-13	Finding:	52.
Chemical:	NITRATE (AS NO3)	Report units:	MG/L
Dir:	2.		
Sample date:	09-APR-13	Finding:	50.
Chemical:	NITRATE (AS NO3)	Report units:	MG/L
Dir:	2.		
Sample date:	02-APR-13	Finding:	28.
Chemical:	URANIUM (PCI/L)	Report units:	PCI/L
Dir:	1.		
Sample date:	26-MAR-13	Finding:	51.

GEOCHECK® - PHYSICAL SETTING SOURCE MAP FINDINGS

Chemical: Dir:	NITRATE (AS NO3) 2.	Report units:	MG/L
Sample date: Chemical: Dir:	19-MAR-13 NITRATE (AS NO3) 2.	Finding: Report units:	51. MG/L
Sample date: Chemical: Dir:	05-MAR-13 GROSS ALPHA 3.	Finding: Report units:	31. PCI/L
Sample date: Chemical: Dir:	05-MAR-13 GROSS ALPHA COUNTING ERROR 0.	Finding: Report units:	4.2 PCI/L
Sample date: Chemical: Dir:	05-MAR-13 URANIUM (PCI/L) 1.	Finding: Report units:	29. PCI/L
Sample date: Chemical: Dir:	05-MAR-13 NITRATE (AS NO3) 2.	Finding: Report units:	49. MG/L
Sample date: Chemical: Dir:	05-MAR-13 GROSS ALPHA MDA95 0.	Finding: Report units:	1.3 PCI/L
Sample date: Chemical: Dir:	05-MAR-13 URANIUM MDA95 0.	Finding: Report units:	0.88 PCI/L
Sample date: Chemical: Dir:	05-MAR-13 URANIUM COUNTING ERROR 0.	Finding: Report units:	2.1 PCI/L
Sample date: Chemical: Dir:	26-FEB-13 NITRATE (AS NO3) 2.	Finding: Report units:	50. MG/L
Sample date: Chemical: Dir:	20-FEB-13 NITRATE (AS NO3) 2.	Finding: Report units:	48. MG/L
Sample date: Chemical: Dir:	12-FEB-13 GROSS ALPHA MDA95 0.	Finding: Report units:	1.5 PCI/L
Sample date: Chemical: Dir:	12-FEB-13 URANIUM COUNTING ERROR 0.	Finding: Report units:	2.2 PCI/L
Sample date: Chemical: Dir:	12-FEB-13 NITRATE (AS NO3) 2.	Finding: Report units:	48. MG/L
Sample date: Chemical: Dir:	12-FEB-13 URANIUM (PCI/L) 1.	Finding: Report units:	31. PCI/L
Sample date: Chemical: Dir:	12-FEB-13 GROSS ALPHA COUNTING ERROR 0.	Finding: Report units:	3.9 PCI/L

GEOCHECK® - PHYSICAL SETTING SOURCE MAP FINDINGS

Sample date:	12-FEB-13	Finding:	0.88
Chemical:	URANIUM MDA95	Report units:	PCI/L
Dir:	0.		
Sample date:	05-FEB-13	Finding:	47.
Chemical:	NITRATE (AS NO3)	Report units:	MG/L
Dir:	2.		
Sample date:	29-JAN-13	Finding:	48.
Chemical:	NITRATE (AS NO3)	Report units:	MG/L
Dir:	2.		
Sample date:	23-JAN-13	Finding:	48.
Chemical:	NITRATE (AS NO3)	Report units:	MG/L
Dir:	2.		
Sample date:	15-JAN-13	Finding:	48.
Chemical:	NITRATE (AS NO3)	Report units:	MG/L
Dir:	2.		
Sample date:	08-JAN-13	Finding:	49.
Chemical:	NITRATE (AS NO3)	Report units:	MG/L
Dir:	2.		
Sample date:	04-JAN-13	Finding:	28.
Chemical:	URANIUM (PCI/L)	Report units:	PCI/L
Dir:	1.		
Sample date:	04-JAN-13	Finding:	0.88
Chemical:	URANIUM MDA95	Report units:	PCI/L
Dir:	0.		
Sample date:	04-JAN-13	Finding:	1.2
Chemical:	GROSS ALPHA MDA95	Report units:	PCI/L
Dir:	0.		
Sample date:	04-JAN-13	Finding:	2.1
Chemical:	URANIUM COUNTING ERROR	Report units:	PCI/L
Dir:	0.		
Sample date:	04-JAN-13	Finding:	54.
Chemical:	NITRATE (AS NO3)	Report units:	MG/L
Dir:	2.		
Sample date:	04-JAN-13	Finding:	4.3
Chemical:	GROSS ALPHA COUNTING ERROR	Report units:	PCI/L
Dir:	0.		
Sample date:	04-JAN-13	Finding:	32.
Chemical:	GROSS ALPHA	Report units:	PCI/L
Dir:	3.		
Sample date:	11-DEC-12	Finding:	53.
Chemical:	NITRATE (AS NO3)	Report units:	MG/L
Dir:	2.		
Sample date:	05-DEC-12	Finding:	25.
Chemical:	URANIUM (PCI/L)	Report units:	PCI/L
Dir:	1.		
Sample date:	05-DEC-12	Finding:	0.88
Chemical:	URANIUM MDA95	Report units:	PCI/L

GEOCHECK® - PHYSICAL SETTING SOURCE MAP FINDINGS

Dir:	0.		
Sample date:	05-DEC-12	Finding:	52.
Chemical:	NITRATE (AS NO3)	Report units:	MG/L
Dir:	2.		
Sample date:	05-DEC-12	Finding:	1.6
Chemical:	GROSS ALPHA MDA95	Report units:	PCI/L
Dir:	0.		
Sample date:	05-DEC-12	Finding:	3.8
Chemical:	GROSS ALPHA COUNTING ERROR	Report units:	PCI/L
Dir:	0.		
Sample date:	05-DEC-12	Finding:	2.
Chemical:	URANIUM COUNTING ERROR	Report units:	PCI/L
Dir:	0.		
Sample date:	14-AUG-12	Finding:	47.
Chemical:	NITRATE (AS NO3)	Report units:	MG/L
Dir:	2.		
Sample date:	08-AUG-12	Finding:	48.
Chemical:	NITRATE (AS NO3)	Report units:	MG/L
Dir:	2.		
Sample date:	01-AUG-12	Finding:	4.
Chemical:	GROSS ALPHA COUNTING ERROR	Report units:	PCI/L
Dir:	0.		
Sample date:	01-AUG-12	Finding:	49.
Chemical:	NITRATE (AS NO3)	Report units:	MG/L
Dir:	2.		
Sample date:	01-AUG-12	Finding:	2.2
Chemical:	URANIUM COUNTING ERROR	Report units:	PCI/L
Dir:	0.		
Sample date:	01-AUG-12	Finding:	1.3
Chemical:	GROSS ALPHA MDA95	Report units:	PCI/L
Dir:	0.		
Sample date:	01-AUG-12	Finding:	0.88
Chemical:	URANIUM MDA95	Report units:	PCI/L
Dir:	0.		
Sample date:	01-AUG-12	Finding:	27.
Chemical:	URANIUM (PCI/L)	Report units:	PCI/L
Dir:	1.		
Sample date:	26-JUL-12	Finding:	46.
Chemical:	NITRATE (AS NO3)	Report units:	MG/L
Dir:	2.		
Sample date:	10-JUL-12	Finding:	1.7
Chemical:	GROSS ALPHA MDA95	Report units:	PCI/L
Dir:	0.		
Sample date:	10-JUL-12	Finding:	2.1
Chemical:	URANIUM COUNTING ERROR	Report units:	PCI/L
Dir:	0.		

GEOCHECK® - PHYSICAL SETTING SOURCE MAP FINDINGS

Sample date:	10-JUL-12	Finding:	52.
Chemical:	NITRATE (AS NO3)	Report units:	MG/L
Dir:	2.		
Sample date:	10-JUL-12	Finding:	0.88
Chemical:	URANIUM MDA95	Report units:	PCI/L
Dir:	0.		
Sample date:	10-JUL-12	Finding:	24.
Chemical:	URANIUM (PCI/L)	Report units:	PCI/L
Dir:	1.		
Sample date:	10-JUL-12	Finding:	4.2
Chemical:	GROSS ALPHA COUNTING ERROR	Report units:	PCI/L
Dir:	0.		
Sample date:	05-JUL-12	Finding:	48.
Chemical:	NITRATE (AS NO3)	Report units:	MG/L
Dir:	2.		
Sample date:	26-JUN-12	Finding:	51.
Chemical:	NITRATE (AS NO3)	Report units:	MG/L
Dir:	2.		
Sample date:	21-JUN-12	Finding:	51.
Chemical:	NITRATE (AS NO3)	Report units:	MG/L
Dir:	2.		
Sample date:	13-JUN-12	Finding:	190.
Chemical:	HARDNESS (TOTAL) AS CaCO3	Report units:	MG/L
Dir:	0.		
Sample date:	13-JUN-12	Finding:	59.
Chemical:	CALCIUM	Report units:	MG/L
Dir:	0.		
Sample date:	13-JUN-12	Finding:	11.
Chemical:	MAGNESIUM	Report units:	MG/L
Dir:	0.		
Sample date:	13-JUN-12	Finding:	26.
Chemical:	SODIUM	Report units:	MG/L
Dir:	0.		
Sample date:	13-JUN-12	Finding:	17.
Chemical:	CHLORIDE	Report units:	MG/L
Dir:	0.		
Sample date:	13-JUN-12	Finding:	28.
Chemical:	SULFATE	Report units:	MG/L
Dir:	0.5		
Sample date:	13-JUN-12	Finding:	320.
Chemical:	TOTAL DISSOLVED SOLIDS	Report units:	MG/L
Dir:	0.		
Sample date:	13-JUN-12	Finding:	51.
Chemical:	NITRATE (AS NO3)	Report units:	MG/L
Dir:	2.		
Sample date:	06-JUN-12	Finding:	0.87
Chemical:	URANIUM MDA95	Report units:	PCI/L

GEOCHECK® - PHYSICAL SETTING SOURCE MAP FINDINGS

Dir:	0.		
Sample date:	06-JUN-12	Finding:	1.2
Chemical:	GROSS ALPHA MDA95	Report units:	PCI/L
Dir:	0.		
Sample date:	06-JUN-12	Finding:	2.1
Chemical:	URANIUM COUNTING ERROR	Report units:	PCI/L
Dir:	0.		
Sample date:	06-JUN-12	Finding:	48.
Chemical:	NITRATE (AS NO3)	Report units:	MG/L
Dir:	2.		
Sample date:	06-JUN-12	Finding:	23.
Chemical:	URANIUM (PCI/L)	Report units:	PCI/L
Dir:	1.		
Sample date:	06-JUN-12	Finding:	3.1
Chemical:	GROSS ALPHA COUNTING ERROR	Report units:	PCI/L
Dir:	0.		
Sample date:	31-MAY-12	Finding:	48.
Chemical:	NITRATE (AS NO3)	Report units:	MG/L
Dir:	2.		
Sample date:	25-MAY-12	Finding:	3.6
Chemical:	GROSS ALPHA COUNTING ERROR	Report units:	PCI/L
Dir:	0.		
Sample date:	25-MAY-12	Finding:	32.
Chemical:	URANIUM (PCI/L)	Report units:	PCI/L
Dir:	1.		
Sample date:	25-MAY-12	Finding:	49.
Chemical:	NITRATE (AS NO3)	Report units:	MG/L
Dir:	2.		
Sample date:	25-MAY-12	Finding:	2.5
Chemical:	URANIUM COUNTING ERROR	Report units:	PCI/L
Dir:	0.		
Sample date:	25-MAY-12	Finding:	1.4
Chemical:	GROSS ALPHA MDA95	Report units:	PCI/L
Dir:	0.		
Sample date:	25-MAY-12	Finding:	0.88
Chemical:	URANIUM MDA95	Report units:	PCI/L
Dir:	0.		
Sample date:	17-APR-12	Finding:	48.
Chemical:	NITRATE (AS NO3)	Report units:	MG/L
Dir:	2.		
Sample date:	10-APR-12	Finding:	50.
Chemical:	NITRATE (AS NO3)	Report units:	MG/L
Dir:	2.		
Sample date:	03-APR-12	Finding:	2.1
Chemical:	URANIUM COUNTING ERROR	Report units:	PCI/L
Dir:	0.		

GEOCHECK® - PHYSICAL SETTING SOURCE MAP FINDINGS

Sample date:	03-APR-12	Finding:	49.
Chemical:	NITRATE (AS NO3)	Report units:	MG/L
Dir:	2.		
Sample date:	03-APR-12	Finding:	1.2
Chemical:	GROSS ALPHA MDA95	Report units:	PCI/L
Dir:	0.		
Sample date:	03-APR-12	Finding:	0.88
Chemical:	URANIUM MDA95	Report units:	PCI/L
Dir:	0.		
Sample date:	03-APR-12	Finding:	26.
Chemical:	URANIUM (PCI/L)	Report units:	PCI/L
Dir:	1.		
Sample date:	03-APR-12	Finding:	4.
Chemical:	GROSS ALPHA COUNTING ERROR	Report units:	PCI/L
Dir:	0.		
Sample date:	27-MAR-12	Finding:	50.
Chemical:	NITRATE (AS NO3)	Report units:	MG/L
Dir:	2.		
Sample date:	21-MAR-12	Finding:	51.
Chemical:	NITRATE (AS NO3)	Report units:	MG/L
Dir:	2.		
Sample date:	13-MAR-12	Finding:	48.
Chemical:	NITRATE (AS NO3)	Report units:	MG/L
Dir:	2.		
Sample date:	06-MAR-12	Finding:	1.4
Chemical:	GROSS ALPHA MDA95	Report units:	PCI/L
Dir:	0.		
Sample date:	06-MAR-12	Finding:	2.2
Chemical:	URANIUM COUNTING ERROR	Report units:	PCI/L
Dir:	0.		
Sample date:	06-MAR-12	Finding:	49.
Chemical:	NITRATE (AS NO3)	Report units:	MG/L
Dir:	2.		
Sample date:	06-MAR-12	Finding:	27.
Chemical:	URANIUM (PCI/L)	Report units:	PCI/L
Dir:	1.		
Sample date:	06-MAR-12	Finding:	3.3
Chemical:	GROSS ALPHA COUNTING ERROR	Report units:	PCI/L
Dir:	0.		
Sample date:	06-MAR-12	Finding:	0.88
Chemical:	URANIUM MDA95	Report units:	PCI/L
Dir:	0.		
Sample date:	29-FEB-12	Finding:	50.
Chemical:	NITRATE (AS NO3)	Report units:	MG/L
Dir:	2.		
Sample date:	22-FEB-12	Finding:	53.
Chemical:	NITRATE (AS NO3)	Report units:	MG/L

GEOCHECK® - PHYSICAL SETTING SOURCE MAP FINDINGS

Dir:	2.	Finding:	50.
Sample date:	14-FEB-12	Report units:	MG/L
Chemical:	NITRATE (AS NO3)		
Dir:	2.		
Sample date:	08-FEB-12	Finding:	23.
Chemical:	URANIUM (PCI/L)	Report units:	PCI/L
Dir:	1.		
Sample date:	08-FEB-12	Finding:	4.3
Chemical:	GROSS ALPHA COUNTING ERROR	Report units:	PCI/L
Dir:	0.		
Sample date:	08-FEB-12	Finding:	30.
Chemical:	GROSS ALPHA	Report units:	PCI/L
Dir:	3.		
Sample date:	08-FEB-12	Finding:	1.9
Chemical:	URANIUM COUNTING ERROR	Report units:	PCI/L
Dir:	0.		
Sample date:	08-FEB-12	Finding:	1.7
Chemical:	GROSS ALPHA MDA95	Report units:	PCI/L
Dir:	0.		
Sample date:	08-FEB-12	Finding:	0.87
Chemical:	URANIUM MDA95	Report units:	PCI/L
Dir:	0.		
Sample date:	08-FEB-12	Finding:	51.
Chemical:	NITRATE (AS NO3)	Report units:	MG/L
Dir:	2.		
Sample date:	31-JAN-12	Finding:	53.
Chemical:	NITRATE (AS NO3)	Report units:	MG/L
Dir:	2.		
Sample date:	24-JAN-12	Finding:	52.
Chemical:	NITRATE (AS NO3)	Report units:	MG/L
Dir:	2.		
Sample date:	18-JAN-12	Finding:	52.
Chemical:	NITRATE (AS NO3)	Report units:	MG/L
Dir:	2.		
Sample date:	10-JAN-12	Finding:	49.
Chemical:	NITRATE (AS NO3)	Report units:	MG/L
Dir:	2.		
Sample date:	05-JAN-12	Finding:	1.9
Chemical:	URANIUM COUNTING ERROR	Report units:	PCI/L
Dir:	0.		
Sample date:	05-JAN-12	Finding:	23.
Chemical:	URANIUM (PCI/L)	Report units:	PCI/L
Dir:	1.		
Sample date:	05-JAN-12	Finding:	4.
Chemical:	GROSS ALPHA COUNTING ERROR	Report units:	PCI/L
Dir:	0.		

GEOCHECK® - PHYSICAL SETTING SOURCE MAP FINDINGS

Sample date:	05-JAN-12	Finding:	30.
Chemical:	GROSS ALPHA	Report units:	PCI/L
Dir:	3.		
Sample date:	05-JAN-12	Finding:	1.2
Chemical:	GROSS ALPHA MDA95	Report units:	PCI/L
Dir:	0.		
Sample date:	05-JAN-12	Finding:	0.88
Chemical:	URANIUM MDA95	Report units:	PCI/L
Dir:	0.		
Sample date:	05-JAN-12	Finding:	53.
Chemical:	NITRATE (AS NO3)	Report units:	MG/L
Dir:	2.		

**S86
NW
1/2 - 1 Mile
Lower**

CA WELLS CAUSGSN00018452

Well ID:	USGS-340656117133401	Well Type:	UNK
Source:	United States Geological Survey		
Other Name:	USGS-340656117133401	GAMA PFAS Testing:	Not Reported
Groundwater Quality Data:	https://gamagroundwater.waterboards.ca.gov/gama/gamamap/public/GamaDataDisplay.asp?dataset=USGSNEW&amp_date=&global_id=&assigned_name=USGS-340656117133401&store_num=		
GeoTracker Data:	Not Reported		

**S87
NW
1/2 - 1 Mile
Lower**

FED USGS USGS40000141374

Organization ID:	USGS-CA	Type:	Well
Organization Name:	USGS California Water Science Center	HUC:	18070203
Monitor Location:	001S003W07A005S	Drainage Area Units:	Not Reported
Description:	Not Reported	Contrib Drainage Area Unts:	Not Reported
Drainage Area:	Not Reported		
Contrib Drainage Area:	Not Reported		
Aquifer:	California Coastal Basin aquifers	Aquifer Type:	Not Reported
Formation Type:	Not Reported	Well Depth:	733
Construction Date:	Not Reported	Well Hole Depth:	Not Reported
Well Depth Units:	ft		
Well Hole Depth Units:	Not Reported		

**T88
NW
1/2 - 1 Mile
Lower**

CA WELLS CADDW0000010401

Well ID:	3610064-053	Well Type:	MUNICIPAL
Source:	Department of Health Services		
Other Name:	WELL 132-5	GAMA PFAS Testing:	Not Reported
Groundwater Quality Data:	https://gamagroundwater.waterboards.ca.gov/gama/gamamap/public/GamaDataDisplay.asp?dataset=DHS&samp_date=&global_id=&assigned_name=3610064-053&store_num=		
GeoTracker Data:	Not Reported		

GEOCHECK® - PHYSICAL SETTING SOURCE MAP FINDINGS

Map ID
Direction
Distance
Elevation

Database EDR ID Number

T89
NW
1/2 - 1 Mile
Lower

CA WELLS CADDW0000001678

Well ID:	3610064-006	Well Type:	MUNICIPAL
Source:	Department of Health Services		
Other Name:	CULL WELL 02 (WELL 132-2) - INACTIVE		
GAMA PFAS Testing:	Not Reported		
Groundwater Quality Data:	https://gamagroundwater.waterboards.ca.gov/gama/gamamap/public/GamaDataDisplay.asp?dataset=DHS&samp_date=&global_id=&assigned_name=3610064-006&store_num=		
GeoTracker Data:	Not Reported		

90
NNW
1/2 - 1 Mile
Lower

CA WELLS CADWR0000024907

Well ID:	01S03W05D001S	Well Type:	UNK
Source:	Department of Water Resources		
Other Name:	01S03W05D001S	GAMA PFAS Testing:	Not Reported
Groundwater Quality Data:	https://gamagroundwater.waterboards.ca.gov/gama/gamamap/public/GamaDataDisplay.asp?dataset=DWR&samp_date=&global_id=&assigned_name=01S03W05D001S&store_num=		
GeoTracker Data:	Not Reported		

91
West
1/2 - 1 Mile
Lower

FED USGS USGS40000141143

Organization ID:	USGS-CA		
Organization Name:	USGS California Water Science Center		
Monitor Location:	001S003W07B002S	Type:	Well
Description:	Not Reported	HUC:	18070203
Drainage Area:	Not Reported	Drainage Area Units:	Not Reported
Contrib Drainage Area:	Not Reported	Contrib Drainage Area Unts:	Not Reported
Aquifer:	California Coastal Basin aquifers		
Formation Type:	Not Reported	Aquifer Type:	Not Reported
Construction Date:	Not Reported	Well Depth:	Not Reported
Well Depth Units:	Not Reported	Well Hole Depth:	97
Well Hole Depth Units:	ft		

R92
NW
1/2 - 1 Mile
Lower

CA WELLS CADDW0000004370

Well ID:	3610064-016	Well Type:	MUNICIPAL
Source:	Department of Health Services		
Other Name:	WELL 009A - CL - INACTIVE	GAMA PFAS Testing:	Not Reported
Groundwater Quality Data:	https://gamagroundwater.waterboards.ca.gov/gama/gamamap/public/GamaDataDisplay.asp?dataset=DHS&samp_date=&global_id=&assigned_name=3610064-016&store_num=		
GeoTracker Data:	Not Reported		

GEOCHECK® - PHYSICAL SETTING SOURCE MAP FINDINGS

Map ID
Direction
Distance
Elevation

Database EDR ID Number

T93
NW
1/2 - 1 Mile
Lower

CA WELLS CAUSGSN00000156

Well ID:	USGS-340706117132301	Well Type:	UNK
Source:	United States Geological Survey		
Other Name:	USGS-340706117132301	GAMA PFAS Testing:	Not Reported
Groundwater Quality Data:	https://gamagroundwater.waterboards.ca.gov/gama/gamamap/public/GamaDataDisplay.asp?dataset=USGSNEW&samp_date=&global_id=&assigned_name=USGS-340706117132301&store_num=		
GeoTracker Data:	Not Reported		

T94
NW
1/2 - 1 Mile
Lower

CA WELLS CAUSGSN00006877

Well ID:	USGS-340706117132302	Well Type:	UNK
Source:	United States Geological Survey		
Other Name:	USGS-340706117132302	GAMA PFAS Testing:	Not Reported
Groundwater Quality Data:	https://gamagroundwater.waterboards.ca.gov/gama/gamamap/public/GamaDataDisplay.asp?dataset=USGSNEW&samp_date=&global_id=&assigned_name=USGS-340706117132302&store_num=		
GeoTracker Data:	Not Reported		

T95
NW
1/2 - 1 Mile
Lower

FED USGS USGS40000141422

Organization ID:	USGS-CA		
Organization Name:	USGS California Water Science Center		
Monitor Location:	001S003W05D004S	Type:	Well
Description:	Not Reported	HUC:	18070203
Drainage Area:	Not Reported	Drainage Area Units:	Not Reported
Contrib Drainage Area:	Not Reported	Contrib Drainage Area Unts:	Not Reported
Aquifer:	California Coastal Basin aquifers		
Formation Type:	Not Reported	Aquifer Type:	Not Reported
Construction Date:	19540101	Well Depth:	256
Well Depth Units:	ft	Well Hole Depth:	285
Well Hole Depth Units:	ft		

T96
NW
1/2 - 1 Mile
Lower

FED USGS USGS40000141423

Organization ID:	USGS-CA		
Organization Name:	USGS California Water Science Center		
Monitor Location:	001S003W05D005S	Type:	Well
Description:	Not Reported	HUC:	18070203
Drainage Area:	Not Reported	Drainage Area Units:	Not Reported
Contrib Drainage Area:	Not Reported	Contrib Drainage Area Unts:	Not Reported
Aquifer:	California Coastal Basin aquifers		
Formation Type:	Not Reported	Aquifer Type:	Not Reported

GEOCHECK® - PHYSICAL SETTING SOURCE MAP FINDINGS

Construction Date:	Not Reported	Well Depth:	Not Reported
Well Depth Units:	Not Reported	Well Hole Depth:	Not Reported
Well Hole Depth Units:	Not Reported		

R97
NW
1/2 - 1 Mile
Lower

CA WELLS CAUSGS000000252

Well ID:	USAWB-17	Well Type:	MUNICIPAL
Source:	United States Geological Survey		
Other Name:	USAWB-17	GAMA PFAS Testing:	Not Reported
Groundwater Quality Data:	https://gamagroundwater.waterboards.ca.gov/gama/gamamap/public/GamaDataDisplay.asp?dataset=USGS&samp_date=&global_id=&assigned_name=USAWB-17&store_num=		
GeoTracker Data:	Not Reported		

R98
NW
1/2 - 1 Mile
Lower

CA WELLS CAUSGSN00008670

Well ID:	USGS-340659117133501	Well Type:	UNK
Source:	United States Geological Survey		
Other Name:	USGS-340659117133501	GAMA PFAS Testing:	Not Reported
Groundwater Quality Data:	https://gamagroundwater.waterboards.ca.gov/gama/gamamap/public/GamaDataDisplay.asp?dataset=USGSNEW&samp_date=&global_id=&assigned_name=USGS-340659117133501&store_num=		
GeoTracker Data:	Not Reported		

R99
NW
1/2 - 1 Mile
Lower

FED USGS USGS40000141389

Organization ID:	USGS-CA		
Organization Name:	USGS California Water Science Center		
Monitor Location:	001S003W06H004S	Type:	Well
Description:	Not Reported	HUC:	18070203
Drainage Area:	Not Reported	Drainage Area Units:	Not Reported
Contrib Drainage Area:	Not Reported	Contrib Drainage Area Unts:	Not Reported
Aquifer:	California Coastal Basin aquifers		
Formation Type:	Not Reported	Aquifer Type:	Not Reported
Construction Date:	1955	Well Depth:	421
Well Depth Units:	ft	Well Hole Depth:	421
Well Hole Depth Units:	ft		

100
North
1/2 - 1 Mile
Higher

FED USGS USGS40000141488

Organization ID:	USGS-CA		
Organization Name:	USGS California Water Science Center		
Monitor Location:	001S003W05B002S	Type:	Well
Description:	Not Reported	HUC:	18070203

GEOCHECK® - PHYSICAL SETTING SOURCE MAP FINDINGS

Drainage Area:	Not Reported	Drainage Area Units:	Not Reported
Contrib Drainage Area:	Not Reported	Contrib Drainage Area Unts:	Not Reported
Aquifer:	California Coastal Basin aquifers		
Formation Type:	Not Reported	Aquifer Type:	Not Reported
Construction Date:	19110101	Well Depth:	148
Well Depth Units:	ft	Well Hole Depth:	148
Well Hole Depth Units:	ft		

**S101
NW
1/2 - 1 Mile
Lower**

CA WELLS CADWR0000034657

Well ID:	01S03W06H004S	Well Type:	UNK
Source:	Department of Water Resources		
Other Name:	01S03W06H004S	GAMA PFAS Testing:	Not Reported
Groundwater Quality Data:	https://gamagroundwater.waterboards.ca.gov/gama/gamamap/public/GamaDataDisplay.asp?dataset=DWR&samp_date=&global_id=&assigned_name=01S03W06H004S&store_num=		
GeoTracker Data:	Not Reported		

**S102
NW
1/2 - 1 Mile
Lower**

CA WELLS CADWR0000018282

Well ID:	01S03W06H002S	Well Type:	UNK
Source:	Department of Water Resources		
Other Name:	01S03W06H002S	GAMA PFAS Testing:	Not Reported
Groundwater Quality Data:	https://gamagroundwater.waterboards.ca.gov/gama/gamamap/public/GamaDataDisplay.asp?dataset=DWR&samp_date=&global_id=&assigned_name=01S03W06H002S&store_num=		
GeoTracker Data:	Not Reported		

**103
WNW
1/2 - 1 Mile
Lower**

FED USGS USGS40000141330

Organization ID:	USGS-CA		
Organization Name:	USGS California Water Science Center		
Monitor Location:	001S003W06J002S	Type:	Well
Description:	Not Reported	HUC:	18070203
Drainage Area:	Not Reported	Drainage Area Units:	Not Reported
Contrib Drainage Area:	Not Reported	Contrib Drainage Area Unts:	Not Reported
Aquifer:	California Coastal Basin aquifers		
Formation Type:	Not Reported	Aquifer Type:	Not Reported
Construction Date:	19330101	Well Depth:	138
Well Depth Units:	ft	Well Hole Depth:	138
Well Hole Depth Units:	ft		

GEOCHECK® - PHYSICAL SETTING SOURCE MAP FINDINGS

Map ID
Direction
Distance
Elevation

Database EDR ID Number

T104
NW
1/2 - 1 Mile
Lower

CA WELLS CAUSGSN00012373

Well ID:	USGS-340707117132402	Well Type:	UNK
Source:	United States Geological Survey		
Other Name:	USGS-340707117132402	GAMA PFAS Testing:	Not Reported
Groundwater Quality Data:	https://gamagroundwater.waterboards.ca.gov/gama/gamamap/public/GamaDataDisplay.asp?dataset=USGSNEW&samp_date=&global_id=&assigned_name=USGS-340707117132402&store_num=		
GeoTracker Data:	Not Reported		

T105
NW
1/2 - 1 Mile
Lower

CA WELLS CAUSGSN00017831

Well ID:	USGS-340707117132401	Well Type:	UNK
Source:	United States Geological Survey		
Other Name:	USGS-340707117132401	GAMA PFAS Testing:	Not Reported
Groundwater Quality Data:	https://gamagroundwater.waterboards.ca.gov/gama/gamamap/public/GamaDataDisplay.asp?dataset=USGSNEW&samp_date=&global_id=&assigned_name=USGS-340707117132401&store_num=		
GeoTracker Data:	Not Reported		

T106
NW
1/2 - 1 Mile
Lower

FED USGS USGS40000141427

Organization ID:	USGS-CA		
Organization Name:	USGS California Water Science Center		
Monitor Location:	001S003W05D001S	Type:	Well
Description:	Not Reported	HUC:	18070203
Drainage Area:	Not Reported	Drainage Area Units:	Not Reported
Contrib Drainage Area:	Not Reported	Contrib Drainage Area Unts:	Not Reported
Aquifer:	California Coastal Basin aquifers		
Formation Type:	Not Reported	Aquifer Type:	Not Reported
Construction Date:	19110101	Well Depth:	Not Reported
Well Depth Units:	Not Reported	Well Hole Depth:	290
Well Hole Depth Units:	ft		

T107
NW
1/2 - 1 Mile
Lower

FED USGS USGS40000141428

Organization ID:	USGS-CA		
Organization Name:	USGS California Water Science Center		
Monitor Location:	001S003W05D000S	Type:	Well
Description:	Not Reported	HUC:	18070203
Drainage Area:	Not Reported	Drainage Area Units:	Not Reported
Contrib Drainage Area:	Not Reported	Contrib Drainage Area Unts:	Not Reported
Aquifer:	California Coastal Basin aquifers		
Formation Type:	Not Reported	Aquifer Type:	Not Reported

GEOCHECK® - PHYSICAL SETTING SOURCE MAP FINDINGS

Construction Date:	Not Reported	Well Depth:	Not Reported
Well Depth Units:	Not Reported	Well Hole Depth:	Not Reported
Well Hole Depth Units:	Not Reported		

108
NNW
1/2 - 1 Mile
Lower

FED USGS USGS40000141450

Organization ID:	USGS-CA		
Organization Name:	USGS California Water Science Center		
Monitor Location:	001S003W05D003S	Type:	Well
Description:	Not Reported	HUC:	18070203
Drainage Area:	Not Reported	Drainage Area Units:	Not Reported
Contrib Drainage Area:	Not Reported	Contrib Drainage Area Unts:	Not Reported
Aquifer:	California Coastal Basin aquifers		
Formation Type:	Not Reported	Aquifer Type:	Not Reported
Construction Date:	19310101	Well Depth:	Not Reported
Well Depth Units:	Not Reported	Well Hole Depth:	253
Well Hole Depth Units:	ft		

109
SW
1/2 - 1 Mile
Lower

FED USGS USGS40000140972

Organization ID:	USGS-CA		
Organization Name:	USGS California Water Science Center		
Monitor Location:	001S003W08M001S	Type:	Well
Description:	Not Reported	HUC:	18070203
Drainage Area:	Not Reported	Drainage Area Units:	Not Reported
Contrib Drainage Area:	Not Reported	Contrib Drainage Area Unts:	Not Reported
Aquifer:	California Coastal Basin aquifers		
Formation Type:	Not Reported	Aquifer Type:	Not Reported
Construction Date:	19430101	Well Depth:	148
Well Depth Units:	ft	Well Hole Depth:	150
Well Hole Depth Units:	ft		

110
West
1/2 - 1 Mile
Lower

FED USGS USGS40000141217

Organization ID:	USGS-CA		
Organization Name:	USGS California Water Science Center		
Monitor Location:	001S003W06Q001S	Type:	Well
Description:	Not Reported	HUC:	18070203
Drainage Area:	Not Reported	Drainage Area Units:	Not Reported
Contrib Drainage Area:	Not Reported	Contrib Drainage Area Unts:	Not Reported
Aquifer:	California Coastal Basin aquifers		
Formation Type:	Not Reported	Aquifer Type:	Not Reported
Construction Date:	Not Reported	Well Depth:	228
Well Depth Units:	ft	Well Hole Depth:	235
Well Hole Depth Units:	ft		

GEOCHECK® - PHYSICAL SETTING SOURCE MAP FINDINGS RADON

AREA RADON INFORMATION

State Database: CA Radon

Radon Test Results

Zipcode	Num Tests	> 4 pCi/L
92346	17	0

Federal EPA Radon Zone for SAN BERNARDINO County: 2

- Note: Zone 1 indoor average level > 4 pCi/L.
 : Zone 2 indoor average level \geq 2 pCi/L and \leq 4 pCi/L.
 : Zone 3 indoor average level < 2 pCi/L.

Federal Area Radon Information for Zip Code: 92346

Number of sites tested: 2

Area	Average Activity	% <4 pCi/L	% 4-20 pCi/L	% >20 pCi/L
Living Area - 1st Floor	0.900 pCi/L	100%	0%	0%
Living Area - 2nd Floor	Not Reported	Not Reported	Not Reported	Not Reported
Basement	Not Reported	Not Reported	Not Reported	Not Reported

PHYSICAL SETTING SOURCE RECORDS SEARCHED

TOPOGRAPHIC INFORMATION

USGS 7.5' Digital Elevation Model (DEM)

Source: United States Geologic Survey

EDR acquired the USGS 7.5' Digital Elevation Model in 2002 and updated it in 2006. The 7.5 minute DEM corresponds to the USGS 1:24,000- and 1:25,000-scale topographic quadrangle maps. The DEM provides elevation data with consistent elevation units and projection.

Current USGS 7.5 Minute Topographic Map

Source: U.S. Geological Survey

HYDROLOGIC INFORMATION

Flood Zone Data: This data was obtained from the Federal Emergency Management Agency (FEMA). It depicts 100-year and 500-year flood zones as defined by FEMA. It includes the National Flood Hazard Layer (NFHL) which incorporates Flood Insurance Rate Map (FIRM) data and Q3 data from FEMA in areas not covered by NFHL.

Source: FEMA

Telephone: 877-336-2627

Date of Government Version: 2003, 2015

NWI: National Wetlands Inventory. This data, available in select counties across the country, was obtained by EDR in 2002, 2005 and 2010 from the U.S. Fish and Wildlife Service.

State Wetlands Data: Wetland Inventory

Source: Department of Fish and Wildlife

Telephone: 916-445-0411

HYDROGEOLOGIC INFORMATION

AQUIFLOW^R Information System

Source: EDR proprietary database of groundwater flow information

EDR has developed the AQUIFLOW Information System (AIS) to provide data on the general direction of groundwater flow at specific points. EDR has reviewed reports submitted to regulatory authorities at select sites and has extracted the date of the report, hydrogeologically determined groundwater flow direction and depth to water table information.

GEOLOGIC INFORMATION

Geologic Age and Rock Stratigraphic Unit

Source: P.G. Schruben, R.E. Arndt and W.J. Bawiec, Geology of the Conterminous U.S. at 1:2,500,000 Scale - A digital representation of the 1974 P.B. King and H.M. Beikman Map, USGS Digital Data Series DDS - 11 (1994).

STATSGO: State Soil Geographic Database

Source: Department of Agriculture, Natural Resources Conservation Service (NRCS)

The U.S. Department of Agriculture's (USDA) Natural Resources Conservation Service (NRCS) leads the national Conservation Soil Survey (NCSS) and is responsible for collecting, storing, maintaining and distributing soil survey information for privately owned lands in the United States. A soil map in a soil survey is a representation of soil patterns in a landscape. Soil maps for STATSGO are compiled by generalizing more detailed (SSURGO) soil survey maps.

SSURGO: Soil Survey Geographic Database

Source: Department of Agriculture, Natural Resources Conservation Service (NRCS)

Telephone: 800-672-5559

SSURGO is the most detailed level of mapping done by the Natural Resources Conservation Service, mapping scales generally range from 1:12,000 to 1:63,360. Field mapping methods using national standards are used to construct the soil maps in the Soil Survey Geographic (SSURGO) database. SSURGO digitizing duplicates the original soil survey maps. This level of mapping is designed for use by landowners, townships and county natural resource planning and management.

PHYSICAL SETTING SOURCE RECORDS SEARCHED

LOCAL / REGIONAL WATER AGENCY RECORDS

FEDERAL WATER WELLS

PWS: Public Water Systems

Source: EPA/Office of Drinking Water

Telephone: 202-564-3750

Public Water System data from the Federal Reporting Data System. A PWS is any water system which provides water to at least 25 people for at least 60 days annually. PWSs provide water from wells, rivers and other sources.

PWS ENF: Public Water Systems Violation and Enforcement Data

Source: EPA/Office of Drinking Water

Telephone: 202-564-3750

Violation and Enforcement data for Public Water Systems from the Safe Drinking Water Information System (SDWIS) after August 1995. Prior to August 1995, the data came from the Federal Reporting Data System (FRDS).

USGS Water Wells: USGS National Water Inventory System (NWIS)

This database contains descriptive information on sites where the USGS collects or has collected data on surface water and/or groundwater. The groundwater data includes information on wells, springs, and other sources of groundwater.

OTHER STATE DATABASE INFORMATION

Groundwater Ambient Monitoring & Assessment Program

State Water Resources Control Board

Telephone: 916-341-5577

The GAMA Program is California's comprehensive groundwater quality monitoring program. GAMA collects data by testing the untreated, raw water in different types of wells for naturally-occurring and man-made chemicals. The GAMA data includes Domestic, Monitoring and Municipal well types from the following sources, Department of Water Resources, Department of Health Services, EDF, Agricultural Lands, Lawrence Livermore National Laboratory, Department of Pesticide Regulation, United States Geological Survey, Groundwater Ambient Monitoring and Assessment Program and Local Groundwater Projects.

Water Well Database

Source: Department of Water Resources

Telephone: 916-651-9648

California Drinking Water Quality Database

Source: Department of Public Health

Telephone: 916-324-2319

The database includes all drinking water compliance and special studies monitoring for the state of California since 1984. It consists of over 3,200,000 individual analyses along with well and water system information.

California Oil and Gas Well Locations

Source: Dept of Conservation, Geologic Energy Management Division

Telephone: 916-323-1779

Oil and Gas well locations in the state.

California Earthquake Fault Lines

Source: California Division of Mines and Geology

The fault lines displayed on EDR's Topographic map are digitized quaternary fault lines prepared in 1975 by the United State Geological Survey. Additional information (also from 1975) regarding activity at specific fault lines comes from California's Preliminary Fault Activity Map prepared by the California Division of Mines and Geology.

RADON

State Database: CA Radon

Source: Department of Public Health

Telephone: 916-210-8558

Radon Database for California

PHYSICAL SETTING SOURCE RECORDS SEARCHED

Area Radon Information

Source: USGS

Telephone: 703-356-4020

The National Radon Database has been developed by the U.S. Environmental Protection Agency (USEPA) and is a compilation of the EPA/State Residential Radon Survey and the National Residential Radon Survey. The study covers the years 1986 - 1992. Where necessary data has been supplemented by information collected at private sources such as universities and research institutions.

EPA Radon Zones

Source: EPA

Telephone: 703-356-4020

Sections 307 & 309 of IRRA directed EPA to list and identify areas of U.S. with the potential for elevated indoor radon levels.

OTHER

Airport Landing Facilities: Private and public use landing facilities

Source: Federal Aviation Administration, 800-457-6656

Epicenters: World earthquake epicenters, Richter 5 or greater

Source: Department of Commerce, National Oceanic and Atmospheric Administration

California Earthquake Fault Lines: The fault lines displayed on EDR's Topographic map are digitized quaternary fault lines, prepared in 1975 by the United State Geological Survey. Additional information (also from 1975) regarding activity at specific fault lines comes from California's Preliminary Fault Activity Map prepared by the California Division of Mines and Geology.

STREET AND ADDRESS INFORMATION

© 2015 TomTom North America, Inc. All rights reserved. This material is proprietary and the subject of copyright protection and other intellectual property rights owned by or licensed to Tele Atlas North America, Inc. The use of this material is subject to the terms of a license agreement. You will be held liable for any unauthorized copying or disclosure of this material.



Property Information

Order Number:	22020100341p
Date Completed:	February 1, 2022
Project Number:	21-325676.4
Project Property:	Central Avenue Highland 27107 & 27111 West 5th Street HIGHLAND CA 92346
Coordinates:	
Latitude:	34.10732523
Longitude:	-117.21469378
UTM Northing:	3774076.89364 Meters
UTM Easting:	480198.447189 Meters
UTM Zone:	UTM Zone 11S
Elevation:	1,175.63 ft
Slope Direction:	S

Topographic Information.....	2
Hydrologic Information.....	10
Geologic Information.....	13
Soil Information.....	15
Wells and Additional Sources.....	19
Summary.....	23
Detail Report.....	27
Radon Information.....	116
Appendix.....	117
Liability Notice.....	119

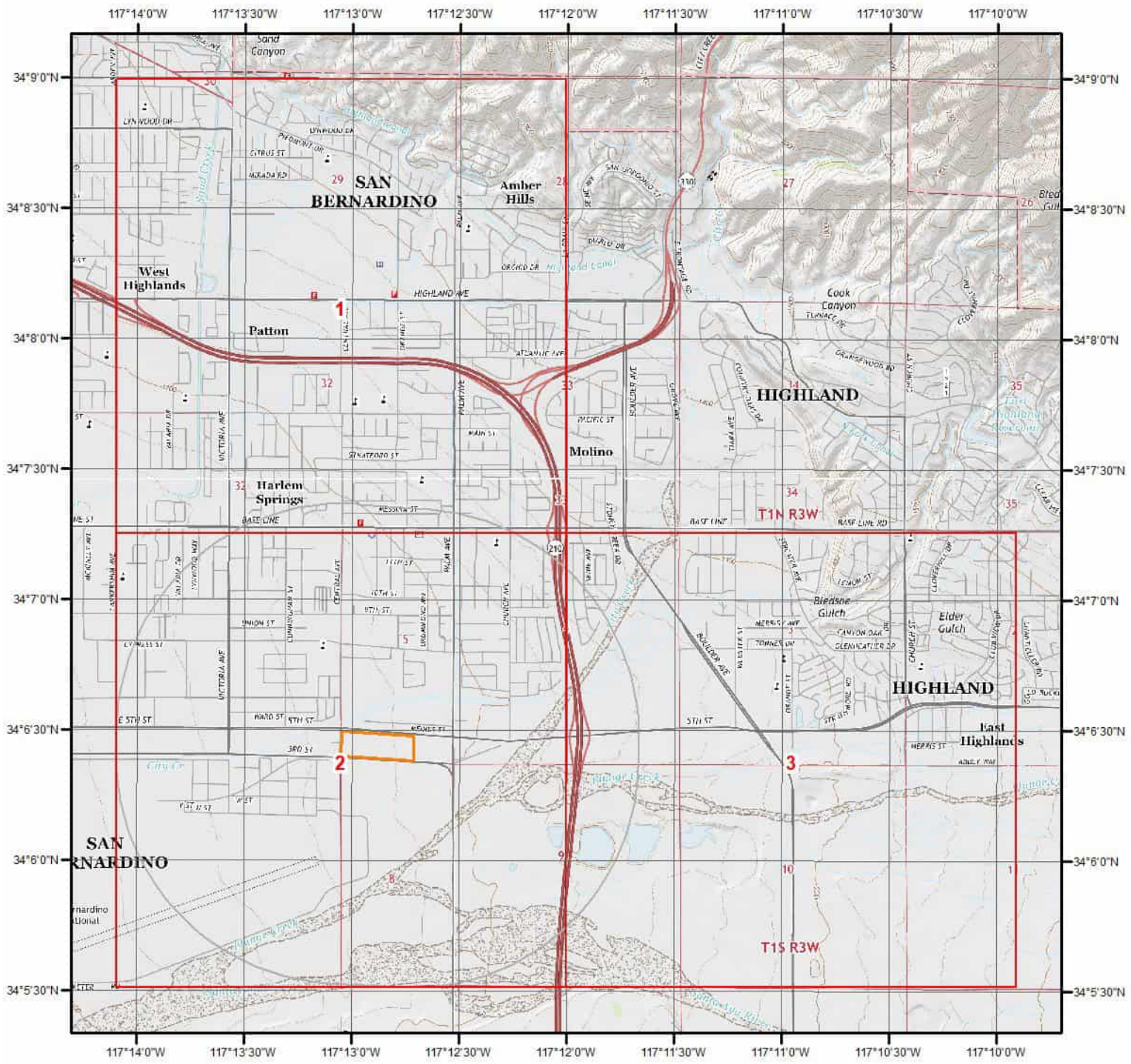
The ERIS **Physical Setting Report - PSR** provides comprehensive information about the physical setting around a site and includes a complete overview of topography and surface topology, in addition to hydrologic, geologic and soil characteristics. The location and detailed attributes of oil and gas wells, water wells, public water systems and radon are also included for review.

The compilation of both physical characteristics of a site and additional attribute data is useful in assessing the impact of migration of contaminants and subsequent impact on soils and groundwater.

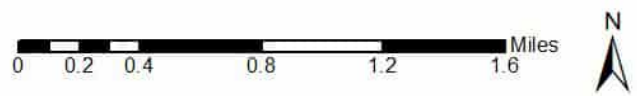
Disclaimer

This Report does not provide a full environmental evaluation for the site or adjacent properties. Please see the terms and disclaimer at the end of the Report for greater detail.

Topographic Information



Current USGS Topo (2015)



Quadrangle(s): Harrison Mountain,CA; Redlands,CA; San Bernardino North,CA; San Bernardino South,CA; Yucaipa,CA



Source: USGS 7.5 Minute Topographic Map

Topographic Information



Current USGS Topo - Page 1

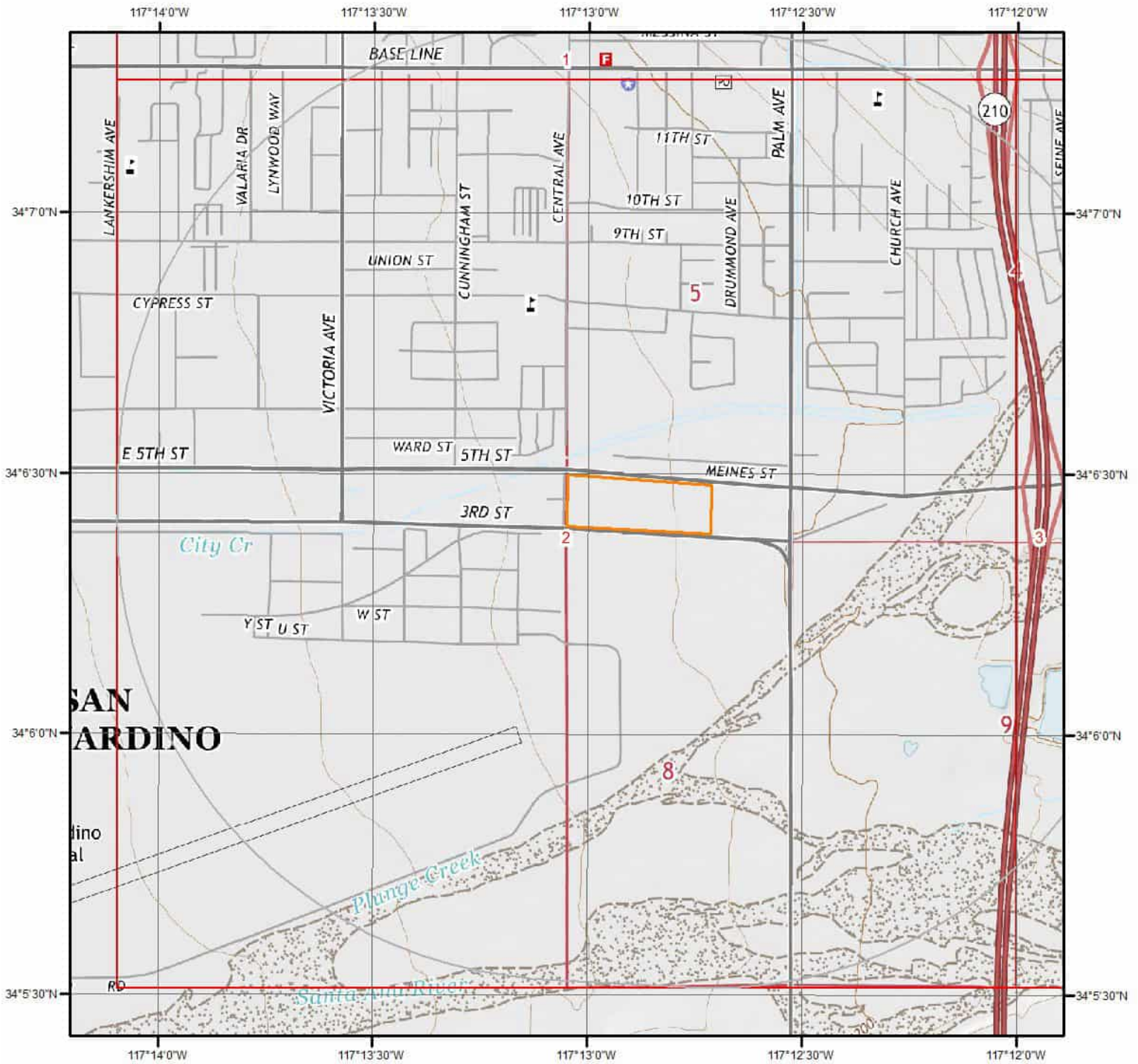


Quadrangle(s): Harrison Mountain, CA; Redlands, CA

Source: USGS 7.5 Minute Topographic Map



Topographic Information



Current USGS Topo - Page 2

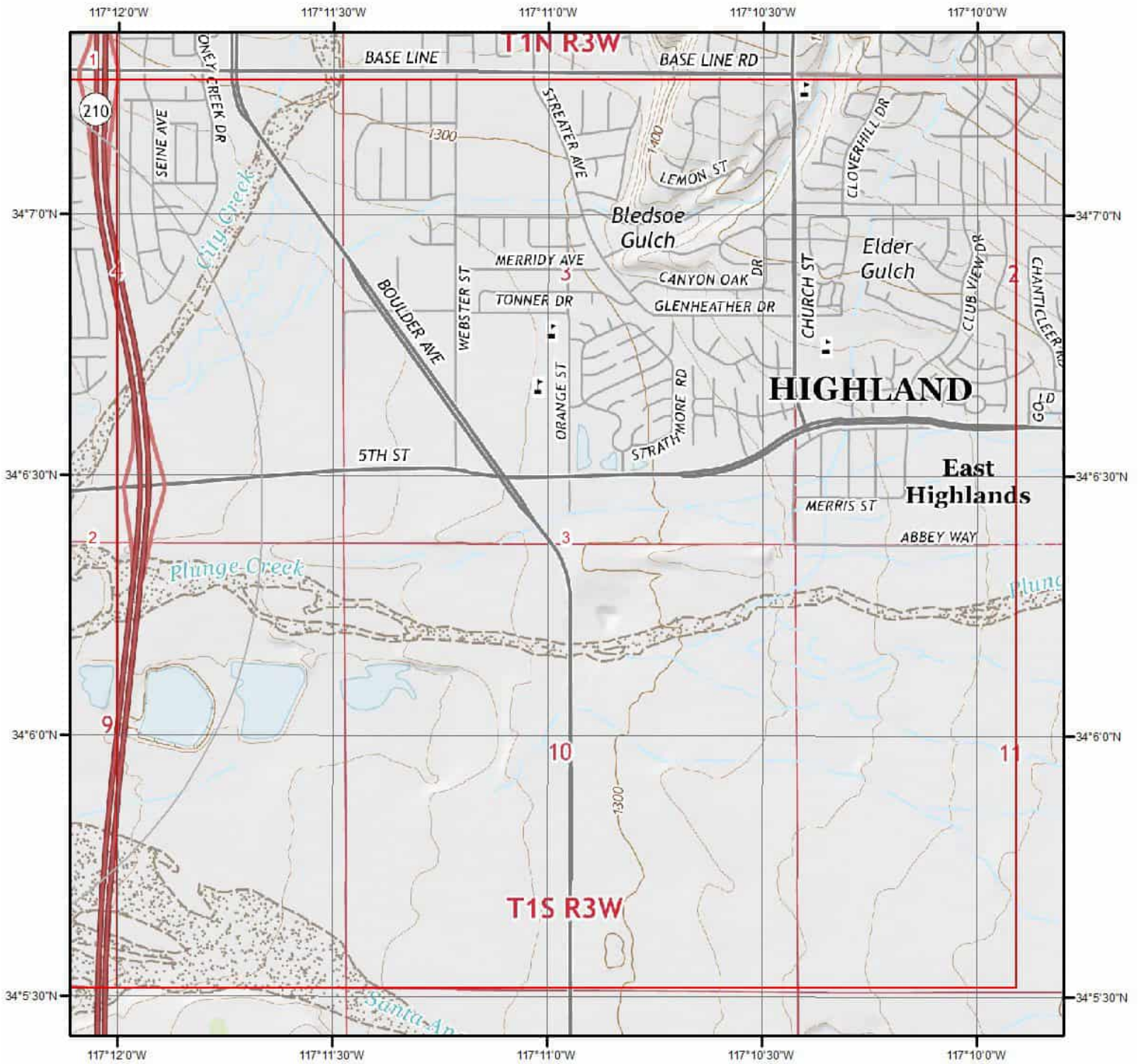


Quadrangle(s): Redlands, CA

Source: USGS 7.5 Minute Topographic Map



Topographic Information



Current USGS Topo - Page 3



Quadrangle(s): Redlands, CA

Source: USGS 7.5 Minute Topographic Map

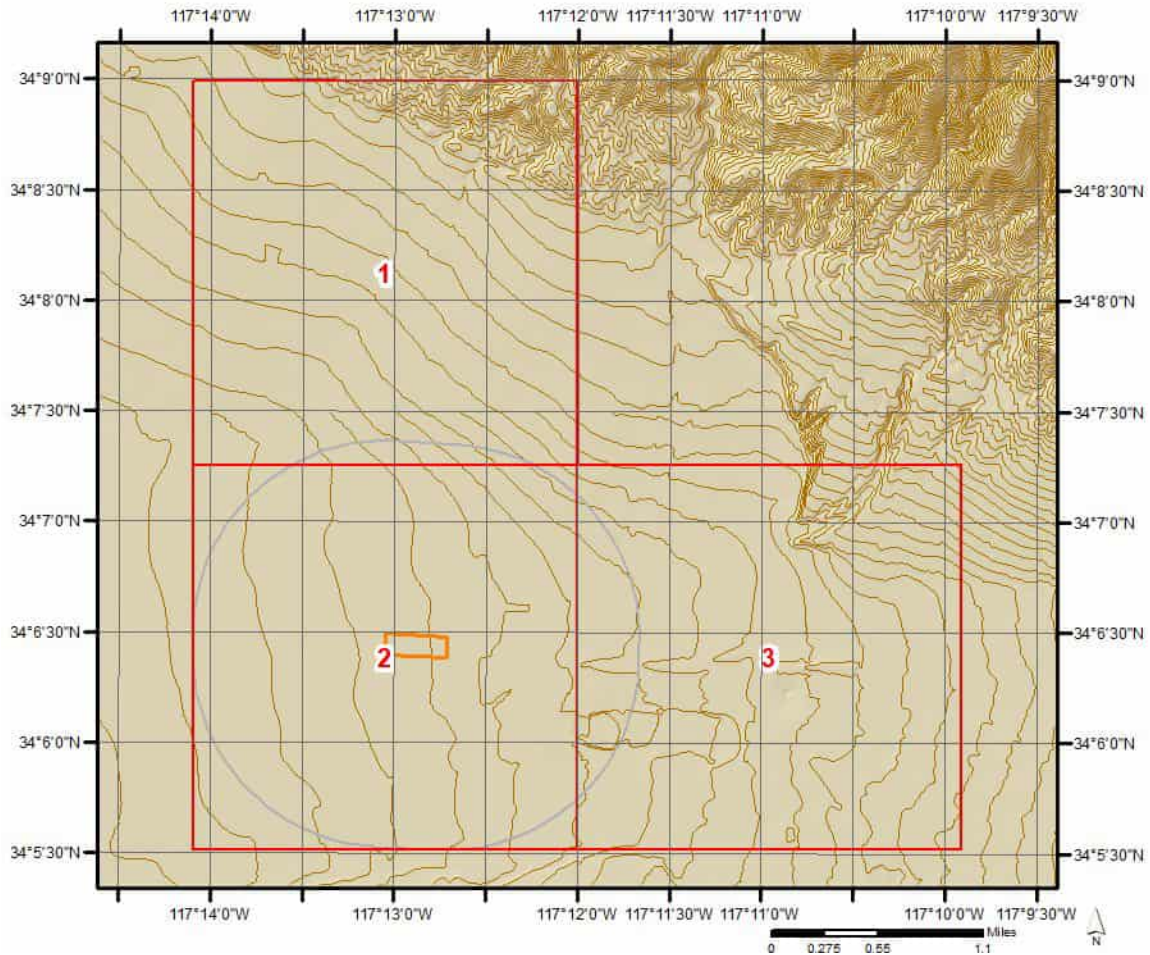


Topographic Information

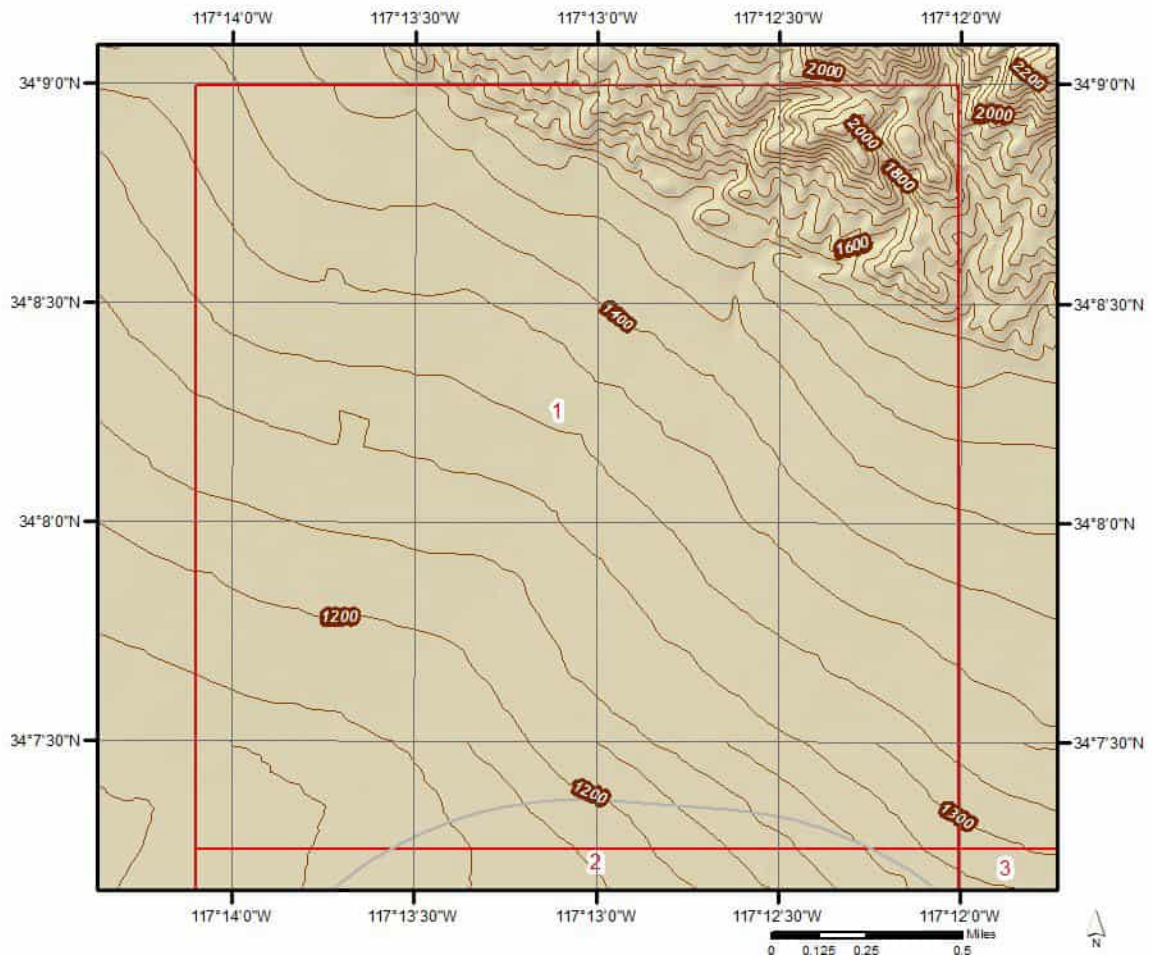
The previous topographic map(s) are created by seamlessly merging and cutting current USGS topographic data. Below are shaded relief map(s), derived from USGS elevation data to show surrounding topography in further detail.

Topographic information at project property:

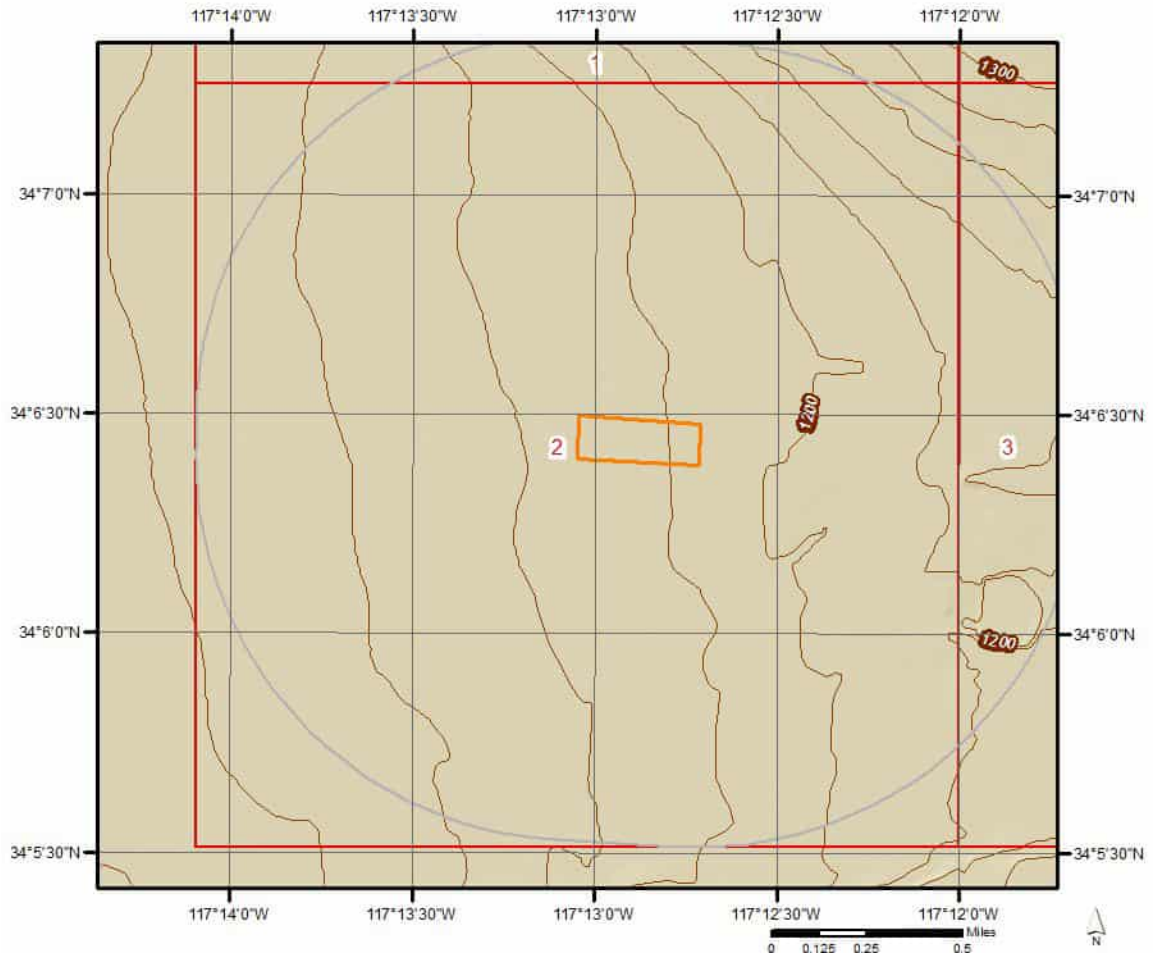
Elevation: 1,175.63 ft
Slope Direction: S



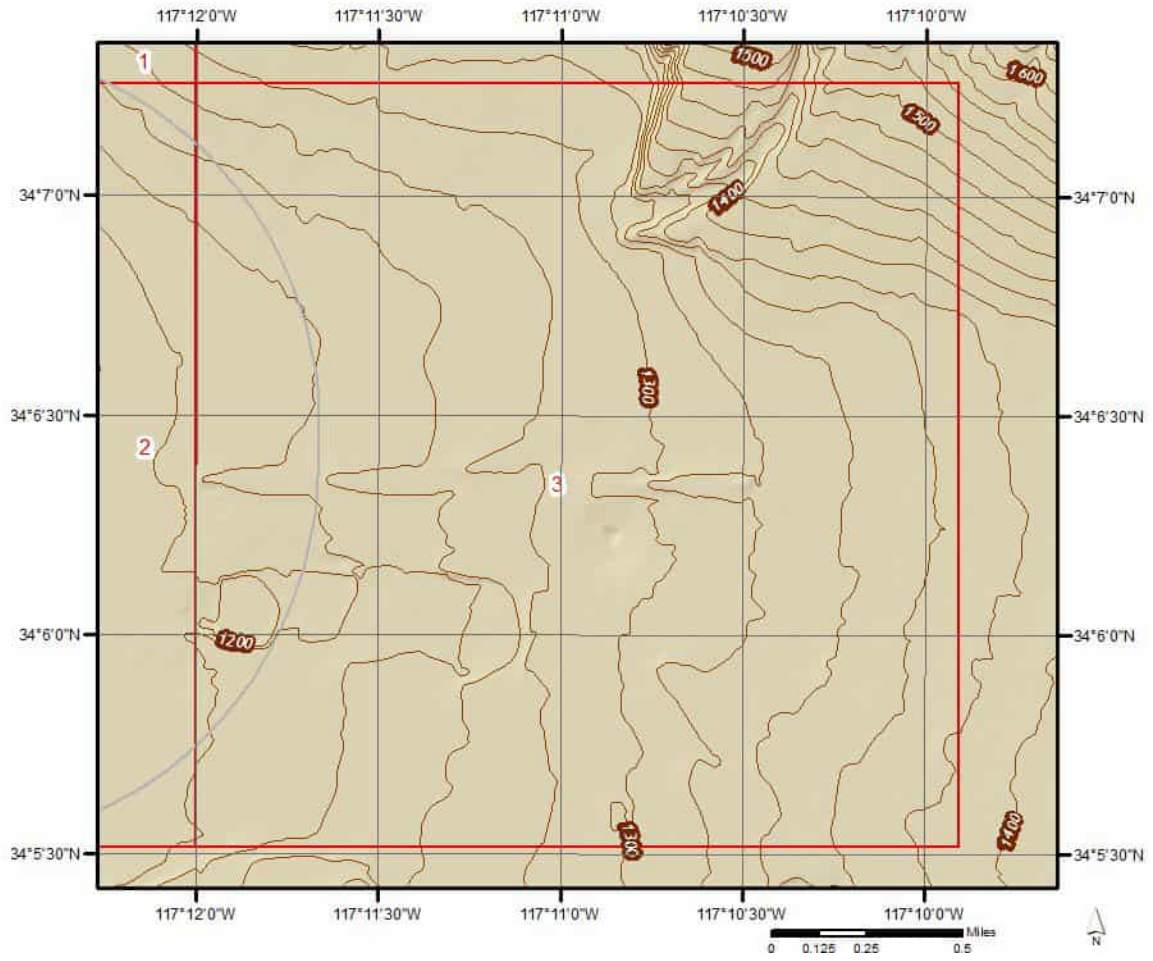
Topographic Information



Topographic Information



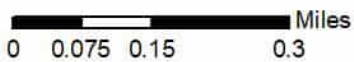
Topographic Information











Hydrologic Information



Wetland

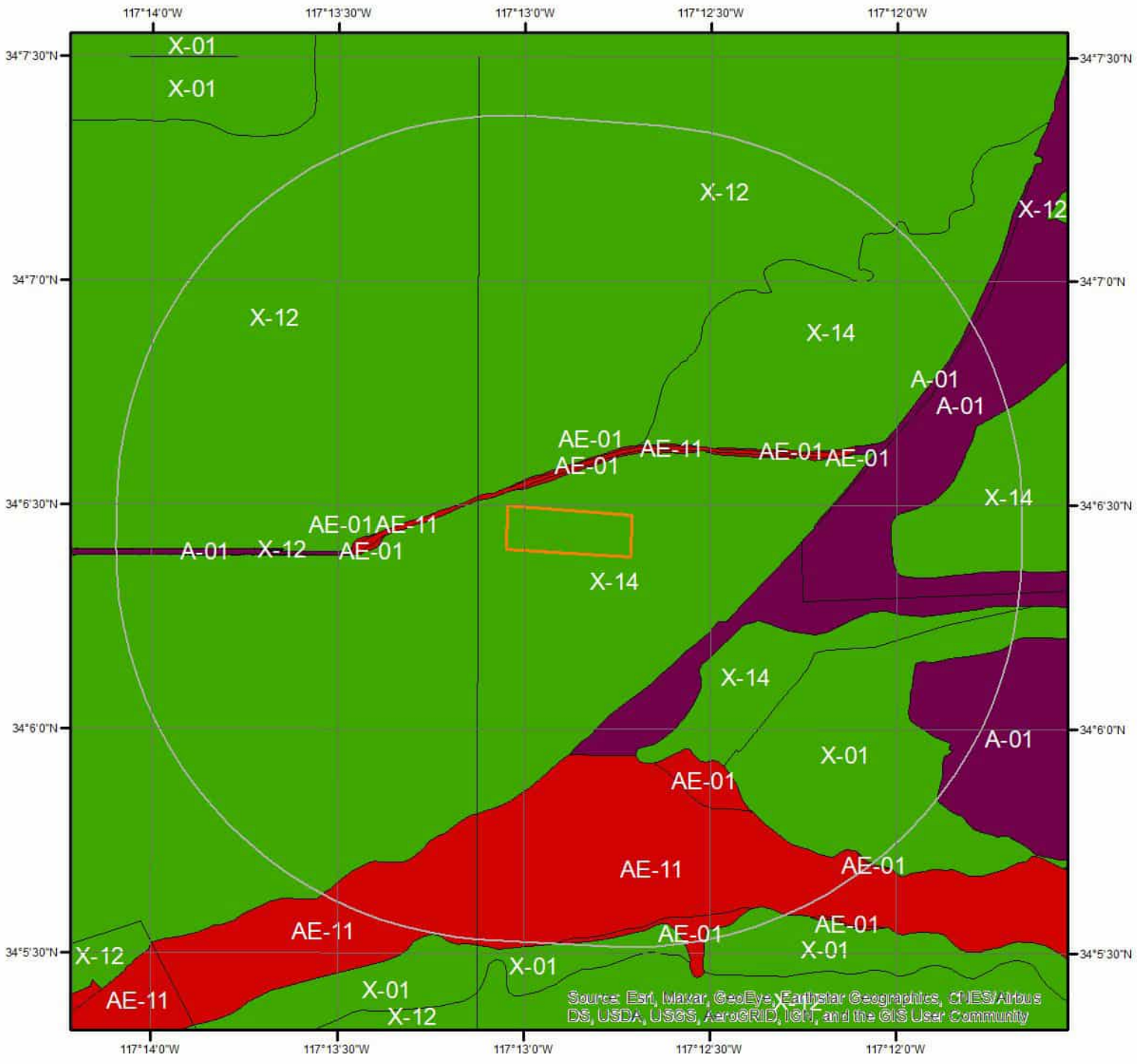


This map shows wetland existence using data from US Fish & Wildlife. Data coverage is shown to the right. Gray indicates no data available in the area.

- | | |
|---|---|
|  Estuarine and Marine Deepwater |  Freshwater Pond |
|  Estuarine and Marine Wetland |  Lake |
|  Freshwater Emergent Wetland |  Other |
|  Freshwater Forested/Shrub Wetland |  Riverine |



Hydrologic Information



Flood Hazard Zones



This map shows FEMA flood hazard zones. FIRM panels are shown to the right, and blank indicates no data is available.

- | | | | | | |
|--|-----|--|----|--|-------------------|
| | A | | AO | | X |
| | A99 | | V | | OPEN WATER |
| | AE | | VE | | NOT POPULATED |
| | AH | | D | | AREA NOT INCLUDED |



Hydrologic Information

The Wetland Type map shows wetland existence overlaid on an aerial imagery. The Flood Hazard Zones map shows FEMA flood hazard zones overlaid on an aerial imagery. Relevant FIRM panels and detailed zone information is provided below. For detailed Zone descriptions please click the link: <https://floodadvocate.com/fema-zone-definitions>

Available FIRM Panels in area: 06071C8704H(effective:2008-08-28) 06071C8702H(effective:2008-08-28)
06071C8701J(effective:2016-09-02) 06071C8703J(effective:2016-09-02)

Flood Zone A-01

Zone: A
Zone subtype:

Flood Zone AE-01

Zone: AE
Zone subtype:

Flood Zone AE-11

Zone: AE
Zone subtype: FLOODWAY

Flood Zone X-01

Zone: X
Zone subtype: 0.2 PCT ANNUAL CHANCE FLOOD HAZARD


Flood Zone X-12

Zone: X
Zone subtype: AREA OF MINIMAL FLOOD HAZARD

Flood Zone X-14

Zone: X
Zone subtype: AREA WITH REDUCED FLOOD RISK DUE TO LEVEE

Geologic Information



Geologic Units

This maps shows geologic units in the area. Please refer to the report for detailed descriptions.



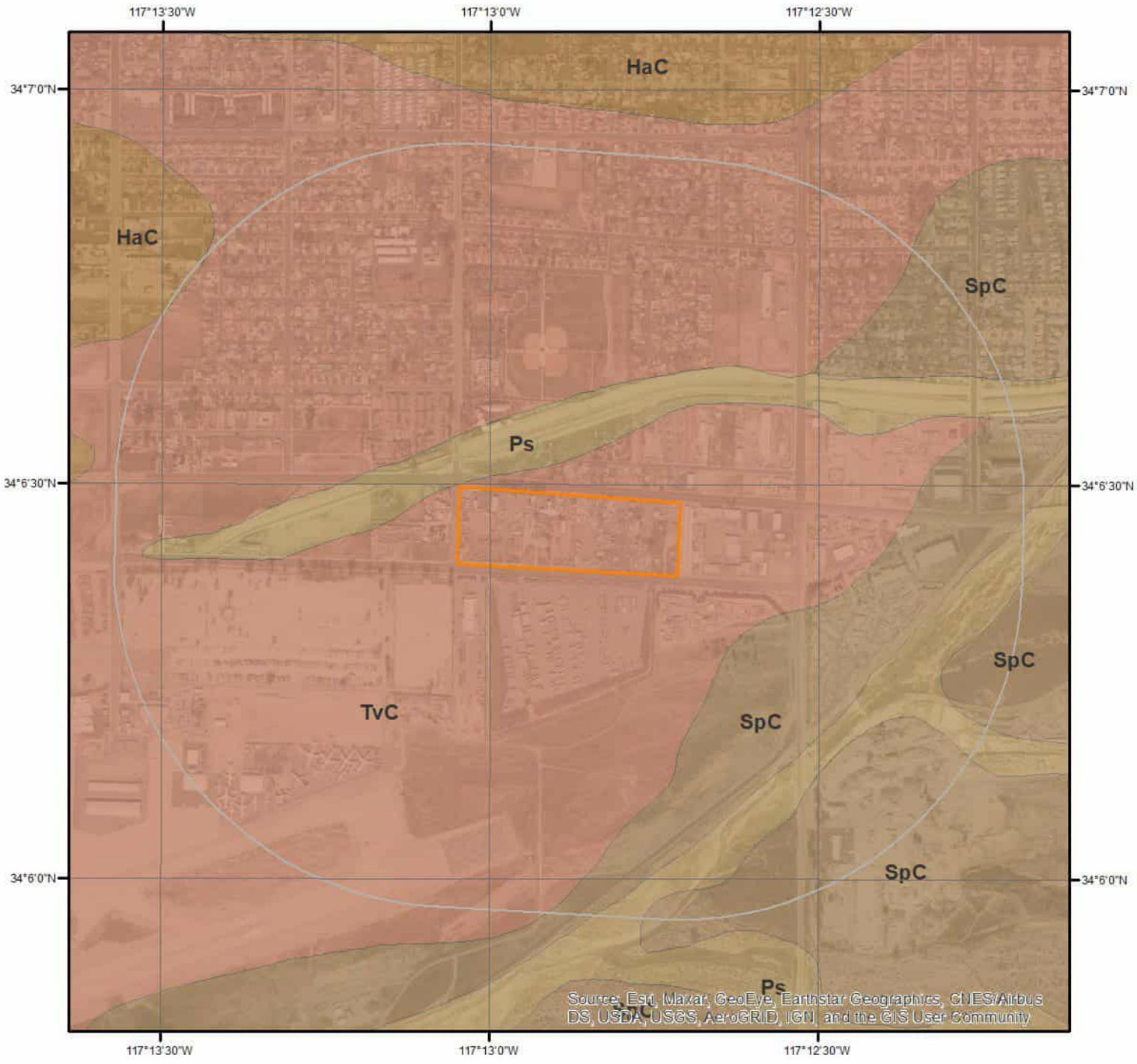
Geologic Information

The previous page shows USGS geology information. Detailed information about each unit is provided below.

Geologic Unit Q

Unit Name:	Quaternary alluvium and marine deposits
Unit Age:	Pliocene to Holocene
Primary Rock Type:	alluvium
Secondary Rock Type:	terrace
Unit Description:	Alluvium, lake, playa, and terrace deposits; unconsolidated and semi-consolidated. Mostly nonmarine, but includes marine deposits near the coast.

Soil Information



SSURGO Soils



This maps shows SSURGO soil units around the target property. Please refer to the report for detailed soil descriptions.



Soil Information

The previous page shows a soil map using SSURGO data from USDA Natural Resources Conservation Service. Detailed information about each unit is provided below.

Map Unit HaC (0.82%)

Map Unit Name: Hanford coarse sandy loam, 2 to 9 percent slopes
Bedrock Depth - Min:
Watertable Depth - Annual Min:
Drainage Class - Dominant: Well drained
Hydrologic Group - Dominant: A - Soils in this group have low runoff potential when thoroughly wet. Water is transmitted freely through the soil.

Major components are printed below

Hanford(85%)
horizon H1(0cm to 30cm) Sandy loam
horizon H2(30cm to 152cm) Coarse sandy loam
horizon H2(30cm to 152cm) Fine sandy loam
horizon H2(30cm to 152cm) Sandy loam

Component Description:

Minor map unit components are excluded from this report.

Map Unit: HaC - Hanford coarse sandy loam, 2 to 9 percent slopes

Component: Hanford (85%)

The Hanford component makes up 85 percent of the map unit. Slopes are 2 to 9 percent. This component is on alluvial fans. The parent material consists of alluvium derived from granite. Depth to a root restrictive layer is greater than 60 inches. The natural drainage class is well drained. Water movement in the most restrictive layer is high. Available water to a depth of 60 inches (or restricted depth) is moderate. Shrink-swell potential is low. This soil is rarely flooded. It is not ponded. There is no zone of water saturation within a depth of 72 inches. Organic matter content in the surface horizon is about 1 percent. Nonirrigated land capability classification is 3e. Irrigated land capability classification is 2e. This soil does not meet hydric criteria. There are no saline horizons within 30 inches of the soil surface.

Component: Greenfield (10%)

Generated brief soil descriptions are created for major soil components. The Greenfield soil is a minor component.

Component: Tujunga (5%)

Generated brief soil descriptions are created for major soil components. The Tujunga soil is a minor component.

Map Unit Ps (36.49%)

Map Unit Name: Psamments, Fluvents and Frequently flooded soils
Bedrock Depth - Min:
Watertable Depth - Annual Min:
Drainage Class - Dominant: Somewhat excessively drained
Hydrologic Group - Dominant: A - Soils in this group have low runoff potential when thoroughly wet. Water is transmitted freely through the soil.

Major components are printed below

Fluvents(50%)
horizon A(0cm to 25cm) Gravelly sand
horizon C1(25cm to 76cm) Stratified gravelly sand to gravelly loam
horizon C2(76cm to 152cm) Stratified gravelly sand to gravelly loam
Psamments(50%)
horizon A(0cm to 30cm) Sand
horizon C1(30cm to 122cm) Fine sand

Soil Information

horizon C1(30cm to 122cm)	Loamy sand
horizon C1(30cm to 122cm)	Sand
horizon C2(122cm to 152cm)	Stratified gravelly sand to gravelly loamy sand

Component Description:

Minor map unit components are excluded from this report.

Map Unit: Ps - Psamments, Fluvents and Frequently flooded soils

Component: Psamments (55%)

The Psamments component makes up 55 percent of the map unit. Slopes are 0 to 5 percent. This component is on drainageways, alluvial plains. The parent material consists of sandy alluvium. Depth to a root restrictive layer is greater than 60 inches. The natural drainage class is somewhat excessively drained. Water movement in the most restrictive layer is high. Available water to a depth of 60 inches (or restricted depth) is low. Shrink-swell potential is low. This soil is frequently flooded. It is not ponded. There is no zone of water saturation within a depth of 72 inches. Organic matter content in the surface horizon is about 1 percent. Nonirrigated land capability classification is 4w. This soil does not meet hydric criteria.

Component: Fluvents (45%)

The Fluvents component makes up 45 percent of the map unit. Slopes are 0 to 5 percent. This component is on drainageways, alluvial plains. The parent material consists of alluvium. Depth to a root restrictive layer is greater than 60 inches. Water movement in the most restrictive layer is high. Available water to a depth of 60 inches (or restricted depth) is moderate. Shrink-swell potential is low. This soil is frequently flooded. It is not ponded. There is no zone of water saturation within a depth of 72 inches. Organic matter content in the surface horizon is about 1 percent. Nonirrigated land capability classification is 4w. This soil meets hydric criteria. There are no saline horizons within 30 inches of the soil surface.

Map Unit SpC (14.2%)

Map Unit Name:	Soboba stony loamy sand, 2 to 9 percent slopes
Bedrock Depth - Min:	
Watertable Depth - Annual Min:	
Drainage Class - Dominant:	Excessively drained
Hydrologic Group - Dominant:	A - Soils in this group have low runoff potential when thoroughly wet. Water is transmitted freely through the soil.
Major components are printed below	
Soboba(85%)	
horizon A(0cm to 25cm)	Very stony loamy sand
horizon C(25cm to 152cm)	Very stony sand

Component Description:

Minor map unit components are excluded from this report.

Map Unit: SpC - Soboba stony loamy sand, 2 to 9 percent slopes

Component: Soboba (85%)

The Soboba component makes up 85 percent of the map unit. Slopes are 2 to 9 percent. This component is on alluvial fans, alluvial plains. The parent material consists of alluvium derived from granite. Depth to a root restrictive layer is greater than 60 inches. The natural drainage class is excessively drained. Water movement in the most restrictive layer is high. Available water to a depth of 60 inches (or restricted depth) is low. Shrink-swell potential is low. This soil is rarely flooded. It is not ponded. There is no zone of water saturation within a depth of 72 inches. Organic matter content in the surface horizon is about 1 percent. Nonirrigated land capability classification is 4e. This soil does not meet hydric criteria. There are no saline horizons within 30 inches of the soil surface.

Component: Hanford (5%)

Generated brief soil descriptions are created for major soil components. The Hanford soil is a minor component.

Component: Ramona (5%)

Generated brief soil descriptions are created for major soil components. The Ramona soil is a minor component.

Component: Tujunga (5%)

Generated brief soil descriptions are created for major soil components. The Tujunga soil is a minor component.

Soil Information

Map Unit TvC (48.49%)

Map Unit Name: Tujunga gravelly loamy sand, 0 to 9 percent slopes
Bedrock Depth - Min:
Watertable Depth - Annual Min:
Drainage Class - Dominant: Somewhat excessively drained
Hydrologic Group - Dominant: A - Soils in this group have low runoff potential when thoroughly wet. Water is transmitted freely through the soil.

Major components are printed below

Tujunga(85%)	
horizon H1(0cm to 91cm)	Gravelly loamy sand
horizon H2(91cm to 152cm)	Gravelly loamy sand
horizon H2(91cm to 152cm)	Gravelly sand

Component Description:

Minor map unit components are excluded from this report.

Map Unit: TvC - Tujunga gravelly loamy sand, 0 to 9 percent slopes

Component: Tujunga (85%)

The Tujunga component makes up 85 percent of the map unit. Slopes are 0 to 9 percent. This component is on alluvial fans. The parent material consists of alluvium derived from granite. Depth to a root restrictive layer is greater than 60 inches. The natural drainage class is somewhat excessively drained. Water movement in the most restrictive layer is high. Available water to a depth of 60 inches (or restricted depth) is low. Shrink-swell potential is low. This soil is rarely flooded. It is not ponded. There is no zone of water saturation within a depth of 72 inches. Organic matter content in the surface horizon is about 1 percent. Nonirrigated land capability classification is 4e. Irrigated land capability classification is 4s. This soil does not meet hydric criteria.

Component: Unnamed (5%)

Generated brief soil descriptions are created for major soil components. The Unnamed soil is a minor component.

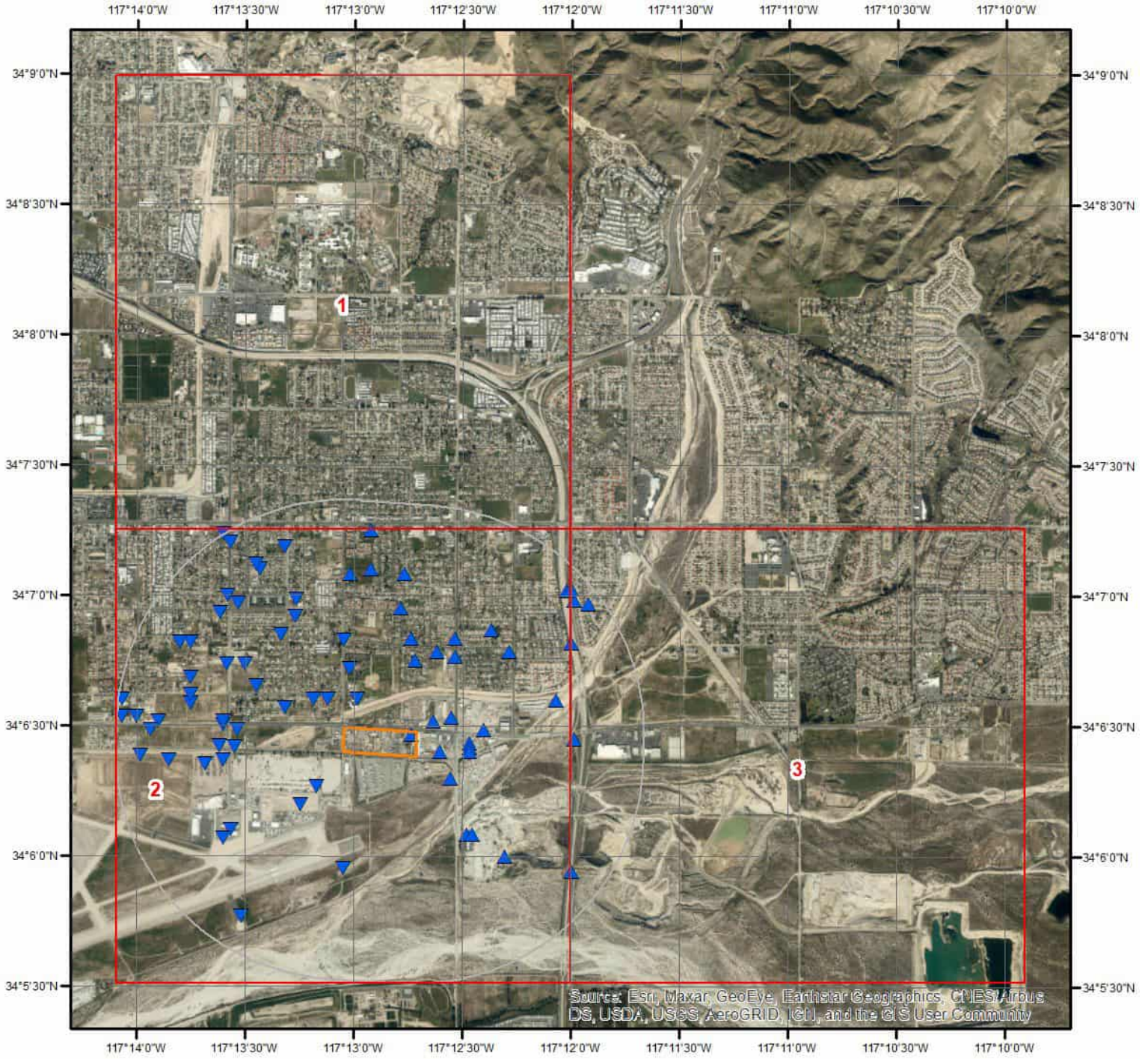
Component: Soboba (5%)

Generated brief soil descriptions are created for major soil components. The Soboba soil is a minor component.

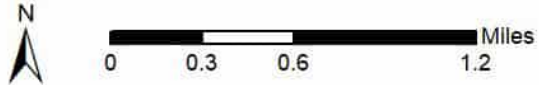
Component: Delhi (5%)

Generated brief soil descriptions are created for major soil components. The Delhi soil is a minor component.

Wells and Additional Sources



Wells & Additional Sources



- | | |
|--------------------------------|------------------------------------|
| ▲ Sites with Higher Elevation | ▲ OGW Sites with Higher Elevation |
| ■ Sites with Same Elevation | ■ OGW Sites with Same Elevation |
| ▼ Sites with Lower Elevation | ▼ OGW Sites with Lower Elevation |
| ○ Sites with Unknown Elevation | ● OGW Sites with Unknown Elevation |



Wells and Additional Sources

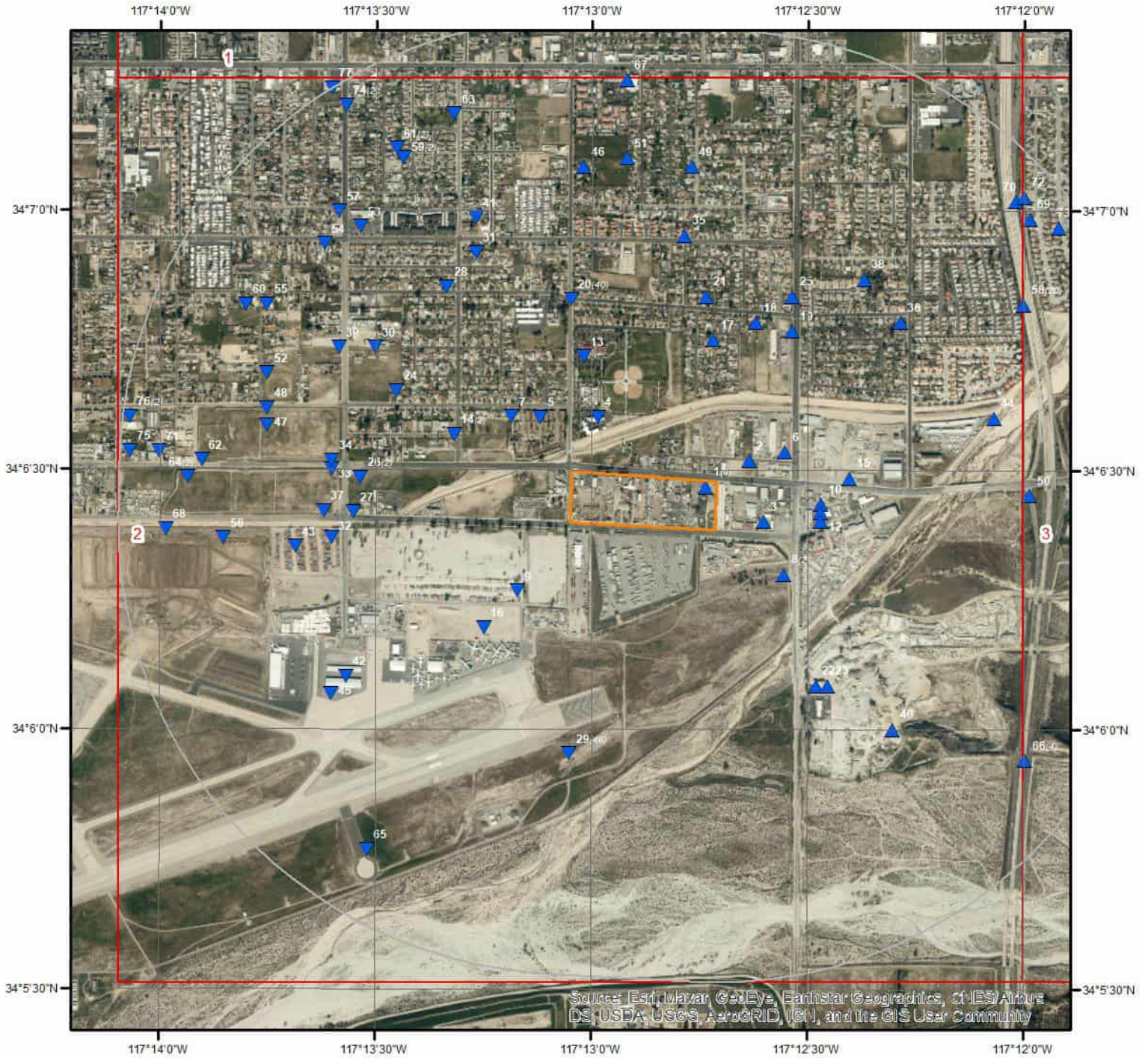


Wells & Additional Sources - Page 1

- | | |
|--------------------------------|------------------------------------|
| ▲ Sites with Higher Elevation | ▲ OGW Sites with Higher Elevation |
| ■ Sites with Same Elevation | ■ OGW Sites with Same Elevation |
| ▼ Sites with Lower Elevation | ▼ OGW Sites with Lower Elevation |
| ○ Sites with Unknown Elevation | ● OGW Sites with Unknown Elevation |



Wells and Additional Sources



Wells & Additional Sources - Page 2

- | | |
|--------------------------------|------------------------------------|
| ▲ Sites with Higher Elevation | ▲ OGW Sites with Higher Elevation |
| ■ Sites with Same Elevation | ■ OGW Sites with Same Elevation |
| ▼ Sites with Lower Elevation | ▼ OGW Sites with Lower Elevation |
| ○ Sites with Unknown Elevation | ● OGW Sites with Unknown Elevation |

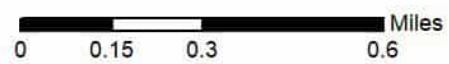


Wells and Additional Sources



Source: Esri, Maxar, GeoEye, Earthstar Geographics, CNES/Airbus DS, USDA, USGS, AeroGRID, IGN, and the GIS User Community

Wells & Additional Sources - Page 3



- | | |
|--------------------------------|------------------------------------|
| ▲ Sites with Higher Elevation | ▲ OGW Sites with Higher Elevation |
| ■ Sites with Same Elevation | ■ OGW Sites with Same Elevation |
| ▼ Sites with Lower Elevation | ▼ OGW Sites with Lower Elevation |
| ○ Sites with Unknown Elevation | ● OGW Sites with Unknown Elevation |



Wells and Additional Sources Summary

Federal Sources

Public Water Systems Violations and Enforcement Data

Map Key	ID	Distance (ft)	Direction
No records found			

Safe Drinking Water Information System (SDWIS)

Map Key	ID	Distance (ft)	Direction
No records found			

USGS National Water Information System

Map Key	Monitoring Loc Identifier	Distance (ft)	Direction
1	USGS-340625117125801	0.00	-
1	USGS-340625117124201	0.00	-
1	USGS-340625117124001	0.00	-
1	USGS-340628117124101	0.00	-
2	USGS-340631117123501	451.43	ENE
3	USGS-340624117123301	560.52	E
4	USGS-340636117125601	647.75	NNW
5	USGS-340636117130401	726.74	NW
6	USGS-340632117123001	871.18	ENE
7	USGS-340636117130801	942.31	WNW
10	USGS-340626117122501	1226.87	E
11	USGS-340625117122502	1229.79	E
11	USGS-340625117122501	1229.79	E
12	USGS-340624117122501	1232.74	E
13	USGS-340643117125801	1341.02	NNW
14	USGS-340634117131601	1439.84	WNW
14	USGS-340634117131602	1439.84	WNW
15	USGS-340629117122101	1556.69	E
17	USGS-340645117124001	1652.16	NNE
18	USGS-340647117123401	1918.37	NNE
19	USGS-340646117122901	1969.81	NE
21	USGS-340650117124101	2149.97	NNE
23	USGS-340605117122401	2248.49	SE
24	USGS-340639117132401	2249.51	WNW
25	USGS-340650117122901	2338.10	NE
26	USGS-340629117132901	2466.08	W
26	USGS-340629117132902	2466.08	W
27	USGS-340625117133001	2541.30	W
28	USGS-340651117131701	2592.88	NW
30	USGS-340644117132701	2711.48	WNW
31	USGS-340655117131301	2783.89	NW
32	USGS-340622117133301	2798.35	W
33	USGS-340630117133301	2804.42	W
34	USGS-340631117133301	2807.27	W
35	USGS-340657117124401	2837.18	N
36	USGS-340647117121401	2839.73	NE
38	USGS-340652117121901	2928.20	NE
39	USGS-340644117133201	3076.09	WNW
40	USGS-340600117121501	3117.74	SE
41	USGS-340659117131301	3157.93	NNW
42	USGS-340606117133101	3187.13	WSW

Wells and Additional Sources Summary

43	USGS-340621117133801	3225.40	W
44	USGS-340636117120101	3322.95	ENE
45	USGS-340604117133301	3441.00	WSW
46	USGS-340705117125801	3560.26	N
47	USGS-340635117134201	3599.78	WNW
48	USGS-340637117134201	3634.81	WNW
49	USGS-340705117124301	3649.51	N
50	USGS-340627117115601	3660.63	E
51	USGS-340706117125201	3695.52	N
52	USGS-340641117134201	3736.82	WNW
53	USGS-340658117132901	3770.49	NW
54	USGS-340656117133401	3918.79	NW
55	USGS-340649117134201	4055.62	WNW
56	USGS-340622117134801	4057.17	W
57	USGS-340659117133501	4068.00	NW
59	USGS-340706117132301	4152.47	NW
59	USGS-340706117132302	4152.47	NW
60	USGS-340649117134501	4278.72	WNW
61	USGS-340707117132401	4281.31	NW
61	USGS-340707117132402	4281.31	NW
62	USGS-340631117135101	4319.38	W
63	USGS-340711117131601	4385.23	NNW
64	USGS-340629117135301	4482.95	W
64	USGS-340629117135302	4482.95	W
65	USGS-340546117132801	4505.14	SW
67	USGS-340715117125201	4602.56	N
68	USGS-340623117135601	4725.94	W
69	USGS-340659117115601	4777.69	NE
70	USGS-340701117115801	4786.24	NE
71	USGS-340632117135701	4827.17	W
73	USGS-340705117115201	4978.72	ENE
74	USGS-340712117133101	5014.01	NW
74	USGS-340712117133102	5014.01	NW
75	USGS-340632117140101	5163.04	W
76	USGS-340636117140101	5196.19	W
76	USGS-340636117140102	5196.19	W
77	USGS-340714117133301	5274.40	NW

State Sources

Oil and Gas Wells

Map Key	ID	Distance (ft)	Direction
No records found			

Periodic Groundwater Level Measurement Locations

Map Key	Site Code	Distance (ft)	Direction
22	341014N1172084W001	2169.92	SE
37	341070N1172268W001	2882.33	W
72	341171N1171999W001	4892.26	NE

Well Completion Reports

Map Key	WCR No	Distance (ft)	Direction
8	WCR2017-005485	956.51	ESE
8	WCR2017-005481	956.51	ESE
9	WCR2017-005487	1016.99	SW
16	WCR2017-006112	1596.47	SW

Wells and Additional Sources Summary

20	WCR2001-011226	2005.41	NNW
20	WCR1946-000678	2005.41	NNW
20	WCR1921-000043	2005.41	NNW
20	WCR1946-000935	2005.41	NNW
20	WCR1944-000309	2005.41	NNW
20	WCR1776-007317	2005.41	NNW
20	WCR1944-000310	2005.41	NNW
20	WCR1954-002554	2005.41	NNW
20	WCR1950-001843	2005.41	NNW
20	WCR1949-000480	2005.41	NNW
20	WCR1950-001844	2005.41	NNW
20	WCR2001-010958	2005.41	NNW
20	WCR2007-011472	2005.41	NNW
20	WCR1968-001733	2005.41	NNW
20	WCR2008-012200	2005.41	NNW
20	WCR1954-001907	2005.41	NNW
20	WCR1996-009070	2005.41	NNW
20	WCR2007-011556	2005.41	NNW
20	WCR2005-012580	2005.41	NNW
20	WCR1955-001945	2005.41	NNW
20	WCR1954-002553	2005.41	NNW
20	WCR1954-001908	2005.41	NNW
20	WCR2008-012199	2005.41	NNW
20	WCR1952-001515	2005.41	NNW
20	WCR1955-001921	2005.41	NNW
20	WCR1965-001532	2005.41	NNW
20	WCR1951-001923	2005.41	NNW
20	WCR2006-011173	2005.41	NNW
20	WCR1950-002516	2005.41	NNW
20	WCR0099716	2005.41	NNW
20	WCR1953-001578	2005.41	NNW
20	WCR2005-012579	2005.41	NNW
20	WCR1955-001944	2005.41	NNW
20	WCR1944-000308	2005.41	NNW
20	WCR1954-001905	2005.41	NNW
20	WCR0027898	2005.41	NNW
20	WCR1953-001577	2005.41	NNW
20	WCR1776-007318	2005.41	NNW
20	WCR1776-007319	2005.41	NNW
20	WCR1931-000142	2005.41	NNW
29	WCR1964-001644	2707.94	SSW
29	WCR0170059	2707.94	SSW
29	WCR2008-012191	2707.94	SSW
29	WCR1964-001643	2707.94	SSW
29	WCR1964-001647	2707.94	SSW
29	WCR1964-001642	2707.94	SSW
29	WCR1776-007334	2707.94	SSW
29	WCR1964-001646	2707.94	SSW
29	WCR0081309	2707.94	SSW
29	WCR0081308	2707.94	SSW
29	WCR0251739	2707.94	SSW
29	WCR2008-012195	2707.94	SSW
29	WCR1996-009081	2707.94	SSW
29	WCR1996-009078	2707.94	SSW
29	WCR2008-012194	2707.94	SSW
29	WCR1996-009074	2707.94	SSW
29	WCR1964-002064	2707.94	SSW
29	WCR1996-009981	2707.94	SSW
29	WCR1996-009957	2707.94	SSW
29	WCR1998-009263	2707.94	SSW
29	WCR2008-012193	2707.94	SSW
29	WCR1998-009264	2707.94	SSW
29	WCR1998-009260	2707.94	SSW
29	WCR1996-009956	2707.94	SSW
29	WCR1998-009266	2707.94	SSW
29	WCR1964-002066	2707.94	SSW

Wells and Additional Sources Summary

29	WCR1964-002063	2707.94	SSW
29	WCR2008-012196	2707.94	SSW
29	WCR0234842	2707.94	SSW
29	WCR2001-012303	2707.94	SSW
29	WCR1964-001641	2707.94	SSW
29	WCR1776-007335	2707.94	SSW
29	WCR1943-000239	2707.94	SSW
29	WCR1958-001240	2707.94	SSW
29	WCR0083212	2707.94	SSW
29	WCR1943-000167	2707.94	SSW
29	WCR1943-000238	2707.94	SSW
29	WCR1998-009267	2707.94	SSW
29	WCR1998-009259	2707.94	SSW
29	WCR1998-009262	2707.94	SSW
29	WCR1998-009265	2707.94	SSW
29	WCR1964-002067	2707.94	SSW
29	WCR1998-009258	2707.94	SSW
29	WCR1996-010385	2707.94	SSW
29	WCR1998-009257	2707.94	SSW
29	WCR1998-009261	2707.94	SSW
58	WCR1985-010821	4137.37	ENE
58	WCR0033739	4137.37	ENE
58	WCR1986-011547	4137.37	ENE
58	WCR1942-000326	4137.37	ENE
58	WCR1966-002337	4137.37	ENE
58	WCR1959-001609	4137.37	ENE
58	WCR1949-000479	4137.37	ENE
58	WCR1948-000967	4137.37	ENE
58	WCR1901-000057	4137.37	ENE
58	WCR1954-001904	4137.37	ENE
58	WCR1981-008305	4137.37	ENE
58	WCR1962-001660	4137.37	ENE
58	WCR1909-000026	4137.37	ENE
58	WCR2005-011423	4137.37	ENE
58	WCR1959-001513	4137.37	ENE
58	WCR1948-000966	4137.37	ENE
58	WCR1948-001495	4137.37	ENE
58	WCR1954-001903	4137.37	ENE
58	WCR2001-010957	4137.37	ENE
58	WCR1992-016672	4137.37	ENE
66	WCR1942-000328	4507.83	SE
66	WCR1954-001914	4507.83	SE
66	WCR1954-001916	4507.83	SE
66	WCR1995-009553	4507.83	SE

Wells and Additional Sources Detail Report

USGS National Water Information System

Map Key	Direction	Distance (mi)	Distance (ft)	Elevation (ft)	DB
1	-	0.00	0.00	1,168.13	FED USGS

Organiz Identifier:	USGS-CA	Formation Type:	
Organiz Name:	USGS California Water Science Center	Aquifer Name:	California Coastal Basin aquifers
Well Depth:	163	Aquifer Type:	
Well Depth Unit:	ft	Country Code:	US
Well Hole Depth:	163	Provider Name:	NWIS
W Hole Depth Unit:	ft	County:	SAN BERNARDINO
Construction Date:	19540101	Latitude:	34.1069562
Source Map Scale:		Longitude:	-117.2169847
Monitoring Loc Name:	001S003W05Q003S		
Monitoring Loc Identifier:	USGS-340625117125801		
Monitoring Loc Type:	Well		
Monitoring Loc Desc:			
HUC Eight Digit Code:	18070203		
Drainage Area:			
Drainage Area Unit:			
Contrib Drainage Area:			
Contrib Drainage Area Unit:			
Horizontal Accuracy:	1		
Horizontal Accuracy Unit:	seconds		
Horizontal Collection Mthd:	Interpolated from MAP.		
Horiz Coord Refer System:	NAD83		
Vertical Measure:	1164.00		
Vertical Measure Unit:	feet		
Vertical Accuracy:	10		
Vertical Accuracy Unit:	feet		
Vertical Collection Mthd:	Interpolated from topographic map.		
Vert Coord Refer System:	NGVD29		

Map Key	Direction	Distance (mi)	Distance (ft)	Elevation (ft)	DB
1	-	0.00	0.00	1,182.65	FED USGS

Organiz Identifier:	USGS-CA	Formation Type:	
Organiz Name:	USGS California Water Science Center	Aquifer Name:	California Coastal Basin aquifers
Well Depth:	154	Aquifer Type:	
Well Depth Unit:	ft	Country Code:	US
Well Hole Depth:	154	Provider Name:	NWIS
W Hole Depth Unit:	ft	County:	SAN BERNARDINO

Wells and Additional Sources Detail Report

Construction Date:	19500101	Latitude:	34.1069562
Source Map Scale:		Longitude:	-117.21254
Monitoring Loc Name:	001S003W05R003S		
Monitoring Loc Identifier:	USGS-340625117124201		
Monitoring Loc Type:	Well		
Monitoring Loc Desc:			
HUC Eight Digit Code:	18070203		
Drainage Area:			
Drainage Area Unit:			
Contrib Drainage Area:			
Contrib Drainage Area Unit:			
Horizontal Accuracy:	1		
Horizontal Accuracy Unit:	seconds		
Horizontal Collection Mthd:	Interpolated from MAP.		
Horiz Coord Refer System:	NAD83		
Vertical Measure:	1177.00		
Vertical Measure Unit:	feet		
Vertical Accuracy:	10		
Vertical Accuracy Unit:	feet		
Vertical Collection Mthd:	Interpolated from topographic map.		
Vert Coord Refer System:	NGVD29		

Map Key	Direction	Distance (mi)	Distance (ft)	Elevation (ft)	DB
1	-	0.00	0.00	1,184.63	FED USGS

Organiz Identifier:	USGS-CA	Formation Type:	
Organiz Name:	USGS California Water Science Center	Aquifer Name:	California Coastal Basin aquifers
Well Depth:	176	Aquifer Type:	
Well Depth Unit:	ft	Country Code:	US
Well Hole Depth:	176	Provider Name:	NWIS
W Hole Depth Unit:	ft	County:	SAN BERNARDINO
Construction Date:	19510101	Latitude:	34.1069562
Source Map Scale:		Longitude:	-117.2119845
Monitoring Loc Name:	001S003W05R002S		
Monitoring Loc Identifier:	USGS-340625117124001		
Monitoring Loc Type:	Well		
Monitoring Loc Desc:			
HUC Eight Digit Code:	18070203		
Drainage Area:			
Drainage Area Unit:			
Contrib Drainage Area:			
Contrib Drainage Area Unit:			
Horizontal Accuracy:	1		
Horizontal Accuracy Unit:	seconds		

Wells and Additional Sources Detail Report

Horizontal Collection Mthd: Interpolated from MAP.
 Horiz Coord Refer System: NAD83
 Vertical Measure: 1181.00
 Vertical Measure Unit: feet
 Vertical Accuracy: 20
 Vertical Accuracy Unit: feet
 Vertical Collection Mthd: Interpolated from topographic map.
 Vert Coord Refer System: NGVD29

Map Key	Direction	Distance (mi)	Distance (ft)	Elevation (ft)	DB
1	-	0.00	0.00	1,182.73	FED USGS

Organiz Identifier: USGS-CA Formation Type:
 Organiz Name: USGS California Water Science Center Aquifer Name: California Coastal Basin aquifers
 Well Depth: Aquifer Type:
 Well Depth Unit: Country Code: US
 Well Hole Depth: 396 Provider Name: NWIS
 W Hole Depth Unit: ft County: SAN BERNARDINO
 Construction Date: 19510101 Latitude: 34.1077895
 Source Map Scale: Longitude: -117.2122623
 Monitoring Loc Name: 001S003W05R005S
 Monitoring Loc Identifier: USGS-340628117124101
 Monitoring Loc Type: Well
 Monitoring Loc Desc:
 HUC Eight Digit Code: 18070203
 Drainage Area:
 Drainage Area Unit:
 Contrib Drainage Area:
 Contrib Drainage Area Unit:
 Horizontal Accuracy: 1
 Horizontal Accuracy Unit: seconds
 Horizontal Collection Mthd: Interpolated from MAP.
 Horiz Coord Refer System: NAD83
 Vertical Measure: 1180.00
 Vertical Measure Unit: feet
 Vertical Accuracy: 10
 Vertical Accuracy Unit: feet
 Vertical Collection Mthd: Interpolated from topographic map.
 Vert Coord Refer System: NGVD29

Map Key	Direction	Distance (mi)	Distance (ft)	Elevation (ft)	DB
2	ENE	0.09	451.43	1,189.13	FED USGS

Wells and Additional Sources Detail Report

Organiz Identifier:	USGS-CA	Formation Type:	
Organiz Name:	USGS California Water Science Center	Aquifer Name:	California Coastal Basin aquifers
Well Depth:	104	Aquifer Type:	
Well Depth Unit:	ft	Country Code:	US
Well Hole Depth:	114	Provider Name:	NWIS
W Hole Depth Unit:	ft	County:	SAN BERNARDINO
Construction Date:	19500101	Latitude:	34.1086228
Source Map Scale:		Longitude:	-117.2105956
Monitoring Loc Name:	001S003W05R006S		
Monitoring Loc Identifier:	USGS-340631117123501		
Monitoring Loc Type:	Well		
Monitoring Loc Desc:			
HUC Eight Digit Code:	18070203		
Drainage Area:			
Drainage Area Unit:			
Contrib Drainage Area:			
Contrib Drainage Area Unit:			
Horizontal Accuracy:	1		
Horizontal Accuracy Unit:	seconds		
Horizontal Collection Mthd:	Interpolated from MAP.		
Horiz Coord Refer System:	NAD83		
Vertical Measure:	1187.00		
Vertical Measure Unit:	feet		
Vertical Accuracy:	10		
Vertical Accuracy Unit:	feet		
Vertical Collection Mthd:	Interpolated from topographic map.		
Vert Coord Refer System:	NGVD29		

Map Key	Direction	Distance (mi)	Distance (ft)	Elevation (ft)	DB
3	E	0.11	560.52	1,193.15	FED USGS

Organiz Identifier:	USGS-CA	Formation Type:	
Organiz Name:	USGS California Water Science Center	Aquifer Name:	California Coastal Basin aquifers
Well Depth:	164	Aquifer Type:	
Well Depth Unit:	ft	Country Code:	US
Well Hole Depth:	164	Provider Name:	NWIS
W Hole Depth Unit:	ft	County:	SAN BERNARDINO
Construction Date:	19550101	Latitude:	34.1066784
Source Map Scale:		Longitude:	-117.21004
Monitoring Loc Name:	001S003W05R007S		
Monitoring Loc Identifier:	USGS-340624117123301		
Monitoring Loc Type:	Well		
Monitoring Loc Desc:			
HUC Eight Digit Code:	18070203		

Wells and Additional Sources Detail Report

Drainage Area:
 Drainage Area Unit:
 Contrib Drainage Area:
 Contrib Drainage Area Unit:
 Horizontal Accuracy: 1
 Horizontal Accuracy Unit: seconds
 Horizontal Collection Mthd: Interpolated from MAP.
 Horiz Coord Refer System: NAD83
 Vertical Measure: 1190.00
 Vertical Measure Unit: feet
 Vertical Accuracy: 10
 Vertical Accuracy Unit: feet
 Vertical Collection Mthd: Interpolated from topographic map.
 Vert Coord Refer System: NGVD29

Map Key	Direction	Distance (mi)	Distance (ft)	Elevation (ft)	DB
4	NNW	0.12	647.75	1,171.30	FED USGS

Organiz Identifier:	USGS-CA	Formation Type:	
Organiz Name:	USGS California Water Science Center	Aquifer Name:	California Coastal Basin aquifers
Well Depth:	110	Aquifer Type:	
Well Depth Unit:	ft	Country Code:	US
Well Hole Depth:	120	Provider Name:	NWIS
W Hole Depth Unit:	ft	County:	SAN BERNARDINO
Construction Date:	19520101	Latitude:	34.1100117
Source Map Scale:		Longitude:	-117.2164291
Monitoring Loc Name:	001S003W05Q006S		
Monitoring Loc Identifier:	USGS-340636117125601		
Monitoring Loc Type:	Well		
Monitoring Loc Desc:			
HUC Eight Digit Code:	18070203		
Drainage Area:			
Drainage Area Unit:			
Contrib Drainage Area:			
Contrib Drainage Area Unit:			
Horizontal Accuracy:	1		
Horizontal Accuracy Unit:	seconds		
Horizontal Collection Mthd:	Interpolated from MAP.		
Horiz Coord Refer System:	NAD83		
Vertical Measure:	1170.00		
Vertical Measure Unit:	feet		
Vertical Accuracy:	10		
Vertical Accuracy Unit:	feet		

Wells and Additional Sources Detail Report

Vertical Collection Mthd: Interpolated from topographic map.
 Vert Coord Refer System: NGVD29

Map Key	Direction	Distance (mi)	Distance (ft)	Elevation (ft)	DB
5	NW	0.14	726.74	1,165.78	FED USGS

Organiz Identifier:	USGS-CA	Formation Type:	
Organiz Name:	USGS California Water Science Center	Aquifer Name:	California Coastal Basin aquifers
Well Depth:	205	Aquifer Type:	
Well Depth Unit:	ft	Country Code:	US
Well Hole Depth:	208	Provider Name:	NWIS
W Hole Depth Unit:	ft	County:	SAN BERNARDINO
Construction Date:	19550101	Latitude:	34.1100117
Source Map Scale:		Longitude:	-117.2186515
Monitoring Loc Name:	001S003W05P003S		
Monitoring Loc Identifier:	USGS-340636117130401		
Monitoring Loc Type:	Well		
Monitoring Loc Desc:			
HUC Eight Digit Code:	18070203		
Drainage Area:			
Drainage Area Unit:			
Contrib Drainage Area:			
Contrib Drainage Area Unit:			
Horizontal Accuracy:	1		
Horizontal Accuracy Unit:	seconds		
Horizontal Collection Mthd:	Interpolated from MAP.		
Horiz Coord Refer System:	NAD83		
Vertical Measure:	1162.00		
Vertical Measure Unit:	feet		
Vertical Accuracy:	10		
Vertical Accuracy Unit:	feet		
Vertical Collection Mthd:	Interpolated from topographic map.		
Vert Coord Refer System:	NGVD29		

Map Key	Direction	Distance (mi)	Distance (ft)	Elevation (ft)	DB
6	ENE	0.16	871.18	1,193.64	FED USGS

Organiz Identifier:	USGS-CA	Formation Type:	
Organiz Name:	USGS California Water Science Center	Aquifer Name:	California Coastal Basin aquifers
Well Depth:		Aquifer Type:	
Well Depth Unit:		Country Code:	US
Well Hole Depth:	200	Provider Name:	NWIS
W Hole Depth Unit:	ft	County:	SAN BERNARDINO

Wells and Additional Sources Detail Report

Construction Date:	Latitude:	34.1089006
Source Map Scale:	Longitude:	-117.2092066
Monitoring Loc Name:	001S003W05R001S	
Monitoring Loc Identifier:	USGS-340632117123001	
Monitoring Loc Type:	Well	
Monitoring Loc Desc:		
HUC Eight Digit Code:	18070203	
Drainage Area:		
Drainage Area Unit:		
Contrib Drainage Area:		
Contrib Drainage Area Unit:		
Horizontal Accuracy:	1	
Horizontal Accuracy Unit:	seconds	
Horizontal Collection Mthd:	Interpolated from MAP.	
Horiz Coord Refer System:	NAD83	
Vertical Measure:	1192.00	
Vertical Measure Unit:	feet	
Vertical Accuracy:	20	
Vertical Accuracy Unit:	feet	
Vertical Collection Mthd:	Interpolated from topographic map.	
Vert Coord Refer System:	NGVD29	

Map Key	Direction	Distance (mi)	Distance (ft)	Elevation (ft)	DB
7	WNW	0.18	942.31	1,163.69	FED USGS

Organiz Identifier:	USGS-CA	Formation Type:	
Organiz Name:	USGS California Water Science Center	Aquifer Name:	California Coastal Basin aquifers
Well Depth:	228	Aquifer Type:	
Well Depth Unit:	ft	Country Code:	US
Well Hole Depth:	228	Provider Name:	NWIS
W Hole Depth Unit:	ft	County:	SAN BERNARDINO
Construction Date:	19510101	Latitude:	34.1100117
Source Map Scale:		Longitude:	-117.2197626
Monitoring Loc Name:	001S003W05P001S		
Monitoring Loc Identifier:	USGS-340636117130801		
Monitoring Loc Type:	Well		
Monitoring Loc Desc:			
HUC Eight Digit Code:	18070203		
Drainage Area:			
Drainage Area Unit:			
Contrib Drainage Area:			
Contrib Drainage Area Unit:			
Horizontal Accuracy:	1		
Horizontal Accuracy Unit:	seconds		

Wells and Additional Sources Detail Report

Horizontal Collection Mthd: Interpolated from MAP.
 Horiz Coord Refer System: NAD83
 Vertical Measure: 1160.00
 Vertical Measure Unit: feet
 Vertical Accuracy: 20
 Vertical Accuracy Unit: feet
 Vertical Collection Mthd: Interpolated from topographic map.
 Vert Coord Refer System: NGVD29

Map Key	Direction	Distance (mi)	Distance (ft)	Elevation (ft)	DB
10	E	0.23	1,226.87	1,199.62	FED USGS

Organiz Identifier:	USGS-CA	Formation Type:	
Organiz Name:	USGS California Water Science Center	Aquifer Name:	California Coastal Basin aquifers
Well Depth:	750	Aquifer Type:	
Well Depth Unit:	ft	Country Code:	US
Well Hole Depth:		Provider Name:	NWIS
W Hole Depth Unit:		County:	SAN BERNARDINO
Construction Date:		Latitude:	34.107234
Source Map Scale:		Longitude:	-117.2078177
Monitoring Loc Name:	001S003W04N000S		
Monitoring Loc Identifier:	USGS-340626117122501		
Monitoring Loc Type:	Well		
Monitoring Loc Desc:			
HUC Eight Digit Code:	18070203		
Drainage Area:			
Drainage Area Unit:			
Contrib Drainage Area:			
Contrib Drainage Area Unit:			
Horizontal Accuracy:	Unknown		
Horizontal Accuracy Unit:	Unknown		
Horizontal Collection Mthd:	Interpolated from MAP.		
Horiz Coord Refer System:	NAD83		
Vertical Measure:	1195.00		
Vertical Measure Unit:	feet		
Vertical Accuracy:	10		
Vertical Accuracy Unit:	feet		
Vertical Collection Mthd:	Interpolated from topographic map.		
Vert Coord Refer System:	NGVD29		

Map Key	Direction	Distance (mi)	Distance (ft)	Elevation (ft)	DB
11	E	0.23	1,229.79	1,200.46	FED USGS

Wells and Additional Sources Detail Report

Organiz Identifier:	USGS-CA	Formation Type:	
Organiz Name:	USGS California Water Science Center	Aquifer Name:	California Coastal Basin aquifers
Well Depth:		Aquifer Type:	
Well Depth Unit:		Country Code:	US
Well Hole Depth:		Provider Name:	NWIS
W Hole Depth Unit:		County:	SAN BERNARDINO
Construction Date:		Latitude:	34.1069562
Source Map Scale:		Longitude:	-117.2078177
Monitoring Loc Name:	HOLE-26 LYSIMETER AT 90		
Monitoring Loc Identifier:	USGS-340625117122502		
Monitoring Loc Type:	Well: Test hole not completed as a well		
Monitoring Loc Desc:			
HUC Eight Digit Code:	18070203		
Drainage Area:			
Drainage Area Unit:			
Contrib Drainage Area:			
Contrib Drainage Area Unit:			
Horizontal Accuracy:	Unknown		
Horizontal Accuracy Unit:	Unknown		
Horizontal Collection Mthd:	Interpolated from MAP.		
Horiz Coord Refer System:	NAD83		
Vertical Measure:			
Vertical Measure Unit:			
Vertical Accuracy:			
Vertical Accuracy Unit:			
Vertical Collection Mthd:			
Vert Coord Refer System:			

Map Key	Direction	Distance (mi)	Distance (ft)	Elevation (ft)	DB
11	E	0.23	1,229.79	1,200.46	FED USGS

Organiz Identifier:	USGS-CA	Formation Type:	
Organiz Name:	USGS California Water Science Center	Aquifer Name:	California Coastal Basin aquifers
Well Depth:		Aquifer Type:	
Well Depth Unit:		Country Code:	US
Well Hole Depth:		Provider Name:	NWIS
W Hole Depth Unit:		County:	SAN BERNARDINO
Construction Date:		Latitude:	34.1069562
Source Map Scale:		Longitude:	-117.2078177
Monitoring Loc Name:	HOLE-26 LYSIMETER AT 60		
Monitoring Loc Identifier:	USGS-340625117122501		
Monitoring Loc Type:	Well: Test hole not completed as a well		
Monitoring Loc Desc:			
HUC Eight Digit Code:	18070203		

Wells and Additional Sources Detail Report

Drainage Area:
 Drainage Area Unit:
 Contrib Drainage Area:
 Contrib Drainage Area Unit:
 Horizontal Accuracy: Unknown
 Horizontal Accuracy Unit: Unknown
 Horizontal Collection Mthd: Interpolated from MAP.
 Horiz Coord Refer System: NAD83
 Vertical Measure:
 Vertical Measure Unit:
 Vertical Accuracy:
 Vertical Accuracy Unit:
 Vertical Collection Mthd:
 Vert Coord Refer System:

Map Key	Direction	Distance (mi)	Distance (ft)	Elevation (ft)	DB
12	E	0.23	1,232.74	1,200.55	FED USGS

Organiz Identifier:	USGS-CA	Formation Type:	
Organiz Name:	USGS California Water Science Center	Aquifer Name:	California Coastal Basin aquifers
Well Depth:	835	Aquifer Type:	
Well Depth Unit:	ft	Country Code:	US
Well Hole Depth:		Provider Name:	NWIS
W Hole Depth Unit:		County:	SAN BERNARDINO
Construction Date:		Latitude:	34.1066784
Source Map Scale:	24000	Longitude:	-117.2078176
Monitoring Loc Name:	001S003W04N003S		
Monitoring Loc Identifier:	USGS-340624117122501		
Monitoring Loc Type:	Well		
Monitoring Loc Desc:			
HUC Eight Digit Code:	18070203		
Drainage Area:			
Drainage Area Unit:			
Contrib Drainage Area:			
Contrib Drainage Area Unit:			
Horizontal Accuracy:	1		
Horizontal Accuracy Unit:	seconds		
Horizontal Collection Mthd:	Interpolated from MAP.		
Horiz Coord Refer System:	NAD83		
Vertical Measure:			
Vertical Measure Unit:			
Vertical Accuracy:			
Vertical Accuracy Unit:			

Wells and Additional Sources Detail Report

Vertical Collection Mthd:
Vert Coord Refer System:

Map Key	Direction	Distance (mi)	Distance (ft)	Elevation (ft)	DB
13	NNW	0.25	1,341.02	1,173.15	FED USGS

Organiz Identifier:	USGS-CA	Formation Type:	
Organiz Name:	USGS California Water Science Center	Aquifer Name:	California Coastal Basin aquifers
Well Depth:	182	Aquifer Type:	
Well Depth Unit:	ft	Country Code:	US
Well Hole Depth:	200	Provider Name:	NWIS
W Hole Depth Unit:	ft	County:	SAN BERNARDINO
Construction Date:	19520101	Latitude:	34.111956
Source Map Scale:		Longitude:	-117.2169847
Monitoring Loc Name:	001S003W05K001S		
Monitoring Loc Identifier:	USGS-340643117125801		
Monitoring Loc Type:	Well		
Monitoring Loc Desc:			
HUC Eight Digit Code:	18070203		
Drainage Area:			
Drainage Area Unit:			
Contrib Drainage Area:			
Contrib Drainage Area Unit:			
Horizontal Accuracy:	1		
Horizontal Accuracy Unit:	seconds		
Horizontal Collection Mthd:	Interpolated from MAP.		
Horiz Coord Refer System:	NAD83		
Vertical Measure:	1171.00		
Vertical Measure Unit:	feet		
Vertical Accuracy:	20		
Vertical Accuracy Unit:	feet		
Vertical Collection Mthd:	Interpolated from topographic map.		
Vert Coord Refer System:	NGVD29		

Map Key	Direction	Distance (mi)	Distance (ft)	Elevation (ft)	DB
14	WNW	0.27	1,439.84	1,157.65	FED USGS

Organiz Identifier:	USGS-CA	Formation Type:	
Organiz Name:	USGS California Water Science Center	Aquifer Name:	California Coastal Basin aquifers
Well Depth:	160	Aquifer Type:	
Well Depth Unit:	ft	Country Code:	US
Well Hole Depth:	165	Provider Name:	NWIS
W Hole Depth Unit:	ft	County:	SAN BERNARDINO

Wells and Additional Sources Detail Report

Construction Date:	19500101	Latitude:	34.1094561
Source Map Scale:		Longitude:	-117.2219849
Monitoring Loc Name:	001S003W05N001S		
Monitoring Loc Identifier:	USGS-340634117131601		
Monitoring Loc Type:	Well		
Monitoring Loc Desc:			
HUC Eight Digit Code:	18070203		
Drainage Area:			
Drainage Area Unit:			
Contrib Drainage Area:			
Contrib Drainage Area Unit:			
Horizontal Accuracy:	1		
Horizontal Accuracy Unit:	seconds		
Horizontal Collection Mthd:	Interpolated from MAP.		
Horiz Coord Refer System:	NAD83		
Vertical Measure:	1151.00		
Vertical Measure Unit:	feet		
Vertical Accuracy:	20		
Vertical Accuracy Unit:	feet		
Vertical Collection Mthd:	Interpolated from topographic map.		
Vert Coord Refer System:	NGVD29		

Map Key	Direction	Distance (mi)	Distance (ft)	Elevation (ft)	DB
14	WNW	0.27	1,439.84	1,157.65	FED USGS

Organiz Identifier:	USGS-CA	Formation Type:	
Organiz Name:	USGS California Water Science Center	Aquifer Name:	California Coastal Basin aquifers
Well Depth:	88	Aquifer Type:	
Well Depth Unit:	ft	Country Code:	US
Well Hole Depth:	96	Provider Name:	NWIS
W Hole Depth Unit:	ft	County:	SAN BERNARDINO
Construction Date:	19390101	Latitude:	34.1094561
Source Map Scale:		Longitude:	-117.2219849
Monitoring Loc Name:	001S003W05N004S		
Monitoring Loc Identifier:	USGS-340634117131602		
Monitoring Loc Type:	Well		
Monitoring Loc Desc:			
HUC Eight Digit Code:	18070203		
Drainage Area:			
Drainage Area Unit:			
Contrib Drainage Area:			
Contrib Drainage Area Unit:			
Horizontal Accuracy:	1		
Horizontal Accuracy Unit:	seconds		

Wells and Additional Sources Detail Report

Horizontal Collection Mthd: Interpolated from MAP.
 Horiz Coord Refer System: NAD83
 Vertical Measure: 1153.00
 Vertical Measure Unit: feet
 Vertical Accuracy: 10
 Vertical Accuracy Unit: feet
 Vertical Collection Mthd: Interpolated from topographic map.
 Vert Coord Refer System: NGVD29

Map Key	Direction	Distance (mi)	Distance (ft)	Elevation (ft)	DB
15	E	0.29	1,556.69	1,200.95	FED USGS

Organiz Identifier: USGS-CA Formation Type:
 Organiz Name: USGS California Water Science Center Aquifer Name: California Coastal Basin aquifers
 Well Depth: 245 Aquifer Type:
 Well Depth Unit: ft Country Code: US
 Well Hole Depth: 246 Provider Name: NWIS
 W Hole Depth Unit: ft County: SAN BERNARDINO
 Construction Date: 19540101 Latitude: 34.1080673
 Source Map Scale: Longitude: -117.2067065
 Monitoring Loc Name: 001S003W04N001S
 Monitoring Loc Identifier: USGS-340629117122101
 Monitoring Loc Type: Well
 Monitoring Loc Desc:
 HUC Eight Digit Code: 18070203
 Drainage Area:
 Drainage Area Unit:
 Contrib Drainage Area:
 Contrib Drainage Area Unit:
 Horizontal Accuracy: 1
 Horizontal Accuracy Unit: seconds
 Horizontal Collection Mthd: Interpolated from MAP.
 Horiz Coord Refer System: NAD83
 Vertical Measure: 1194.00
 Vertical Measure Unit: feet
 Vertical Accuracy: 20
 Vertical Accuracy Unit: feet
 Vertical Collection Mthd: Interpolated from topographic map.
 Vert Coord Refer System: NGVD29

Map Key	Direction	Distance (mi)	Distance (ft)	Elevation (ft)	DB
17	NNE	0.31	1,652.16	1,187.65	FED USGS

Wells and Additional Sources Detail Report

Organiz Identifier:	USGS-CA	Formation Type:	
Organiz Name:	USGS California Water Science Center	Aquifer Name:	California Coastal Basin aquifers
Well Depth:	221	Aquifer Type:	
Well Depth Unit:	ft	Country Code:	US
Well Hole Depth:	221	Provider Name:	NWIS
W Hole Depth Unit:	ft	County:	SAN BERNARDINO
Construction Date:	19530101	Latitude:	34.1125116
Source Map Scale:		Longitude:	-117.2119846
Monitoring Loc Name:	001S003W05J003S		
Monitoring Loc Identifier:	USGS-340645117124001		
Monitoring Loc Type:	Well		
Monitoring Loc Desc:			
HUC Eight Digit Code:	18070203		
Drainage Area:			
Drainage Area Unit:			
Contrib Drainage Area:			
Contrib Drainage Area Unit:			
Horizontal Accuracy:	1		
Horizontal Accuracy Unit:	seconds		
Horizontal Collection Mthd:	Interpolated from MAP.		
Horiz Coord Refer System:	NAD83		
Vertical Measure:	1193.00		
Vertical Measure Unit:	feet		
Vertical Accuracy:	.1		
Vertical Accuracy Unit:	feet		
Vertical Collection Mthd:	Level or other surveyed method.		
Vert Coord Refer System:	NGVD29		

Map Key	Direction	Distance (mi)	Distance (ft)	Elevation (ft)	DB
18	NNE	0.36	1,918.37	1,193.78	FED USGS

Organiz Identifier:	USGS-CA	Formation Type:	
Organiz Name:	USGS California Water Science Center	Aquifer Name:	California Coastal Basin aquifers
Well Depth:	200	Aquifer Type:	
Well Depth Unit:	ft	Country Code:	US
Well Hole Depth:	214	Provider Name:	NWIS
W Hole Depth Unit:	ft	County:	SAN BERNARDINO
Construction Date:	19540101	Latitude:	34.1130671
Source Map Scale:		Longitude:	-117.2103178
Monitoring Loc Name:	001S003W05J005S		
Monitoring Loc Identifier:	USGS-340647117123401		
Monitoring Loc Type:	Well		
Monitoring Loc Desc:			
HUC Eight Digit Code:	18070203		

Wells and Additional Sources Detail Report

Drainage Area:
 Drainage Area Unit:
 Contrib Drainage Area:
 Contrib Drainage Area Unit:
 Horizontal Accuracy: 1
 Horizontal Accuracy Unit: seconds
 Horizontal Collection Mthd: Interpolated from MAP.
 Horiz Coord Refer System: NAD83
 Vertical Measure: 1193.00
 Vertical Measure Unit: feet
 Vertical Accuracy: 10
 Vertical Accuracy Unit: feet
 Vertical Collection Mthd: Interpolated from topographic map.
 Vert Coord Refer System: NGVD29

Map Key	Direction	Distance (mi)	Distance (ft)	Elevation (ft)	DB
19	NE	0.37	1,969.81	1,196.68	FED USGS

Organiz Identifier:	USGS-CA	Formation Type:	
Organiz Name:	USGS California Water Science Center	Aquifer Name:	California Coastal Basin aquifers
Well Depth:		Aquifer Type:	
Well Depth Unit:		Country Code:	US
Well Hole Depth:	186	Provider Name:	NWIS
W Hole Depth Unit:	ft	County:	SAN BERNARDINO
Construction Date:	19090101	Latitude:	34.1127893
Source Map Scale:		Longitude:	-117.2089289
Monitoring Loc Name:	001S003W05J001S		
Monitoring Loc Identifier:	USGS-340646117122901		
Monitoring Loc Type:	Well		
Monitoring Loc Desc:			
HUC Eight Digit Code:	18070203		
Drainage Area:			
Drainage Area Unit:			
Contrib Drainage Area:			
Contrib Drainage Area Unit:			
Horizontal Accuracy:	1		
Horizontal Accuracy Unit:	seconds		
Horizontal Collection Mthd:	Interpolated from MAP.		
Horiz Coord Refer System:	NAD83		
Vertical Measure:	1194.00		
Vertical Measure Unit:	feet		
Vertical Accuracy:	.1		
Vertical Accuracy Unit:	feet		

Wells and Additional Sources Detail Report

Vertical Collection Mthd: Level or other surveyed method.
 Vert Coord Refer System: NGVD29

Map Key	Direction	Distance (mi)	Distance (ft)	Elevation (ft)	DB
21	NNE	0.41	2,149.97	1,189.05	FED USGS

Organiz Identifier:	USGS-CA	Formation Type:	
Organiz Name:	USGS California Water Science Center	Aquifer Name:	California Coastal Basin aquifers
Well Depth:	55	Aquifer Type:	
Well Depth Unit:	ft	Country Code:	US
Well Hole Depth:	55	Provider Name:	NWIS
W Hole Depth Unit:	ft	County:	SAN BERNARDINO
Construction Date:		Latitude:	34.1139004
Source Map Scale:		Longitude:	-117.2122624
Monitoring Loc Name:	001S003W05H002S		
Monitoring Loc Identifier:	USGS-340650117124101		
Monitoring Loc Type:	Well		
Monitoring Loc Desc:			
HUC Eight Digit Code:	18070203		
Drainage Area:			
Drainage Area Unit:			
Contrib Drainage Area:			
Contrib Drainage Area Unit:			
Horizontal Accuracy:	1		
Horizontal Accuracy Unit:	seconds		
Horizontal Collection Mthd:	Interpolated from MAP.		
Horiz Coord Refer System:	NAD83		
Vertical Measure:	1189.00		
Vertical Measure Unit:	feet		
Vertical Accuracy:	20		
Vertical Accuracy Unit:	feet		
Vertical Collection Mthd:	Interpolated from topographic map.		
Vert Coord Refer System:	NGVD29		

Map Key	Direction	Distance (mi)	Distance (ft)	Elevation (ft)	DB
23	SE	0.43	2,248.49	1,198.61	FED USGS

Organiz Identifier:	USGS-CA	Formation Type:	
Organiz Name:	USGS California Water Science Center	Aquifer Name:	California Coastal Basin aquifers
Well Depth:	401	Aquifer Type:	
Well Depth Unit:	ft	Country Code:	US
Well Hole Depth:	401	Provider Name:	NWIS
W Hole Depth Unit:	ft	County:	SAN BERNARDINO

Wells and Additional Sources Detail Report

Construction Date:	19540908	Latitude:	34.1014009
Source Map Scale:	24000	Longitude:	-117.2075398
Monitoring Loc Name:	001S003W09E002S		
Monitoring Loc Identifier:	USGS-340605117122401		
Monitoring Loc Type:	Well		
Monitoring Loc Desc:			
HUC Eight Digit Code:	18070203		
Drainage Area:			
Drainage Area Unit:			
Contrib Drainage Area:			
Contrib Drainage Area Unit:			
Horizontal Accuracy:	1		
Horizontal Accuracy Unit:	seconds		
Horizontal Collection Mthd:	Interpolated from MAP.		
Horiz Coord Refer System:	NAD83		
Vertical Measure:	1190.00		
Vertical Measure Unit:	feet		
Vertical Accuracy:	5		
Vertical Accuracy Unit:	feet		
Vertical Collection Mthd:	Interpolated from topographic map.		
Vert Coord Refer System:	NGVD29		

Map Key	Direction	Distance (mi)	Distance (ft)	Elevation (ft)	DB
24	WNW	0.43	2,249.51	1,153.53	FED USGS

Organiz Identifier:	USGS-CA	Formation Type:	
Organiz Name:	USGS California Water Science Center	Aquifer Name:	California Coastal Basin aquifers
Well Depth:		Aquifer Type:	
Well Depth Unit:		Country Code:	US
Well Hole Depth:	101	Provider Name:	NWIS
W Hole Depth Unit:	ft	County:	SAN BERNARDINO
Construction Date:	19240101	Latitude:	34.110845
Source Map Scale:		Longitude:	-117.2242072
Monitoring Loc Name:	001S003W05M003S		
Monitoring Loc Identifier:	USGS-340639117132401		
Monitoring Loc Type:	Well		
Monitoring Loc Desc:			
HUC Eight Digit Code:	18070203		
Drainage Area:			
Drainage Area Unit:			
Contrib Drainage Area:			
Contrib Drainage Area Unit:			
Horizontal Accuracy:	1		
Horizontal Accuracy Unit:	seconds		

Wells and Additional Sources Detail Report

Horizontal Collection Mthd: Interpolated from MAP.
 Horiz Coord Refer System: NAD83
 Vertical Measure: 1150.00
 Vertical Measure Unit: feet
 Vertical Accuracy: 20
 Vertical Accuracy Unit: feet
 Vertical Collection Mthd: Interpolated from topographic map.
 Vert Coord Refer System: NGVD29

Map Key	Direction	Distance (mi)	Distance (ft)	Elevation (ft)	DB
25	NE	0.44	2,338.10	1,199.56	FED USGS

Organiz Identifier:	USGS-CA	Formation Type:	
Organiz Name:	USGS California Water Science Center	Aquifer Name:	California Coastal Basin aquifers
Well Depth:	190	Aquifer Type:	
Well Depth Unit:	ft	Country Code:	US
Well Hole Depth:	196	Provider Name:	NWIS
W Hole Depth Unit:	ft	County:	SAN BERNARDINO
Construction Date:	19490101	Latitude:	34.1139004
Source Map Scale:		Longitude:	-117.2089289
Monitoring Loc Name:	001S003W05H001S		
Monitoring Loc Identifier:	USGS-340650117122901		
Monitoring Loc Type:	Well		
Monitoring Loc Desc:			
HUC Eight Digit Code:	18070203		
Drainage Area:			
Drainage Area Unit:			
Contrib Drainage Area:			
Contrib Drainage Area Unit:			
Horizontal Accuracy:	1		
Horizontal Accuracy Unit:	seconds		
Horizontal Collection Mthd:	Interpolated from MAP.		
Horiz Coord Refer System:	NAD83		
Vertical Measure:	1196.00		
Vertical Measure Unit:	feet		
Vertical Accuracy:	20		
Vertical Accuracy Unit:	feet		
Vertical Collection Mthd:	Interpolated from topographic map.		
Vert Coord Refer System:	NGVD29		

Map Key	Direction	Distance (mi)	Distance (ft)	Elevation (ft)	DB
26	W	0.47	2,466.08	1,147.54	FED USGS

Wells and Additional Sources Detail Report

Organiz Identifier:	USGS-CA	Formation Type:	
Organiz Name:	USGS California Water Science Center	Aquifer Name:	California Coastal Basin aquifers
Well Depth:	110	Aquifer Type:	
Well Depth Unit:	ft	Country Code:	US
Well Hole Depth:	130	Provider Name:	NWIS
W Hole Depth Unit:	ft	County:	SAN BERNARDINO
Construction Date:	19460101	Latitude:	34.1080673
Source Map Scale:		Longitude:	-117.2255962
Monitoring Loc Name:	001S003W05N070S		
Monitoring Loc Identifier:	USGS-340629117132901		
Monitoring Loc Type:	Well		
Monitoring Loc Desc:			
HUC Eight Digit Code:	18070203		
Drainage Area:			
Drainage Area Unit:			
Contrib Drainage Area:			
Contrib Drainage Area Unit:			
Horizontal Accuracy:	1		
Horizontal Accuracy Unit:	seconds		
Horizontal Collection Mthd:	Interpolated from MAP.		
Horiz Coord Refer System:	NAD83		
Vertical Measure:	1145.00		
Vertical Measure Unit:	feet		
Vertical Accuracy:	10		
Vertical Accuracy Unit:	feet		
Vertical Collection Mthd:	Interpolated from topographic map.		
Vert Coord Refer System:	NGVD29		

Map Key	Direction	Distance (mi)	Distance (ft)	Elevation (ft)	DB
26	W	0.47	2,466.08	1,147.54	FED USGS

Organiz Identifier:	USGS-CA	Formation Type:	
Organiz Name:	USGS California Water Science Center	Aquifer Name:	California Coastal Basin aquifers
Well Depth:	118	Aquifer Type:	
Well Depth Unit:	ft	Country Code:	US
Well Hole Depth:	133	Provider Name:	NWIS
W Hole Depth Unit:	ft	County:	SAN BERNARDINO
Construction Date:	19500101	Latitude:	34.1080673
Source Map Scale:		Longitude:	-117.2255962
Monitoring Loc Name:	001S003W05N008S		
Monitoring Loc Identifier:	USGS-340629117132902		
Monitoring Loc Type:	Well		
Monitoring Loc Desc:			
HUC Eight Digit Code:	18070203		

Wells and Additional Sources Detail Report

Drainage Area:
 Drainage Area Unit:
 Contrib Drainage Area:
 Contrib Drainage Area Unit:
 Horizontal Accuracy: 1
 Horizontal Accuracy Unit: seconds
 Horizontal Collection Mthd: Interpolated from MAP.
 Horiz Coord Refer System: NAD83
 Vertical Measure: 1194.00
 Vertical Measure Unit: feet
 Vertical Accuracy: 10
 Vertical Accuracy Unit: feet
 Vertical Collection Mthd: Interpolated from topographic map.
 Vert Coord Refer System: NGVD29

Map Key	Direction	Distance (mi)	Distance (ft)	Elevation (ft)	DB
27	W	0.48	2,541.30	1,144.63	FED USGS

Organiz Identifier:	USGS-CA	Formation Type:	
Organiz Name:	USGS California Water Science Center	Aquifer Name:	California Coastal Basin aquifers
Well Depth:	96	Aquifer Type:	
Well Depth Unit:	ft	Country Code:	US
Well Hole Depth:	105	Provider Name:	NWIS
W Hole Depth Unit:	ft	County:	SAN BERNARDINO
Construction Date:	19510101	Latitude:	34.1069562
Source Map Scale:		Longitude:	-117.2258739
Monitoring Loc Name:	001S003W05N006S		
Monitoring Loc Identifier:	USGS-340625117133001		
Monitoring Loc Type:	Well		
Monitoring Loc Desc:			
HUC Eight Digit Code:	18070203		
Drainage Area:			
Drainage Area Unit:			
Contrib Drainage Area:			
Contrib Drainage Area Unit:			
Horizontal Accuracy:	1		
Horizontal Accuracy Unit:	seconds		
Horizontal Collection Mthd:	Interpolated from MAP.		
Horiz Coord Refer System:	NAD83		
Vertical Measure:	1143.00		
Vertical Measure Unit:	feet		
Vertical Accuracy:	10		
Vertical Accuracy Unit:	feet		

Wells and Additional Sources Detail Report

Vertical Collection Mthd: Interpolated from topographic map.
 Vert Coord Refer System: NGVD29

Map Key	Direction	Distance (mi)	Distance (ft)	Elevation (ft)	DB
28	NW	0.49	2,592.88	1,162.19	FED USGS

Organiz Identifier:	USGS-CA	Formation Type:	
Organiz Name:	USGS California Water Science Center	Aquifer Name:	California Coastal Basin aquifers
Well Depth:		Aquifer Type:	
Well Depth Unit:		Country Code:	US
Well Hole Depth:	105	Provider Name:	NWIS
W Hole Depth Unit:	ft	County:	SAN BERNARDINO
Construction Date:		Latitude:	34.1141782
Source Map Scale:		Longitude:	-117.2222628
Monitoring Loc Name:	001S003W05E002S		
Monitoring Loc Identifier:	USGS-340651117131701		
Monitoring Loc Type:	Well		
Monitoring Loc Desc:			
HUC Eight Digit Code:	18070203		
Drainage Area:			
Drainage Area Unit:			
Contrib Drainage Area:			
Contrib Drainage Area Unit:			
Horizontal Accuracy:	1		
Horizontal Accuracy Unit:	seconds		
Horizontal Collection Mthd:	Interpolated from MAP.		
Horiz Coord Refer System:	NAD83		
Vertical Measure:	1160.00		
Vertical Measure Unit:	feet		
Vertical Accuracy:	.1		
Vertical Accuracy Unit:	feet		
Vertical Collection Mthd:	Level or other surveyed method.		
Vert Coord Refer System:	NGVD29		

Map Key	Direction	Distance (mi)	Distance (ft)	Elevation (ft)	DB
30	WNW	0.51	2,711.48	1,151.96	FED USGS

Organiz Identifier:	USGS-CA	Formation Type:	
Organiz Name:	USGS California Water Science Center	Aquifer Name:	California Coastal Basin aquifers
Well Depth:	78	Aquifer Type:	
Well Depth Unit:	ft	Country Code:	US
Well Hole Depth:	83	Provider Name:	NWIS
W Hole Depth Unit:	ft	County:	SAN BERNARDINO

Wells and Additional Sources Detail Report

Construction Date:	19210101	Latitude:	34.1122338
Source Map Scale:		Longitude:	-117.2250406
Monitoring Loc Name:	001S003W05M002S		
Monitoring Loc Identifier:	USGS-340644117132701		
Monitoring Loc Type:	Well		
Monitoring Loc Desc:			
HUC Eight Digit Code:	18070203		
Drainage Area:			
Drainage Area Unit:			
Contrib Drainage Area:			
Contrib Drainage Area Unit:			
Horizontal Accuracy:	1		
Horizontal Accuracy Unit:	seconds		
Horizontal Collection Mthd:	Interpolated from MAP.		
Horiz Coord Refer System:	NAD83		
Vertical Measure:	1150.00		
Vertical Measure Unit:	feet		
Vertical Accuracy:	10		
Vertical Accuracy Unit:	feet		
Vertical Collection Mthd:	Interpolated from topographic map.		
Vert Coord Refer System:	NGVD29		

Map Key	Direction	Distance (mi)	Distance (ft)	Elevation (ft)	DB
31	NW	0.53	2,783.89	1,164.93	FED USGS

Organiz Identifier:	USGS-CA	Formation Type:	
Organiz Name:	USGS California Water Science Center	Aquifer Name:	California Coastal Basin aquifers
Well Depth:	89	Aquifer Type:	
Well Depth Unit:	ft	Country Code:	US
Well Hole Depth:	106	Provider Name:	NWIS
W Hole Depth Unit:	ft	County:	SAN BERNARDINO
Construction Date:	19460101	Latitude:	34.1152892
Source Map Scale:		Longitude:	-117.2211516
Monitoring Loc Name:	001S003W05F007S		
Monitoring Loc Identifier:	USGS-340655117131301		
Monitoring Loc Type:	Well		
Monitoring Loc Desc:			
HUC Eight Digit Code:	18070203		
Drainage Area:			
Drainage Area Unit:			
Contrib Drainage Area:			
Contrib Drainage Area Unit:			
Horizontal Accuracy:	1		
Horizontal Accuracy Unit:	seconds		

Wells and Additional Sources Detail Report

Horizontal Collection Mthd: Interpolated from MAP.
 Horiz Coord Refer System: NAD83
 Vertical Measure: 1162.00
 Vertical Measure Unit: feet
 Vertical Accuracy: 10
 Vertical Accuracy Unit: feet
 Vertical Collection Mthd: Interpolated from topographic map.
 Vert Coord Refer System: NGVD29

Map Key	Direction	Distance (mi)	Distance (ft)	Elevation (ft)	DB
32	W	0.53	2,798.35	1,142.64	FED USGS

Organiz Identifier:	USGS-CA	Formation Type:	
Organiz Name:	USGS California Water Science Center	Aquifer Name:	California Coastal Basin aquifers
Well Depth:	98	Aquifer Type:	
Well Depth Unit:	ft	Country Code:	US
Well Hole Depth:	104	Provider Name:	NWIS
W Hole Depth Unit:	ft	County:	SAN BERNARDINO
Construction Date:		Latitude:	34.1061229
Source Map Scale:		Longitude:	-117.2267073
Monitoring Loc Name:	001S003W07A003S		
Monitoring Loc Identifier:	USGS-340622117133301		
Monitoring Loc Type:	Well		
Monitoring Loc Desc:			
HUC Eight Digit Code:	18070203		
Drainage Area:			
Drainage Area Unit:			
Contrib Drainage Area:			
Contrib Drainage Area Unit:			
Horizontal Accuracy:	1		
Horizontal Accuracy Unit:	seconds		
Horizontal Collection Mthd:	Interpolated from MAP.		
Horiz Coord Refer System:	NAD83		
Vertical Measure:	1141.00		
Vertical Measure Unit:	feet		
Vertical Accuracy:	20		
Vertical Accuracy Unit:	feet		
Vertical Collection Mthd:	Interpolated from topographic map.		
Vert Coord Refer System:	NGVD29		

Map Key	Direction	Distance (mi)	Distance (ft)	Elevation (ft)	DB
33	W	0.53	2,804.42	1,144.63	FED USGS

Wells and Additional Sources Detail Report

Organiz Identifier:	USGS-CA	Formation Type:	
Organiz Name:	USGS California Water Science Center	Aquifer Name:	California Coastal Basin aquifers
Well Depth:	160	Aquifer Type:	
Well Depth Unit:	ft	Country Code:	US
Well Hole Depth:	165	Provider Name:	NWIS
W Hole Depth Unit:	ft	County:	SAN BERNARDINO
Construction Date:	19500101	Latitude:	34.1083451
Source Map Scale:		Longitude:	-117.2267073
Monitoring Loc Name:	001S003W06R001S		
Monitoring Loc Identifier:	USGS-340630117133301		
Monitoring Loc Type:	Well		
Monitoring Loc Desc:			
HUC Eight Digit Code:	18070203		
Drainage Area:			
Drainage Area Unit:			
Contrib Drainage Area:			
Contrib Drainage Area Unit:			
Horizontal Accuracy:	1		
Horizontal Accuracy Unit:	seconds		
Horizontal Collection Mthd:	Interpolated from MAP.		
Horiz Coord Refer System:	NAD83		
Vertical Measure:	1140.00		
Vertical Measure Unit:	feet		
Vertical Accuracy:	20		
Vertical Accuracy Unit:	feet		
Vertical Collection Mthd:	Interpolated from topographic map.		
Vert Coord Refer System:	NGVD29		

Map Key	Direction	Distance (mi)	Distance (ft)	Elevation (ft)	DB
34	W	0.53	2,807.27	1,144.65	FED USGS

Organiz Identifier:	USGS-CA	Formation Type:	
Organiz Name:	USGS California Water Science Center	Aquifer Name:	California Coastal Basin aquifers
Well Depth:	106	Aquifer Type:	
Well Depth Unit:	ft	Country Code:	US
Well Hole Depth:	113	Provider Name:	NWIS
W Hole Depth Unit:	ft	County:	SAN BERNARDINO
Construction Date:	19260101	Latitude:	34.1086228
Source Map Scale:		Longitude:	-117.2267073
Monitoring Loc Name:	001S003W06R002S		
Monitoring Loc Identifier:	USGS-340631117133301		
Monitoring Loc Type:	Well		
Monitoring Loc Desc:			
HUC Eight Digit Code:	18070203		

Wells and Additional Sources Detail Report

Drainage Area:
 Drainage Area Unit:
 Contrib Drainage Area:
 Contrib Drainage Area Unit:
 Horizontal Accuracy: 1
 Horizontal Accuracy Unit: seconds
 Horizontal Collection Mthd: Interpolated from MAP.
 Horiz Coord Refer System: NAD83
 Vertical Measure: 1145.00
 Vertical Measure Unit: feet
 Vertical Accuracy: 20
 Vertical Accuracy Unit: feet
 Vertical Collection Mthd: Interpolated from topographic map.
 Vert Coord Refer System: NGVD29

Map Key	Direction	Distance (mi)	Distance (ft)	Elevation (ft)	DB
35	N	0.54	2,837.18	1,186.63	FED USGS

Organiz Identifier:	USGS-CA	Formation Type:	
Organiz Name:	USGS California Water Science Center	Aquifer Name:	California Coastal Basin aquifers
Well Depth:		Aquifer Type:	
Well Depth Unit:		Country Code:	US
Well Hole Depth:	130	Provider Name:	NWIS
W Hole Depth Unit:	ft	County:	SAN BERNARDINO
Construction Date:	19000101	Latitude:	34.1158448
Source Map Scale:		Longitude:	-117.2130957
Monitoring Loc Name:	001S003W05H003S		
Monitoring Loc Identifier:	USGS-340657117124401		
Monitoring Loc Type:	Well		
Monitoring Loc Desc:			
HUC Eight Digit Code:	18070203		
Drainage Area:			
Drainage Area Unit:			
Contrib Drainage Area:			
Contrib Drainage Area Unit:			
Horizontal Accuracy:	1		
Horizontal Accuracy Unit:	seconds		
Horizontal Collection Mthd:	Interpolated from MAP.		
Horiz Coord Refer System:	NAD83		
Vertical Measure:	1196.00		
Vertical Measure Unit:	feet		
Vertical Accuracy:	.1		
Vertical Accuracy Unit:	feet		

Wells and Additional Sources Detail Report

Vertical Collection Mthd: Level or other surveyed method.
 Vert Coord Refer System: NGVD29

Map Key	Direction	Distance (mi)	Distance (ft)	Elevation (ft)	DB
36	NE	0.54	2,839.73	1,211.93	FED USGS

Organiz Identifier:	USGS-CA	Formation Type:	
Organiz Name:	USGS California Water Science Center	Aquifer Name:	California Coastal Basin aquifers
Well Depth:		Aquifer Type:	
Well Depth Unit:		Country Code:	US
Well Hole Depth:	170	Provider Name:	NWIS
W Hole Depth Unit:	ft	County:	SAN BERNARDINO
Construction Date:		Latitude:	34.1130671
Source Map Scale:		Longitude:	-117.204762
Monitoring Loc Name:	001S003W04M001S		
Monitoring Loc Identifier:	USGS-340647117121401		
Monitoring Loc Type:	Well		
Monitoring Loc Desc:			
HUC Eight Digit Code:	18070203		
Drainage Area:			
Drainage Area Unit:			
Contrib Drainage Area:			
Contrib Drainage Area Unit:			
Horizontal Accuracy:	1		
Horizontal Accuracy Unit:	seconds		
Horizontal Collection Mthd:	Interpolated from MAP.		
Horiz Coord Refer System:	NAD83		
Vertical Measure:	1210.00		
Vertical Measure Unit:	feet		
Vertical Accuracy:	.1		
Vertical Accuracy Unit:	feet		
Vertical Collection Mthd:	Level or other surveyed method.		
Vert Coord Refer System:	NGVD29		

Map Key	Direction	Distance (mi)	Distance (ft)	Elevation (ft)	DB
38	NE	0.55	2,928.20	1,209.79	FED USGS

Organiz Identifier:	USGS-CA	Formation Type:	
Organiz Name:	USGS California Water Science Center	Aquifer Name:	California Coastal Basin aquifers
Well Depth:	179	Aquifer Type:	
Well Depth Unit:	ft	Country Code:	US
Well Hole Depth:	182	Provider Name:	NWIS
W Hole Depth Unit:	ft	County:	SAN BERNARDINO

Wells and Additional Sources Detail Report

Construction Date:	19270101	Latitude:	34.1144559
Source Map Scale:		Longitude:	-117.206151
Monitoring Loc Name:	001S003W04E001S		
Monitoring Loc Identifier:	USGS-340652117121901		
Monitoring Loc Type:	Well		
Monitoring Loc Desc:			
HUC Eight Digit Code:	18070203		
Drainage Area:			
Drainage Area Unit:			
Contrib Drainage Area:			
Contrib Drainage Area Unit:			
Horizontal Accuracy:	1		
Horizontal Accuracy Unit:	seconds		
Horizontal Collection Mthd:	Interpolated from MAP.		
Horiz Coord Refer System:	NAD83		
Vertical Measure:	1207.00		
Vertical Measure Unit:	feet		
Vertical Accuracy:	.1		
Vertical Accuracy Unit:	feet		
Vertical Collection Mthd:	Level or other surveyed method.		
Vert Coord Refer System:	NGVD29		

Map Key	Direction	Distance (mi)	Distance (ft)	Elevation (ft)	DB
39	WNW	0.58	3,076.09	1,148.18	FED USGS

Organiz Identifier:	USGS-CA	Formation Type:	
Organiz Name:	USGS California Water Science Center	Aquifer Name:	California Coastal Basin aquifers
Well Depth:		Aquifer Type:	
Well Depth Unit:		Country Code:	US
Well Hole Depth:	374	Provider Name:	NWIS
W Hole Depth Unit:	ft	County:	SAN BERNARDINO
Construction Date:		Latitude:	34.1122338
Source Map Scale:		Longitude:	-117.2264296
Monitoring Loc Name:	001S003W06J003S		
Monitoring Loc Identifier:	USGS-340644117133201		
Monitoring Loc Type:	Well		
Monitoring Loc Desc:			
HUC Eight Digit Code:	18070203		
Drainage Area:			
Drainage Area Unit:			
Contrib Drainage Area:			
Contrib Drainage Area Unit:			
Horizontal Accuracy:	1		
Horizontal Accuracy Unit:	seconds		

Wells and Additional Sources Detail Report

Horizontal Collection Mthd: Interpolated from MAP.
 Horiz Coord Refer System: NAD83
 Vertical Measure: 1146.00
 Vertical Measure Unit: feet
 Vertical Accuracy: 20
 Vertical Accuracy Unit: feet
 Vertical Collection Mthd: Interpolated from topographic map.
 Vert Coord Refer System: NGVD29

Map Key	Direction	Distance (mi)	Distance (ft)	Elevation (ft)	DB
40	SE	0.59	3,117.74	1,206.63	FED USGS

Organiz Identifier:	USGS-CA	Formation Type:	
Organiz Name:	USGS California Water Science Center	Aquifer Name:	California Coastal Basin aquifers
Well Depth:		Aquifer Type:	
Well Depth Unit:		Country Code:	US
Well Hole Depth:	100	Provider Name:	NWIS
W Hole Depth Unit:	ft	County:	SAN BERNARDINO
Construction Date:	19420101	Latitude:	34.100012
Source Map Scale:		Longitude:	-117.2050397
Monitoring Loc Name:	001S003W09E001S		
Monitoring Loc Identifier:	USGS-340600117121501		
Monitoring Loc Type:	Well		
Monitoring Loc Desc:			
HUC Eight Digit Code:	18070203		
Drainage Area:			
Drainage Area Unit:			
Contrib Drainage Area:			
Contrib Drainage Area Unit:			
Horizontal Accuracy:	1		
Horizontal Accuracy Unit:	seconds		
Horizontal Collection Mthd:	Interpolated from MAP.		
Horiz Coord Refer System:	NAD83		
Vertical Measure:	1204.00		
Vertical Measure Unit:	feet		
Vertical Accuracy:	20		
Vertical Accuracy Unit:	feet		
Vertical Collection Mthd:	Interpolated from topographic map.		
Vert Coord Refer System:	NGVD29		

Map Key	Direction	Distance (mi)	Distance (ft)	Elevation (ft)	DB
41	NNW	0.60	3,157.93	1,163.61	FED USGS

Wells and Additional Sources Detail Report

Organiz Identifier:	USGS-CA	Formation Type:	
Organiz Name:	USGS California Water Science Center	Aquifer Name:	California Coastal Basin aquifers
Well Depth:		Aquifer Type:	
Well Depth Unit:		Country Code:	US
Well Hole Depth:	70	Provider Name:	NWIS
W Hole Depth Unit:	ft	County:	SAN BERNARDINO
Construction Date:	19360101	Latitude:	34.1164003
Source Map Scale:		Longitude:	-117.2211516
Monitoring Loc Name:	001S003W05F006S		
Monitoring Loc Identifier:	USGS-340659117131301		
Monitoring Loc Type:	Well		
Monitoring Loc Desc:			
HUC Eight Digit Code:	18070203		
Drainage Area:			
Drainage Area Unit:			
Contrib Drainage Area:			
Contrib Drainage Area Unit:			
Horizontal Accuracy:	1		
Horizontal Accuracy Unit:	seconds		
Horizontal Collection Mthd:	Interpolated from MAP.		
Horiz Coord Refer System:	NAD83		
Vertical Measure:	1162.00		
Vertical Measure Unit:	feet		
Vertical Accuracy:	20		
Vertical Accuracy Unit:	feet		
Vertical Collection Mthd:	Interpolated from topographic map.		
Vert Coord Refer System:	NGVD29		

Map Key	Direction	Distance (mi)	Distance (ft)	Elevation (ft)	DB
42	WSW	0.60	3,187.13	1,142.64	FED USGS

Organiz Identifier:	USGS-CA	Formation Type:	
Organiz Name:	USGS California Water Science Center	Aquifer Name:	California Coastal Basin aquifers
Well Depth:	126	Aquifer Type:	
Well Depth Unit:	ft	Country Code:	US
Well Hole Depth:	150	Provider Name:	NWIS
W Hole Depth Unit:	ft	County:	SAN BERNARDINO
Construction Date:	19430101	Latitude:	34.1016787
Source Map Scale:		Longitude:	-117.2261517
Monitoring Loc Name:	001S003W08E001S		
Monitoring Loc Identifier:	USGS-340606117133101		
Monitoring Loc Type:	Well		
Monitoring Loc Desc:			
HUC Eight Digit Code:	18070203		

Wells and Additional Sources Detail Report

Drainage Area:
 Drainage Area Unit:
 Contrib Drainage Area:
 Contrib Drainage Area Unit:
 Horizontal Accuracy: 1
 Horizontal Accuracy Unit: seconds
 Horizontal Collection Mthd: Interpolated from MAP.
 Horiz Coord Refer System: NAD83
 Vertical Measure: 1140.00
 Vertical Measure Unit: feet
 Vertical Accuracy: 20
 Vertical Accuracy Unit: feet
 Vertical Collection Mthd: Interpolated from topographic map.
 Vert Coord Refer System: NGVD29

Map Key	Direction	Distance (mi)	Distance (ft)	Elevation (ft)	DB
43	W	0.61	3,225.40	1,139.63	FED USGS

Organiz Identifier:	USGS-CA	Formation Type:	
Organiz Name:	USGS California Water Science Center	Aquifer Name:	California Coastal Basin aquifers
Well Depth:	102	Aquifer Type:	
Well Depth Unit:	ft	Country Code:	US
Well Hole Depth:	104	Provider Name:	NWIS
W Hole Depth Unit:	ft	County:	SAN BERNARDINO
Construction Date:	19310101	Latitude:	34.1058452
Source Map Scale:		Longitude:	-117.2280962
Monitoring Loc Name:	001S003W07A001S		
Monitoring Loc Identifier:	USGS-340621117133801		
Monitoring Loc Type:	Well		
Monitoring Loc Desc:			
HUC Eight Digit Code:	18070203		
Drainage Area:			
Drainage Area Unit:			
Contrib Drainage Area:			
Contrib Drainage Area Unit:			
Horizontal Accuracy:	1		
Horizontal Accuracy Unit:	seconds		
Horizontal Collection Mthd:	Interpolated from MAP.		
Horiz Coord Refer System:	NAD83		
Vertical Measure:	1137.00		
Vertical Measure Unit:	feet		
Vertical Accuracy:	20		
Vertical Accuracy Unit:	feet		

Wells and Additional Sources Detail Report

Vertical Collection Mthd: Interpolated from topographic map.
 Vert Coord Refer System: NGVD29

Map Key	Direction	Distance (mi)	Distance (ft)	Elevation (ft)	DB
44	ENE	0.63	3,322.95	1,219.65	FED USGS

Organiz Identifier:	USGS-CA	Formation Type:	
Organiz Name:	USGS California Water Science Center	Aquifer Name:	California Coastal Basin aquifers
Well Depth:	209	Aquifer Type:	
Well Depth Unit:	ft	Country Code:	US
Well Hole Depth:	209	Provider Name:	NWIS
W Hole Depth Unit:	ft	County:	SAN BERNARDINO
Construction Date:	19420101	Latitude:	34.1100116
Source Map Scale:		Longitude:	-117.2011508
Monitoring Loc Name:	001S003W04P001S		
Monitoring Loc Identifier:	USGS-340636117120101		
Monitoring Loc Type:	Well		
Monitoring Loc Desc:			
HUC Eight Digit Code:	18070203		
Drainage Area:			
Drainage Area Unit:			
Contrib Drainage Area:			
Contrib Drainage Area Unit:			
Horizontal Accuracy:	1		
Horizontal Accuracy Unit:	seconds		
Horizontal Collection Mthd:	Interpolated from MAP.		
Horiz Coord Refer System:	NAD83		
Vertical Measure:	1218.00		
Vertical Measure Unit:	feet		
Vertical Accuracy:	20		
Vertical Accuracy Unit:	feet		
Vertical Collection Mthd:	Interpolated from topographic map.		
Vert Coord Refer System:	NGVD29		

Map Key	Direction	Distance (mi)	Distance (ft)	Elevation (ft)	DB
45	WSW	0.65	3,441.00	1,140.61	FED USGS

Organiz Identifier:	USGS-CA	Formation Type:	
Organiz Name:	USGS California Water Science Center	Aquifer Name:	California Coastal Basin aquifers
Well Depth:		Aquifer Type:	
Well Depth Unit:		Country Code:	US
Well Hole Depth:	430	Provider Name:	NWIS
W Hole Depth Unit:	ft	County:	SAN BERNARDINO

Wells and Additional Sources Detail Report

Construction Date:	Latitude:	34.1011231
Source Map Scale:	Longitude:	-117.2267072
Monitoring Loc Name:	001S003W07J002S	
Monitoring Loc Identifier:	USGS-340604117133301	
Monitoring Loc Type:	Well	
Monitoring Loc Desc:		
HUC Eight Digit Code:	18070203	
Drainage Area:		
Drainage Area Unit:		
Contrib Drainage Area:		
Contrib Drainage Area Unit:		
Horizontal Accuracy:	1	
Horizontal Accuracy Unit:	seconds	
Horizontal Collection Mthd:	Interpolated from MAP.	
Horiz Coord Refer System:	NAD83	
Vertical Measure:	1138.00	
Vertical Measure Unit:	feet	
Vertical Accuracy:	20	
Vertical Accuracy Unit:	feet	
Vertical Collection Mthd:	Interpolated from topographic map.	
Vert Coord Refer System:	NGVD29	

Map Key	Direction	Distance (mi)	Distance (ft)	Elevation (ft)	DB
46	N	0.67	3,560.26	1,176.63	FED USGS

Organiz Identifier:	USGS-CA	Formation Type:	
Organiz Name:	USGS California Water Science Center	Aquifer Name:	California Coastal Basin aquifers
Well Depth:		Aquifer Type:	
Well Depth Unit:		Country Code:	US
Well Hole Depth:	123	Provider Name:	NWIS
W Hole Depth Unit:	ft	County:	SAN BERNARDINO
Construction Date:	19300101	Latitude:	34.1180669
Source Map Scale:		Longitude:	-117.2169848
Monitoring Loc Name:	001S003W05B001S		
Monitoring Loc Identifier:	USGS-340705117125801		
Monitoring Loc Type:	Well		
Monitoring Loc Desc:			
HUC Eight Digit Code:	18070203		
Drainage Area:			
Drainage Area Unit:			
Contrib Drainage Area:			
Contrib Drainage Area Unit:			
Horizontal Accuracy:	1		
Horizontal Accuracy Unit:	seconds		

Wells and Additional Sources Detail Report

Horizontal Collection Mthd: Interpolated from MAP.
 Horiz Coord Refer System: NAD83
 Vertical Measure: 1170.00
 Vertical Measure Unit: feet
 Vertical Accuracy: 20
 Vertical Accuracy Unit: feet
 Vertical Collection Mthd: Interpolated from topographic map.
 Vert Coord Refer System: NGVD29

Map Key	Direction	Distance (mi)	Distance (ft)	Elevation (ft)	DB
47	WNW	0.68	3,599.78	1,139.65	FED USGS

Organiz Identifier:	USGS-CA	Formation Type:	
Organiz Name:	USGS California Water Science Center	Aquifer Name:	California Coastal Basin aquifers
Well Depth:	74	Aquifer Type:	
Well Depth Unit:	ft	Country Code:	US
Well Hole Depth:	108	Provider Name:	NWIS
W Hole Depth Unit:	ft	County:	SAN BERNARDINO
Construction Date:	19470101	Latitude:	34.1097339
Source Map Scale:		Longitude:	-117.2292074
Monitoring Loc Name:	001S003W06Q004S		
Monitoring Loc Identifier:	USGS-340635117134201		
Monitoring Loc Type:	Well		
Monitoring Loc Desc:			
HUC Eight Digit Code:	18070203		
Drainage Area:			
Drainage Area Unit:			
Contrib Drainage Area:			
Contrib Drainage Area Unit:			
Horizontal Accuracy:	1		
Horizontal Accuracy Unit:	seconds		
Horizontal Collection Mthd:	Interpolated from MAP.		
Horiz Coord Refer System:	NAD83		
Vertical Measure:	1137.00		
Vertical Measure Unit:	feet		
Vertical Accuracy:	10		
Vertical Accuracy Unit:	feet		
Vertical Collection Mthd:	Interpolated from topographic map.		
Vert Coord Refer System:	NGVD29		

Map Key	Direction	Distance (mi)	Distance (ft)	Elevation (ft)	DB
48	WNW	0.69	3,634.81	1,140.12	FED USGS

Wells and Additional Sources Detail Report

Organiz Identifier:	USGS-CA	Formation Type:	
Organiz Name:	USGS California Water Science Center	Aquifer Name:	California Coastal Basin aquifers
Well Depth:	80	Aquifer Type:	
Well Depth Unit:	ft	Country Code:	US
Well Hole Depth:	85	Provider Name:	NWIS
W Hole Depth Unit:	ft	County:	SAN BERNARDINO
Construction Date:		Latitude:	34.1102894
Source Map Scale:		Longitude:	-117.2292074
Monitoring Loc Name:	001S003W06Q009S		
Monitoring Loc Identifier:	USGS-340637117134201		
Monitoring Loc Type:	Well		
Monitoring Loc Desc:			
HUC Eight Digit Code:	18070203		
Drainage Area:			
Drainage Area Unit:			
Contrib Drainage Area:			
Contrib Drainage Area Unit:			
Horizontal Accuracy:	1		
Horizontal Accuracy Unit:	seconds		
Horizontal Collection Mthd:	Interpolated from MAP.		
Horiz Coord Refer System:	NAD83		
Vertical Measure:	1137.00		
Vertical Measure Unit:	feet		
Vertical Accuracy:	10		
Vertical Accuracy Unit:	feet		
Vertical Collection Mthd:	Interpolated from topographic map.		
Vert Coord Refer System:	NGVD29		

Map Key	Direction	Distance (mi)	Distance (ft)	Elevation (ft)	DB
49	N	0.69	3,649.51	1,192.22	FED USGS

Organiz Identifier:	USGS-CA	Formation Type:	
Organiz Name:	USGS California Water Science Center	Aquifer Name:	California Coastal Basin aquifers
Well Depth:		Aquifer Type:	
Well Depth Unit:		Country Code:	US
Well Hole Depth:	167	Provider Name:	NWIS
W Hole Depth Unit:	ft	County:	SAN BERNARDINO
Construction Date:		Latitude:	34.1180669
Source Map Scale:		Longitude:	-117.212818
Monitoring Loc Name:	001S003W05A001S		
Monitoring Loc Identifier:	USGS-340705117124301		
Monitoring Loc Type:	Well		
Monitoring Loc Desc:			
HUC Eight Digit Code:	18070203		

Wells and Additional Sources Detail Report

Drainage Area:
 Drainage Area Unit:
 Contrib Drainage Area:
 Contrib Drainage Area Unit:
 Horizontal Accuracy: 1
 Horizontal Accuracy Unit: seconds
 Horizontal Collection Mthd: Interpolated from MAP.
 Horiz Coord Refer System: NAD83
 Vertical Measure: 1186.00
 Vertical Measure Unit: feet
 Vertical Accuracy: 20
 Vertical Accuracy Unit: feet
 Vertical Collection Mthd: Interpolated from topographic map.
 Vert Coord Refer System: NGVD29

Map Key	Direction	Distance (mi)	Distance (ft)	Elevation (ft)	DB
50	E	0.69	3,660.63	1,226.63	FED USGS

Organiz Identifier:	USGS-CA	Formation Type:	
Organiz Name:	USGS California Water Science Center	Aquifer Name:	California Coastal Basin aquifers
Well Depth:	198	Aquifer Type:	
Well Depth Unit:	ft	Country Code:	US
Well Hole Depth:	204	Provider Name:	NWIS
W Hole Depth Unit:	ft	County:	SAN BERNARDINO
Construction Date:	19480101	Latitude:	34.1075117
Source Map Scale:		Longitude:	-117.1997618
Monitoring Loc Name:	001S003W04Q003S		
Monitoring Loc Identifier:	USGS-340627117115601		
Monitoring Loc Type:	Well		
Monitoring Loc Desc:			
HUC Eight Digit Code:	18070203		
Drainage Area:			
Drainage Area Unit:			
Contrib Drainage Area:			
Contrib Drainage Area Unit:			
Horizontal Accuracy:	1		
Horizontal Accuracy Unit:	seconds		
Horizontal Collection Mthd:	Interpolated from MAP.		
Horiz Coord Refer System:	NAD83		
Vertical Measure:	1225.00		
Vertical Measure Unit:	feet		
Vertical Accuracy:	10		
Vertical Accuracy Unit:	feet		

Wells and Additional Sources Detail Report

Vertical Collection Mthd: Interpolated from topographic map.
 Vert Coord Refer System: NGVD29

Map Key	Direction	Distance (mi)	Distance (ft)	Elevation (ft)	DB
51	N	0.70	3,695.52	1,180.62	FED USGS

Organiz Identifier:	USGS-CA	Formation Type:	
Organiz Name:	USGS California Water Science Center	Aquifer Name:	California Coastal Basin aquifers
Well Depth:	180	Aquifer Type:	
Well Depth Unit:	ft	Country Code:	US
Well Hole Depth:	194	Provider Name:	NWIS
W Hole Depth Unit:	ft	County:	SAN BERNARDINO
Construction Date:	19530101	Latitude:	34.1183447
Source Map Scale:		Longitude:	-117.215318
Monitoring Loc Name:	001S003W05B006S		
Monitoring Loc Identifier:	USGS-340706117125201		
Monitoring Loc Type:	Well		
Monitoring Loc Desc:			
HUC Eight Digit Code:	18070203		
Drainage Area:			
Drainage Area Unit:			
Contrib Drainage Area:			
Contrib Drainage Area Unit:			
Horizontal Accuracy:	1		
Horizontal Accuracy Unit:	seconds		
Horizontal Collection Mthd:	Interpolated from MAP.		
Horiz Coord Refer System:	NAD83		
Vertical Measure:	1175.00		
Vertical Measure Unit:	feet		
Vertical Accuracy:	10		
Vertical Accuracy Unit:	feet		
Vertical Collection Mthd:	Interpolated from topographic map.		
Vert Coord Refer System:	NGVD29		

Map Key	Direction	Distance (mi)	Distance (ft)	Elevation (ft)	DB
52	WNW	0.71	3,736.82	1,140.64	FED USGS

Organiz Identifier:	USGS-CA	Formation Type:	
Organiz Name:	USGS California Water Science Center	Aquifer Name:	California Coastal Basin aquifers
Well Depth:	148	Aquifer Type:	
Well Depth Unit:	ft	Country Code:	US
Well Hole Depth:	150	Provider Name:	NWIS
W Hole Depth Unit:	ft	County:	SAN BERNARDINO

Wells and Additional Sources Detail Report

Construction Date:	19510101	Latitude:	34.1114005
Source Map Scale:		Longitude:	-117.2292074
Monitoring Loc Name:	001S003W06J006S		
Monitoring Loc Identifier:	USGS-340641117134201		
Monitoring Loc Type:	Well		
Monitoring Loc Desc:			
HUC Eight Digit Code:	18070203		
Drainage Area:			
Drainage Area Unit:			
Contrib Drainage Area:			
Contrib Drainage Area Unit:			
Horizontal Accuracy:	1		
Horizontal Accuracy Unit:	seconds		
Horizontal Collection Mthd:	Interpolated from MAP.		
Horiz Coord Refer System:	NAD83		
Vertical Measure:	1137.00		
Vertical Measure Unit:	feet		
Vertical Accuracy:	10		
Vertical Accuracy Unit:	feet		
Vertical Collection Mthd:	Interpolated from topographic map.		
Vert Coord Refer System:	NGVD29		

Map Key	Direction	Distance (mi)	Distance (ft)	Elevation (ft)	DB
53	NW	0.71	3,770.49	1,151.93	FED USGS

Organiz Identifier:	USGS-CA	Formation Type:	
Organiz Name:	USGS California Water Science Center	Aquifer Name:	California Coastal Basin aquifers
Well Depth:		Aquifer Type:	
Well Depth Unit:		Country Code:	US
Well Hole Depth:	121	Provider Name:	NWIS
W Hole Depth Unit:	ft	County:	SAN BERNARDINO
Construction Date:		Latitude:	34.1161225
Source Map Scale:		Longitude:	-117.2255962
Monitoring Loc Name:	001S003W05E001S		
Monitoring Loc Identifier:	USGS-340658117132901		
Monitoring Loc Type:	Well		
Monitoring Loc Desc:			
HUC Eight Digit Code:	18070203		
Drainage Area:			
Drainage Area Unit:			
Contrib Drainage Area:			
Contrib Drainage Area Unit:			
Horizontal Accuracy:	1		
Horizontal Accuracy Unit:	seconds		

Wells and Additional Sources Detail Report

Horizontal Collection Mthd: Interpolated from MAP.
 Horiz Coord Refer System: NAD83
 Vertical Measure: 1151.00
 Vertical Measure Unit: feet
 Vertical Accuracy: 20
 Vertical Accuracy Unit: feet
 Vertical Collection Mthd: Interpolated from topographic map.
 Vert Coord Refer System: NGVD29

Map Key	Direction	Distance (mi)	Distance (ft)	Elevation (ft)	DB
54	NW	0.74	3,918.79	1,148.63	FED USGS

Organiz Identifier:	USGS-CA	Formation Type:	
Organiz Name:	USGS California Water Science Center	Aquifer Name:	California Coastal Basin aquifers
Well Depth:	733	Aquifer Type:	
Well Depth Unit:	ft	Country Code:	US
Well Hole Depth:		Provider Name:	NWIS
W Hole Depth Unit:		County:	SAN BERNARDINO
Construction Date:		Latitude:	34.115567
Source Map Scale:		Longitude:	-117.2269852
Monitoring Loc Name:	001S003W07A005S		
Monitoring Loc Identifier:	USGS-340656117133401		
Monitoring Loc Type:	Well		
Monitoring Loc Desc:			
HUC Eight Digit Code:	18070203		
Drainage Area:			
Drainage Area Unit:			
Contrib Drainage Area:			
Contrib Drainage Area Unit:			
Horizontal Accuracy:	Unknown		
Horizontal Accuracy Unit:	Unknown		
Horizontal Collection Mthd:	Interpolated from MAP.		
Horiz Coord Refer System:	NAD83		
Vertical Measure:			
Vertical Measure Unit:			
Vertical Accuracy:			
Vertical Accuracy Unit:			
Vertical Collection Mthd:			
Vert Coord Refer System:			

Map Key	Direction	Distance (mi)	Distance (ft)	Elevation (ft)	DB
55	WNW	0.77	4,055.62	1,143.62	FED USGS

Wells and Additional Sources Detail Report

Organiz Identifier:	USGS-CA	Formation Type:	
Organiz Name:	USGS California Water Science Center	Aquifer Name:	California Coastal Basin aquifers
Well Depth:	138	Aquifer Type:	
Well Depth Unit:	ft	Country Code:	US
Well Hole Depth:	138	Provider Name:	NWIS
W Hole Depth Unit:	ft	County:	SAN BERNARDINO
Construction Date:	19330101	Latitude:	34.1136226
Source Map Scale:		Longitude:	-117.2292075
Monitoring Loc Name:	001S003W06J002S		
Monitoring Loc Identifier:	USGS-340649117134201		
Monitoring Loc Type:	Well		
Monitoring Loc Desc:			
HUC Eight Digit Code:	18070203		
Drainage Area:			
Drainage Area Unit:			
Contrib Drainage Area:			
Contrib Drainage Area Unit:			
Horizontal Accuracy:	1		
Horizontal Accuracy Unit:	seconds		
Horizontal Collection Mthd:	Interpolated from MAP.		
Horiz Coord Refer System:	NAD83		
Vertical Measure:	1140.00		
Vertical Measure Unit:	feet		
Vertical Accuracy:	20		
Vertical Accuracy Unit:	feet		
Vertical Collection Mthd:	Interpolated from topographic map.		
Vert Coord Refer System:	NGVD29		

Map Key	Direction	Distance (mi)	Distance (ft)	Elevation (ft)	DB
56	W	0.77	4,057.17	1,133.62	FED USGS

Organiz Identifier:	USGS-CA	Formation Type:	
Organiz Name:	USGS California Water Science Center	Aquifer Name:	California Coastal Basin aquifers
Well Depth:		Aquifer Type:	
Well Depth Unit:		Country Code:	US
Well Hole Depth:	97	Provider Name:	NWIS
W Hole Depth Unit:	ft	County:	SAN BERNARDINO
Construction Date:		Latitude:	34.1061229
Source Map Scale:		Longitude:	-117.2308741
Monitoring Loc Name:	001S003W07B002S		
Monitoring Loc Identifier:	USGS-340622117134801		
Monitoring Loc Type:	Well		
Monitoring Loc Desc:			
HUC Eight Digit Code:	18070203		

Wells and Additional Sources Detail Report

Drainage Area:
 Drainage Area Unit:
 Contrib Drainage Area:
 Contrib Drainage Area Unit:
 Horizontal Accuracy: 1
 Horizontal Accuracy Unit: seconds
 Horizontal Collection Mthd: Interpolated from MAP.
 Horiz Coord Refer System: NAD83
 Vertical Measure: 1131.00
 Vertical Measure Unit: feet
 Vertical Accuracy: 20
 Vertical Accuracy Unit: feet
 Vertical Collection Mthd: Interpolated from topographic map.
 Vert Coord Refer System: NGVD29

Map Key	Direction	Distance (mi)	Distance (ft)	Elevation (ft)	DB
57	NW	0.77	4,068.00	1,149.61	FED USGS

Organiz Identifier:	USGS-CA	Formation Type:	
Organiz Name:	USGS California Water Science Center	Aquifer Name:	California Coastal Basin aquifers
Well Depth:	421	Aquifer Type:	
Well Depth Unit:	ft	Country Code:	US
Well Hole Depth:	421	Provider Name:	NWIS
W Hole Depth Unit:	ft	County:	SAN BERNARDINO
Construction Date:	1955	Latitude:	34.1166111
Source Map Scale:	24000	Longitude:	-117.2264167
Monitoring Loc Name:	001S003W06H004S		
Monitoring Loc Identifier:	USGS-340659117133501		
Monitoring Loc Type:	Well		
Monitoring Loc Desc:			
HUC Eight Digit Code:	18070203		
Drainage Area:			
Drainage Area Unit:			
Contrib Drainage Area:			
Contrib Drainage Area Unit:			
Horizontal Accuracy:	.5		
Horizontal Accuracy Unit:	seconds		
Horizontal Collection Mthd:	Mapping grade GPS unit (handheld accuracy range 12 to 40 ft)		
Horiz Coord Refer System:	NAD83		
Vertical Measure:	1152		
Vertical Measure Unit:	feet		
Vertical Accuracy:	5		
Vertical Accuracy Unit:	feet		

Wells and Additional Sources Detail Report

Vertical Collection Mthd: Reported method of determination.
 Vert Coord Refer System: NGVD29

Map Key	Direction	Distance (mi)	Distance (ft)	Elevation (ft)	DB
59	NW	0.79	4,152.47	1,156.34	FED USGS

Organiz Identifier:	USGS-CA	Formation Type:	
Organiz Name:	USGS California Water Science Center	Aquifer Name:	California Coastal Basin aquifers
Well Depth:	256	Aquifer Type:	
Well Depth Unit:	ft	Country Code:	US
Well Hole Depth:	285	Provider Name:	NWIS
W Hole Depth Unit:	ft	County:	SAN BERNARDINO
Construction Date:	19540101	Latitude:	34.1183447
Source Map Scale:	24000	Longitude:	-117.2239295
Monitoring Loc Name:	001S003W05D004S		
Monitoring Loc Identifier:	USGS-340706117132301		
Monitoring Loc Type:	Well		
Monitoring Loc Desc:			
HUC Eight Digit Code:	18070203		
Drainage Area:			
Drainage Area Unit:			
Contrib Drainage Area:			
Contrib Drainage Area Unit:			
Horizontal Accuracy:	1		
Horizontal Accuracy Unit:	seconds		
Horizontal Collection Mthd:	Interpolated from MAP.		
Horiz Coord Refer System:	NAD83		
Vertical Measure:	1151.00		
Vertical Measure Unit:	feet		
Vertical Accuracy:	10		
Vertical Accuracy Unit:	feet		
Vertical Collection Mthd:	Interpolated from topographic map.		
Vert Coord Refer System:	NGVD29		

Map Key	Direction	Distance (mi)	Distance (ft)	Elevation (ft)	DB
59	NW	0.79	4,152.47	1,156.34	FED USGS

Organiz Identifier:	USGS-CA	Formation Type:	
Organiz Name:	USGS California Water Science Center	Aquifer Name:	California Coastal Basin aquifers
Well Depth:		Aquifer Type:	
Well Depth Unit:		Country Code:	US
Well Hole Depth:		Provider Name:	NWIS
W Hole Depth Unit:		County:	SAN BERNARDINO

Wells and Additional Sources Detail Report

Construction Date:	Latitude:	34.1183447
Source Map Scale:	Longitude:	-117.2239295
Monitoring Loc Name:	001S003W05D005S	
Monitoring Loc Identifier:	USGS-340706117132302	
Monitoring Loc Type:	Well	
Monitoring Loc Desc:		
HUC Eight Digit Code:	18070203	
Drainage Area:		
Drainage Area Unit:		
Contrib Drainage Area:		
Contrib Drainage Area Unit:		
Horizontal Accuracy:	Unknown	
Horizontal Accuracy Unit:	Unknown	
Horizontal Collection Mthd:	Interpolated from MAP.	
Horiz Coord Refer System:	NAD83	
Vertical Measure:	1151.00	
Vertical Measure Unit:	feet	
Vertical Accuracy:	10	
Vertical Accuracy Unit:	feet	
Vertical Collection Mthd:	Interpolated from topographic map.	
Vert Coord Refer System:	NGVD29	

Map Key	Direction	Distance (mi)	Distance (ft)	Elevation (ft)	DB
60	WNW	0.81	4,278.72	1,141.63	FED USGS

Organiz Identifier:	USGS-CA	Formation Type:	
Organiz Name:	USGS California Water Science Center	Aquifer Name:	California Coastal Basin aquifers
Well Depth:	50	Aquifer Type:	
Well Depth Unit:	ft	Country Code:	US
Well Hole Depth:	50	Provider Name:	NWIS
W Hole Depth Unit:	ft	County:	SAN BERNARDINO
Construction Date:	19290101	Latitude:	34.1136226
Source Map Scale:		Longitude:	-117.2300408
Monitoring Loc Name:	001S003W06J001S		
Monitoring Loc Identifier:	USGS-340649117134501		
Monitoring Loc Type:	Well		
Monitoring Loc Desc:			
HUC Eight Digit Code:	18070203		
Drainage Area:			
Drainage Area Unit:			
Contrib Drainage Area:			
Contrib Drainage Area Unit:			
Horizontal Accuracy:	1		
Horizontal Accuracy Unit:	seconds		

Wells and Additional Sources Detail Report

Horizontal Collection Mthd: Interpolated from MAP.
 Horiz Coord Refer System: NAD83
 Vertical Measure: 1139.00
 Vertical Measure Unit: feet
 Vertical Accuracy: 10
 Vertical Accuracy Unit: feet
 Vertical Collection Mthd: Interpolated from topographic map.
 Vert Coord Refer System: NGVD29

Map Key	Direction	Distance (mi)	Distance (ft)	Elevation (ft)	DB
61	NW	0.81	4,281.31	1,155.63	FED USGS

Organiz Identifier:	USGS-CA	Formation Type:	
Organiz Name:	USGS California Water Science Center	Aquifer Name:	California Coastal Basin aquifers
Well Depth:		Aquifer Type:	
Well Depth Unit:		Country Code:	US
Well Hole Depth:	290	Provider Name:	NWIS
W Hole Depth Unit:	ft	County:	SAN BERNARDINO
Construction Date:	19110101	Latitude:	34.1186224
Source Map Scale:	24000	Longitude:	-117.2242073
Monitoring Loc Name:	001S003W05D001S		
Monitoring Loc Identifier:	USGS-340707117132401		
Monitoring Loc Type:	Well		
Monitoring Loc Desc:			
HUC Eight Digit Code:	18070203		
Drainage Area:			
Drainage Area Unit:			
Contrib Drainage Area:			
Contrib Drainage Area Unit:			
Horizontal Accuracy:	1		
Horizontal Accuracy Unit:	seconds		
Horizontal Collection Mthd:	Interpolated from MAP.		
Horiz Coord Refer System:	NAD83		
Vertical Measure:	1154.00		
Vertical Measure Unit:	feet		
Vertical Accuracy:	.1		
Vertical Accuracy Unit:	feet		
Vertical Collection Mthd:	Level or other surveyed method.		
Vert Coord Refer System:	NGVD29		

Map Key	Direction	Distance (mi)	Distance (ft)	Elevation (ft)	DB
61	NW	0.81	4,281.31	1,155.63	FED USGS

Wells and Additional Sources Detail Report

Organiz Identifier:	USGS-CA	Formation Type:	
Organiz Name:	USGS California Water Science Center	Aquifer Name:	California Coastal Basin aquifers
Well Depth:		Aquifer Type:	
Well Depth Unit:		Country Code:	US
Well Hole Depth:		Provider Name:	NWIS
W Hole Depth Unit:		County:	SAN BERNARDINO
Construction Date:		Latitude:	34.1186224
Source Map Scale:		Longitude:	-117.2242073
Monitoring Loc Name:	001S003W05D000S		
Monitoring Loc Identifier:	USGS-340707117132402		
Monitoring Loc Type:	Well		
Monitoring Loc Desc:			
HUC Eight Digit Code:	18070203		
Drainage Area:			
Drainage Area Unit:			
Contrib Drainage Area:			
Contrib Drainage Area Unit:			
Horizontal Accuracy:	Unknown		
Horizontal Accuracy Unit:	Unknown		
Horizontal Collection Mthd:	Interpolated from MAP.		
Horiz Coord Refer System:	NAD83		
Vertical Measure:	1155.00		
Vertical Measure Unit:	feet		
Vertical Accuracy:	10		
Vertical Accuracy Unit:	feet		
Vertical Collection Mthd:	Interpolated from topographic map.		
Vert Coord Refer System:	NGVD29		

Map Key	Direction	Distance (mi)	Distance (ft)	Elevation (ft)	DB
62	W	0.82	4,319.38	1,133.41	FED USGS

Organiz Identifier:	USGS-CA	Formation Type:	
Organiz Name:	USGS California Water Science Center	Aquifer Name:	California Coastal Basin aquifers
Well Depth:	228	Aquifer Type:	
Well Depth Unit:	ft	Country Code:	US
Well Hole Depth:	235	Provider Name:	NWIS
W Hole Depth Unit:	ft	County:	SAN BERNARDINO
Construction Date:		Latitude:	34.1086228
Source Map Scale:		Longitude:	-117.2317075
Monitoring Loc Name:	001S003W06Q001S		
Monitoring Loc Identifier:	USGS-340631117135101		
Monitoring Loc Type:	Well		
Monitoring Loc Desc:			
HUC Eight Digit Code:	18070203		

Wells and Additional Sources Detail Report

Drainage Area:
 Drainage Area Unit:
 Contrib Drainage Area:
 Contrib Drainage Area Unit:
 Horizontal Accuracy: 1
 Horizontal Accuracy Unit: seconds
 Horizontal Collection Mthd: Interpolated from MAP.
 Horiz Coord Refer System: NAD83
 Vertical Measure: 1130.00
 Vertical Measure Unit: feet
 Vertical Accuracy: 20
 Vertical Accuracy Unit: feet
 Vertical Collection Mthd: Interpolated from topographic map.
 Vert Coord Refer System: NGVD29

Map Key	Direction	Distance (mi)	Distance (ft)	Elevation (ft)	DB
63	NNW	0.83	4,385.23	1,161.65	FED USGS

Organiz Identifier:	USGS-CA	Formation Type:	
Organiz Name:	USGS California Water Science Center	Aquifer Name:	California Coastal Basin aquifers
Well Depth:		Aquifer Type:	
Well Depth Unit:		Country Code:	US
Well Hole Depth:	253	Provider Name:	NWIS
W Hole Depth Unit:	ft	County:	SAN BERNARDINO
Construction Date:	19310101	Latitude:	34.1197335
Source Map Scale:		Longitude:	-117.221985
Monitoring Loc Name:	001S003W05D003S		
Monitoring Loc Identifier:	USGS-340711117131601		
Monitoring Loc Type:	Well		
Monitoring Loc Desc:			
HUC Eight Digit Code:	18070203		
Drainage Area:			
Drainage Area Unit:			
Contrib Drainage Area:			
Contrib Drainage Area Unit:			
Horizontal Accuracy:	1		
Horizontal Accuracy Unit:	seconds		
Horizontal Collection Mthd:	Interpolated from MAP.		
Horiz Coord Refer System:	NAD83		
Vertical Measure:	1159.00		
Vertical Measure Unit:	feet		
Vertical Accuracy:	20		
Vertical Accuracy Unit:	feet		

Wells and Additional Sources Detail Report

Vertical Collection Mthd: Interpolated from topographic map.
 Vert Coord Refer System: NGVD29

Map Key	Direction	Distance (mi)	Distance (ft)	Elevation (ft)	DB
64	W	0.85	4,482.95	1,131.63	FED USGS

Organiz Identifier:	USGS-CA	Formation Type:	
Organiz Name:	USGS California Water Science Center	Aquifer Name:	California Coastal Basin aquifers
Well Depth:	75	Aquifer Type:	
Well Depth Unit:	ft	Country Code:	US
Well Hole Depth:	75	Provider Name:	NWIS
W Hole Depth Unit:	ft	County:	SAN BERNARDINO
Construction Date:		Latitude:	34.1080673
Source Map Scale:		Longitude:	-117.232263
Monitoring Loc Name:	001S003W06Q005S		
Monitoring Loc Identifier:	USGS-340629117135301		
Monitoring Loc Type:	Well		
Monitoring Loc Desc:			
HUC Eight Digit Code:	18070203		
Drainage Area:			
Drainage Area Unit:			
Contrib Drainage Area:			
Contrib Drainage Area Unit:			
Horizontal Accuracy:	1		
Horizontal Accuracy Unit:	seconds		
Horizontal Collection Mthd:	Interpolated from MAP.		
Horiz Coord Refer System:	NAD83		
Vertical Measure:	1128.00		
Vertical Measure Unit:	feet		
Vertical Accuracy:	10		
Vertical Accuracy Unit:	feet		
Vertical Collection Mthd:	Interpolated from topographic map.		
Vert Coord Refer System:	NGVD29		

Map Key	Direction	Distance (mi)	Distance (ft)	Elevation (ft)	DB
64	W	0.85	4,482.95	1,131.63	FED USGS

Organiz Identifier:	USGS-CA	Formation Type:	
Organiz Name:	USGS California Water Science Center	Aquifer Name:	California Coastal Basin aquifers
Well Depth:		Aquifer Type:	
Well Depth Unit:		Country Code:	US
Well Hole Depth:	82	Provider Name:	NWIS
W Hole Depth Unit:	ft	County:	SAN BERNARDINO

Wells and Additional Sources Detail Report

Construction Date:	19480101	Latitude:	34.1080673
Source Map Scale:		Longitude:	-117.232263
Monitoring Loc Name:	001S003W06Q007S		
Monitoring Loc Identifier:	USGS-340629117135302		
Monitoring Loc Type:	Well		
Monitoring Loc Desc:			
HUC Eight Digit Code:	18070203		
Drainage Area:			
Drainage Area Unit:			
Contrib Drainage Area:			
Contrib Drainage Area Unit:			
Horizontal Accuracy:	1		
Horizontal Accuracy Unit:	seconds		
Horizontal Collection Mthd:	Interpolated from MAP.		
Horiz Coord Refer System:	NAD83		
Vertical Measure:	1127.00		
Vertical Measure Unit:	feet		
Vertical Accuracy:	10		
Vertical Accuracy Unit:	feet		
Vertical Collection Mthd:	Interpolated from topographic map.		
Vert Coord Refer System:	NGVD29		

Map Key	Direction	Distance (mi)	Distance (ft)	Elevation (ft)	DB
65	SW	0.85	4,505.14	1,137.64	FED USGS

Organiz Identifier:	USGS-CA	Formation Type:	
Organiz Name:	USGS California Water Science Center	Aquifer Name:	California Coastal Basin aquifers
Well Depth:	148	Aquifer Type:	
Well Depth Unit:	ft	Country Code:	US
Well Hole Depth:	150	Provider Name:	NWIS
W Hole Depth Unit:	ft	County:	SAN BERNARDINO
Construction Date:	19430101	Latitude:	34.0961233
Source Map Scale:		Longitude:	-117.2253182
Monitoring Loc Name:	001S003W08M001S		
Monitoring Loc Identifier:	USGS-340546117132801		
Monitoring Loc Type:	Well		
Monitoring Loc Desc:			
HUC Eight Digit Code:	18070203		
Drainage Area:			
Drainage Area Unit:			
Contrib Drainage Area:			
Contrib Drainage Area Unit:			
Horizontal Accuracy:	1		
Horizontal Accuracy Unit:	seconds		

Wells and Additional Sources Detail Report

Horizontal Collection Mthd: Interpolated from MAP.
 Horiz Coord Refer System: NAD83
 Vertical Measure: 1135.00
 Vertical Measure Unit: feet
 Vertical Accuracy: 20
 Vertical Accuracy Unit: feet
 Vertical Collection Mthd: Interpolated from topographic map.
 Vert Coord Refer System: NGVD29

Map Key	Direction	Distance (mi)	Distance (ft)	Elevation (ft)	DB
67	N	0.87	4,602.56	1,190.10	FED USGS

Organiz Identifier:	USGS-CA	Formation Type:	
Organiz Name:	USGS California Water Science Center	Aquifer Name:	California Coastal Basin aquifers
Well Depth:	148	Aquifer Type:	
Well Depth Unit:	ft	Country Code:	US
Well Hole Depth:	148	Provider Name:	NWIS
W Hole Depth Unit:	ft	County:	SAN BERNARDINO
Construction Date:	19110101	Latitude:	34.1208446
Source Map Scale:		Longitude:	-117.215318
Monitoring Loc Name:	001S003W05B002S		
Monitoring Loc Identifier:	USGS-340715117125201		
Monitoring Loc Type:	Well		
Monitoring Loc Desc:			
HUC Eight Digit Code:	18070203		
Drainage Area:			
Drainage Area Unit:			
Contrib Drainage Area:			
Contrib Drainage Area Unit:			
Horizontal Accuracy:	1		
Horizontal Accuracy Unit:	seconds		
Horizontal Collection Mthd:	Interpolated from MAP.		
Horiz Coord Refer System:	NAD83		
Vertical Measure:	1190.00		
Vertical Measure Unit:	feet		
Vertical Accuracy:	20		
Vertical Accuracy Unit:	feet		
Vertical Collection Mthd:	Interpolated from topographic map.		
Vert Coord Refer System:	NGVD29		

Map Key	Direction	Distance (mi)	Distance (ft)	Elevation (ft)	DB
68	W	0.90	4,725.94	1,128.63	FED USGS

Wells and Additional Sources Detail Report

Organiz Identifier:	USGS-CA	Formation Type:	
Organiz Name:	USGS California Water Science Center	Aquifer Name:	California Coastal Basin aquifers
Well Depth:		Aquifer Type:	
Well Depth Unit:		Country Code:	US
Well Hole Depth:	97	Provider Name:	NWIS
W Hole Depth Unit:	ft	County:	SAN BERNARDINO
Construction Date:	19250101	Latitude:	34.1064007
Source Map Scale:		Longitude:	-117.2330964
Monitoring Loc Name:	001S003W07B001S		
Monitoring Loc Identifier:	USGS-340623117135601		
Monitoring Loc Type:	Well		
Monitoring Loc Desc:			
HUC Eight Digit Code:	18070203		
Drainage Area:			
Drainage Area Unit:			
Contrib Drainage Area:			
Contrib Drainage Area Unit:			
Horizontal Accuracy:	1		
Horizontal Accuracy Unit:	seconds		
Horizontal Collection Mthd:	Interpolated from MAP.		
Horiz Coord Refer System:	NAD83		
Vertical Measure:	1126.00		
Vertical Measure Unit:	feet		
Vertical Accuracy:	20		
Vertical Accuracy Unit:	feet		
Vertical Collection Mthd:	Interpolated from topographic map.		
Vert Coord Refer System:	NGVD29		

Map Key	Direction	Distance (mi)	Distance (ft)	Elevation (ft)	DB
69	NE	0.90	4,777.69	1,242.63	FED USGS

Organiz Identifier:	USGS-CA	Formation Type:	
Organiz Name:	USGS California Water Science Center	Aquifer Name:	California Coastal Basin aquifers
Well Depth:	406	Aquifer Type:	
Well Depth Unit:	ft	Country Code:	US
Well Hole Depth:		Provider Name:	NWIS
W Hole Depth Unit:		County:	SAN BERNARDINO
Construction Date:		Latitude:	34.1164003
Source Map Scale:	24000	Longitude:	-117.1997619
Monitoring Loc Name:	001S003W04G002S		
Monitoring Loc Identifier:	USGS-340659117115601		
Monitoring Loc Type:	Well		
Monitoring Loc Desc:			
HUC Eight Digit Code:	18070203		

Wells and Additional Sources Detail Report

Drainage Area:
 Drainage Area Unit:
 Contrib Drainage Area:
 Contrib Drainage Area Unit:
 Horizontal Accuracy: 1
 Horizontal Accuracy Unit: seconds
 Horizontal Collection Mthd: Interpolated from MAP.
 Horiz Coord Refer System: NAD83
 Vertical Measure:
 Vertical Measure Unit:
 Vertical Accuracy:
 Vertical Accuracy Unit:
 Vertical Collection Mthd:
 Vert Coord Refer System:

Map Key	Direction	Distance (mi)	Distance (ft)	Elevation (ft)	DB
70	NE	0.91	4,786.24	1,246.50	FED USGS

Organiz Identifier:	USGS-CA	Formation Type:	
Organiz Name:	USGS California Water Science Center	Aquifer Name:	California Coastal Basin aquifers
Well Depth:	391	Aquifer Type:	
Well Depth Unit:	ft	Country Code:	US
Well Hole Depth:		Provider Name:	NWIS
W Hole Depth Unit:		County:	SAN BERNARDINO
Construction Date:		Latitude:	34.1169558
Source Map Scale:	24000	Longitude:	-117.2003175
Monitoring Loc Name:	001S003W04G003S		
Monitoring Loc Identifier:	USGS-340701117115801		
Monitoring Loc Type:	Well		
Monitoring Loc Desc:			
HUC Eight Digit Code:	18070203		
Drainage Area:			
Drainage Area Unit:			
Contrib Drainage Area:			
Contrib Drainage Area Unit:			
Horizontal Accuracy:	1		
Horizontal Accuracy Unit:	seconds		
Horizontal Collection Mthd:	Interpolated from MAP.		
Horiz Coord Refer System:	NAD83		
Vertical Measure:			
Vertical Measure Unit:			
Vertical Accuracy:			
Vertical Accuracy Unit:			

Wells and Additional Sources Detail Report

Vertical Collection Mthd:
Vert Coord Refer System:

Map Key	Direction	Distance (mi)	Distance (ft)	Elevation (ft)	DB
71	W	0.91	4,827.17	1,129.17	FED USGS

Organiz Identifier:	USGS-CA	Formation Type:	
Organiz Name:	USGS California Water Science Center	Aquifer Name:	California Coastal Basin aquifers
Well Depth:	75	Aquifer Type:	
Well Depth Unit:	ft	Country Code:	US
Well Hole Depth:	80	Provider Name:	NWIS
W Hole Depth Unit:	ft	County:	SAN BERNARDINO
Construction Date:	19490101	Latitude:	34.1089006
Source Map Scale:		Longitude:	-117.2333743
Monitoring Loc Name:	001S003W06Q008S		
Monitoring Loc Identifier:	USGS-340632117135701		
Monitoring Loc Type:	Well		
Monitoring Loc Desc:			
HUC Eight Digit Code:	18070203		
Drainage Area:			
Drainage Area Unit:			
Contrib Drainage Area:			
Contrib Drainage Area Unit:			
Horizontal Accuracy:	1		
Horizontal Accuracy Unit:	seconds		
Horizontal Collection Mthd:	Interpolated from MAP.		
Horiz Coord Refer System:	NAD83		
Vertical Measure:	1126.00		
Vertical Measure Unit:	feet		
Vertical Accuracy:	10		
Vertical Accuracy Unit:	feet		
Vertical Collection Mthd:	Interpolated from topographic map.		
Vert Coord Refer System:	NGVD29		

Map Key	Direction	Distance (mi)	Distance (ft)	Elevation (ft)	DB
73	ENE	0.94	4,978.72	1,248.13	FED USGS

Organiz Identifier:	USGS-CA	Formation Type:	
Organiz Name:	USGS California Water Science Center	Aquifer Name:	California Coastal Basin aquifers
Well Depth:	390	Aquifer Type:	
Well Depth Unit:	ft	Country Code:	US
Well Hole Depth:		Provider Name:	NWIS
W Hole Depth Unit:		County:	SAN BERNARDINO

Wells and Additional Sources Detail Report

Construction Date:	Latitude:	34.1161225
Source Map Scale:	Longitude:	-117.1986507
Monitoring Loc Name:	001S003W04G000S	
Monitoring Loc Identifier:	USGS-340705117115201	
Monitoring Loc Type:	Well	
Monitoring Loc Desc:		
HUC Eight Digit Code:	18070203	
Drainage Area:		
Drainage Area Unit:		
Contrib Drainage Area:		
Contrib Drainage Area Unit:		
Horizontal Accuracy:	Unknown	
Horizontal Accuracy Unit:	Unknown	
Horizontal Collection Mthd:	Interpolated from MAP.	
Horiz Coord Refer System:	NAD83	
Vertical Measure:	1250.00	
Vertical Measure Unit:	feet	
Vertical Accuracy:	10	
Vertical Accuracy Unit:	feet	
Vertical Collection Mthd:	Interpolated from topographic map.	
Vert Coord Refer System:	NGVD29	

Map Key	Direction	Distance (mi)	Distance (ft)	Elevation (ft)	DB
74	NW	0.95	5,014.01	1,150.64	FED USGS

Organiz Identifier:	USGS-CA	Formation Type:	
Organiz Name:	USGS California Water Science Center	Aquifer Name:	California Coastal Basin aquifers
Well Depth:	272	Aquifer Type:	
Well Depth Unit:	ft	Country Code:	US
Well Hole Depth:		Provider Name:	NWIS
W Hole Depth Unit:		County:	SAN BERNARDINO
Construction Date:		Latitude:	34.1200113
Source Map Scale:	24000	Longitude:	-117.2261519
Monitoring Loc Name:	001S003W05D007S		
Monitoring Loc Identifier:	USGS-340712117133101		
Monitoring Loc Type:	Well		
Monitoring Loc Desc:			
HUC Eight Digit Code:	18070203		
Drainage Area:			
Drainage Area Unit:			
Contrib Drainage Area:			
Contrib Drainage Area Unit:			
Horizontal Accuracy:	1		
Horizontal Accuracy Unit:	seconds		

Wells and Additional Sources Detail Report

Horizontal Collection Mthd: Interpolated from MAP.
 Horiz Coord Refer System: NAD83
 Vertical Measure:
 Vertical Measure Unit:
 Vertical Accuracy:
 Vertical Accuracy Unit:
 Vertical Collection Mthd:
 Vert Coord Refer System:

Map Key	Direction	Distance (mi)	Distance (ft)	Elevation (ft)	DB
74	NW	0.95	5,014.01	1,150.64	FED USGS

Organiz Identifier: USGS-CA Formation Type:
 Organiz Name: USGS California Water Science Center Aquifer Name: California Coastal Basin aquifers
 Well Depth: 273 Aquifer Type:
 Well Depth Unit: ft Country Code: US
 Well Hole Depth: Provider Name: NWIS
 W Hole Depth Unit: County: SAN BERNARDINO
 Construction Date: Latitude: 34.1200113
 Source Map Scale: 24000 Longitude: -117.2261519
 Monitoring Loc Name: 001S003W05D008S
 Monitoring Loc Identifier: USGS-340712117133102
 Monitoring Loc Type: Well
 Monitoring Loc Desc:
 HUC Eight Digit Code: 18070203
 Drainage Area:
 Drainage Area Unit:
 Contrib Drainage Area:
 Contrib Drainage Area Unit:
 Horizontal Accuracy: 1
 Horizontal Accuracy Unit: seconds
 Horizontal Collection Mthd: Interpolated from MAP.
 Horiz Coord Refer System: NAD83
 Vertical Measure:
 Vertical Measure Unit:
 Vertical Accuracy:
 Vertical Accuracy Unit:
 Vertical Collection Mthd:
 Vert Coord Refer System:

Map Key	Direction	Distance (mi)	Distance (ft)	Elevation (ft)	DB
75	W	0.98	5,163.04	1,126.62	FED USGS

Wells and Additional Sources Detail Report

Organiz Identifier:	USGS-CA	Formation Type:	
Organiz Name:	USGS California Water Science Center	Aquifer Name:	California Coastal Basin aquifers
Well Depth:	83	Aquifer Type:	
Well Depth Unit:	ft	Country Code:	US
Well Hole Depth:	100	Provider Name:	NWIS
W Hole Depth Unit:	ft	County:	SAN BERNARDINO
Construction Date:	19480101	Latitude:	34.1089006
Source Map Scale:		Longitude:	-117.2344854
Monitoring Loc Name:	001S003W06Q006S		
Monitoring Loc Identifier:	USGS-340632117140101		
Monitoring Loc Type:	Well		
Monitoring Loc Desc:			
HUC Eight Digit Code:	18070203		
Drainage Area:			
Drainage Area Unit:			
Contrib Drainage Area:			
Contrib Drainage Area Unit:			
Horizontal Accuracy:	1		
Horizontal Accuracy Unit:	seconds		
Horizontal Collection Mthd:	Interpolated from MAP.		
Horiz Coord Refer System:	NAD83		
Vertical Measure:	1124.00		
Vertical Measure Unit:	feet		
Vertical Accuracy:	10		
Vertical Accuracy Unit:	feet		
Vertical Collection Mthd:	Interpolated from topographic map.		
Vert Coord Refer System:	NGVD29		

Map Key	Direction	Distance (mi)	Distance (ft)	Elevation (ft)	DB
76	W	0.98	5,196.19	1,127.61	FED USGS

Organiz Identifier:	USGS-CA	Formation Type:	
Organiz Name:	USGS California Water Science Center	Aquifer Name:	California Coastal Basin aquifers
Well Depth:	119	Aquifer Type:	
Well Depth Unit:	ft	Country Code:	US
Well Hole Depth:	123	Provider Name:	NWIS
W Hole Depth Unit:	ft	County:	SAN BERNARDINO
Construction Date:	19430101	Latitude:	34.1100117
Source Map Scale:		Longitude:	-117.2344854
Monitoring Loc Name:	001S003W06Q002S		
Monitoring Loc Identifier:	USGS-340636117140101		
Monitoring Loc Type:	Well		
Monitoring Loc Desc:			
HUC Eight Digit Code:	18070203		

Wells and Additional Sources Detail Report

Drainage Area:
 Drainage Area Unit:
 Contrib Drainage Area:
 Contrib Drainage Area Unit:
 Horizontal Accuracy: 1
 Horizontal Accuracy Unit: seconds
 Horizontal Collection Mthd: Interpolated from MAP.
 Horiz Coord Refer System: NAD83
 Vertical Measure: 1124.00
 Vertical Measure Unit: feet
 Vertical Accuracy: 20
 Vertical Accuracy Unit: feet
 Vertical Collection Mthd: Interpolated from topographic map.
 Vert Coord Refer System: NGVD29

Map Key	Direction	Distance (mi)	Distance (ft)	Elevation (ft)	DB
76	W	0.98	5,196.19	1,127.61	FED USGS

Organiz Identifier:	USGS-CA	Formation Type:	
Organiz Name:	USGS California Water Science Center	Aquifer Name:	California Coastal Basin aquifers
Well Depth:		Aquifer Type:	
Well Depth Unit:		Country Code:	US
Well Hole Depth:	47	Provider Name:	NWIS
W Hole Depth Unit:	ft	County:	SAN BERNARDINO
Construction Date:	19420101	Latitude:	34.1100117
Source Map Scale:		Longitude:	-117.2344854
Monitoring Loc Name:	001S003W06Q003S		
Monitoring Loc Identifier:	USGS-340636117140102		
Monitoring Loc Type:	Well		
Monitoring Loc Desc:			
HUC Eight Digit Code:	18070203		
Drainage Area:			
Drainage Area Unit:			
Contrib Drainage Area:			
Contrib Drainage Area Unit:			
Horizontal Accuracy:	1		
Horizontal Accuracy Unit:	seconds		
Horizontal Collection Mthd:	Interpolated from MAP.		
Horiz Coord Refer System:	NAD83		
Vertical Measure:	1124.00		
Vertical Measure Unit:	feet		
Vertical Accuracy:	20		
Vertical Accuracy Unit:	feet		

Wells and Additional Sources Detail Report

Vertical Collection Mthd: Interpolated from topographic map.
 Vert Coord Refer System: NGVD29

Map Key	Direction	Distance (mi)	Distance (ft)	Elevation (ft)	DB
77	NW	1.00	5,274.40	1,148.62	FED USGS

Organiz Identifier:	USGS-CA	Formation Type:	
Organiz Name:	USGS California Water Science Center	Aquifer Name:	California Coastal Basin aquifers
Well Depth:		Aquifer Type:	
Well Depth Unit:		Country Code:	US
Well Hole Depth:	94	Provider Name:	NWIS
W Hole Depth Unit:	ft	County:	SAN BERNARDINO
Construction Date:	19300101	Latitude:	34.1205668
Source Map Scale:		Longitude:	-117.2267074
Monitoring Loc Name:	001S003W06A001S		
Monitoring Loc Identifier:	USGS-340714117133301		
Monitoring Loc Type:	Well		
Monitoring Loc Desc:			
HUC Eight Digit Code:	18070203		
Drainage Area:			
Drainage Area Unit:			
Contrib Drainage Area:			
Contrib Drainage Area Unit:			
Horizontal Accuracy:	1		
Horizontal Accuracy Unit:	seconds		
Horizontal Collection Mthd:	Interpolated from MAP.		
Horiz Coord Refer System:	NAD83		
Vertical Measure:	1146.00		
Vertical Measure Unit:	feet		
Vertical Accuracy:	20		
Vertical Accuracy Unit:	feet		
Vertical Collection Mthd:	Interpolated from topographic map.		
Vert Coord Refer System:	NGVD29		

Periodic Groundwater Level Measurement Locations

Map Key	Direction	Distance (mi)	Distance (ft)	Elevation (ft)	DB
22	SE	0.41	2,169.92	1,196.86	MONITOR WELLS

Site Code:	341014N1172084W001	Basin ID:	
State Well No:	01S03W09E002S	Basin Code:	8-002.06
Station ID:	6584	Basin Name:	San Bernardino
WCR No:		Basin Region Code:	8
Well Depth:		Basin Region Desc:	North Lahontan
Well Use:	Unknown	Basin Region Actv:	Y

Wells and Additional Sources Detail Report

Well Type:	Unknown	Basin Region Order:	8
Well Name:		County Name:	San Bernardino
Latitude:	34.1014	WLM Method:	Unknown
Longitude:	-117.208	WLM Accuracy:	Unknown

Map Key	Direction	Distance (mi)	Distance (ft)	Elevation (ft)	DB
37	W	0.55	2,882.33	1,142.63	MONITOR WELLS

Site Code:	341070N1172268W001	Basin ID:	
State Well No:	01S03W05N006S	Basin Code:	8-002.06
Station ID:	6583	Basin Name:	San Bernardino
WCR No:		Basin Region Code:	8
Well Depth:		Basin Region Desc:	North Lahontan
Well Use:	Unknown	Basin Region Actv:	Y
Well Type:	Unknown	Basin Region Order:	8
Well Name:		County Name:	San Bernardino
Latitude:	34.107	WLM Method:	Unknown
Longitude:	-117.227	WLM Accuracy:	Unknown

Map Key	Direction	Distance (mi)	Distance (ft)	Elevation (ft)	DB
72	NE	0.93	4,892.26	1,247.69	MONITOR WELLS

Site Code:	341171N1171999W001	Basin ID:	
State Well No:	01S03W04G002S	Basin Code:	8-002.06
Station ID:	46640	Basin Name:	San Bernardino
WCR No:	Unavailable	Basin Region Code:	8
Well Depth:	406	Basin Region Desc:	North Lahontan
Well Use:	Observation	Basin Region Actv:	Y
Well Type:	Single Well	Basin Region Order:	8
Well Name:	Well #136-1	County Name:	San Bernardino
Latitude:	34.1171	WLM Method:	Other
Longitude:	-117.2	WLM Accuracy:	Unknown

Well Completion Reports

Map Key	Direction	Distance (mi)	Distance (ft)	Elevation (ft)	DB
8	ESE	0.18	956.51	1,199.61	WATER WELLS

WCR No:	WCR2017-005485	City(OSWCR):	San Bernardino
City:	San Bernardino	County(OSWCR):	San Bernardino
County:	San Bernardino	Decimal Lat(OSWCR):	34.1049778
Decimal Latitude:	34.1049778	Decim Long(OSWCR):	-117.2092472
Decimal Longitude:	-117.2092472		
Location:	1650 E Central AVE		
Location(OSWCR):	1650 E Central AVE		
Original Source:	California Department of Water Resources - OSWCR(Well Numbers); California Department of Water		

Wells and Additional Sources Detail Report

Resources - Well Completion Reports

Map Key	Direction	Distance (mi)	Distance (ft)	Elevation (ft)	DB
8	ESE	0.18	956.51	1,199.61	WATER WELLS

WCR No: WCR2017-005481 City(OSWCR): San Bernardino
 City: San Bernardino County(OSWCR): San Bernardino
 County: San Bernardino Decimal Lat(OSWCR): 34.1049778
 Decimal Latitude: 34.1049778 Decim Long(OSWCR): -117.2092472
 Decimal Longitude: -117.2092472
 Location: 1650 E Central AVE
 Location(OSWCR): 1650 E Central AVE
 Original Source: California Department of Water Resources - OSWCR(Well Numbers); California Department of Water Resources - Well Completion Reports

Map Key	Direction	Distance (mi)	Distance (ft)	Elevation (ft)	DB
9	SW	0.19	1,016.99	1,162.63	WATER WELLS

WCR No: WCR2017-005487 City(OSWCR): San Bernardino
 City: San Bernardino County(OSWCR): San Bernardino
 County: San Bernardino Decimal Lat(OSWCR): 34.1044333
 Decimal Latitude: 34.1044333 Decim Long(OSWCR): -117.219525
 Decimal Longitude: -117.219525
 Location: 1650 E Central AVE
 Location(OSWCR): 1650 E Central AVE
 Original Source: California Department of Water Resources - OSWCR(Well Numbers); California Department of Water Resources - Well Completion Reports

Map Key	Direction	Distance (mi)	Distance (ft)	Elevation (ft)	DB
16	SW	0.30	1,596.47	1,158.61	WATER WELLS

WCR No: WCR2017-006112 City(OSWCR): San Bernardino
 City: San Bernardino County(OSWCR): San Bernardino
 County: San Bernardino Decimal Lat(OSWCR): 34.103256
 Decimal Latitude: 34.103256 Decim Long(OSWCR): -117.220822
 Decimal Longitude: -117.220822
 Location: 199 N Hangar WAY
 Location(OSWCR): 199 N Hangar WAY
 Original Source: California Department of Water Resources - OSWCR(Well Numbers); California Department of Water Resources - Well Completion Reports

Map Key	Direction	Distance (mi)	Distance (ft)	Elevation (ft)	DB
20	NNW	0.38	2,005.41	1,173.65	WATER WELLS

WCR No: WCR2001-011226 City(OSWCR): None
 City: None County(OSWCR): San Bernardino

Wells and Additional Sources Detail Report

County:	San Bernardino	Decimal Lat(OSWCR):	34.1138
Decimal Latitude:	34.1138	Decim Long(OSWCR):	-117.21747
Decimal Longitude:	-117.21747		
Location:	BASE LINE, PALM AVE		
Location(OSWCR):	BASE LINE, PALM AVE		
Original Source:	California Department of Water Resources - OSWCR(Well Numbers); California Department of Water Resources - Well Completion Reports		

Map Key	Direction	Distance (mi)	Distance (ft)	Elevation (ft)	DB
20	NNW	0.38	2,005.41	1,173.65	WATER WELLS

WCR No:	WCR1946-000678	City(OSWCR):	None
City:	None	County(OSWCR):	San Bernardino
County:	San Bernardino	Decimal Lat(OSWCR):	34.1138
Decimal Latitude:	34.1138	Decim Long(OSWCR):	-117.21747
Decimal Longitude:	-117.21747		
Location:	E 3RD ST, PALM AVE		
Location(OSWCR):	E 3RD ST, PALM AVE		
Original Source:	California Department of Water Resources - OSWCR(Well Numbers); California Department of Water Resources - Well Completion Reports		

Map Key	Direction	Distance (mi)	Distance (ft)	Elevation (ft)	DB
20	NNW	0.38	2,005.41	1,173.65	WATER WELLS

WCR No:	WCR1921-000043	City(OSWCR):	None
City:	None	County(OSWCR):	San Bernardino
County:	San Bernardino	Decimal Lat(OSWCR):	34.1138
Decimal Latitude:	34.1138	Decim Long(OSWCR):	-117.21747
Decimal Longitude:	-117.21747		
Location:	SIXTH ST, PEPPER		
Location(OSWCR):	SIXTH ST, PEPPER		
Original Source:	California Department of Water Resources - OSWCR(Well Numbers); California Department of Water Resources - Well Completion Reports		

Map Key	Direction	Distance (mi)	Distance (ft)	Elevation (ft)	DB
20	NNW	0.38	2,005.41	1,173.65	WATER WELLS

WCR No:	WCR1946-000935	City(OSWCR):	None
City:	None	County(OSWCR):	San Bernardino
County:	San Bernardino	Decimal Lat(OSWCR):	34.1138
Decimal Latitude:	34.1138	Decim Long(OSWCR):	-117.21747
Decimal Longitude:	-117.21747		
Location:	Palm Avenue		
Location(OSWCR):	Palm Avenue		
Original Source:	California Department of Water Resources - OSWCR(Well Numbers); California Department of Water Resources - Well Completion Reports		

Wells and Additional Sources Detail Report

Map Key	Direction	Distance (mi)	Distance (ft)	Elevation (ft)	DB
20	NNW	0.38	2,005.41	1,173.65	WATER WELLS

WCR No: WCR1944-000309 City(OSWCR): None
 City: None County(OSWCR): San Bernardino
 County: San Bernardino Decimal Lat(OSWCR): 34.1138
 Decimal Latitude: 34.1138 Decim Long(OSWCR): -117.21747
 Decimal Longitude: -117.21747
 Location: CYPRESS AVE, CENTRAL AVE
 Location(OSWCR): CYPRESS AVE, CENTRAL AVE
 Original Source: California Department of Water Resources - OSWCR(Well Numbers); California Department of Water Resources - Well Completion Reports

Map Key	Direction	Distance (mi)	Distance (ft)	Elevation (ft)	DB
20	NNW	0.38	2,005.41	1,173.65	WATER WELLS

WCR No: WCR1776-007317 City(OSWCR): None
 City: None County(OSWCR): San Bernardino
 County: San Bernardino Decimal Lat(OSWCR): 34.1138
 Decimal Latitude: 34.1138 Decim Long(OSWCR): -117.21747
 Decimal Longitude: -117.21747
 Location: PALM AVE, BASE LINE, HARLEM SPRINGS
 Location(OSWCR): PALM AVE, BASE LINE, HARLEM SPRINGS
 Original Source: California Department of Water Resources - OSWCR(Well Numbers); California Department of Water Resources - Well Completion Reports

Map Key	Direction	Distance (mi)	Distance (ft)	Elevation (ft)	DB
20	NNW	0.38	2,005.41	1,173.65	WATER WELLS

WCR No: WCR1944-000310 City(OSWCR): None
 City: None County(OSWCR): San Bernardino
 County: San Bernardino Decimal Lat(OSWCR): 34.1138
 Decimal Latitude: 34.1138 Decim Long(OSWCR): -117.21747
 Decimal Longitude: -117.21747
 Location: PALM AVE, 3RD ST, BLUE RIBBON FARMS
 Location(OSWCR): PALM AVE, 3RD ST, BLUE RIBBON FARMS
 Original Source: California Department of Water Resources - OSWCR(Well Numbers); California Department of Water Resources - Well Completion Reports

Map Key	Direction	Distance (mi)	Distance (ft)	Elevation (ft)	DB
20	NNW	0.38	2,005.41	1,173.65	WATER WELLS

WCR No: WCR1954-002554 City(OSWCR): San Bernardino
 City: San Bernardino County(OSWCR): San Bernardino
 County: San Bernardino Decimal Lat(OSWCR): 34.1138
 Decimal Latitude: 34.1138 Decim Long(OSWCR): -117.21747

Wells and Additional Sources Detail Report

Decimal Longitude: -117.21747
 Location: 26966 E 3rd Street
 Location(OSWCR): 26966 E 3rd Street
 Original Source: California Department of Water Resources - OSWCR(Well Numbers); California Department of Water Resources - Well Completion Reports

Map Key	Direction	Distance (mi)	Distance (ft)	Elevation (ft)	DB
20	NNW	0.38	2,005.41	1,173.65	WATER WELLS

WCR No: WCR1950-001843 City(OSWCR): None
 City: None County(OSWCR): San Bernardino
 County: San Bernardino Decimal Lat(OSWCR): 34.1138
 Decimal Latitude: 34.1138 Decim Long(OSWCR): -117.21747
 Decimal Longitude: -117.21747
 Location: VICTORIA AV, 6TH ST, CITY CREEK RD
 Location(OSWCR): VICTORIA AV, 6TH ST, CITY CREEK RD
 Original Source: California Department of Water Resources - OSWCR(Well Numbers); California Department of Water Resources - Well Completion Reports

Map Key	Direction	Distance (mi)	Distance (ft)	Elevation (ft)	DB
20	NNW	0.38	2,005.41	1,173.65	WATER WELLS

WCR No: WCR1949-000480 City(OSWCR): None
 City: None County(OSWCR): San Bernardino
 County: San Bernardino Decimal Lat(OSWCR): 34.1138
 Decimal Latitude: 34.1138 Decim Long(OSWCR): -117.21747
 Decimal Longitude: -117.21747
 Location: PALM AVE, CYPRESS AVE
 Location(OSWCR): PALM AVE, CYPRESS AVE
 Original Source: California Department of Water Resources - OSWCR(Well Numbers); California Department of Water Resources - Well Completion Reports

Map Key	Direction	Distance (mi)	Distance (ft)	Elevation (ft)	DB
20	NNW	0.38	2,005.41	1,173.65	WATER WELLS

WCR No: WCR1950-001844 City(OSWCR): None
 City: None County(OSWCR): San Bernardino
 County: San Bernardino Decimal Lat(OSWCR): 34.1138
 Decimal Latitude: 34.1138 Decim Long(OSWCR): -117.21747
 Decimal Longitude: -117.21747
 Location: E 6TH ST, CENTRAL AVE
 Location(OSWCR): E 6TH ST, CENTRAL AVE
 Original Source: California Department of Water Resources - OSWCR(Well Numbers); California Department of Water Resources - Well Completion Reports

Map Key	Direction	Distance (mi)	Distance (ft)	Elevation (ft)	DB
20	NNW	0.38	2,005.41	1,173.65	WATER WELLS

Wells and Additional Sources Detail Report

WCR No:	WCR2001-010958	City(OSWCR):	None
City:	None	County(OSWCR):	San Bernardino
County:	San Bernardino	Decimal Lat(OSWCR):	34.1138
Decimal Latitude:	34.1138	Decim Long(OSWCR):	-117.21747
Decimal Longitude:	-117.21747		
Location:	BASE LINE, PALM		
Location(OSWCR):	BASE LINE, PALM		
Original Source:	California Department of Water Resources - OSWCR(Well Numbers); California Department of Water Resources - Well Completion Reports		

Map Key	Direction	Distance (mi)	Distance (ft)	Elevation (ft)	DB
20	NNW	0.38	2,005.41	1,173.65	WATER WELLS

WCR No:	WCR2007-011472	City(OSWCR):	Highland
City:	Highland	County(OSWCR):	San Bernardino
County:	San Bernardino	Decimal Lat(OSWCR):	34.1138
Decimal Latitude:	34.1138	Decim Long(OSWCR):	-117.21747
Decimal Longitude:	-117.21747		
Location:	Drummond Avenue		
Location(OSWCR):	Drummond Avenue		
Original Source:	California Department of Water Resources - OSWCR(Well Numbers); California Department of Water Resources - Well Completion Reports		

Map Key	Direction	Distance (mi)	Distance (ft)	Elevation (ft)	DB
20	NNW	0.38	2,005.41	1,173.65	WATER WELLS

WCR No:	WCR1968-001733	City(OSWCR):	Highland
City:	Highland	County(OSWCR):	San Bernardino
County:	San Bernardino	Decimal Lat(OSWCR):	34.1138
Decimal Latitude:	34.1138	Decim Long(OSWCR):	-117.21747
Decimal Longitude:	-117.21747		
Location:	San Francisco Street		
Location(OSWCR):	San Francisco Street		
Original Source:	California Department of Water Resources - OSWCR(Well Numbers); California Department of Water Resources - Well Completion Reports		

Map Key	Direction	Distance (mi)	Distance (ft)	Elevation (ft)	DB
20	NNW	0.38	2,005.41	1,173.65	WATER WELLS

WCR No:	WCR2008-012200	City(OSWCR):	San Bernardino
City:	San Bernardino	County(OSWCR):	San Bernardino
County:	San Bernardino	Decimal Lat(OSWCR):	34.1138
Decimal Latitude:	34.1138	Decim Long(OSWCR):	-117.21747
Decimal Longitude:	-117.21747		
Location:	S Tippecanoe Avenue & 3rd Street		

Wells and Additional Sources Detail Report

Location(OSWCR): S Tippecanoe Avenue & 3rd Street
 Original Source: California Department of Water Resources - OSWCR(Well Numbers); California Department of Water Resources - Well Completion Reports

Map Key	Direction	Distance (mi)	Distance (ft)	Elevation (ft)	DB
20	NNW	0.38	2,005.41	1,173.65	WATER WELLS

WCR No:	WCR1954-001907	City(OSWCR):	San Bernardino
City:	San Bernardino	County(OSWCR):	San Bernardino
County:	San Bernardino	Decimal Lat(OSWCR):	34.1138
Decimal Latitude:	34.1138	Decim Long(OSWCR):	-117.21747
Decimal Longitude:	-117.21747		
Location:	E 3rd Street		
Location(OSWCR):	E 3rd Street		
Original Source:	California Department of Water Resources - OSWCR(Well Numbers); California Department of Water Resources - Well Completion Reports		

Map Key	Direction	Distance (mi)	Distance (ft)	Elevation (ft)	DB
20	NNW	0.38	2,005.41	1,173.65	WATER WELLS

WCR No:	WCR1996-009070	City(OSWCR):	Highland
City:	Highland	County(OSWCR):	San Bernardino
County:	San Bernardino	Decimal Lat(OSWCR):	34.1138
Decimal Latitude:	34.1138	Decim Long(OSWCR):	-117.21747
Decimal Longitude:	-117.21747		
Location:	TRANSMITTER SITE		
Location(OSWCR):	TRANSMITTER SITE		
Original Source:	California Department of Water Resources - OSWCR(Well Numbers); California Department of Water Resources - Well Completion Reports		

Map Key	Direction	Distance (mi)	Distance (ft)	Elevation (ft)	DB
20	NNW	0.38	2,005.41	1,173.65	WATER WELLS

WCR No:	WCR2007-011556	City(OSWCR):	Highland
City:	Highland	County(OSWCR):	San Bernardino
County:	San Bernardino	Decimal Lat(OSWCR):	34.1138
Decimal Latitude:	34.1138	Decim Long(OSWCR):	-117.21747
Decimal Longitude:	-117.21747		
Location:	Norwood Avenue		
Location(OSWCR):	Norwood Avenue		
Original Source:	California Department of Water Resources - OSWCR(Well Numbers); California Department of Water Resources - Well Completion Reports		

Map Key	Direction	Distance (mi)	Distance (ft)	Elevation (ft)	DB
20	NNW	0.38	2,005.41	1,173.65	WATER WELLS

Wells and Additional Sources Detail Report

WCR No:	WCR2005-012580	City(OSWCR):	Highland
City:	Highland	County(OSWCR):	San Bernardino
County:	San Bernardino	Decimal Lat(OSWCR):	34.1138
Decimal Latitude:	34.1138	Decim Long(OSWCR):	-117.21747
Decimal Longitude:	-117.21747		
Location:	7474 San Franciso Street		
Location(OSWCR):	7474 San Franciso Street		
Original Source:	California Department of Water Resources - OSWCR(Well Numbers); California Department of Water Resources - Well Completion Reports		

Map Key	Direction	Distance (mi)	Distance (ft)	Elevation (ft)	DB
20	NNW	0.38	2,005.41	1,173.65	WATER WELLS

WCR No:	WCR1955-001945	City(OSWCR):	Highland
City:	Highland	County(OSWCR):	San Bernardino
County:	San Bernardino	Decimal Lat(OSWCR):	34.1138
Decimal Latitude:	34.1138	Decim Long(OSWCR):	-117.21747
Decimal Longitude:	-117.21747		
Location:	THIRD ST		
Location(OSWCR):	THIRD ST		
Original Source:	California Department of Water Resources - OSWCR(Well Numbers); California Department of Water Resources - Well Completion Reports		

Map Key	Direction	Distance (mi)	Distance (ft)	Elevation (ft)	DB
20	NNW	0.38	2,005.41	1,173.65	WATER WELLS

WCR No:	WCR1954-002553	City(OSWCR):	Highland
City:	Highland	County(OSWCR):	San Bernardino
County:	San Bernardino	Decimal Lat(OSWCR):	34.1138
Decimal Latitude:	34.1138	Decim Long(OSWCR):	-117.21747
Decimal Longitude:	-117.21747		
Location:	27243 Cypress Ave.		
Location(OSWCR):	27243 Cypress Ave.		
Original Source:	California Department of Water Resources - OSWCR(Well Numbers); California Department of Water Resources - Well Completion Reports		

Map Key	Direction	Distance (mi)	Distance (ft)	Elevation (ft)	DB
20	NNW	0.38	2,005.41	1,173.65	WATER WELLS

WCR No:	WCR1954-001908	City(OSWCR):	San Bernardino
City:	San Bernardino	County(OSWCR):	San Bernardino
County:	San Bernardino	Decimal Lat(OSWCR):	34.1138
Decimal Latitude:	34.1138	Decim Long(OSWCR):	-117.21747
Decimal Longitude:	-117.21747		
Location:	E 3rd Street		
Location(OSWCR):	E 3rd Street		
Original Source:	California Department of Water Resources - OSWCR(Well Numbers); California Department of Water Resources - Well Completion Reports		

Wells and Additional Sources Detail Report

Resources - Well Completion Reports

Map Key	Direction	Distance (mi)	Distance (ft)	Elevation (ft)	DB
20	NNW	0.38	2,005.41	1,173.65	WATER WELLS

WCR No: WCR2008-012199 City(OSWCR): San Bernardino
 City: San Bernardino County(OSWCR): San Bernardino
 County: San Bernardino Decimal Lat(OSWCR): 34.1138
 Decimal Latitude: 34.1138 Decim Long(OSWCR): -117.21747
 Decimal Longitude: -117.21747
 Location: S Tippecanoe Avenue & 3rd Street
 Location(OSWCR): S Tippecanoe Avenue & 3rd Street
 Original Source: California Department of Water Resources - OSWCR(Well Numbers); California Department of Water Resources - Well Completion Reports

Map Key	Direction	Distance (mi)	Distance (ft)	Elevation (ft)	DB
20	NNW	0.38	2,005.41	1,173.65	WATER WELLS

WCR No: WCR1952-001515 City(OSWCR): San Bernardino
 City: San Bernardino County(OSWCR): San Bernardino
 County: San Bernardino Decimal Lat(OSWCR): 34.1138
 Decimal Latitude: 34.1138 Decim Long(OSWCR): -117.21747
 Decimal Longitude: -117.21747
 Location: NORTON AIR FORCE BASE, 6TH ST, CENTRAL A
 Location(OSWCR): NORTON AIR FORCE BASE, 6TH ST, CENTRAL A
 Original Source: California Department of Water Resources - OSWCR(Well Numbers); California Department of Water Resources - Well Completion Reports

Map Key	Direction	Distance (mi)	Distance (ft)	Elevation (ft)	DB
20	NNW	0.38	2,005.41	1,173.65	WATER WELLS

WCR No: WCR1955-001921 City(OSWCR): San Bernardino
 City: San Bernardino County(OSWCR): San Bernardino
 County: San Bernardino Decimal Lat(OSWCR): 34.1138
 Decimal Latitude: 34.1138 Decim Long(OSWCR): -117.21747
 Decimal Longitude: -117.21747
 Location: W 5TH ST
 Location(OSWCR): W 5TH ST
 Original Source: California Department of Water Resources - OSWCR(Well Numbers); California Department of Water Resources - Well Completion Reports

Map Key	Direction	Distance (mi)	Distance (ft)	Elevation (ft)	DB
20	NNW	0.38	2,005.41	1,173.65	WATER WELLS

WCR No: WCR1965-001532 City(OSWCR): Highland
 City: Highland County(OSWCR): San Bernardino

Wells and Additional Sources Detail Report

County:	San Bernardino	Decimal Lat(OSWCR):	34.1138
Decimal Latitude:	34.1138	Decim Long(OSWCR):	-117.21747
Decimal Longitude:	-117.21747		
Location:	San Francisco Street		
Location(OSWCR):	San Francisco Street		
Original Source:	California Department of Water Resources - OSWCR(Well Numbers); California Department of Water Resources - Well Completion Reports		

Map Key	Direction	Distance (mi)	Distance (ft)	Elevation (ft)	DB
20	NNW	0.38	2,005.41	1,173.65	WATER WELLS

WCR No:	WCR1951-001923	City(OSWCR):	Highland
City:	Highland	County(OSWCR):	San Bernardino
County:	San Bernardino	Decimal Lat(OSWCR):	34.1138
Decimal Latitude:	34.1138	Decim Long(OSWCR):	-117.21747
Decimal Longitude:	-117.21747		
Location:	VICTORIA AVE, CYPRESS ST		
Location(OSWCR):	VICTORIA AVE, CYPRESS ST		
Original Source:	California Department of Water Resources - OSWCR(Well Numbers); California Department of Water Resources - Well Completion Reports		

Map Key	Direction	Distance (mi)	Distance (ft)	Elevation (ft)	DB
20	NNW	0.38	2,005.41	1,173.65	WATER WELLS

WCR No:	WCR2006-011173	City(OSWCR):	Highland
City:	Highland	County(OSWCR):	San Bernardino
County:	San Bernardino	Decimal Lat(OSWCR):	34.1138
Decimal Latitude:	34.1138	Decim Long(OSWCR):	-117.21747
Decimal Longitude:	-117.21747		
Location:	7479 San Francisco Street		
Location(OSWCR):	7479 San Francisco Street		
Original Source:	California Department of Water Resources - OSWCR(Well Numbers); California Department of Water Resources - Well Completion Reports		

Map Key	Direction	Distance (mi)	Distance (ft)	Elevation (ft)	DB
20	NNW	0.38	2,005.41	1,173.65	WATER WELLS

WCR No:	WCR1950-002516	City(OSWCR):	Highland
City:	Highland	County(OSWCR):	San Bernardino
County:	San Bernardino	Decimal Lat(OSWCR):	34.1138
Decimal Latitude:	34.1138	Decim Long(OSWCR):	-117.21747
Decimal Longitude:	-117.21747		
Location:	E THIRD ST		
Location(OSWCR):	E THIRD ST		
Original Source:	California Department of Water Resources - OSWCR(Well Numbers); California Department of Water Resources - Well Completion Reports		

Wells and Additional Sources Detail Report

Map Key	Direction	Distance (mi)	Distance (ft)	Elevation (ft)	DB
20	NNW	0.38	2,005.41	1,173.65	WATER WELLS

WCR No: WCR0099716 City(OSWCR): None
 City: None County(OSWCR): San Bernardino
 County: San Bernardino Decimal Lat(OSWCR): 34.1138
 Decimal Latitude: 34.1138 Decim Long(OSWCR): -117.21747
 Decimal Longitude: -117.21747
 Location: None
 Location(OSWCR): None
 Original Source: California Department of Water Resources - OSWCR(Well Numbers); California Department of Water Resources - Well Completion Reports

Map Key	Direction	Distance (mi)	Distance (ft)	Elevation (ft)	DB
20	NNW	0.38	2,005.41	1,173.65	WATER WELLS

WCR No: WCR1953-001578 City(OSWCR): Highland
 City: Highland County(OSWCR): San Bernardino
 County: San Bernardino Decimal Lat(OSWCR): 34.1138
 Decimal Latitude: 34.1138 Decim Long(OSWCR): -117.21747
 Decimal Longitude: -117.21747
 Location: CYPRESS ST, PALM AVE
 Location(OSWCR): CYPRESS ST, PALM AVE
 Original Source: California Department of Water Resources - OSWCR(Well Numbers); California Department of Water Resources - Well Completion Reports

Map Key	Direction	Distance (mi)	Distance (ft)	Elevation (ft)	DB
20	NNW	0.38	2,005.41	1,173.65	WATER WELLS

WCR No: WCR2005-012579 City(OSWCR): Highland
 City: Highland County(OSWCR): San Bernardino
 County: San Bernardino Decimal Lat(OSWCR): 34.1138
 Decimal Latitude: 34.1138 Decim Long(OSWCR): -117.21747
 Decimal Longitude: -117.21747
 Location: 7474 San Francisco Street
 Location(OSWCR): 7474 San Francisco Street
 Original Source: California Department of Water Resources - OSWCR(Well Numbers); California Department of Water Resources - Well Completion Reports

Map Key	Direction	Distance (mi)	Distance (ft)	Elevation (ft)	DB
20	NNW	0.38	2,005.41	1,173.65	WATER WELLS

WCR No: WCR1955-001944 City(OSWCR): Highland
 City: Highland County(OSWCR): San Bernardino
 County: San Bernardino Decimal Lat(OSWCR): 34.1138
 Decimal Latitude: 34.1138 Decim Long(OSWCR): -117.21747

Wells and Additional Sources Detail Report

Decimal Longitude: -117.21747
 Location: E 6th Street
 Location(OSWCR): E 6th Street
 Original Source: California Department of Water Resources - OSWCR(Well Numbers); California Department of Water Resources - Well Completion Reports

Map Key	Direction	Distance (mi)	Distance (ft)	Elevation (ft)	DB
20	NNW	0.38	2,005.41	1,173.65	WATER WELLS

WCR No: WCR1944-000308 City(OSWCR): Highland
 City: Highland County(OSWCR): San Bernardino
 County: San Bernardino Decimal Lat(OSWCR): 34.1138
 Decimal Latitude: 34.1138 Decim Long(OSWCR): -117.21747
 Decimal Longitude: -117.21747
 Location: CYPRESS AVE, CENTRAL AVE
 Location(OSWCR): CYPRESS AVE, CENTRAL AVE
 Original Source: California Department of Water Resources - OSWCR(Well Numbers); California Department of Water Resources - Well Completion Reports

Map Key	Direction	Distance (mi)	Distance (ft)	Elevation (ft)	DB
20	NNW	0.38	2,005.41	1,173.65	WATER WELLS

WCR No: WCR1954-001905 City(OSWCR): Highland
 City: Highland County(OSWCR): San Bernardino
 County: San Bernardino Decimal Lat(OSWCR): 34.1138
 Decimal Latitude: 34.1138 Decim Long(OSWCR): -117.21747
 Decimal Longitude: -117.21747
 Location: San Francisco Street
 Location(OSWCR): San Francisco Street
 Original Source: California Department of Water Resources - OSWCR(Well Numbers); California Department of Water Resources - Well Completion Reports

Map Key	Direction	Distance (mi)	Distance (ft)	Elevation (ft)	DB
20	NNW	0.38	2,005.41	1,173.65	WATER WELLS

WCR No: WCR0027898 City(OSWCR): None
 City: None County(OSWCR): San Bernardino
 County: San Bernardino Decimal Lat(OSWCR): 34.1138
 Decimal Latitude: 34.1138 Decim Long(OSWCR): -117.21747
 Decimal Longitude: -117.21747
 Location: None
 Location(OSWCR): None
 Original Source: California Department of Water Resources - OSWCR(Well Numbers); California Department of Water Resources - Well Completion Reports

Map Key	Direction	Distance (mi)	Distance (ft)	Elevation (ft)	DB
20	NNW	0.38	2,005.41	1,173.65	WATER WELLS

Wells and Additional Sources Detail Report

WCR No:	WCR1953-001577	City(OSWCR):	Highland
City:	Highland	County(OSWCR):	San Bernardino
County:	San Bernardino	Decimal Lat(OSWCR):	34.1138
Decimal Latitude:	34.1138	Decim Long(OSWCR):	-117.21747
Decimal Longitude:	-117.21747		
Location:	BASELINE, OLIVE TREE LN		
Location(OSWCR):	BASELINE, OLIVE TREE LN		
Original Source:	California Department of Water Resources - OSWCR(Well Numbers); California Department of Water Resources - Well Completion Reports		

Map Key	Direction	Distance (mi)	Distance (ft)	Elevation (ft)	DB
20	NNW	0.38	2,005.41	1,173.65	WATER WELLS

WCR No:	WCR1776-007318	City(OSWCR):	None
City:	None	County(OSWCR):	San Bernardino
County:	San Bernardino	Decimal Lat(OSWCR):	34.1138
Decimal Latitude:	34.1138	Decim Long(OSWCR):	-117.21747
Decimal Longitude:	-117.21747		
Location:	BASELINE, PEPPER AVE, HARLEM SPRINGS		
Location(OSWCR):	BASELINE, PEPPER AVE, HARLEM SPRINGS		
Original Source:	California Department of Water Resources - OSWCR(Well Numbers); California Department of Water Resources - Well Completion Reports		

Map Key	Direction	Distance (mi)	Distance (ft)	Elevation (ft)	DB
20	NNW	0.38	2,005.41	1,173.65	WATER WELLS

WCR No:	WCR1776-007319	City(OSWCR):	None
City:	None	County(OSWCR):	San Bernardino
County:	San Bernardino	Decimal Lat(OSWCR):	34.1138
Decimal Latitude:	34.1138	Decim Long(OSWCR):	-117.21747
Decimal Longitude:	-117.21747		
Location:	PEPPER, CYPRESS		
Location(OSWCR):	PEPPER, CYPRESS		
Original Source:	California Department of Water Resources - OSWCR(Well Numbers); California Department of Water Resources - Well Completion Reports		

Map Key	Direction	Distance (mi)	Distance (ft)	Elevation (ft)	DB
20	NNW	0.38	2,005.41	1,173.65	WATER WELLS

WCR No:	WCR1931-000142	City(OSWCR):	HARLEM SPRINGS
City:	HARLEM SPRINGS	County(OSWCR):	San Bernardino
County:	San Bernardino	Decimal Lat(OSWCR):	34.1138
Decimal Latitude:	34.1138	Decim Long(OSWCR):	-117.21747
Decimal Longitude:	-117.21747		
Location:	BASE LINE RD, OLIVE ST		

Wells and Additional Sources Detail Report

Location(OSWCR): BASE LINE RD, OLIVE ST
 Original Source: California Department of Water Resources - OSWCR(Well Numbers); California Department of Water Resources - Well Completion Reports

Map Key	Direction	Distance (mi)	Distance (ft)	Elevation (ft)	DB
29	SSW	0.51	2,707.94	1,162.86	WATER WELLS

WCR No: WCR1964-001644 City(OSWCR): None
 City: None County(OSWCR): San Bernardino
 County: San Bernardino Decimal Lat(OSWCR): 34.0992
 Decimal Latitude: 34.0992 Decim Long(OSWCR): -117.21752
 Decimal Longitude: -117.21752
 Location: SANTA ANA RIVER, CALIF ST, NORTON AFB
 Location(OSWCR): SANTA ANA RIVER, CALIF ST, NORTON AFB
 Original Source: California Department of Water Resources - OSWCR(Well Numbers); California Department of Water Resources - Well Completion Reports

Map Key	Direction	Distance (mi)	Distance (ft)	Elevation (ft)	DB
29	SSW	0.51	2,707.94	1,162.86	WATER WELLS

WCR No: WCR0170059 City(OSWCR): None
 City: None County(OSWCR): San Bernardino
 County: San Bernardino Decimal Lat(OSWCR): 34.0992
 Decimal Latitude: 34.0992 Decim Long(OSWCR): -117.21752
 Decimal Longitude: -117.21752
 Location: None
 Location(OSWCR): None
 Original Source: California Department of Water Resources - OSWCR(Well Numbers); California Department of Water Resources - Well Completion Reports

Map Key	Direction	Distance (mi)	Distance (ft)	Elevation (ft)	DB
29	SSW	0.51	2,707.94	1,162.86	WATER WELLS

WCR No: WCR2008-012191 City(OSWCR): San Bernardino
 City: San Bernardino County(OSWCR): San Bernardino
 County: San Bernardino Decimal Lat(OSWCR): 34.0992
 Decimal Latitude: 34.0992 Decim Long(OSWCR): -117.21752
 Decimal Longitude: -117.21752
 Location: S Tippecanoe Avenue & 3rd Street
 Location(OSWCR): S Tippecanoe Avenue & 3rd Street
 Original Source: California Department of Water Resources - OSWCR(Well Numbers); California Department of Water Resources - Well Completion Reports

Map Key	Direction	Distance (mi)	Distance (ft)	Elevation (ft)	DB
29	SSW	0.51	2,707.94	1,162.86	WATER WELLS

Wells and Additional Sources Detail Report

WCR No:	WCR1964-001643	City(OSWCR):	None
City:	None	County(OSWCR):	San Bernardino
County:	San Bernardino	Decimal Lat(OSWCR):	34.0992
Decimal Latitude:	34.0992	Decim Long(OSWCR):	-117.21752
Decimal Longitude:	-117.21752		
Location:	SANTA ANA RIVER, CALIF ST, NORTON AIR FO		
Location(OSWCR):	SANTA ANA RIVER, CALIF ST, NORTON AIR FO		
Original Source:	California Department of Water Resources - OSWCR(Well Numbers); California Department of Water Resources - Well Completion Reports		

Map Key	Direction	Distance (mi)	Distance (ft)	Elevation (ft)	DB
29	SSW	0.51	2,707.94	1,162.86	WATER WELLS

WCR No:	WCR1964-001647	City(OSWCR):	None
City:	None	County(OSWCR):	San Bernardino
County:	San Bernardino	Decimal Lat(OSWCR):	34.0992
Decimal Latitude:	34.0992	Decim Long(OSWCR):	-117.21752
Decimal Longitude:	-117.21752		
Location:	CALIF ST, NORTON AFB		
Location(OSWCR):	CALIF ST, NORTON AFB		
Original Source:	California Department of Water Resources - OSWCR(Well Numbers); California Department of Water Resources - Well Completion Reports		

Map Key	Direction	Distance (mi)	Distance (ft)	Elevation (ft)	DB
29	SSW	0.51	2,707.94	1,162.86	WATER WELLS

WCR No:	WCR1964-001642	City(OSWCR):	None
City:	None	County(OSWCR):	San Bernardino
County:	San Bernardino	Decimal Lat(OSWCR):	34.0992
Decimal Latitude:	34.0992	Decim Long(OSWCR):	-117.21752
Decimal Longitude:	-117.21752		
Location:	SANTA ANA RIVER, CALIF ST, NORTON AIR FO		
Location(OSWCR):	SANTA ANA RIVER, CALIF ST, NORTON AIR FO		
Original Source:	California Department of Water Resources - OSWCR(Well Numbers); California Department of Water Resources - Well Completion Reports		

Map Key	Direction	Distance (mi)	Distance (ft)	Elevation (ft)	DB
29	SSW	0.51	2,707.94	1,162.86	WATER WELLS

WCR No:	WCR1776-007334	City(OSWCR):	None
City:	None	County(OSWCR):	San Bernardino
County:	San Bernardino	Decimal Lat(OSWCR):	34.0992
Decimal Latitude:	34.0992	Decim Long(OSWCR):	-117.21752
Decimal Longitude:	-117.21752		
Location:	TIPPECANOE ST, CITY CREEK		
Location(OSWCR):	TIPPECANOE ST, CITY CREEK		
Original Source:	California Department of Water Resources - OSWCR(Well Numbers); California Department of Water Resources - Well Completion Reports		

Wells and Additional Sources Detail Report

Resources - Well Completion Reports

Map Key	Direction	Distance (mi)	Distance (ft)	Elevation (ft)	DB
29	SSW	0.51	2,707.94	1,162.86	WATER WELLS

WCR No: WCR1964-001646 City(OSWCR): None
 City: None County(OSWCR): San Bernardino
 County: San Bernardino Decimal Lat(OSWCR): 34.0992
 Decimal Latitude: 34.0992 Decim Long(OSWCR): -117.21752
 Decimal Longitude: -117.21752
 Location: CALIF ST, NORTON AFB
 Location(OSWCR): CALIF ST, NORTON AFB
 Original Source: California Department of Water Resources - OSWCR(Well Numbers); California Department of Water Resources - Well Completion Reports

Map Key	Direction	Distance (mi)	Distance (ft)	Elevation (ft)	DB
29	SSW	0.51	2,707.94	1,162.86	WATER WELLS

WCR No: WCR0081309 City(OSWCR): None
 City: None County(OSWCR): San Bernardino
 County: San Bernardino Decimal Lat(OSWCR): 34.0992
 Decimal Latitude: 34.0992 Decim Long(OSWCR): -117.21752
 Decimal Longitude: -117.21752
 Location: None
 Location(OSWCR): None
 Original Source: California Department of Water Resources - OSWCR(Well Numbers); California Department of Water Resources - Well Completion Reports

Map Key	Direction	Distance (mi)	Distance (ft)	Elevation (ft)	DB
29	SSW	0.51	2,707.94	1,162.86	WATER WELLS

WCR No: WCR0081308 City(OSWCR): None
 City: None County(OSWCR): San Bernardino
 County: San Bernardino Decimal Lat(OSWCR): 34.0992
 Decimal Latitude: 34.0992 Decim Long(OSWCR): -117.21752
 Decimal Longitude: -117.21752
 Location: None
 Location(OSWCR): None
 Original Source: California Department of Water Resources - OSWCR(Well Numbers); California Department of Water Resources - Well Completion Reports

Map Key	Direction	Distance (mi)	Distance (ft)	Elevation (ft)	DB
29	SSW	0.51	2,707.94	1,162.86	WATER WELLS

WCR No: WCR0251739 City(OSWCR): None
 City: None County(OSWCR): San Bernardino

Wells and Additional Sources Detail Report

County:	San Bernardino	Decimal Lat(OSWCR):	34.0992
Decimal Latitude:	34.0992	Decim Long(OSWCR):	-117.21752
Decimal Longitude:	-117.21752		
Location:	None		
Location(OSWCR):	None		
Original Source:	California Department of Water Resources - OSWCR(Well Numbers); California Department of Water Resources - Well Completion Reports		

Map Key	Direction	Distance (mi)	Distance (ft)	Elevation (ft)	DB
29	SSW	0.51	2,707.94	1,162.86	WATER WELLS

WCR No:	WCR2008-012195	City(OSWCR):	San Bernardino
City:	San Bernardino	County(OSWCR):	San Bernardino
County:	San Bernardino	Decimal Lat(OSWCR):	34.0992
Decimal Latitude:	34.0992	Decim Long(OSWCR):	-117.21752
Decimal Longitude:	-117.21752		
Location:	S Tippecanoe Avenue & 3rd Street		
Location(OSWCR):	S Tippecanoe Avenue & 3rd Street		
Original Source:	California Department of Water Resources - OSWCR(Well Numbers); California Department of Water Resources - Well Completion Reports		

Map Key	Direction	Distance (mi)	Distance (ft)	Elevation (ft)	DB
29	SSW	0.51	2,707.94	1,162.86	WATER WELLS

WCR No:	WCR1996-009081	City(OSWCR):	San Bernardino
City:	San Bernardino	County(OSWCR):	San Bernardino
County:	San Bernardino	Decimal Lat(OSWCR):	34.0992
Decimal Latitude:	34.0992	Decim Long(OSWCR):	-117.21752
Decimal Longitude:	-117.21752		
Location:	WELL P-DD (2)		
Location(OSWCR):	WELL P-DD (2)		
Original Source:	California Department of Water Resources - OSWCR(Well Numbers); California Department of Water Resources - Well Completion Reports		

Map Key	Direction	Distance (mi)	Distance (ft)	Elevation (ft)	DB
29	SSW	0.51	2,707.94	1,162.86	WATER WELLS

WCR No:	WCR1996-009078	City(OSWCR):	San Bernardino
City:	San Bernardino	County(OSWCR):	San Bernardino
County:	San Bernardino	Decimal Lat(OSWCR):	34.0992
Decimal Latitude:	34.0992	Decim Long(OSWCR):	-117.21752
Decimal Longitude:	-117.21752		
Location:	WELL #25		
Location(OSWCR):	WELL #25		
Original Source:	California Department of Water Resources - OSWCR(Well Numbers); California Department of Water Resources - Well Completion Reports		

Wells and Additional Sources Detail Report

Map Key	Direction	Distance (mi)	Distance (ft)	Elevation (ft)	DB
29	SSW	0.51	2,707.94	1,162.86	WATER WELLS

WCR No: WCR2008-012194 City(OSWCR): San Bernardino
 City: San Bernardino County(OSWCR): San Bernardino
 County: San Bernardino Decimal Lat(OSWCR): 34.0992
 Decimal Latitude: 34.0992 Decim Long(OSWCR): -117.21752
 Decimal Longitude: -117.21752
 Location: S Tippecanoe Avenue & 3rd Street
 Location(OSWCR): S Tippecanoe Avenue & 3rd Street
 Original Source: California Department of Water Resources - OSWCR(Well Numbers); California Department of Water Resources - Well Completion Reports

Map Key	Direction	Distance (mi)	Distance (ft)	Elevation (ft)	DB
29	SSW	0.51	2,707.94	1,162.86	WATER WELLS

WCR No: WCR1996-009074 City(OSWCR): San Bernardino
 City: San Bernardino County(OSWCR): San Bernardino
 County: San Bernardino Decimal Lat(OSWCR): 34.0992
 Decimal Latitude: 34.0992 Decim Long(OSWCR): -117.21752
 Decimal Longitude: -117.21752
 Location: WELL #27
 Location(OSWCR): WELL #27
 Original Source: California Department of Water Resources - OSWCR(Well Numbers); California Department of Water Resources - Well Completion Reports

Map Key	Direction	Distance (mi)	Distance (ft)	Elevation (ft)	DB
29	SSW	0.51	2,707.94	1,162.86	WATER WELLS

WCR No: WCR1964-002064 City(OSWCR): San Bernardino
 City: San Bernardino County(OSWCR): San Bernardino
 County: San Bernardino Decimal Lat(OSWCR): 34.0992
 Decimal Latitude: 34.0992 Decim Long(OSWCR): -117.21752
 Decimal Longitude: -117.21752
 Location: 355 D Street
 Location(OSWCR): 355 D Street
 Original Source: California Department of Water Resources - OSWCR(Well Numbers); California Department of Water Resources - Well Completion Reports

Map Key	Direction	Distance (mi)	Distance (ft)	Elevation (ft)	DB
29	SSW	0.51	2,707.94	1,162.86	WATER WELLS

WCR No: WCR1996-009981 City(OSWCR): San Bernardino
 City: San Bernardino County(OSWCR): San Bernardino
 County: San Bernardino Decimal Lat(OSWCR): 34.0992
 Decimal Latitude: 34.0992 Decim Long(OSWCR): -117.21752

Wells and Additional Sources Detail Report

Decimal Longitude: -117.21752
 Location: Norton AFB
 Location(OSWCR): Norton AFB
 Original Source: California Department of Water Resources - OSWCR(Well Numbers); California Department of Water Resources - Well Completion Reports

Map Key	Direction	Distance (mi)	Distance (ft)	Elevation (ft)	DB
29	SSW	0.51	2,707.94	1,162.86	WATER WELLS

WCR No: WCR1996-009957 City(OSWCR): San Bernardino
 City: San Bernardino County(OSWCR): San Bernardino
 County: San Bernardino Decimal Lat(OSWCR): 34.0992
 Decimal Latitude: 34.0992 Decim Long(OSWCR): -117.21752
 Decimal Longitude: -117.21752
 Location: NORTON AFB P-DD (16)
 Location(OSWCR): NORTON AFB P-DD (16)
 Original Source: California Department of Water Resources - OSWCR(Well Numbers); California Department of Water Resources - Well Completion Reports

Map Key	Direction	Distance (mi)	Distance (ft)	Elevation (ft)	DB
29	SSW	0.51	2,707.94	1,162.86	WATER WELLS

WCR No: WCR1998-009263 City(OSWCR): San Bernardino
 City: San Bernardino County(OSWCR): San Bernardino
 County: San Bernardino Decimal Lat(OSWCR): 34.0992
 Decimal Latitude: 34.0992 Decim Long(OSWCR): -117.21752
 Decimal Longitude: -117.21752
 Location: Former Norton Air Force Base
 Location(OSWCR): Former Norton Air Force Base
 Original Source: California Department of Water Resources - OSWCR(Well Numbers); California Department of Water Resources - Well Completion Reports

Map Key	Direction	Distance (mi)	Distance (ft)	Elevation (ft)	DB
29	SSW	0.51	2,707.94	1,162.86	WATER WELLS

WCR No: WCR2008-012193 City(OSWCR): San Bernardino
 City: San Bernardino County(OSWCR): San Bernardino
 County: San Bernardino Decimal Lat(OSWCR): 34.0992
 Decimal Latitude: 34.0992 Decim Long(OSWCR): -117.21752
 Decimal Longitude: -117.21752
 Location: S Tippecanoe Avenue & 3rd Street
 Location(OSWCR): S Tippecanoe Avenue & 3rd Street
 Original Source: California Department of Water Resources - OSWCR(Well Numbers); California Department of Water Resources - Well Completion Reports

Map Key	Direction	Distance (mi)	Distance (ft)	Elevation (ft)	DB
29	SSW	0.51	2,707.94	1,162.86	WATER WELLS

Wells and Additional Sources Detail Report

WCR No:	WCR1998-009264	City(OSWCR):	San Bernardino
City:	San Bernardino	County(OSWCR):	San Bernardino
County:	San Bernardino	Decimal Lat(OSWCR):	34.0992
Decimal Latitude:	34.0992	Decim Long(OSWCR):	-117.21752
Decimal Longitude:	-117.21752		
Location:	Former Norton Air Force Base		
Location(OSWCR):	Former Norton Air Force Base		
Original Source:	California Department of Water Resources - OSWCR(Well Numbers); California Department of Water Resources - Well Completion Reports		

Map Key	Direction	Distance (mi)	Distance (ft)	Elevation (ft)	DB
29	SSW	0.51	2,707.94	1,162.86	WATER WELLS

WCR No:	WCR1998-009260	City(OSWCR):	San Bernardino
City:	San Bernardino	County(OSWCR):	San Bernardino
County:	San Bernardino	Decimal Lat(OSWCR):	34.0992
Decimal Latitude:	34.0992	Decim Long(OSWCR):	-117.21752
Decimal Longitude:	-117.21752		
Location:	Former Norton Air Force Base		
Location(OSWCR):	Former Norton Air Force Base		
Original Source:	California Department of Water Resources - OSWCR(Well Numbers); California Department of Water Resources - Well Completion Reports		

Map Key	Direction	Distance (mi)	Distance (ft)	Elevation (ft)	DB
29	SSW	0.51	2,707.94	1,162.86	WATER WELLS

WCR No:	WCR1996-009956	City(OSWCR):	San Bernardino
City:	San Bernardino	County(OSWCR):	San Bernardino
County:	San Bernardino	Decimal Lat(OSWCR):	34.0992
Decimal Latitude:	34.0992	Decim Long(OSWCR):	-117.21752
Decimal Longitude:	-117.21752		
Location:	NORTON AFB P-DD (1A)		
Location(OSWCR):	NORTON AFB P-DD (1A)		
Original Source:	California Department of Water Resources - OSWCR(Well Numbers); California Department of Water Resources - Well Completion Reports		

Map Key	Direction	Distance (mi)	Distance (ft)	Elevation (ft)	DB
29	SSW	0.51	2,707.94	1,162.86	WATER WELLS

WCR No:	WCR1998-009266	City(OSWCR):	San Bernardino
City:	San Bernardino	County(OSWCR):	San Bernardino
County:	San Bernardino	Decimal Lat(OSWCR):	34.0992
Decimal Latitude:	34.0992	Decim Long(OSWCR):	-117.21752
Decimal Longitude:	-117.21752		
Location:	Former Norton Air Force Base		

Wells and Additional Sources Detail Report

Location(OSWCR): Former Norton Air Force Base
 Original Source: California Department of Water Resources - OSWCR(Well Numbers); California Department of Water Resources - Well Completion Reports

Map Key	Direction	Distance (mi)	Distance (ft)	Elevation (ft)	DB
29	SSW	0.51	2,707.94	1,162.86	WATER WELLS

WCR No: WCR1964-002066 City(OSWCR): San Bernardino
 City: San Bernardino County(OSWCR): San Bernardino
 County: San Bernardino Decimal Lat(OSWCR): 34.0992
 Decimal Latitude: 34.0992 Decim Long(OSWCR): -117.21752
 Decimal Longitude: -117.21752
 Location: in Santa Ana River btwn N end of Calif S
 Location(OSWCR): in Santa Ana River btwn N end of Calif S
 Original Source: California Department of Water Resources - OSWCR(Well Numbers); California Department of Water Resources - Well Completion Reports

Map Key	Direction	Distance (mi)	Distance (ft)	Elevation (ft)	DB
29	SSW	0.51	2,707.94	1,162.86	WATER WELLS

WCR No: WCR1964-002063 City(OSWCR): San Bernardino
 City: San Bernardino County(OSWCR): San Bernardino
 County: San Bernardino Decimal Lat(OSWCR): 34.0992
 Decimal Latitude: 34.0992 Decim Long(OSWCR): -117.21752
 Decimal Longitude: -117.21752
 Location: 355 D Street
 Location(OSWCR): 355 D Street
 Original Source: California Department of Water Resources - OSWCR(Well Numbers); California Department of Water Resources - Well Completion Reports

Map Key	Direction	Distance (mi)	Distance (ft)	Elevation (ft)	DB
29	SSW	0.51	2,707.94	1,162.86	WATER WELLS

WCR No: WCR2008-012196 City(OSWCR): San Bernardino
 City: San Bernardino County(OSWCR): San Bernardino
 County: San Bernardino Decimal Lat(OSWCR): 34.0992
 Decimal Latitude: 34.0992 Decim Long(OSWCR): -117.21752
 Decimal Longitude: -117.21752
 Location: S Tippecanoe Avenue & 3rd Street
 Location(OSWCR): S Tippecanoe Avenue & 3rd Street
 Original Source: California Department of Water Resources - OSWCR(Well Numbers); California Department of Water Resources - Well Completion Reports

Map Key	Direction	Distance (mi)	Distance (ft)	Elevation (ft)	DB
29	SSW	0.51	2,707.94	1,162.86	WATER WELLS

Wells and Additional Sources Detail Report

WCR No:	WCR0234842	City(OSWCR):	None
City:	None	County(OSWCR):	San Bernardino
County:	San Bernardino	Decimal Lat(OSWCR):	34.0992
Decimal Latitude:	34.0992	Decim Long(OSWCR):	-117.21752
Decimal Longitude:	-117.21752		
Location:	None		
Location(OSWCR):	None		
Original Source:	California Department of Water Resources - OSWCR(Well Numbers); California Department of Water Resources - Well Completion Reports		

Map Key	Direction	Distance (mi)	Distance (ft)	Elevation (ft)	DB
29	SSW	0.51	2,707.94	1,162.86	WATER WELLS

WCR No:	WCR2001-012303	City(OSWCR):	None
City:	None	County(OSWCR):	San Bernardino
County:	San Bernardino	Decimal Lat(OSWCR):	34.0992
Decimal Latitude:	34.0992	Decim Long(OSWCR):	-117.21752
Decimal Longitude:	-117.21752		
Location:	None		
Location(OSWCR):	None		
Original Source:	California Department of Water Resources - OSWCR(Well Numbers); California Department of Water Resources - Well Completion Reports		

Map Key	Direction	Distance (mi)	Distance (ft)	Elevation (ft)	DB
29	SSW	0.51	2,707.94	1,162.86	WATER WELLS

WCR No:	WCR1964-001641	City(OSWCR):	None
City:	None	County(OSWCR):	San Bernardino
County:	San Bernardino	Decimal Lat(OSWCR):	34.0992
Decimal Latitude:	34.0992	Decim Long(OSWCR):	-117.21752
Decimal Longitude:	-117.21752		
Location:	SANTA ANA RIVER, CALIF ST, NORTON AIR FO		
Location(OSWCR):	SANTA ANA RIVER, CALIF ST, NORTON AIR FO		
Original Source:	California Department of Water Resources - OSWCR(Well Numbers); California Department of Water Resources - Well Completion Reports		

Map Key	Direction	Distance (mi)	Distance (ft)	Elevation (ft)	DB
29	SSW	0.51	2,707.94	1,162.86	WATER WELLS

WCR No:	WCR1776-007335	City(OSWCR):	None
City:	None	County(OSWCR):	San Bernardino
County:	San Bernardino	Decimal Lat(OSWCR):	34.0992
Decimal Latitude:	34.0992	Decim Long(OSWCR):	-117.21752
Decimal Longitude:	-117.21752		
Location:	TIPPECANOE ST, CITY CREEK		
Location(OSWCR):	TIPPECANOE ST, CITY CREEK		
Original Source:	California Department of Water Resources - OSWCR(Well Numbers); California Department of Water Resources - Well Completion Reports		

Wells and Additional Sources Detail Report

Resources - Well Completion Reports

Map Key	Direction	Distance (mi)	Distance (ft)	Elevation (ft)	DB
29	SSW	0.51	2,707.94	1,162.86	WATER WELLS

WCR No: WCR1943-000239 City(OSWCR): None
 City: None County(OSWCR): Los Angeles
 County: Los Angeles Decimal Lat(OSWCR): 34.0992
 Decimal Latitude: 34.0992 Decim Long(OSWCR): -117.21752
 Decimal Longitude: -117.21752
 Location: W OF SAN BERNARDINO, FOURTH ST, PEPPER A
 Location(OSWCR): W OF SAN BERNARDINO, FOURTH ST, PEPPER A
 Original Source: California Department of Water Resources - OSWCR(Well Numbers); California Department of Water Resources - Well Completion Reports

Map Key	Direction	Distance (mi)	Distance (ft)	Elevation (ft)	DB
29	SSW	0.51	2,707.94	1,162.86	WATER WELLS

WCR No: WCR1958-001240 City(OSWCR): None
 City: None County(OSWCR): San Bernardino
 County: San Bernardino Decimal Lat(OSWCR): 34.0992
 Decimal Latitude: 34.0992 Decim Long(OSWCR): -117.21752
 Decimal Longitude: -117.21752
 Location: ONE HUNDRED SECOND ST, Y ST, NORTON AIR
 Location(OSWCR): ONE HUNDRED SECOND ST, Y ST, NORTON AIR
 Original Source: California Department of Water Resources - OSWCR(Well Numbers); California Department of Water Resources - Well Completion Reports

Map Key	Direction	Distance (mi)	Distance (ft)	Elevation (ft)	DB
29	SSW	0.51	2,707.94	1,162.86	WATER WELLS

WCR No: WCR0083212 City(OSWCR): None
 City: None County(OSWCR): San Bernardino
 County: San Bernardino Decimal Lat(OSWCR): 34.0992
 Decimal Latitude: 34.0992 Decim Long(OSWCR): -117.21752
 Decimal Longitude: -117.21752
 Location: None
 Location(OSWCR): None
 Original Source: California Department of Water Resources - OSWCR(Well Numbers); California Department of Water Resources - Well Completion Reports

Map Key	Direction	Distance (mi)	Distance (ft)	Elevation (ft)	DB
29	SSW	0.51	2,707.94	1,162.86	WATER WELLS

WCR No: WCR1943-000167 City(OSWCR): None
 City: None County(OSWCR): San Bernardino

Wells and Additional Sources Detail Report

County:	San Bernardino	Decimal Lat(OSWCR):	34.0992
Decimal Latitude:	34.0992	Decim Long(OSWCR):	-117.21752
Decimal Longitude:	-117.21752		
Location:	VICTORIA, PEPPER AVE, MILL ST		
Location(OSWCR):	VICTORIA, PEPPER AVE, MILL ST		
Original Source:	California Department of Water Resources - OSWCR(Well Numbers); California Department of Water Resources - Well Completion Reports		

Map Key	Direction	Distance (mi)	Distance (ft)	Elevation (ft)	DB
29	SSW	0.51	2,707.94	1,162.86	WATER WELLS

WCR No:	WCR1943-000238	City(OSWCR):	None
City:	None	County(OSWCR):	Los Angeles
County:	Los Angeles	Decimal Lat(OSWCR):	34.0992
Decimal Latitude:	34.0992	Decim Long(OSWCR):	-117.21752
Decimal Longitude:	-117.21752		
Location:	W OF SAN BERNARDINO, FOURTH ST, PEPPER A		
Location(OSWCR):	W OF SAN BERNARDINO, FOURTH ST, PEPPER A		
Original Source:	California Department of Water Resources - OSWCR(Well Numbers); California Department of Water Resources - Well Completion Reports		

Map Key	Direction	Distance (mi)	Distance (ft)	Elevation (ft)	DB
29	SSW	0.51	2,707.94	1,162.86	WATER WELLS

WCR No:	WCR1998-009267	City(OSWCR):	San Bernardino
City:	San Bernardino	County(OSWCR):	San Bernardino
County:	San Bernardino	Decimal Lat(OSWCR):	34.0992
Decimal Latitude:	34.0992	Decim Long(OSWCR):	-117.21752
Decimal Longitude:	-117.21752		
Location:	Former Norton Air Force Base		
Location(OSWCR):	Former Norton Air Force Base		
Original Source:	California Department of Water Resources - OSWCR(Well Numbers); California Department of Water Resources - Well Completion Reports		

Map Key	Direction	Distance (mi)	Distance (ft)	Elevation (ft)	DB
29	SSW	0.51	2,707.94	1,162.86	WATER WELLS

WCR No:	WCR1998-009259	City(OSWCR):	San Bernardino
City:	San Bernardino	County(OSWCR):	San Bernardino
County:	San Bernardino	Decimal Lat(OSWCR):	34.0992
Decimal Latitude:	34.0992	Decim Long(OSWCR):	-117.21752
Decimal Longitude:	-117.21752		
Location:	Former Norton Air Force Base		
Location(OSWCR):	Former Norton Air Force Base		
Original Source:	California Department of Water Resources - OSWCR(Well Numbers); California Department of Water Resources - Well Completion Reports		

Wells and Additional Sources Detail Report

Map Key	Direction	Distance (mi)	Distance (ft)	Elevation (ft)	DB
29	SSW	0.51	2,707.94	1,162.86	WATER WELLS

WCR No: WCR1998-009262 City(OSWCR): San Bernardino
 City: San Bernardino County(OSWCR): San Bernardino
 County: San Bernardino Decimal Lat(OSWCR): 34.0992
 Decimal Latitude: 34.0992 Decim Long(OSWCR): -117.21752
 Decimal Longitude: -117.21752
 Location: Former Norton Air Force Base
 Location(OSWCR): Former Norton Air Force Base
 Original Source: California Department of Water Resources - OSWCR(Well Numbers); California Department of Water Resources - Well Completion Reports

Map Key	Direction	Distance (mi)	Distance (ft)	Elevation (ft)	DB
29	SSW	0.51	2,707.94	1,162.86	WATER WELLS

WCR No: WCR1998-009265 City(OSWCR): San Bernardino
 City: San Bernardino County(OSWCR): San Bernardino
 County: San Bernardino Decimal Lat(OSWCR): 34.0992
 Decimal Latitude: 34.0992 Decim Long(OSWCR): -117.21752
 Decimal Longitude: -117.21752
 Location: Former Norton Air Force Base
 Location(OSWCR): Former Norton Air Force Base
 Original Source: California Department of Water Resources - OSWCR(Well Numbers); California Department of Water Resources - Well Completion Reports

Map Key	Direction	Distance (mi)	Distance (ft)	Elevation (ft)	DB
29	SSW	0.51	2,707.94	1,162.86	WATER WELLS

WCR No: WCR1964-002067 City(OSWCR): San Bernardino
 City: San Bernardino County(OSWCR): San Bernardino
 County: San Bernardino Decimal Lat(OSWCR): 34.0992
 Decimal Latitude: 34.0992 Decim Long(OSWCR): -117.21752
 Decimal Longitude: -117.21752
 Location: in Santa Ana River btwn N end of Calif S
 Location(OSWCR): in Santa Ana River btwn N end of Calif S
 Original Source: California Department of Water Resources - OSWCR(Well Numbers); California Department of Water Resources - Well Completion Reports

Map Key	Direction	Distance (mi)	Distance (ft)	Elevation (ft)	DB
29	SSW	0.51	2,707.94	1,162.86	WATER WELLS

WCR No: WCR1998-009258 City(OSWCR): San Bernardino
 City: San Bernardino County(OSWCR): San Bernardino
 County: San Bernardino Decimal Lat(OSWCR): 34.0992
 Decimal Latitude: 34.0992 Decim Long(OSWCR): -117.21752

Wells and Additional Sources Detail Report

Decimal Longitude: -117.21752
 Location: Former Norton Air Force Base
 Location(OSWCR): Former Norton Air Force Base
 Original Source: California Department of Water Resources - OSWCR(Well Numbers); California Department of Water Resources - Well Completion Reports

Map Key	Direction	Distance (mi)	Distance (ft)	Elevation (ft)	DB
29	SSW	0.51	2,707.94	1,162.86	WATER WELLS

WCR No: WCR1996-010385 City(OSWCR): San Bernardino
 City: San Bernardino County(OSWCR): San Bernardino
 County: San Bernardino Decimal Lat(OSWCR): 34.0992
 Decimal Latitude: 34.0992 Decim Long(OSWCR): -117.21752
 Decimal Longitude: -117.21752
 Location: PALM MEADOWS GOLF COURSE
 Location(OSWCR): PALM MEADOWS GOLF COURSE
 Original Source: California Department of Water Resources - OSWCR(Well Numbers); California Department of Water Resources - Well Completion Reports

Map Key	Direction	Distance (mi)	Distance (ft)	Elevation (ft)	DB
29	SSW	0.51	2,707.94	1,162.86	WATER WELLS

WCR No: WCR1998-009257 City(OSWCR): San Bernardino
 City: San Bernardino County(OSWCR): San Bernardino
 County: San Bernardino Decimal Lat(OSWCR): 34.0992
 Decimal Latitude: 34.0992 Decim Long(OSWCR): -117.21752
 Decimal Longitude: -117.21752
 Location: Former Norton Air Force Base
 Location(OSWCR): Former Norton Air Force Base
 Original Source: California Department of Water Resources - OSWCR(Well Numbers); California Department of Water Resources - Well Completion Reports

Map Key	Direction	Distance (mi)	Distance (ft)	Elevation (ft)	DB
29	SSW	0.51	2,707.94	1,162.86	WATER WELLS

WCR No: WCR1998-009261 City(OSWCR): San Bernardino
 City: San Bernardino County(OSWCR): San Bernardino
 County: San Bernardino Decimal Lat(OSWCR): 34.0992
 Decimal Latitude: 34.0992 Decim Long(OSWCR): -117.21752
 Decimal Longitude: -117.21752
 Location: Former Norton Air Force Base
 Location(OSWCR): Former Norton Air Force Base
 Original Source: California Department of Water Resources - OSWCR(Well Numbers); California Department of Water Resources - Well Completion Reports

Map Key	Direction	Distance (mi)	Distance (ft)	Elevation (ft)	DB
58	ENE	0.78	4,137.37	1,231.50	WATER WELLS

Wells and Additional Sources Detail Report

WCR No:	WCR1985-010821	City(OSWCR):	None
City:	None	County(OSWCR):	San Bernardino
County:	San Bernardino	Decimal Lat(OSWCR):	34.11364
Decimal Latitude:	34.11364	Decim Long(OSWCR):	-117.20001
Decimal Longitude:	-117.20001		
Location:	HIGHLAND, NORWOOD		
Location(OSWCR):	HIGHLAND, NORWOOD		
Original Source:	California Department of Water Resources - OSWCR(Well Numbers); California Department of Water Resources - Well Completion Reports		

Map Key	Direction	Distance (mi)	Distance (ft)	Elevation (ft)	DB
58	ENE	0.78	4,137.37	1,231.50	WATER WELLS

WCR No:	WCR0033739	City(OSWCR):	None
City:	None	County(OSWCR):	San Bernardino
County:	San Bernardino	Decimal Lat(OSWCR):	34.11364
Decimal Latitude:	34.11364	Decim Long(OSWCR):	-117.20001
Decimal Longitude:	-117.20001		
Location:	None		
Location(OSWCR):	None		
Original Source:	California Department of Water Resources - OSWCR(Well Numbers); California Department of Water Resources - Well Completion Reports		

Map Key	Direction	Distance (mi)	Distance (ft)	Elevation (ft)	DB
58	ENE	0.78	4,137.37	1,231.50	WATER WELLS

WCR No:	WCR1986-011547	City(OSWCR):	San Bernardino
City:	San Bernardino	County(OSWCR):	San Bernardino
County:	San Bernardino	Decimal Lat(OSWCR):	34.11364
Decimal Latitude:	34.11364	Decim Long(OSWCR):	-117.20001
Decimal Longitude:	-117.20001		
Location:	FIFTH ST, CHRUCH ST, BOULDER ST		
Location(OSWCR):	FIFTH ST, CHRUCH ST, BOULDER ST		
Original Source:	California Department of Water Resources - OSWCR(Well Numbers); California Department of Water Resources - Well Completion Reports		

Map Key	Direction	Distance (mi)	Distance (ft)	Elevation (ft)	DB
58	ENE	0.78	4,137.37	1,231.50	WATER WELLS

WCR No:	WCR1942-000326	City(OSWCR):	None
City:	None	County(OSWCR):	San Bernardino
County:	San Bernardino	Decimal Lat(OSWCR):	34.11364
Decimal Latitude:	34.11364	Decim Long(OSWCR):	-117.20001
Decimal Longitude:	-117.20001		
Location:	CHURCH ST, EAST 3RD ST		

Wells and Additional Sources Detail Report

Location(OSWCR): CHURCH ST, EAST 3RD ST
 Original Source: California Department of Water Resources - OSWCR(Well Numbers); California Department of Water Resources - Well Completion Reports

Map Key	Direction	Distance (mi)	Distance (ft)	Elevation (ft)	DB
58	ENE	0.78	4,137.37	1,231.50	WATER WELLS

WCR No:	WCR1966-002337	City(OSWCR):	None
City:	None	County(OSWCR):	San Bernardino
County:	San Bernardino	Decimal Lat(OSWCR):	34.11364
Decimal Latitude:	34.11364	Decim Long(OSWCR):	-117.20001
Decimal Longitude:	-117.20001		
Location:	PALM AVE, THIRD ST		
Location(OSWCR):	PALM AVE, THIRD ST		
Original Source:	California Department of Water Resources - OSWCR(Well Numbers); California Department of Water Resources - Well Completion Reports		

Map Key	Direction	Distance (mi)	Distance (ft)	Elevation (ft)	DB
58	ENE	0.78	4,137.37	1,231.50	WATER WELLS

WCR No:	WCR1959-001609	City(OSWCR):	None
City:	None	County(OSWCR):	San Bernardino
County:	San Bernardino	Decimal Lat(OSWCR):	34.11364
Decimal Latitude:	34.11364	Decim Long(OSWCR):	-117.20001
Decimal Longitude:	-117.20001		
Location:	DUNKIRK AVE, BASELINE RD		
Location(OSWCR):	DUNKIRK AVE, BASELINE RD		
Original Source:	California Department of Water Resources - OSWCR(Well Numbers); California Department of Water Resources - Well Completion Reports		

Map Key	Direction	Distance (mi)	Distance (ft)	Elevation (ft)	DB
58	ENE	0.78	4,137.37	1,231.50	WATER WELLS

WCR No:	WCR1949-000479	City(OSWCR):	None
City:	None	County(OSWCR):	San Bernardino
County:	San Bernardino	Decimal Lat(OSWCR):	34.11364
Decimal Latitude:	34.11364	Decim Long(OSWCR):	-117.20001
Decimal Longitude:	-117.20001		
Location:	CENTER LINE, PACIFIC ST		
Location(OSWCR):	CENTER LINE, PACIFIC ST		
Original Source:	California Department of Water Resources - OSWCR(Well Numbers); California Department of Water Resources - Well Completion Reports		

Map Key	Direction	Distance (mi)	Distance (ft)	Elevation (ft)	DB
58	ENE	0.78	4,137.37	1,231.50	WATER WELLS

Wells and Additional Sources Detail Report

WCR No:	WCR1948-000967	City(OSWCR):	None
City:	None	County(OSWCR):	San Bernardino
County:	San Bernardino	Decimal Lat(OSWCR):	34.11364
Decimal Latitude:	34.11364	Decim Long(OSWCR):	-117.20001
Decimal Longitude:	-117.20001		
Location:	GAUME, CENTER LINE, EAST 3RD ST, CHURCH		
Location(OSWCR):	GAUME, CENTER LINE, EAST 3RD ST, CHURCH		
Original Source:	California Department of Water Resources - OSWCR(Well Numbers); California Department of Water Resources - Well Completion Reports		

Map Key	Direction	Distance (mi)	Distance (ft)	Elevation (ft)	DB
58	ENE	0.78	4,137.37	1,231.50	WATER WELLS

WCR No:	WCR1901-000057	City(OSWCR):	None
City:	None	County(OSWCR):	San Bernardino
County:	San Bernardino	Decimal Lat(OSWCR):	34.11364
Decimal Latitude:	34.11364	Decim Long(OSWCR):	-117.20001
Decimal Longitude:	-117.20001		
Location:	BARTON, WHITTIER		
Location(OSWCR):	BARTON, WHITTIER		
Original Source:	California Department of Water Resources - OSWCR(Well Numbers); California Department of Water Resources - Well Completion Reports		

Map Key	Direction	Distance (mi)	Distance (ft)	Elevation (ft)	DB
58	ENE	0.78	4,137.37	1,231.50	WATER WELLS

WCR No:	WCR1954-001904	City(OSWCR):	Highland
City:	Highland	County(OSWCR):	San Bernardino
County:	San Bernardino	Decimal Lat(OSWCR):	34.11364
Decimal Latitude:	34.11364	Decim Long(OSWCR):	-117.20001
Decimal Longitude:	-117.20001		
Location:	EAST 3RD ST, PALM AVE		
Location(OSWCR):	EAST 3RD ST, PALM AVE		
Original Source:	California Department of Water Resources - OSWCR(Well Numbers); California Department of Water Resources - Well Completion Reports		

Map Key	Direction	Distance (mi)	Distance (ft)	Elevation (ft)	DB
58	ENE	0.78	4,137.37	1,231.50	WATER WELLS

WCR No:	WCR1981-008305	City(OSWCR):	Redlands
City:	Redlands	County(OSWCR):	San Bernardino
County:	San Bernardino	Decimal Lat(OSWCR):	34.11364
Decimal Latitude:	34.11364	Decim Long(OSWCR):	-117.20001
Decimal Longitude:	-117.20001		
Location:	N ALABAMA		
Location(OSWCR):	N ALABAMA		
Original Source:	California Department of Water Resources - OSWCR(Well Numbers); California Department of Water Resources - Well Completion Reports		

Wells and Additional Sources Detail Report

Resources - Well Completion Reports

Map Key	Direction	Distance (mi)	Distance (ft)	Elevation (ft)	DB
58	ENE	0.78	4,137.37	1,231.50	WATER WELLS

WCR No: WCR1962-001660 City(OSWCR): San Bernardino
 City: San Bernardino County(OSWCR): San Bernardino
 County: San Bernardino Decimal Lat(OSWCR): 34.11364
 Decimal Latitude: 34.11364 Decim Long(OSWCR): -117.20001
 Decimal Longitude: -117.20001
 Location: EAST 3RD ST
 Location(OSWCR): EAST 3RD ST
 Original Source: California Department of Water Resources - OSWCR(Well Numbers); California Department of Water Resources - Well Completion Reports

Map Key	Direction	Distance (mi)	Distance (ft)	Elevation (ft)	DB
58	ENE	0.78	4,137.37	1,231.50	WATER WELLS

WCR No: WCR1909-000026 City(OSWCR): Highland
 City: Highland County(OSWCR): San Bernardino
 County: San Bernardino Decimal Lat(OSWCR): 34.11364
 Decimal Latitude: 34.11364 Decim Long(OSWCR): -117.20001
 Decimal Longitude: -117.20001
 Location: BASE LINE, LA PRAIX, BOULDER AVE
 Location(OSWCR): BASE LINE, LA PRAIX, BOULDER AVE
 Original Source: California Department of Water Resources - OSWCR(Well Numbers); California Department of Water Resources - Well Completion Reports

Map Key	Direction	Distance (mi)	Distance (ft)	Elevation (ft)	DB
58	ENE	0.78	4,137.37	1,231.50	WATER WELLS

WCR No: WCR2005-011423 City(OSWCR): Highland
 City: Highland County(OSWCR): San Bernardino
 County: San Bernardino Decimal Lat(OSWCR): 34.11364
 Decimal Latitude: 34.11364 Decim Long(OSWCR): -117.20001
 Decimal Longitude: -117.20001
 Location: 7300 Church Avenue
 Location(OSWCR): 7300 Church Avenue
 Original Source: California Department of Water Resources - OSWCR(Well Numbers); California Department of Water Resources - Well Completion Reports

Map Key	Direction	Distance (mi)	Distance (ft)	Elevation (ft)	DB
58	ENE	0.78	4,137.37	1,231.50	WATER WELLS

WCR No: WCR1959-001513 City(OSWCR): Highland
 City: Highland County(OSWCR): San Bernardino

Wells and Additional Sources Detail Report

County:	San Bernardino	Decimal Lat(OSWCR):	34.11364
Decimal Latitude:	34.11364	Decim Long(OSWCR):	-117.20001
Decimal Longitude:	-117.20001		
Location:	DUNKIRK AVE, BASELINE RD, DUNKIRK PLANT		
Location(OSWCR):	DUNKIRK AVE, BASELINE RD, DUNKIRK PLANT		
Original Source:	California Department of Water Resources - OSWCR(Well Numbers); California Department of Water Resources - Well Completion Reports		

Map Key	Direction	Distance (mi)	Distance (ft)	Elevation (ft)	DB
58	ENE	0.78	4,137.37	1,231.50	WATER WELLS

WCR No:	WCR1948-000966	City(OSWCR):	Highland
City:	Highland	County(OSWCR):	San Bernardino
County:	San Bernardino	Decimal Lat(OSWCR):	34.11364
Decimal Latitude:	34.11364	Decim Long(OSWCR):	-117.20001
Decimal Longitude:	-117.20001		
Location:	CENTER LINE, BASE LINE, LA PRAIX ST		
Location(OSWCR):	CENTER LINE, BASE LINE, LA PRAIX ST		
Original Source:	California Department of Water Resources - OSWCR(Well Numbers); California Department of Water Resources - Well Completion Reports		

Map Key	Direction	Distance (mi)	Distance (ft)	Elevation (ft)	DB
58	ENE	0.78	4,137.37	1,231.50	WATER WELLS

WCR No:	WCR1948-001495	City(OSWCR):	None
City:	None	County(OSWCR):	San Bernardino
County:	San Bernardino	Decimal Lat(OSWCR):	34.11364
Decimal Latitude:	34.11364	Decim Long(OSWCR):	-117.20001
Decimal Longitude:	-117.20001		
Location:	BASELINE AVENUE, HIGHLAND		
Location(OSWCR):	BASELINE AVENUE, HIGHLAND		
Original Source:	California Department of Water Resources - OSWCR(Well Numbers); California Department of Water Resources - Well Completion Reports		

Map Key	Direction	Distance (mi)	Distance (ft)	Elevation (ft)	DB
58	ENE	0.78	4,137.37	1,231.50	WATER WELLS

WCR No:	WCR1954-001903	City(OSWCR):	None
City:	None	County(OSWCR):	San Bernardino
County:	San Bernardino	Decimal Lat(OSWCR):	34.11364
Decimal Latitude:	34.11364	Decim Long(OSWCR):	-117.20001
Decimal Longitude:	-117.20001		
Location:	PALM AVE, BASELINE RD, CHURCH AVE		
Location(OSWCR):	PALM AVE, BASELINE RD, CHURCH AVE		
Original Source:	California Department of Water Resources - OSWCR(Well Numbers); California Department of Water Resources - Well Completion Reports		

Wells and Additional Sources Detail Report

Map Key	Direction	Distance (mi)	Distance (ft)	Elevation (ft)	DB
58	ENE	0.78	4,137.37	1,231.50	WATER WELLS

WCR No:	WCR2001-010957	City(OSWCR):	None
City:	None	County(OSWCR):	San Bernardino
County:	San Bernardino	Decimal Lat(OSWCR):	34.11364
Decimal Latitude:	34.11364	Decim Long(OSWCR):	-117.20001
Decimal Longitude:	-117.20001		
Location:	None		
Location(OSWCR):	None		
Original Source:	California Department of Water Resources - OSWCR(Well Numbers); California Department of Water Resources - Well Completion Reports		

Map Key	Direction	Distance (mi)	Distance (ft)	Elevation (ft)	DB
58	ENE	0.78	4,137.37	1,231.50	WATER WELLS

WCR No:	WCR1992-016672	City(OSWCR):	None
City:	None	County(OSWCR):	San Bernardino
County:	San Bernardino	Decimal Lat(OSWCR):	34.11364
Decimal Latitude:	34.11364	Decim Long(OSWCR):	-117.20001
Decimal Longitude:	-117.20001		
Location:	BASELINE, SEINE		
Location(OSWCR):	BASELINE, SEINE		
Original Source:	California Department of Water Resources - OSWCR(Well Numbers); California Department of Water Resources - Well Completion Reports		

Map Key	Direction	Distance (mi)	Distance (ft)	Elevation (ft)	DB
66	SE	0.85	4,507.83	1,218.16	WATER WELLS

WCR No:	WCR1942-000328	City(OSWCR):	None
City:	None	County(OSWCR):	San Bernardino
County:	San Bernardino	Decimal Lat(OSWCR):	34.09902
Decimal Latitude:	34.09902	Decim Long(OSWCR):	-117.19994
Decimal Longitude:	-117.19994		
Location:	PALM AVE, 3RD ST		
Location(OSWCR):	PALM AVE, 3RD ST		
Original Source:	California Department of Water Resources - OSWCR(Well Numbers); California Department of Water Resources - Well Completion Reports		

Map Key	Direction	Distance (mi)	Distance (ft)	Elevation (ft)	DB
66	SE	0.85	4,507.83	1,218.16	WATER WELLS

WCR No:	WCR1954-001914	City(OSWCR):	None
City:	None	County(OSWCR):	San Bernardino
County:	San Bernardino	Decimal Lat(OSWCR):	34.09902
Decimal Latitude:	34.09902	Decim Long(OSWCR):	-117.19994

Wells and Additional Sources Detail Report

Decimal Longitude: -117.19994
 Location: PALM ST, 3RD ST
 Location(OSWCR): PALM ST, 3RD ST
 Original Source: California Department of Water Resources - OSWCR(Well Numbers); California Department of Water Resources - Well Completion Reports

Map Key	Direction	Distance (mi)	Distance (ft)	Elevation (ft)	DB
66	SE	0.85	4,507.83	1,218.16	WATER WELLS

WCR No: WCR1954-001916 City(OSWCR): None
 City: None County(OSWCR): San Bernardino
 County: San Bernardino Decimal Lat(OSWCR): 34.09902
 Decimal Latitude: 34.09902 Decim Long(OSWCR): -117.19994
 Decimal Longitude: -117.19994
 Location: PALM ST, 3RD ST
 Location(OSWCR): PALM ST, 3RD ST
 Original Source: California Department of Water Resources - OSWCR(Well Numbers); California Department of Water Resources - Well Completion Reports

Map Key	Direction	Distance (mi)	Distance (ft)	Elevation (ft)	DB
66	SE	0.85	4,507.83	1,218.16	WATER WELLS

WCR No: WCR1995-009553 City(OSWCR): Redlands
 City: Redlands County(OSWCR): San Bernardino
 County: San Bernardino Decimal Lat(OSWCR): 34.09902
 Decimal Latitude: 34.09902 Decim Long(OSWCR): -117.19994
 Decimal Longitude: -117.19994
 Location: 8203 ALABAMA ST
 Location(OSWCR): 8203 ALABAMA ST
 Original Source: California Department of Water Resources - OSWCR(Well Numbers); California Department of Water Resources - Well Completion Reports

Radon Information

This section lists any relevant radon information found for the target property.

Federal EPA Radon Zone for *SAN BERNARDINO* County: **2**

Zone 1: Counties with predicted average indoor radon screening levels greater than 4 pCi/L

Zone 2: Counties with predicted average indoor radon screening levels from 2 to 4 pCi/L

Zone 3: Counties with predicted average indoor radon screening levels less than 2 pCi/L

Federal Area Radon Information for *SAN BERNARDINO* County

No Measures/Homes:	17
Geometric Mean:	0.5
Arithmetic Mean:	0.7
Median:	0.7
Standard Deviation:	1
Maximum:	2.9
% >4 pCi/L:	0
% >20 pCi/L:	0
Notes on Data Table:	TABLE 1. Screening indoor radon data from the EPA/State Residential Radon Survey of California conducted during 1989-90. Data represent 2-7 day charcoal canister measurements from the lowest level of each home tested.

Federal Sources

FEMA National Flood Hazard Layer

FEMA FLOOD

The National Flood Hazard Layer (NFHL) data incorporates Flood Insurance Rate Map (FIRM) databases published by the Federal Emergency Management Agency (FEMA), and any Letters Of Map Revision (LOMRs) that have been issued against those databases since their publication date. The FIRM Database is the digital, geospatial version of the flood hazard information shown on the published paper FIRMs. The FIRM Database depicts flood risk information and supporting data used to develop the risk data. The FIRM Database is derived from Flood Insurance Studies (FISs), previously published FIRMs, flood hazard analyses performed in support of the FISs and FIRMs, and new mapping data, where available.

Indoor Radon Data

INDOOR RADON

Indoor radon measurements tracked by the Environmental Protection Agency(EPA) and the State Residential Radon Survey.

Public Water Systems Violations and Enforcement Data

PWSV

List of drinking water violations and enforcement actions from the Safe Drinking Water Information System (SDWIS) made available by the Drinking Water Protection Division of the US EPA's Office of Groundwater and Drinking Water. Enforcement sensitive actions are not included in the data released by the EPA. Address information provided in SWDIS may correspond either with the physical location of the water system, or with a contact address.

Radon Zone Level

RADON ZONE

Areas showing the level of Radon Zones (level 1, 2 or 3) by county. This data is maintained by the Environmental Protection Agency (EPA).

Safe Drinking Water Information System (SDWIS)

SDWIS

The Safe Drinking Water Information System (SDWIS) contains information about public water systems as reported to US Environmental Protection Agency (EPA) by the states. Addresses may correspond with the location of the water system, or with a contact address.

Soil Survey Geographic database

SSURGO

The Soil Survey Geographic database (SSURGO) contains information about soil as collected by the National Cooperative Soil Survey at the Natural Resources Conservation Service (NRCS). Soil maps outline areas called map units. The map units are linked to soil properties in a database. Each map unit may contain one to three major components and some minor components.

U.S. Fish & Wildlife Service Wetland Data

US WETLAND

The U.S. Fish & Wildlife Service Wetland layer represents the approximate location and type of wetlands and deepwater habitats in the United States.

USGS Current Topo

US TOPO

US Topo topographic maps are produced by the National Geospatial Program of the U.S. Geological Survey (USGS). The project was launched in late 2009, and the term "US Topo" refers specifically to quadrangle topographic maps published in 2009 and later.

USGS Geology

US GEOLOGY

Seamless maps depicting geological information provided by the United States Geological Survey (USGS).

USGS National Water Information System

FED USGS

The U.S. Geological Survey (USGS)'s National Water Information System (NWIS) is the nation's principal repository of water resources data. This database includes comprehensive information of well-construction details, time-series data for gage height, streamflow, groundwater level, and precipitation and water use data.

State Sources

Oil and Gas Wells

OGW

A list of Oil and Gas well locations. This is provided by California's Department of Conservation Division of

Appendix

Oil, Gas and Geothermal Resources.

Periodic Groundwater Level Measurement Locations

Locations of groundwater level monitoring wells in the Department of Water Resources (DWR)'s Periodic Groundwater Levels dataset. The DWR Periodic Groundwater Levels dataset contains seasonal and long-term groundwater level measurements collected by the Department of Water Resources and cooperating agencies.

MONITOR WELLS

Well Completion Reports

List of wells from the Well Completion Reports data made available by the California Department of Water Resources' (DWR) Online System for Well Completion Reports (OSWCR). Please note that the majority of well completion reports have been spatially registered to the center of the 1x1 mile Public Land Survey System section that the well is located in.

WATER WELLS

Liability Notice

Reliance on information in Report: The Physical Setting Report (PSR) DOES NOT replace a full Phase I Environmental Site Assessment but is solely intended to be used as a review of environmental databases and physical characteristics for the site or adjacent properties.

License for use of information in Report: No page of this report can be used without this cover page, this notice and the project property identifier. The information in Report(s) may not be modified or re-sold.

Your Liability for misuse: Using this Service and/or its reports in a manner contrary to this Notice or your agreement will be in breach of copyright and contract and ERIS may obtain damages for such mis-use, including damages caused to third parties, and gives ERIS the right to terminate your account, rescind your license to any previous reports and to bar you from future use of the Service.

No warranty of Accuracy or Liability for ERIS: The information contained in this report has been produced by ERIS Information Inc. ("ERIS") using various sources of information, including information provided by Federal and State government departments. The report applies only to the address and up to the date specified on the cover of this report, and any alterations or deviation from this description will require a new report. This report and the data contained herein does not purport to be and does not constitute a guarantee of the accuracy of the information contained herein and does not constitute a legal opinion nor medical advice. Although ERIS has endeavored to present you with information that is accurate, ERIS Information Inc. disclaims, any and all liability for any errors, omissions, or inaccuracies in such information and data, whether attributable to inadvertence, negligence or otherwise, and for any consequences arising therefrom. Liability on the part of ERIS is limited to the monetary value paid for this report.

Trademark and Copyright: You may not use the ERIS trademarks or attribute any work to ERIS other than as outlined above. This Service and Report(s) are protected by copyright owned by ERIS Information Inc. Copyright in data used in the Service or Report(s) (the "Data") is owned by ERIS or its licensors. The Service, Report(s) and Data may not be copied or reproduced in whole or in any substantial part without prior written consent of ERIS.

APPENDIX D: QUALIFICATIONS



Education

B.A. in Earth Sciences, University of Southern California

Training

40-Hour OSHA-approved Health & Safety Training
8-hour OSHA HAZWOPER Annual Refresher

Highlights

20 years in the environmental consulting industry
Phase I Environmental Site Assessments
Phase II and III Subsurface Investigations

Experience Summary

As a Senior Scientist for due diligence services within the Investment Advisory Group, Ms. Hodgetts focuses on providing solutions to clients' due diligence and engineering needs and sharing years of expertise with staff and clients. Previously, Ms. Hodgetts was a Senior Environmental Scientist for a Fortune 500 company and was responsible for managing due diligence projects throughout the United States.

Ms. Hodgetts has performed hundreds of Phase I Environmental Site Assessments, Third Party Reviews, Due Diligence Audits, and Record Search, Phase II Subsurface Investigations, Underground Storage Tank Investigations, Remedial Investigations, Limited asbestos surveys, Lead-based paint surveys, Radon Studies, and Lead-in-water sampling and analysis.

Ms. Hodgetts has worked with various clients including: individual investors, institutional investors, private and institutional equity companies, insurance companies, attorneys, brokers, developers, and multiple lenders.

Project Experience

Phase I Environmental Site assessments

Ms. Hodgetts has performed Phase I Environmental Site Assessments of commercial, residential, and industrial properties including schools, shopping centers, industrial parks, manufacturing facilities, drycleaners and gasoline stations.

Subsurface Investigations

Conducted soil and groundwater assessments at County of San Diego Department of Public Works Road Stations throughout San Diego County. Activities included field oversight of groundwater monitoring well installation using mud-rotary, air-rotary, and hollow-stem augers; soil and groundwater sampling; receptor surveys; and installed monitoring wells and soil borings.

Environmental Regulatory Compliance

Assisted in environmental regulatory compliance audit and ownership transfer activities. The audit included coordinating with local agencies to transfer environmental permits for air, wastewater, hazardous waste, and medical waste.

Storage Tank Programs

Completed UST Closure Reports, Limited Site Assessments, Soil Assessment Reports, Soil Closure Reports, and Corrective Action Plans for submittal to regulatory agencies for UST sites owned by various industrial and government entities.

School District Investigations

Worked in-house for San Diego Unified School District (SDUSD) for 15 months completing the environmental due diligence for Proposition MM, a bond measure passed by voters to fund modernization of 165 existing school and construction of 16 new/rebuilt schools. Activities included: conducting Phase I ESAs for proposed school sites, including information relevant to the California Department of Education (CDE) School Site Selection and Approval Guide; submitting Phase I ESAs for EPA Department of Toxic Substances Control review; preparing Public Participations Plans and assisting with public meeting presentations; and submitting site packages to CDE for site approval. In addition to SDUSD, Ms. Hodgetts has also worked on Los Angeles Unified School District, Coronado Unified School District, and Lake Elsinore Unified School District sites.

Subsurface Investigations

Conducted soil and groundwater assessments at County of San Diego Department of Public Works Road Stations throughout San Diego County. Activities included field oversight of groundwater monitoring well installation using mud-rotary, air-rotary, and hollow-stem augers; soil and groundwater sampling; receptor surveys; and installed monitoring wells and soil borings.

Environmental Regulatory Compliance

Assisted in environmental regulatory compliance audit and ownership transfer activities. The audit included coordinating with local agencies to transfer environmental permits for air, wastewater, hazardous waste, and medical waste.

Cellular Telephone Investigations

Performed environmental assessments for cellular telephone antenna installations for a major cellular operator. Tasks included: inspections of numerous buildings, installations, additions, collocations, and vacant land; and asbestos and lead sampling at these facilities throughout southern California.

Contact

hhodgettsl@partneresi.com



Education

BA Geology, The Ohio State University

Registrations

California Professional Geologist No. 6221
Nevada Certified Environmental Manager No. 2359

Training

OSHA, Hazardous Waste Operator (HAZWOPER) 40 hour Certification
AHERA Certified Asbestos Inspector
Certified Project Manager

Highlights

Over 28 years of experience in the environmental service industry with a focus on due diligence assessments
Knowledgeable with ASTM, EPA's All Appropriate Inquiry (AAI), and customized client formats.
100+ Phase I Environmental Site Assessments

Experience Summary

As Technical Director for due diligence services as part of the Investment Advisory Group, Ms. Stott focuses on report quality, client service, and sharing her years of expertise with staff and clients.

Ms. Stott has performed hundreds of Phase I Environmental Site Assessments, Third Party Reviews, Due Diligence Audits, Record Search and Risk Assessments, Phase II and III Subsurface Investigations, Underground storage tank investigations, Remedial Investigations, Radon Studies, Mold Assessments, Methane Surveys, Indoor Air Quality Assessments, and Lead-in-water sampling and analysis.

Clients have varied and have included: individual investors, City of Los Angeles Agencies, Los Angeles County, City of Anaheim, institutional investors, private and institutional equity companies, insurance companies, attorneys, brokers, developers, and multiple lenders.

Project Experience

Ms. Stott has conducted, managed and directed thousands of ESAs throughout her career and has been Senior Project Manager for hundreds of site investigations, characterization studies and remediation projects throughout California and the US. The following select projects summarize her experience and due diligence background:

Transaction Due Diligence

Project Manager, Western US and Southern California, LBA Realty - For over 17 years performed due diligence services related to real estate transfers as well as asset refinances for LBA Realty. The relationship requires close coordination and communication with property managers and representatives to provide a smooth process with client and lenders. Services have also included review of third party reports, asbestos surveys, subsurface investigations, and development of soil management plans. Many projects involved multiple locations in several states thus requiring coordination with other offices and client contacts.

Environmental Lead, West Coast, Barings, LLC (Barings) - Ms. Stott assists with management and review of environmental due diligence and environmental actions associated with acquisitions, property development, joint venture developments, property divestments and finance group loan transactions. Environmental due diligence includes Phase I ESAs, Phase II ESAs, indoor air quality assessments, mold assessment and mitigation planning, providing third party review, asbestos investigations, asbestos abatement, operation and maintenance plan development, remedial action development and implementation, regulatory correspondence and permitting.

Phase I ESAs – multiple clients throughout US - Ms. Stott manages and oversees preparation of Phase I Environmental Site Assessments for several confidential clients. All are completed to ASTM guidelines with various special criteria specific to each client.

Subsurface Investigations/Vapor Intrusion

Project Manager, Whittier, CA, Confidential Client - Conducted several investigations to evaluate the potential for vapor intrusion associated with contaminated groundwater into client buildings. At one location a horizontal well system was installed to passively vent vapors. Site investigations involved the installation of multiple, multi-depth vapor probes through the property to map the plume and to assist in decision making for potential further investigation. Data collected from both soil vapor and indoor air monitoring was subjected to risk assessment in order to determine if indoor air quality had been negatively impacted and engineering controls needed to protect workers. Client was able to purchase and redevelop portions of the desired parcels for use as parking.

Project Manager and Environmental Lead, Berkeley, CA, LBA Realty - Evaluation of potential risks associated with the presence of trichloroethylene (TCE) and breakdown products cis 1,2- dichloroethene (cis 1,2-DCE) and vinyl chloride (VC), and methyl tert butyl ether (MTBE) in groundwater and ambient air at an existing building in Berkeley, CA. Worked with outside counsel to evaluate, summarize, and present the risks and potential risks of continued investment in the property. Remedial systems were installed under DTSC oversight, risk assessment performed and the building remodeled and reused for office space.

Municipal/State Contracts

Project Manager, ESAs for City of Anaheim widening of Lincoln Avenue - As a subcontractor to the geotechnical consultant, Partner provided Environmental Site Assessments for multiple properties along the project alignment. The parcel uses ranged from car wash, to older office and motel properties, automotive repair, banks, public school, and a church. Partner finished the multi-site project on time and within budget.

Contact

Dstott@partneresi.com