

**PHASE I
ENVIRONMENTAL SITE ASSESSMENT
JURUPA SELF-STORAGE
JURUPA VALLEY, RIVERSIDE COUNTY, CALIFORNIA**

Prepared For:

Platinum Storage Group
4920 Campus Drive, Suite A
Newport Beach, CA 92660

Prepared By:

Lilburn Corporation
1905 Business Center Drive
San Bernardino, California 92408
(909) 890-1818

March 2020

TABLE OF CONTENTS

	PAGE
1.0 INTRODUCTION	1
2.0 SITE LOCATION.....	4
2.1 Description of Surrounding Area.....	4
2.2 Review of Historic Photographs	4
2.3 Historic United States Geological Survey (USGS) Maps.....	5
3.0 SITE VISIT	7
3.1 Property Evaluation	7
3.2 Property Owner/Agent Interviews	8
4.0 GEOLOGY AND HYDROGEOLOGY	9
4.1 Geology.....	9
4.2 Regional Hydrology and Groundwater.....	10
5.0 LOCAL AGENCY REVIEW	11
6.0 REGULATORY REVIEW	13
6.1 Target Property Search Results.....	25
6.2 Surrounding Sites Search Results	26
6.3 Vapor Encroachment Screen.....	31
7.0 CONCLUSIONS.....	33
CERTIFICATION	34
QUALIFICATIONS STATEMENT	35
LIMITATIONS.....	36
REFERENCES	37

LIST OF TABLES

Table 1	Summary of Site Reconnaissance.....	7
Table 2	Chain of Title for All Parcels Within Subject Site	12

LIST OF FIGURES

Figure 1	Regional Location.....	2
Figure 2	Project Vicinity	3

TABLE OF CONTENTS

APPENDICES

Appendix A	Aerial Photographs
Appendix B	Historical Topographic (USGS) Maps
Appendix C	Site Photos
Appendix D	Environmental Data Resources Inc. Report
Appendix D-1	Vapor Encroachment Screen
Appendix E	Certified Sanborn Map Report
Appendix F	Resume of ESA Report Preparers

1.0 INTRODUCTION

This Environmental Site Assessment (ESA) is prepared for Platinum Storage Group's acquisition of an approximate 4.73-acre, vacant parcel in the City of Jurupa Valley in Riverside County, California. The site is located east of Van Buren Boulevard and north of Clay Street. The property is identified by Assessor's Parcel Number (APN) 163-400-046-8. This ESA examines the existing environmental conditions upon, and in the vicinity of the subject property and identifies land uses that may pose a Recognized Environmental Condition (REC)¹ affecting the use or continued use of the subject property. Refer to Figures 1 and 2 for a Regional Location map and Project Vicinity map, respectively.

The purpose of this Phase I ESA is to assess historical uses that may have affected the subject site specifically relating to the presence or likely presence of a REC such as hazardous materials or petroleum products. This report includes any observed potential impacts to the site that may have altered the site's ecology, environment, functional use, or economic value. Visual observations and inquiry into public records are documented; no documents related to the placement of water pipelines, gas mains or other infrastructure were reviewed. No structures nor their content were evaluated as part of this ESA.

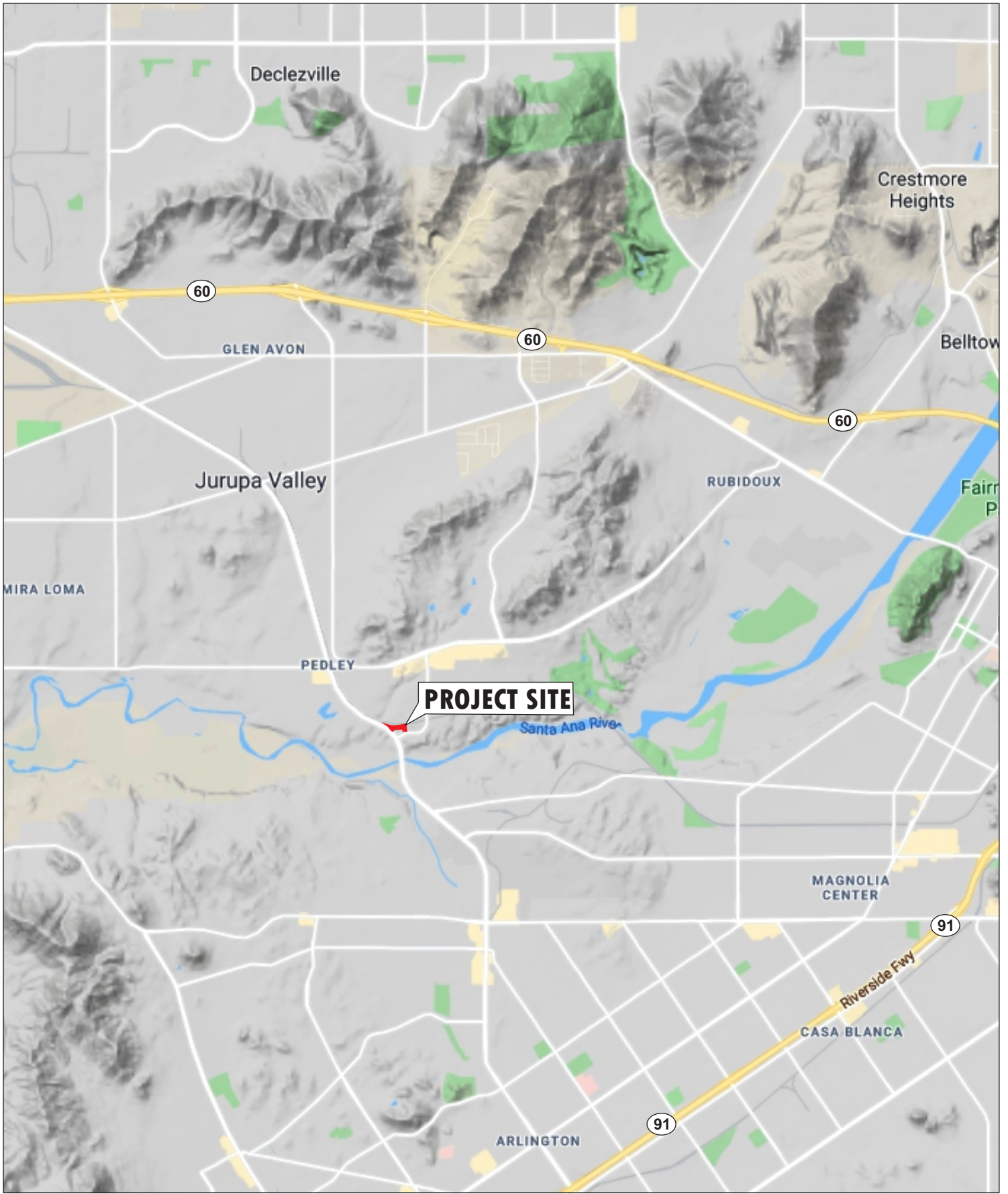
American Society for Testing and Materials (ASTM) Guidelines: This environmental assessment follows the guidelines established by the ASTM Standard Practice Manual for the *Phase I Environmental Site Assessment* process, *ASTM Designation E 1527-13*.

The objective of this ESA is to evaluate the subject site for current and historical sources of environmental concerns, evidence of hazardous substance disposal or releases from or onto the subject site, evidence of environmental threats from adjacent properties, and whether further environmental testing of the site is warranted. This report meets *ASTM Standards for ESA's*. To meet these objectives, Lilburn Corporation performed the following tasks:

- Reviewed available environmental reports.
- Reviewed historic land use records and files.
- Reviewed pertinent regulatory agency documents.
- Reviewed available current and historical aerial photographs of the site and adjacent properties.
- Performed a reconnaissance of adjacent and immediately surrounding properties.
- Performed an on-site reconnaissance of the property.
- Prepared this report.

The results of this ESA are presented in the following Sections, 2.0 – 7.0.

¹ American Society for Testing and Materials defines a Recognized Environmental Condition as “the presence or likely presence of any hazardous substances or petroleum products on a property under conditions that indicate an existing release, a past release, or a material threat of a release of any hazardous substances or petroleum products into structures on the property or into the ground, groundwater, or surface water of the property. The term includes hazardous substances or petroleum products even under conditions in compliance with laws.



REGIONAL LOCATION

Jurupa Self Storage Phase I Environmental Site Assessment
 Jurupa Valley, California

FIGURE 1

0 1
 Miles
 Source: Lilburn Corp., January, 2020.

LILBURN
 CORPORATION



PROJECT SITE

Union Pacific Railroad

Union Pacific Railroad

Van Buren Blvd

Clay St

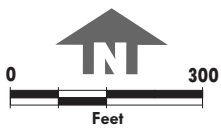
Clay St

Van Buren Blvd

PROJECT VICINITY

Jurupa Self Storage Phase I Environmental Site Assessment
Jurupa Valley, California

FIGURE 2



Source: Lilburn Corp., January, 2020.

LILBURN
CORPORATION

2.0 SITE LOCATION

The subject parcel is being evaluated at the request of Platinum Storage Group. The site is located east of Van Buren Boulevard and north of Clay Street in the City of Jurupa Valley in Riverside County, California. The property is identified by Assessor's Parcel Number (APN) 163-400-046-8.

The geographical location of the subject parcel is as follows:

Elevation: 742 ft. above sea level
Latitude: 33.9684660; 33° 58' 6.47" North
Longitude: 117.4669080; 117° 28' 0.86" West

2.1 DESCRIPTION OF SURROUNDING AREA

The surrounding area to the subject site is dominated by residential, commercial and industrial land use. The site is located approximately 0.33 miles north of the Santa Ana River and is bordered to the north by the Union Pacific Railroad.

Refer to Figure 2 for the Project Vicinity map.

2.2 REVIEW OF HISTORIC PHOTOGRAPHS

Aerial photographs reviewed that show the subject site and surrounding land uses include those taken for the following years:

<i>Year</i>	<i>Scale</i>	<i>Source</i>
1931	1" – 500'	FAIR
1938	1" – 500'	USDA
1948	1" – 500'	USGS
1953	1" – 500'	USDA
1959	1" – 500'	USDA
1967	1" – 500'	USDA
1975	1" – 500'	USGS
1985	1" – 500'	USDA
1990	1" – 500'	USDA
1994	1" – 500'	USGS/DOQQ
2006	1" – 500'	USDA/NAIP
2009	1" – 500'	USDA/NAIP
2012	1" – 500'	USDA/NAIP
2016	1" – 500'	USDA/NAIP

Appendix A contains the aerial photographs reviewed. The subject site is marked in red on each photograph to show an approximate location. The following is a summary of the photograph observations of land use on-site and in the vicinity for the corresponding years when the photographs were taken.

- The 1931-1953 aerial photographs show the subject site as vacant, undeveloped land. The site appears to be predominantly grassed field. The Santa Ana River is visible approximately 1/3-mile south of the site.
- The 1959 aerial photograph shows an increase in development (mainly residential). Van Buren Boulevard has been constructed and the Union Pacific Railroad is in place. The site remains vacant and undeveloped.
- The 1967-1975 aerial photographs show gradual increase in development, mainly to the area north of the project site. The site appears to have some light grading work done adjacent to Van Buren Boulevard. Most of the area south of the site remains vacant.
- The 1985-2006 aerial photographs show the Robertson's processing facility located on the property. Stockpiled material is observed at the eastern portion of the site and the processing plant is observed at the western portion of the site the west portion of the site.
- The 2009-2016 aerial photographs show the subject site and surrounding properties in their current configuration. The Robertson's processing facility is no longer operational, and the site appears to be vacant.

None of the aerial photographs reviewed (1931-2016) show evidence of any historical land uses on or adjacent to the subject site that would be considered a REC (i.e. automotive uses, drycleaners, landfill, etc.).

2.3 HISTORIC UNITED STATES GEOLOGICAL SURVEY (USGS) MAPS

Available historic and current USGS maps that include the subject site and surrounding area were reviewed for the years 1901 through 2012. The site's elevation is approximately 742 feet above sea level. The site is generally flat and regionally grades SSW toward the Santa Ana River.

<i>Year</i>	<i>Target Quad Name</i>	<i>Details</i>
2012	Riverside West	7.5 Minute Series
1980	Riverside West	7.5 Minute Series
1973	Riverside West	7.5 Minute Series
1967	Riverside West	7.5 Minute Series
1953	Riverside West	7.5 Minute Series
1947	Riverside	15 Minute Series
1942	Corona & Vicinity/Riverside Vicinity	7.5 Minute Series
1901	Riverside	15 Minute Series

Appendix B contains copies of the historic topographic maps reviewed, and the approximate location of the subject site is marked in red on each map. The subject parcel is located on the Riverside West USGS Quadrangle (and shown on other Source Sheets for historic review). A summary of the review of the maps is presented below.

- The 1901 USGS map show the subject site undeveloped land. The subject site is located approximately 1/3-mile north of the Santa Ana River and approximately 1/3-mile east of Horseshoe Lake. The general topography grades SSW toward the Santa Ana River.

- The 1942-1953 USGS maps show the subject site as vacant, undeveloped land. The Union Pacific Railroad has been constructed immediately north of the subject site. The area south of the subject site remains vacant while the area to the north west exhibits gradual residential growth.
- The 1967 USGS map shows the construction of Van Buren Boulevard immediately west of the subject site. The property north of the railroad tracks has been developed. The subject site remains vacant and undeveloped. The properties south of the subject site are identified as sand pits.
- The 1980 USGS map shows the property as vacant undeveloped land. Most of the area surrounding the site has been constructed.
- The 2012 USGS map shows The property and surrounding area in its current configuration. The property remains vacant, undeveloped land.

3.0 SITE VISIT

Summary: A site inspection was conducted on February 14, 2020 by Kevin Garcia of Lilburn Corporation. The subject site at the time of the survey was mainly vacant land. The site was accessed from Van Buren Boulevard at the site’s western boundary. No evidence of mining or past land use was observed during the site visit. Refer to Appendix C for photographs taken during the site visit which depict the site and surrounding properties. No RECs were identified during the site visit.

3.1 PROPERTY EVALUATION

On-Site Observations

An on-site survey/property evaluation was conducted on February 14, 2020. The subject site was observed by foot and adjacent properties were observed from the subject site. The purpose of the subject site reconnaissance was to observe the present site use and conditions as they relate to the possible presence of potentially hazardous substances and petroleum products. In addition, adjoining properties and roads were visually observed from the subject site to identify land uses and the potential presence of structures, operations, activities, or environmental conditions that may involve the use, treatment, storage, disposal, or generation of hazardous wastes and/or petroleum products that may pose an environmental concern to the subject site.

Table 1 presents a summary of the site survey/property evaluation.

**Table 1
Summary of Site Reconnaissance**

Observed on-site?	Yes	No
Existing structures		●
Power line towers		●
Evidence of past uses (foundations, debris, roads)		●
Hazardous substances and/or petroleum products (including containers)		●
Aboveground storage tanks (ASTs) or evidence of ASTs		●
Underground storage tanks (USTs) or evidence of USTs		●
Strong, pungent, or noxious odors		●
Pools of liquid likely to be hazardous materials or petroleum products		●
55-gallon Drums		●
Unidentified substance containers		●
PCB-containing equipment		●
Subsurface hydraulic equipment		●
Pits, ponds, or lagoons		●
Stained soil and/or pavement		●
Stressed vegetation		●

Observed on-site?	Yes	No
Waste or wastewater discharges to surface or surface waters on subject site (including stormwater)		●
Wells (irrigation, domestic, dry, injection, abandoned, monitoring)		●
Septic systems		●

Upon reconnaissance of the subject site, there was no evidence of storage tanks, drums, hazardous substances or petroleum products, unidentified substance containers, odors, pools of liquid, or any other potential environmental areas of concern. The subject site is currently vacant. No evidence of former land uses was identified during the site visit. No RECs were observed during the Subject site visit and no RECs were observed upon observation of adjacent properties.

Surrounding Land Uses

A summary description of surrounding land uses follows:

North Land Uses

Land use immediately north of the site consists Union Pacific Railroad.

South Land Uses

Land uses immediately south of the subject site consists of a Sizzler restaurant and De Anza Self Storage.

East Land Uses

Land uses immediately east of the subject site consists of Marcello's Pizza & Pasta Restaurant.

West Land Uses

Land use immediately west of the site consists of Van Buren Boulevard and Riverside County Department of Animal Services.

3.2 PROPERTY OWNER/AGENT INTERVIEWS

The current property owner was identified as Dennis Troesh. Contact with prior/current property owners was not able to be made throughout the environmental assessment process. The ability to perform an interview with such knowledgeable person(s) regarding past/current land use was not successful at the time of report submittal. Based on aerial photographs and all other available resources reviewed as part of this assessment, the subject site has remained vacant and no potentially hazardous uses were identified at the site or its surrounding area. Based on the research performed as part of this ESA, the likelihood of any potential REC at the subject site is considered very low.

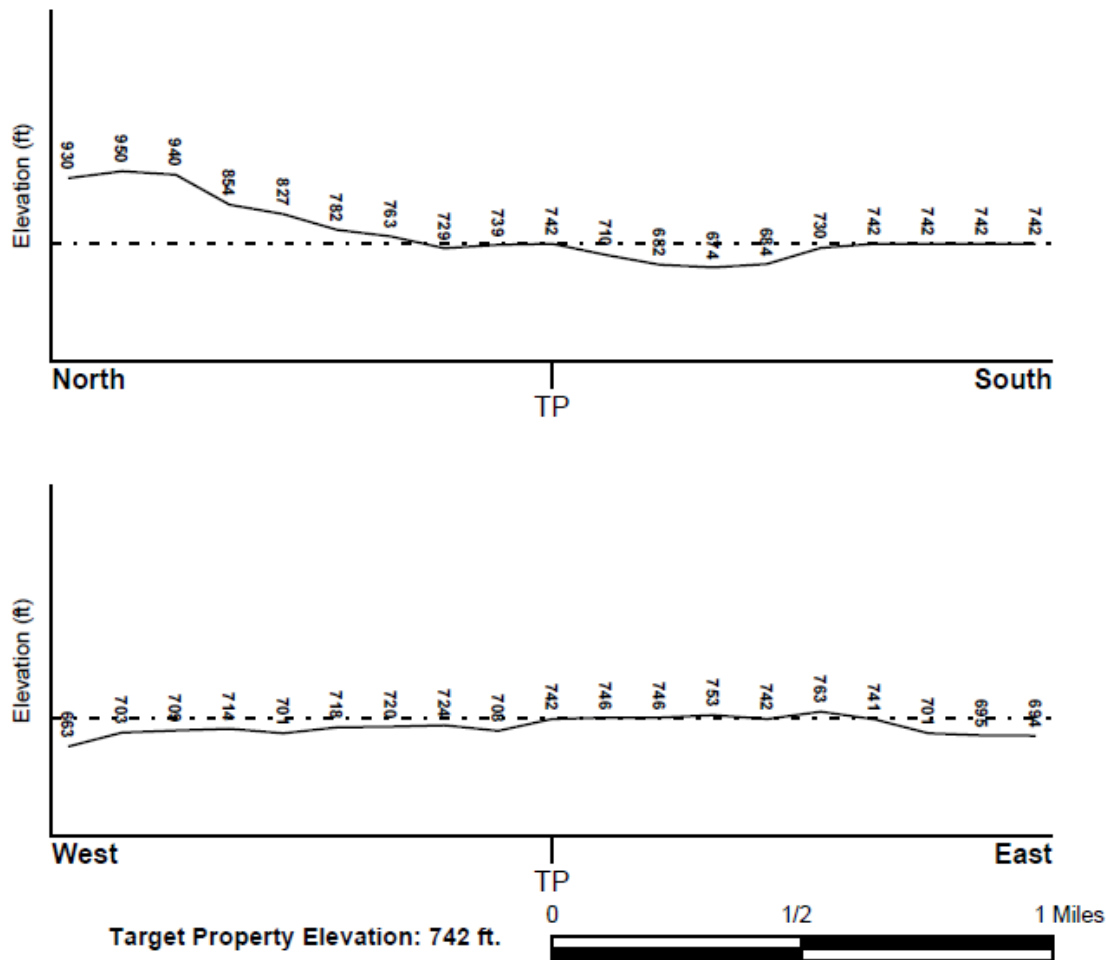
4.0 GEOLOGY AND HYDROGEOLOGY

Summary: No geologic or hydrogeologic concerns were encountered during the site visit, which would be considered “an impairment” to the use of the subject site or a REC.

4.1 GEOLOGY

The subject site is at an elevation of approximately 742 feet above mean sea level (amsl). The subject property is generally flat with a general topographic gradient SSW.

SURROUNDING TOPOGRAPHY: ELEVATION PROFILES



Source: Topography has been determined from the USGS 7.5' Digital Elevation Model and should be evaluated on a relative (not an absolute) basis. Relative elevation information between sites of close proximity should be field verified.

Seismic Fault Systems

According to the Southern California Earthquake Data Center (www.data.scec.org), the subject site is located approximately 12 miles southwest of the San Jacinto Fault and approximately 11 miles northeast of the Elsinore Fault.

Earthquakes, due to their ground acceleration and shifting, can cause major damage to buildings and create dangerous hazards to people through injury or death. Development projects in the seismically active Mojave Block region must mitigate these potential hazards through strict adherence to the California Building Code (CBC) and implementation of recommendations from geotechnical engineers.

4.2 REGIONAL HYDROLOGY AND GROUNDWATER

FEMA Flood Zone Mapping

According to the Environmental Data Resources, Inc (EDR) report included herein as Appendix D the project site is not located within the 100-year flood plain.

Local / Regional Water Agency Records

EDR Local/Regional Water Agency records indicate zero (0) wells within a 1.00-mile radius of the subject property. Refer to Appendix D of the EDR Report for additional information on well locations.

National Wetlands Inventory

According to the Environmental Data Resources, Inc (EDR) report included herein as Appendix D the project site is not located within the National Wetlands Inventory.

5.0 LOCAL AGENCY REVIEW

Summary: Local records were reviewed to determine if historical uses of the subject property or nearby uses could impact the continued use of the site. No records or historical information reviewed were considered a REC.

Various local agencies maintain databases or records which are useful for evaluating the history of a property, and which may provide indications pertaining to the past uses of the property and any potential environmental concerns. For the purposes of this ESA, records reviewed are presented below.

- Sanborn Fire Insurance Mapping
- County of Riverside Department of Environmental Health, Hazardous Materials Division
- County of Riverside Transportation, Land Management Agency Use Services (Building, Safety and Planning)
- Area Radon Testing
- Property Chain of Title Conveyance Documents-San Bernardino County Recorder's Office

Sanborn Fire Insurance Mapping

The Sanborn Maps were originally created for assessing fire insurance liability in urbanized areas in the United States. The certified Sanborn results provided by the EDR identify the subject site as occurring within unmapped property; therefore, Sanborn Maps are not available.

County of Riverside Department of Environmental Health, Hazardous Materials Division

The Riverside Department of Environmental Health, Hazardous Materials Division was contacted in February 2020 and a request for information relating to the subject site was submitted. The Riverside Department of Environmental Health, Hazardous Materials Division holds information regarding Leaking Underground Storage Tanks, regulated hazardous materials and toxic release inventory program.

Available records were reviewed at <https://www.rivcoeh.org/PublicInformation/PublicRecords> in February 2020. The records review demonstrated that no records exist for the subject site.

County of Riverside Transportation, Land Management Agency Use Services (Building, Safety and Planning)

The Transportation, Land Management Agency Use Services (Building, Safety and Planning) was contacted in February 2020 and a request for information relating to the subject site was submitted.

A records request for building permits and planning documents were requested in February 2020. Records indicate a permit for the operation of a Robertson's Processing Plant. These records do not indicate the presence of an REC at the Site as there is no indication of hazardous materials being stored at the site.

Area Radon Information

No testing for Radon was performed as part of this ESA, however a review of available information for the subject site's zip code (92509) revealed that twelve (12) tests for Radon within various structures have been performed in the area. No tests indicated Radon concentrations exceeding 4 pCi/L (Picocuries Per Liter)². Refer to Appendix D for additional information on Radon.

Property Chain of Title – San Bernardino County Recorder's Office

After a review of the property's Chain of Title (County of San Bernardino Assessor Office) no environmental concerns are anticipated based on prior ownership. Refer to Table 2 for the deed chain of titles. Date ranges are provided for each parcel.

Table 2
Chain of Title for All Parcels Within Subject Site

APN 163-400-046-8	
Owner(s)	Date Acquired
Dennis Troesh	12/31/2012

Source: County of Riverside Assessor, February 2020

² 4 pCi/L is the EPA lower action limit for habitable structures. Levels in excess of 4 pCi/L typically require remediation.

6.0 REGULATORY REVIEW

Summary: A review of Federal and State environmental databases revealed no environmental concerns or issues directly related to the site, which would be considered “an impairment” or REC. In addition, the review also revealed no environmental concerns or issues directly related to properties in the surrounding area. No mapped sites were found in EDR’s search of “reasonably ascertainable” government records on the target property; however, multiple mapped sites were identified within the search radius surrounding the target property. Based upon the information provided by EDR, those properties were determined to be of no environmental concern to the project site based on their distance to the site, elevation related to the site, and their “Case Closed” status. It is unlikely the properties have impacted the environmental integrity of the subject site. Refer to Appendix D for additional information.

The State of California and various federal government agencies investigate and/or track numerous environmental concerns on a regional basis. For the purposes of this ESA, the following agency records were reviewed for a one-mile radius of the subject property.

FEDERAL RECORDS

NPL: National Priority List

Source: EPA

Telephone: N/A

National Priorities List (Superfund). The NPL is a subset of CERCLIS and identifies over 1,200 sites for priority cleanup under the Superfund Program. NPL sites may encompass relatively large areas. As such, EDR provides polygon coverage for over 1,000 NPL site boundaries produced by EPA’s Environmental Photographic Interpretation Center (EPIC) and regional EPA offices.

Proposed NPL: Proposed National Priority List Sites

Source: EPA

Telephone: N/A

This database includes site proposed for listing in the NPL database.

NPL LIENS: Federal Superfund Liens

Source: EPA

Telephone: 202-564-4267

Federal Superfund Liens. Under the authority granted the USEPA by the Comprehensive Environmental Response, Compensation and Liability Act (CERCLA) of 1980, the USEPA has the authority to file liens against real property in order to recover remedial action expenditures or when the property owner receives notification of potential liability. USEPA compiles a listing of filed notices of Superfund Liens.

DELISTED NPL: National Priority List Deletions

Source: EPA

Telephone: N/A

The National Oil and Hazardous Substances Pollution Contingency Plan (NCP) establish the criteria that the EPA uses to delete sites from the NPL. In accordance with 40 CFR 300.425(e), sites may be deleted from the NPL where no further response is appropriate.

CERCLIS: Comprehensive Environmental Response, Compensation, and Liability Information System

Source: EPA

Telephone: 703-412-9810

CERCLIS contains data on potentially hazardous waste sites that have been reported to the USEPA by States, municipalities, private companies and private persons, pursuant to Section 103 of the Comprehensive Environmental Response, Compensation, and Liability Act (CERCLA). CERCLIS includes sites that are either proposed for or on the National Priorities List (NPL), and sites that are in the screening and assessment phase for possible inclusion on the NPL.

CERCLIS - NFRAP: No Further Remedial Action Planned

Source: EPA

Telephone: 703-412-9810

As of February 1995, CERCLIS sites designated "No Further Remedial Action Planned" (NFRAP) have been removed from CERCLIS. NFRAP sites may be sites where, following an initial investigation, no contamination was found, contamination was removed quickly without the need for the site to be placed on the NPL, or the contamination was not serious enough to require Federal Superfund action or NPL consideration. EPA has removed approximately 25,000 NFRAP sites to lift the unintended barriers to the redevelopment of these properties and has archived them as historical records so EPA does not needlessly repeat the investigations in the future. This policy change is part of the EPA's Brownfields Redevelopment Program to help cities, States, private investors and affected citizens to promote economic redevelopment of unproductive urban sites.

LIENS 2: CERCLA Lien Information

Source: EPA

Telephone: 202-564-6023

Database provides information as the identity of sites and properties that have used Superfund funds.

CORRACTS: Corrective Action Report

Source: EPA

Telephone: 800-424-9346

CORRACTS identifies hazardous waste handlers with RCRA corrective action activity.

RCRA: Resource Conservation and Recovery Act Information

Source: EPA

Telephone: 415-495-8895

RCRA Info is EPA's comprehensive information system, providing access to data supporting the Resource Conservation and Recovery Act (RCRA) of 1976 and Solid Waste Amendments (HSWA) of 1984. RCRA Info replaces the data recording and reporting abilities of the Resource Conservation and Recovery Information System (RCRIS). The database includes selective information on-sites which generate, transport, store, treat and/or dispose of hazardous waste as defined by the Resource Conservation and Recovery Act (RCRA). Conditionally exempt small quantity generators (CESQGs) generate less than 100 kg of hazardous waste, or less than 1 kg of acutely hazardous waste per month. Small quantity generators (SQGs) generate between 100 kg and 1,000 kg of hazardous waste per month. Large quantity generators (LQGs) generate over 1,000 kg of hazardous waste, or over 1kg of actual hazardous waste per month. Transporters are individuals or entities that move hazardous waste from the generator off-site that can recycle, treat, store, or dispose of the waste. TSDFs treat, store, or dispose of the waste.

US ENG CONTROLS: Engineering Controls Sites List

Source: Environmental Protection Agency

Telephone: 703-603-8905

A listing of sites with engineering controls in place. Engineering controls include various forms of caps, building foundations, liners, and treatment methods to create pathway elimination for regulated substances to enter environmental media or effect human health.

US INST CONTROL: Sites with Institutional Controls

Source: Environmental Protection Agency

Telephone: 703-603-8905

A listing of sites with institutional controls in place. Institutional controls include administrative measures, such as groundwater use restrictions, construction restrictions, property use restrictions, and post remediation care requirements intended to prevent exposure to contaminants remaining on-site. Deed restrictions are generally required as part of the institutional controls.

ERNS: Emergency Response Notification System

Source: EPA/NTIS

Telephone: 202-267-2180

Emergency Response Notification System. ERNS records and stores information on reported releases of oil and hazardous substances.

HMIRS: Hazardous Materials Information Reporting System

Source: U.S. Department of Transportation

Telephone: 202-366-4555

Hazardous Materials Incident Report System. HMIRS contains hazardous material spill incidents reported to DOT.

DOT OPS: Incident and Accident Data

Source: Department of Transportation, Office of Pipeline Safety

Telephone: 202-366-4595

Pipeline safety and incident report database.

CDL: Clandestine Drug Labs

Source: Department of Toxic Substances Control

Telephone: 916-255-6504

A listing of drug lab locations. Listing of a location in this database does not indicate that any illegal drug lab materials were or were not present there and does not constitute a determination that the location either requires or does not require additional cleanup work.

US BROWNFIELDS: A Listing of Brownfields Sites

Source: Environmental Protection Agency

Telephone: 202-566-2777

Included in the listing are brownfields properties addresses by Cooperative Agreement Recipients and brownfields properties addressed by Targeted Brownfields Assessments. Targeted Brownfields Assessments-EPA's Targeted Brownfields Assessments (TBA) program is designed to help states, tribes, and municipalities--especially those without EPA Brownfields Assessment Demonstration Pilots--minimize the uncertainties of contamination often associated with brownfields. Under the TBA program, EPA provides funding and/or technical assistance for environmental assessments at brownfields sites throughout the country. Targeted Brownfields Assessments supplement and work with other efforts under EPA's Brownfields Initiative to promote cleanup and redevelopment of brownfields. Cooperative Agreement Recipients-States, political subdivisions, territories, and Indian tribes become Brownfields Cleanup Revolving Loan Fund (BCRLF) cooperative agreement recipients when they enter into BCRLF cooperative agreements with the U.S. EPA. EPA selects BCRLF cooperative agreement recipients based on a proposal and application process. BCRLF cooperative agreement recipients must use EPA funds provided through BCRLF cooperative agreement for specified brownfields-related cleanup activities.

DOD: Department of Defense Sites

Source: USGS

Telephone: 703-692-8801

This data sets consists of federally owned or administered lands, administered by the Department of Defense, that have any equal to or greater than 640 acre of the United States, Puerto Rico, and the U.S. Virgin islands.

FUDS: Formerly Used Defense Sites

Source: U.S. Army Corps of Engineers

Telephone: 202-528-4285

The listing includes locations of Formerly Used Defense Sites properties where the US Army Corps of Engineers is actively working or will take necessary cleanup actions.

LUCIS: Land Use Control Information System

Source: Department of the Navy

Telephone: 843-820-7326

Database contains records of land use control information pertaining to the former Navy Base Realignment and Closure properties.

CONSENT: Superfund (CERCLA) Consent Decrees

Source: EPA Regional Offices

Telephone: Varies

Major legal settlements that establish responsibility and standards for cleanup at NPL (Superfund) sites. Released periodically by United States District Courts after settlement by parties to litigation matters. Date of Government Version.

ROD: Records of Decision

Source: NTIS

Telephone: 703-416-0223

Record of Decision. ROD documents mandate a permanent remedy at an NPL (Superfund) site containing technical and health information to aid in the cleanup.

UMTRA: Uranium Mill Tailings sites

Source: Department of Energy

Telephone: 505-845-0011

Uranium ore was mined by private companies for federal government use in national defense programs. When the mills shut down, large piles of the sand-like material (mill tailings) remain after uranium has been extracted from the ore. Levels of human exposure to radioactive materials from the piles are low; however, in some cases tailings were used as construction materials before the potential health hazards of the tailings were recognized. In 1978, 24 inactive uranium mill tailings sites in Oregon, Idaho, Wyoming, Utah, Colorado, New Mexico, Texas, North Dakota, South Dakota, Pennsylvania, and on Navajo and Hopi tribal lands, were targeted for cleanup by the Department of Energy.

ODI: Open Dump Inventory

Source: Environmental Protection Agency

Telephone: 800-424-9346

An open dump is defined as a disposal facility that does not comply with one or more of the Part 257 or Part 258 Subtitle D Criteria.

DEBRIS REGION 9: Torres Martinez Reservation Illegal Dump Site Locations

Source: EPA

Telephone: 415-972-3336

A listing of illegal dump sites located on the Torres Martinez Indian Reservation located in eastern Riverside County and northern Imperial County, California.

MINES: Mines Master Index File

Source: Department of Labor, Mine Safety and Health Administration

Telephone: 303-231-5959

TRIS: Toxic Chemical Release Inventory System

Source: EPA

Telephone: 202-566-0250

Toxic Release Inventory System. TRIS identifies facilities that release toxic chemicals to the air, water and land in reportable quantities under SARA Title III Section 313.

TSCA: Toxic Substances Control Act

Source: EPA

Telephone: 202-260-5521

Toxic Substances Control Act. TSCA identifies manufacturers and importers of chemical substances included on the TSCA Chemical Substance Inventory list. It includes data on the production volume of these substances by plant site.

FTTS: FIFRA/TSCA Tracking System – FIFRA (Federal Insecticide, Fungicide, and Rodenticide Act)/TSCA (Toxic Substance Control Act)

Source: EPA

Telephone: 202-566-1667

FTTS tracks administrative cases and pesticide enforcement actions and compliance activities related to FIFRA, TSCA and EPCRA (Emergency Planning and Community Right-to-Know Act). To maintain currency, EDR contacts the Agency on a quarterly basis.

FTTS INSP: FIFRA/TSCA Tracking System – FIFRA (Federal Insecticide, Fungicide, and Rodenticide Act)/TSCA (Toxic Substance Control Act)

Source: EPA

Telephone: 202-564-1667

HIST FTTS: FIFRA/TSCA Tracking System Administration Case Listing

Source: EPA

Telephone: 202-564-2501

Database tracks establishments that generate pesticide use within the course of the calendar year.

SSTS: Section & Tracking System

Source: EPA

Telephone: 202-564-4203

Section 7 of the Federal Insecticide, Fungicide and Rodenticide Act, as amended (92 Stat. 829) requires all registered pesticide-producing establishments to submit a report to the environmental Protection Agency by March 1st each year. Each establishment must report the types and amounts of pesticides, active ingredients and devices being produced, and those having been produced and sold or distributed in the past year.

ICIS: Integrated Compliance Information System

Source: EPA

Telephone: 202-564-5088

The Integrated Compliance Information System (ICIS) supports the information needs of the national enforcement and compliance program as well as the unique needs of the National Pollutant Discharge Elimination System (NPDES) program.

PADS: PCB Activity Database System

Source: EPA

Telephone: 202-566-0500

PCB Activity Database. PADS Identifies generators, transporters, commercial stores and/or brokers and disposers of PCB's who are required to notify the EPA of such activities.

MLTS: Material Licensing Tracking System

Source: Nuclear Regulatory Commission

Telephone: 301-415-7169

MLTS is maintained by the Nuclear Regulatory Commission and contains a list of approximately 8,100 sites which possess or use radioactive materials, and which are subject to NRC licensing requirements.

RADINFO: Radiation Information Database

Source: EPA

Telephone; 202-343-9775

Contains information about facilities that are regulated by U.S. EPA regulations for radiation and radioactivity.

FINDS: Facility Index System/Facility Identification Initiative Program Summary Report

Source: EPA

Telephone: 415-947-8000

Facility Index System. FINDS contain both facility information and ‘pointers’ to other sources that contain more detail. EDR includes the following FINDS databases in this report: PCS (Permit Compliance System), AIRS (Aerometric Information Retrieval System), DOCKET (Enforcement Docket used to manage and track information on civil judicial enforcement cases for all environmental statutes), FURS (Federal Underground Injection Control), C-DOCKET (Criminal Docket System used to track criminal enforcement actions for all environmental statutes), FFIS (Federal Facilities Information System), STATE (State Environmental Laws and Statutes), and PADS (PCB Activity Data System).

RAATS: RCRA Administrative Action Tracking System

Source: EPA

Telephone: 202-564-4104

RCRA Administration Action Tracking System. RAATS contains records based on enforcement actions issued under RCRA pertaining to major violators and includes administrative and civil actions brought by the EPA. For administration actions after September 30, 1995, data entry in the RAATS database was discontinued. EPA retains a copy of the database for historical records. It was necessary to terminate RAATS because a decrease in agency resources made it impossible to continue to update the information contained in the database.

BRS: Biennial Reporting System

Source: EPA/NTIS

Telephone: 800-424-9346

The Biennial Reporting System is a national system administered by the EPA that collects data on the generation and management of hazardous waste. BRS captures detailed data from two groups: Large Quantity Generators (LQG) and Treatment, Storage, and Disposal Facilities.

STATE AND LOCAL RECORDS:

HIST CAL-SITES: Calsites Database

Source: Department of Toxic Substances Control

Telephone: 916-323-3400

The Calsites database contains potential or confirmed hazardous substance release properties. In 1996, California EPA reevaluated and significantly reduced the number of sites in the Calsites database. No longer updated by the state agency. It has been replaced by ENVIROSTOR.

CA BOND EXP. PLAN: Bond Expenditure Plan

Source: Department of Health Services

Telephone: 916-255-2118

Department of Health Services

SCH: School Property Evaluation Program

Source: Department of Toxic Substances Control

Telephone: 916-323-3400

This category contains proposed and existing school sites that are being evaluated by DTSC for possible hazardous materials contamination. In some cases, these properties may be listed in the Cal Sites category depending on the level of threat to public health and safety or the environment they pose.

TOXIC PITS: Toxic Pits Cleanup Act Sites

Source: State Water Resources Control Board

Telephone: 916-227-4364

Toxic PITS Cleanup Act Sites. TOXIC PITS identifies sites suspected of containing hazardous substances where cleanup has not yet been completed.

SWF/LF (SWIS): Solid Waste Information System

Source: Integrated Waste Management Board

Telephone: 916-341-6320

Active, Closed and Inactive Landfills. SWF/LF records typically contain an inventory of solid waste disposal facilities or landfills. These may be active or inactive facilities or open dumps that failed to meet RCRA Section 2004 criteria for solid waste landfills or disposal sites.

WMUDS/SWAT: Waste Management Unit Database

Source: State Water Resources Control Board

Telephone: 916-227-4448

Waste Management Unit Database System. WMUDS is used by the State Water Resources Control Board staff and the Regional Water Quality Control Boards for program tracking and inventory of waste management units. WMUDS is composed of the following databases: Facility Information, Scheduled Inspections Information, Waste Management Unit Information, SWAT Program Information, SWAT Report Summary Information, SWAT Report Summary Data, Chapter 15 (formerly Subchapter 15) Information, Chapter 15 Monitoring Parameters, TPCA Program Information, RCRA Program Information, Closure Information, and Interested Parties Information.

CA WDS: Waste Discharge system

Source: State Water Resources Control Board

Telephone: 916-341-5227

Sites that have been issued waste discharge requirements.

CORTESE: “Cortese” Hazardous Waste & Substance Sites List

Source: CAL EPA/Office of Emergency Information

Telephone: 916-323-3400

The sites for the list are designated by the State Water Resources Control Board (LUST), the Integrated Waste Management Board (SWF/LS), and the Department of Toxic Substances Control (Cal-Sites).

SWRCY: Recycler Database

Source: Department of Conservation

Telephone: 916-323-3836

A listing of recycling facilities in California.

LUST: Geotracker’s Leaking Underground Fuel Tank Report

Source: State Water Resources Control Board

Telephone: Per Region

Leaking Underground Storage Tank Incident Reports. LUST records contain an inventory of reported leaking underground storage tank incidents. Not all states maintain these records, and the information stored varies by state.

CA FID UST: Facility Inventory Database

Source: California Environmental Protection Agency

Telephone: 916-341-5851

The facility Inventory Database (FID) contains a historical listing of active and inactive underground storage tank locations from the State Water Resources Control Board.

SLIC: Statewide SLIC Cases

Source: State Water Resources Control Board

Telephone: 886-480-1028

The Spills, Leaks, Investigations, and Cleanups (SLIC) listings includes unauthorized discharges from spills and leaks, other than from underground storage tanks or other regulated sites.

UST: Active UST Facilities

Source: State Water Resources Control Board

Telephone: 916-480-1028

Active UST facilities gathered from the local regulatory agencies.

UST MENDOCINO: Mendocino County UST Database

Source: Department of Public Health

Telephone: 707-463-4466

A list of underground storage tanks in Mendocino County.

HIST UST: Hazardous Materials Storage Container Database

Source: State Water Resources Control Board

Telephone: 916-341-5851

The Hazardous Storage Container Database is a historical listing of UST sites. Refer to local/county source for current data.

AST: Aboveground Petroleum Storage Tank Facilities

Source: State Water Resources Control Board

Telephone: 916-341-5712

Registered Aboveground Storage Tanks.

LIENS: Environmental Liens Listing

Source: Department of Toxic Substances Control

Telephone: 916-323-3400

A listing of property locations with environmental liens for California where DTSC is a lien holder.

SWEEPS UST: SWEEPS UST Listing

Source: State Water Resources Control Board

Telephone: N/A

Statewide Environmental Evaluation and Planning System. This underground storage tank listing was updated and maintained by a company contacted by the SWRCB in the early 1980s? The listing is no longer updated or maintained. The local agency is the contact for more information on a site on the SWEEPS list.

CHMIRS: California Hazardous Material Incident Report System

Source: Office of Emergency Services

Telephone: 916-845-8400

California Hazardous Material Incident Reporting System. CHMIRS contains information on reported hazardous material incidents (accidental releases or spills).

NOTIFY 65: Proposition 65 Records

Source: State Water Resources Control Board

Telephone: 916-445-3846

Proposition 65 Notification Records. NOTIFY 65 contains facility notifications about any release which could impact drinking water and thereby expose the public to a potential health risk.

DEED: List of Deed Restrictions

Source: Department of Toxic Substances Control

Telephone: 916-323-3400

The use of recorded land use restrictions is one of the methods the DTSC uses to protect the public from unsafe exposures to hazardous substances and wastes.

VCP: Voluntary Cleanup Program Properties

Source: Department of Toxic Substances Control

Telephone: 916-323-3400

Contains low threat level properties with either confirmed or unconfirmed releases and the project proponents have request that DTSC oversee investigation and/or cleanup activities and have agreed to provide coverage for DTSC's costs.

DRY CLEANERS: Cleaner Facilities

Source: Department of Toxic Substances Control

Telephone: 916-327-4498

A list of drycleaner related facilities that have EPA ID numbers. These are facilities with certain SIC codes: power laundries, family and commercial, garment pressing and cleaner's agents, linen supply, coin-operated laundries and cleaning, drycleaning plants, except rugs, carpet and upholstery cleaning, industrial launders, laundry and garment services.

WIP: Well Investigation Program Case List

Source: Los Angeles Water Quality Control Board

Telephone: 213-576-6726

Well investigation program case in the San Gabriel and San Fernando Valley area.

CDL: Clandestine Drug Labs

Source: Drug Enforcement Administration

Telephone: 202-307-1000

Database provides a listing of clandestine drug lab locations.

RESPONSE: State Response Sites

Source: Department of Toxic Substances Control

Telephone: 916-323-3400

Identifies confirmed release sites where DTSC is involved in remediation, either in a lead or oversight capacity. These confirmed release sites are generally high-priority and high potential risk.

HAZNET: Hazardous Waste Information System

Source: California Environmental Protection Agency

Telephone: 916-255-1136

Facility and Manifest Data. The data is extracted from the copies of hazardous waste manifests received each year by the Department of Toxic Substances Control (DTSC). The annual volume of manifests is typically 700,000 - 1,000,000 annually, representing approximately 350,000 - 500,000 shipments. Data are from the manifests submitted without correction, and therefore many contain some invalid values for data elements such as generator ID, TSD ID, waste category, and disposal method.

EMI: Emissions Inventory Data

Source: California Air Resources Board

Telephone: 916-322-2990

Toxics and criteria pollutant emissions data collected by the ARB and local air pollution agencies.

HAULERS: Registered Waste Tire Haulers Listing

Source: Integrated Waste Management Board

Telephone: 916-341-6422

A listing of registered waste tire haulers.

ENVIROSTOR: EnviroStor Database

Source: Department of Toxic Substances Control

Telephone: 916-323-3400

The Department of Toxic Substances Control's (DTSC's) Site Mitigation and Brownfields Reuse Program's (SMBRP's) EnviroStor database identifies sites that have known contamination or sites for which there may be reasons to investigate further. The database includes the following site types: Federal Superfund sites (National Priorities List (NPL)); State Response, including Military Facilities and State Superfund; Voluntary Cleanup; and School sites. EnviroStor provides similar information to the information that was available in CalSites, and provides additional site information, including, but not limited to, identification of formerly-contaminated properties that have been released for reuse, properties where environmental deed restrictions have been recorded to prevent inappropriate land uses, and risk characterization information that is used to assess potential impacts to public health and the environment at contaminated sites.

TRIBAL RECORDS

INDIAN RESERV: Indian Reservations

Source: USGS

Telephone: 202-208-3710

This map layer portrays Indian administered lands of the United States that have any area equal to or greater than 640 acres.

INDIAN LUST: Leaking Underground Storage Tanks on Indian Land

Source: Environmental Protection Agency

Telephone: 617-918-1313

LUSTs on Indian land in Arizona, California, New Mexico and Nevada

INDIAN UST: Underground Storage Tanks on Indian Land

Source: EPA Region 9

Telephone: 415-972-3368

USTs on Indian land in Arizona, California, Hawaii, Nevada, the Pacific Islands, and Tribal Nations

HISTORICAL AND OTHER DATABASE(S)

Depending on the geographic area covered by the EDR Report, the data provided in these specialty databases may or may not be complete. For example, the existence of wetlands information data in a specific report does not mean that all wetlands in the area covered by the report are included.

Other Databases

Manufactured Gas Plants: EDR Proprietary Manufactured Gas Plants

The EDR Proprietary Manufactured Gas Plant Database includes records of coal gas plants (manufactured gas plants) compiled by EDR's researchers. Manufactured gas sites were used in the United States from the 1800's to 1950's to produce a gas that could be distributed and used as fuel. These plants used whale oil, rosin, coal, or a mixture of coal, oil, and water that also produced a significant amount of waste. Many of the byproducts of the gas production, such as coal tar (oily waste containing volatile and non-volatile chemicals), sludges, oils and other compounds are potentially hazardous to human health and the environment. The byproduct from this process was frequently disposed of directly at the plant site and can remain or spread slowly, serving as a continuous source of soil and groundwater contamination.

ECHO: Enforcement & Compliance History Information

EPA's ECHO provides integrated compliance and enforcement information for about 800,000 regulated facilities nationwide. Information regarding pollution sources, enforcement-related maps, and state performance is also provided.

EDR Historical Auto Stations: EDR Exclusive Historical Auto Stations

EDR has searched selected national collections of business directories and has collected listings of potential gas station/filling station/service station-sites that were available to EDR researchers. EDR's review was limited to those categories of sources that might, in EDR's opinion, include gas station/filling station/service station establishments. The categories reviewed included, but were not limited to gas, gas station, gasoline station, filling station, auto, automobile repair, auto service station, service station, etc.

EDR Historical Cleaners: EDR Exclusive Historical Cleaners

EDR has searched selected national collections of business directories and has collected listings of potential dry cleaner sites that were available to EDR researchers. EDR's review was limited to those categories of sources that might, in EDR's opinion, include dry cleaning establishments. The categories reviewed included, but were not limited to dry cleaners, cleaners, laundry, laundromat, cleaning/laundry, wash & dry etc.

6.1 TARGET PROPERTY SEARCH RESULTS

A search of available environmental records was conducted by Environmental Data Resources, Inc. (EDR) and reviewed as part of this ESA. The EDR database report meets the search requirements of EPA's Standards and Practices for All Appropriate Inquiries (40 CFR Part 312), and the ASTM Standard Practice for Environmental Site Assessments (E 1527-05) for the evaluation of environmental risk associated with a parcel of real estate.

The EDR database review did not identify the subject site in any searched databases within their “reasonably ascertainable” government records. Refer to Appendix D for the EDR Report.

6.2 SURROUNDING SITES SEARCH RESULTS

EDR was utilized to conduct a search of environmental databases within a one-mile radius of the subject site to meet the search requirements of EPA’s Standards and Practices for All Appropriate Inquiries (40 CFR Part 312), and the ASTM Standard Practice for Environmental Site Assessments (E 1527-13) for the evaluation of environmental risk associated with a parcel of real estate. Identified properties that are down gradient of the subject site are not listed herein. A copy of the EDR Report is contained in Appendix D.

STANDARD ENVIRONMENTAL RECORDS

Federal NPL site list

NPL: Also known as Superfund, the National Priority List database is a subset of CERCLIS and identifies over 1,200 sites for priority cleanup under the Superfund program. The source of this database is the U.S. EPA.

A review of the NPL list, as provided by EDR, and dated 10/25/2019 has revealed that there is 1 NPL site within approximately 1 mile of the target property.

Facility	Address	Dir/Dist	Map ID	Page
<i>Stringfellow Class I</i>	3940 Pyrite Street	<i>NW 1/2 - 1 (0.923 mi.)</i>	0	8

According to the EDR report, Stringfellow is located approximately 0.923 mile northwest of the site at approximately the same elevation. Based on overall groundwater flow and topographic gradient, which is southwest, the Stringfellow listing is not considered to be an environmental concern to the project and/or project site.

Federal CERCLIS NFRAP site list

SEMS-ARCHIVE: SEMS-ARCHIVE (Superfund Enterprise Management System Archive) tracks sites that have no further interest under the Federal Superfund Program based on available information. The list was formerly known as the CERCLIS-NFRAP, renamed to SEMS ARCHIVE by the EPA in 2015. EPA may perform a minimal level of assessment work at a site while it is archived if site conditions change and/or new information becomes available. Archived sites have been removed and archived from the inventory of SEMS sites. Archived status indicates that, to the best of EPA’s knowledge, assessment at a site has been completed and that EPA has determined no further steps will be taken to list the site on the National Priorities List (NPL), unless information indicates this decision was not appropriate or other considerations require a recommendation for listing at a later time. The decision does not necessarily mean that there is no hazard associated with a given site; it only means that, based upon available information, the location is not judged to be potential NPL site.

A review of the SEMS-ARCHIVE list, as provided by EDR, and dated 10/25/2019 has revealed that there is 1 SEMS-ARCHIVE site within approximately 0.5 miles of the target property.

Facility	Address	Dir/Dist	Map ID	Page
<i>Cal Steel Pressure Pipe</i>	6501 Clay Street	<i>NNE 1/8 - 1/4 (0.145 mi.)</i>	A6	54

This listing is identified as an archived site and indicates that, to the best of EPA’s knowledge, assessment at the site has been completed and that EPA has determined no further steps will be taken to list the site on the National Priorities List (NPL), unless information indicates this decision was not appropriate or other considerations require a recommendation for listing at a later time. This listing is not considered to be an environmental concern to the project and/or project site.

Federal RCRA generators list

RCRA-SQG: RCRAInfo is EPA’s comprehensive information system, providing access to data supporting the Resource Conservation and Recovery Act (RCRA) of 1976 and the Hazardous and Solid Waste Amendments (HSWA) of 1984. The database includes selective information on sites which generate, transport, store, treat and/or dispose of hazardous waste as defined by the Resource Conservation and Recovery Act (RCRA). Small quantity generators (SQGs) generate between 100 kg and 1,000 kg of hazardous waste per month.

A review of the RCRA-SQG list, as provided by EDR, and dated 12/16/2019 has revealed that there is 1 RCRA-SQG site within approximately 0.25 miles of the target property.

Facility	Address	Dir/Dist	Map ID	Page
<i>Cal Steel Pressure Pipe</i>	6501 Clay Street	<i>NNE 1/8 - 1/4 (0.145 mi.)</i>	A6	54

According to the EDR report, the property generates between 100 kg and 1,000 kg of hazardous waste per month. This database indicates generators of waste, however, does not indicate the presence or likelihood a release of waste has occurred. This listing is not considered to be an environmental concern to the project and/or project site.

State- and tribal - equivalent CERCLIS

ENVIROSTOR: The Department of Toxic Substances Control’s (DTSC’s) Site Mitigation and Brownfields Reuse Program’s (SMBRP’s) EnviroStor database identifies sites that have known contamination or sites for which there may be reasons to investigate further. The database includes the following site types: Federal Superfund sites (National Priorities List (NPL)); State Response, including Military Facilities and State Superfund; Voluntary Cleanup; and School sites. EnviroStor provides similar information to the information that was available in CalSites, and provides additional site information, including, but not limited to, identification of formerly-contaminated properties that have been released for reuse, properties where environmental deed restrictions have been recorded to prevent inappropriate land uses, and risk characterization information that is used to assess potential impacts to public health and the environment at contaminated sites.

A review of the ENVIROSTOR list, as provided by EDR, and dated 10/28/2019 has revealed that there are 4 ENVIROSTOR sites within approximately 1 mile of the target property.

Facility	Address	Dir/Dist	Map ID	Page
<i>United Concrete Pipe</i>	6501 Clay Street	<i>NNE 1/8 – 1/4 (0.145 mi.)</i>	A5	49
<i>Riverside Neighborhood</i>	East of Crest Avenue	<i>SSW 1/2 – 1 (0.742 mi.)</i>	D13	64
<i>Riverside Agriculture</i>	7020 Crest Avenue	<i>SSW 1/2 – 1 (0.771 mi.)</i>	D14	66
<i>Arlanza Neighborhood</i>	9595 Manitoba Place	<i>SSW 1/2 – 1 (0.815 mi.)</i>	15	288

According to the EDR report, the listing was responsible for two (2) LUST cases. The cases were reported in 1994 and 1998. Both cases reported diesel spills and were to have affected only soil. Both cases have “Case closed” status. Based on the distance from the listing to the project site, the affected media was limited to soil, and the “Case Closed” status, this property is not anticipated to present any environmental impact to the subject property.

State and tribal leaking storage tank lists

LUST: Leaking Underground Storage Tank (LUST) Sites included in GeoTracker. GeoTracker is the Water Boards data management system for sites that impact, or have the potential to impact, water quality in California, with emphasis on groundwater.

A review of the LUST list, as provided by EDR, has revealed that there are 2 LUST sites within approximately 0.5 miles of the target property.

Facility	Address	Dir/Dist	Map ID	Page
<i>Southwest Painting Corporation</i>	6251 Baldwin Avenue	<i>NNE 1/4 – 1/2 (0.428 mi.)</i>	C11	61
<i>Southwest Painting Corporation</i>	6251 Baldwin Avenue	<i>NNE 1/4 – 1/2 (0.428 mi.)</i>	C12	63

According to the EDR report, the listing was responsible for two (2) LUST cases. The cases were reported in 1986 when two, 1,000-gallon USTs that were used to store gasoline and thinners were removed. A Closure/No Further Action letter was issued April 4, 1989 by Riverside County Environmental Health Department. Both cases have “Case Closed” status. Based on the distance from the listing to the project site, the affected media was limited to soil, and the “Case Closed” status, this property is not anticipated to present any environmental impact to the subject property.

CPS-SLIC: Cleanup Program Sites (CPS; also known as Site Cleanups [SC] and formerly known as Spills, Leaks, Investigations, and Cleanups [SLIC] sites) included in GeoTracker. GeoTracker is the Water Boards data management system for sites that impact, or have the potential to impact, water quality in California, with emphasis on groundwater.

A review of the CPS-SLIC list, as provided by EDR, has revealed that there is 1 CPS-SLIC site within approximately 0.5 miles of the target property.

Facility	Address	Dir/Dist	Map ID	Page
6501 Clay Street	6501 Clay Street	NNE 1/8 - 1/4 (0.145 mi.)	A4	49

According to the EDR report, the listing was is a Cleanup Program Site and per GeoTracker has an “Open – Active” status as of 5/26/2017. The property was formerly used for manufacturing metal pipes coated with asphalt, plastic, or concrete. GeoTracker indicated that soil is only affected and therefore this property is not anticipated to present any environmental impact to the subject property.

ADDITIONAL ENVIRONMENTAL RECORDS

Local Lists of Hazardous waste / Contaminated Sites

CERS HAZ WASTE: List of sites in the California Environmental Protection Agency (CalEPA) Regulated Site Portal which fall under the Hazardous Chemical Management, Hazardous Waste Onsite Treatment, Household Hazardous Waste Collection, Hazardous Waste Generator, and RCRA LQ HW Generator programs.

A review of the CERS HAZ WASTE list, as provided by EDR, and dated 10/21/2019 has revealed that there is 1 CERS HAZ WASTE site within approximately 0.25 miles of the target property.

Facility	Address	Dir/Dist	Map ID	Page
<i>Clarkdietrich Building Systems</i>	6510 General Drive	<i>E 1/8 - 1/4 (0.179 mi.)</i>	2	42

This site is not anticipated to present any environmental impact to the subject property as the listing herein is a required reporting of their operation and not a violation of local, state, or federal regulations.

Local Lists of Registered Storage Tanks

SWEEPS UST: Statewide Environmental Evaluation and Planning System. This underground storage tank listing was updated and maintained by a company contacted by the SWRCB in the early 1990’s. The listing is no longer updated or maintained. The local agency is the contact for more information on a site on the SWEEPS list.

A review of the SWEEPS UST list, as provided by EDR, and dated 06/01/1994 has revealed that there is 1 SWEEPS UST site within approximately 0.25 miles of the target property.

Facility	Address	Dir/Dist	Map ID	Page
United Concrete Pipe	6501 Clay Street	NNE 1/8 - 1/4 (0.145 mi.)	A4	49

This site is not anticipated to present any environmental impact to the subject property as the listing herein is a required reporting of their operation and not a violation of local, state, or federal regulations.

HIST UST: Historical UST Registered Database.

A review of the HIST UST list, as provided by EDR, and dated 10/15/1990 has revealed that there is 1 HIST UST site within approximately 0.25 miles of the target property.

Facility	Address	Dir/Dist	Map ID	Page
United Concrete Pipe	6501 Clay Street	NNE 1/8 - 1/4 (0.145 mi.)	A4	49

This site is not anticipated to present any environmental impact to the subject property as the listing herein is a required reporting of their operation and not a violation of local, state, or federal regulations.

CA FID UST: The Facility Inventory Database contains active and inactive underground storage tank locations. The source is the State Water Resource Control Board.

A review of the CA FID UST list, as provided by EDR, and dated 10/31/1994 has revealed that there is 1 CA FID UST site within approximately 0.25 miles of the target property.

Facility	Address	Dir/Dist	Map ID	Page
United Concrete Pipe	6501 Clay Street	NNE 1/8 - 1/4 (0.145 mi.)	A4	49

This site is not anticipated to present any environmental impact to the subject property as the listing herein is a required reporting of their operation and not a violation of local, state, or federal regulations.

Other Ascertainable Records

RCRA NonGen / NLR: RCRAInfo is EPA's comprehensive information system, providing access to data supporting the Resource Conservation and Recovery Act (RCRA) of 1976 and the Hazardous and Solid Waste Amendments (HSWA) of 1984. The database includes selective information on sites which generate, transport, store, treat and/or dispose of hazardous waste as defined by the Resource Conservation and Recovery Act (RCRA). Non-Generators do not presently generate hazardous waste.

A review of the RCRA NonGen / NLR list, as provided by EDR, and dated 12/16/2019 has revealed that there are 5 RCRA NonGen / NLR sites within approximately 0.25 miles of the target property.

Facility	Address	Dir/Dist	Map ID	Page
Clarkdietrich Building Systems	6510 General Drive	E 1/8 - 1/4 (0.179 mi.)	2	42
United Concrete Pipe	6501 Clay Street	NNE 1/8 - 1/4 (0.145 mi.)	A5	49

The listings identified do not presently generate hazardous waste. The listings identified are identified as waste handlers. This listing does not indicate the presence or likelihood a release of waste has occurred. This listing is not considered to be an environmental concern to the project and/or project site.

ROD: Record of Decision. ROD documents mandate a permanent remedy at an NPL (Superfund) site containing technical and health information to aid the cleanup.

A review of the ROD list, as provided by EDR, and dated 10/25/2019 has revealed that there is 1 ROD site within approximately 1 mile of the target property.

Facility	Address	Dir/Dist	Map ID	Page
<i>Stringfellow Class I</i>	3940 Pyrite Street	<i>NW 1/2 - 1 (0.923 mi.)</i>	0	8

According to the EDR report, Stringfellow is located approximately 0.923 mile northwest of the site at approximately the same elevation. Based on overall groundwater flow and topographic gradient, which is southwest, the Stringfellow listing is not considered to be an environmental concern to the project and/or project site.

CONSENT: Major Legal settlements that establish responsibility and standards for cleanup at NPL (superfund) sites. Released periodically by U.S. District Courts after settlement by parties to litigation matters.

A review of the CONSENT list, as provided by EDR, and dated 09/30/2019 has revealed that there is 1 CONSENT site within approximately 1 mile of the target property.

Facility	Address	Dir/Dist	Map ID	Page
<i>Stringfellow Class I</i>	3940 Pyrite Street	<i>NW 1/2 - 1 (0.923 mi.)</i>	0	8

According to the EDR report, Stringfellow is located approximately 0.923 mile northwest of the site at approximately the same elevation. Based on overall groundwater flow and topographic gradient, which is southwest, the Stringfellow listing is not considered to be an environmental concern to the project and/or project site.

Based upon the information provided by EDR including the type of environmental databases and the distances of the mapped properties from the subject site, it is unlikely the properties have impacted the environmental integrity of the subject site. A copy of the EDR Report is contained in Appendix D.

6.3 VAPOR ENCROACHMENT SCREEN

The purpose of the preliminary vapor encroachment screen is to identify a vapor encroachment condition (VEC), which is the presence or likely presence of vapor chemicals of concern (COC) in subsurface soils at the site caused by the release of volatile organic compounds from contaminated soils or groundwater either on or near the site. The potential for VECs beneath the site was evaluated using EDR’s Vapor Encroachment Screen in accordance with ASTM E 2600-10 Standard Guide for Vapor Encroachment Screening. The evaluation included performing a Search Distance Test to identify if there are any known or potential contaminated properties surrounding or up gradient of the site within specific search radii, a COC test (for those known or suspect contaminated sites identified within the Search Distance Test) to evaluate whether or not COCs are likely to be present, and a Critical Distance Test to evaluate whether or not COCs in a

contaminated plume may be within the critical distance of the site (100 feet for non-petroleum hydrocarbon contaminants and 30 feet for petroleum hydrocarbons contaminants).

Based on a review of EDR's Vapor Encroachment Screen Report, EDR did not identify any COCs at the subject site or any sites within the search radius around the subject site. A VEC is not likely to be present at the subject site. Refer to Appendix D-1 for Vapor Encroachment Screen Report.

7.0 CONCLUSION

Based on the Phase I ESA visual inspection of the subject site and the surrounding area; an environmental records search and review of local, federal, and State databases; and in accordance with the limitations presented in this report, Lilburn Corporation presents the following conclusions concerning the subject site:

- No evidence was observed that the property has been used as a gasoline station, motor repair facility, commercial printing facility, dry cleaners, photo developing laboratory, junkyard or landfill, or as a waste treatment, storage, disposal, processing, or recycling facility. Additionally, no evidence was observed that there have been any previously damaged or discarded automotive or industrial batteries, paints, or other chemicals individually stored on or used at the property or at the subject site.
- No evidence that fill dirt has been brought onto the property that originated from a contaminated site or from an unknown origin was observed.
- No pits, ponds, or lagoons were observed on the property in connection with waste treatment or waste disposal.
- No signs or evidence of stained soil were observed on the property.
- No evidence was observed of any vent pipes, fill pipes, or access ways indicating a fill pipe protruding from the ground on the property or adjacent to any structure located on the property were made.
- No indication or evidence of leaks, spills, or staining by substances other than water, or foul odors, associated with any flooring drains, walls, ceilings or exposed grounds on the property was observed.
- No observations were made of evidence that any hazardous substances or petroleum products, unidentified waste materials, tires, automotive or industrial batteries, or any other waste materials have been buried and/or burned on the property.
- No transformer, capacitor, or any hydraulic equipment for which there are any records indicating the presence of PCBs was observed.
- Local records reviewed to date have not revealed environmental concerns or issues that would be considered an immediate impairment to property development.
- No geologic or hydrogeologic impairments to the subject site were encountered.
- Federal and State environmental databases revealed no environmental issues, which would be considered “an impairment” or REC to the subject site. Refer to Appendix D for a copy of the EDR Reports.

The information procured during this investigation was used to identify, to the extent practical and within the limitations of the Scope, RECs associated with the subject site due to current or past land use. The site reconnaissance and records review conducted during this Phase I ESA did not identify any RECs associated with storage, treatment, disposal, or releases of hazardous substances or petroleum products associated with the site or any adjacent properties. This assessment has revealed no evidence of RECs at the site and a Phase II Environmental Assessment is not recommended.

CERTIFICATION

I, Kevin Garcia, certify and agree that:

- (1) The inspector has no present or contemplated future interest in the site inspected.
- (2) The inspector has no personal interest in or bias with respect to the subject matter of the assessment report or the participants to the sale. This Site Assessment Report is not based in whole or in part upon the race, color, or national origin of the prospective owners or occupants of the site inspected, or upon the race, color or national origin of the present owners or occupants of the properties in the vicinity of the site inspected.
- (3) The inspector has personally inspected the site and has made an exterior inspection of all adjacent properties identified in the report. To the best of the inspector's knowledge and belief, all statements and information in this Site Assessment Report are true and correct, and the inspector has not knowingly withheld any significant information.
- (4) The legal description and address furnished is correct according to the information furnished to the inspector.
- (5) This Site Assessment Report was prepared in conformity with and is subject to the requirements of the Code of Professional Ethics and Standards of Professional Conduct of the environmental organizations with which the inspector is affiliated.
- (6) All conclusions and opinions concerning the subject site that are set forth in the Site Assessment Report were prepared by the inspector whose signature appears below.
- (7) I declare that to the best of my professional knowledge and belief, I meet the definition of an Environmental Professional as defined in ASTM E 1527-05 and 40 CFR 312.10. I have the specific qualification based on education, training, and experience to assess a property of the nature, history, and setting of the subject property. I have developed and performed all appropriate inquiries in conformance with the standard and practices set forth in 40 CFR Part 312.

Prepared By:

Kevin Garcia

March 13, 2020

QUALIFICATIONS STATEMENT

Lilburn Corporation is a full-service environmental consulting company with extensive experience in the completion of Phase I ESAs having completed more than 100 ESAs in the last 20 years. Lilburn Corporation staff responsible for preparation of Phase I ESAs (including this document) have extensive experience in completing Phase I ESAs in accordance with the current American Society of Testing and Materials standard practice document (ASTM E 1527-05). The resumes of the individual environmental professionals responsible for the completion of this Phase I ESA are included in Appendix G.

This Phase I ESA was completed under the direction of an “Environmental Professional” as defined in ASTM E 1527-005 and 40 CFR 312.10. The Environmental Professional was involved in the planning of the site reconnaissance and the interviews as well as the review and preparation of the report.

LIMITATIONS

The services described in this report were performed consistent with generally accepted professional consulting principles and practices. No other warranty, express or implied, is made. These services were performed consistent with our agreement with our client. This report is solely for the use and information of our client unless otherwise noted. Any reliance on this report by a third party is at such party's sole risk.

Opinions and recommendations contained in this report apply to conditions existing when services were performed and are intended only for the client, purposes, locations, time frames, and project parameters indicated. Not laboratory testing was performed in conjunction with this report. We are not responsible for the impacts of any changes in environmental standards, practices, or regulations subsequent to performance of services. We do not warrant the accuracy of information supplied by others, nor the use of segregated portions of this report.

The purpose of an environmental assessment is to reasonably evaluate the potential for or actual impact of past practices on a given site area. In performing an environmental assessment, it is understood that a balance must be struck between a reasonable inquiry into the environmental issues and an exhaustive analysis of each conceivable issue of potential concern. The following paragraphs discuss the assumptions and parameters under which such an opinion is rendered.

No investigation is thorough enough to exclude the presence of hazardous materials at a given site. If hazardous conditions have not been identified during the assessment, such a finding should not therefore be construed as a guarantee of the absence of such materials on the site, but rather as the result of the services performed within the scope, limitations, and cost of the work performed.

Environmental conditions may exist at the site that cannot be identified by visual observation. Where subsurface work was performed, our professional opinions are based in part on interpretation of data from discrete sampling locations that may not represent actual conditions at unsampled locations.

Except where there is express concern of our client, or where specific environmental contaminants have been previously reported by others, naturally occurring toxic substances, potential environmental contaminants inside buildings, or contaminant concentrations that are not of current environmental concern may not be reflected in this document.

REFERENCES

- The EDR Aerial Photo Decade Package, Environmental Data Resources, Inc. (January 2020).
- EDR Historical Topo Map Report with QuadMatch, Environmental Data Resources, Inc. (January 2020).
- The EDR Radius Map Report with GeoCheck, Environmental Data Resources, Inc. (January 2020).
- Vapor Encroachment Screen, Environmental Data Resources, Inc. (January 2020).
- Certified Sanborn Map Report, Environmental Data Resources, Inc. (January 2020).
- Southern California Earthquake Data Center, www.data.scec.org.

APPENDIX A
AERIAL PHOTOGRAPHS



Jurupa Self Storage

Pedley Road / Van Buren Blvd

Riverside, CA 92509

Inquiry Number: 5943091.8

January 22, 2020

The EDR Aerial Photo Decade Package



6 Armstrong Road, 4th floor
Shelton, CT 06484
Toll Free: 800.352.0050
www.edrnet.com

EDR Aerial Photo Decade Package

01/22/20

Site Name:

Jurupa Self Storage
Pedley Road / Van Buren Blvd
Riverside, CA 92509
EDR Inquiry # 5943091.8

Client Name:

Lilburn Corporation
1905 Business Center Drive
San Bernardino, CA 92408
Contact: Kevin Garcia



Environmental Data Resources, Inc. (EDR) Aerial Photo Decade Package is a screening tool designed to assist environmental professionals in evaluating potential liability on a target property resulting from past activities. EDR's professional researchers provide digitally reproduced historical aerial photographs, and when available, provide one photo per decade.

Search Results:

<u>Year</u>	<u>Scale</u>	<u>Details</u>	<u>Source</u>
2016	1"=500'	Flight Year: 2016	USDA/NAIP
2012	1"=500'	Flight Year: 2012	USDA/NAIP
2009	1"=500'	Flight Year: 2009	USDA/NAIP
2006	1"=500'	Flight Year: 2006	USDA/NAIP
1994	1"=500'	Acquisition Date: June 01, 1994	USGS/DOQQ
1990	1"=500'	Flight Date: September 06, 1990	USDA
1985	1"=500'	Flight Date: September 13, 1985	USDA
1975	1"=500'	Flight Date: August 01, 1975	USGS
1967	1"=500'	Flight Date: May 15, 1967	USDA
1959	1"=500'	Flight Date: November 06, 1959	USDA
1953	1"=500'	Flight Date: January 31, 1953	USDA
1948	1"=500'	Flight Date: July 10, 1948	USGS
1938	1"=500'	Flight Date: June 14, 1938	USDA
1931	1"=500'	Flight Date: September 18, 1931	FAIR

When delivered electronically by EDR, the aerial photo images included with this report are for ONE TIME USE ONLY. Further reproduction of these aerial photo images is prohibited without permission from EDR. For more information contact your EDR Account Executive.

Disclaimer - Copyright and Trademark Notice

This Report contains certain information obtained from a variety of public and other sources reasonably available to Environmental Data Resources, Inc. It cannot be concluded from this Report that coverage information for the target and surrounding properties does not exist from other sources. NO WARRANTY EXPRESSED OR IMPLIED, IS MADE WHATSOEVER IN CONNECTION WITH THIS REPORT. ENVIRONMENTAL DATA RESOURCES, INC. SPECIFICALLY DISCLAIMS THE MAKING OF ANY SUCH WARRANTIES, INCLUDING WITHOUT LIMITATION, MERCHANTABILITY OR FITNESS FOR A PARTICULAR USE OR PURPOSE. ALL RISK IS ASSUMED BY THE USER. IN NO EVENT SHALL ENVIRONMENTAL DATA RESOURCES, INC. BE LIABLE TO ANYONE, WHETHER ARISING OUT OF ERRORS OR OMISSIONS, NEGLIGENCE, ACCIDENT OR ANY OTHER CAUSE, FOR ANY LOSS OF DAMAGE, INCLUDING, WITHOUT LIMITATION, SPECIAL, INCIDENTAL, CONSEQUENTIAL, OR EXEMPLARY DAMAGES. ANY LIABILITY ON THE PART OF ENVIRONMENTAL DATA RESOURCES, INC. IS STRICTLY LIMITED TO A REFUND OF THE AMOUNT PAID FOR THIS REPORT. Purchaser accepts this Report "AS IS". Any analyses, estimates, ratings, environmental risk levels or risk codes provided in this Report are provided for illustrative purposes only, and are not intended to provide, nor should they be interpreted as providing any facts regarding, or prediction or forecast of, any environmental risk for any property. Only a Phase I Environmental Site Assessment performed by an environmental professional can provide information regarding the environmental risk for any property. Additionally, the information provided in this Report is not to be construed as legal advice.

Copyright 2020 by Environmental Data Resources, Inc. All rights reserved. Reproduction in any media or format, in whole or in part, of any report or map of Environmental Data Resources, Inc., or its affiliates, is prohibited without prior written permission.

EDR and its logos (including Sanborn and Sanborn Map) are trademarks of Environmental Data Resources, Inc. or its affiliates. All other trademarks used herein are the property of their respective owners.



INQUIRY #: 5943091.8

YEAR: 2016

— = 500'





INQUIRY #: 5943091.8

YEAR: 2012

— = 500'





INQUIRY #: 5943091.8

YEAR: 2009

— = 500'






INQUIRY #: 5943091.8

YEAR: 2006

— = 500'





INQUIRY #: 5943091.8

YEAR: 1994

— = 500'





INQUIRY #: 5943091.8

YEAR: 1990

— = 500'





INQUIRY #: 5943091.8

YEAR: 1985

— = 500'



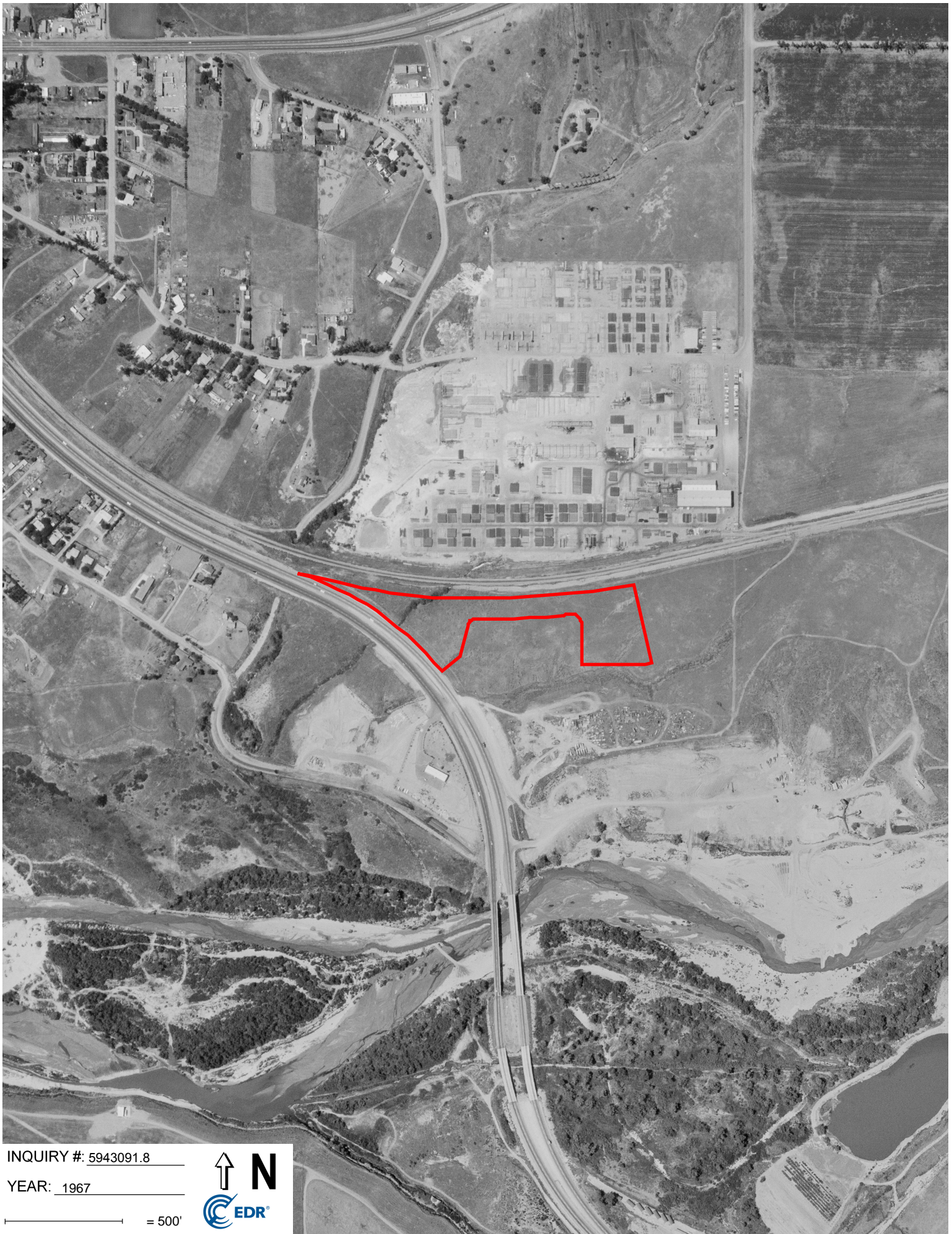


INQUIRY #: 5943091.8

YEAR: 1975

— = 500'





INQUIRY #: 5943091.8

YEAR: 1967

— = 500'





INQUIRY #: 5943091.8

YEAR: 1959

— = 500'






INQUIRY #: 5943091.8

YEAR: 1953

— = 500'



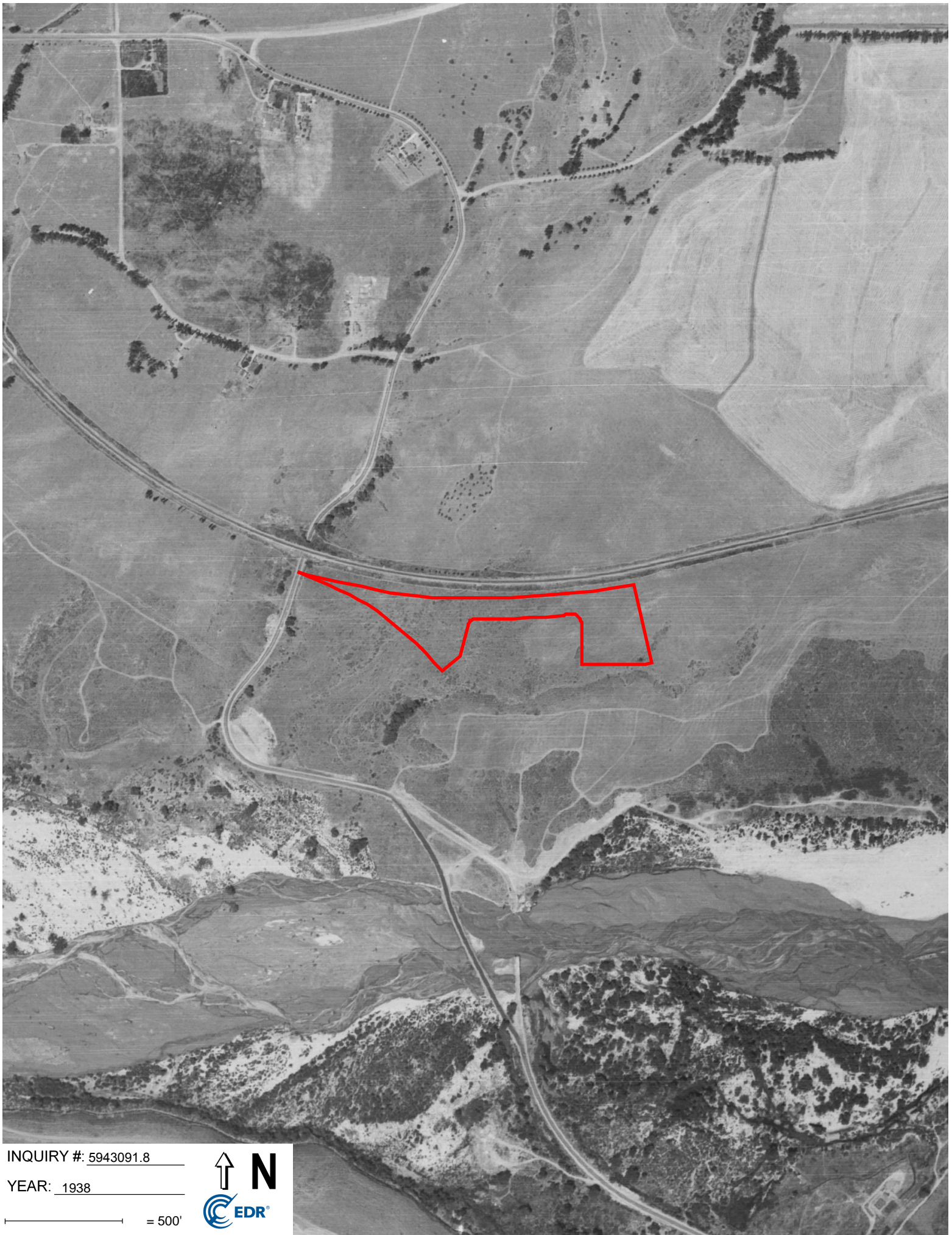


INQUIRY #: 5943091.8

YEAR: 1948

— = 500'





INQUIRY #: 5943091.8

YEAR: 1938

— = 500'





INQUIRY #: 5943091.8

YEAR: 1931

— = 500'



APPENDIX B
HISTORICAL TOPOGRAPHIC (USGS) MAPS

Jurupa Self Storage
Pedley Road / Van Buren Blvd
Riverside, CA 92509

Inquiry Number: 5943091.4
January 21, 2020

EDR Historical Topo Map Report

with QuadMatch™



6 Armstrong Road, 4th floor
Shelton, CT 06484
Toll Free: 800.352.0050
www.edrnet.com

EDR Historical Topo Map Report

01/21/20

Site Name:

Jurupa Self Storage
Pedley Road / Van Buren Blvd
Riverside, CA 92509
EDR Inquiry # 5943091.4

Client Name:

Lilburn Corporation
1905 Business Center Drive
San Bernardino, CA 92408
Contact: Kevin Garcia



EDR Topographic Map Library has been searched by EDR and maps covering the target property location as provided by Lilburn Corporation were identified for the years listed below. EDR's Historical Topo Map Report is designed to assist professionals in evaluating potential liability on a target property resulting from past activities. EDR's Historical Topo Map Report includes a search of a collection of public and private color historical topographic maps, dating back to the late 1800s.

Search Results:**Coordinates:**

P.O.#	NA	Latitude:	33.968466 33° 58' 6" North
Project:	Jurupa Self Storage	Longitude:	-117.466908 -117° 28' 1" West
		UTM Zone:	Zone 11 North
		UTM X Meters:	456865.95
		UTM Y Meters:	3758757.76
		Elevation:	739.32' above sea level

Maps Provided:

2012
1980
1973
1967
1953
1947
1942
1901

Disclaimer - Copyright and Trademark Notice

This Report contains certain information obtained from a variety of public and other sources reasonably available to Environmental Data Resources, Inc. It cannot be concluded from this Report that coverage information for the target and surrounding properties does not exist from other sources. NO WARRANTY EXPRESSED OR IMPLIED, IS MADE WHATSOEVER IN CONNECTION WITH THIS REPORT. ENVIRONMENTAL DATA RESOURCES, INC. SPECIFICALLY DISCLAIMS THE MAKING OF ANY SUCH WARRANTIES, INCLUDING WITHOUT LIMITATION, MERCHANTABILITY OR FITNESS FOR A PARTICULAR USE OR PURPOSE. ALL RISK IS ASSUMED BY THE USER. IN NO EVENT SHALL ENVIRONMENTAL DATA RESOURCES, INC. BE LIABLE TO ANYONE, WHETHER ARISING OUT OF ERRORS OR OMISSIONS, NEGLIGENCE, ACCIDENT OR ANY OTHER CAUSE, FOR ANY LOSS OF DAMAGE, INCLUDING, WITHOUT LIMITATION, SPECIAL, INCIDENTAL, CONSEQUENTIAL, OR EXEMPLARY DAMAGES. ANY LIABILITY ON THE PART OF ENVIRONMENTAL DATA RESOURCES, INC. IS STRICTLY LIMITED TO A REFUND OF THE AMOUNT PAID FOR THIS REPORT. Purchaser accepts this Report "AS IS". Any analyses, estimates, ratings, environmental risk levels or risk codes provided in this Report are provided for illustrative purposes only, and are not intended to provide, nor should they be interpreted as providing any facts regarding, or prediction or forecast of, any environmental risk for any property. Only a Phase I Environmental Site Assessment performed by an environmental professional can provide information regarding the environmental risk for any property. Additionally, the information provided in this Report is not to be construed as legal advice.

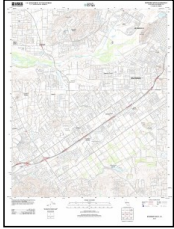
Copyright 2020 by Environmental Data Resources, Inc. All rights reserved. Reproduction in any media or format, in whole or in part, of any report or map of Environmental Data Resources, Inc., or its affiliates, is prohibited without prior written permission.

EDR and its logos (including Sanborn and Sanborn Map) are trademarks of Environmental Data Resources, Inc. or its affiliates. All other trademarks used herein are the property of their respective owners.

Topo Sheet Key

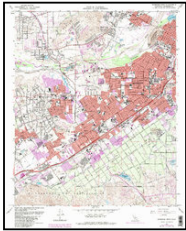
This EDR Topo Map Report is based upon the following USGS topographic map sheets.

2012 Source Sheets



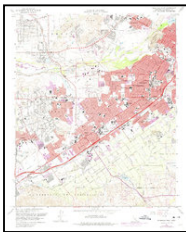
Riverside West
2012
7.5-minute, 24000

1980 Source Sheets



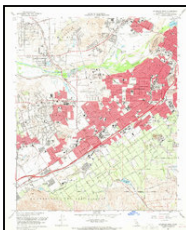
Riverside West
1980
7.5-minute, 24000
Aerial Photo Revised 1978

1973 Source Sheets



Riverside West
1973
7.5-minute, 24000
Aerial Photo Revised 1973

1967 Source Sheets

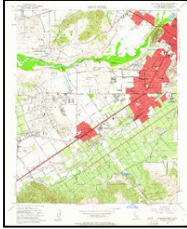


Riverside West
1967
7.5-minute, 24000
Aerial Photo Revised 1966

Topo Sheet Key

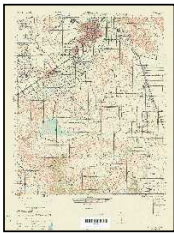
This EDR Topo Map Report is based upon the following USGS topographic map sheets.

1953 Source Sheets



Riverside West
1953
7.5-minute, 24000
Aerial Photo Revised 1951

1947 Source Sheets

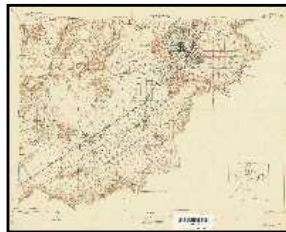


RIVERSIDE
1947
15-minute, 50000

1942 Source Sheets



Corona and Vicinity
1942
7.5-minute, 31680

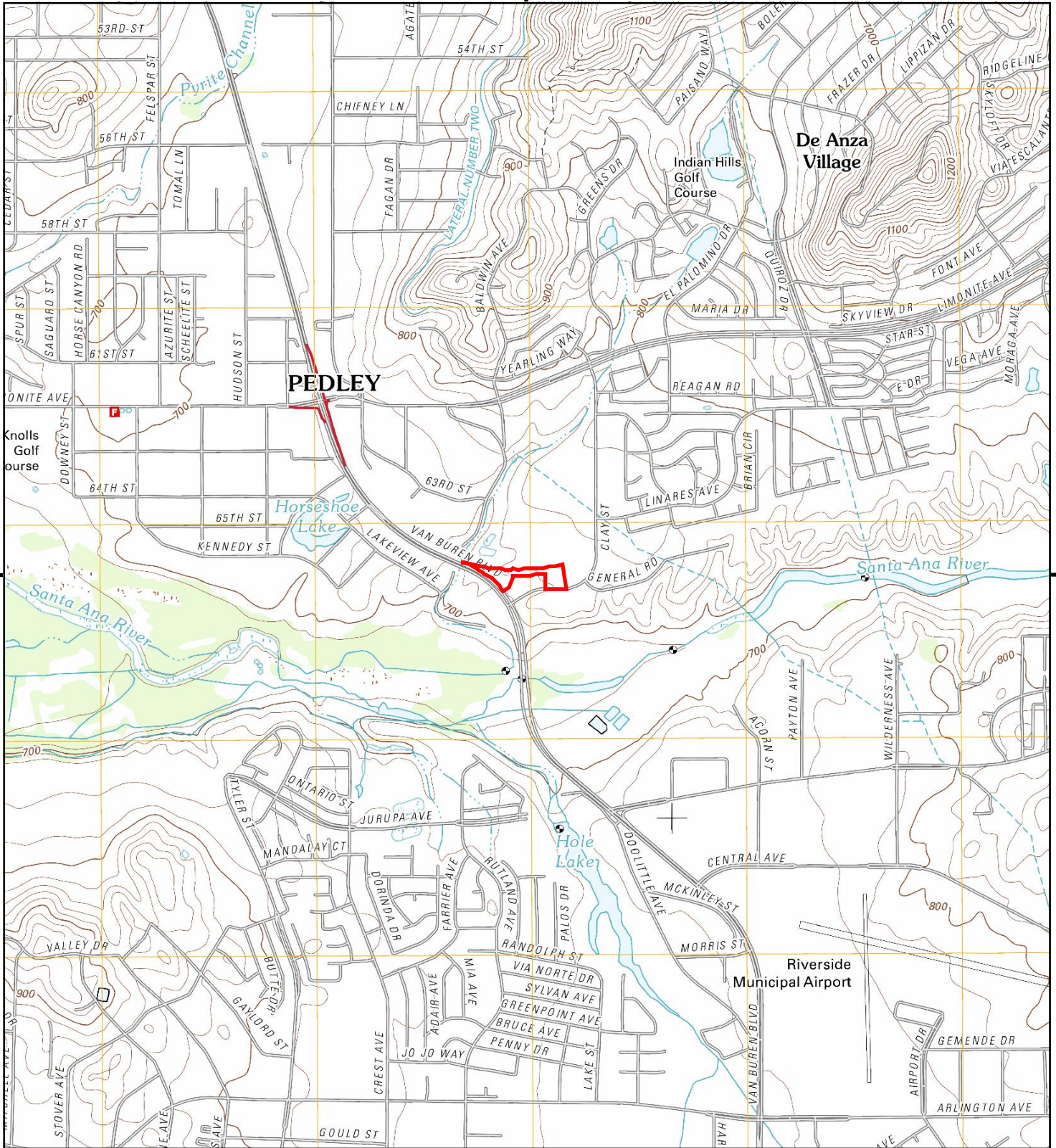


RIVERSIDE VICINITY
1942
7.5-minute, 31680

1901 Source Sheets



Riverside
1901
15-minute, 62500



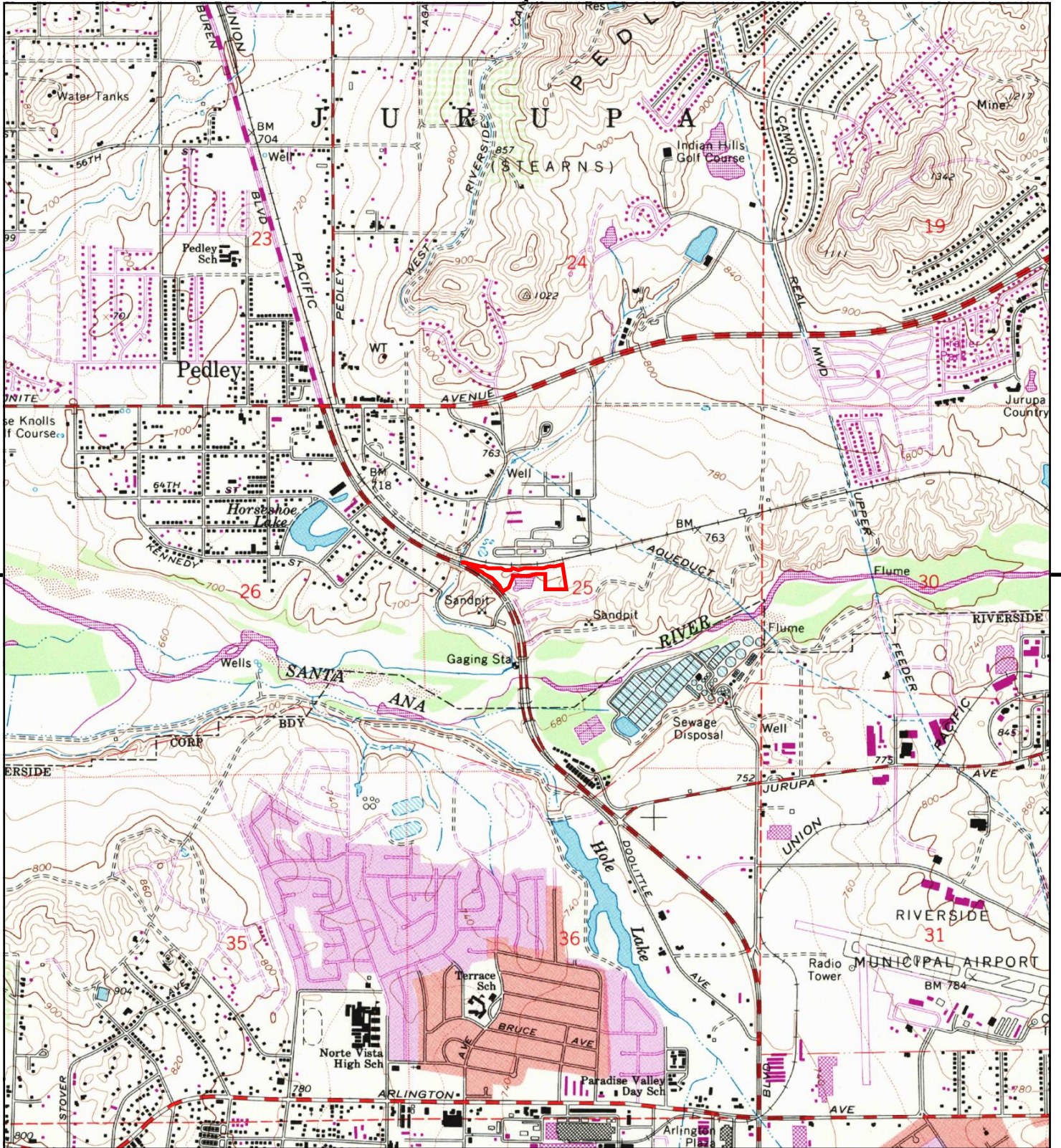
This report includes information from the following map sheet(s).



TP, Riverside West, 2012, 7.5-minute

SITE NAME: Jurupa Self Storage
ADDRESS: Pedley Road / Van Buren Blvd
 Riverside, CA 92509
CLIENT: Liburn Corporation





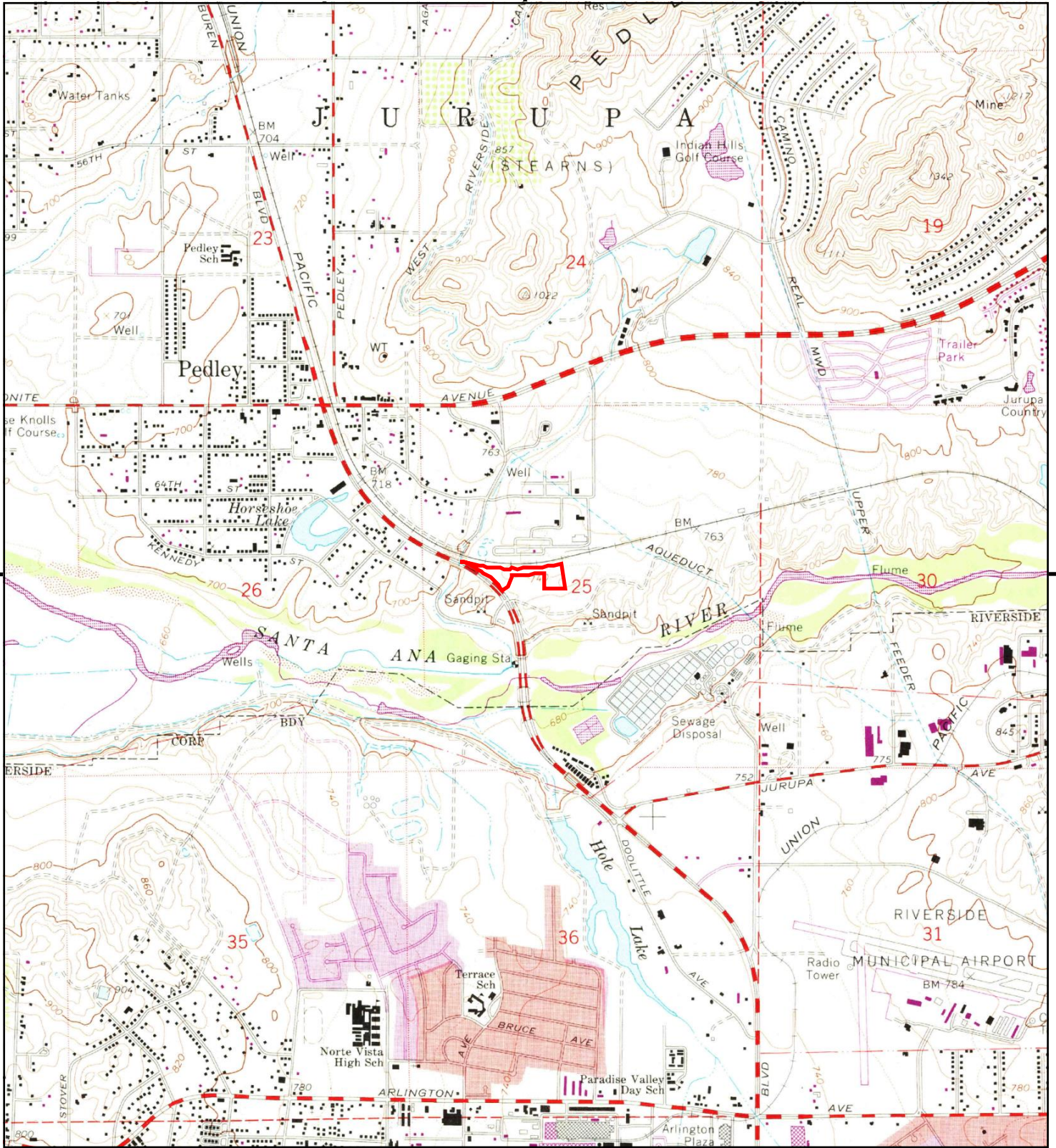
This report includes information from the following map sheet(s).



TP, Riverside West, 1980, 7.5-minute

SITE NAME: Jurupa Self Storage
ADDRESS: Pedley Road / Van Buren Blvd
 Riverside, CA 92509
CLIENT: Liburn Corporation





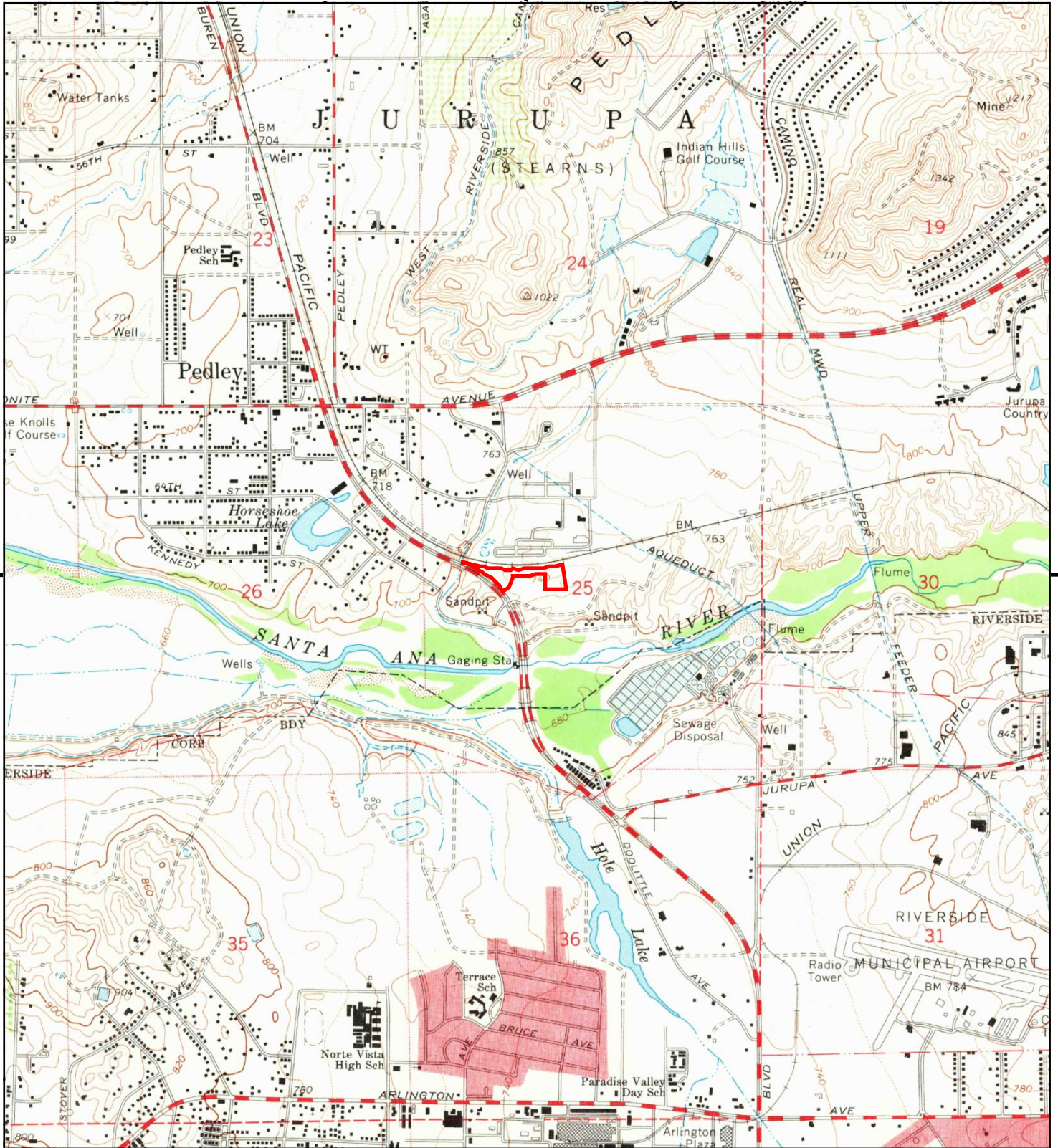
This report includes information from the following map sheet(s).



TP, Riverside West, 1973, 7.5-minute

SITE NAME: Jurupa Self Storage
ADDRESS: Pedley Road / Van Buren Blvd
 Riverside, CA 92509
CLIENT: Liburn Corporation





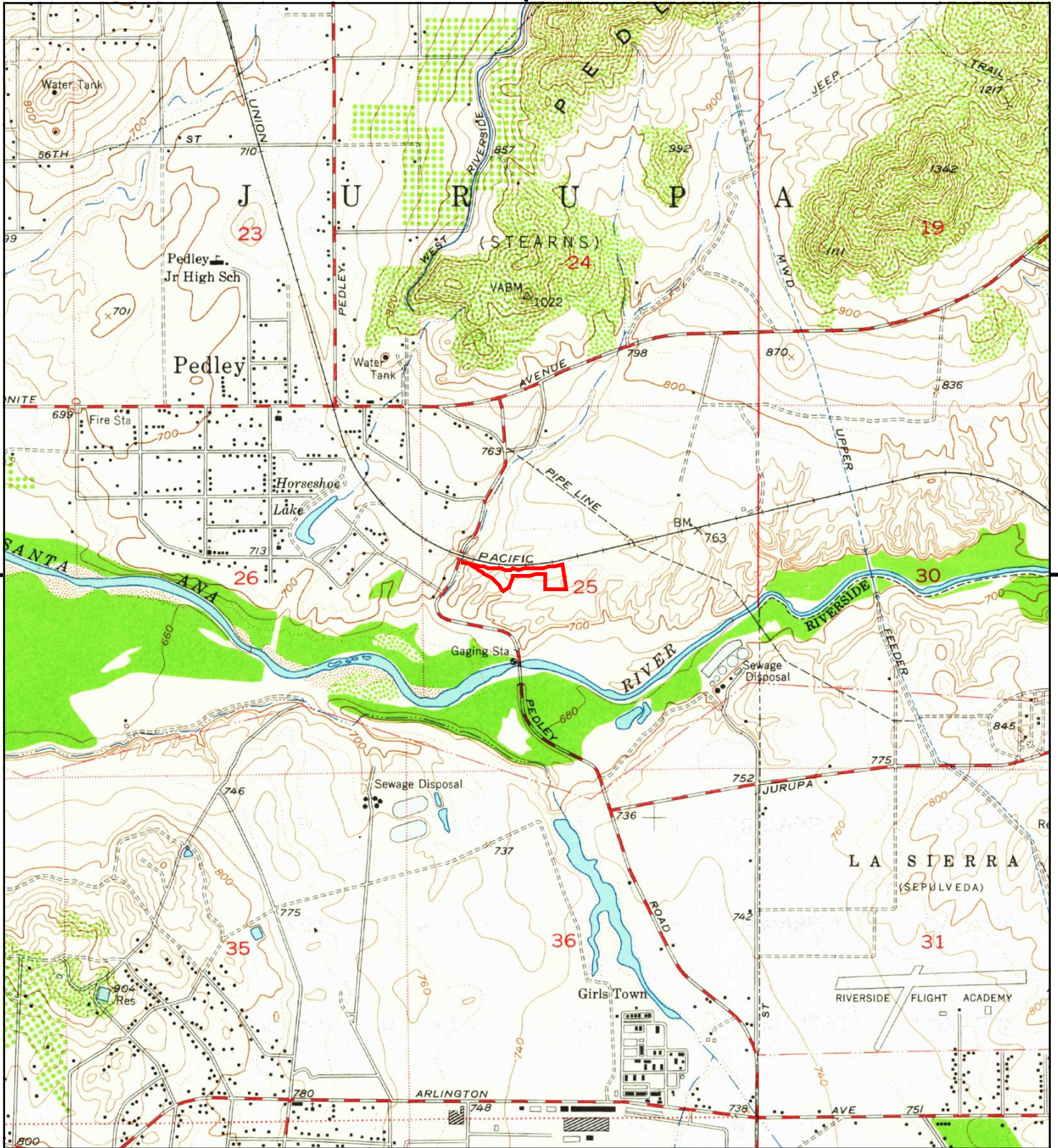
This report includes information from the following map sheet(s).



TP, Riverside West, 1967, 7.5-minute

SITE NAME: Jurupa Self Storage
ADDRESS: Pedley Road / Van Buren Blvd
 Riverside, CA 92509
CLIENT: Liburn Corporation





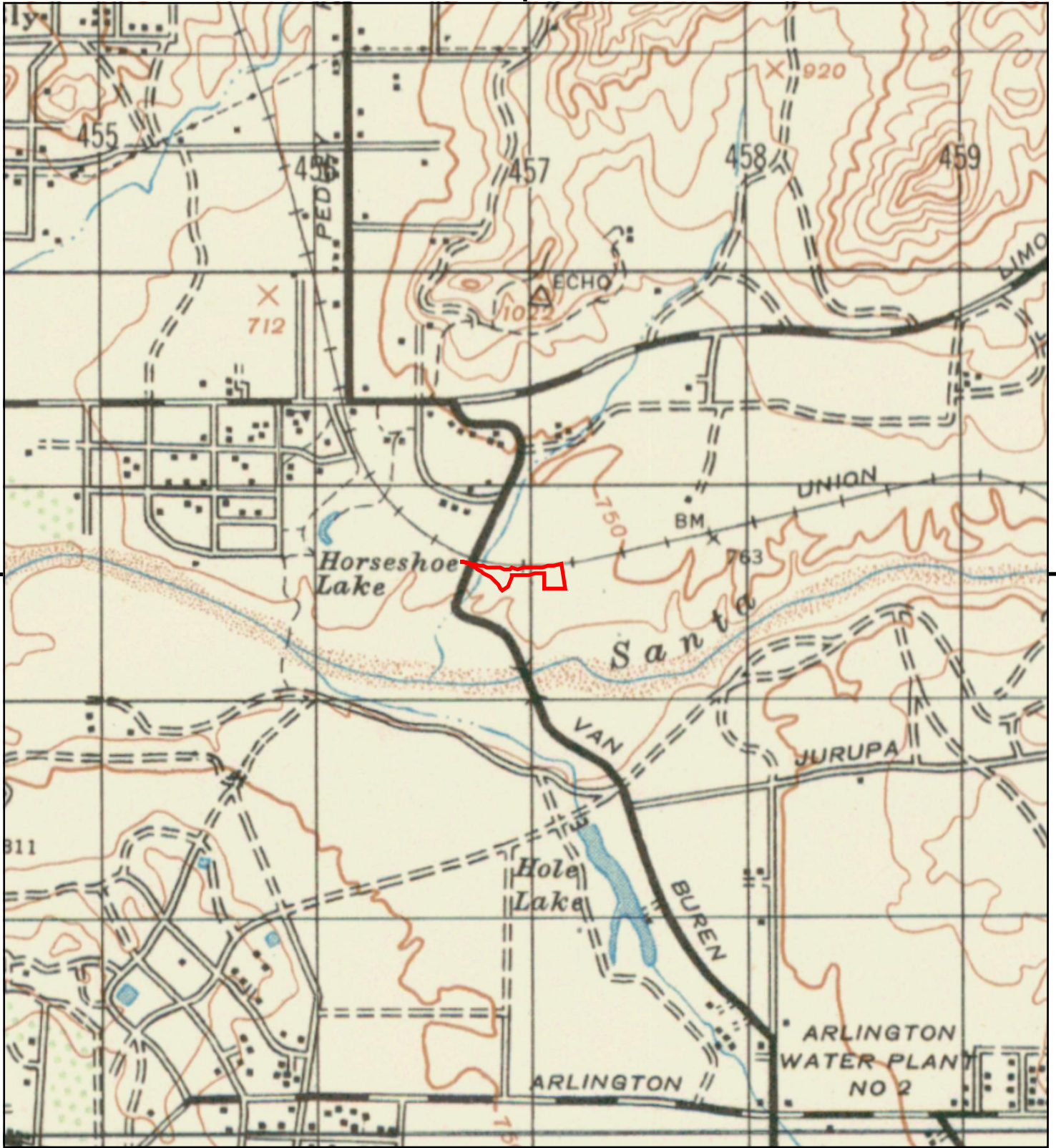
This report includes information from the following map sheet(s).



TP, Riverside West, 1953, 7.5-minute

SITE NAME: Jurupa Self Storage
ADDRESS: Pedley Road / Van Buren Blvd
 Riverside, CA 92509
CLIENT: Lilburn Corporation





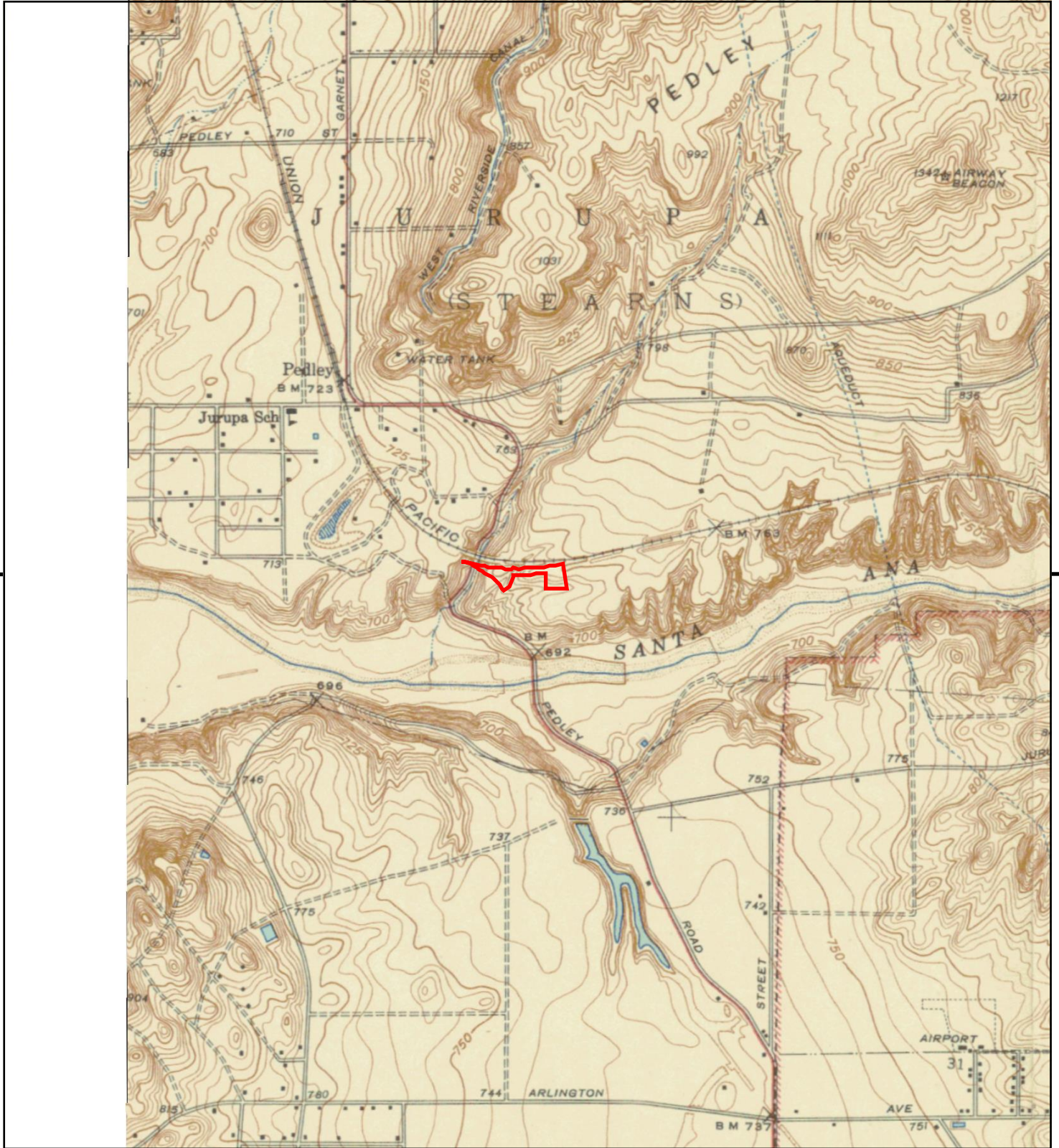
This report includes information from the following map sheet(s).



TP, RIVERSIDE, 1947, 15-minute

SITE NAME: Jurupa Self Storage
 ADDRESS: Pedley Road / Van Buren Blvd
 Riverside, CA 92509
 CLIENT: Lilburn Corporation





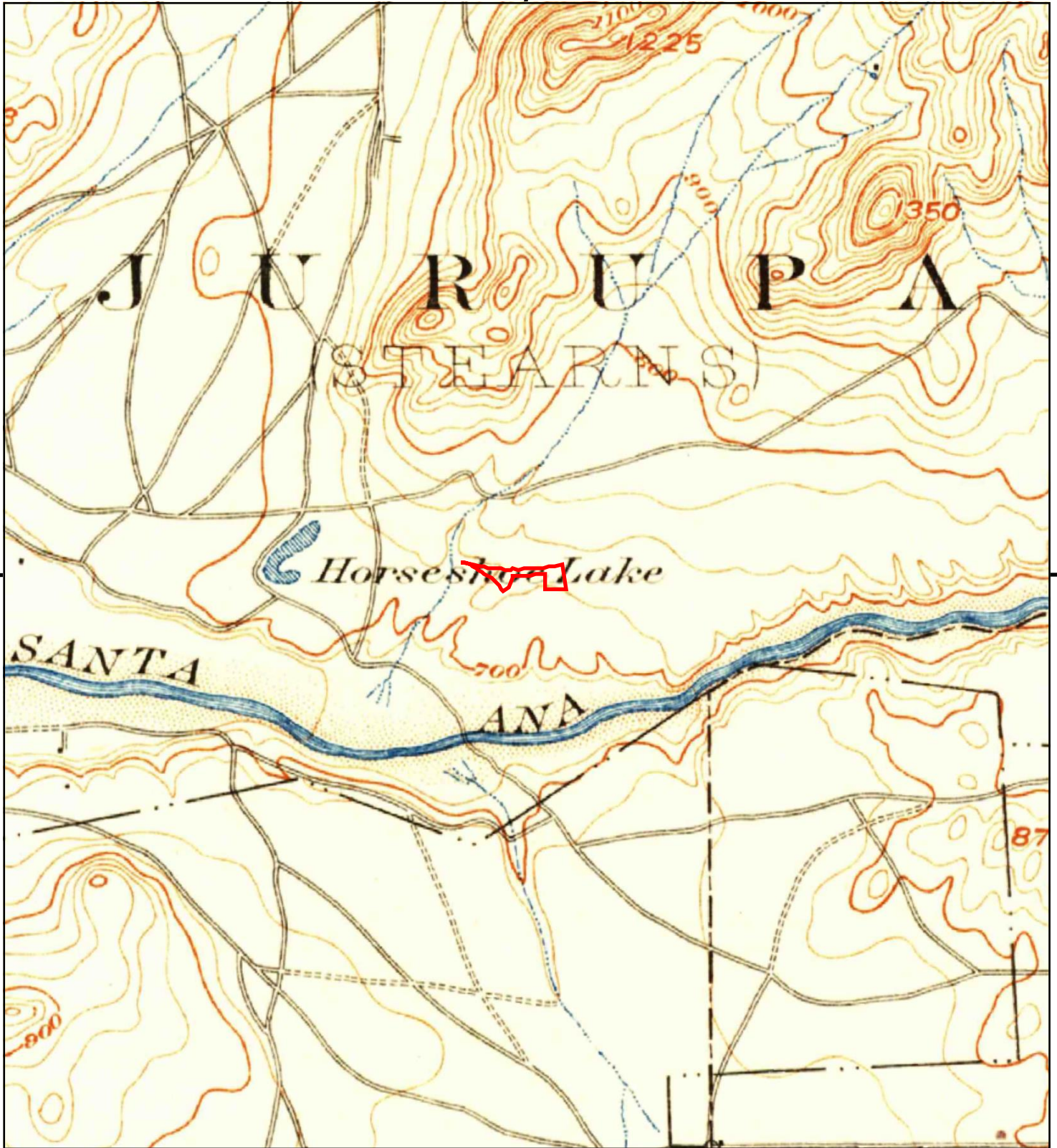
This report includes information from the following map sheet(s).



TP, RIVERSIDE VICINITY, 1942, 7.5-minute
W, Corona and Vicinity, 1942, 7.5-minute

SITE NAME: Jurupa Self Storage
ADDRESS: Pedley Road / Van Buren Blvd
Riverside, CA 92509
CLIENT: Liburn Corporation





This report includes information from the following map sheet(s).



TP, Riverside, 1901, 15-minute

SITE NAME: Jurupa Self Storage
 ADDRESS: Pedley Road / Van Buren Blvd
 Riverside, CA 92509
 CLIENT: Lilburn Corporation



APPENDIX C
SITE PHOTOS

APPENDIX D
ENVIRONMENTAL DATA RESOURCES INC.
REPORT

Jurupa Self Storage
Pedley Road / Van Buren Blvd
Riverside, CA 92509

Inquiry Number: 5943091.2s
January 21, 2020

The EDR Radius Map™ Report with GeoCheck®



6 Armstrong Road, 4th floor
Shelton, CT 06484
Toll Free: 800.352.0050
www.edrnet.com

TABLE OF CONTENTS

<u>SECTION</u>	<u>PAGE</u>
Executive Summary	ES1
Overview Map	2
Detail Map	3
Map Findings Summary	4
Map Findings	8
Orphan Summary	292
Government Records Searched/Data Currency Tracking	GR-1
 <u>GEOCHECK ADDENDUM</u>	
Physical Setting Source Addendum	A-1
Physical Setting Source Summary	A-2
Physical Setting SSURGO Soil Map	A-5
Physical Setting Source Map	A-11
Physical Setting Source Map Findings	A-13
Physical Setting Source Records Searched	PSGR-1

Thank you for your business.
 Please contact EDR at 1-800-352-0050
 with any questions or comments.

Disclaimer - Copyright and Trademark Notice

This Report contains certain information obtained from a variety of public and other sources reasonably available to Environmental Data Resources, Inc. It cannot be concluded from this Report that coverage information for the target and surrounding properties does not exist from other sources. **NO WARRANTY EXPRESSED OR IMPLIED, IS MADE WHATSOEVER IN CONNECTION WITH THIS REPORT. ENVIRONMENTAL DATA RESOURCES, INC. SPECIFICALLY DISCLAIMS THE MAKING OF ANY SUCH WARRANTIES, INCLUDING WITHOUT LIMITATION, MERCHANTABILITY OR FITNESS FOR A PARTICULAR USE OR PURPOSE. ALL RISK IS ASSUMED BY THE USER. IN NO EVENT SHALL ENVIRONMENTAL DATA RESOURCES, INC. BE LIABLE TO ANYONE, WHETHER ARISING OUT OF ERRORS OR OMISSIONS, NEGLIGENCE, ACCIDENT OR ANY OTHER CAUSE, FOR ANY LOSS OF DAMAGE, INCLUDING, WITHOUT LIMITATION, SPECIAL, INCIDENTAL, CONSEQUENTIAL, OR EXEMPLARY DAMAGES. ANY LIABILITY ON THE PART OF ENVIRONMENTAL DATA RESOURCES, INC. IS STRICTLY LIMITED TO A REFUND OF THE AMOUNT PAID FOR THIS REPORT.** Purchaser accepts this Report "AS IS". Any analyses, estimates, ratings, environmental risk levels or risk codes provided in this Report are provided for illustrative purposes only, and are not intended to provide, nor should they be interpreted as providing any facts regarding, or prediction or forecast of, any environmental risk for any property. Only a Phase I Environmental Site Assessment performed by an environmental professional can provide information regarding the environmental risk for any property. Additionally, the information provided in this Report is not to be construed as legal advice.

Copyright 2020 by Environmental Data Resources, Inc. All rights reserved. Reproduction in any media or format, in whole or in part, of any report or map of Environmental Data Resources, Inc., or its affiliates, is prohibited without prior written permission.

EDR and its logos (including Sanborn and Sanborn Map) are trademarks of Environmental Data Resources, Inc. or its affiliates. All other trademarks used herein are the property of their respective owners.

EXECUTIVE SUMMARY

A search of available environmental records was conducted by Environmental Data Resources, Inc (EDR). The report was designed to assist parties seeking to meet the search requirements of EPA's Standards and Practices for All Appropriate Inquiries (40 CFR Part 312), the ASTM Standard Practice for Environmental Site Assessments (E 1527-13), the ASTM Standard Practice for Environmental Site Assessments for Forestland or Rural Property (E 2247-16), the ASTM Standard Practice for Limited Environmental Due Diligence: Transaction Screen Process (E 1528-14) or custom requirements developed for the evaluation of environmental risk associated with a parcel of real estate.

TARGET PROPERTY INFORMATION

ADDRESS

PEDLEY ROAD / VAN BUREN BLVD
RIVERSIDE, CA 92509

COORDINATES

Latitude (North): 33.9684660 - 33° 58' 6.47"
Longitude (West): 117.4669080 - 117° 28' 0.86"
Universal Transverse Mercator: Zone 11
UTM X (Meters): 456865.0
UTM Y (Meters): 3758563.5
Elevation: 742 ft. above sea level

USGS TOPOGRAPHIC MAP ASSOCIATED WITH TARGET PROPERTY

Target Property Map: 5641332 RIVERSIDE WEST, CA
Version Date: 2012

AERIAL PHOTOGRAPHY IN THIS REPORT

Portions of Photo from: 20140603
Source: USDA

MAPPED SITES SUMMARY

Target Property Address:
 PEDLEY ROAD / VAN BUREN BLVD
 RIVERSIDE, CA 92509

Click on Map ID to see full detail.

MAP ID	SITE NAME	ADDRESS	DATABASE ACRONYMS	RELATIVE ELEVATION	DIST (ft. & mi.) DIRECTION
Reg	STRINGFELLOW CLASS I	3940 PYRITE ST	NPL, SEMS, RCRA-SQG, US ENG CONTROLS, ROD, PRP,...	Same	4873, 0.923, NW
1	THAXTON C R	7244 VAN BUREN WY	EDR Hist Auto	Lower	121, 0.023, SSW
2	CLARKDIETRICH BUILDI	6510 GENERAL DR	CERS HAZ WASTE, RCRA NonGen / NLR, EMI, HAZNET,...	Higher	412, 0.078, East
3	RIVERSIDE SAND CO		US MINES	Lower	661, 0.125, SE
A4	6501 CLAY ST	6501 CLAY ST	CPS-SLIC, CERS	Higher	763, 0.145, NNE
A5	UNITED CONCRETE PIPE	6501 CLAY ST	ENVIROSTOR, SWEEPS UST, HIST UST, CA FID UST, RCRA.	Higher	763, 0.145, NNE
A6	CAL STEEL PRESSURE P	6501 CLAY ST	SEMS-ARCHIVE, RCRA-SQG, FINDS, ECHO	Higher	763, 0.145, NNE
7	RIVERSIDE SAND CO. D	6800 VAN BUREN BLVD	WMUDS/SWAT	Lower	944, 0.179, South
B8	CRAFTSMAN LATH AND P	8325 63RD ST	RCRA NonGen / NLR	Lower	989, 0.187, NNW
B9	PINNACLE PLASTERING	8347 63RD ST	RCRA NonGen / NLR	Lower	1022, 0.194, NNW
10	VERDIN CONCRETE INC	8413 63RD ST	RCRA NonGen / NLR	Lower	1195, 0.226, NW
C11	SOUTHWEST PAINTING C	6251 BALDWIN	LUST, HIST CORTESE, CERS	Higher	2261, 0.428, North
C12	SOUTHWEST PAINTING C	6251 BALDWIN AVE	LUST	Higher	2261, 0.428, North
D13	RIVERSIDE NEIGHBORHO	EAST OF CREST AVENUE	ENVIROSTOR	Higher	3916, 0.742, SSW
D14	RIVERSIDE AGRICULTUR	7020 CREST AVENUE	ENVIROSTOR, VCP	Higher	4072, 0.771, SSW
15	ARLANZA NEIGHBORHOOD	9595 MANITOBA PLACE	ENVIROSTOR, VCP	Higher	4304, 0.815, SSW

EXECUTIVE SUMMARY

TARGET PROPERTY SEARCH RESULTS

The target property was not listed in any of the databases searched by EDR.

DATABASES WITH NO MAPPED SITES

No mapped sites were found in EDR's search of available ("reasonably ascertainable ") government records either on the target property or within the search radius around the target property for the following databases:

STANDARD ENVIRONMENTAL RECORDS

Federal NPL site list

Proposed NPL..... Proposed National Priority List Sites
NPL LIENS..... Federal Superfund Liens

Federal Delisted NPL site list

Delisted NPL..... National Priority List Deletions

Federal CERCLIS list

FEDERAL FACILITY..... Federal Facility Site Information listing
SEMS..... Superfund Enterprise Management System

Federal RCRA CORRACTS facilities list

CORRACTS..... Corrective Action Report

Federal RCRA non-CORRACTS TSD facilities list

RCRA-TSDF..... RCRA - Treatment, Storage and Disposal

Federal RCRA generators list

RCRA-LQG..... RCRA - Large Quantity Generators
RCRA-VSQG..... RCRA - Very Small Quantity Generators (Formerly Conditionally Exempt Small Quantity Generators)

Federal institutional controls / engineering controls registries

LUCIS..... Land Use Control Information System
US ENG CONTROLS..... Engineering Controls Sites List
US INST CONTROL..... Sites with Institutional Controls

Federal ERNS list

ERNS..... Emergency Response Notification System

EXECUTIVE SUMMARY

State- and tribal - equivalent NPL

RESPONSE..... State Response Sites

State and tribal landfill and/or solid waste disposal site lists

SWF/LF..... Solid Waste Information System

State and tribal leaking storage tank lists

INDIAN LUST..... Leaking Underground Storage Tanks on Indian Land

State and tribal registered storage tank lists

FEMA UST..... Underground Storage Tank Listing

UST..... Active UST Facilities

AST..... Aboveground Petroleum Storage Tank Facilities

INDIAN UST..... Underground Storage Tanks on Indian Land

State and tribal voluntary cleanup sites

VCP..... Voluntary Cleanup Program Properties

INDIAN VCP..... Voluntary Cleanup Priority Listing

State and tribal Brownfields sites

BROWNFIELDS..... Considered Brownfields Sites Listing

ADDITIONAL ENVIRONMENTAL RECORDS

Local Brownfield lists

US BROWNFIELDS..... A Listing of Brownfields Sites

Local Lists of Landfill / Solid Waste Disposal Sites

SWRCY..... Recycler Database

HAULERS..... Registered Waste Tire Haulers Listing

INDIAN ODI..... Report on the Status of Open Dumps on Indian Lands

ODI..... Open Dump Inventory

DEBRIS REGION 9..... Torres Martinez Reservation Illegal Dump Site Locations

IHS OPEN DUMPS..... Open Dumps on Indian Land

Local Lists of Hazardous waste / Contaminated Sites

US HIST CDL..... Delisted National Clandestine Laboratory Register

HIST Cal-Sites..... Historical Calsites Database

SCH..... School Property Evaluation Program

CDL..... Clandestine Drug Labs

Toxic Pits..... Toxic Pits Cleanup Act Sites

US CDL..... National Clandestine Laboratory Register

PFAS..... PFAS Contamination Site Location Listing

Local Lists of Registered Storage Tanks

CERS TANKS..... California Environmental Reporting System (CERS) Tanks

EXECUTIVE SUMMARY

Local Land Records

LIENS..... Environmental Liens Listing
LIENS 2..... CERCLA Lien Information
DEED..... Deed Restriction Listing

Records of Emergency Release Reports

HMIRS..... Hazardous Materials Information Reporting System
CHMIRS..... California Hazardous Material Incident Report System
LDS..... Land Disposal Sites Listing
MCS..... Military Cleanup Sites Listing
SPILLS 90..... SPILLS 90 data from FirstSearch

Other Ascertainable Records

FUDS..... Formerly Used Defense Sites
DOD..... Department of Defense Sites
SCRD DRYCLEANERS..... State Coalition for Remediation of Drycleaners Listing
US FIN ASSUR..... Financial Assurance Information
EPA WATCH LIST..... EPA WATCH LIST
2020 COR ACTION..... 2020 Corrective Action Program List
TSCA..... Toxic Substances Control Act
TRIS..... Toxic Chemical Release Inventory System
SSTS..... Section 7 Tracking Systems
RMP..... Risk Management Plans
RAATS..... RCRA Administrative Action Tracking System
PRP..... Potentially Responsible Parties
PADS..... PCB Activity Database System
ICIS..... Integrated Compliance Information System
FTTS..... FIFRA/ TSCA Tracking System - FIFRA (Federal Insecticide, Fungicide, & Rodenticide Act)/TSCA (Toxic Substances Control Act)
MLTS..... Material Licensing Tracking System
COAL ASH DOE..... Steam-Electric Plant Operation Data
COAL ASH EPA..... Coal Combustion Residues Surface Impoundments List
PCB TRANSFORMER..... PCB Transformer Registration Database
RADINFO..... Radiation Information Database
HIST FTTS..... FIFRA/TSCA Tracking System Administrative Case Listing
DOT OPS..... Incident and Accident Data
INDIAN RESERV..... Indian Reservations
FUSRAP..... Formerly Utilized Sites Remedial Action Program
UMTRA..... Uranium Mill Tailings Sites
LEAD SMELTERS..... Lead Smelter Sites
US AIRS..... Aerometric Information Retrieval System Facility Subsystem
ABANDONED MINES..... Abandoned Mines
FINDS..... Facility Index System/Facility Registry System
ECHO..... Enforcement & Compliance History Information
UXO..... Unexploded Ordnance Sites
DOCKET HWC..... Hazardous Waste Compliance Docket Listing
FUELS PROGRAM..... EPA Fuels Program Registered Listing
CA BOND EXP. PLAN..... Bond Expenditure Plan
Cortese..... "Cortese" Hazardous Waste & Substances Sites List
CUPA Listings..... CUPA Resources List
DRYCLEANERS..... Cleaner Facilities

EXECUTIVE SUMMARY

EML.....	Emissions Inventory Data
ENF.....	Enforcement Action Listing
Financial Assurance.....	Financial Assurance Information Listing
HAZNET.....	Facility and Manifest Data
ICE.....	ICE
HWP.....	EnviroStor Permitted Facilities Listing
HWT.....	Registered Hazardous Waste Transporter Database
MINES.....	Mines Site Location Listing
MWMP.....	Medical Waste Management Program Listing
NPDES.....	NPDES Permits Listing
PEST LIC.....	Pesticide Regulation Licenses Listing
PROC.....	Certified Processors Database
Notify 65.....	Proposition 65 Records
UIC.....	UIC Listing
UIC GEO.....	UIC GEO (GEOTRACKER)
WASTEWATER PITS.....	Oil Wastewater Pits Listing
WDS.....	Waste Discharge System
WIP.....	Well Investigation Program Case List
MILITARY PRIV SITES.....	MILITARY PRIV SITES (GEOTRACKER)
PROJECT.....	PROJECT (GEOTRACKER)
WDR.....	Waste Discharge Requirements Listing
CIWQS.....	California Integrated Water Quality System
CERS.....	CERS
NON-CASE INFO.....	NON-CASE INFO (GEOTRACKER)
OTHER OIL GAS.....	OTHER OIL & GAS (GEOTRACKER)
PROD WATER PONDS.....	PROD WATER PONDS (GEOTRACKER)
SAMPLING POINT.....	SAMPLING POINT (GEOTRACKER)
WELL STIM PROJ.....	Well Stimulation Project (GEOTRACKER)
MINES MRDS.....	Mineral Resources Data System

EDR HIGH RISK HISTORICAL RECORDS

EDR Exclusive Records

EDR MGP.....	EDR Proprietary Manufactured Gas Plants
EDR Hist Cleaner.....	EDR Exclusive Historical Cleaners

EDR RECOVERED GOVERNMENT ARCHIVES

Exclusive Recovered Govt. Archives

RGA LF.....	Recovered Government Archive Solid Waste Facilities List
RGA LUST.....	Recovered Government Archive Leaking Underground Storage Tank

SURROUNDING SITES: SEARCH RESULTS

Surrounding sites were identified in the following databases.

Elevations have been determined from the USGS Digital Elevation Model and should be evaluated on a relative (not an absolute) basis. Relative elevation information between sites of close proximity should be field verified. Sites with an elevation equal to or higher than the target property have been differentiated below from sites with an elevation lower than the target property.

Page numbers and map identification numbers refer to the EDR Radius Map report where detailed data on individual sites can be reviewed.

Sites listed in ***bold italics*** are in multiple databases.

Unmappable (orphan) sites are not considered in the foregoing analysis.

EXECUTIVE SUMMARY

STANDARD ENVIRONMENTAL RECORDS

Federal NPL site list

NPL: Also known as Superfund, the National Priority List database is a subset of CERCLIS and identifies over 1,200 sites for priority cleanup under the Superfund program. The source of this database is the U.S. EPA.

A review of the NPL list, as provided by EDR, and dated 10/25/2019 has revealed that there is 1 NPL site within approximately 1 mile of the target property.

<u>Equal/Higher Elevation</u>	<u>Address</u>	<u>Direction / Distance</u>	<u>Map ID</u>	<u>Page</u>
STRINGFELLOW CLASS I Cerclis ID:: 902680 EPA Id: CAT080012826	3940 PYRITE ST	NW 1/2 - 1 (0.923 mi.)	0	8

Federal CERCLIS NFRAP site list

SEMS-ARCHIVE: SEMS-ARCHIVE (Superfund Enterprise Management System Archive) tracks sites that have no further interest under the Federal Superfund Program based on available information. The list was formerly known as the CERCLIS-NFRAP, renamed to SEMS ARCHIVE by the EPA in 2015. EPA may perform a minimal level of assessment work at a site while it is archived if site conditions change and/or new information becomes available. Archived sites have been removed and archived from the inventory of SEMS sites. Archived status indicates that, to the best of EPA's knowledge, assessment at a site has been completed and that EPA has determined no further steps will be taken to list the site on the National Priorities List (NPL), unless information indicates this decision was not appropriate or other considerations require a recommendation for listing at a later time. The decision does not necessarily mean that there is no hazard associated with a given site; it only means that, based upon available information, the location is not judged to be potential NPL site.

A review of the SEMS-ARCHIVE list, as provided by EDR, and dated 10/25/2019 has revealed that there is 1 SEMS-ARCHIVE site within approximately 0.5 miles of the target property.

<u>Equal/Higher Elevation</u>	<u>Address</u>	<u>Direction / Distance</u>	<u>Map ID</u>	<u>Page</u>
CAL STEEL PRESSURE P Site ID: 0901837 EPA Id: CAD980636740	6501 CLAY ST	NNE 1/8 - 1/4 (0.145 mi.)	A6	54

Federal RCRA generators list

RCRA-SQG: RCRAInfo is EPA's comprehensive information system, providing access to data supporting the Resource Conservation and Recovery Act (RCRA) of 1976 and the Hazardous and Solid Waste Amendments (HSWA) of 1984. The database includes selective information on sites which generate, transport, store, treat and/or dispose of hazardous waste as defined by the Resource Conservation and Recovery Act (RCRA). Small quantity generators (SQGs) generate between 100 kg and 1,000 kg of hazardous waste per month.

A review of the RCRA-SQG list, as provided by EDR, and dated 12/16/2019 has revealed that there is 1

EXECUTIVE SUMMARY

RCRA-SQG site within approximately 0.25 miles of the target property.

<u>Equal/Higher Elevation</u>	<u>Address</u>	<u>Direction / Distance</u>	<u>Map ID</u>	<u>Page</u>
CAL STEEL PRESSURE P EPA ID:: CAD980636740	6501 CLAY ST	NNE 1/8 - 1/4 (0.145 mi.)	A6	54

State- and tribal - equivalent CERCLIS

ENVIROSTOR: The Department of Toxic Substances Control's (DTSC's) Site Mitigation and Brownfields Reuse Program's (SMBRP's) EnviroStor database identifies sites that have known contamination or sites for which there may be reasons to investigate further. The database includes the following site types: Federal Superfund sites (National Priorities List (NPL)); State Response, including Military Facilities and State Superfund; Voluntary Cleanup; and School sites. EnviroStor provides similar information to the information that was available in CalSites, and provides additional site information, including, but not limited to, identification of formerly-contaminated properties that have been released for reuse, properties where environmental deed restrictions have been recorded to prevent inappropriate land uses, and risk characterization information that is used to assess potential impacts to public health and the environment at contaminated sites.

A review of the ENVIROSTOR list, as provided by EDR, and dated 10/28/2019 has revealed that there are 4 ENVIROSTOR sites within approximately 1 mile of the target property.

<u>Equal/Higher Elevation</u>	<u>Address</u>	<u>Direction / Distance</u>	<u>Map ID</u>	<u>Page</u>
UNITED CONCRETE PIPE Facility Id: 33330021 Status: Refer: RWQCB	6501 CLAY ST	NNE 1/8 - 1/4 (0.145 mi.)	A5	49
RIVERSIDE NEIGHBORHO Facility Id: 60002460 Status: No Further Action	EAST OF CREST AVENUE	SSW 1/2 - 1 (0.742 mi.)	D13	64
RIVERSIDE AGRICULTUR Facility Id: 33490087 Status: Certified	7020 CREST AVENUE	SSW 1/2 - 1 (0.771 mi.)	D14	66
ARLANZA NEIGHBORHOOD Facility Id: 60002743 Status: Active	9595 MANITOBA PLACE	SSW 1/2 - 1 (0.815 mi.)	15	288

State and tribal leaking storage tank lists

LUST: Leaking Underground Storage Tank (LUST) Sites included in GeoTracker. GeoTracker is the Water Boards data management system for sites that impact, or have the potential to impact, water quality in California, with emphasis on groundwater.

A review of the LUST list, as provided by EDR, has revealed that there are 2 LUST sites within approximately 0.5 miles of the target property.

<u>Equal/Higher Elevation</u>	<u>Address</u>	<u>Direction / Distance</u>	<u>Map ID</u>	<u>Page</u>
SOUTHWEST PAINTING C Database: LUST, Date of Government Version: 09/09/2019	6251 BALDWIN	N 1/4 - 1/2 (0.428 mi.)	C11	61

EXECUTIVE SUMMARY

Local Lists of Registered Storage Tanks

SWEEPS UST: Statewide Environmental Evaluation and Planning System. This underground storage tank listing was updated and maintained by a company contacted by the SWRCB in the early 1990's. The listing is no longer updated or maintained. The local agency is the contact for more information on a site on the SWEEPS list.

A review of the SWEEPS UST list, as provided by EDR, and dated 06/01/1994 has revealed that there is 1 SWEEPS UST site within approximately 0.25 miles of the target property.

<u>Equal/Higher Elevation</u>	<u>Address</u>	<u>Direction / Distance</u>	<u>Map ID</u>	<u>Page</u>
UNITED CONCRETE PIPE Status: A Tank Status: A Comp Number: 4517	6501 CLAY ST	NNE 1/8 - 1/4 (0.145 mi.)	A5	49

HIST UST: Historical UST Registered Database.

A review of the HIST UST list, as provided by EDR, and dated 10/15/1990 has revealed that there is 1 HIST UST site within approximately 0.25 miles of the target property.

<u>Equal/Higher Elevation</u>	<u>Address</u>	<u>Direction / Distance</u>	<u>Map ID</u>	<u>Page</u>
UNITED CONCRETE PIPE Facility Id: 00000004517	6501 CLAY ST	NNE 1/8 - 1/4 (0.145 mi.)	A5	49

CA FID UST: The Facility Inventory Database contains active and inactive underground storage tank locations. The source is the State Water Resource Control Board.

A review of the CA FID UST list, as provided by EDR, and dated 10/31/1994 has revealed that there is 1 CA FID UST site within approximately 0.25 miles of the target property.

<u>Equal/Higher Elevation</u>	<u>Address</u>	<u>Direction / Distance</u>	<u>Map ID</u>	<u>Page</u>
UNITED CONCRETE PIPE Facility Id: 33002179 Status: A	6501 CLAY ST	NNE 1/8 - 1/4 (0.145 mi.)	A5	49

Other Ascertainable Records

RCRA NonGen / NLR: RCRAInfo is EPA's comprehensive information system, providing access to data supporting the Resource Conservation and Recovery Act (RCRA) of 1976 and the Hazardous and Solid Waste Amendments (HSWA) of 1984. The database includes selective information on sites which generate, transport, store, treat and/or dispose of hazardous waste as defined by the Resource Conservation and Recovery Act (RCRA). Non-Generators do not presently generate hazardous waste.

A review of the RCRA NonGen / NLR list, as provided by EDR, and dated 12/16/2019 has revealed that there are 5 RCRA NonGen / NLR sites within approximately 0.25 miles of the target property.

<u>Equal/Higher Elevation</u>	<u>Address</u>	<u>Direction / Distance</u>	<u>Map ID</u>	<u>Page</u>
CLARKDIETRICH BUILDI	6510 GENERAL DR	E 0 - 1/8 (0.078 mi.)	2	42

EXECUTIVE SUMMARY

EPA ID:: CAD983593658

UNITED CONCRETE PIPE	6501 CLAY ST	NNE 1/8 - 1/4 (0.145 mi.)	A5	49
EPA ID:: CAD982336877				

<u>Lower Elevation</u>	<u>Address</u>	<u>Direction / Distance</u>	<u>Map ID</u>	<u>Page</u>
CRAFTSMAN LATH AND P EPA ID:: CAL000440993	8325 63RD ST	NNW 1/8 - 1/4 (0.187 mi.)	B8	57
PINNACLE PLASTERING EPA ID:: CAL000349328	8347 63RD ST	NNW 1/8 - 1/4 (0.194 mi.)	B9	59
VERDIN CONCRETE INC EPA ID:: CAL000440656	8413 63RD ST	NW 1/8 - 1/4 (0.226 mi.)	10	60

ROD: Record of Decision. ROD documents mandate a permanent remedy at an NPL (Superfund) site containing technical and health information to aid the cleanup.

A review of the ROD list, as provided by EDR, and dated 10/25/2019 has revealed that there is 1 ROD site within approximately 1 mile of the target property.

<u>Equal/Higher Elevation</u>	<u>Address</u>	<u>Direction / Distance</u>	<u>Map ID</u>	<u>Page</u>
STRINGFELLOW CLASS I EPA ID:: CAT080012826	3940 PYRITE ST	NW 1/2 - 1 (0.923 mi.)	0	8

CONSENT: Major Legal settlements that establish responsibility and standards for cleanup at NPL (superfund) sites. Released periodically by U.S. District Courts after settlement by parties to litigation matters.

A review of the CONSENT list, as provided by EDR, and dated 09/30/2019 has revealed that there is 1 CONSENT site within approximately 1 mile of the target property.

<u>Equal/Higher Elevation</u>	<u>Address</u>	<u>Direction / Distance</u>	<u>Map ID</u>	<u>Page</u>
STRINGFELLOW CLASS I	3940 PYRITE ST	NW 1/2 - 1 (0.923 mi.)	0	8

US MINES: Mines Master Index File. The source of this database is the Dept. of Labor, Mine Safety and Health Administration.

A review of the US MINES list, as provided by EDR, has revealed that there is 1 US MINES site within approximately 0.25 miles of the target property.

<u>Lower Elevation</u>	<u>Address</u>	<u>Direction / Distance</u>	<u>Map ID</u>	<u>Page</u>
RIVERSIDE SAND CO Database: US MINES, Date of Government Version: 08/01/2019 Mine ID:: 0401927		SE 1/8 - 1/4 (0.125 mi.)	3	48

EXECUTIVE SUMMARY

HIST CORTESE: The sites for the list are designated by the State Water Resource Control Board [LUST], the Integrated Waste Board [SWF/LS], and the Department of Toxic Substances Control [CALSTATES]. This listing is no longer updated by the state agency.

A review of the HIST CORTESE list, as provided by EDR, and dated 04/01/2001 has revealed that there is 1 HIST CORTESE site within approximately 0.5 miles of the target property.

<u>Equal/Higher Elevation</u>	<u>Address</u>	<u>Direction / Distance</u>	<u>Map ID</u>	<u>Page</u>
SOUTHWEST PAINTING C Reg Id: 083300383T	6251 BALDWIN	N 1/4 - 1/2 (0.428 mi.)	C11	61

EDR HIGH RISK HISTORICAL RECORDS

EDR Exclusive Records

EDR Hist Auto: EDR has searched selected national collections of business directories and has collected listings of potential gas station/filling station/service station sites that were available to EDR researchers. EDR's review was limited to those categories of sources that might, in EDR's opinion, include gas station/filling station/service station establishments. The categories reviewed included, but were not limited to gas, gas station, gasoline station, filling station, auto, automobile repair, auto service station, service station, etc. This database falls within a category of information EDR classifies as "High Risk Historical Records", or HRHR. EDR's HRHR effort presents unique and sometimes proprietary data about past sites and operations that typically create environmental concerns, but may not show up in current government records searches.

A review of the EDR Hist Auto list, as provided by EDR, has revealed that there is 1 EDR Hist Auto site within approximately 0.125 miles of the target property.

<u>Lower Elevation</u>	<u>Address</u>	<u>Direction / Distance</u>	<u>Map ID</u>	<u>Page</u>
THAXTON C R	7244 VAN BUREN WY	SSW 0 - 1/8 (0.023 mi.)	1	41

EXECUTIVE SUMMARY

Due to poor or inadequate address information, the following sites were not mapped. Count: 2 records.

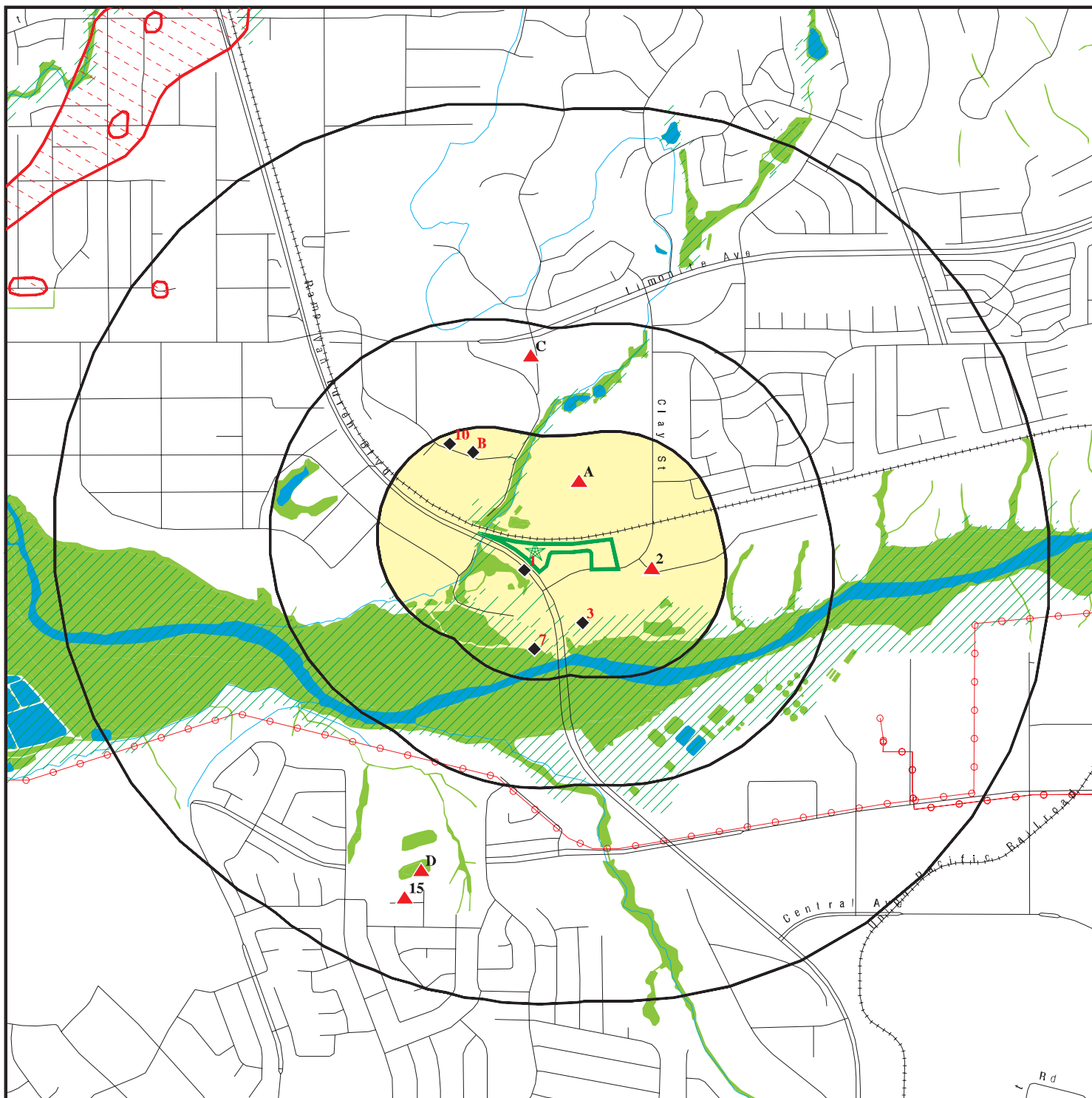
Site Name

ORANGECREST SELF STORAGE

Database(s)

CIWQS
CDL

OVERVIEW MAP - 5943091.2S



Target Property

Sites at elevations higher than or equal to the target property

Sites at elevations lower than the target property

Manufactured Gas Plants

National Priority List Sites

Dept. Defense Sites

Indian Reservations BIA

Power transmission lines

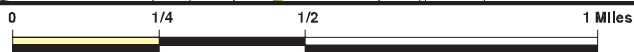
Special Flood Hazard Area (1%)

0.2% Annual Chance Flood Hazard

National Wetland Inventory

State Wetlands

Areas of Concern

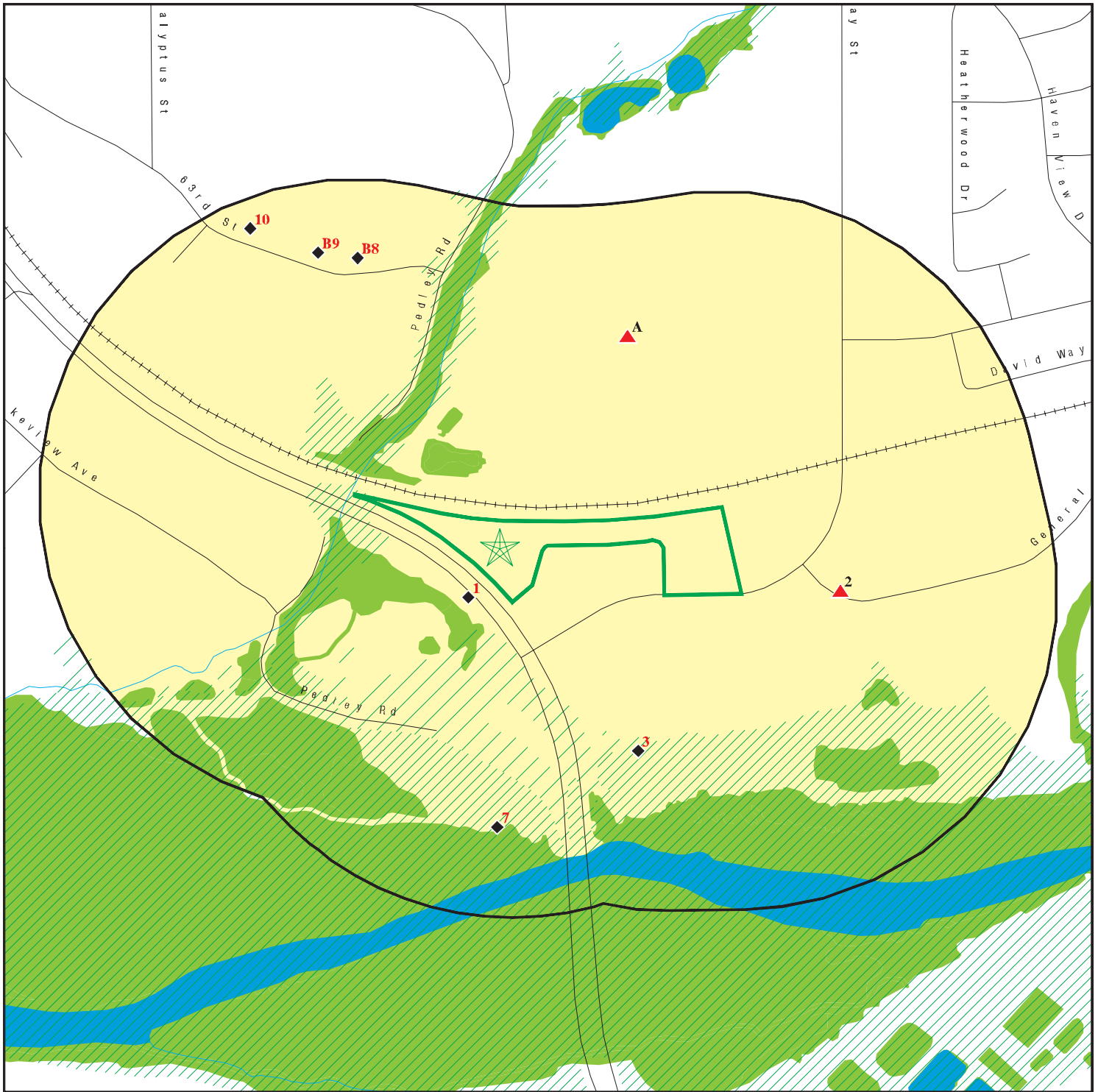


This report includes Interactive Map Layers to display and/or hide map information. The legend includes only those icons for the default map view.

SITE NAME: Jurupa Self Storage
 ADDRESS: Pedley Road / Van Buren Blvd
 Riverside CA 92509
 LAT/LONG: 33.968466 / 117.466908

CLIENT: Lilburn Corporation
 CONTACT: Kevin Garcia
 INQUIRY #: 5943091.2s
 DATE: January 21, 2020 8:07 pm

DETAIL MAP - 5943091.2S



Target Property

Sites at elevations higher than or equal to the target property

Sites at elevations lower than the target property

Manufactured Gas Plants

Sensitive Receptors

National Priority List Sites

Dept. Defense Sites

Indian Reservations BIA

Special Flood Hazard Area (1%)

0.2% Annual Chance Flood Hazard

National Wetland Inventory

State Wetlands

Areas of Concern



This report includes Interactive Map Layers to display and/or hide map information. The legend includes only those icons for the default map view.

SITE NAME: Jurupa Self Storage
 ADDRESS: Pedley Road / Van Buren Blvd
 Riverside CA 92509
 LAT/LONG: 33.968466 / 117.466908

CLIENT: Lilburn Corporation
 CONTACT: Kevin Garcia
 INQUIRY #: 5943091.2s
 DATE: January 21, 2020 8:09 pm

MAP FINDINGS SUMMARY

Database	Search Distance (Miles)	Target Property	< 1/8	1/8 - 1/4	1/4 - 1/2	1/2 - 1	> 1	Total Plotted
STANDARD ENVIRONMENTAL RECORDS								
<i>Federal NPL site list</i>								
NPL	1.000		0	0	0	1	NR	1
Proposed NPL	1.000		0	0	0	0	NR	0
NPL LIENS	1.000		0	0	0	0	NR	0
<i>Federal Delisted NPL site list</i>								
Delisted NPL	1.000		0	0	0	0	NR	0
<i>Federal CERCLIS list</i>								
FEDERAL FACILITY	0.500		0	0	0	NR	NR	0
SEMS	0.500		0	0	0	NR	NR	0
<i>Federal CERCLIS NFRAP site list</i>								
SEMS-ARCHIVE	0.500		0	1	0	NR	NR	1
<i>Federal RCRA CORRACTS facilities list</i>								
CORRACTS	1.000		0	0	0	0	NR	0
<i>Federal RCRA non-CORRACTS TSD facilities list</i>								
RCRA-TSDF	0.500		0	0	0	NR	NR	0
<i>Federal RCRA generators list</i>								
RCRA-LQG	0.250		0	0	NR	NR	NR	0
RCRA-SQG	0.250		0	1	NR	NR	NR	1
RCRA-VSQG	0.250		0	0	NR	NR	NR	0
<i>Federal institutional controls / engineering controls registries</i>								
LUCIS	0.500		0	0	0	NR	NR	0
US ENG CONTROLS	0.500		0	0	0	NR	NR	0
US INST CONTROL	0.500		0	0	0	NR	NR	0
<i>Federal ERNS list</i>								
ERNS	0.001		0	NR	NR	NR	NR	0
<i>State- and tribal - equivalent NPL RESPONSE</i>								
RESPONSE	1.000		0	0	0	0	NR	0
<i>State- and tribal - equivalent CERCLIS ENVIROSTOR</i>								
ENVIROSTOR	1.000		0	1	0	3	NR	4
<i>State and tribal landfill and/or solid waste disposal site lists</i>								
SWF/LF	0.500		0	0	0	NR	NR	0
<i>State and tribal leaking storage tank lists</i>								
LUST	0.500		0	0	2	NR	NR	2

MAP FINDINGS SUMMARY

Database	Search Distance (Miles)	Target Property	< 1/8	1/8 - 1/4	1/4 - 1/2	1/2 - 1	> 1	Total Plotted
INDIAN LUST	0.500		0	0	0	NR	NR	0
CPS-SLIC	0.500		0	1	0	NR	NR	1
State and tribal registered storage tank lists								
FEMA UST	0.250		0	0	NR	NR	NR	0
UST	0.250		0	0	NR	NR	NR	0
AST	0.250		0	0	NR	NR	NR	0
INDIAN UST	0.250		0	0	NR	NR	NR	0
State and tribal voluntary cleanup sites								
VCP	0.500		0	0	0	NR	NR	0
INDIAN VCP	0.500		0	0	0	NR	NR	0
State and tribal Brownfields sites								
BROWNFIELDS	0.500		0	0	0	NR	NR	0
ADDITIONAL ENVIRONMENTAL RECORDS								
Local Brownfield lists								
US BROWNFIELDS	0.500		0	0	0	NR	NR	0
Local Lists of Landfill / Solid Waste Disposal Sites								
WMUDS/SWAT	0.500		0	1	0	NR	NR	1
SWRCY	0.500		0	0	0	NR	NR	0
HAULERS	0.001		0	NR	NR	NR	NR	0
INDIAN ODI	0.500		0	0	0	NR	NR	0
ODI	0.500		0	0	0	NR	NR	0
DEBRIS REGION 9	0.500		0	0	0	NR	NR	0
IHS OPEN DUMPS	0.500		0	0	0	NR	NR	0
Local Lists of Hazardous waste / Contaminated Sites								
US HIST CDL	0.001		0	NR	NR	NR	NR	0
HIST Cal-Sites	1.000		0	0	0	0	NR	0
SCH	0.250		0	0	NR	NR	NR	0
CDL	0.001		0	NR	NR	NR	NR	0
CERS HAZ WASTE	0.250		1	0	NR	NR	NR	1
Toxic Pits	1.000		0	0	0	0	NR	0
US CDL	0.001		0	NR	NR	NR	NR	0
PFAS	0.500		0	0	0	NR	NR	0
Local Lists of Registered Storage Tanks								
SWEEPS UST	0.250		0	1	NR	NR	NR	1
HIST UST	0.250		0	1	NR	NR	NR	1
CERS TANKS	0.250		0	0	NR	NR	NR	0
CA FID UST	0.250		0	1	NR	NR	NR	1
Local Land Records								
LIENS	0.001		0	NR	NR	NR	NR	0

MAP FINDINGS SUMMARY

Database	Search Distance (Miles)	Target Property	< 1/8	1/8 - 1/4	1/4 - 1/2	1/2 - 1	> 1	Total Plotted
LIENS 2	0.001		0	NR	NR	NR	NR	0
DEED	0.500		0	0	0	NR	NR	0
Records of Emergency Release Reports								
HMIRS	0.001		0	NR	NR	NR	NR	0
CHMIRS	0.001		0	NR	NR	NR	NR	0
LDS	0.001		0	NR	NR	NR	NR	0
MCS	0.001		0	NR	NR	NR	NR	0
SPILLS 90	0.001		0	NR	NR	NR	NR	0
Other Ascertainable Records								
RCRA NonGen / NLR	0.250		1	4	NR	NR	NR	5
FUDS	1.000		0	0	0	0	NR	0
DOD	1.000		0	0	0	0	NR	0
SCRD DRYCLEANERS	0.500		0	0	0	NR	NR	0
US FIN ASSUR	0.001		0	NR	NR	NR	NR	0
EPA WATCH LIST	0.001		0	NR	NR	NR	NR	0
2020 COR ACTION	0.250		0	0	NR	NR	NR	0
TSCA	0.001		0	NR	NR	NR	NR	0
TRIS	0.001		0	NR	NR	NR	NR	0
SSTS	0.001		0	NR	NR	NR	NR	0
ROD	1.000		0	0	0	1	NR	1
RMP	0.001		0	NR	NR	NR	NR	0
RAATS	0.001		0	NR	NR	NR	NR	0
PRP	0.001		0	NR	NR	NR	NR	0
PADS	0.001		0	NR	NR	NR	NR	0
ICIS	0.001		0	NR	NR	NR	NR	0
FTTS	0.001		0	NR	NR	NR	NR	0
MLTS	0.001		0	NR	NR	NR	NR	0
COAL ASH DOE	0.001		0	NR	NR	NR	NR	0
COAL ASH EPA	0.500		0	0	0	NR	NR	0
PCB TRANSFORMER	0.001		0	NR	NR	NR	NR	0
RADINFO	0.001		0	NR	NR	NR	NR	0
HIST FTTS	0.001		0	NR	NR	NR	NR	0
DOT OPS	0.001		0	NR	NR	NR	NR	0
CONSENT	1.000		0	0	0	1	NR	1
INDIAN RESERV	1.000		0	0	0	0	NR	0
FUSRAP	1.000		0	0	0	0	NR	0
UMTRA	0.500		0	0	0	NR	NR	0
LEAD SMELTERS	0.001		0	NR	NR	NR	NR	0
US AIRS	0.001		0	NR	NR	NR	NR	0
US MINES	0.250		0	1	NR	NR	NR	1
ABANDONED MINES	0.250		0	0	NR	NR	NR	0
FINDS	0.001		0	NR	NR	NR	NR	0
ECHO	0.001		0	NR	NR	NR	NR	0
UXO	1.000		0	0	0	0	NR	0
DOCKET HWC	0.001		0	NR	NR	NR	NR	0
FUELS PROGRAM	0.250		0	0	NR	NR	NR	0
CA BOND EXP. PLAN	1.000		0	0	0	0	NR	0
Cortese	0.500		0	0	0	NR	NR	0
CUPA Listings	0.250		0	0	NR	NR	NR	0

Map ID
Direction
Distance
Elevation

MAP FINDINGS

Site

Database(s)

EDR ID Number
EPA ID Number

NPL
Region
NW
1/2-1
4873 ft.

STRINGFELLOW CLASS I SITE (ABANDONED)
3940 PYRITE ST
RIVERSIDE, CA 92509

NPL 1000257347
SEMS CAT080012826
RCRA-SQG
US ENG CONTROLS
ROD
PRP
CONSENT

NPL:

Name: STRINGFELLOW
Address: 3490 PYRITE ST
City,State,Zip: MIRA LOMA, CA 91752
EPA ID: CAT080012826
EPA Region: 9
Federal: N
Final Date: 1983-09-08 00:00:00
Site ID: 902680
Latitude: 34.023055999999997
Site Score: Not reported
Longitude: -117.45833

NPL:

EPA ID: CAT080012826
NPL Status: Currently on the Final NPL
Category Description: Depth To Aquifer-> 10 And <= 25 Feet
Category Value: 20

EPA ID: CAT080012826
NPL Status: Currently on the Final NPL
Category Description: Distance To Nearest Population-> 0 And <= 1/4 Mile
Category Value: 50

NPL:

EPA ID: CAT080012826
Site ID: 0902680
Site Status: F
Federal Site: N
EPA Region: 09
Date Proposed: 12/30/82
Date Deleted: Not reported
Date Finalized: 09/08/83

NPL:

EPA ID: CAT080012826
NPL Status: Currently on the Final NPL
Substance ID: Not reported
Substance: Not reported
CAS #: Not reported
Pathway: Not reported
Scoring: Not reported

EPA ID: CAT080012826
NPL Status: Currently on the Final NPL
Substance ID: A020
Substance: CHROMIUM AND COMPOUNDS
CAS #: Not reported
Pathway: NO PATHWAY INDICATED
Scoring: 1

Map ID
Direction
Distance
Elevation

MAP FINDINGS

Site

Database(s)

EDR ID Number
EPA ID Number

STRINGFELLOW CLASS I SITE (ABANDONED) (Continued)

1000257347

EPA ID:	CAT080012826
NPL Status:	Currently on the Final NPL
Substance ID:	A023
Substance:	DDE
CAS #:	72-55-9
Pathway:	NO PATHWAY INDICATED
Scoring:	1
EPA ID:	CAT080012826
NPL Status:	Currently on the Final NPL
Substance ID:	A046
Substance:	POLYCHLORINATED BIPHENYLS
CAS #:	1336-36-3
Pathway:	NO PATHWAY INDICATED
Scoring:	1
EPA ID:	CAT080012826
NPL Status:	Currently on the Final NPL
Substance ID:	C170
Substance:	CHLORIDE
CAS #:	16887-00-6
Pathway:	NO PATHWAY INDICATED
Scoring:	1
EPA ID:	CAT080012826
NPL Status:	Currently on the Final NPL
Substance ID:	C201
Substance:	MANGANESE AND COMPOUNDS
CAS #:	Not reported
Pathway:	NO PATHWAY INDICATED
Scoring:	1
EPA ID:	CAT080012826
NPL Status:	Currently on the Final NPL
Substance ID:	C228
Substance:	SULFATE
CAS #:	14808-79-8
Pathway:	NO PATHWAY INDICATED
Scoring:	1
EPA ID:	CAT080012826
NPL Status:	Currently on the Final NPL
Substance ID:	C377
Substance:	NITRATE
CAS #:	14797-55-8
Pathway:	NO PATHWAY INDICATED
Scoring:	1
EPA ID:	CAT080012826
NPL Status:	Currently on the Final NPL
Substance ID:	P030
Substance:	CYANIDES (SOLUBLE SALTS)
CAS #:	Not reported
Pathway:	NO PATHWAY INDICATED
Scoring:	1
EPA ID:	CAT080012826

Map ID
Direction
Distance
Elevation

MAP FINDINGS

Site

Database(s)

EDR ID Number
EPA ID Number

STRINGFELLOW CLASS I SITE (ABANDONED) (Continued)

1000257347

NPL Status: Currently on the Final NPL
Substance ID: U061
Substance: DDT
CAS #: 50-29-3
Pathway: NO PATHWAY INDICATED
Scoring: 1

NPL:

EPA ID: CAT080012826
Summary: Conditions at listing (October 1981): The Stringfellow Site covers 22 acres in a canyon near Glen Avon Heights in southern California. From August 1956 to November 1972, an estimated 34 million gallons of liquid wastes spent acid, organics,

EPA ID: CAT080012826
Summary: and heavy metals) were dumped into surface impoundments. Heavy rainfall in the past has led to the release of hazardous wastes into the environment. Both surface water and ground water are contaminated. In December 1980, the site reverted to

EPA ID: CAT080012826
Summary: the State for failure to pay back taxes. Early in 1980, EPA's Regional Response Team directed the removal of over 10 million gallons of wastes from the site. About 828,000, authorized under Section 311 of the Clean Water Act, was spent

EPA ID: CAT080012826
Summary: to transport wastes, reinforce containment barriers, and repair the truck-loading areas. In 1981, the State undertook a program of temporary construction to stabilize the site. EPA assisted by awarding a 95,000 Cooperative Agreement using f

EPA ID: CAT080012826
Summary: funds under the Resource Conservation and Recovery Act) to California for design work and additional analyses. After completion of the design, the State began another temporary construction program involving leachate controls, drainage controls,

EPA ID: CAT080012826
Summary: waste neutralization, and site grading and capping. Leachate is being hauled to an off-site facility for disposal. This is the top priority site in California. Status (July 1983): On April 18, 1983, a draft Cooperative Agreement w

EPA ID: CAT080012826
Summary: as received at EPA Headquarters. The agreement requested reimbursement for past State expenditures at the site, a remedial investigation and feasibility study, initial remedial measures for fencing and controlling erosion, and continued hauling

EPA ID: CAT080012826
Summary: of leachate to an off-site disposal facility. On April 21, 1983, the Department of Justice, on behalf of EPA, joined with the State to file a suit in U.S. District Court against 31 parties responsible for wastes associated with the site.

EPA ID: CAT080012826

Map ID
Direction
Distance
Elevation

MAP FINDINGS

Site

Database(s)

EDR ID Number
EPA ID Number

STRINGFELLOW CLASS I SITE (ABANDONED) (Continued)

1000257347

Summary: n April and May 1983, both EPA and the State took emergency measures to maintain site integrity. These include temporary fencing, installation of a french drain, sampling, and other interim control measures.

NPL:

EPA ID: CAT080012826
NPL Status: Final
Proposed Date: 12/30/1982
Final Date: 09/08/1983
Deleted Date: Not reported

NPL:

EPA ID: CAT080012826
NPL Name: STRINGFELLOW

SEMS:

Site ID: 0902680
EPA ID: CAT080012826
Cong District: 41,43
FIPS Code: 06065
Latitude: 34.023056
Longitude: -117.458330
FF: N
NPL: Currently on the Final NPL
Non NPL Status: Not reported

SEMS Detail:

Region: 09
Site ID: 0902680
EPA ID: CAT080012826
Site Name: STRINGFELLOW
NPL: F
FF: N
OU: 04
Action Code: BF
Action Name: PRP RA
SEQ: 3
Start Date: 1994-09-28 04:00:00
Finish Date: 9/28/1994 4:00:00 AM
Qual: Not reported
Current Action Lead: EPA Ovrsght

Region: 09
Site ID: 0902680
EPA ID: CAT080012826
Site Name: STRINGFELLOW
NPL: F
FF: N
OU: 02
Action Code: CO
Action Name: RI/FS
SEQ: 1
Start Date: 1983-08-03 04:00:00
Finish Date: 7/18/1984 5:00:00 AM

Map ID
Direction
Distance
Elevation

MAP FINDINGS

Site

Database(s)

EDR ID Number
EPA ID Number

STRINGFELLOW CLASS I SITE (ABANDONED) (Continued)

1000257347

Qual: Not reported
Current Action Lead: EPA Perf

Region: 09
Site ID: 0902680
EPA ID: CAT080012826
Site Name: STRINGFELLOW
NPL: F
FF: N
OU: 04
Action Code: FS
Action Name: FS
SEQ: 1
Start Date: 1997-02-11 05:00:00
Finish Date: 12/31/2009 5:00:00 AM
Qual: Not reported
Current Action Lead: St Perf

Region: 09
Site ID: 0902680
EPA ID: CAT080012826
Site Name: STRINGFELLOW
NPL: F
FF: N
OU: 01
Action Code: RA
Action Name: RA
SEQ: 1
Start Date: 1981-05-21 04:00:00
Finish Date: 7/1/1981 4:00:00 AM
Qual: Not reported
Current Action Lead: St Perf

Region: 09
Site ID: 0902680
EPA ID: CAT080012826
Site Name: STRINGFELLOW
NPL: F
FF: N
OU: 04
Action Code: BE
Action Name: PRP RD
SEQ: 2
Start Date: 1992-07-16 04:00:00
Finish Date: 9/23/1993 4:00:00 AM
Qual: Not reported
Current Action Lead: EPA Ovrsght

Region: 09
Site ID: 0902680
EPA ID: CAT080012826
Site Name: STRINGFELLOW
NPL: F
FF: N
OU: 02
Action Code: LR
Action Name: LT RESP

Map ID
Direction
Distance
Elevation

MAP FINDINGS

Site

Database(s)

EDR ID Number
EPA ID Number

STRINGFELLOW CLASS I SITE (ABANDONED) (Continued)

1000257347

SEQ: 2
Start Date: 1985-05-03 05:00:00
Finish Date: 12/31/1995 5:00:00 AM
Qual: Not reported
Current Action Lead: EPA Perf

Region: 09
Site ID: 0902680
EPA ID: CAT080012826
Site Name: STRINGFELLOW
NPL: F
FF: N
OU: 03
Action Code: LR
Action Name: LT RESP
SEQ: 4

Start Date: 1989-11-30 05:00:00
Finish Date: 11/30/1999 5:00:00 AM
Qual: Not reported
Current Action Lead: EPA Perf

Region: 09
Site ID: 0902680
EPA ID: CAT080012826
Site Name: STRINGFELLOW
NPL: F
FF: N
OU: 02
Action Code: RD
Action Name: RD
SEQ: 1

Start Date: 1984-09-18 05:00:00
Finish Date: 10/23/1984 5:00:00 AM
Qual: Not reported
Current Action Lead: St Perf

Region: 09
Site ID: 0902680
EPA ID: CAT080012826
Site Name: STRINGFELLOW
NPL: F
FF: N
OU: 02
Action Code: LR
Action Name: LT RESP
SEQ: 1

Start Date: 1996-01-01 05:00:00
Finish Date: 6/15/1996 4:00:00 AM
Qual: Not reported
Current Action Lead: EPA Perf

Region: 09
Site ID: 0902680
EPA ID: CAT080012826
Site Name: STRINGFELLOW
NPL: F
FF: N

Map ID
Direction
Distance
Elevation

MAP FINDINGS

Site

Database(s)

EDR ID Number
EPA ID Number

STRINGFELLOW CLASS I SITE (ABANDONED) (Continued)

1000257347

OU: 00
Action Code: MA
Action Name: ST COOP
SEQ: 1
Start Date: 1991-09-30 04:00:00
Finish Date: Not reported
Qual: Not reported
Current Action Lead: EPA Perf

Region: 09
Site ID: 0902680
EPA ID: CAT080012826
Site Name: STRINGFELLOW
NPL: F
FF: N
OU: 03
Action Code: CO
Action Name: RI/FS
SEQ: 3
Start Date: 1984-08-07 05:00:00
Finish Date: 6/25/1987 4:00:00 AM
Qual: Not reported
Current Action Lead: St Perf

Region: 09
Site ID: 0902680
EPA ID: CAT080012826
Site Name: STRINGFELLOW
NPL: F
FF: N
OU: 05
Action Code: CO
Action Name: RI/FS
SEQ: 5
Start Date: 1990-10-01 04:00:00
Finish Date: 7/19/2001 4:00:00 AM
Qual: Not reported
Current Action Lead: St Perf

Region: 09
Site ID: 0902680
EPA ID: CAT080012826
Site Name: STRINGFELLOW
NPL: F
FF: N
OU: 05
Action Code: BD
Action Name: PRP RI/FS
SEQ: 1
Start Date: 2001-07-19 04:00:00
Finish Date: Not reported
Qual: Not reported
Current Action Lead: EPA Ovrsght

Region: 09
Site ID: 0902680
EPA ID: CAT080012826

Map ID
Direction
Distance
Elevation

MAP FINDINGS

Site

Database(s)

EDR ID Number
EPA ID Number

STRINGFELLOW CLASS I SITE (ABANDONED) (Continued)

1000257347

Site Name: STRINGFELLOW
NPL: F
FF: N
OU: 00
Action Code: FE
Action Name: 5 YEAR
SEQ: 3
Start Date: 2006-03-31 05:00:00
Finish Date: 9/19/2006 4:00:00 AM
Qual: Not reported
Current Action Lead: EPA Perf

Region: 09
Site ID: 0902680
EPA ID: CAT080012826
Site Name: STRINGFELLOW
NPL: F
FF: N
OU: 01
Action Code: OM
Action Name: OM
SEQ: 2
Start Date: 1999-03-02 05:00:00
Finish Date: Not reported
Qual: Not reported
Current Action Lead: EPA Ovrsght

Region: 09
Site ID: 0902680
EPA ID: CAT080012826
Site Name: STRINGFELLOW
NPL: F
FF: N
OU: 03
Action Code: OM
Action Name: OM
SEQ: 3
Start Date: 1999-11-30 05:00:00
Finish Date: Not reported
Qual: Not reported
Current Action Lead: EPA Ovrsght

Region: 09
Site ID: 0902680
EPA ID: CAT080012826
Site Name: STRINGFELLOW
NPL: F
FF: N
OU: 00
Action Code: TA
Action Name: TECH ASSIST
SEQ: 3
Start Date: 1986-02-18 05:00:00
Finish Date: Not reported
Qual: Not reported
Current Action Lead: EPA Perf

Map ID
Direction
Distance
Elevation

MAP FINDINGS

Site

Database(s)

EDR ID Number
EPA ID Number

STRINGFELLOW CLASS I SITE (ABANDONED) (Continued)

1000257347

Region: 09
Site ID: 0902680
EPA ID: CAT080012826
Site Name: STRINGFELLOW
NPL: F
FF: N
OU: 02
Action Code: RO
Action Name: ROD
SEQ: 2
Start Date: 1984-07-18 05:00:00
Finish Date: 7/18/1984 5:00:00 AM
Qual: Not reported
Current Action Lead: EPA Perf

Region: 09
Site ID: 0902680
EPA ID: CAT080012826
Site Name: STRINGFELLOW
NPL: F
FF: N
OU: 00
Action Code: AR
Action Name: ADMIN REC
SEQ: 3
Start Date: 2000-10-24 04:00:00
Finish Date: Not reported
Qual: Not reported
Current Action Lead: EPA Perf

Region: 09
Site ID: 0902680
EPA ID: CAT080012826
Site Name: STRINGFELLOW
NPL: F
FF: N
OU: 00
Action Code: TA
Action Name: TECH ASSIST
SEQ: 1
Start Date: 1990-09-25 04:00:00
Finish Date: Not reported
Qual: Not reported
Current Action Lead: EPA Perf

Region: 09
Site ID: 0902680
EPA ID: CAT080012826
Site Name: STRINGFELLOW
NPL: F
FF: N
OU: 04
Action Code: ME
Action Name: PRP LR
SEQ: 1
Start Date: 1995-01-03 05:00:00
Finish Date: Not reported

Map ID
Direction
Distance
Elevation

MAP FINDINGS

Site

Database(s)

EDR ID Number
EPA ID Number

STRINGFELLOW CLASS I SITE (ABANDONED) (Continued)

1000257347

Qual: Not reported
Current Action Lead: EPA Ovrsght

Region: 09
Site ID: 0902680
EPA ID: CAT080012826
Site Name: STRINGFELLOW
NPL: F
FF: N
OU: 00
Action Code: FE
Action Name: 5 YEAR
SEQ: 4
Start Date: 2010-12-15 05:00:00
Finish Date: 9/28/2011 4:00:00 AM
Qual: Not reported
Current Action Lead: EPA Perf

Region: 09
Site ID: 0902680
EPA ID: CAT080012826
Site Name: STRINGFELLOW
NPL: F
FF: N
OU: 00
Action Code: FE
Action Name: 5 YEAR
SEQ: 5
Start Date: 2015-10-28 04:00:00
Finish Date: 9/15/2016 5:00:00 AM
Qual: Not reported
Current Action Lead: EPA Perf

Region: 09
Site ID: 0902680
EPA ID: CAT080012826
Site Name: STRINGFELLOW
NPL: F
FF: N
OU: 05
Action Code: TS
Action Name: TRTSTUDY
SEQ: 2
Start Date: 1998-07-20 04:00:00
Finish Date: 8/25/1999 4:00:00 AM
Qual: Not reported
Current Action Lead: St Perf

Region: 09
Site ID: 0902680
EPA ID: CAT080012826
Site Name: STRINGFELLOW
NPL: F
FF: N
OU: 01
Action Code: CO
Action Name: RI/FS

Map ID
Direction
Distance
Elevation

MAP FINDINGS

Site

Database(s)

EDR ID Number
EPA ID Number

STRINGFELLOW CLASS I SITE (ABANDONED) (Continued)

1000257347

SEQ: 2
Start Date: 1983-07-22 04:00:00
Finish Date: 7/22/1983 4:00:00 AM
Qual: Not reported
Current Action Lead: EPA Perf

Region: 09
Site ID: 0902680
EPA ID: CAT080012826
Site Name: STRINGFELLOW
NPL: F
FF: N
OU: 01
Action Code: LR
Action Name: LT RESP
SEQ: 3
Start Date: 1989-03-02 05:00:00
Finish Date: 3/2/1999 5:00:00 AM
Qual: Not reported
Current Action Lead: St Perf

Region: 09
Site ID: 0902680
EPA ID: CAT080012826
Site Name: STRINGFELLOW
NPL: F
FF: N
OU: 00
Action Code: AR
Action Name: ADMIN REC
SEQ: 1
Start Date: 2000-07-24 04:00:00
Finish Date: Not reported
Qual: E
Current Action Lead: EPA Perf

Region: 09
Site ID: 0902680
EPA ID: CAT080012826
Site Name: STRINGFELLOW
NPL: F
FF: N
OU: 00
Action Code: TA
Action Name: TECH ASSIST
SEQ: 2
Start Date: 1984-04-10 06:00:00
Finish Date: 8/10/1986 4:00:00 AM
Qual: Not reported
Current Action Lead: EPA Perf

Region: 09
Site ID: 0902680
EPA ID: CAT080012826
Site Name: STRINGFELLOW
NPL: F
FF: N

Map ID
Direction
Distance
Elevation

MAP FINDINGS

Site

Database(s)

EDR ID Number
EPA ID Number

STRINGFELLOW CLASS I SITE (ABANDONED) (Continued)

1000257347

OU: 03
Action Code: RA
Action Name: RA
SEQ: 3
Start Date: 1989-03-02 05:00:00
Finish Date: 4/5/1990 4:00:00 AM
Qual: Not reported
Current Action Lead: St Perf

Region: 09
Site ID: 0902680
EPA ID: CAT080012826
Site Name: STRINGFELLOW
NPL: F
FF: N
OU: 00
Action Code: TG
Action Name: TA GRANT
SEQ: 1
Start Date: 1989-09-25 04:00:00
Finish Date: 9/25/1998 4:00:00 AM
Qual: Not reported
Current Action Lead: EPA Perf

Region: 09
Site ID: 0902680
EPA ID: CAT080012826
Site Name: STRINGFELLOW
NPL: F
FF: N
OU: 00
Action Code: FE
Action Name: 5 YEAR
SEQ: 2
Start Date: 2000-08-01 04:00:00
Finish Date: 9/27/2001 4:00:00 AM
Qual: Not reported
Current Action Lead: EPA Perf

Region: 09
Site ID: 0902680
EPA ID: CAT080012826
Site Name: STRINGFELLOW
NPL: F
FF: N
OU: 00
Action Code: CR
Action Name: CI
SEQ: 1
Start Date: 1983-07-28 04:00:00
Finish Date: Not reported
Qual: Not reported
Current Action Lead: EPA Perf

Region: 09
Site ID: 0902680
EPA ID: CAT080012826

Map ID
Direction
Distance
Elevation

MAP FINDINGS

Site

Database(s)

EDR ID Number
EPA ID Number

STRINGFELLOW CLASS I SITE (ABANDONED) (Continued)

1000257347

Site Name: STRINGFELLOW
NPL: F
FF: N
OU: 05
Action Code: TS
Action Name: TRTSTUDY
SEQ: 1
Start Date: 1990-02-14 05:00:00
Finish Date: 10/20/1992 4:00:00 AM
Qual: Not reported
Current Action Lead: EPA Perf

Region: 09
Site ID: 0902680
EPA ID: CAT080012826
Site Name: STRINGFELLOW
NPL: F
FF: N
OU: 03
Action Code: RO
Action Name: ROD
SEQ: 3
Start Date: 1987-06-25 04:00:00
Finish Date: 6/25/1987 4:00:00 AM
Qual: Not reported
Current Action Lead: EPA Perf

Region: 09
Site ID: 0902680
EPA ID: CAT080012826
Site Name: STRINGFELLOW
NPL: F
FF: N
OU: 06
Action Code: CO
Action Name: RI/FS
SEQ: 6
Start Date: 2012-07-27 04:00:00
Finish Date: Not reported
Qual: Not reported
Current Action Lead: EPA Perf

Region: 09
Site ID: 0902680
EPA ID: CAT080012826
Site Name: STRINGFELLOW
NPL: F
FF: N
OU: 04
Action Code: BF
Action Name: PRP RA
SEQ: 2
Start Date: 1993-09-23 04:00:00
Finish Date: 1/3/1995 5:00:00 AM
Qual: Not reported
Current Action Lead: EPA Ovrsght

Map ID
Direction
Distance
Elevation

MAP FINDINGS

Site

Database(s)

EDR ID Number
EPA ID Number

STRINGFELLOW CLASS I SITE (ABANDONED) (Continued)

1000257347

Region: 09
Site ID: 0902680
EPA ID: CAT080012826
Site Name: STRINGFELLOW
NPL: F
FF: N
OU: 04
Action Code: BE
Action Name: PRP RD
SEQ: 1
Start Date: 1990-07-25 04:00:00
Finish Date: 9/28/1994 4:00:00 AM
Qual: Not reported
Current Action Lead: EPA Ovrsght

Region: 09
Site ID: 0902680
EPA ID: CAT080012826
Site Name: STRINGFELLOW
NPL: F
FF: N
OU: 03
Action Code: RD
Action Name: RD
SEQ: 2
Start Date: 1987-09-30 04:00:00
Finish Date: 8/31/1988 4:00:00 AM
Qual: Not reported
Current Action Lead: St Perf

Region: 09
Site ID: 0902680
EPA ID: CAT080012826
Site Name: STRINGFELLOW
NPL: F
FF: N
OU: 00
Action Code: FE
Action Name: 5 YEAR
SEQ: 1
Start Date: 1993-02-10 05:00:00
Finish Date: 2/10/1993 5:00:00 AM
Qual: Not reported
Current Action Lead: EPA Perf

Region: 09
Site ID: 0902680
EPA ID: CAT080012826
Site Name: STRINGFELLOW
NPL: F
FF: N
OU: 02
Action Code: RA
Action Name: RA
SEQ: 2
Start Date: 1984-11-29 06:00:00
Finish Date: 11/15/1985 6:00:00 AM

Map ID
Direction
Distance
Elevation

MAP FINDINGS

Site

Database(s)

EDR ID Number
EPA ID Number

STRINGFELLOW CLASS I SITE (ABANDONED) (Continued)

1000257347

Qual: Not reported
Current Action Lead: St Perf

Region: 09
Site ID: 0902680
EPA ID: CAT080012826
Site Name: STRINGFELLOW
NPL: F
FF: N
OU: 04
Action Code: CO
Action Name: RI/FS
SEQ: 4
Start Date: 1984-08-07 05:00:00
Finish Date: 9/30/1990 4:00:00 AM
Qual: Not reported
Current Action Lead: St Perf

Region: 09
Site ID: 0902680
EPA ID: CAT080012826
Site Name: STRINGFELLOW
NPL: F
FF: N
OU: 01
Action Code: RO
Action Name: ROD
SEQ: 1
Start Date: 1983-07-22 04:00:00
Finish Date: 7/22/1983 4:00:00 AM
Qual: Not reported
Current Action Lead: EPA Perf

Region: 09
Site ID: 0902680
EPA ID: CAT080012826
Site Name: STRINGFELLOW
NPL: F
FF: N
OU: 02
Action Code: OM
Action Name: OM
SEQ: 1
Start Date: 1996-06-16 04:00:00
Finish Date: Not reported
Qual: Not reported
Current Action Lead: EPA Ovrsght

Region: 09
Site ID: 0902680
EPA ID: CAT080012826
Site Name: STRINGFELLOW
NPL: F
FF: N
OU: 04
Action Code: RO
Action Name: ROD

Map ID
Direction
Distance
Elevation

MAP FINDINGS

Site

Database(s)

EDR ID Number
EPA ID Number

STRINGFELLOW CLASS I SITE (ABANDONED) (Continued)

1000257347

SEQ: 4
Start Date: 1990-09-30 04:00:00
Finish Date: 9/30/1990 4:00:00 AM
Qual: Not reported
Current Action Lead: EPA Perf

Region: 09
Site ID: 0902680
EPA ID: CAT080012826
Site Name: STRINGFELLOW
NPL: F
FF: N
OU: 03
Action Code: BF
Action Name: PRP RA
SEQ: 1
Start Date: 1988-05-27 04:00:00
Finish Date: 11/30/1989 5:00:00 AM
Qual: Not reported
Current Action Lead: EPA Ovrsght

Region: 09
Site ID: 0902680
EPA ID: CAT080012826
Site Name: STRINGFELLOW
NPL: F
FF: N
OU: 06
Action Code: RI
Action Name: RI
SEQ: 1
Start Date: 2012-07-27 04:00:00
Finish Date: 8/10/2017 5:00:00 AM
Qual: Not reported
Current Action Lead: EPA Perf

Region: 09
Site ID: 0902680
EPA ID: CAT080012826
Site Name: STRINGFELLOW
NPL: F
FF: N
OU: 00
Action Code: RS
Action Name: RV ASSESS
SEQ: 2
Start Date: 1990-08-01 04:00:00
Finish Date: 8/1/1990 4:00:00 AM
Qual: Not reported
Current Action Lead: EPA Perf

Region: 09
Site ID: 0902680
EPA ID: CAT080012826
Site Name: STRINGFELLOW
NPL: F
FF: N

Map ID
Direction
Distance
Elevation

MAP FINDINGS

Site

Database(s)

EDR ID Number
EPA ID Number

STRINGFELLOW CLASS I SITE (ABANDONED) (Continued)

1000257347

OU: 00
Action Code: RV
Action Name: RMVL
SEQ: 6
Start Date: 1983-05-24 04:00:00
Finish Date: 6/15/1983 4:00:00 AM
Qual: S
Current Action Lead: EPA Perf

Region: 09
Site ID: 0902680
EPA ID: CAT080012826
Site Name: STRINGFELLOW
NPL: F
FF: N
OU: 00
Action Code: RS
Action Name: RV ASSESS
SEQ: 1
Start Date: 1992-12-29 05:00:00
Finish Date: 12/29/1992 5:00:00 AM
Qual: Not reported
Current Action Lead: EPA Perf

Region: 09
Site ID: 0902680
EPA ID: CAT080012826
Site Name: STRINGFELLOW
NPL: F
FF: N
OU: 00
Action Code: RV
Action Name: RMVL
SEQ: 4
Start Date: 1985-05-28 05:00:00
Finish Date: 6/5/1985 5:00:00 AM
Qual: S
Current Action Lead: EPA Perf

Region: 09
Site ID: 0902680
EPA ID: CAT080012826
Site Name: STRINGFELLOW
NPL: F
FF: N
OU: 00
Action Code: RV
Action Name: RMVL
SEQ: 3
Start Date: 1983-09-11 04:00:00
Finish Date: 11/3/1983 5:00:00 AM
Qual: S
Current Action Lead: EPA Perf

Region: 09
Site ID: 0902680
EPA ID: CAT080012826

Map ID
Direction
Distance
Elevation

MAP FINDINGS

Site

Database(s)

EDR ID Number
EPA ID Number

STRINGFELLOW CLASS I SITE (ABANDONED) (Continued)

1000257347

Site Name: STRINGFELLOW
NPL: F
FF: N
OU: 00
Action Code: RV
Action Name: RMVL
SEQ: 5
Start Date: 1980-12-11 05:00:00
Finish Date: 1/7/1981 5:00:00 AM
Qual: S
Current Action Lead: EPA Perf

Region: 09
Site ID: 0902680
EPA ID: CAT080012826
Site Name: STRINGFELLOW
NPL: F
FF: N
OU: 00
Action Code: SI
Action Name: SI
SEQ: 1
Start Date: 1972-01-01 05:00:00
Finish Date: 12/1/1982 5:00:00 AM
Qual: H
Current Action Lead: St Perf

Region: 09
Site ID: 0902680
EPA ID: CAT080012826
Site Name: STRINGFELLOW
NPL: F
FF: N
OU: 00
Action Code: NP
Action Name: PROPOSED
SEQ: 1
Start Date: 1982-12-30 05:00:00
Finish Date: 12/30/1982 5:00:00 AM
Qual: Not reported
Current Action Lead: EPA Perf

Region: 09
Site ID: 0902680
EPA ID: CAT080012826
Site Name: STRINGFELLOW
NPL: F
FF: N
OU: 00
Action Code: HR
Action Name: HAZRANK
SEQ: 1
Start Date: 1982-12-01 05:00:00
Finish Date: 12/1/1982 5:00:00 AM
Qual: Not reported
Current Action Lead: St Perf

Map ID
Direction
Distance
Elevation

MAP FINDINGS

Site

Database(s)

EDR ID Number
EPA ID Number

STRINGFELLOW CLASS I SITE (ABANDONED) (Continued)

1000257347

Region: 09
Site ID: 0902680
EPA ID: CAT080012826
Site Name: STRINGFELLOW
NPL: F
FF: N
OU: 00
Action Code: DS
Action Name: DISCVRY
SEQ: 1
Start Date: 1969-03-01 05:00:00
Finish Date: 3/1/1969 5:00:00 AM
Qual: Not reported
Current Action Lead: EPA Perf

Region: 09
Site ID: 0902680
EPA ID: CAT080012826
Site Name: STRINGFELLOW
NPL: F
FF: N
OU: 00
Action Code: NF
Action Name: NPL FINL
SEQ: 1
Start Date: 1983-09-08 04:00:00
Finish Date: 9/8/1983 4:00:00 AM
Qual: Not reported
Current Action Lead: EPA Perf

Region: 09
Site ID: 0902680
EPA ID: CAT080012826
Site Name: STRINGFELLOW
NPL: F
FF: N
OU: 00
Action Code: PA
Action Name: PA
SEQ: 1
Start Date: 1972-01-01 05:00:00
Finish Date: 1/1/1972 5:00:00 AM
Qual: H
Current Action Lead: St Perf

RCRA-SQG:

Date form received by agency: 1996-09-01 00:00:00.0
Facility name: STRINGFELLOW CLASS I SITE (ABANDONED)
Facility address: 3940 PYRITE ST
RIVERSIDE, CA 92509
EPA ID: CAT080012826
Mailing address: 6809 INDIANA AVE SUITE 200
RIVERSIDE, CA 92506
Contact: Not reported
Contact address: Not reported
Not reported

Map ID
Direction
Distance
Elevation

MAP FINDINGS

Site

Database(s)

EDR ID Number
EPA ID Number

STRINGFELLOW CLASS I SITE (ABANDONED) (Continued)

1000257347

Contact country: US
Contact telephone: Not reported
Contact email: Not reported
EPA Region: 09
Classification: Small Small Quantity Generator
Description: Handler: generates more than 100 and less than 1000 kg of hazardous waste during any calendar month and accumulates less than 6000 kg of hazardous waste at any time; or generates 100 kg or less of hazardous waste during any calendar month, and accumulates more than 1000 kg of hazardous waste at any time

Owner/Operator Summary:

Owner/operator name: STATE OF CALIFORNIA CRWQCB-SAR
Owner/operator address: NOT REQUIRED
NOT REQUIRED, ME 99999
Owner/operator country: Not reported
Owner/operator telephone: 415-555-1212
Owner/operator email: Not reported
Owner/operator fax: Not reported
Owner/operator extension: Not reported
Legal status: Private
Owner/Operator Type: Owner
Owner/Op start date: Not reported
Owner/Op end date: Not reported

Owner/operator name: NOT REQUIRED
Owner/operator address: NOT REQUIRED
NOT REQUIRED, ME 99999

Owner/operator country: Not reported
Owner/operator telephone: 415-555-1212
Owner/operator email: Not reported
Owner/operator fax: Not reported
Owner/operator extension: Not reported
Legal status: Private
Owner/Operator Type: Operator
Owner/Op start date: Not reported
Owner/Op end date: Not reported

Handler Activities Summary:

U.S. importer of hazardous waste: No
Mixed waste (haz. and radioactive): No
Recycler of hazardous waste: No
Transporter of hazardous waste: No
Treater, storer or disposer of HW: No
Underground injection activity: No
On-site burner exemption: No
Furnace exemption: No
Used oil fuel burner: No
Used oil processor: No
User oil refiner: No
Used oil fuel marketer to burner: No
Used oil Specification marketer: No
Used oil transfer facility: No
Used oil transporter: No

Map ID
Direction
Distance
Elevation

MAP FINDINGS

Site

Database(s)

EDR ID Number
EPA ID Number

STRINGFELLOW CLASS I SITE (ABANDONED) (Continued)

1000257347

Historical Generators:

Date form received by agency: 1981-01-29 00:00:00.0
Site name: STRINGFELLOW CLASS I SITE (ABANDONED)
Classification: Large Quantity Generator

Violation Status: No violations found

Site:

Name: STRINGFELLOW
Address: 3490 PYRITE ST
Address 2: Not reported
City, State, Zip: MIRA LOMA, CA 91752
Event Code: Not reported
Action Taken Date: 06/30/1998
EPA ID: CAT080012826
Site ID: 0902680
Action Name: Explanation Of Significant Differences
Action ID: 001
Operable Unit: 02
Action Completion Date: 07/09/1998
Contaminated Media: Groundwater
Engineering Control: Disposal
Contact Name: Not reported
Contact Telephone: Not reported
Event: Not reported

Media:

Engineering Control: Disposal
EPA ID: CAT080012826
Contaminated Media: Groundwater
Site ID: 0902680
Action ID: 001
Action Completion Date: 07/09/1998
Operable Unit: 02
Action Name: Explanation Of Significant Differences
Action Taken Date: 06/30/1998
Event Code: Not reported
Contact Name: Not reported
Contact Telephone: Not reported
Event: Not reported

Engineering Control: Discharge
EPA ID: CAT080012826
Contaminated Media: Groundwater
Site ID: 0902680
Action ID: 001
Action Completion Date: 07/22/1983
Operable Unit: 01
Action Name: RECORD OF DECISION
Action Taken Date: 09/30/1984
Event Code: Not reported
Contact Name: Not reported
Contact Telephone: Not reported
Event: Not reported

Engineering Control: Extraction
EPA ID: CAT080012826
Contaminated Media: Groundwater

Map ID
Direction
Distance
Elevation

MAP FINDINGS

Site

Database(s)

EDR ID Number
EPA ID Number

STRINGFELLOW CLASS I SITE (ABANDONED) (Continued)

1000257347

Site ID:	0902680
Action ID:	001
Action Completion Date:	07/22/1983
Operable Unit:	01
Action Name:	RECORD OF DECISION
Action Taken Date:	09/30/1984
Event Code:	Not reported
Contact Name:	Not reported
Contact Telephone:	Not reported
Event:	Not reported
Engineering Control:	Impermeable Barrier
EPA ID:	CAT080012826
Contaminated Media:	Groundwater
Site ID:	0902680
Action ID:	001
Action Completion Date:	07/22/1983
Operable Unit:	01
Action Name:	RECORD OF DECISION
Action Taken Date:	09/30/1984
Event Code:	Not reported
Contact Name:	Not reported
Contact Telephone:	Not reported
Event:	Not reported
Engineering Control:	Monitoring
EPA ID:	CAT080012826
Contaminated Media:	Groundwater
Site ID:	0902680
Action ID:	001
Action Completion Date:	07/22/1983
Operable Unit:	01
Action Name:	RECORD OF DECISION
Action Taken Date:	09/30/1984
Event Code:	Not reported
Contact Name:	Not reported
Contact Telephone:	Not reported
Event:	Not reported
Engineering Control:	Operations & Maintenance (O&M)
EPA ID:	CAT080012826
Contaminated Media:	Groundwater
Site ID:	0902680
Action ID:	001
Action Completion Date:	07/22/1983
Operable Unit:	01
Action Name:	RECORD OF DECISION
Action Taken Date:	09/30/1984
Event Code:	Not reported
Contact Name:	Not reported
Contact Telephone:	Not reported
Event:	Not reported
Engineering Control:	Physical/Chemical Treatment, (In-Situ.)
EPA ID:	CAT080012826
Contaminated Media:	Groundwater
Site ID:	0902680

Map ID
Direction
Distance
Elevation

MAP FINDINGS

Site

Database(s)

EDR ID Number
EPA ID Number

STRINGFELLOW CLASS I SITE (ABANDONED) (Continued)

1000257347

Action ID: 001
Action Completion Date: 07/22/1983
Operable Unit: 01
Action Name: RECORD OF DECISION
Action Taken Date: 09/30/1984
Event Code: Not reported
Contact Name: Not reported
Contact Telephone: Not reported
Event: Not reported

Engineering Control: Cap
EPA ID: CAT080012826
Contaminated Media: Soil
Site ID: 0902680
Action ID: 001
Action Completion Date: 07/22/1983
Operable Unit: 01
Action Name: RECORD OF DECISION
Action Taken Date: 09/30/1984
Event Code: Not reported
Contact Name: Not reported
Contact Telephone: Not reported
Event: Not reported

Engineering Control: Disposal
EPA ID: CAT080012826
Contaminated Media: Soil
Site ID: 0902680
Action ID: 001
Action Completion Date: 07/22/1983
Operable Unit: 01
Action Name: RECORD OF DECISION
Action Taken Date: 09/30/1984
Event Code: Not reported
Contact Name: Not reported
Contact Telephone: Not reported
Event: Not reported

Engineering Control: Excavation
EPA ID: CAT080012826
Contaminated Media: Soil
Site ID: 0902680
Action ID: 001
Action Completion Date: 07/22/1983
Operable Unit: 01
Action Name: RECORD OF DECISION
Action Taken Date: 09/30/1984
Event Code: Not reported
Contact Name: Not reported
Contact Telephone: Not reported
Event: Not reported

Engineering Control: Impermeable Barrier
EPA ID: CAT080012826
Contaminated Media: Soil
Site ID: 0902680
Action ID: 001

Map ID
Direction
Distance
Elevation

MAP FINDINGS

Site

Database(s)

EDR ID Number
EPA ID Number

STRINGFELLOW CLASS I SITE (ABANDONED) (Continued)

1000257347

Action Completion Date:	07/22/1983
Operable Unit:	01
Action Name:	RECORD OF DECISION
Action Taken Date:	09/30/1984
Event Code:	Not reported
Contact Name:	Not reported
Contact Telephone:	Not reported
Event:	Not reported
Engineering Control:	Neutralization
EPA ID:	CAT080012826
Contaminated Media:	Soil
Site ID:	0902680
Action ID:	001
Action Completion Date:	07/22/1983
Operable Unit:	01
Action Name:	RECORD OF DECISION
Action Taken Date:	09/30/1984
Event Code:	Not reported
Contact Name:	Not reported
Contact Telephone:	Not reported
Event:	Not reported
Engineering Control:	Operations & Maintenance (O&M)
EPA ID:	CAT080012826
Contaminated Media:	Soil
Site ID:	0902680
Action ID:	001
Action Completion Date:	07/22/1983
Operable Unit:	01
Action Name:	RECORD OF DECISION
Action Taken Date:	09/30/1984
Event Code:	Not reported
Contact Name:	Not reported
Contact Telephone:	Not reported
Event:	Not reported
Engineering Control:	Disposal
EPA ID:	CAT080012826
Contaminated Media:	Surface Water
Site ID:	0902680
Action ID:	001
Action Completion Date:	07/22/1983
Operable Unit:	01
Action Name:	RECORD OF DECISION
Action Taken Date:	09/30/1984
Event Code:	Not reported
Contact Name:	Not reported
Contact Telephone:	Not reported
Event:	Not reported
Engineering Control:	Drainage Ditch
EPA ID:	CAT080012826
Contaminated Media:	Surface Water
Site ID:	0902680
Action ID:	001
Action Completion Date:	07/22/1983

Map ID
Direction
Distance
Elevation

MAP FINDINGS

Site

Database(s)

EDR ID Number
EPA ID Number

STRINGFELLOW CLASS I SITE (ABANDONED) (Continued)

1000257347

Operable Unit: 01
Action Name: RECORD OF DECISION
Action Taken Date: 09/30/1984
Event Code: Not reported
Contact Name: Not reported
Contact Telephone: Not reported
Event: Not reported

Engineering Control: Extraction
EPA ID: CAT080012826
Contaminated Media: Surface Water
Site ID: 0902680
Action ID: 001
Action Completion Date: 07/22/1983
Operable Unit: 01
Action Name: RECORD OF DECISION
Action Taken Date: 09/30/1984
Event Code: Not reported
Contact Name: Not reported
Contact Telephone: Not reported
Event: Not reported

Engineering Control: Leachate Control
EPA ID: CAT080012826
Contaminated Media: Surface Water
Site ID: 0902680
Action ID: 001
Action Completion Date: 07/22/1983
Operable Unit: 01
Action Name: RECORD OF DECISION
Action Taken Date: 09/30/1984
Event Code: Not reported
Contact Name: Not reported
Contact Telephone: Not reported
Event: Not reported

Engineering Control: Carbon Adsorption
EPA ID: CAT080012826
Contaminated Media: Groundwater
Site ID: 0902680
Action ID: 002
Action Completion Date: 07/18/1984
Operable Unit: 02
Action Name: RECORD OF DECISION
Action Taken Date: 09/30/1984
Event Code: Not reported
Contact Name: Not reported
Contact Telephone: Not reported
Event: Not reported

Engineering Control: Extraction
EPA ID: CAT080012826
Contaminated Media: Groundwater
Site ID: 0902680
Action ID: 002
Action Completion Date: 07/18/1984
Operable Unit: 02

Map ID
Direction
Distance
Elevation

MAP FINDINGS

Site

Database(s)

EDR ID Number
EPA ID Number

STRINGFELLOW CLASS I SITE (ABANDONED) (Continued)

1000257347

Action Name: RECORD OF DECISION
Action Taken Date: 09/30/1984
Event Code: Not reported
Contact Name: Not reported
Contact Telephone: Not reported
Event: Not reported

Engineering Control: Flocculation
EPA ID: CAT080012826
Contaminated Media: Groundwater
Site ID: 0902680
Action ID: 002
Action Completion Date: 07/18/1984
Operable Unit: 02

Action Name: RECORD OF DECISION
Action Taken Date: 09/30/1984
Event Code: Not reported
Contact Name: Not reported
Contact Telephone: Not reported
Event: Not reported

Engineering Control: Monitoring
EPA ID: CAT080012826
Contaminated Media: Groundwater
Site ID: 0902680
Action ID: 002
Action Completion Date: 07/18/1984
Operable Unit: 02
Action Name: RECORD OF DECISION
Action Taken Date: 09/30/1984
Event Code: Not reported
Contact Name: Not reported
Contact Telephone: Not reported
Event: Not reported

Engineering Control: Operations & Maintenance (O&M)
EPA ID: CAT080012826
Contaminated Media: Groundwater
Site ID: 0902680
Action ID: 002
Action Completion Date: 07/18/1984
Operable Unit: 02
Action Name: RECORD OF DECISION
Action Taken Date: 09/30/1984
Event Code: Not reported
Contact Name: Not reported
Contact Telephone: Not reported
Event: Not reported

Engineering Control: Precipitation
EPA ID: CAT080012826
Contaminated Media: Groundwater
Site ID: 0902680
Action ID: 002
Action Completion Date: 07/18/1984
Operable Unit: 02
Action Name: RECORD OF DECISION

Map ID
Direction
Distance
Elevation

MAP FINDINGS

Site

Database(s)

EDR ID Number
EPA ID Number

STRINGFELLOW CLASS I SITE (ABANDONED) (Continued)

1000257347

Action Taken Date:	09/30/1984
Event Code:	Not reported
Contact Name:	Not reported
Contact Telephone:	Not reported
Event:	Not reported
Engineering Control:	Publicly Owned Treatment Works (POTW)
EPA ID:	CAT080012826
Contaminated Media:	Groundwater
Site ID:	0902680
Action ID:	002
Action Completion Date:	07/18/1984
Operable Unit:	02
Action Name:	RECORD OF DECISION
Action Taken Date:	09/30/1984
Event Code:	Not reported
Contact Name:	Not reported
Contact Telephone:	Not reported
Event:	Not reported
Engineering Control:	Carbon Adsorption
EPA ID:	CAT080012826
Contaminated Media:	Groundwater
Site ID:	0902680
Action ID:	003
Action Completion Date:	06/25/1987
Operable Unit:	03
Action Name:	RECORD OF DECISION
Action Taken Date:	06/30/1987
Event Code:	Not reported
Contact Name:	Not reported
Contact Telephone:	Not reported
Event:	Not reported
Engineering Control:	Discharge
EPA ID:	CAT080012826
Contaminated Media:	Groundwater
Site ID:	0902680
Action ID:	003
Action Completion Date:	06/25/1987
Operable Unit:	03
Action Name:	RECORD OF DECISION
Action Taken Date:	06/30/1987
Event Code:	Not reported
Contact Name:	Not reported
Contact Telephone:	Not reported
Event:	Not reported
Engineering Control:	Extraction
EPA ID:	CAT080012826
Contaminated Media:	Groundwater
Site ID:	0902680
Action ID:	003
Action Completion Date:	06/25/1987
Operable Unit:	03
Action Name:	RECORD OF DECISION
Action Taken Date:	06/30/1987

Map ID
Direction
Distance
Elevation

MAP FINDINGS

Site

Database(s)

EDR ID Number
EPA ID Number

STRINGFELLOW CLASS I SITE (ABANDONED) (Continued)

1000257347

Event Code:	Not reported
Contact Name:	Not reported
Contact Telephone:	Not reported
Event:	Not reported
Engineering Control:	Operations & Maintenance (O&M)
EPA ID:	CAT080012826
Contaminated Media:	Groundwater
Site ID:	0902680
Action ID:	003
Action Completion Date:	06/25/1987
Operable Unit:	03
Action Name:	RECORD OF DECISION
Action Taken Date:	06/30/1987
Event Code:	Not reported
Contact Name:	Not reported
Contact Telephone:	Not reported
Event:	Not reported
Engineering Control:	Publicly Owned Treatment Works (POTW)
EPA ID:	CAT080012826
Contaminated Media:	Groundwater
Site ID:	0902680
Action ID:	003
Action Completion Date:	06/25/1987
Operable Unit:	03
Action Name:	RECORD OF DECISION
Action Taken Date:	06/30/1987
Event Code:	Not reported
Contact Name:	Not reported
Contact Telephone:	Not reported
Event:	Not reported
Engineering Control:	Drainage Ditch
EPA ID:	CAT080012826
Contaminated Media:	Other
Site ID:	0902680
Action ID:	003
Action Completion Date:	06/25/1987
Operable Unit:	03
Action Name:	RECORD OF DECISION
Action Taken Date:	06/30/1987
Event Code:	Not reported
Contact Name:	Not reported
Contact Telephone:	Not reported
Event:	Not reported
Engineering Control:	Air Stripping
EPA ID:	CAT080012826
Contaminated Media:	Groundwater
Site ID:	0902680
Action ID:	004
Action Completion Date:	09/30/1990
Operable Unit:	04
Action Name:	RECORD OF DECISION
Action Taken Date:	09/30/1990
Event Code:	Not reported

Map ID
Direction
Distance
Elevation

MAP FINDINGS

Site

Database(s)

EDR ID Number
EPA ID Number

STRINGFELLOW CLASS I SITE (ABANDONED) (Continued)

1000257347

Contact Name:	Not reported
Contact Telephone:	Not reported
Event:	Not reported
Engineering Control:	Carbon Adsorption
EPA ID:	CAT080012826
Contaminated Media:	Groundwater
Site ID:	0902680
Action ID:	004
Action Completion Date:	09/30/1990
Operable Unit:	04
Action Name:	RECORD OF DECISION
Action Taken Date:	09/30/1990
Event Code:	Not reported
Contact Name:	Not reported
Contact Telephone:	Not reported
Event:	Not reported
Engineering Control:	Discharge
EPA ID:	CAT080012826
Contaminated Media:	Groundwater
Site ID:	0902680
Action ID:	004
Action Completion Date:	09/30/1990
Operable Unit:	04
Action Name:	RECORD OF DECISION
Action Taken Date:	09/30/1990
Event Code:	Not reported
Contact Name:	Not reported
Contact Telephone:	Not reported
Event:	Not reported
Engineering Control:	Extraction
EPA ID:	CAT080012826
Contaminated Media:	Groundwater
Site ID:	0902680
Action ID:	004
Action Completion Date:	09/30/1990
Operable Unit:	04
Action Name:	RECORD OF DECISION
Action Taken Date:	09/30/1990
Event Code:	Not reported
Contact Name:	Not reported
Contact Telephone:	Not reported
Event:	Not reported
Engineering Control:	Flocculation
EPA ID:	CAT080012826
Contaminated Media:	Groundwater
Site ID:	0902680
Action ID:	004
Action Completion Date:	09/30/1990
Operable Unit:	04
Action Name:	RECORD OF DECISION
Action Taken Date:	09/30/1990
Event Code:	Not reported
Contact Name:	Not reported

Map ID
Direction
Distance
Elevation

MAP FINDINGS

Site

Database(s)

EDR ID Number
EPA ID Number

STRINGFELLOW CLASS I SITE (ABANDONED) (Continued)

1000257347

Contact Telephone:	Not reported
Event:	Not reported
Engineering Control:	Operations & Maintenance (O&M)
EPA ID:	CAT080012826
Contaminated Media:	Groundwater
Site ID:	0902680
Action ID:	004
Action Completion Date:	09/30/1990
Operable Unit:	04
Action Name:	RECORD OF DECISION
Action Taken Date:	09/30/1990
Event Code:	Not reported
Contact Name:	Not reported
Contact Telephone:	Not reported
Event:	Not reported
Engineering Control:	Other, (N.O.S.)
EPA ID:	CAT080012826
Contaminated Media:	Groundwater
Site ID:	0902680
Action ID:	004
Action Completion Date:	09/30/1990
Operable Unit:	04
Action Name:	RECORD OF DECISION
Action Taken Date:	09/30/1990
Event Code:	Not reported
Contact Name:	Not reported
Contact Telephone:	Not reported
Event:	Not reported
Engineering Control:	Reinjection
EPA ID:	CAT080012826
Contaminated Media:	Groundwater
Site ID:	0902680
Action ID:	004
Action Completion Date:	09/30/1990
Operable Unit:	04
Action Name:	RECORD OF DECISION
Action Taken Date:	09/30/1990
Event Code:	Not reported
Contact Name:	Not reported
Contact Telephone:	Not reported
Event:	Not reported
Engineering Control:	Reverse Osmosis
EPA ID:	CAT080012826
Contaminated Media:	Groundwater
Site ID:	0902680
Action ID:	004
Action Completion Date:	09/30/1990
Operable Unit:	04
Action Name:	RECORD OF DECISION
Action Taken Date:	09/30/1990
Event Code:	Not reported
Contact Name:	Not reported
Contact Telephone:	Not reported

Map ID
Direction
Distance
Elevation

MAP FINDINGS

Site

Database(s)

EDR ID Number
EPA ID Number

STRINGFELLOW CLASS I SITE (ABANDONED) (Continued)

1000257347

Event: Not reported

Engineering Control: Treatment, (N.O.S.)
EPA ID: CAT080012826
Contaminated Media: Groundwater
Site ID: 0902680
Action ID: 004
Action Completion Date: 09/30/1990
Operable Unit: 04
Action Name: RECORD OF DECISION
Action Taken Date: 09/30/1990
Event Code: Not reported
Contact Name: Not reported
Contact Telephone: Not reported
Event: Not reported

ROD:

Name: STRINGFELLOW
Address: 3490 PYRITE ST
City,State,Zip: MIRA LOMA, CA 91752
EPA ID: CAT080012826
RG: 9
Site ID: 902680
Action: GOVT Decision Document (ROD)
Operable Unit Number: SOURCE CONTROL/INTERIM ABATEMT
SEQ ID: 1
Action Completion: 1983-07-22 00:00:00
NPL Status: Final
Non NPL Status: Not reported

Name: STRINGFELLOW
Address: 3490 PYRITE ST
City,State,Zip: MIRA LOMA, CA 91752
EPA ID: CAT080012826
RG: 9
Site ID: 902680
Action: GOVT Decision Document (ROD)
Operable Unit Number: PRETREATMENT PLANT
SEQ ID: 2
Action Completion: 1984-07-18 00:00:00
NPL Status: Final
Non NPL Status: Not reported

Name: STRINGFELLOW
Address: 3490 PYRITE ST
City,State,Zip: MIRA LOMA, CA 91752
EPA ID: CAT080012826
RG: 9
Site ID: 902680
Action: GOVT Decision Document (ROD)
Operable Unit Number: LOWER CANYON
SEQ ID: 3
Action Completion: 1987-06-25 00:00:00
NPL Status: Final
Non NPL Status: Not reported

Map ID
Direction
Distance
Elevation

MAP FINDINGS

Site

Database(s)

EDR ID Number
EPA ID Number

STRINGFELLOW CLASS I SITE (ABANDONED) (Continued)

1000257347

Name: STRINGFELLOW
Address: 3490 PYRITE ST
City,State,Zip: MIRA LOMA, CA 91752
EPA ID: CAT080012826
RG: 9
Site ID: 902680
Action: GOVT Decision Document (ROD)
Operable Unit Number: DEWATERING/COMMUNITY WELLS
SEQ ID: 4
Action Completion: 1990-09-30 00:00:00
NPL Status: Final
Non NPL Status: Not reported

Name: STRINGFELLOW
Address: 3490 PYRITE ST
City,State,Zip: MIRA LOMA, CA 91752
EPA ID: CAT080012826
RG: 9
Site ID: 902680
Action: GOVT ESD
Operable Unit Number: PRETREATMENT PLANT
SEQ ID: 1
Action Completion: 1998-07-09 00:00:00
NPL Status: Final
Non NPL Status: Not reported

PRP:

EPAID: CAT080012826
Site ID: 0902680
Name: STRINGFELLOW
Address: 3490 PYRITE ST
City,State,Zip: MIRA LOMA, CA 91752
NPL Status: Currently on the Final NPL
NPL Status Short Name: Not reported
PRP Name: ALLOY INDUSTRIES, INC.
PRP Address: 7571 PARK AVENUE
PRP City: GARDEN GROVE
PRP State: CA
PRP Zip: 92641
Data Type: GENERAL NOTICE
Action Date: 11/10/1982
Settlement Code: NJ-13
Settlement: Not Ltrs

PRP Name: ASBURY OIL CO., INC.
PRP Address: 2698 WHITE ROAD
PRP City: IRVINE
PRP State: CA
PRP Zip: 92714
Data Type: GENERAL NOTICE
Action Date: 8/25/1982
Settlement Code: NJ-1
Settlement: Not Ltrs

PRP Name: ATLAS COVERALL, INC.
PRP Address: 1441 EAST ADAMS BLVD.
PRP City: LOS ANGELES,

Map ID
Direction
Distance
Elevation

MAP FINDINGS

Site

Database(s)

EDR ID Number
EPA ID Number

STRINGFELLOW CLASS I SITE (ABANDONED) (Continued)

1000257347

PRP State:	CA
PRP Zip:	90011
Data Type:	GENERAL NOTICE
Action Date:	10/8/1982
Settlement Code:	NJ-5
Settlement:	Not Ltrs
PRP Name:	ATLAS GALVANIZING CO.
PRP Address:	2539 LEONIS BLVD
PRP City:	LOS ANGELES,
PRP State:	CA
PRP Zip:	90058
Data Type:	GENERAL NOTICE
Action Date:	8/25/1982
Settlement Code:	NJ-1
Settlement:	Not Ltrs
PRP Name:	EXPLOSIVES ENGINEERING CORP.
PRP Address:	2877 LANCER AVENUE
PRP City:	PAMONA
PRP State:	CA
PRP Zip:	91768
Data Type:	GENERAL NOTICE
Action Date:	11/10/1982
Settlement Code:	NJ-13
Settlement:	Not Ltrs
PRP Name:	FIBERITE CORP.
PRP Address:	501-559 W. 3RD ST.
PRP City:	WINONA,
PRP State:	MN
PRP Zip:	55987
Data Type:	GENERAL NOTICE
Action Date:	8/25/1982
Settlement Code:	NJ-1
Settlement:	Not Ltrs
PRP Name:	GENERAL METALS, INC.
PRP Address:	2200 FAIRFAX ROAD
PRP City:	GREENSBORO
PRP State:	NC
PRP Zip:	27420
Data Type:	GENERAL NOTICE
Action Date:	8/25/1982
Settlement Code:	NJ-1
Settlement:	Not Ltrs
PRP Name:	HARVEY ALUMINUM, INC.
PRP Address:	19200 S. WESTERN AVE.
PRP City:	TORRANCE
PRP State:	CA
PRP Zip:	90509
Data Type:	GENERAL NOTICE
Action Date:	8/25/1982
Settlement Code:	NJ-1
Settlement:	Not Ltrs

Map ID
Direction
Distance
Elevation

MAP FINDINGS

Site

Database(s)

EDR ID Number
EPA ID Number

STRINGFELLOW CLASS I SITE (ABANDONED) (Continued)

1000257347

PRP Name: KALMAN STEEL PRODUCTS CO.
PRP Address: 3132 LAGUNA STREET
PRP City: SAN FRANCISCO
PRP State: CA
PRP Zip: 94123
Data Type: GENERAL NOTICE
Action Date: 10/8/1982
Settlement Code: NJ-5
Settlement: Not Ltrs

PRP Name: MCDONNELL DOUGLAS CORP.
PRP Address: LAMBERT SAINT LOUIS AIRPORT
PRP City: ST. LOUIS,
PRP State: MO
PRP Zip: 63166
Data Type: SETTLEMENT DATE
Action Date: 9/20/1983
Settlement Code: UA-1
Settlement: UNL ORDR

[Click this hyperlink](#) while viewing on your computer to access 466 additional PRP: record(s) in the EDR Site Report.

CONSENT:

EPA ID: CAT080012826
Site ID: Not reported
Case Title: Not reported
Court Num: Not reported
District: Not reported
Entered Date: Not reported
Name: US V. J.B. STRINGFELLOW
Address: 3940 PYRITE ST
City: RIVERSIDE
County: Not reported
State: CA
Zip: 92509

1
SSW
< 1/8
0.023 mi.
121 ft.

THAXTON C R
7244 VAN BUREN WY
RIVERSIDE, CA

EDR Hist Auto 1009021769
N/A

Relative:
Lower

EDR Hist Auto

Actual:
720 ft.

Year: Name:
1939 THAXTON C R

Type:
GAS AND OIL SERVICE STATIONS

MAP FINDINGS

Map ID
Direction
Distance
Elevation

Site

Database(s)

EDR ID Number
EPA ID Number

2
East
< 1/8
0.078 mi.
412 ft.

CLARKDIETRICH BUILDING SYSTEMS
6510 GENERAL DR
RIVERSIDE, CA 92509

CERS HAZ WASTE
RCRA NonGen / NLR
EMI
HAZNET
CERS

1000595429
CAD983593658

Relative:
Higher
Actual:
749 ft.

CERS HAZ WASTE:
Name: CLARKDIETRICH BUILDING SYSTEMS
Address: 6510 GENERAL DR
City,State,Zip: RIVERSIDE, CA 92509
Site ID: 390180
CERS ID: 10316731
CERS Description: Hazardous Waste Generator

RCRA NonGen / NLR:
Date form received by agency: 1991-07-22 00:00:00.0
Facility name: CLARKDIETRICH BUILDING SYSTEMS
Site name: WESTERN METAL LATH
Facility address: 6510 GENERAL DR
RIVERSIDE, CA 92509
EPA ID: CAD983593658
Contact: PATTON JOHN
Contact address: 6510 GENERAL DR
RIVERSIDE, CA 92509
Contact country: US
Contact telephone: 714-360-3500
Contact email: Not reported
EPA Region: 09
Classification: Non-Generator
Description: Handler: Non-Generators do not presently generate hazardous waste

Owner/Operator Summary:
Owner/operator name: DOUGLAS BARBER
Owner/operator address: 6510 GENERAL DRIVE
RIVERSIDE, CA 92509
Owner/operator country: Not reported
Owner/operator telephone: 530-650-6100
Owner/operator email: Not reported
Owner/operator fax: Not reported
Owner/operator extension: Not reported
Legal status: Other
Owner/Operator Type: Operator
Owner/Op start date: Not reported
Owner/Op end date: Not reported

Owner/operator name: CLARKDIETRICH BUILDING SYSTEMS
Owner/operator address: 9100 CENTRE POINTE DRIVE SUITE 210
WEST CHESTER, OH 45069
Owner/operator country: Not reported
Owner/operator telephone: 513-870-1100
Owner/operator email: Not reported
Owner/operator fax: Not reported
Owner/operator extension: Not reported
Legal status: Other
Owner/Operator Type: Owner
Owner/Op start date: Not reported
Owner/Op end date: Not reported

Map ID
Direction
Distance
Elevation

MAP FINDINGS

Site

Database(s)

EDR ID Number
EPA ID Number

CLARKDIETRICH BUILDING SYSTEMS (Continued)

1000595429

Owner/operator name: NOT REQUIRED
Owner/operator address: NOT REQUIRED
NOT REQUIRED, ME 99999
Owner/operator country: Not reported
Owner/operator telephone: 415-555-1212
Owner/operator email: Not reported
Owner/operator fax: Not reported
Owner/operator extension: Not reported
Legal status: Private
Owner/Operator Type: Operator
Owner/Op start date: Not reported
Owner/Op end date: Not reported

Owner/operator name: WESTERN METAL LATH
Owner/operator address: NOT REQUIRED
NOT REQUIRED, ME 99999
Owner/operator country: Not reported
Owner/operator telephone: 415-555-1212
Owner/operator email: Not reported
Owner/operator fax: Not reported
Owner/operator extension: Not reported
Legal status: Private
Owner/Operator Type: Owner
Owner/Op start date: Not reported
Owner/Op end date: Not reported

Handler Activities Summary:

U.S. importer of hazardous waste: No
Mixed waste (haz. and radioactive): No
Recycler of hazardous waste: No
Transporter of hazardous waste: No
Treater, storer or disposer of HW: No
Underground injection activity: No
On-site burner exemption: No
Furnace exemption: No
Used oil fuel burner: No
Used oil processor: No
User oil refiner: No
Used oil fuel marketer to burner: No
Used oil Specification marketer: No
Used oil transfer facility: No
Used oil transporter: No

Historical Generators:

Date form received by agency: 1991-07-22 00:00:00.0
Site name: CLARKDIETRICH BUILDING SYSTEMS
Classification: Not a generator, verified

Violation Status: No violations found

EMI:

Name: WESTERN METAL LATH INC
Address: 6510 GENERAL DR
City,State,Zip: RIVERSIDE, CA 925090000
Year: 1995
County Code: 33
Air Basin: SC

Map ID
Direction
Distance
Elevation

MAP FINDINGS

Site

Database(s)

EDR ID Number
EPA ID Number

CLARKDIETRICH BUILDING SYSTEMS (Continued)

1000595429

Facility ID: 80597
Air District Name: SC
SIC Code: 3449
Air District Name: SOUTH COAST AQMD
Community Health Air Pollution Info System: Not reported
Consolidated Emission Reporting Rule: Not reported
Total Organic Hydrocarbon Gases Tons/Yr: 3
Reactive Organic Gases Tons/Yr: 3
Carbon Monoxide Emissions Tons/Yr: 0
NOX - Oxides of Nitrogen Tons/Yr: 0
SOX - Oxides of Sulphur Tons/Yr: 0
Particulate Matter Tons/Yr: 0
Part. Matter 10 Micrometers and Smlr Tons/Yr:0

HAZNET:

Name: CLARKDIETRICH BUILDING SYSTEMS
Address: 6510 GENERAL DR
City,State,Zip: RIVERSIDE, CA 925090000
Year: 2017
GEPaid: CAD983593658
Contact: JOHN MACIEL
Telephone: 9513613705
Mailing Name: Not reported
Mailing Address: 6510 GENERAL RD
Mailing City,St,Zip: RIVERSIDE, CA 925090103
Gen County: Riverside
TSD EPA ID: CAT080013352
TSD County: Los Angeles
Tons: 38.0304
CA Waste Code: 222-Oil/water separation sludge
Method: H039-Other Recovery Of Reclamation For Reuse Including Acid
Regeneration, Organics Recovery Ect
Facility County: Riverside

Name: CLARKDIETRICH BUILDING SYSTEMS
Address: 6510 GENERAL DR
City,State,Zip: RIVERSIDE, CA 925090000
Year: 2017
GEPaid: CAD983593658
Contact: JOHN MACIEL
Telephone: 9513613705
Mailing Name: Not reported
Mailing Address: 6510 GENERAL RD
Mailing City,St,Zip: RIVERSIDE, CA 925090103
Gen County: Riverside
TSD EPA ID: CAD097030993
TSD County: Los Angeles
Tons: 0.4587
CA Waste Code: 491-Unspecified sludge waste
Method: H141-Storage, Bulking, And/Or Transfer Off Site--No Treatment/Reovery
(H010-H129) Or (H131-H135)
Facility County: Riverside

Name: CLARKDIETRICH BUILDING SYSTEMS
Address: 6510 GENERAL DR
City,State,Zip: RIVERSIDE, CA 925090000
Year: 2017

Map ID
Direction
Distance
Elevation

MAP FINDINGS

Site

Database(s)

EDR ID Number
EPA ID Number

CLARKDIETRICH BUILDING SYSTEMS (Continued)

1000595429

GEPaid: CAD983593658
Contact: JOHN MACIEL
Telephone: 9513613705
Mailing Name: Not reported
Mailing Address: 6510 GENERAL RD
Mailing City,St,Zip: RIVERSIDE, CA 925090103
Gen County: Riverside
TSD EPA ID: CAT080013352
TSD County: Los Angeles
Tons: 0.085
CA Waste Code: 343-Unspecified organic liquid mixture
Method: H061-Fuel Blending Prior To Energy Recovery At Another Site
Facility County: Riverside

Name: CLARKDIETRICH BUILDING SYSTEMS
Address: 6510 GENERAL DR
City,State,Zip: RIVERSIDE, CA 925090000
Year: 2016
GEPaid: CAD983593658
Contact: JOHN MACIEL
Telephone: 9513613705
Mailing Name: Not reported
Mailing Address: 6510 GENERAL RD
Mailing City,St,Zip: RIVERSIDE, CA 925090103
Gen County: Riverside
TSD EPA ID: CAD008302903
TSD County: Los Angeles
Tons: 2.085
CA Waste Code: 223-Unspecified oil-containing waste
Method: H039-Other Recovery Of Reclamation For Reuse Including Acid
Regeneration, Organics Recovery Ect
Facility County: Riverside

Name: CLARKDIETRICH BUILDING SYSTEMS
Address: 6510 GENERAL DR
City,State,Zip: RIVERSIDE, CA 925090000
Year: 2016
GEPaid: CAD983593658
Contact: JOHN MACIEL
Telephone: 9513613705
Mailing Name: Not reported
Mailing Address: 6510 GENERAL RD
Mailing City,St,Zip: RIVERSIDE, CA 925090103
Gen County: Riverside
TSD EPA ID: CAT080013352
TSD County: Los Angeles
Tons: 12.093
CA Waste Code: 222-Oil/water separation sludge
Method: H039-Other Recovery Of Reclamation For Reuse Including Acid
Regeneration, Organics Recovery Ect
Facility County: Riverside

[Click this hyperlink](#) while viewing on your computer to access
33 additional CA_HAZNET: record(s) in the EDR Site Report.

CERS:

Name: CLARKDIETRICH BUILDING SYSTEMS

Map ID
Direction
Distance
Elevation

MAP FINDINGS

Site

Database(s)

EDR ID Number
EPA ID Number

CLARKDIETRICH BUILDING SYSTEMS (Continued)

1000595429

Address: 6510 GENERAL DR
City,State,Zip: RIVERSIDE, CA 92509
Site ID: 390180
CERS ID: 10316731
CERS Description: Chemical Storage Facilities

Evaluation:
Eval General Type: Compliance Evaluation Inspection
Eval Date: 10-16-2019
Violations Found: No
Eval Type: Routine done by local agency
Eval Notes: Hazardous Materials Disclosure Inspection
Eval Division: Riverside County Department of Env Health
Eval Program: HMRRP
Eval Source: CERS

Eval General Type: Compliance Evaluation Inspection
Eval Date: 05-31-2016
Violations Found: No
Eval Type: Routine done by local agency
Eval Notes: generator - no violations
Eval Division: Riverside County Department of Env Health
Eval Program: HW
Eval Source: CERS

Eval General Type: Compliance Evaluation Inspection
Eval Date: 10-16-2019
Violations Found: No
Eval Type: Routine done by local agency
Eval Notes: Hazardous Waste Generator Inspection
Eval Division: Riverside County Department of Env Health
Eval Program: HW
Eval Source: CERS

Eval General Type: Compliance Evaluation Inspection
Eval Date: 05-31-2016
Violations Found: No
Eval Type: Routine done by local agency
Eval Notes: disclosure - no violations
Eval Division: Riverside County Department of Env Health
Eval Program: HMRRP
Eval Source: CERS

Affiliation:
Affiliation Type Desc: Legal Owner
Entity Name: CLARKDIETRICH BUILDING SYSTEMS
Entity Title: Not reported
Affiliation Address: 9100 Centre Pointe Drive
Affiliation City: Westchester
Affiliation State: OH
Affiliation Country: United States
Affiliation Zip: 45069
Affiliation Phone: (513) 870-1100

Affiliation Type Desc: Parent Corporation
Entity Name: Clark Western Building Systems
Entity Title: Not reported

Map ID
Direction
Distance
Elevation

MAP FINDINGS

Site

Database(s)

EDR ID Number
EPA ID Number

CLARKDIETRICH BUILDING SYSTEMS (Continued)

1000595429

Affiliation Address: Not reported
Affiliation City: Not reported
Affiliation State: Not reported
Affiliation Country: Not reported
Affiliation Zip: Not reported
Affiliation Phone: Not reported

Affiliation Type Desc: CUPA District
Entity Name: Riverside Cnty Env Health
Entity Title: Not reported
Affiliation Address: 4065 County Circle Drive, Room 104
Affiliation City: Riverside
Affiliation State: CA
Affiliation Country: Not reported
Affiliation Zip: 92503
Affiliation Phone: (951) 358-5055

Affiliation Type Desc: Document Preparer
Entity Name: John Maciel
Entity Title: Not reported
Affiliation Address: Not reported
Affiliation City: Not reported
Affiliation State: Not reported
Affiliation Country: Not reported
Affiliation Zip: Not reported
Affiliation Phone: Not reported

Affiliation Type Desc: Facility Mailing Address
Entity Name: Mailing Address
Entity Title: Not reported
Affiliation Address: 9100 Centre Pointe Dr
Affiliation City: Westchester
Affiliation State: OH
Affiliation Country: Not reported
Affiliation Zip: 45069
Affiliation Phone: Not reported

Affiliation Type Desc: Operator
Entity Name: Douglas Barber
Entity Title: Not reported
Affiliation Address: Not reported
Affiliation City: Not reported
Affiliation State: Not reported
Affiliation Country: Not reported
Affiliation Zip: Not reported
Affiliation Phone: (530) 650-6100

Affiliation Type Desc: Property Owner
Entity Name: Amy Goldfarb
Entity Title: Not reported
Affiliation Address: amy@tdainc.com
Affiliation City: San Mateo
Affiliation State: CA
Affiliation Country: United States
Affiliation Zip: 94403
Affiliation Phone: (415) 269-4868

Map ID
 Direction
 Distance
 Elevation

MAP FINDINGS

Site

Database(s)

EDR ID Number
 EPA ID Number

CLARKDIETRICH BUILDING SYSTEMS (Continued)

1000595429

Affiliation Type Desc: Environmental Contact
 Entity Name: Kevin Lehr
 Entity Title: Not reported
 Affiliation Address: 9100 Centre Pointe Drive
 Affiliation City: Westchester
 Affiliation State: OH
 Affiliation Country: Not reported
 Affiliation Zip: 45069
 Affiliation Phone: Not reported

Affiliation Type Desc: Identification Signer
 Entity Name: John Maciel
 Entity Title: Operations Manager
 Affiliation Address: Not reported
 Affiliation City: Not reported
 Affiliation State: Not reported
 Affiliation Country: Not reported
 Affiliation Zip: Not reported
 Affiliation Phone: Not reported

3
SE
1/8-1/4
0.125 mi.
661 ft.

RIVERSIDE SAND CO
RIVERSIDE (County), CA

US MINES 1011127424
N/A

Relative:
Lower
Actual:
709 ft.

US MINES:
 Sic Code(s): 144200
 Sic Code(s): 000000
 Sic Code(s): 000000
 Sic Code(s): 000000
 Sic Code(s): 000000
 Sic Code(s): 000000
 Mine ID: 0401927
 Entity Name: SANTA ANA RIVER PIT
 Company: RIVERSIDE SAND CO
 Status: 4
 Status Date: 19800603
 Operation Class: 2
 Number of Shops: 0
 Number of Plants: 0
 Latitude Degree: 00
 Longitude Degree: 000
 Latitude Minute: 00
 Longitude Seconds: 00
 Longitude Minutes: 00
 Longitude Seconds: 00
 Number of Pits: 000

MAP FINDINGS

Map ID
Direction
Distance
Elevation

Site

Database(s)

EDR ID Number
EPA ID Number

A4 **6501 CLAY ST**
NNE **6501 CLAY ST**
1/8-1/4 **JURUPA VALLEY, CA 92509**
0.145 mi.
763 ft. **Site 1 of 3 in cluster A**

CPS-SLIC **S120762628**
CERS **N/A**

Relative:
Higher
Actual:
757 ft.

CPS-SLIC:
Name: 6501 CLAY ST
Address: 6501 CLAY ST
City,State,Zip: JURUPA VALLEY, CA 92509
Region: STATE
Facility Status: **Open - Active**
Status Date: 05/26/2017
Global Id: T10000010423
Lead Agency: RIVERSIDE COUNTY LOP
Lead Agency Case Number: SR0036295
Latitude: 33.97156
Longitude: -117.46458
Case Type: Cleanup Program Site
Case Worker: YR
Local Agency: RIVERSIDE COUNTY LOP
RB Case Number: Not reported
File Location: Local Agency
Potential Media Affected: Soil, Under Investigation
Potential Contaminants of Concern: Not reported
Site History: Not reported

[Click here to access the California GeoTracker records for this facility:](#)

CERS:
Name: 6501 CLAY ST
Address: 6501 CLAY ST
City,State,Zip: JURUPA VALLEY, CA 92509
Site ID: 422733
CERS ID: T10000010423
CERS Description: Cleanup Program Site

Affiliation:
Affiliation Type Desc: Local Agency Caseworker
Entity Name: YVONNE REYES - RIVERSIDE COUNTY LOP
Entity Title: Not reported
Affiliation Address: 3880 LEMON ST SUITE 200
Affiliation City: RIVERSIDE
Affiliation State: CA
Affiliation Country: Not reported
Affiliation Zip: Not reported
Affiliation Phone: 9519558982

A5 **UNITED CONCRETE PIPE CORP**
NNE **6501 CLAY ST**
1/8-1/4 **RIVERSIDE, CA 92509**
0.145 mi.
763 ft. **Site 2 of 3 in cluster A**

ENVIROSTOR **1000399310**
SWEEPS UST **CAD982336877**
HIST UST
CA FID UST
RCRA NonGen / NLR

Relative:
Higher
Actual:
757 ft.

ENVIROSTOR:
Name: US PIPE AND FOUNDRY COMPANY
Address: 6501 CLAY STREET
City,State,Zip: RIVERSIDE, CA 92509
Facility ID: 33330021

Map ID
Direction
Distance
Elevation

MAP FINDINGS

Site

Database(s)

EDR ID Number
EPA ID Number

UNITED CONCRETE PIPE CORP (Continued)

1000399310

Status: Refer: RWQCB
Status Date: 10/25/1994
Site Code: Not reported
Site Type: Historical
Site Type Detailed: * Historical
Acres: Not reported
NPL: NO
Regulatory Agencies: NONE SPECIFIED
Lead Agency: NONE SPECIFIED
Program Manager: Not reported
Supervisor: * Mmonroy
Division Branch: Cleanup Cypress
Assembly: 60
Senate: 31
Special Program: * RCRA 3012 - Past Haz Waste Disp Inven Site
Restricted Use: NO
Site Mgmt Req: NONE SPECIFIED
Funding: Not reported
Latitude: 33.97088
Longitude: -117.4651
APN: NONE SPECIFIED
Past Use: NONE SPECIFIED
Potential COC: * HOUSEHOLD WASTES
Confirmed COC: NONE SPECIFIED
Potential Description: NONE SPECIFIED
Alias Name: U.S. PIPE & FOUNDRY
Alias Type: Alternate Name
Alias Name: UNITED CONCRETE DIV OF US PIPE & FOUNDRY
Alias Type: Alternate Name
Alias Name: UNITED CONCRETE PIPE CORPORATION
Alias Type: Alternate Name
Alias Name: CAD980636740
Alias Type: EPA Identification Number
Alias Name: CAD982336877
Alias Type: HWTS Identification Code
Alias Name: 33330021
Alias Type: Envirostor ID Number

Completed Info:

Completed Area Name: PROJECT WIDE
Completed Sub Area Name: Not reported
Completed Document Type: Site Screening
Completed Date: 10/25/1994
Comments: Due to RWQCB's oversight, staff recommends NFA for DTSC.

Completed Area Name: PROJECT WIDE
Completed Sub Area Name: Not reported
Completed Document Type: Preliminary Assessment Report
Completed Date: 06/01/1984
Comments: Preliminary Assessment: Telephone conversation with H. Lamborn, United Concrete, (818)337-1211 (07/02/84): Coating and lining of steel pipe with concrete mortar. In operation since 1958. Waste is cement wastes. Washdown water channeled into settling ponds is recirculated back to the wash-down area for reuse. Ponds are periodically dredged and materials are disposed onsite. Overflows occur four to five times per year. Open pit landfill was in operation from 1958 to 1976. Recommendation is referral for clean water act. Preliminary Assessment submitted to EPA (RCRA 3012).

Map ID
Direction
Distance
Elevation

MAP FINDINGS

Site

Database(s)

EDR ID Number
EPA ID Number

UNITED CONCRETE PIPE CORP (Continued)

1000399310

Completed Area Name: PROJECT WIDE
Completed Sub Area Name: Not reported
Completed Document Type: * Discovery
Completed Date: 03/24/1983
Comments: FACILITY IDENTIFIED ID FROM RWQCB FILES (ACTIVE) UNITED CONCRETE PIPE DIVISION. SETTLING PONDS PRESENT.

Completed Area Name: PROJECT WIDE
Completed Sub Area Name: Not reported
Completed Document Type: * Discovery
Completed Date: 10/12/1983
Comments: Facility identified on ERRIS.

Future Area Name: Not reported
Future Sub Area Name: Not reported
Future Document Type: Not reported
Future Due Date: Not reported
Schedule Area Name: Not reported
Schedule Sub Area Name: Not reported
Schedule Document Type: Not reported
Schedule Due Date: Not reported
Schedule Revised Date: Not reported

SWEEPS UST:

Name: UNITED CONCRETE PIPE
Address: 6501 CLAY ST
City: RIVERSIDE
Status: Active
Comp Number: 4517
Number: 1
Board Of Equalization: 44-017895
Referral Date: 06-14-90
Action Date: 06-14-90
Created Date: 02-29-88
Owner Tank Id: 001095
SWRCB Tank Id: 33-000-004517-000001
Tank Status: A
Capacity: 10000
Active Date: 06-14-90
Tank Use: M.V. FUEL
STG: P
Content: DIESEL
Number Of Tanks: 2

Name: UNITED CONCRETE PIPE
Address: 6501 CLAY ST
City: RIVERSIDE
Status: Active
Comp Number: 4517
Number: 1
Board Of Equalization: 44-017895
Referral Date: 06-14-90
Action Date: 06-14-90
Created Date: 02-29-88
Owner Tank Id: 001095
SWRCB Tank Id: 33-000-004517-000002
Tank Status: A

Map ID
Direction
Distance
Elevation

MAP FINDINGS

Site

Database(s)

EDR ID Number
EPA ID Number

UNITED CONCRETE PIPE CORP (Continued)

1000399310

Capacity: 2000
Active Date: 06-14-90
Tank Use: M.V. FUEL
STG: P
Content: REG UNLEADED
Number Of Tanks: Not reported

HIST UST:

Name: UNITED CONCRETE PIPE
Address: 6501 CLAY STREET
City,State,Zip: RIVERSIDE, CA 92509
File Number: 0001FA8B
URL: <http://geotracker.waterboards.ca.gov/ustpdfs/pdf/0001FA8B.pdf>
Region: STATE
Facility ID: 00000004517
Facility Type: Other
Other Type: STEEL PIPE
Contact Name: R. E. GROFF
Telephone: 7146855251
Owner Name: UNITED CONCRETE PIPE DIVISION
Owner Address: 6501 CLAY STREET
Owner City,St,Zip: RIVERSIDE, CA 92509
Total Tanks: 0002

Tank Num: 001
Container Num: 1
Year Installed: 1974
Tank Capacity: 00010000
Tank Used for: PRODUCT
Type of Fuel: DIESEL
Container Construction Thickness: Not reported
Leak Detection: Visual

Tank Num: 002
Container Num: 2
Year Installed: 1969
Tank Capacity: 00002000
Tank Used for: PRODUCT
Type of Fuel: UNLEADED
Container Construction Thickness: Not reported
Leak Detection: Visual

Click here for Geo Tracker PDF:

CA FID UST:

Facility ID: 33002179
Regulated By: UTNKA
Regulated ID: 00004517
Cortese Code: Not reported
SIC Code: Not reported
Facility Phone: 7146855251
Mail To: Not reported
Mailing Address: 6501 CLAY ST
Mailing Address 2: Not reported
Mailing City,St,Zip: RIVERSIDE 92509
Contact: Not reported

Map ID
Direction
Distance
Elevation

MAP FINDINGS

Site

Database(s)

EDR ID Number
EPA ID Number

UNITED CONCRETE PIPE CORP (Continued)

1000399310

Contact Phone: Not reported
DUNs Number: Not reported
NPDES Number: Not reported
EPA ID: Not reported
Comments: Not reported
Status: Active

RCRA NonGen / NLR:

Date form received by agency: 1987-12-01 00:00:00.0
Facility name: UNITED CONCRETE PIPE CORP
Facility address: 6501 CLAY ST
RIVERSIDE, CA 92509
EPA ID: CAD982336877
Mailing address: CLAY ST
RIVERSIDE, CA 92509
Contact: ENVIRONMENTAL MANAGER
Contact address: 6501 CLAY ST
RIVERSIDE, CA 92509
Contact country: US
Contact telephone: 714-685-5251
Contact email: Not reported
EPA Region: 09
Classification: Non-Generator
Description: Handler: Non-Generators do not presently generate hazardous waste

Owner/Operator Summary:

Owner/operator name: UNITED CONCRETE PIPE
Owner/operator address: NOT REQUIRED
NOT REQUIRED, ME 99999
Owner/operator country: Not reported
Owner/operator telephone: 415-555-1212
Owner/operator email: Not reported
Owner/operator fax: Not reported
Owner/operator extension: Not reported
Legal status: Private
Owner/Operator Type: Owner
Owner/Op start date: Not reported
Owner/Op end date: Not reported

Owner/operator name: NOT REQUIRED
Owner/operator address: NOT REQUIRED
NOT REQUIRED, ME 99999
Owner/operator country: Not reported
Owner/operator telephone: 415-555-1212
Owner/operator email: Not reported
Owner/operator fax: Not reported
Owner/operator extension: Not reported
Legal status: Private
Owner/Operator Type: Operator
Owner/Op start date: Not reported
Owner/Op end date: Not reported

Handler Activities Summary:

U.S. importer of hazardous waste: No
Mixed waste (haz. and radioactive): No
Recycler of hazardous waste: No

Map ID
 Direction
 Distance
 Elevation

MAP FINDINGS

Site

Database(s)

EDR ID Number
 EPA ID Number

UNITED CONCRETE PIPE CORP (Continued)

1000399310

Transporter of hazardous waste: No
 Treater, storer or disposer of HW: No
 Underground injection activity: No
 On-site burner exemption: No
 Furnace exemption: No
 Used oil fuel burner: No
 Used oil processor: No
 User oil refiner: No
 Used oil fuel marketer to burner: No
 Used oil Specification marketer: No
 Used oil transfer facility: No
 Used oil transporter: No

Violation Status: No violations found

A6
NNE
1/8-1/4
0.145 mi.
763 ft.

CAL STEEL PRESSURE PIPE
6501 CLAY ST
RIVERSIDE, CA 92509

SEMS-ARCHIVE 1000818165
RCRA-SQG CAD980636740
FINDS
ECHO

Site 3 of 3 in cluster A

Relative:
Higher
Actual:
757 ft.

SEMS Archive:
 Site ID: 0901837
 EPA ID: CAD980636740
 Cong District: 36
 FIPS Code: 06065
 FF: N
 NPL: Not on the NPL
 Non NPL Status: NFRAP-Site does not qualify for the NPL based on existing information

SEMS Archive Detail:

Region: 09
 Site ID: 0901837
 EPA ID: CAD980636740
 Site Name: UNITED CONCRETE PIPE DIV-US PIPE&FOUNDRY
 NPL: N
 FF: N
 OU: 00
 Action Code: VS
 Action Name: ARCH SITE
 SEQ: 1
 Start Date: Not reported
 Finish Date: 1987-12-01 05:00:00
 Qual: Not reported
 Current Action Lead: EPA Perf In-Hse

Region: 09
 Site ID: 0901837
 EPA ID: CAD980636740
 Site Name: UNITED CONCRETE PIPE DIV-US PIPE&FOUNDRY
 NPL: N
 FF: N
 OU: 00
 Action Code: PA
 Action Name: PA
 SEQ: 1
 Start Date: 1984-10-01 05:00:00
 Finish Date: 1987-12-01 05:00:00
 Qual: N

Map ID
Direction
Distance
Elevation

MAP FINDINGS

Site

Database(s)

EDR ID Number
EPA ID Number

CAL STEEL PRESSURE PIPE (Continued)

1000818165

Current Action Lead: St Perf
Region: 09
Site ID: 0901837
EPA ID: CAD980636740
Site Name: UNITED CONCRETE PIPE DIV-US PIPE&FOUNDRY
NPL: N
FF: N
OU: 00
Action Code: DS
Action Name: DISCVRY
SEQ: 1
Start Date: 1981-06-01 04:00:00
Finish Date: 1981-06-01 04:00:00
Qual: Not reported
Current Action Lead: EPA Perf

RCRA-SQG:

Date form received by agency: 1993-03-22 00:00:00.0
Facility name: CAL STEEL PRESSURE PIPE
Facility address: 6501 CLAY ST
RIVERSIDE, CA 92509
EPA ID: CAD980636740
Mailing address: CLAY ST
RIVERSIDE, CA 92509
Contact: BOB DEDUAL
Contact address: 6501 CLAY ST
RIVERSIDE, CA 92509
Contact country: US
Contact telephone: 909-685-5251
Contact email: Not reported
EPA Region: 09
Classification: Small Small Quantity Generator
Description: Handler: generates more than 100 and less than 1000 kg of hazardous waste during any calendar month and accumulates less than 6000 kg of hazardous waste at any time; or generates 100 kg or less of hazardous waste during any calendar month, and accumulates more than 1000 kg of hazardous waste at any time

Owner/Operator Summary:

Owner/operator name: TOM KELLY
Owner/operator address: 6501 CLAY ST
RIVERSIDE, CA 92509
Owner/operator country: Not reported
Owner/operator telephone: 909-685-5251
Owner/operator email: Not reported
Owner/operator fax: Not reported
Owner/operator extension: Not reported
Legal status: Private
Owner/Operator Type: Owner
Owner/Op start date: Not reported
Owner/Op end date: Not reported

Handler Activities Summary:

U.S. importer of hazardous waste: No

Map ID
 Direction
 Distance
 Elevation

MAP FINDINGS

Site

Database(s)

EDR ID Number
 EPA ID Number

CAL STEEL PRESSURE PIPE (Continued)

1000818165

Mixed waste (haz. and radioactive): No
 Recycler of hazardous waste: No
 Transporter of hazardous waste: No
 Treater, storer or disposer of HW: No
 Underground injection activity: No
 On-site burner exemption: No
 Furnace exemption: No
 Used oil fuel burner: No
 Used oil processor: No
 User oil refiner: No
 Used oil fuel marketer to burner: No
 Used oil Specification marketer: No
 Used oil transfer facility: No
 Used oil transporter: No

Violation Status: No violations found

FINDS:

Registry ID: 110009533022

Environmental Interest/Information System

RCRAInfo is a national information system that supports the Resource Conservation and Recovery Act (RCRA) program through the tracking of events and activities related to facilities that generate, transport, and treat, store, or dispose of hazardous waste. RCRAInfo allows RCRA program staff to track the notification, permit, compliance, and corrective action activities required under RCRA.

[Click this hyperlink](#) while viewing on your computer to access additional FINDS: detail in the EDR Site Report.

ECHO:

Envid: 1000818165
 Registry ID: 110009533022
 DFR URL: <http://echo.epa.gov/detailed-facility-report?fid=110009533022>

7
South
1/8-1/4
0.179 mi.
944 ft.

RIVERSIDE SAND CO. DISPOSAL
6800 VAN BUREN BLVD
RIVERSIDE CA, CA

WMUDS/SWAT S102361701
N/A

Relative:
Lower
Actual:
683 ft.

WMUDS/SWAT:
 Edit Date: Not reported
 Complexity: Not reported
 Primary Waste: SLDWST
 Primary Waste Type: Nonhazardous Solid Wastes/Influent or Solid Wastes that contain nonhazardous putrescible and non putrescible solid, semisolid, and liquid wastes (E.G., garbage, trash, refuse, paper, demolition and construction wastes, manure, vegetable or animal solid and semisolid waste).
 Secondary Waste: Not reported
 Secondary Waste Type: Not reported
 Base Meridian: Not reported
 NPID: Not reported
 Tonnage: 0

Map ID
Direction
Distance
Elevation

MAP FINDINGS

Site

Database(s)

EDR ID Number
EPA ID Number

RIVERSIDE SAND CO. DISPOSAL (Continued)

S102361701

Regional Board ID: Not reported
Municipal Solid Waste: False
Superorder: False
Open To Public: False
Waste List: False
Agency Type: Private
Agency Name: GASKINS, ROBERT
Agency Department: Not reported
Agency Address: 1105 CLARK STREET
Agency City,St,Zip: RIVERSIDE CA 92501
Agency Contact: ROBERT GASKINS
Agency Telephone: Not reported
Land Owner Name: Not reported
Land Owner Address: Not reported
Land Owner City,St,Zip: Not reported
Land Owner Contact: Not reported
Land Owner Phone: Not reported
Region: 8
Facility Type: Solid Waste Site-Class III - Landfills for non hazardous solid wastes.
Facility Description: Not reported
Facility Telephone: Not reported
SWAT Facility Name: Not reported
Primary SIC: Not reported
Secondary SIC: Not reported
Comments: Not reported
Last Facility Editors: Not reported
Waste Discharge System: True
Solid Waste Assessment Test Program: False
Toxic Pits Cleanup Act Program: False
Resource Conservation Recovery Act: False
Department of Defence: False
Solid Waste Assessment Test Program: Not reported
Threat to Water Quality: Not reported
Sub Chapter 15: True
Regional Board Project Officer: Not reported
Number of WMUDS at Facility: 0
Section Range: Not reported
RCRA Facility: No
Waste Discharge Requirements: A
Self-Monitoring Rept. Frequency: Not reported
Waste Discharge System ID: 8 332601N01
Solid Waste Information ID: Not reported

B8
NNW
1/8-1/4
0.187 mi.
989 ft.

CRAFTSMAN LATH AND PLASTER INC
8325 63RD ST
RIVERSIDE, CA 92509

RCRA NonGen / NLR **1024872346**
CAL000440993

Site 1 of 2 in cluster B

Relative:
Lower

RCRA NonGen / NLR:

Actual:
734 ft.

Date form received by agency: 2018-11-20 00:00:00.0
Facility name: CRAFTSMAN LATH AND PLASTER INC
Facility address: 8325 63RD ST
RIVERSIDE, CA 92509
EPA ID: CAL000440993
Contact: KEVIN TUNSTILL
Contact address: 8325 63RD ST
RIVERSIDE, CA 92509

Map ID
Direction
Distance
Elevation

MAP FINDINGS

Site

Database(s)

EDR ID Number
EPA ID Number

CRAFTSMAN LATH AND PLASTER INC (Continued)

1024872346

Contact country: Not reported
Contact telephone: 909-208-6225
Contact email: KEVIN@CRAFTSMANLP.COM
EPA Region: 09
Classification: Non-Generator
Description: Handler: Non-Generators do not presently generate hazardous waste

Owner/Operator Summary:

Owner/operator name: KEVIN TUNSTILL
Owner/operator address: 8325 63RD ST
RIVERSIDE, CA 92509

Owner/operator country: Not reported
Owner/operator telephone: 909-208-6225
Owner/operator email: Not reported
Owner/operator fax: Not reported
Owner/operator extension: Not reported
Legal status: Other
Owner/Operator Type: Operator
Owner/Op start date: Not reported
Owner/Op end date: Not reported

Owner/operator name: KEVIN TUNSTILL
Owner/operator address: 8325 63RD ST
RIVERSIDE, CA 92509

Owner/operator country: Not reported
Owner/operator telephone: 909-208-6225
Owner/operator email: Not reported
Owner/operator fax: Not reported
Owner/operator extension: Not reported
Legal status: Other
Owner/Operator Type: Owner
Owner/Op start date: Not reported
Owner/Op end date: Not reported

Handler Activities Summary:

U.S. importer of hazardous waste: No
Mixed waste (haz. and radioactive): No
Recycler of hazardous waste: No
Transporter of hazardous waste: Yes
Treater, storer or disposer of HW: No
Underground injection activity: No
On-site burner exemption: No
Furnace exemption: No
Used oil fuel burner: No
Used oil processor: No
User oil refiner: No
Used oil fuel marketer to burner: No
Used oil Specification marketer: No
Used oil transfer facility: No
Used oil transporter: No

Violation Status: No violations found

Map ID
Direction
Distance
Elevation

MAP FINDINGS

Site

Database(s)

EDR ID Number
EPA ID Number

B9
NNW
1/8-1/4
0.194 mi.
1022 ft.

PINNACLE PLASTERING INC
8347 63RD ST
RIVERSIDE, CA 92509

RCRA NonGen / NLR **1024824842**
CAL000349328

Site 2 of 2 in cluster B

Relative:
Lower

RCRA NonGen / NLR:

Actual:
736 ft.

Date form received by agency: 2010-01-19 00:00:00.0
Facility name: PINNACLE PLASTERING INC
Facility address: 8347 63RD ST
RIVERSIDE, CA 92509
EPA ID: CAL000349328
Mailing address: 8325 63RD STREET
JURUPA VALLEY, CA 92509
Contact: PINNACLE PLASTERING, INC.
Contact address: 8325 63RD STREET
JURUPA VALLEY, CA 92509
Contact country: Not reported
Contact telephone: 951-685-9922
Contact email: CONNIE@PIN-CO.NET
EPA Region: 09
Classification: Non-Generator
Description: Handler: Non-Generators do not presently generate hazardous waste

Owner/Operator Summary:

Owner/operator name: L. A. SHERIDAN
Owner/operator address: 8325 63RD STREET
JURUPA VALLEY, CA 92509
Owner/operator country: Not reported
Owner/operator telephone: 951-685-9922
Owner/operator email: Not reported
Owner/operator fax: Not reported
Owner/operator extension: Not reported
Legal status: Other
Owner/Operator Type: Owner
Owner/Op start date: Not reported
Owner/Op end date: Not reported

Owner/operator name: PINNACLE PLASTERING, INC.
Owner/operator address: 8325 63RD STREET
JURUPA VALLEY, CA 92509
Owner/operator country: Not reported
Owner/operator telephone: 951-685-9922
Owner/operator email: Not reported
Owner/operator fax: Not reported
Owner/operator extension: Not reported
Legal status: Other
Owner/Operator Type: Operator
Owner/Op start date: Not reported
Owner/Op end date: Not reported

Handler Activities Summary:

U.S. importer of hazardous waste: No
Mixed waste (haz. and radioactive): No
Recycler of hazardous waste: No
Transporter of hazardous waste: Yes
Treater, storer or disposer of HW: No
Underground injection activity: No

Map ID
Direction
Distance
Elevation

MAP FINDINGS

Site

Database(s)

EDR ID Number
EPA ID Number

PINNACLE PLASTERING INC (Continued)

1024824842

On-site burner exemption: No
Furnace exemption: No
Used oil fuel burner: No
Used oil processor: No
User oil refiner: No
Used oil fuel marketer to burner: No
Used oil Specification marketer: No
Used oil transfer facility: No
Used oil transporter: No

Violation Status: No violations found

**10
NW
1/8-1/4
0.226 mi.
1195 ft.**

**VERDIN CONCRETE INC
8413 63RD ST
JURUPA VALLEY, CA 92509**

RCRA NonGen / NLR

**1024872010
CAL000440656**

**Relative:
Lower
Actual:
733 ft.**

RCRA NonGen / NLR:
Date form received by agency: 2018-11-08 00:00:00.0
Facility name: VERDIN CONCRETE INC
Facility address: 8413 63RD ST
JURUPA VALLEY, CA 92509
EPA ID: CAL000440656
Mailing address: 5487 SUNSET RIDGE DR
JURUPA VALLEY, CA 92509
Contact: JOSE L VERDIN
Contact address: 8413 63RD ST
JURUPA VALLEY, CA 92509
Contact country: Not reported
Contact telephone: 909-772-6454
Contact email: VERDINCONCRETE@GMAIL.COM
EPA Region: 09
Classification: Non-Generator
Description: Handler: Non-Generators do not presently generate hazardous waste

Owner/Operator Summary:

Owner/operator name: JOSE L VERDIN
Owner/operator address: 5487 SUNSET RIDGE DR
JURUPA VALLEY, CA 92509
Owner/operator country: Not reported
Owner/operator telephone: 951-361-0572
Owner/operator email: Not reported
Owner/operator fax: Not reported
Owner/operator extension: Not reported
Legal status: Other
Owner/Operator Type: Owner
Owner/Op start date: Not reported
Owner/Op end date: Not reported
Owner/operator name: JOSE L VERDIN
Owner/operator address: 8413 63RD ST
JURUPA VALLEY, CA 92509
Owner/operator country: Not reported
Owner/operator telephone: 909-772-6454
Owner/operator email: Not reported
Owner/operator fax: Not reported
Owner/operator extension: Not reported

Map ID
Direction
Distance
Elevation

MAP FINDINGS

Site

Database(s)

EDR ID Number
EPA ID Number

VERDIN CONCRETE INC (Continued)

1024872010

Legal status: Other
Owner/Operator Type: Operator
Owner/Op start date: Not reported
Owner/Op end date: Not reported

Handler Activities Summary:

U.S. importer of hazardous waste: No
Mixed waste (haz. and radioactive): No
Recycler of hazardous waste: No
Transporter of hazardous waste: Yes
Treater, storer or disposer of HW: No
Underground injection activity: No
On-site burner exemption: No
Furnace exemption: No
Used oil fuel burner: No
Used oil processor: No
User oil refiner: No
Used oil fuel marketer to burner: No
Used oil Specification marketer: No
Used oil transfer facility: No
Used oil transporter: No

Violation Status: No violations found

C11
North
1/4-1/2
0.428 mi.
2261 ft.

SOUTHWEST PAINTING CORPOR
6251 BALDWIN
RIVERDALE, CA 92509
Site 1 of 2 in cluster C

LUST S105025843
HIST CORTESE N/A
CERS

Relative:
Higher
Actual:
781 ft.

LUST:
Name: SOUTHWEST PAINTING CORPORATION
Address: 6251 BALDWIN AVE
City,State,Zip: PEDLEY, CA 92509
Lead Agency: RIVERSIDE COUNTY LOP
Case Type: LUST Cleanup Site
Geo Track: http://geotracker.waterboards.ca.gov/profile_report.asp?global_id=T0606500041
Global Id: T0606500041
Latitude: 33.975084
Longitude: -117.467227
Status: Completed - Case Closed
Status Date: 04/04/1989
Case Worker: RIV
RB Case Number: 083300383T
Local Agency: RIVERSIDE COUNTY LOP
File Location: Not reported
Local Case Number: Not reported
Potential Media Affect: Soil
Potential Contaminants of Concern: Gasoline
Site History: Not reported

LUST:
Global Id: T0606500041
Contact Type: Regional Board Caseworker
Contact Name: PATRICIA HANNON
Organization Name: SANTA ANA RWQCB (REGION 8)
Address: 3737 MAIN STREET, SUITE 500
City: RIVERSIDE
Email: patricia.hannon@waterboards.ca.gov

Map ID
Direction
Distance
Elevation

MAP FINDINGS

Site

Database(s)

EDR ID Number
EPA ID Number

SOUTHWEST PAINTING CORPOR (Continued)

S105025843

Phone Number: Not reported

Global Id: T0606500041
Contact Type: Local Agency Caseworker
Contact Name: Riverside County LOP
Organization Name: RIVERSIDE COUNTY LOP
Address: 3880 LEMON ST SUITE 200
City: RIVERSIDE
Email: Not reported
Phone Number: 9519558980

LUST:

Global Id: T0606500041
Action Type: Other
Date: 09/17/1986
Action: Leak Reported

Global Id: T0606500041
Action Type: ENFORCEMENT
Date: 04/04/1989
Action: Closure/No Further Action Letter

LUST:

Global Id: T0606500041
Status: Open - Case Begin Date
Status Date: 09/17/1986

Global Id: T0606500041
Status: Open - Site Assessment
Status Date: 09/17/1986

Global Id: T0606500041
Status: Completed - Case Closed
Status Date: 04/04/1989

HIST CORTESE:

edr_fname: SOUTHWEST PAINTING CORPOR
edr_fadd1: 6251 BALDWIN
City,State,Zip: RIVERDALE, CA 92509
Region: CORTESE
Facility County Code: 33
Reg By: LTNKA
Reg Id: 083300383T

CERS:

Name: SOUTHWEST PAINTING CORPORATION
Address: 6251 BALDWIN AVE
City,State,Zip: PEDLEY, CA 92509
Site ID: 221746
CERS ID: T0606500041
CERS Description: Leaking Underground Storage Tank Cleanup Site

Affiliation:

Affiliation Type Desc: Local Agency Caseworker
Entity Name: Riverside County LOP - RIVERSIDE COUNTY LOP

Map ID
 Direction
 Distance
 Elevation

MAP FINDINGS

Site

Database(s)

EDR ID Number
 EPA ID Number

SOUTHWEST PAINTING CORPOR (Continued)

S105025843

Entity Title:	Not reported
Affiliation Address:	3880 LEMON ST SUITE 200
Affiliation City:	RIVERSIDE
Affiliation State:	CA
Affiliation Country:	Not reported
Affiliation Zip:	Not reported
Affiliation Phone:	9519558980
Affiliation Type Desc:	Regional Board Caseworker
Entity Name:	PATRICIA HANNON - SANTA ANA RWQCB (REGION 8)
Entity Title:	Not reported
Affiliation Address:	3737 MAIN STREET, SUITE 500
Affiliation City:	RIVERSIDE
Affiliation State:	CA
Affiliation Country:	Not reported
Affiliation Zip:	Not reported
Affiliation Phone:	Not reported

C12
North
1/4-1/2
0.428 mi.
2261 ft.

SOUTHWEST PAINTING CORPORATION
6251 BALDWIN AVE
PEDLEY, CA 92509

LUST S102437926
N/A

Site 2 of 2 in cluster C

Relative:
Higher
Actual:
781 ft.

LUST REG 8:	
Name:	SOUTHWEST PAINTING CORPORATION
Address:	6251 BALDWIN AVE
City:	PEDLEY
Region:	8
County:	Riverside
Regional Board:	Santa Ana Region
Facility Status:	Case Closed
Case Number:	083300383T
Local Case Num:	Not reported
Case Type:	Soil only
Substance:	Gasoline
Qty Leaked:	Not reported
Abate Method:	Not reported
Cross Street:	LIMONITE
Enf Type:	CLOS
Funding:	Not reported
How Discovered:	Not reported
How Stopped:	Not reported
Leak Cause:	Not reported
Leak Source:	Not reported
Global ID:	T0606500041
How Stopped Date:	Not reported
Enter Date:	5/20/1987
Date Confirmation of Leak Began:	Not reported
Date Preliminary Assessment Began:	Not reported
Discover Date:	Not reported
Enforcement Date:	Not reported
Close Date:	4/4/1989
Date Prelim Assessment Workplan Submitted:	Not reported
Date Pollution Characterization Began:	9/17/1986
Date Remediation Plan Submitted:	Not reported
Date Remedial Action Underway:	Not reported

Map ID
 Direction
 Distance
 Elevation

MAP FINDINGS

Site

Database(s)

EDR ID Number
 EPA ID Number

SOUTHWEST PAINTING CORPORATION (Continued)

S102437926

Date Post Remedial Action Monitoring:	Not reported
Enter Date:	5/20/1987
GW Qualifies:	Not reported
Soil Qualifies:	Not reported
Operator:	Not reported
Facility Contact:	Not reported
Interim:	Not reported
Oversite Program:	LUST
Latitude:	33.9749772
Longitude:	-117.4670004
MTBE Date:	Not reported
Max MTBE GW:	Not reported
MTBE Concentration:	0
Max MTBE Soil:	Not reported
MTBE Fuel:	1
MTBE Tested:	Site NOT Tested for MTBE.Includes Unknown and Not Analyzed.
MTBE Class:	*
Staff:	PAH
Staff Initials:	UNK
Lead Agency:	Local Agency
Local Agency:	33000L
Hydr Basin #:	UNNAMED BASIN
Beneficial:	Not reported
Priority:	Not reported
Cleanup Fund Id:	Not reported
Work Suspended:	Not reported
Summary:	Not reported

D13
SSW
1/2-1
0.742 mi.
3916 ft.

RIVERSIDE NEIGHBORHOOD EVALUATION
EAST OF CREST AVENUE, NORTH OF MANDALAY COURT AND MANITOBA P
RIVERSIDE, CA 92503

ENVIROSTOR **S120052860**
N/A

Site 1 of 2 in cluster D

Relative:
Higher
Actual:
744 ft.

ENVIROSTOR:

Name:	RIVERSIDE NEIGHBORHOOD EVALUATION
Address:	EAST OF CREST AVENUE, NORTH OF MANDALAY COURT AND MANITOBA PLACE, AND EAST OF THE M
City,State,Zip:	RIVERSIDE, CA 92503
Facility ID:	60002460
Status:	No Further Action
Status Date:	04/11/2019
Site Code:	Not reported
Site Type:	Evaluation
Site Type Detailed:	Evaluation
Acres:	5
NPL:	NO
Regulatory Agencies:	SMBRP
Lead Agency:	SMBRP
Program Manager:	Amit Pathak
Supervisor:	Yolanda Garza
Division Branch:	Southern California Schools & Brownfields Outreach
Assembly:	, 60
Senate:	, 31
Special Program:	Not reported
Restricted Use:	NO
Site Mgmt Req:	NONE SPECIFIED
Funding:	Not Applicable
Latitude:	33.95782

Map ID
Direction
Distance
Elevation

MAP FINDINGS

Site

Database(s)

EDR ID Number
EPA ID Number

RIVERSIDE NEIGHBORHOOD EVALUATION (Continued)

S120052860

Longitude: -117.4715
APN: NONE SPECIFIED
Past Use: WASTE - SEWAGE TREATMENT PLANT
Potential COC: Polychlorinated biphenyls (PCBs)
Confirmed COC: 30018-NO
Potential Description: SOIL
Alias Name: 60002460
Alias Type: Envirostor ID Number

Completed Info:

Completed Area Name: PROJECT WIDE
Completed Sub Area Name: Not reported
Completed Document Type: Site Characterization Workplan
Completed Date: 06/14/2017
Comments: The Neighborhood Sampling Plan is finalized on June 12, 2017.

Completed Area Name: PROJECT WIDE
Completed Sub Area Name: Not reported
Completed Document Type: Preliminary Assessment Report
Completed Date: 09/25/2018
Comments: No Further Action required for the Neighborhood. As a precautionary measure, the City is planning to remove soil from a one property backyard.

Completed Area Name: PROJECT WIDE
Completed Sub Area Name: Not reported
Completed Document Type: Pre-HARP Form
Completed Date: 05/01/2017
Comments: At this time, there are two DTSC staff members on HARP. Additional Staff Members will be added later if required.

Completed Area Name: PROJECT WIDE
Completed Sub Area Name: Not reported
Completed Document Type: Correspondence
Completed Date: 01/04/2018
Comments: Finalized.

Completed Area Name: PROJECT WIDE
Completed Sub Area Name: Not reported
Completed Document Type: Correspondence
Completed Date: 04/12/2018
Comments: Sent a Disc to the Requester.

Future Area Name: Not reported
Future Sub Area Name: Not reported
Future Document Type: Not reported
Future Due Date: Not reported
Schedule Area Name: Not reported
Schedule Sub Area Name: Not reported
Schedule Document Type: Not reported
Schedule Due Date: Not reported
Schedule Revised Date: Not reported

Map ID
 Direction
 Distance
 Elevation

MAP FINDINGS

Site

Database(s)

EDR ID Number
 EPA ID Number

D14 **RIVERSIDE AGRICULTURAL PARK**
SSW **7020 CREST AVENUE**
1/2-1 **RIVERSIDE, CA 92503**
0.771 mi.
4072 ft. **Site 2 of 2 in cluster D**

ENVIROSTOR **S110367616**
VCP **N/A**

Relative:
Higher
Actual:
743 ft.

ENVIROSTOR:
 Name: RIVERSIDE AGRICULTURAL PARK
 Address: 7020 CREST AVENUE
 City,State,Zip: RIVERSIDE, CA 92503
 Facility ID: 33490087
 Status: Certified
 Status Date: 05/20/2014
 Site Code: 401288
 Site Type: Voluntary Cleanup
 Site Type Detailed: Voluntary Cleanup
 Acres: 62
 NPL: NO
 Regulatory Agencies: SMBRP
 Lead Agency: SMBRP
 Program Manager: Maryam Tasnif-Abbasi
 Supervisor: John Scandura
 Division Branch: Cleanup Cypress
 Assembly: 60
 Senate: 31
 Special Program: CLRRRA Liability Immunity (AB 389)
 Restricted Use: NO
 Site Mgmt Req: NONE SPECIFIED
 Funding: Responsible Party
 Latitude: 33.95719
 Longitude: -117.4702
 APN: 155040004, 155040005, 16329008
 Past Use: WASTE - SEWAGE TREATMENT PLANT
 Potential COC: Dioxin (as 2,3,7,8-TCDD TEQ Polychlorinated biphenyls (PCBs PCBs (unspeciated mixture, high risk, e.g. Aroclor 1254
 Confirmed COC: PCBs (unspeciated mixture, high risk, e.g. Aroclor 1254 Polychlorinated biphenyls (PCBs Dioxin (as 2,3,7,8-TCDD TEQ
 Potential Description: SOIL
 Alias Name: 155040004
 Alias Type: APN
 Alias Name: 155040005
 Alias Type: APN
 Alias Name: 16329008
 Alias Type: APN
 Alias Name: 110033606943
 Alias Type: EPA (FRS #)
 Alias Name: 401273
 Alias Type: Project Code (Site Code)
 Alias Name: 401288
 Alias Type: Project Code (Site Code)
 Alias Name: 33490087
 Alias Type: Envirostor ID Number

Completed Info:
 Completed Area Name: PROJECT WIDE
 Completed Sub Area Name: Not reported
 Completed Document Type: Fieldwork
 Completed Date: 04/14/2016
 Comments: Not reported

Map ID
Direction
Distance
Elevation

MAP FINDINGS

Site

Database(s)

EDR ID Number
EPA ID Number

RIVERSIDE AGRICULTURAL PARK (Continued)

S110367616

Completed Area Name: PROJECT WIDE
Completed Sub Area Name: Not reported
Completed Document Type: Fieldwork
Completed Date: 04/13/2016
Comments: DTSC Field Oversight Report 4/13/2016

Completed Area Name: PROJECT WIDE
Completed Sub Area Name: Not reported
Completed Document Type: Fieldwork
Completed Date: 04/12/2016
Comments: Not reported

Completed Area Name: PROJECT WIDE
Completed Sub Area Name: Not reported
Completed Document Type: Fieldwork
Completed Date: 04/07/2016
Comments: DTSC Field Oversight Report 4/7/2016

Completed Area Name: PROJECT WIDE
Completed Sub Area Name: Not reported
Completed Document Type: Fieldwork
Completed Date: 04/26/2016
Comments: DTSC Field Oversight Report 4/26/2016

Completed Area Name: PROJECT WIDE
Completed Sub Area Name: Not reported
Completed Document Type: Fieldwork
Completed Date: 04/28/2016
Comments: Daily Field Report for 4/28/2016

Completed Area Name: PROJECT WIDE
Completed Sub Area Name: Not reported
Completed Document Type: Fieldwork
Completed Date: 04/27/2016
Comments: Daily Field Report for 4/27/2016

Completed Area Name: PROJECT WIDE
Completed Sub Area Name: Not reported
Completed Document Type: Fieldwork
Completed Date: 04/25/2016
Comments: Daily Field Report for 4/25/2016

Completed Area Name: PROJECT WIDE
Completed Sub Area Name: Not reported
Completed Document Type: Fieldwork
Completed Date: 04/29/2016
Comments: Daily Field Report for 4/29/2016

Completed Area Name: PROJECT WIDE
Completed Sub Area Name: Not reported
Completed Document Type: Fieldwork
Completed Date: 03/30/2016
Comments: Daily Field Report for 3/30/2016

Completed Area Name: PROJECT WIDE
Completed Sub Area Name: Not reported
Completed Document Type: Fieldwork

Map ID
Direction
Distance
Elevation

MAP FINDINGS

Site

Database(s)

EDR ID Number
EPA ID Number

RIVERSIDE AGRICULTURAL PARK (Continued)

S110367616

Completed Date: 04/15/2016
Comments: Not reported

Completed Area Name: PROJECT WIDE
Completed Sub Area Name: Not reported
Completed Document Type: Fieldwork
Completed Date: 04/21/2016
Comments: Not reported

Completed Area Name: PROJECT WIDE
Completed Sub Area Name: Not reported
Completed Document Type: Fieldwork
Completed Date: 04/22/2016
Comments: Not reported

Completed Area Name: PROJECT WIDE
Completed Sub Area Name: Not reported
Completed Document Type: Fieldwork
Completed Date: 05/04/2016
Comments: Riverside Ag Park Site Visit Report 050216

Completed Area Name: PROJECT WIDE
Completed Sub Area Name: Not reported
Completed Document Type: Fieldwork
Completed Date: 05/03/2016
Comments: Daily Field Report for 5/3/2016

Completed Area Name: PROJECT WIDE
Completed Sub Area Name: Not reported
Completed Document Type: Public Notice
Completed Date: 05/04/2016
Comments: Riverside Agricultural Park Off Site Community Work Group Public Notice

Completed Area Name: PROJECT WIDE
Completed Sub Area Name: Not reported
Completed Document Type: Public Notice
Completed Date: 05/04/2016
Comments: Riverside Agricultural Park Off Site Community Work Group Application - APPLY BY MAY 18 2016

Completed Area Name: PROJECT WIDE
Completed Sub Area Name: Not reported
Completed Document Type: Fieldwork
Completed Date: 05/10/2016
Comments: Daily Field Report for 5/10/2016

Completed Area Name: PROJECT WIDE
Completed Sub Area Name: Not reported
Completed Document Type: Fieldwork
Completed Date: 05/11/2016
Comments: Daily Field Report for 5/11/2016

Completed Area Name: PROJECT WIDE
Completed Sub Area Name: Not reported
Completed Document Type: Fieldwork
Completed Date: 05/12/2016

Map ID
Direction
Distance
Elevation

MAP FINDINGS

Site

Database(s)

EDR ID Number
EPA ID Number

RIVERSIDE AGRICULTURAL PARK (Continued)

S110367616

Comments: Daily Field Oversight Report 5/12/2016

Completed Area Name: PROJECT WIDE
Completed Sub Area Name: Not reported
Completed Document Type: Fieldwork
Completed Date: 05/20/2016
Comments: Daily Field Report for 5-20-2016

Completed Area Name: PROJECT WIDE
Completed Sub Area Name: Not reported
Completed Document Type: Site Characterization Report
Completed Date: 06/24/2013
Comments: Not reported

Completed Area Name: PROJECT WIDE
Completed Sub Area Name: Not reported
Completed Document Type: Public Notice
Completed Date: 07/21/2016
Comments: Work Notice - Cleanup Activities to Begin at Ag Park

Completed Area Name: PROJECT WIDE
Completed Sub Area Name: Not reported
Completed Document Type: AB 389 Response Plan
Completed Date: 08/05/2016
Comments: APPROVAL OF ADDITIONAL CLEANUP UNDER THE 2006 CALIFORNIA LAND REUSE & REVITALIZATION ACT RESPONSE PLAN, RIVERSIDE AGRICULTURAL PARK, 7020 CREST AVENUE, RIVERSIDE CALIFORNIA

Completed Area Name: PROJECT WIDE
Completed Sub Area Name: Not reported
Completed Document Type: Other Report
Completed Date: 08/11/2016
Comments: Not reported

Completed Area Name: PROJECT WIDE
Completed Sub Area Name: Not reported
Completed Document Type: Fieldwork
Completed Date: 08/15/2016
Comments: Ag Park Site Visit Report 08/15/2016

Completed Area Name: PROJECT WIDE
Completed Sub Area Name: Not reported
Completed Document Type: Fieldwork
Completed Date: 08/22/2016
Comments: Ag Park DTSC Oversight Report 08/22/2016

Completed Area Name: PROJECT WIDE
Completed Sub Area Name: Not reported
Completed Document Type: Fieldwork
Completed Date: 08/22/2016
Comments: Ag Park DTSC Air Dust Oversight Report 08/22/2016

Completed Area Name: PROJECT WIDE
Completed Sub Area Name: Not reported
Completed Document Type: Fieldwork
Completed Date: 08/22/2016
Comments: FRA Field Update 8/22/2016

Map ID
Direction
Distance
Elevation

MAP FINDINGS

Site

Database(s)

EDR ID Number
EPA ID Number

RIVERSIDE AGRICULTURAL PARK (Continued)

S110367616

Completed Area Name: PROJECT WIDE
Completed Sub Area Name: Not reported
Completed Document Type: Fieldwork
Completed Date: 08/23/2016
Comments: Ag Park DTSC Oversight Report 08/23/2016

Completed Area Name: PROJECT WIDE
Completed Sub Area Name: Not reported
Completed Document Type: Fieldwork
Completed Date: 08/23/2016
Comments: Ag Park Air Dust DTSC Oversight Report 8/23/2016

Completed Area Name: PROJECT WIDE
Completed Sub Area Name: Not reported
Completed Document Type: Fieldwork
Completed Date: 09/09/2013
Comments: Not reported

Completed Area Name: PROJECT WIDE
Completed Sub Area Name: Not reported
Completed Document Type: Fieldwork
Completed Date: 09/09/2013
Comments: Not reported

Completed Area Name: PROJECT WIDE
Completed Sub Area Name: Not reported
Completed Document Type: Fieldwork
Completed Date: 09/10/2013
Comments: Field Update report 09/09/2013

Completed Area Name: PROJECT WIDE
Completed Sub Area Name: Not reported
Completed Document Type: Fieldwork
Completed Date: 09/11/2013
Comments: .

Completed Area Name: PROJECT WIDE
Completed Sub Area Name: Not reported
Completed Document Type: Fieldwork
Completed Date: 09/11/2013
Comments: Consultant's field work update

Completed Area Name: PROJECT WIDE
Completed Sub Area Name: Not reported
Completed Document Type: Fieldwork
Completed Date: 09/12/2013
Comments: .

Completed Area Name: PROJECT WIDE
Completed Sub Area Name: Not reported
Completed Document Type: Fieldwork
Completed Date: 09/13/2013
Comments: Not reported

Completed Area Name: PROJECT WIDE
Completed Sub Area Name: Not reported
Completed Document Type: Fieldwork

Map ID
Direction
Distance
Elevation

MAP FINDINGS

Site

Database(s)

EDR ID Number
EPA ID Number

RIVERSIDE AGRICULTURAL PARK (Continued)

S110367616

Completed Date: 09/13/2013
Comments: Not reported

Completed Area Name: PROJECT WIDE
Completed Sub Area Name: Not reported
Completed Document Type: Fieldwork
Completed Date: 09/16/2013
Comments: Field Work Update 9/13/2013

Completed Area Name: PROJECT WIDE
Completed Sub Area Name: Not reported
Completed Document Type: Fieldwork
Completed Date: 09/19/2013
Comments: Note: Reports indicate truck loads; each load is about 23 tons per load (so the total tonnage removed to date is approximately 46,230 tons).

Completed Area Name: PROJECT WIDE
Completed Sub Area Name: Not reported
Completed Document Type: Fieldwork
Completed Date: 09/18/2013
Comments: .

Completed Area Name: PROJECT WIDE
Completed Sub Area Name: Not reported
Completed Document Type: Fieldwork
Completed Date: 09/19/2013
Comments: Not reported

Completed Area Name: PROJECT WIDE
Completed Sub Area Name: Not reported
Completed Document Type: Fieldwork
Completed Date: 09/19/2013
Comments: Not reported

Completed Area Name: PROJECT WIDE
Completed Sub Area Name: Not reported
Completed Document Type: Fieldwork
Completed Date: 09/20/2013
Comments: Not reported

Completed Area Name: PROJECT WIDE
Completed Sub Area Name: Not reported
Completed Document Type: Fieldwork
Completed Date: 08/23/2016
Comments: FRA Field Update 8/23/2016

Completed Area Name: PROJECT WIDE
Completed Sub Area Name: Not reported
Completed Document Type: Fieldwork
Completed Date: 08/24/2016
Comments: FRA Field Update Aug 24 2016

Completed Area Name: PROJECT WIDE
Completed Sub Area Name: Not reported
Completed Document Type: Fieldwork
Completed Date: 08/26/2016

Map ID
Direction
Distance
Elevation

MAP FINDINGS

Site

Database(s)

EDR ID Number
EPA ID Number

RIVERSIDE AGRICULTURAL PARK (Continued)

S110367616

Comments: FRA Field Update August 26 2016

Completed Area Name: PROJECT WIDE
Completed Sub Area Name: Not reported
Completed Document Type: Fieldwork
Completed Date: 08/26/2016
Comments: Ag Park DTSC Air Dust Oversight Report 08/26/2016

Completed Area Name: PROJECT WIDE
Completed Sub Area Name: Not reported
Completed Document Type: Fieldwork
Completed Date: 08/26/2016
Comments: Ag Park DTSC Oversight Report 08/26/2016

Completed Area Name: PROJECT WIDE
Completed Sub Area Name: Not reported
Completed Document Type: Fieldwork
Completed Date: 08/25/2016
Comments: Ag Park DTSC Oversight Report 08/25/2016

Completed Area Name: PROJECT WIDE
Completed Sub Area Name: Not reported
Completed Document Type: Fieldwork
Completed Date: 08/25/2016
Comments: Not reported

Completed Area Name: PROJECT WIDE
Completed Sub Area Name: Not reported
Completed Document Type: Fieldwork
Completed Date: 08/25/2016
Comments: FRA Field Update 8/25/2016

Completed Area Name: PROJECT WIDE
Completed Sub Area Name: Not reported
Completed Document Type: Fieldwork
Completed Date: 08/29/2016
Comments: Ag Park DTSC Oversight Report 08/29/2016

Completed Area Name: PROJECT WIDE
Completed Sub Area Name: Not reported
Completed Document Type: Fieldwork
Completed Date: 08/29/2016
Comments: FRA Field Update August 29 2016

Completed Area Name: PROJECT WIDE
Completed Sub Area Name: Not reported
Completed Document Type: Fieldwork
Completed Date: 08/29/2016
Comments: Ag Park DTSC Air Dust Oversight Report 08/29/2016

Completed Area Name: PROJECT WIDE
Completed Sub Area Name: Not reported
Completed Document Type: Fieldwork
Completed Date: 08/30/2016
Comments: FRA Field Update August 29 2016

Completed Area Name: PROJECT WIDE

Map ID
Direction
Distance
Elevation

MAP FINDINGS

Site

Database(s)

EDR ID Number
EPA ID Number

RIVERSIDE AGRICULTURAL PARK (Continued)

S110367616

Completed Sub Area Name: Not reported
Completed Document Type: Fieldwork
Completed Date: 08/30/2016
Comments: Ag Park Air Dust DTSC Oversight Report 8/30/2016

Completed Area Name: PROJECT WIDE
Completed Sub Area Name: Not reported
Completed Document Type: Fieldwork
Completed Date: 08/31/2016
Comments: FRA Field Update August 31 2016

Completed Area Name: PROJECT WIDE
Completed Sub Area Name: Not reported
Completed Document Type: Fieldwork
Completed Date: 08/31/2016
Comments: Ag Park Air Dust DTSC Oversight Report 8/31/2016

Completed Area Name: PROJECT WIDE
Completed Sub Area Name: Not reported
Completed Document Type: Fieldwork
Completed Date: 09/01/2016
Comments: FRA Field Update 9/1/2016

Completed Area Name: PROJECT WIDE
Completed Sub Area Name: Not reported
Completed Document Type: Fieldwork
Completed Date: 09/01/2016
Comments: Ag Park DTSC Oversight Report 9/1/2016

Completed Area Name: PROJECT WIDE
Completed Sub Area Name: Not reported
Completed Document Type: Fieldwork
Completed Date: 08/31/2016
Comments: Ag Park DTSC Oversight Report 8/31/2016

Completed Area Name: PROJECT WIDE
Completed Sub Area Name: Not reported
Completed Document Type: Monitoring Report
Completed Date: 08/04/2016
Comments: GROUNDWATER MONITORING REPORT MARCH 2016

Completed Area Name: PROJECT WIDE
Completed Sub Area Name: Not reported
Completed Document Type: Fieldwork
Completed Date: 09/06/2016
Comments: FRA Field Update 9/6/2016

Completed Area Name: PROJECT WIDE
Completed Sub Area Name: Not reported
Completed Document Type: Fieldwork
Completed Date: 09/06/2016
Comments: Ag Park DTSC Oversight Report 09/6/2016

Completed Area Name: PROJECT WIDE
Completed Sub Area Name: Not reported
Completed Document Type: Fieldwork
Completed Date: 09/02/2016

Map ID
Direction
Distance
Elevation

MAP FINDINGS

Site

Database(s)

EDR ID Number
EPA ID Number

RIVERSIDE AGRICULTURAL PARK (Continued)

S110367616

Comments: FRA Field Update 9/2/2016

Completed Area Name: PROJECT WIDE
Completed Sub Area Name: Not reported
Completed Document Type: Fieldwork
Completed Date: 09/07/2016
Comments: FRA Field Update 9/7/2016

Completed Area Name: PROJECT WIDE
Completed Sub Area Name: Not reported
Completed Document Type: Fieldwork
Completed Date: 09/07/2016
Comments: Ag Park DTSC Oversight Report 9-7-2016

Completed Area Name: PROJECT WIDE
Completed Sub Area Name: Not reported
Completed Document Type: Fieldwork
Completed Date: 09/02/2016
Comments: Ag Park Air Dust DTSC Oversight Report 9/2/2016

Completed Area Name: PROJECT WIDE
Completed Sub Area Name: Not reported
Completed Document Type: Fieldwork
Completed Date: 09/06/2016
Comments: Ag Park Air Dust DTSC Oversight Report 9/6/2016

Completed Area Name: PROJECT WIDE
Completed Sub Area Name: Not reported
Completed Document Type: Fieldwork
Completed Date: 09/07/2016
Comments: Ag Park Air Dust DTSC Oversight Report 9/7/2016

Completed Area Name: PROJECT WIDE
Completed Sub Area Name: Not reported
Completed Document Type: Fieldwork
Completed Date: 09/09/2016
Comments: Ag Park Air Dust DTSC Oversight Report 9/9/2016

Completed Area Name: PROJECT WIDE
Completed Sub Area Name: Not reported
Completed Document Type: Fieldwork
Completed Date: 09/12/2016
Comments: Ag Park Air Dust DTSC Oversight Report 9/12/2016

Completed Area Name: PROJECT WIDE
Completed Sub Area Name: Not reported
Completed Document Type: Fieldwork
Completed Date: 09/13/2016
Comments: Ag Park Air Dust DTSC Oversight Report 9/13/2016

Completed Area Name: PROJECT WIDE
Completed Sub Area Name: Not reported
Completed Document Type: Fieldwork
Completed Date: 09/13/2016
Comments: Ag Park DTSC Oversight Report 9-13-2016

Completed Area Name: PROJECT WIDE

Map ID
Direction
Distance
Elevation

MAP FINDINGS

Site

Database(s)

EDR ID Number
EPA ID Number

RIVERSIDE AGRICULTURAL PARK (Continued)

S110367616

Completed Sub Area Name: Not reported
Completed Document Type: Fieldwork
Completed Date: 09/12/2016
Comments: Ag Park DTSC Oversight Report 9-12-2016

Completed Area Name: PROJECT WIDE
Completed Sub Area Name: Not reported
Completed Document Type: Fieldwork
Completed Date: 09/19/2016
Comments: FRA Field Update 9/19/2016

Completed Area Name: PROJECT WIDE
Completed Sub Area Name: Not reported
Completed Document Type: Fieldwork
Completed Date: 09/16/2016
Comments: FRA Field Update 9/16/2016

Completed Area Name: PROJECT WIDE
Completed Sub Area Name: Not reported
Completed Document Type: Fieldwork
Completed Date: 09/20/2016
Comments: FRA FIELD UPDATE 9/20/2016

Completed Area Name: PROJECT WIDE
Completed Sub Area Name: Not reported
Completed Document Type: Fieldwork
Completed Date: 09/20/2016
Comments: Ag Park Air Dust DTSC Oversight Report 9/20/2016

Completed Area Name: PROJECT WIDE
Completed Sub Area Name: Not reported
Completed Document Type: Fieldwork
Completed Date: 09/20/2016
Comments: Ag Park DTSC Oversight Report 9/20/2016

Completed Area Name: PROJECT WIDE
Completed Sub Area Name: Not reported
Completed Document Type: Fieldwork
Completed Date: 09/21/2016
Comments: FRA Field Update 9/21/2016

Completed Area Name: PROJECT WIDE
Completed Sub Area Name: Not reported
Completed Document Type: Fieldwork
Completed Date: 09/22/2016
Comments: FRA Field Update 9/22/2016

Completed Area Name: PROJECT WIDE
Completed Sub Area Name: Not reported
Completed Document Type: Fieldwork
Completed Date: 09/21/2016
Comments: Ag Park Air Dust DTSC Oversight Report 9/21/2016

Completed Area Name: PROJECT WIDE
Completed Sub Area Name: Not reported
Completed Document Type: Fieldwork
Completed Date: 09/22/2016

Map ID
Direction
Distance
Elevation

MAP FINDINGS

Site

Database(s)

EDR ID Number
EPA ID Number

RIVERSIDE AGRICULTURAL PARK (Continued)

S110367616

Comments: Ag Park DTSC Oversight Report 09/22/2016

Completed Area Name: PROJECT WIDE
Completed Sub Area Name: Not reported
Completed Document Type: Fieldwork
Completed Date: 09/22/2016
Comments: Ag Park DTSC Oversight Report 09/22/2016

Completed Area Name: PROJECT WIDE
Completed Sub Area Name: Not reported
Completed Document Type: Fieldwork
Completed Date: 09/21/2016
Comments: Ag Park DTSC Oversight Report 9/21/2016

Completed Area Name: PROJECT WIDE
Completed Sub Area Name: Not reported
Completed Document Type: Fieldwork
Completed Date: 09/23/2016
Comments: AG PARK AIR DUST DTSC OVERSIGHT REPORT 9/23/2016

Completed Area Name: PROJECT WIDE
Completed Sub Area Name: Not reported
Completed Document Type: Fieldwork
Completed Date: 09/23/2016
Comments: AG PARK DTSC OVERSIGHT REPORT 9/23/2016

Completed Area Name: PROJECT WIDE
Completed Sub Area Name: Not reported
Completed Document Type: Fieldwork
Completed Date: 02/21/2017
Comments: FRA Field Update 2/21/2017

Completed Area Name: PROJECT WIDE
Completed Sub Area Name: Not reported
Completed Document Type: Fieldwork
Completed Date: 02/22/2017
Comments: FRA Field Update 2/22/2017

Completed Area Name: PROJECT WIDE
Completed Sub Area Name: Not reported
Completed Document Type: Fieldwork
Completed Date: 09/08/2016
Comments: Ag Park DTSC Oversight Report 9-8-2016

Completed Area Name: PROJECT WIDE
Completed Sub Area Name: Not reported
Completed Document Type: Fieldwork
Completed Date: 09/13/2016
Comments: FRA FIELD UPDATE 9/13/2016

Completed Area Name: PROJECT WIDE
Completed Sub Area Name: Not reported
Completed Document Type: Fieldwork
Completed Date: 09/12/2016
Comments: FRA Field Update 9/12/2016

Completed Area Name: PROJECT WIDE

Map ID
Direction
Distance
Elevation

MAP FINDINGS

Site

Database(s)

EDR ID Number
EPA ID Number

RIVERSIDE AGRICULTURAL PARK (Continued)

S110367616

Completed Sub Area Name: Not reported
Completed Document Type: Fieldwork
Completed Date: 09/09/2016
Comments: FRA Field Update 9/9/2016

Completed Area Name: PROJECT WIDE
Completed Sub Area Name: Not reported
Completed Document Type: Fieldwork
Completed Date: 09/08/2016
Comments: FRA Field Update 9/8/2016

Completed Area Name: PROJECT WIDE
Completed Sub Area Name: Not reported
Completed Document Type: Fieldwork
Completed Date: 09/08/2016
Comments: Ag Park DTSC Oversight Report 09/8/2016

Completed Area Name: PROJECT WIDE
Completed Sub Area Name: Not reported
Completed Document Type: Fieldwork
Completed Date: 09/14/2016
Comments: AG PARK AIR DUST DTSC OVERSIGHT REPORT 9/14/2016

Completed Area Name: PROJECT WIDE
Completed Sub Area Name: Not reported
Completed Document Type: Fieldwork
Completed Date: 09/14/2016
Comments: FRA FIELD UPDATE 9/14/2016

Completed Area Name: PROJECT WIDE
Completed Sub Area Name: Not reported
Completed Document Type: Fieldwork
Completed Date: 09/14/2016
Comments: Ag Park DTSC Oversight Report 9/14/2016

Completed Area Name: PROJECT WIDE
Completed Sub Area Name: Not reported
Completed Document Type: Fieldwork
Completed Date: 09/15/2016
Comments: FRA Field Update 9/15/2016

Completed Area Name: PROJECT WIDE
Completed Sub Area Name: Not reported
Completed Document Type: Fieldwork
Completed Date: 09/16/2016
Comments: Ag Park DTSC Oversight Report 9/15/2016

Completed Area Name: PROJECT WIDE
Completed Sub Area Name: Not reported
Completed Document Type: Fact Sheets
Completed Date: 09/20/2016
Comments: Not reported

Completed Area Name: PROJECT WIDE
Completed Sub Area Name: Not reported
Completed Document Type: Fieldwork
Completed Date: 09/15/2016

Map ID
Direction
Distance
Elevation

MAP FINDINGS

Site

Database(s)

EDR ID Number
EPA ID Number

RIVERSIDE AGRICULTURAL PARK (Continued)

S110367616

Comments: Ag Park Air Dust DTSC Oversight Report 9/15/2016

Completed Area Name: PROJECT WIDE
Completed Sub Area Name: Not reported
Completed Document Type: Fieldwork
Completed Date: 09/16/2016
Comments: Ag Park Air Dust DTSC Oversight Report 9/16/2016

Completed Area Name: PROJECT WIDE
Completed Sub Area Name: Not reported
Completed Document Type: Fieldwork
Completed Date: 09/19/2016
Comments: Ag Park Air Dust DTSC Oversight Report 9/19/2016

Completed Area Name: PROJECT WIDE
Completed Sub Area Name: Not reported
Completed Document Type: Fieldwork
Completed Date: 09/19/2016
Comments: Ag Park DTSC Oversight Report 09/19/2016

Completed Area Name: PROJECT WIDE
Completed Sub Area Name: Not reported
Completed Document Type: Fieldwork
Completed Date: 09/23/2016
Comments: FRA FIELD UPDATE 9/23/2016

Completed Area Name: PROJECT WIDE
Completed Sub Area Name: Not reported
Completed Document Type: Fieldwork
Completed Date: 09/26/2016
Comments: Ag Park Air Dust DTSC Oversight Report 9/26/2016

Completed Area Name: PROJECT WIDE
Completed Sub Area Name: Not reported
Completed Document Type: Fieldwork
Completed Date: 09/26/2016
Comments: AG PARK DTSC OVERSIGHT REPORT 09/26/2016

Completed Area Name: PROJECT WIDE
Completed Sub Area Name: Not reported
Completed Document Type: Fieldwork
Completed Date: 09/26/2016
Comments: FRA Field Update 9/26/2016

Completed Area Name: PROJECT WIDE
Completed Sub Area Name: Not reported
Completed Document Type: Fieldwork
Completed Date: 09/27/2016
Comments: FRA Field Update 9/27/2016

Completed Area Name: PROJECT WIDE
Completed Sub Area Name: Not reported
Completed Document Type: Fieldwork
Completed Date: 09/28/2016
Comments: FRA Field Update 9/28/2016

Completed Area Name: PROJECT WIDE

Map ID
Direction
Distance
Elevation

MAP FINDINGS

Site

Database(s)

EDR ID Number
EPA ID Number

RIVERSIDE AGRICULTURAL PARK (Continued)

S110367616

Completed Sub Area Name: Not reported
Completed Document Type: Fieldwork
Completed Date: 09/29/2016
Comments: FRA Field Update 9/29/2016

Completed Area Name: PROJECT WIDE
Completed Sub Area Name: Not reported
Completed Document Type: Fieldwork
Completed Date: 09/30/2016
Comments: FRA Field Update 9/30/2016

Completed Area Name: PROJECT WIDE
Completed Sub Area Name: Not reported
Completed Document Type: Fieldwork
Completed Date: 09/27/2016
Comments: Ag Park Air Dust DTSC Oversight Report 9/27/2016

Completed Area Name: PROJECT WIDE
Completed Sub Area Name: Not reported
Completed Document Type: Fieldwork
Completed Date: 09/27/2016
Comments: Ag Park DTSC Oversight Report 9/27/2016

Completed Area Name: PROJECT WIDE
Completed Sub Area Name: Not reported
Completed Document Type: Fieldwork
Completed Date: 09/28/2016
Comments: Ag Park DTSC Oversight Report 9/28/2016

Completed Area Name: PROJECT WIDE
Completed Sub Area Name: Not reported
Completed Document Type: Fieldwork
Completed Date: 09/28/2016
Comments: Ag Park Air Dust DTSC Oversight Report 9/28/2016

Completed Area Name: PROJECT WIDE
Completed Sub Area Name: Not reported
Completed Document Type: Fieldwork
Completed Date: 09/29/2016
Comments: AG PARK AIR DUST DTSC OVERSIGHT REPORT 9/29/2016

Completed Area Name: PROJECT WIDE
Completed Sub Area Name: Not reported
Completed Document Type: Fieldwork
Completed Date: 09/29/2016
Comments: Ag Park DTSC Oversight Report 9/29/2016

Completed Area Name: PROJECT WIDE
Completed Sub Area Name: Not reported
Completed Document Type: Fieldwork
Completed Date: 09/30/2016
Comments: Ag Park DTSC Oversight Report 9/30/2016

Completed Area Name: PROJECT WIDE
Completed Sub Area Name: Not reported
Completed Document Type: Fact Sheets
Completed Date: 09/28/2016

Map ID
Direction
Distance
Elevation

MAP FINDINGS

Site

Database(s)

EDR ID Number
EPA ID Number

RIVERSIDE AGRICULTURAL PARK (Continued)

S110367616

Comments: WORK GROUP PUBLIC MEETING Notice

Completed Area Name: PROJECT WIDE
Completed Sub Area Name: Not reported
Completed Document Type: Fieldwork
Completed Date: 10/03/2016
Comments: FRA Field Update 10/3/2016

Completed Area Name: PROJECT WIDE
Completed Sub Area Name: Not reported
Completed Document Type: Fieldwork
Completed Date: 10/03/2016
Comments: Ag Park Air Dust DTSC Oversight Report 10/3/2016

Completed Area Name: PROJECT WIDE
Completed Sub Area Name: Not reported
Completed Document Type: Fieldwork
Completed Date: 10/03/2016
Comments: Ag Park DTSC Oversight Report 10/3/2016

Completed Area Name: PROJECT WIDE
Completed Sub Area Name: Not reported
Completed Document Type: Fieldwork
Completed Date: 10/27/2016
Comments: FRA Field Update 10/27/2016

Completed Area Name: PROJECT WIDE
Completed Sub Area Name: Not reported
Completed Document Type: Fieldwork
Completed Date: 10/27/2016
Comments: Ag Park DTSC Oversight Report 10/27/2015

Completed Area Name: PROJECT WIDE
Completed Sub Area Name: Not reported
Completed Document Type: Fieldwork
Completed Date: 10/27/2016
Comments: Ag Park Air Dust DTSC Oversight Report 10/27/2016

Completed Area Name: PROJECT WIDE
Completed Sub Area Name: Not reported
Completed Document Type: Fieldwork
Completed Date: 11/07/2016
Comments: Zero Detection of PCBs in Air Memo Nov 2016

Completed Area Name: PROJECT WIDE
Completed Sub Area Name: Not reported
Completed Document Type: Fieldwork
Completed Date: 10/28/2016
Comments: FRA Field Update 10/28/2016

Completed Area Name: PROJECT WIDE
Completed Sub Area Name: Not reported
Completed Document Type: Fieldwork
Completed Date: 10/28/2016
Comments: AG PARK AIR DUST DTSC OVERSIGHT REPORT 10/28/2016

Completed Area Name: PROJECT WIDE

Map ID
Direction
Distance
Elevation

MAP FINDINGS

Site

Database(s)

EDR ID Number
EPA ID Number

RIVERSIDE AGRICULTURAL PARK (Continued)

S110367616

Completed Sub Area Name: Not reported
Completed Document Type: Fieldwork
Completed Date: 10/31/2016
Comments: FRA FIELD UPDATE 10/31/2016

Completed Area Name: PROJECT WIDE
Completed Sub Area Name: Not reported
Completed Document Type: Fieldwork
Completed Date: 10/31/2016
Comments: Ag Park DTSC Oversight Report 10/31/2015

Completed Area Name: PROJECT WIDE
Completed Sub Area Name: Not reported
Completed Document Type: Fieldwork
Completed Date: 10/31/2016
Comments: Ag Park AIR DUST DTSC Oversight Report 10/31/2015

Completed Area Name: PROJECT WIDE
Completed Sub Area Name: Not reported
Completed Document Type: Fieldwork
Completed Date: 11/01/2016
Comments: FRA Field Update 11/1/2016

Completed Area Name: PROJECT WIDE
Completed Sub Area Name: Not reported
Completed Document Type: Fieldwork
Completed Date: 11/01/2016
Comments: Ag Park DTSC Oversight Report 11/1/2016

Completed Area Name: PROJECT WIDE
Completed Sub Area Name: Not reported
Completed Document Type: Fieldwork
Completed Date: 11/01/2016
Comments: Ag Park Air Dust DTSC Oversight Report 11/1/2016

Completed Area Name: PROJECT WIDE
Completed Sub Area Name: Not reported
Completed Document Type: Fieldwork
Completed Date: 11/02/2016
Comments: FRA Field Update 11/2/2016

Completed Area Name: PROJECT WIDE
Completed Sub Area Name: Not reported
Completed Document Type: Fieldwork
Completed Date: 11/02/2016
Comments: Ag Park Air Dust DTSC Oversight Report 11/2/2016

Completed Area Name: PROJECT WIDE
Completed Sub Area Name: Not reported
Completed Document Type: Fieldwork
Completed Date: 11/02/2016
Comments: Ag Park DTSC Oversight Report 11/2/2016

Completed Area Name: PROJECT WIDE
Completed Sub Area Name: Not reported
Completed Document Type: Fieldwork
Completed Date: 11/03/2016

Map ID
Direction
Distance
Elevation

MAP FINDINGS

Site

Database(s)

EDR ID Number
EPA ID Number

RIVERSIDE AGRICULTURAL PARK (Continued)

S110367616

Comments: FRA Field Update 11/3/2016

Completed Area Name: PROJECT WIDE
Completed Sub Area Name: Not reported
Completed Document Type: Fieldwork
Completed Date: 11/21/2016
Comments: Ag Park DTSC Oversight Report 11/21/2016

Completed Area Name: PROJECT WIDE
Completed Sub Area Name: Not reported
Completed Document Type: Fieldwork
Completed Date: 11/22/2016
Comments: FRA Field Update 11/22/2016

Completed Area Name: PROJECT WIDE
Completed Sub Area Name: Not reported
Completed Document Type: Fieldwork
Completed Date: 11/22/2016
Comments: Ag Park Air Dust DTSC Oversight Report 11/22/2016

Completed Area Name: PROJECT WIDE
Completed Sub Area Name: Not reported
Completed Document Type: Fieldwork
Completed Date: 11/22/2016
Comments: Ag Park DTSC Oversight Report 11/22/2016

Completed Area Name: PROJECT WIDE
Completed Sub Area Name: Not reported
Completed Document Type: Fieldwork
Completed Date: 11/23/2016
Comments: FRA Field Update 11/23/2016

Completed Area Name: PROJECT WIDE
Completed Sub Area Name: Not reported
Completed Document Type: Fieldwork
Completed Date: 11/23/2016
Comments: AG PARK AIR DUST DTSC OVERSIGHT REPORT 11/23/2016

Completed Area Name: PROJECT WIDE
Completed Sub Area Name: Not reported
Completed Document Type: Fieldwork
Completed Date: 11/28/2016
Comments: FRA Field Update 11/28/2016

Completed Area Name: PROJECT WIDE
Completed Sub Area Name: Not reported
Completed Document Type: Fieldwork
Completed Date: 11/28/2016
Comments: Ag Park Air Dust DTSC Oversight Report 11/28/2016

Completed Area Name: PROJECT WIDE
Completed Sub Area Name: Not reported
Completed Document Type: Fieldwork
Completed Date: 11/28/2016
Comments: Ag Park DTSC Oversight Report 11/28/2016

Completed Area Name: PROJECT WIDE

Map ID
Direction
Distance
Elevation

MAP FINDINGS

Site

Database(s)

EDR ID Number
EPA ID Number

RIVERSIDE AGRICULTURAL PARK (Continued)

S110367616

Completed Sub Area Name: Not reported
Completed Document Type: Fieldwork
Completed Date: 11/29/2016
Comments: FRA Field Update 11/29/2016

Completed Area Name: PROJECT WIDE
Completed Sub Area Name: Not reported
Completed Document Type: Fieldwork
Completed Date: 11/29/2016
Comments: Ag Park DTSC Oversight Report 11/29/2016

Completed Area Name: PROJECT WIDE
Completed Sub Area Name: Not reported
Completed Document Type: Fieldwork
Completed Date: 11/30/2016
Comments: FRA Field Update 11/30/2016

Completed Area Name: PROJECT WIDE
Completed Sub Area Name: Not reported
Completed Document Type: Fieldwork
Completed Date: 11/30/2016
Comments: Ag Park DTSC Oversight Report 11/30/2016

Completed Area Name: PROJECT WIDE
Completed Sub Area Name: Not reported
Completed Document Type: Fieldwork
Completed Date: 11/30/2016
Comments: Ag Park Air Dust DTSC Oversight Report 11/30/2016

Completed Area Name: PROJECT WIDE
Completed Sub Area Name: Not reported
Completed Document Type: Fieldwork
Completed Date: 12/01/2016
Comments: FRA Field Update 12/1/2016

Completed Area Name: PROJECT WIDE
Completed Sub Area Name: Not reported
Completed Document Type: Fieldwork
Completed Date: 12/01/2016
Comments: Ag Park Air Dust DTSC Oversight Report 12/1/2016

Completed Area Name: PROJECT WIDE
Completed Sub Area Name: Not reported
Completed Document Type: Fieldwork
Completed Date: 10/04/2016
Comments: FRA Field Update 10/4/2016

Completed Area Name: PROJECT WIDE
Completed Sub Area Name: Not reported
Completed Document Type: Fieldwork
Completed Date: 10/04/2016
Comments: AG PARK AIR DUST DTSC OVERSIGHT REPORT 10/4/2016

Completed Area Name: PROJECT WIDE
Completed Sub Area Name: Not reported
Completed Document Type: Fieldwork
Completed Date: 10/04/2016

Map ID
Direction
Distance
Elevation

MAP FINDINGS

Site

Database(s)

EDR ID Number
EPA ID Number

RIVERSIDE AGRICULTURAL PARK (Continued)

S110367616

Comments: Ag Park DTSC Oversight Report 10/4/2016

Completed Area Name: PROJECT WIDE
Completed Sub Area Name: Not reported
Completed Document Type: Fieldwork
Completed Date: 10/05/2016
Comments: FRA Field Update 10/5/2016

Completed Area Name: PROJECT WIDE
Completed Sub Area Name: Not reported
Completed Document Type: Fieldwork
Completed Date: 10/05/2016
Comments: AG PARK AIR DUST DTSC OVERSIGHT REPORT 10/5/2016

Completed Area Name: PROJECT WIDE
Completed Sub Area Name: Not reported
Completed Document Type: Fieldwork
Completed Date: 10/05/2016
Comments: Ag Park DTSC Oversight Report 10/5/2016

Completed Area Name: PROJECT WIDE
Completed Sub Area Name: Not reported
Completed Document Type: Fieldwork
Completed Date: 10/06/2016
Comments: FRA Field Update 10/6/2016

Completed Area Name: PROJECT WIDE
Completed Sub Area Name: Not reported
Completed Document Type: Fieldwork
Completed Date: 10/06/2016
Comments: Ag Park Air Dust DTSC Oversight Report 10/6/2016

Completed Area Name: PROJECT WIDE
Completed Sub Area Name: Not reported
Completed Document Type: Fieldwork
Completed Date: 10/06/2016
Comments: Ag Park DTSC Oversight Report 10/6/2016

Completed Area Name: PROJECT WIDE
Completed Sub Area Name: Not reported
Completed Document Type: Fieldwork
Completed Date: 10/07/2016
Comments: FRA Field Update 10/7/2016

Completed Area Name: PROJECT WIDE
Completed Sub Area Name: Not reported
Completed Document Type: Fieldwork
Completed Date: 10/07/2016
Comments: AG PARK AIR DUST DTSC OVERSIGHT REPORT 10/7/2016

Completed Area Name: PROJECT WIDE
Completed Sub Area Name: Not reported
Completed Document Type: Fieldwork
Completed Date: 10/10/2016
Comments: FRA FIELD UPDATE 10/10/2016

Completed Area Name: PROJECT WIDE

Map ID
Direction
Distance
Elevation

MAP FINDINGS

Site

Database(s)

EDR ID Number
EPA ID Number

RIVERSIDE AGRICULTURAL PARK (Continued)

S110367616

Completed Sub Area Name: Not reported
Completed Document Type: Fieldwork
Completed Date: 10/10/2016
Comments: AG PARK AIR DUST DTSC OVERSIGHT REPORT 10/10/2016

Completed Area Name: PROJECT WIDE
Completed Sub Area Name: Not reported
Completed Document Type: Fieldwork
Completed Date: 10/10/2016
Comments: Ag Park DTSC Oversight Report 10/10/2016

Completed Area Name: PROJECT WIDE
Completed Sub Area Name: Not reported
Completed Document Type: Fieldwork
Completed Date: 10/11/2016
Comments: FRA Field Update 10/11/2016

Completed Area Name: PROJECT WIDE
Completed Sub Area Name: Not reported
Completed Document Type: Fieldwork
Completed Date: 10/11/2016
Comments: Ag Park Air Dust DTSC Oversight Report 10/11/2016

Completed Area Name: PROJECT WIDE
Completed Sub Area Name: Not reported
Completed Document Type: Fieldwork
Completed Date: 11/03/2016
Comments: Ag Park DTSC Oversight Report 11/3/2016

Completed Area Name: PROJECT WIDE
Completed Sub Area Name: Not reported
Completed Document Type: Fieldwork
Completed Date: 11/03/2016
Comments: Ag Park Air Dust DTSC Oversight Report 11/3/2016

Completed Area Name: PROJECT WIDE
Completed Sub Area Name: Not reported
Completed Document Type: Fieldwork
Completed Date: 11/04/2016
Comments: FRA FIELD UPDATE 11/4/2016

Completed Area Name: PROJECT WIDE
Completed Sub Area Name: Not reported
Completed Document Type: Fieldwork
Completed Date: 11/04/2016
Comments: Ag Park Air Dust DTSC Oversight Report 11/4/2016

Completed Area Name: PROJECT WIDE
Completed Sub Area Name: Not reported
Completed Document Type: Fieldwork
Completed Date: 11/07/2016
Comments: FRA Field Update 11/7/2016

Completed Area Name: PROJECT WIDE
Completed Sub Area Name: Not reported
Completed Document Type: Fieldwork
Completed Date: 11/07/2016

Map ID
Direction
Distance
Elevation

MAP FINDINGS

Site

Database(s)

EDR ID Number
EPA ID Number

RIVERSIDE AGRICULTURAL PARK (Continued)

S110367616

Comments: Ag Park Air Dust DTSC Oversight Report 11/7/2016

Completed Area Name: PROJECT WIDE
Completed Sub Area Name: Not reported
Completed Document Type: Fieldwork
Completed Date: 11/07/2016
Comments: Ag Park DTSC Oversight Report 11/7/2016

Completed Area Name: PROJECT WIDE
Completed Sub Area Name: Not reported
Completed Document Type: Fieldwork
Completed Date: 11/09/2016
Comments: Ag Park DTSC Oversight Report 11/9/2016

Completed Area Name: PROJECT WIDE
Completed Sub Area Name: Not reported
Completed Document Type: Fieldwork
Completed Date: 11/09/2016
Comments: Ag Park Air Dust DTSC Oversight Report 11/9/2016

Completed Area Name: PROJECT WIDE
Completed Sub Area Name: Not reported
Completed Document Type: Fieldwork
Completed Date: 11/08/2016
Comments: FRA FIELD UPDATE 11/8/2016

Completed Area Name: PROJECT WIDE
Completed Sub Area Name: Not reported
Completed Document Type: Fieldwork
Completed Date: 11/08/2016
Comments: AG PARK AIR DUST DTSC OVERSIGHT REPORT 11/8/2016

Completed Area Name: PROJECT WIDE
Completed Sub Area Name: Not reported
Completed Document Type: Fieldwork
Completed Date: 11/09/2016
Comments: FRA Field Update 11/9/2016

Completed Area Name: PROJECT WIDE
Completed Sub Area Name: Not reported
Completed Document Type: Fieldwork
Completed Date: 11/10/2016
Comments: FRA Field Update 11/10/16

Completed Area Name: PROJECT WIDE
Completed Sub Area Name: Not reported
Completed Document Type: Fieldwork
Completed Date: 11/10/2016
Comments: Ag Park Air Dust DTSC Oversight Report 11/10/2016

Completed Area Name: PROJECT WIDE
Completed Sub Area Name: Not reported
Completed Document Type: Fieldwork
Completed Date: 11/10/2016
Comments: Ag Park DTSC Oversight Report 11/10/2016

Completed Area Name: PROJECT WIDE

Map ID
Direction
Distance
Elevation

MAP FINDINGS

Site

Database(s)

EDR ID Number
EPA ID Number

RIVERSIDE AGRICULTURAL PARK (Continued)

S110367616

Completed Sub Area Name: Not reported
Completed Document Type: Fieldwork
Completed Date: 11/11/2016
Comments: FRA Field Update 11/11/2016

Completed Area Name: PROJECT WIDE
Completed Sub Area Name: Not reported
Completed Document Type: Fieldwork
Completed Date: 11/11/2016
Comments: Ag Park Air Dust DTSC Oversight Report 11/11/2016

Completed Area Name: PROJECT WIDE
Completed Sub Area Name: Not reported
Completed Document Type: Fieldwork
Completed Date: 11/11/2016
Comments: Ag Park DTSC Oversight Report 11/11/2016

Completed Area Name: PROJECT WIDE
Completed Sub Area Name: Not reported
Completed Document Type: Fieldwork
Completed Date: 11/14/2016
Comments: FRA Field Update 11/14/2016

Completed Area Name: PROJECT WIDE
Completed Sub Area Name: Not reported
Completed Document Type: Fieldwork
Completed Date: 11/14/2016
Comments: Ag Park Air Dust DTSC Oversight Report 11/14/2016

Completed Area Name: PROJECT WIDE
Completed Sub Area Name: Not reported
Completed Document Type: Fieldwork
Completed Date: 11/14/2016
Comments: Ag Park DTSC Oversight Report 11/14/2016

Completed Area Name: PROJECT WIDE
Completed Sub Area Name: Not reported
Completed Document Type: Fieldwork
Completed Date: 11/15/2016
Comments: FRA Field Update 11/15/2016

Completed Area Name: PROJECT WIDE
Completed Sub Area Name: Not reported
Completed Document Type: Fieldwork
Completed Date: 11/15/2016
Comments: Ag Park Air Dust DTSC Oversight Report 11/15/2016

Completed Area Name: PROJECT WIDE
Completed Sub Area Name: Not reported
Completed Document Type: Fieldwork
Completed Date: 11/15/2016
Comments: Ag Park DTSC Oversight Report 11/15/2016

Completed Area Name: PROJECT WIDE
Completed Sub Area Name: Not reported
Completed Document Type: Fieldwork
Completed Date: 11/16/2016

Map ID
Direction
Distance
Elevation

MAP FINDINGS

Site

Database(s)

EDR ID Number
EPA ID Number

RIVERSIDE AGRICULTURAL PARK (Continued)

S110367616

Comments: FRA Field Update 11/16/2016

Completed Area Name: PROJECT WIDE
Completed Sub Area Name: Not reported
Completed Document Type: Fieldwork
Completed Date: 11/16/2016
Comments: Ag Park Air Dust DTSC Oversight Report 11/16/2016

Completed Area Name: PROJECT WIDE
Completed Sub Area Name: Not reported
Completed Document Type: Fieldwork
Completed Date: 11/16/2016
Comments: Ag Park DTSC Oversight Report 11/16/2016

Completed Area Name: PROJECT WIDE
Completed Sub Area Name: Not reported
Completed Document Type: Fieldwork
Completed Date: 11/17/2016
Comments: FRA Field Update 11/17/2016

Completed Area Name: PROJECT WIDE
Completed Sub Area Name: Not reported
Completed Document Type: Fieldwork
Completed Date: 11/17/2016
Comments: Ag Park Air Dust DTSC Oversight Report 11/17/2016

Completed Area Name: PROJECT WIDE
Completed Sub Area Name: Not reported
Completed Document Type: Fieldwork
Completed Date: 11/17/2016
Comments: Ag Park DTSC Oversight Report 11/17/2016

Completed Area Name: PROJECT WIDE
Completed Sub Area Name: Not reported
Completed Document Type: Fieldwork
Completed Date: 11/21/2016
Comments: FRA Field Update 11/21/2016

Completed Area Name: PROJECT WIDE
Completed Sub Area Name: Not reported
Completed Document Type: Fieldwork
Completed Date: 11/21/2016
Comments: Ag Park Air Dust DTSC Oversight Report 11/21/2016

Completed Area Name: PROJECT WIDE
Completed Sub Area Name: Not reported
Completed Document Type: Fieldwork
Completed Date: 10/19/2016
Comments: FRA FIELD UPDATE 10/19/2016

Completed Area Name: PROJECT WIDE
Completed Sub Area Name: Not reported
Completed Document Type: Fieldwork
Completed Date: 10/20/2016
Comments: FRA Field Update 10/20/2016

Completed Area Name: PROJECT WIDE

Map ID
Direction
Distance
Elevation

MAP FINDINGS

Site

Database(s)

EDR ID Number
EPA ID Number

RIVERSIDE AGRICULTURAL PARK (Continued)

S110367616

Completed Sub Area Name: Not reported
Completed Document Type: Fieldwork
Completed Date: 10/20/2016
Comments: AG PARK DTSC OVERSIGHT REPORT 10/20/2016

Completed Area Name: PROJECT WIDE
Completed Sub Area Name: Not reported
Completed Document Type: Fieldwork
Completed Date: 10/24/2016
Comments: FRA Field Update 10/24/2016

Completed Area Name: PROJECT WIDE
Completed Sub Area Name: Not reported
Completed Document Type: Fieldwork
Completed Date: 10/24/2016
Comments: Ag Park Air Dust DTSC Oversight Report 10/24/2016

Completed Area Name: PROJECT WIDE
Completed Sub Area Name: Not reported
Completed Document Type: Fieldwork
Completed Date: 10/24/2016
Comments: Ag Park DTSC Oversight Report 10/24/2016

Completed Area Name: PROJECT WIDE
Completed Sub Area Name: Not reported
Completed Document Type: Fieldwork
Completed Date: 10/21/2016
Comments: FRA Field Update 10/21/2016

Completed Area Name: PROJECT WIDE
Completed Sub Area Name: Not reported
Completed Document Type: Fieldwork
Completed Date: 10/21/2016
Comments: Ag Park Air Dust DTSC Oversight Report 10/21/2016

Completed Area Name: PROJECT WIDE
Completed Sub Area Name: Not reported
Completed Document Type: Fieldwork
Completed Date: 10/20/2016
Comments: Ag Park Air Dust DTSC Oversight Report 10/20/2016

Completed Area Name: PROJECT WIDE
Completed Sub Area Name: Not reported
Completed Document Type: Fieldwork
Completed Date: 10/25/2016
Comments: FRA Field Update 10/25/2016

Completed Area Name: PROJECT WIDE
Completed Sub Area Name: Not reported
Completed Document Type: Fieldwork
Completed Date: 10/25/2016
Comments: Ag Park Air Dust DTSC Oversight Report 10/25/2016

Completed Area Name: PROJECT WIDE
Completed Sub Area Name: Not reported
Completed Document Type: Fieldwork
Completed Date: 10/25/2016

Map ID
Direction
Distance
Elevation

MAP FINDINGS

Site

Database(s)

EDR ID Number
EPA ID Number

RIVERSIDE AGRICULTURAL PARK (Continued)

S110367616

Comments: Ag Park DTSC Oversight Report 10/25/2015

Completed Area Name: PROJECT WIDE
Completed Sub Area Name: Not reported
Completed Document Type: Fieldwork
Completed Date: 10/25/2016
Comments: Ag Park DTSC Oversight Report 10/25/2015

Completed Area Name: PROJECT WIDE
Completed Sub Area Name: Not reported
Completed Document Type: Fieldwork
Completed Date: 10/26/2016
Comments: FRA Field Update 10/26/2016

Completed Area Name: PROJECT WIDE
Completed Sub Area Name: Not reported
Completed Document Type: Fieldwork
Completed Date: 10/26/2016
Comments: Ag Park DTSC Oversight Report 10/26/2015

Completed Area Name: PROJECT WIDE
Completed Sub Area Name: Not reported
Completed Document Type: Fieldwork
Completed Date: 10/26/2016
Comments: Ag Park Air Dust DTSC Oversight Report 10/26/2016

Completed Area Name: PROJECT WIDE
Completed Sub Area Name: Not reported
Completed Document Type: Fieldwork
Completed Date: 10/11/2016
Comments: Ag Park DTSC Oversight Report 10/11/2016

Completed Area Name: PROJECT WIDE
Completed Sub Area Name: Not reported
Completed Document Type: Fieldwork
Completed Date: 10/12/2016
Comments: FRA Field Update 10/12/2016

Completed Area Name: PROJECT WIDE
Completed Sub Area Name: Not reported
Completed Document Type: Fieldwork
Completed Date: 10/12/2016
Comments: Ag Park Air Dust DTSC Oversight Report 10/12/2016

Completed Area Name: PROJECT WIDE
Completed Sub Area Name: Not reported
Completed Document Type: Fieldwork
Completed Date: 10/12/2016
Comments: Ag Park DTSC Oversight Report 10/12/2016

Completed Area Name: PROJECT WIDE
Completed Sub Area Name: Not reported
Completed Document Type: Fieldwork
Completed Date: 10/13/2016
Comments: FRA Field Update 10/13/2016

Completed Area Name: PROJECT WIDE

Map ID
Direction
Distance
Elevation

MAP FINDINGS

Site

Database(s)

EDR ID Number
EPA ID Number

RIVERSIDE AGRICULTURAL PARK (Continued)

S110367616

Completed Sub Area Name: Not reported
Completed Document Type: Fieldwork
Completed Date: 10/13/2016
Comments: AG PARK AIR DUST DTSC OVERSIGHT REPORT 10/13/2016

Completed Area Name: PROJECT WIDE
Completed Sub Area Name: Not reported
Completed Document Type: Fieldwork
Completed Date: 10/14/2016
Comments: FRA Field Update 10/14/2016

Completed Area Name: PROJECT WIDE
Completed Sub Area Name: Not reported
Completed Document Type: Fieldwork
Completed Date: 10/14/2016
Comments: Ag Park Air Dust DTSC Oversight Report 10/14/2016

Completed Area Name: PROJECT WIDE
Completed Sub Area Name: Not reported
Completed Document Type: Fieldwork
Completed Date: 10/17/2016
Comments: FRA Field Update 10/17/2016

Completed Area Name: PROJECT WIDE
Completed Sub Area Name: Not reported
Completed Document Type: Fieldwork
Completed Date: 10/17/2016
Comments: AG PARK AIR DUST DTSC OVERSIGHT REPORT 10/17/2016

Completed Area Name: PROJECT WIDE
Completed Sub Area Name: Not reported
Completed Document Type: Fieldwork
Completed Date: 10/17/2016
Comments: AG PARK DTSC OVERSIGHT REPORT 10/17/2016

Completed Area Name: PROJECT WIDE
Completed Sub Area Name: Not reported
Completed Document Type: Fieldwork
Completed Date: 10/18/2016
Comments: Ag Park DTSC Oversight Report 10/18/2016

Completed Area Name: PROJECT WIDE
Completed Sub Area Name: Not reported
Completed Document Type: Fieldwork
Completed Date: 10/18/2016
Comments: AG PARK AIR DUST DTSC OVERSIGHT REPORT 10/18/2016

Completed Area Name: PROJECT WIDE
Completed Sub Area Name: Not reported
Completed Document Type: Fieldwork
Completed Date: 10/19/2016
Comments: Ag Park DTSC Oversight Report 10/19/2016

Completed Area Name: PROJECT WIDE
Completed Sub Area Name: Not reported
Completed Document Type: Fieldwork
Completed Date: 10/19/2016

Map ID
Direction
Distance
Elevation

MAP FINDINGS

Site

Database(s)

EDR ID Number
EPA ID Number

RIVERSIDE AGRICULTURAL PARK (Continued)

S110367616

Comments: Ag Park Air Dust DTSC Oversight Report 10/19/2016

Completed Area Name: PROJECT WIDE
Completed Sub Area Name: Not reported
Completed Document Type: Fieldwork
Completed Date: 10/18/2016
Comments: FRA FIELD UPDATE 10/18/2016

Completed Area Name: PROJECT WIDE
Completed Sub Area Name: Not reported
Completed Document Type: Fieldwork
Completed Date: 01/05/2017
Comments: FRA Field Update 1/5/2017

Completed Area Name: PROJECT WIDE
Completed Sub Area Name: Not reported
Completed Document Type: Fieldwork
Completed Date: 01/04/2017
Comments: Ag Park Air Dust DTSC Oversight Report 1/4/2017

Completed Area Name: PROJECT WIDE
Completed Sub Area Name: Not reported
Completed Document Type: Fieldwork
Completed Date: 01/04/2017
Comments: Ag Park DTSC Oversight Report 1/4/2017

Completed Area Name: PROJECT WIDE
Completed Sub Area Name: Not reported
Completed Document Type: Fieldwork
Completed Date: 01/04/2017
Comments: FRA Field Update 1/4/2017

Completed Area Name: PROJECT WIDE
Completed Sub Area Name: Not reported
Completed Document Type: Fieldwork
Completed Date: 01/03/2017
Comments: FRA Field Update 1/3/2017

Completed Area Name: PROJECT WIDE
Completed Sub Area Name: Not reported
Completed Document Type: Fieldwork
Completed Date: 01/03/2017
Comments: Ag Park DTSC Oversight Report 1/3/2017

Completed Area Name: PROJECT WIDE
Completed Sub Area Name: Not reported
Completed Document Type: Fieldwork
Completed Date: 12/28/2016
Comments: Ag Park DTSC Oversight Report 12/28/2016

Completed Area Name: PROJECT WIDE
Completed Sub Area Name: Not reported
Completed Document Type: Fieldwork
Completed Date: 12/21/2016
Comments: Ag Park Air Dust DTSC Oversight Report 12/21/2016

Completed Area Name: PROJECT WIDE

Map ID
Direction
Distance
Elevation

MAP FINDINGS

Site

Database(s)

EDR ID Number
EPA ID Number

RIVERSIDE AGRICULTURAL PARK (Continued)

S110367616

Completed Sub Area Name: Not reported
Completed Document Type: Fieldwork
Completed Date: 12/23/2016
Comments: Ag Park Air Dust DTSC Oversight Report 12/23/2016

Completed Area Name: PROJECT WIDE
Completed Sub Area Name: Not reported
Completed Document Type: Fieldwork
Completed Date: 12/27/2016
Comments: Ag Park Air Dust DTSC Oversight Report 12/27/2016

Completed Area Name: PROJECT WIDE
Completed Sub Area Name: Not reported
Completed Document Type: Fieldwork
Completed Date: 12/28/2016
Comments: Ag Park Air Dust DTSC Oversight Report 12/28/2016

Completed Area Name: PROJECT WIDE
Completed Sub Area Name: Not reported
Completed Document Type: Fieldwork
Completed Date: 12/29/2016
Comments: Ag Park Air Dust DTSC Oversight Report 12/29/2016

Completed Area Name: PROJECT WIDE
Completed Sub Area Name: Not reported
Completed Document Type: Fieldwork
Completed Date: 12/30/2016
Comments: Ag Park Air Dust DTSC Oversight Report 12/30/2016

Completed Area Name: PROJECT WIDE
Completed Sub Area Name: Not reported
Completed Document Type: Fieldwork
Completed Date: 01/03/2017
Comments: Ag Park Air Dust DTSC Oversight Report 1/3/2017

Completed Area Name: PROJECT WIDE
Completed Sub Area Name: Not reported
Completed Document Type: Fieldwork
Completed Date: 12/30/2016
Comments: FRA Field Update 12/30/2016

Completed Area Name: PROJECT WIDE
Completed Sub Area Name: Not reported
Completed Document Type: Fieldwork
Completed Date: 12/29/2016
Comments: FRA Field Update 12/30/2016

Completed Area Name: PROJECT WIDE
Completed Sub Area Name: Not reported
Completed Document Type: Fieldwork
Completed Date: 12/28/2016
Comments: FRA Field Update 12/28/2016

Completed Area Name: PROJECT WIDE
Completed Sub Area Name: Not reported
Completed Document Type: Fieldwork
Completed Date: 12/27/2016

Map ID
Direction
Distance
Elevation

MAP FINDINGS

Site

Database(s)

EDR ID Number
EPA ID Number

RIVERSIDE AGRICULTURAL PARK (Continued)

S110367616

Comments: FRA Field Update 12/27/2016

Completed Area Name: PROJECT WIDE
Completed Sub Area Name: Not reported
Completed Document Type: Fieldwork
Completed Date: 12/23/2016
Comments: FRA Field Update 12/23/2016

Completed Area Name: PROJECT WIDE
Completed Sub Area Name: Not reported
Completed Document Type: Fieldwork
Completed Date: 01/02/2017
Comments: December 19 no work onsite due to crew usage at other project
December 20 No work onsite due to crew usage at other project
December 22 rain December 26 holiday observed January 2 holiday observed

Completed Area Name: PROJECT WIDE
Completed Sub Area Name: Not reported
Completed Document Type: Fieldwork
Completed Date: 01/07/2017
Comments: FRA Field Update 1/6/2017

Completed Area Name: PROJECT WIDE
Completed Sub Area Name: Not reported
Completed Document Type: Fieldwork
Completed Date: 01/06/2017
Comments: Ag Park Air Dust DTSC Oversight Report 1/6/2017

Completed Area Name: PROJECT WIDE
Completed Sub Area Name: Not reported
Completed Document Type: Fieldwork
Completed Date: 01/06/2017
Comments: Ag Park DTSC Oversight Report 1/6/2017

Completed Area Name: PROJECT WIDE
Completed Sub Area Name: Not reported
Completed Document Type: Fieldwork
Completed Date: 01/09/2017
Comments: FRA Field Update 1/9/2017 - Work canceled due to rain.

Completed Area Name: PROJECT WIDE
Completed Sub Area Name: Not reported
Completed Document Type: Fieldwork
Completed Date: 01/10/2017
Comments: Ag Park Air Dust DTSC Oversight Report 1/10/2017

Completed Area Name: PROJECT WIDE
Completed Sub Area Name: Not reported
Completed Document Type: Fieldwork
Completed Date: 01/11/2017
Comments: FRA Field Update 1/11/2017

Completed Area Name: PROJECT WIDE
Completed Sub Area Name: Not reported
Completed Document Type: Fieldwork
Completed Date: 01/10/2017

Map ID
Direction
Distance
Elevation

MAP FINDINGS

Site

Database(s)

EDR ID Number
EPA ID Number

RIVERSIDE AGRICULTURAL PARK (Continued)

S110367616

Comments: Ag Park DTSC Oversight Report 1/10/17

Completed Area Name: PROJECT WIDE
Completed Sub Area Name: Not reported
Completed Document Type: Fieldwork
Completed Date: 01/12/2017
Comments: FRA Field Update 1/12/2017

Completed Area Name: PROJECT WIDE
Completed Sub Area Name: Not reported
Completed Document Type: Fieldwork
Completed Date: 01/13/2017
Comments: Ag Park DTSC Oversight Report 1/13/2017

Completed Area Name: PROJECT WIDE
Completed Sub Area Name: Not reported
Completed Document Type: Fieldwork
Completed Date: 01/16/2017
Comments: Ag Park Air Dust DTSC Oversight Report 1/16/2017

Completed Area Name: PROJECT WIDE
Completed Sub Area Name: Not reported
Completed Document Type: Fieldwork
Completed Date: 01/13/2017
Comments: Ag Park Air Dust DTSC Oversight Report 1/13/2017

Completed Area Name: PROJECT WIDE
Completed Sub Area Name: Not reported
Completed Document Type: Fieldwork
Completed Date: 01/16/2017
Comments: Ag Park DTSC Oversight Report 1/16/2017

Completed Area Name: PROJECT WIDE
Completed Sub Area Name: Not reported
Completed Document Type: Fieldwork
Completed Date: 01/16/2017
Comments: FRA Field Update 1/16/2017

Completed Area Name: PROJECT WIDE
Completed Sub Area Name: Not reported
Completed Document Type: Fieldwork
Completed Date: 01/13/2017
Comments: FRA Field Update Jan 13 2017

Completed Area Name: PROJECT WIDE
Completed Sub Area Name: Not reported
Completed Document Type: Fieldwork
Completed Date: 01/19/2017
Comments: FRA Field Update 1/19/2017

Completed Area Name: PROJECT WIDE
Completed Sub Area Name: Not reported
Completed Document Type: Fieldwork
Completed Date: 01/18/2017
Comments: AG PARK AIR DUST DTSC OVERSIGHT REPORT 1/18/2017

Completed Area Name: PROJECT WIDE

Map ID
Direction
Distance
Elevation

MAP FINDINGS

Site

Database(s)

EDR ID Number
EPA ID Number

RIVERSIDE AGRICULTURAL PARK (Continued)

S110367616

Completed Sub Area Name: Not reported
Completed Document Type: Fieldwork
Completed Date: 01/18/2017
Comments: FRA Field Update 1/18/2017

Completed Area Name: PROJECT WIDE
Completed Sub Area Name: Not reported
Completed Document Type: Fieldwork
Completed Date: 01/17/2016
Comments: Ag Park DTSC Oversight Report 1/17/2017

Completed Area Name: PROJECT WIDE
Completed Sub Area Name: Not reported
Completed Document Type: Fieldwork
Completed Date: 01/17/2017
Comments: Ag Park Air Dust DTSC Oversight Report 1/17/2017

Completed Area Name: PROJECT WIDE
Completed Sub Area Name: Not reported
Completed Document Type: Fieldwork
Completed Date: 01/17/2016
Comments: FRA Field Update 1/17/2017

Completed Area Name: PROJECT WIDE
Completed Sub Area Name: Not reported
Completed Document Type: Fieldwork
Completed Date: 01/17/2017
Comments: Results of PCB Analysis of Ag Park Air Samples for Dec 2016 - No
Detections

Completed Area Name: PROJECT WIDE
Completed Sub Area Name: Not reported
Completed Document Type: Fieldwork
Completed Date: 01/20/2017
Comments: FRA Field Update 1/20/2017

Completed Area Name: PROJECT WIDE
Completed Sub Area Name: Not reported
Completed Document Type: Fieldwork
Completed Date: 01/23/2017
Comments: FRA FIELD UPDATE 1/23/2017

Completed Area Name: PROJECT WIDE
Completed Sub Area Name: Not reported
Completed Document Type: Fieldwork
Completed Date: 01/18/2017
Comments: Ag Park DTSC Oversight Report 1/18/2017

Completed Area Name: PROJECT WIDE
Completed Sub Area Name: Not reported
Completed Document Type: Fieldwork
Completed Date: 02/03/2017
Comments: Not reported

Completed Area Name: PROJECT WIDE
Completed Sub Area Name: Not reported
Completed Document Type: Fieldwork

Map ID
Direction
Distance
Elevation

MAP FINDINGS

Site

Database(s)

EDR ID Number
EPA ID Number

RIVERSIDE AGRICULTURAL PARK (Continued)

S110367616

Completed Date: 02/01/2017
Comments: Ag Park Air Dust DTSC Oversight Report 2/1/2017

Completed Area Name: PROJECT WIDE
Completed Sub Area Name: Not reported
Completed Document Type: Fieldwork
Completed Date: 02/02/2017
Comments: Ag Park DTSC Oversight Report 2/2/2017

Completed Area Name: PROJECT WIDE
Completed Sub Area Name: Not reported
Completed Document Type: Fieldwork
Completed Date: 02/02/2017
Comments: Ag Park Air Dust DTSC Oversight Report 2/2/17

Completed Area Name: PROJECT WIDE
Completed Sub Area Name: Not reported
Completed Document Type: Fieldwork
Completed Date: 12/08/2016
Comments: FRA Field Update 12/8/2016

Completed Area Name: PROJECT WIDE
Completed Sub Area Name: Not reported
Completed Document Type: Fieldwork
Completed Date: 12/08/2016
Comments: AG PARK DTSC OVERSIGHT REPORT 12/8/2016

Completed Area Name: PROJECT WIDE
Completed Sub Area Name: Not reported
Completed Document Type: Fieldwork
Completed Date: 12/08/2016
Comments: Ag Park Air Dust DTSC Oversight Report 12/8/2016

Completed Area Name: PROJECT WIDE
Completed Sub Area Name: Not reported
Completed Document Type: Fieldwork
Completed Date: 12/09/2016
Comments: FRA Field Update 12/9/2016

Completed Area Name: PROJECT WIDE
Completed Sub Area Name: Not reported
Completed Document Type: Fieldwork
Completed Date: 12/12/2016
Comments: FRA FIELD UPDATE 12/12/2016

Completed Area Name: PROJECT WIDE
Completed Sub Area Name: Not reported
Completed Document Type: Fieldwork
Completed Date: 12/12/2016
Comments: Ag Park DTSC Oversight Report 12/12/2016

Completed Area Name: PROJECT WIDE
Completed Sub Area Name: Not reported
Completed Document Type: Fieldwork
Completed Date: 12/12/2016
Comments: Ag Park Air Dust DTSC Oversight Report 12/12/2016

Map ID
Direction
Distance
Elevation

MAP FINDINGS

Site

Database(s)

EDR ID Number
EPA ID Number

RIVERSIDE AGRICULTURAL PARK (Continued)

S110367616

Completed Area Name: PROJECT WIDE
Completed Sub Area Name: Not reported
Completed Document Type: Fieldwork
Completed Date: 12/13/2016
Comments: FRA Field Update 12/13/2016

Completed Area Name: PROJECT WIDE
Completed Sub Area Name: Not reported
Completed Document Type: Fieldwork
Completed Date: 12/13/2016
Comments: Ag Park Air Dust DTSC Oversight Report 12/13/2016

Completed Area Name: PROJECT WIDE
Completed Sub Area Name: Not reported
Completed Document Type: Fieldwork
Completed Date: 12/14/2016
Comments: FRA Field Update 12/14/2016

Completed Area Name: PROJECT WIDE
Completed Sub Area Name: Not reported
Completed Document Type: Fieldwork
Completed Date: 12/14/2016
Comments: Ag Park DTSC Oversight Report 12/14/2016

Completed Area Name: PROJECT WIDE
Completed Sub Area Name: Not reported
Completed Document Type: Fieldwork
Completed Date: 12/14/2016
Comments: Ag Park Air Dust DTSC Oversight Report 12/14/2016

Completed Area Name: PROJECT WIDE
Completed Sub Area Name: Not reported
Completed Document Type: Fieldwork
Completed Date: 12/15/2016
Comments: FRA Field Update 12/15/2016

Completed Area Name: PROJECT WIDE
Completed Sub Area Name: Not reported
Completed Document Type: Fieldwork
Completed Date: 12/15/2016
Comments: Ag Park DTSC Oversight Report 12/15/2016

Completed Area Name: PROJECT WIDE
Completed Sub Area Name: Not reported
Completed Document Type: Fieldwork
Completed Date: 12/13/2016
Comments: Ag Park DTSC Oversight Report 12/13/2016

Completed Area Name: PROJECT WIDE
Completed Sub Area Name: Not reported
Completed Document Type: Fieldwork
Completed Date: 12/15/2016
Comments: Ag Park Air Dust DTSC Oversight Report 12/15/2016

Completed Area Name: PROJECT WIDE
Completed Sub Area Name: Not reported
Completed Document Type: Fieldwork

Map ID
Direction
Distance
Elevation

MAP FINDINGS

Site

Database(s)

EDR ID Number
EPA ID Number

RIVERSIDE AGRICULTURAL PARK (Continued)

S110367616

Completed Date: 12/01/2016
Comments: Ag Park DTSC Oversight Report 12/1/2016

Completed Area Name: PROJECT WIDE
Completed Sub Area Name: Not reported
Completed Document Type: Fieldwork
Completed Date: 12/02/2016
Comments: FRA Field Update 12/2/2016

Completed Area Name: PROJECT WIDE
Completed Sub Area Name: Not reported
Completed Document Type: Fieldwork
Completed Date: 12/12/2016
Comments: PCB Air Results October 2016

Completed Area Name: PROJECT WIDE
Completed Sub Area Name: Not reported
Completed Document Type: Fieldwork
Completed Date: 12/12/2016
Comments: PCB Air Results November 2016

Completed Area Name: PROJECT WIDE
Completed Sub Area Name: Not reported
Completed Document Type: Fieldwork
Completed Date: 12/12/2016
Comments: PCB Air Results September 2016

Completed Area Name: PROJECT WIDE
Completed Sub Area Name: Not reported
Completed Document Type: Fieldwork
Completed Date: 12/02/2016
Comments: Ag Park DTSC Oversight Report 12/02/2016

Completed Area Name: PROJECT WIDE
Completed Sub Area Name: Not reported
Completed Document Type: Fieldwork
Completed Date: 12/05/2016
Comments: FRA Field Update 12/05/2016

Completed Area Name: PROJECT WIDE
Completed Sub Area Name: Not reported
Completed Document Type: Fieldwork
Completed Date: 12/05/2016
Comments: Ag Park DTSC Oversight Report 12/05/2016

Completed Area Name: PROJECT WIDE
Completed Sub Area Name: Not reported
Completed Document Type: Fieldwork
Completed Date: 12/05/2016
Comments: Ag Park DTSC Oversight Report 12/05/2016

Completed Area Name: PROJECT WIDE
Completed Sub Area Name: Not reported
Completed Document Type: Fieldwork
Completed Date: 12/06/2016
Comments: FRA FIELD UPDATE 12/6/2016

Map ID
Direction
Distance
Elevation

MAP FINDINGS

Site

Database(s)

EDR ID Number
EPA ID Number

RIVERSIDE AGRICULTURAL PARK (Continued)

S110367616

Completed Area Name: PROJECT WIDE
Completed Sub Area Name: Not reported
Completed Document Type: Fieldwork
Completed Date: 12/06/2016
Comments: Ag Park DTSC Oversight Report 12/6/2016

Completed Area Name: PROJECT WIDE
Completed Sub Area Name: Not reported
Completed Document Type: Fieldwork
Completed Date: 12/06/2016
Comments: Ag Park Air Dust DTSC Oversight Report 12/6/2016

Completed Area Name: PROJECT WIDE
Completed Sub Area Name: Not reported
Completed Document Type: Fieldwork
Completed Date: 12/07/2016
Comments: FRA Field Update 12/7/2016

Completed Area Name: PROJECT WIDE
Completed Sub Area Name: Not reported
Completed Document Type: Fieldwork
Completed Date: 12/07/2016
Comments: Ag Park DTSC Oversight Report 12/7/2016

Completed Area Name: PROJECT WIDE
Completed Sub Area Name: Not reported
Completed Document Type: Fieldwork
Completed Date: 12/07/2016
Comments: Not reported

Completed Area Name: PROJECT WIDE
Completed Sub Area Name: Not reported
Completed Document Type: Fieldwork
Completed Date: 12/07/2016
Comments: Ag Park DTSC Oversight Report 12/7/2016

Completed Area Name: PROJECT WIDE
Completed Sub Area Name: Not reported
Completed Document Type: Fieldwork
Completed Date: 03/03/2017
Comments: FRA FIELD UPDATE 3/3/2017

Completed Area Name: PROJECT WIDE
Completed Sub Area Name: Not reported
Completed Document Type: Fieldwork
Completed Date: 03/03/2017
Comments: Ag Park DTSC Oversight Report 3/3/2015

Completed Area Name: PROJECT WIDE
Completed Sub Area Name: Not reported
Completed Document Type: Fieldwork
Completed Date: 03/02/2017
Comments: AG PARK AIR DUST DTSC OVERSIGHT REPORT 3/2/2017

Completed Area Name: PROJECT WIDE
Completed Sub Area Name: Not reported
Completed Document Type: Fieldwork

Map ID
Direction
Distance
Elevation

MAP FINDINGS

Site

Database(s)

EDR ID Number
EPA ID Number

RIVERSIDE AGRICULTURAL PARK (Continued)

S110367616

Completed Date: 03/01/2017
Comments: Ag Park Air Dust DTSC Oversight Report 3/1/2017

Completed Area Name: PROJECT WIDE
Completed Sub Area Name: Not reported
Completed Document Type: Fieldwork
Completed Date: 02/28/2017
Comments: Ag Park Air Dust DTSC Oversight Report 2/28/2017

Completed Area Name: PROJECT WIDE
Completed Sub Area Name: Not reported
Completed Document Type: Fieldwork
Completed Date: 03/03/2017
Comments: Ag Park DTSC Oversight Report 3/3/2017

Completed Area Name: PROJECT WIDE
Completed Sub Area Name: Not reported
Completed Document Type: Fieldwork
Completed Date: 03/02/2017
Comments: Ag Park DTSC Oversight Report 3/2/2017

Completed Area Name: PROJECT WIDE
Completed Sub Area Name: Not reported
Completed Document Type: Fieldwork
Completed Date: 03/01/2017
Comments: Ag Park DTSC Oversight Report 3/1/2017

Completed Area Name: PROJECT WIDE
Completed Sub Area Name: Not reported
Completed Document Type: Fieldwork
Completed Date: 02/28/2017
Comments: Ag Park DTSC Oversight Report 2/28/2017

Completed Area Name: PROJECT WIDE
Completed Sub Area Name: Not reported
Completed Document Type: Fieldwork
Completed Date: 03/02/2017
Comments: FRA Field Update 3/2/2017

Completed Area Name: PROJECT WIDE
Completed Sub Area Name: Not reported
Completed Document Type: Fieldwork
Completed Date: 03/01/2017
Comments: FRA Field Update 3/1/2017

Completed Area Name: PROJECT WIDE
Completed Sub Area Name: Not reported
Completed Document Type: Fieldwork
Completed Date: 02/28/2017
Comments: FRA Field Update 2/28/2017

Completed Area Name: PROJECT WIDE
Completed Sub Area Name: Not reported
Completed Document Type: Fieldwork
Completed Date: 02/23/2017
Comments: FRA Field Update 2/23/2017

Map ID
Direction
Distance
Elevation

MAP FINDINGS

Site

Database(s)

EDR ID Number
EPA ID Number

RIVERSIDE AGRICULTURAL PARK (Continued)

S110367616

Completed Area Name: PROJECT WIDE
Completed Sub Area Name: Not reported
Completed Document Type: Fieldwork
Completed Date: 02/23/2017
Comments: Ag Park Air Dust DTSC Oversight Report 2/23/2017

Completed Area Name: PROJECT WIDE
Completed Sub Area Name: Not reported
Completed Document Type: Fieldwork
Completed Date: 02/10/2017
Comments: Ag Park DTSC Oversight Report 2/10/2017

Completed Area Name: PROJECT WIDE
Completed Sub Area Name: Not reported
Completed Document Type: Fieldwork
Completed Date: 02/10/2017
Comments: Ag Park Air Dust DTSC Oversight Report 2/10/2017

Completed Area Name: PROJECT WIDE
Completed Sub Area Name: Not reported
Completed Document Type: Fieldwork
Completed Date: 02/09/2017
Comments: Ag Park Air Dust DTSC Oversight Report 2/9/2017

Completed Area Name: PROJECT WIDE
Completed Sub Area Name: Not reported
Completed Document Type: Fieldwork
Completed Date: 02/09/2017
Comments: Ag Park DTSC Oversight Report 2-9-2017

Completed Area Name: PROJECT WIDE
Completed Sub Area Name: Not reported
Completed Document Type: Fieldwork
Completed Date: 02/08/2017
Comments: Ag Park Air Dust DTSC Oversight Report 2/8/2017

Completed Area Name: PROJECT WIDE
Completed Sub Area Name: Not reported
Completed Document Type: Fieldwork
Completed Date: 02/08/2017
Comments: Ag Park DTSC Oversight Report 2/8/2017

Completed Area Name: PROJECT WIDE
Completed Sub Area Name: Not reported
Completed Document Type: Fieldwork
Completed Date: 02/07/2016
Comments: Ag Park DTSC Oversight Report 2/7/2017

Completed Area Name: PROJECT WIDE
Completed Sub Area Name: Not reported
Completed Document Type: Fieldwork
Completed Date: 02/10/2017
Comments: FRA Field Update 2/10/2017

Completed Area Name: PROJECT WIDE
Completed Sub Area Name: Not reported
Completed Document Type: Fieldwork

Map ID
Direction
Distance
Elevation

MAP FINDINGS

Site

Database(s)

EDR ID Number
EPA ID Number

RIVERSIDE AGRICULTURAL PARK (Continued)

S110367616

Completed Date: 02/20/2017
Comments: FRA Field Update 2/20/2017

Completed Area Name: PROJECT WIDE
Completed Sub Area Name: Not reported
Completed Document Type: Fieldwork
Completed Date: 02/17/2017
Comments: FRA Field Update 2/17/2017

Completed Area Name: PROJECT WIDE
Completed Sub Area Name: Not reported
Completed Document Type: Fieldwork
Completed Date: 02/16/2017
Comments: Ag Park Air Dust DTSC Oversight Report 2/16/2017

Completed Area Name: PROJECT WIDE
Completed Sub Area Name: Not reported
Completed Document Type: Fieldwork
Completed Date: 02/15/2017
Comments: Ag Park Air Dust DTSC Oversight Report 2-15-2017

Completed Area Name: PROJECT WIDE
Completed Sub Area Name: Not reported
Completed Document Type: Fieldwork
Completed Date: 02/21/2017
Comments: Ag Park Air Dust DTSC Oversight Report 2/21/2017

Completed Area Name: PROJECT WIDE
Completed Sub Area Name: Not reported
Completed Document Type: Fieldwork
Completed Date: 02/14/2017
Comments: Ag Park DTSC Oversight Report 2/14/2017

Completed Area Name: PROJECT WIDE
Completed Sub Area Name: Not reported
Completed Document Type: Fieldwork
Completed Date: 02/21/2017
Comments: AG PARK DTSC OVERSIGHT REPORT 2/21/2017

Completed Area Name: PROJECT WIDE
Completed Sub Area Name: Not reported
Completed Document Type: Fieldwork
Completed Date: 02/16/2017
Comments: Ag Park DTSC Oversight Report 2/16/2017

Completed Area Name: PROJECT WIDE
Completed Sub Area Name: Not reported
Completed Document Type: Fieldwork
Completed Date: 01/31/2017
Comments: FRA Field Update 1/31/2017

Completed Area Name: PROJECT WIDE
Completed Sub Area Name: Not reported
Completed Document Type: Fieldwork
Completed Date: 01/27/2017
Comments: FRA Field Update 1/27/2017

Map ID
Direction
Distance
Elevation

MAP FINDINGS

Site

Database(s)

EDR ID Number
EPA ID Number

RIVERSIDE AGRICULTURAL PARK (Continued)

S110367616

Completed Area Name: PROJECT WIDE
Completed Sub Area Name: Not reported
Completed Document Type: Fieldwork
Completed Date: 01/26/2017
Comments: FRA Field Update 1/26/2017

Completed Area Name: PROJECT WIDE
Completed Sub Area Name: Not reported
Completed Document Type: Fieldwork
Completed Date: 01/25/2017
Comments: FRA Field Update 1/25/2017

Completed Area Name: PROJECT WIDE
Completed Sub Area Name: Not reported
Completed Document Type: Fieldwork
Completed Date: 01/24/2017
Comments: FRA Field Update 1/24/2017

Completed Area Name: PROJECT WIDE
Completed Sub Area Name: Not reported
Completed Document Type: Fieldwork
Completed Date: 02/07/2017
Comments: FRA Field Update 2/7/2017

Completed Area Name: PROJECT WIDE
Completed Sub Area Name: Not reported
Completed Document Type: Fieldwork
Completed Date: 02/03/2017
Comments: Ag Park Air Dust DTSC Oversight Report 2/3/2017

Completed Area Name: PROJECT WIDE
Completed Sub Area Name: Not reported
Completed Document Type: Fieldwork
Completed Date: 02/07/2017
Comments: Ag Park Air Dust DTSC Oversight Report 2/7/2017

Completed Area Name: PROJECT WIDE
Completed Sub Area Name: Not reported
Completed Document Type: Fieldwork
Completed Date: 02/08/2017
Comments: FRA Field Update 2/8/17

Completed Area Name: PROJECT WIDE
Completed Sub Area Name: Not reported
Completed Document Type: Fieldwork
Completed Date: 02/15/2017
Comments: FRA Field Update 2/15/2017

Completed Area Name: PROJECT WIDE
Completed Sub Area Name: Not reported
Completed Document Type: Fieldwork
Completed Date: 02/14/2017
Comments: Ag Park Air Dust DTSC Oversight Report 2/14/2017

Completed Area Name: PROJECT WIDE
Completed Sub Area Name: Not reported
Completed Document Type: Fieldwork

Map ID
Direction
Distance
Elevation

MAP FINDINGS

Site

Database(s)

EDR ID Number
EPA ID Number

RIVERSIDE AGRICULTURAL PARK (Continued)

S110367616

Completed Date: 02/15/2017
Comments: Ag Park DTSC Oversight Report 2/15/2017

Completed Area Name: PROJECT WIDE
Completed Sub Area Name: Not reported
Completed Document Type: Fieldwork
Completed Date: 02/13/2017
Comments: Ag Park Air Dust DTSC Oversight Report 2/13/2017

Completed Area Name: PROJECT WIDE
Completed Sub Area Name: Not reported
Completed Document Type: Fieldwork
Completed Date: 02/14/2017
Comments: FRA Field Update 2/14/2017

Completed Area Name: PROJECT WIDE
Completed Sub Area Name: Not reported
Completed Document Type: Fieldwork
Completed Date: 02/13/2017
Comments: Ag Park DTSC Oversight Report 2/13/2017

Completed Area Name: PROJECT WIDE
Completed Sub Area Name: Not reported
Completed Document Type: Fieldwork
Completed Date: 02/13/2017
Comments: FRA Field Update 2/13/2017

Completed Area Name: PROJECT WIDE
Completed Sub Area Name: Not reported
Completed Document Type: Fieldwork
Completed Date: 02/01/2017
Comments: Ag Park DTSC Oversight Report 2/1/2017

Completed Area Name: PROJECT WIDE
Completed Sub Area Name: Not reported
Completed Document Type: Fieldwork
Completed Date: 01/31/2017
Comments: Ag Park DTSC Oversight Report 1/31/2017

Completed Area Name: PROJECT WIDE
Completed Sub Area Name: Not reported
Completed Document Type: Fieldwork
Completed Date: 01/31/2017
Comments: Ag Park Air Dust DTSC Oversight Report 1/31/2017

Completed Area Name: PROJECT WIDE
Completed Sub Area Name: Not reported
Completed Document Type: Fieldwork
Completed Date: 01/30/2017
Comments: Ag Park DTSC Oversight Report 1/30/2017

Completed Area Name: PROJECT WIDE
Completed Sub Area Name: Not reported
Completed Document Type: Fieldwork
Completed Date: 01/30/2017
Comments: Ag Park Air Dust DTSC Oversight Report 1/30/2017

Map ID
Direction
Distance
Elevation

MAP FINDINGS

Site

Database(s)

EDR ID Number
EPA ID Number

RIVERSIDE AGRICULTURAL PARK (Continued)

S110367616

Completed Area Name: PROJECT WIDE
Completed Sub Area Name: Not reported
Completed Document Type: Fieldwork
Completed Date: 01/27/2017
Comments: Ag Park Air Dust DTSC Oversight Report 1/27/2017

Completed Area Name: PROJECT WIDE
Completed Sub Area Name: Not reported
Completed Document Type: Fieldwork
Completed Date: 01/26/2017
Comments: Ag Park Air Dust DTSC Oversight Report 1/26/2017

Completed Area Name: PROJECT WIDE
Completed Sub Area Name: Not reported
Completed Document Type: Fieldwork
Completed Date: 01/27/2017
Comments: Ag Park DTSC Oversight Report 1/27/2017

Completed Area Name: PROJECT WIDE
Completed Sub Area Name: Not reported
Completed Document Type: Fieldwork
Completed Date: 01/26/2017
Comments: Ag Park DTSC Oversight Report 1/26/2017

Completed Area Name: PROJECT WIDE
Completed Sub Area Name: Not reported
Completed Document Type: Fieldwork
Completed Date: 01/25/2016
Comments: Ag Park Air Dust DTSC Oversight Report 1/25/2017

Completed Area Name: PROJECT WIDE
Completed Sub Area Name: Not reported
Completed Document Type: Fieldwork
Completed Date: 01/25/2017
Comments: Ag Park DTSC Oversight Report 1/25/2017

Completed Area Name: PROJECT WIDE
Completed Sub Area Name: Not reported
Completed Document Type: Fieldwork
Completed Date: 02/06/2017
Comments: FRA FIELD UPDATE 2/6/2017

Completed Area Name: PROJECT WIDE
Completed Sub Area Name: Not reported
Completed Document Type: Fieldwork
Completed Date: 02/03/2017
Comments: FRA Field Update 2/3/2017

Completed Area Name: PROJECT WIDE
Completed Sub Area Name: Not reported
Completed Document Type: Fieldwork
Completed Date: 02/02/2017
Comments: FRA Field Update 2/2/2017

Completed Area Name: PROJECT WIDE
Completed Sub Area Name: Not reported
Completed Document Type: Fieldwork

Map ID
Direction
Distance
Elevation

MAP FINDINGS

Site

Database(s)

EDR ID Number
EPA ID Number

RIVERSIDE AGRICULTURAL PARK (Continued)

S110367616

Completed Date: 01/30/2017
Comments: FRA Field Update 1/30/2017

Completed Area Name: PROJECT WIDE
Completed Sub Area Name: Not reported
Completed Document Type: Fieldwork
Completed Date: 02/01/2017
Comments: FRA Field Update 2/1/2017

Completed Area Name: PROJECT WIDE
Completed Sub Area Name: Not reported
Completed Document Type: Fieldwork
Completed Date: 03/28/2017
Comments: Ag Park DTSC Oversight Report 3/28/2017

Completed Area Name: PROJECT WIDE
Completed Sub Area Name: Not reported
Completed Document Type: Fieldwork
Completed Date: 03/31/2017
Comments: FRA Field Update 3/31/2017

Completed Area Name: PROJECT WIDE
Completed Sub Area Name: Not reported
Completed Document Type: Fieldwork
Completed Date: 03/30/2017
Comments: FRA Field Update 3/30/2017

Completed Area Name: PROJECT WIDE
Completed Sub Area Name: Not reported
Completed Document Type: Fieldwork
Completed Date: 03/30/2017
Comments: Ag Park DTSC Oversight Report 3/30/2017

Completed Area Name: PROJECT WIDE
Completed Sub Area Name: Not reported
Completed Document Type: Fieldwork
Completed Date: 04/03/2017
Comments: Ag Park DTSC Oversight Report 4/3/2017

Completed Area Name: PROJECT WIDE
Completed Sub Area Name: Not reported
Completed Document Type: Fieldwork
Completed Date: 03/29/2017
Comments: Ag Park DTSC Oversight Report 3/29/2017

Completed Area Name: PROJECT WIDE
Completed Sub Area Name: Not reported
Completed Document Type: Fieldwork
Completed Date: 04/03/2017
Comments: Ag Park Air Dust DTSC Oversight Report 4/3/2017

Completed Area Name: PROJECT WIDE
Completed Sub Area Name: Not reported
Completed Document Type: Fieldwork
Completed Date: 03/31/2017
Comments: Ag Park Air Dust DTSC Oversight Report 3/31/2017

Map ID
Direction
Distance
Elevation

MAP FINDINGS

Site

Database(s)

EDR ID Number
EPA ID Number

RIVERSIDE AGRICULTURAL PARK (Continued)

S110367616

Completed Area Name: PROJECT WIDE
Completed Sub Area Name: Not reported
Completed Document Type: Fieldwork
Completed Date: 03/30/2017
Comments: Ag Park Air Dust DTSC Oversight Report 3/30/2017

Completed Area Name: PROJECT WIDE
Completed Sub Area Name: Not reported
Completed Document Type: Fieldwork
Completed Date: 03/29/2017
Comments: Ag Park DTSC Oversight Report 3/29/2017

Completed Area Name: PROJECT WIDE
Completed Sub Area Name: Not reported
Completed Document Type: Fieldwork
Completed Date: 04/03/2017
Comments: FRA Field Update 4/3/2017

Completed Area Name: PROJECT WIDE
Completed Sub Area Name: Not reported
Completed Document Type: Fieldwork
Completed Date: 04/04/2017
Comments: FRA Field Update 4/4/2017

Completed Area Name: PROJECT WIDE
Completed Sub Area Name: Not reported
Completed Document Type: Fieldwork
Completed Date: 04/07/2017
Comments: FRA Field Update 4/7/2017

Completed Area Name: PROJECT WIDE
Completed Sub Area Name: Not reported
Completed Document Type: Fieldwork
Completed Date: 04/06/2017
Comments: Ag Park DTSC Oversight Report 4/6/2017

Completed Area Name: PROJECT WIDE
Completed Sub Area Name: Not reported
Completed Document Type: Fieldwork
Completed Date: 04/06/2017
Comments: Ag Park Air Dust DTSC Oversight Report 4/6/2017

Completed Area Name: PROJECT WIDE
Completed Sub Area Name: Not reported
Completed Document Type: Fieldwork
Completed Date: 04/05/2017
Comments: Ag Park Air Dust DTSC Oversight Report 4/5/2017

Completed Area Name: PROJECT WIDE
Completed Sub Area Name: Not reported
Completed Document Type: Fieldwork
Completed Date: 03/27/2017
Comments: Ag Park Air Dust DTSC Oversight Report 3/27/2017

Completed Area Name: PROJECT WIDE
Completed Sub Area Name: Not reported
Completed Document Type: Fieldwork

Map ID
Direction
Distance
Elevation

MAP FINDINGS

Site

Database(s)

EDR ID Number
EPA ID Number

RIVERSIDE AGRICULTURAL PARK (Continued)

S110367616

Completed Date: 03/24/2017
Comments: Ag Park Air Dust DTSC Oversight Report 3/24/2017

Completed Area Name: PROJECT WIDE
Completed Sub Area Name: Not reported
Completed Document Type: Fieldwork
Completed Date: 03/23/2017
Comments: Ag Park Air Dust DTSC Oversight Report 3/23/2017

Completed Area Name: PROJECT WIDE
Completed Sub Area Name: Not reported
Completed Document Type: Fieldwork
Completed Date: 03/23/2017
Comments: Ag Park DTSC Oversight Report 3/23/2017

Completed Area Name: PROJECT WIDE
Completed Sub Area Name: Not reported
Completed Document Type: Fieldwork
Completed Date: 03/23/2017
Comments: FRA Field Update 3/23/2017

Completed Area Name: PROJECT WIDE
Completed Sub Area Name: Not reported
Completed Document Type: Fieldwork
Completed Date: 03/09/2017
Comments: Ag Park DTSC Oversight Report 3/9/2017

Completed Area Name: PROJECT WIDE
Completed Sub Area Name: Not reported
Completed Document Type: Fieldwork
Completed Date: 03/08/2017
Comments: Ag Park Air Dust DTSC Oversight Report 3/8/2017

Completed Area Name: PROJECT WIDE
Completed Sub Area Name: Not reported
Completed Document Type: Fieldwork
Completed Date: 03/07/2017
Comments: Ag Park Air Dust DTSC Oversight Report 3/7/2017

Completed Area Name: PROJECT WIDE
Completed Sub Area Name: Not reported
Completed Document Type: Fieldwork
Completed Date: 03/08/2017
Comments: Ag Park DTSC Oversight Report 3/8/2017

Completed Area Name: PROJECT WIDE
Completed Sub Area Name: Not reported
Completed Document Type: Fieldwork
Completed Date: 03/07/2017
Comments: AG PARK DTSC OVERSIGHT REPORT 3/7/2017

Completed Area Name: PROJECT WIDE
Completed Sub Area Name: Not reported
Completed Document Type: Fieldwork
Completed Date: 03/06/2017
Comments: Ag Park DTSC Oversight Report 3/6/2017

Map ID
Direction
Distance
Elevation

MAP FINDINGS

Site

Database(s)

EDR ID Number
EPA ID Number

RIVERSIDE AGRICULTURAL PARK (Continued)

S110367616

Completed Area Name: PROJECT WIDE
Completed Sub Area Name: Not reported
Completed Document Type: Fieldwork
Completed Date: 03/06/2017
Comments: Ag Park DTSC Oversight Report 3/6/2017

Completed Area Name: PROJECT WIDE
Completed Sub Area Name: Not reported
Completed Document Type: Fieldwork
Completed Date: 03/09/2017
Comments: FRA FIELD UPDATE 3/9/2017

Completed Area Name: PROJECT WIDE
Completed Sub Area Name: Not reported
Completed Document Type: Fieldwork
Completed Date: 03/28/2017
Comments: FRA Field Update 3/29/2017

Completed Area Name: PROJECT WIDE
Completed Sub Area Name: Not reported
Completed Document Type: Fieldwork
Completed Date: 03/29/2017
Comments: FRA Field Update 3/29/2017

Completed Area Name: PROJECT WIDE
Completed Sub Area Name: Not reported
Completed Document Type: Fieldwork
Completed Date: 03/28/2017
Comments: Ag Park Air Dust DTSC Oversight Report 3/29/2017

Completed Area Name: PROJECT WIDE
Completed Sub Area Name: Not reported
Completed Document Type: Fieldwork
Completed Date: 04/06/2017
Comments: FRA Field Update 4/6/2017

Completed Area Name: PROJECT WIDE
Completed Sub Area Name: Not reported
Completed Document Type: Fieldwork
Completed Date: 04/05/2017
Comments: FRA Field Update 4/5/2017

Completed Area Name: PROJECT WIDE
Completed Sub Area Name: Not reported
Completed Document Type: Fieldwork
Completed Date: 04/05/2017
Comments: Ag Park DTSC Oversight Report 4/5/2017

Completed Area Name: PROJECT WIDE
Completed Sub Area Name: Not reported
Completed Document Type: Fieldwork
Completed Date: 04/04/2017
Comments: Ag Park Air Dust DTSC Oversight Report 4/4/2017

Completed Area Name: PROJECT WIDE
Completed Sub Area Name: Not reported
Completed Document Type: Fieldwork

Map ID
Direction
Distance
Elevation

MAP FINDINGS

Site

Database(s)

EDR ID Number
EPA ID Number

RIVERSIDE AGRICULTURAL PARK (Continued)

S110367616

Completed Date: 04/04/2017
Comments: Ag Park DTSC Oversight Report 4/4/2017

Completed Area Name: PROJECT WIDE
Completed Sub Area Name: Not reported
Completed Document Type: Fieldwork
Completed Date: 04/10/2017
Comments: FRA Field Update 4/10/2017

Completed Area Name: PROJECT WIDE
Completed Sub Area Name: Not reported
Completed Document Type: Fieldwork
Completed Date: 04/10/2017
Comments: Ag Park Air Dust DTSC Oversight Report 4/10/2017

Completed Area Name: PROJECT WIDE
Completed Sub Area Name: Not reported
Completed Document Type: Fieldwork
Completed Date: 04/07/2017
Comments: Ag Park Air Dust DTSC Oversight Report 4/7/2017

Completed Area Name: PROJECT WIDE
Completed Sub Area Name: Not reported
Completed Document Type: Fieldwork
Completed Date: 04/10/2017
Comments: Ag Park DTSC Oversight Report 4/10/2017

Completed Area Name: PROJECT WIDE
Completed Sub Area Name: Not reported
Completed Document Type: Fieldwork
Completed Date: 04/11/2017
Comments: AG PARK DTSC OVERSIGHT REPORT 4/11/2017

Completed Area Name: PROJECT WIDE
Completed Sub Area Name: Not reported
Completed Document Type: Fieldwork
Completed Date: 04/11/2017
Comments: Ag Park Air Dust DTSC Oversight Report 4/11/2017

Completed Area Name: PROJECT WIDE
Completed Sub Area Name: Not reported
Completed Document Type: Fieldwork
Completed Date: 04/12/2017
Comments: AG PARK DTSC OVERSIGHT REPORT 4/12/2017

Completed Area Name: PROJECT WIDE
Completed Sub Area Name: Not reported
Completed Document Type: Fieldwork
Completed Date: 04/11/2017
Comments: FRA FIELD UPDATE 4/11/2017

Completed Area Name: PROJECT WIDE
Completed Sub Area Name: Not reported
Completed Document Type: Fieldwork
Completed Date: 04/12/2017
Comments: FRA Field Update 4/12/2017

Map ID
Direction
Distance
Elevation

MAP FINDINGS

Site

Database(s)

EDR ID Number
EPA ID Number

RIVERSIDE AGRICULTURAL PARK (Continued)

S110367616

Completed Area Name: PROJECT WIDE
Completed Sub Area Name: Not reported
Completed Document Type: Fieldwork
Completed Date: 04/13/2017
Comments: FRA Field Update 4/13/2017

Completed Area Name: PROJECT WIDE
Completed Sub Area Name: Not reported
Completed Document Type: Fieldwork
Completed Date: 04/17/2017
Comments: Ag Park DTSC Oversight Report 4/17/2017

Completed Area Name: PROJECT WIDE
Completed Sub Area Name: Not reported
Completed Document Type: Fieldwork
Completed Date: 03/20/2017
Comments: Ag Park DTSC Oversight Report 3/20/2017

Completed Area Name: PROJECT WIDE
Completed Sub Area Name: Not reported
Completed Document Type: Fieldwork
Completed Date: 03/20/2017
Comments: AG PARK DTSC OVERSIGHT REPORT 3/20/2017

Completed Area Name: PROJECT WIDE
Completed Sub Area Name: Not reported
Completed Document Type: Fieldwork
Completed Date: 03/17/2017
Comments: FRA Field Update 3/17/2017

Completed Area Name: PROJECT WIDE
Completed Sub Area Name: Not reported
Completed Document Type: Fieldwork
Completed Date: 03/15/2017
Comments: Ag Park Air Dust DTSC Oversight Report 3/15/2017

Completed Area Name: PROJECT WIDE
Completed Sub Area Name: Not reported
Completed Document Type: Fieldwork
Completed Date: 03/16/2017
Comments: AG PARK DTSC OVERSIGHT REPORT 3/16/2017

Completed Area Name: PROJECT WIDE
Completed Sub Area Name: Not reported
Completed Document Type: Fieldwork
Completed Date: 03/16/2017
Comments: FRA Field Update 3/16/2017

Completed Area Name: PROJECT WIDE
Completed Sub Area Name: Not reported
Completed Document Type: Fieldwork
Completed Date: 03/15/2017
Comments: FRA Field Update 3/15/2017

Completed Area Name: PROJECT WIDE
Completed Sub Area Name: Not reported
Completed Document Type: Fieldwork

Map ID
Direction
Distance
Elevation

MAP FINDINGS

Site

Database(s)

EDR ID Number
EPA ID Number

RIVERSIDE AGRICULTURAL PARK (Continued)

S110367616

Completed Date: 03/14/2017
Comments: Ag Park DTSC Oversight Report 3/14/2017

Completed Area Name: PROJECT WIDE
Completed Sub Area Name: Not reported
Completed Document Type: Fieldwork
Completed Date: 03/15/2017
Comments: Ag Park DTSC Oversight Report 3/15/2017

Completed Area Name: PROJECT WIDE
Completed Sub Area Name: Not reported
Completed Document Type: Fieldwork
Completed Date: 03/13/2017
Comments: Ag Park Air Dust DTSC Oversight Report 3/13/2017

Completed Area Name: PROJECT WIDE
Completed Sub Area Name: Not reported
Completed Document Type: Fieldwork
Completed Date: 03/13/2017
Comments: FRA Field Update 3/13/2017

Completed Area Name: PROJECT WIDE
Completed Sub Area Name: Not reported
Completed Document Type: Fieldwork
Completed Date: 03/13/2017
Comments: Ag Park DTSC Oversight Report 3/13/2017

Completed Area Name: PROJECT WIDE
Completed Sub Area Name: Not reported
Completed Document Type: Fieldwork
Completed Date: 03/10/2017
Comments: Ag Park Air Dust DTSC Oversight Report 3/10/2017

Completed Area Name: PROJECT WIDE
Completed Sub Area Name: Not reported
Completed Document Type: Fieldwork
Completed Date: 03/10/2017
Comments: Ag Park DTSC Oversight Report 3/10/2017

Completed Area Name: PROJECT WIDE
Completed Sub Area Name: Not reported
Completed Document Type: Fieldwork
Completed Date: 03/27/2017
Comments: FRA Field Update 3/27/2017

Completed Area Name: PROJECT WIDE
Completed Sub Area Name: Not reported
Completed Document Type: Fieldwork
Completed Date: 03/27/2017
Comments: Ag Park DTSC Oversight Report 3/27/2017

Completed Area Name: PROJECT WIDE
Completed Sub Area Name: Not reported
Completed Document Type: Fieldwork
Completed Date: 03/08/2017
Comments: FRA Field Update 3/8/2017

Map ID
Direction
Distance
Elevation

MAP FINDINGS

Site

Database(s)

EDR ID Number
EPA ID Number

RIVERSIDE AGRICULTURAL PARK (Continued)

S110367616

Completed Area Name: PROJECT WIDE
Completed Sub Area Name: Not reported
Completed Document Type: Fieldwork
Completed Date: 03/07/2017
Comments: FRA Field Update 3/7/2017

Completed Area Name: PROJECT WIDE
Completed Sub Area Name: Not reported
Completed Document Type: Fieldwork
Completed Date: 03/06/2017
Comments: FRA Field Update 3/6/2017

Completed Area Name: PROJECT WIDE
Completed Sub Area Name: Not reported
Completed Document Type: Fieldwork
Completed Date: 02/27/2017
Comments: FRA Field Update 2/27/2017

Completed Area Name: PROJECT WIDE
Completed Sub Area Name: Not reported
Completed Document Type: Fieldwork
Completed Date: 02/27/2017
Comments: Ag Park DTSC Oversight Report 2/27/2017

Completed Area Name: PROJECT WIDE
Completed Sub Area Name: Not reported
Completed Document Type: Fieldwork
Completed Date: 02/27/2017
Comments: Ag Park Air Dust DTSC Oversight Report 2/27/2017

Completed Area Name: PROJECT WIDE
Completed Sub Area Name: Not reported
Completed Document Type: Fieldwork
Completed Date: 02/24/2017
Comments: Ag Park Air Dust DTSC Oversight Report 2/24/2017

Completed Area Name: PROJECT WIDE
Completed Sub Area Name: Not reported
Completed Document Type: Fieldwork
Completed Date: 02/24/2017
Comments: Ag Park DTSC Oversight Report 2/24/2017

Completed Area Name: PROJECT WIDE
Completed Sub Area Name: Not reported
Completed Document Type: Fieldwork
Completed Date: 02/23/2017
Comments: Ag Park DTSC Oversight Report 2/23/2017

Completed Area Name: PROJECT WIDE
Completed Sub Area Name: Not reported
Completed Document Type: Fieldwork
Completed Date: 02/22/2017
Comments: Ag Park DTSC Oversight Report 2/22/2017

Completed Area Name: PROJECT WIDE
Completed Sub Area Name: Not reported
Completed Document Type: Fieldwork

Map ID
Direction
Distance
Elevation

MAP FINDINGS

Site

Database(s)

EDR ID Number
EPA ID Number

RIVERSIDE AGRICULTURAL PARK (Continued)

S110367616

Completed Date: 02/22/2017
Comments: Ag Park Air Dust DTSC Oversight Report 2/22/2017

Completed Area Name: PROJECT WIDE
Completed Sub Area Name: Not reported
Completed Document Type: Fieldwork
Completed Date: 03/14/2017
Comments: FRA FIELD UPDATE 3/14/2017

Completed Area Name: PROJECT WIDE
Completed Sub Area Name: Not reported
Completed Document Type: Fieldwork
Completed Date: 03/22/2017
Comments: FRA Field Update 3/22/2017

Completed Area Name: PROJECT WIDE
Completed Sub Area Name: Not reported
Completed Document Type: Fieldwork
Completed Date: 03/21/2017
Comments: Ag Park Air Dust DTSC Oversight Report 3/21/2017

Completed Area Name: PROJECT WIDE
Completed Sub Area Name: Not reported
Completed Document Type: Fieldwork
Completed Date: 03/21/2017
Comments: FRA Field Update 3/21/2017

Completed Area Name: PROJECT WIDE
Completed Sub Area Name: Not reported
Completed Document Type: Fieldwork
Completed Date: 03/20/2017
Comments: FRA Field Update 3/20/2017

Completed Area Name: PROJECT WIDE
Completed Sub Area Name: Not reported
Completed Document Type: Fieldwork
Completed Date: 05/25/2017
Comments: Ag Park DTSC Oversight Report 5/25/2017

Completed Area Name: PROJECT WIDE
Completed Sub Area Name: Not reported
Completed Document Type: Fieldwork
Completed Date: 05/24/2017
Comments: Ag Park DTSC Oversight Report 5/24/2017

Completed Area Name: PROJECT WIDE
Completed Sub Area Name: Not reported
Completed Document Type: Fieldwork
Completed Date: 05/25/2017
Comments: Ag Park Air Dust DTSC Oversight Report 5/25/2017

Completed Area Name: PROJECT WIDE
Completed Sub Area Name: Not reported
Completed Document Type: Fieldwork
Completed Date: 05/24/2017
Comments: Ag Park Air Dust DTSC Oversight Report 5/24/2017

Map ID
Direction
Distance
Elevation

MAP FINDINGS

Site

Database(s)

EDR ID Number
EPA ID Number

RIVERSIDE AGRICULTURAL PARK (Continued)

S110367616

Completed Area Name: PROJECT WIDE
Completed Sub Area Name: Not reported
Completed Document Type: Fieldwork
Completed Date: 05/23/2017
Comments: Ag Park Air Dust DTSC Oversight Report 5/23/2017

Completed Area Name: PROJECT WIDE
Completed Sub Area Name: Not reported
Completed Document Type: Fieldwork
Completed Date: 05/03/2017
Comments: Ag Park Air Dust DTSC Oversight Report 5/23/2017

Completed Area Name: PROJECT WIDE
Completed Sub Area Name: Not reported
Completed Document Type: Fieldwork
Completed Date: 05/03/2017
Comments: Ag Park DTSC Oversight Report 5/3/2017

Completed Area Name: PROJECT WIDE
Completed Sub Area Name: Not reported
Completed Document Type: Fieldwork
Completed Date: 05/26/2017
Comments: AG PARK AIR SAMPLING RESULTS FOR PCBS APRIL 2017

Completed Area Name: PROJECT WIDE
Completed Sub Area Name: Not reported
Completed Document Type: Fieldwork
Completed Date: 05/25/2017
Comments: FRA Field Update 5-25-2017

Completed Area Name: PROJECT WIDE
Completed Sub Area Name: Not reported
Completed Document Type: Fieldwork
Completed Date: 05/24/2017
Comments: FRA Field Update 5-24-2017

Completed Area Name: PROJECT WIDE
Completed Sub Area Name: Not reported
Completed Document Type: Fieldwork
Completed Date: 05/23/2017
Comments: FRA Field Update 5-23-2017

Completed Area Name: PROJECT WIDE
Completed Sub Area Name: Not reported
Completed Document Type: Fieldwork
Completed Date: 05/22/2017
Comments: Ag Park Air Dust DTSC Oversight Report 5/22/2017

Completed Area Name: PROJECT WIDE
Completed Sub Area Name: Not reported
Completed Document Type: Fieldwork
Completed Date: 05/23/2017
Comments: Ag Park DTSC Oversight Report 5/23/2017

Completed Area Name: PROJECT WIDE
Completed Sub Area Name: Not reported
Completed Document Type: Fieldwork

Map ID
Direction
Distance
Elevation

MAP FINDINGS

Site

Database(s)

EDR ID Number
EPA ID Number

RIVERSIDE AGRICULTURAL PARK (Continued)

S110367616

Completed Date: 05/19/2017
Comments: Ag Park Air Dust DTSC Oversight Report 5/19/2017

Completed Area Name: PROJECT WIDE
Completed Sub Area Name: Not reported
Completed Document Type: Fieldwork
Completed Date: 05/22/2017
Comments: FRA Field Update 5-22-2017

Completed Area Name: PROJECT WIDE
Completed Sub Area Name: Not reported
Completed Document Type: Fieldwork
Completed Date: 05/22/2017
Comments: Ag Park DTSC Oversight Report 5/22/2017

Completed Area Name: PROJECT WIDE
Completed Sub Area Name: Not reported
Completed Document Type: Fieldwork
Completed Date: 06/13/2017
Comments: FRA Field Update 6-13-2017

Completed Area Name: PROJECT WIDE
Completed Sub Area Name: Not reported
Completed Document Type: Fieldwork
Completed Date: 06/14/2017
Comments: FRA Field Update 6-14-2017

Completed Area Name: PROJECT WIDE
Completed Sub Area Name: Not reported
Completed Document Type: Fieldwork
Completed Date: 06/12/2017
Comments: Ag Park Air Dust DTSC Oversight Report 6/12/2017

Completed Area Name: PROJECT WIDE
Completed Sub Area Name: Not reported
Completed Document Type: Fieldwork
Completed Date: 06/13/2017
Comments: Ag Park AIR DUST DTSC Oversight Report 6/13/2017

Completed Area Name: PROJECT WIDE
Completed Sub Area Name: Not reported
Completed Document Type: Fieldwork
Completed Date: 06/14/2017
Comments: Ag Park DTSC Oversight Report 6/14/2017

Completed Area Name: PROJECT WIDE
Completed Sub Area Name: Not reported
Completed Document Type: Fieldwork
Completed Date: 06/13/2017
Comments: Ag Park DTSC Oversight Report 6/13/2017

Completed Area Name: PROJECT WIDE
Completed Sub Area Name: Not reported
Completed Document Type: Fieldwork
Completed Date: 06/23/2017
Comments: FRA Field Update 6/23/2017

Map ID
Direction
Distance
Elevation

MAP FINDINGS

Site

Database(s)

EDR ID Number
EPA ID Number

RIVERSIDE AGRICULTURAL PARK (Continued)

S110367616

Completed Area Name: PROJECT WIDE
Completed Sub Area Name: Not reported
Completed Document Type: Fieldwork
Completed Date: 06/22/2017
Comments: Ag Park DTSC Oversight Report 6/22/2017

Completed Area Name: PROJECT WIDE
Completed Sub Area Name: Not reported
Completed Document Type: Fieldwork
Completed Date: 06/21/2017
Comments: Ag Park DTSC Oversight Report 6/21/2017

Completed Area Name: PROJECT WIDE
Completed Sub Area Name: Not reported
Completed Document Type: Fieldwork
Completed Date: 06/20/2017
Comments: Ag Park DTSC Oversight Report 6/20/2017

Completed Area Name: PROJECT WIDE
Completed Sub Area Name: Not reported
Completed Document Type: Fieldwork
Completed Date: 06/20/2017
Comments: Ag Park Air Dust DTSC Oversight Report 6/20/2017

Completed Area Name: PROJECT WIDE
Completed Sub Area Name: Not reported
Completed Document Type: Fieldwork
Completed Date: 06/21/2017
Comments: FRA Field Update 6/21/2017

Completed Area Name: PROJECT WIDE
Completed Sub Area Name: Not reported
Completed Document Type: Fieldwork
Completed Date: 06/21/2017
Comments: FRA AG PARK - PCB AIR RESULTS MAY 2017

Completed Area Name: PROJECT WIDE
Completed Sub Area Name: Not reported
Completed Document Type: Fieldwork
Completed Date: 06/20/2017
Comments: FRA Field Update 6/20/2017

Completed Area Name: PROJECT WIDE
Completed Sub Area Name: Not reported
Completed Document Type: Fieldwork
Completed Date: 06/19/2017
Comments: FRA Field Update 6/19/2017

Completed Area Name: PROJECT WIDE
Completed Sub Area Name: Not reported
Completed Document Type: Fieldwork
Completed Date: 06/16/2017
Comments: Ag Park Air Dust DTSC Oversight Report 6/16/2017

Completed Area Name: PROJECT WIDE
Completed Sub Area Name: Not reported
Completed Document Type: Fieldwork

Map ID
Direction
Distance
Elevation

MAP FINDINGS

Site

Database(s)

EDR ID Number
EPA ID Number

RIVERSIDE AGRICULTURAL PARK (Continued)

S110367616

Completed Date: 05/19/2017
Comments: FRA Field Update 5-19-2017

Completed Area Name: PROJECT WIDE
Completed Sub Area Name: Not reported
Completed Document Type: Fieldwork
Completed Date: 05/15/2017
Comments: Ag Park Air Dust DTSC Oversight Report 5/15/2017

Completed Area Name: PROJECT WIDE
Completed Sub Area Name: Not reported
Completed Document Type: Fieldwork
Completed Date: 05/15/2017
Comments: Ag Park DTSC Oversight Report 5/15/2017

Completed Area Name: PROJECT WIDE
Completed Sub Area Name: Not reported
Completed Document Type: Fieldwork
Completed Date: 05/12/2017
Comments: Ag Park DTSC Oversight Report 5/12/2017

Completed Area Name: PROJECT WIDE
Completed Sub Area Name: Not reported
Completed Document Type: Fieldwork
Completed Date: 05/11/2017
Comments: Ag Park DTSC Oversight Report 5/11/2017

Completed Area Name: PROJECT WIDE
Completed Sub Area Name: Not reported
Completed Document Type: Fieldwork
Completed Date: 05/12/2017
Comments: Ag Park Air Dust DTSC Oversight Report 5/12/2017

Completed Area Name: PROJECT WIDE
Completed Sub Area Name: Not reported
Completed Document Type: Fieldwork
Completed Date: 05/11/2017
Comments: Ag Park Air Dust DTSC Oversight Report 5/11/2017

Completed Area Name: PROJECT WIDE
Completed Sub Area Name: Not reported
Completed Document Type: Fieldwork
Completed Date: 05/10/2017
Comments: Ag Park Air Dust DTSC Oversight Report 5/10/2017

Completed Area Name: PROJECT WIDE
Completed Sub Area Name: Not reported
Completed Document Type: Fieldwork
Completed Date: 06/06/2017
Comments: FRA Field Update 6-6-2017

Completed Area Name: PROJECT WIDE
Completed Sub Area Name: Not reported
Completed Document Type: Fieldwork
Completed Date: 06/05/2017
Comments: FRA Field Update 6-5-2017.pdf

Map ID
Direction
Distance
Elevation

MAP FINDINGS

Site

Database(s)

EDR ID Number
EPA ID Number

RIVERSIDE AGRICULTURAL PARK (Continued)

S110367616

Completed Area Name: PROJECT WIDE
Completed Sub Area Name: Not reported
Completed Document Type: Fieldwork
Completed Date: 06/02/2017
Comments: Ag Park Air Dust DTSC Oversight Report 6-2-2017

Completed Area Name: PROJECT WIDE
Completed Sub Area Name: Not reported
Completed Document Type: Fieldwork
Completed Date: 06/01/2017
Comments: Ag Park Air Dust DTSC Oversight Report 6/1/2017

Completed Area Name: PROJECT WIDE
Completed Sub Area Name: Not reported
Completed Document Type: Fieldwork
Completed Date: 06/06/2017
Comments: Ag Park DTSC Oversight Report 6/6/2017

Completed Area Name: PROJECT WIDE
Completed Sub Area Name: Not reported
Completed Document Type: Fieldwork
Completed Date: 06/02/2017
Comments: FRA Field Update 6-2-2017

Completed Area Name: PROJECT WIDE
Completed Sub Area Name: Not reported
Completed Document Type: Fieldwork
Completed Date: 06/01/2017
Comments: FRA Field Update 6-1-2017

Completed Area Name: PROJECT WIDE
Completed Sub Area Name: Not reported
Completed Document Type: Fieldwork
Completed Date: 06/01/2017
Comments: Ag Park DTSC Oversight Report 6/1/2017

Completed Area Name: PROJECT WIDE
Completed Sub Area Name: Not reported
Completed Document Type: Fieldwork
Completed Date: 05/31/2017
Comments: Ag Park DTSC Oversight Report 5/31/2017

Completed Area Name: PROJECT WIDE
Completed Sub Area Name: Not reported
Completed Document Type: Fieldwork
Completed Date: 05/31/2017
Comments: Ag Park Air Dust DTSC Oversight Report 5/31/2017

Completed Area Name: PROJECT WIDE
Completed Sub Area Name: Not reported
Completed Document Type: Fieldwork
Completed Date: 05/31/2017
Comments: FRA Field Update 5-31-2017

Completed Area Name: PROJECT WIDE
Completed Sub Area Name: Not reported
Completed Document Type: Fieldwork

Map ID
Direction
Distance
Elevation

MAP FINDINGS

Site

Database(s)

EDR ID Number
EPA ID Number

RIVERSIDE AGRICULTURAL PARK (Continued)

S110367616

Completed Date: 05/30/2017
Comments: FRA Field Update 5-30-2017

Completed Area Name: PROJECT WIDE
Completed Sub Area Name: Not reported
Completed Document Type: Fieldwork
Completed Date: 05/30/2017
Comments: Ag Park DTSC Oversight Report 5/30/2017

Completed Area Name: PROJECT WIDE
Completed Sub Area Name: Not reported
Completed Document Type: Fieldwork
Completed Date: 06/09/2017
Comments: FRA Field Update 6-9-2017

Completed Area Name: PROJECT WIDE
Completed Sub Area Name: Not reported
Completed Document Type: Fieldwork
Completed Date: 06/08/2017
Comments: AG PARK DTSC OVERSIGHT REPORT 6/8/2017

Completed Area Name: PROJECT WIDE
Completed Sub Area Name: Not reported
Completed Document Type: Fieldwork
Completed Date: 06/07/2017
Comments: Ag Park Air Dust DTSC Oversight Report 6/7/17

Completed Area Name: PROJECT WIDE
Completed Sub Area Name: Not reported
Completed Document Type: Fieldwork
Completed Date: 06/05/2017
Comments: Ag Park Air Dust DTSC Oversight Report 6/5/2017

Completed Area Name: PROJECT WIDE
Completed Sub Area Name: Not reported
Completed Document Type: Fieldwork
Completed Date: 06/07/2017
Comments: FRA Field Update 6-7-2017

Completed Area Name: PROJECT WIDE
Completed Sub Area Name: Not reported
Completed Document Type: Fieldwork
Completed Date: 06/06/2017
Comments: Ag Park Air Dust DTSC Oversight Report 6/6/2017

Completed Area Name: PROJECT WIDE
Completed Sub Area Name: Not reported
Completed Document Type: Fieldwork
Completed Date: 06/07/2017
Comments: Ag Park DTSC Oversight Report 6/7/17

Completed Area Name: PROJECT WIDE
Completed Sub Area Name: Not reported
Completed Document Type: Fieldwork
Completed Date: 06/12/2017
Comments: FRA Field Update 6-12-2017

Map ID
Direction
Distance
Elevation

MAP FINDINGS

Site

Database(s)

EDR ID Number
EPA ID Number

RIVERSIDE AGRICULTURAL PARK (Continued)

S110367616

Completed Area Name: PROJECT WIDE
Completed Sub Area Name: Not reported
Completed Document Type: Fieldwork
Completed Date: 06/09/2017
Comments: Ag Park Air Dust DTSC Oversight Report 6/9/17

Completed Area Name: PROJECT WIDE
Completed Sub Area Name: Not reported
Completed Document Type: Fieldwork
Completed Date: 06/12/2017
Comments: Ag Park DTSC Oversight Report Ag Park 6/12/17

Completed Area Name: PROJECT WIDE
Completed Sub Area Name: Not reported
Completed Document Type: Fieldwork
Completed Date: 06/08/2017
Comments: Ag Park Air Dust DTSC Oversight Report 6/8/2017

Completed Area Name: PROJECT WIDE
Completed Sub Area Name: Not reported
Completed Document Type: Fieldwork
Completed Date: 04/20/2017
Comments: Ag Park Air Dust DTSC Oversight Report 4/20/2017

Completed Area Name: PROJECT WIDE
Completed Sub Area Name: Not reported
Completed Document Type: Fieldwork
Completed Date: 04/20/2017
Comments: Ag Park DTSC Oversight Report 4/20/2017

Completed Area Name: PROJECT WIDE
Completed Sub Area Name: Not reported
Completed Document Type: Fieldwork
Completed Date: 04/24/2017
Comments: Ag Park DTSC Oversight Report 4/24/2017

Completed Area Name: PROJECT WIDE
Completed Sub Area Name: Not reported
Completed Document Type: Fieldwork
Completed Date: 04/19/2017
Comments: Ag Park Air Dust DTSC Oversight Report 4/19/2017

Completed Area Name: PROJECT WIDE
Completed Sub Area Name: Not reported
Completed Document Type: Fieldwork
Completed Date: 04/24/2017
Comments: FRA Ag Park - PCB Air Results Jan 2017

Completed Area Name: PROJECT WIDE
Completed Sub Area Name: Not reported
Completed Document Type: Fieldwork
Completed Date: 04/21/2017
Comments: FRA Field Update 4212017

Completed Area Name: PROJECT WIDE
Completed Sub Area Name: Not reported
Completed Document Type: Fieldwork

Map ID
Direction
Distance
Elevation

MAP FINDINGS

Site

Database(s)

EDR ID Number
EPA ID Number

RIVERSIDE AGRICULTURAL PARK (Continued)

S110367616

Completed Date: 04/20/2017
Comments: FRA Field Update 4202017

Completed Area Name: PROJECT WIDE
Completed Sub Area Name: Not reported
Completed Document Type: Fieldwork
Completed Date: 04/18/2017
Comments: Ag Park DTSC Oversight Report 4/18/2017

Completed Area Name: PROJECT WIDE
Completed Sub Area Name: Not reported
Completed Document Type: Fieldwork
Completed Date: 04/18/2017
Comments: Ag Park Air Dust DTSC Oversight Report 4/18/2017

Completed Area Name: PROJECT WIDE
Completed Sub Area Name: Not reported
Completed Document Type: Fieldwork
Completed Date: 04/17/2017
Comments: Ag Park Air Dust DTSC Oversight Report 4/17/2017

Completed Area Name: PROJECT WIDE
Completed Sub Area Name: Not reported
Completed Document Type: Fieldwork
Completed Date: 04/19/2017
Comments: Ag Park DTSC Oversight Report 4/19/2017

Completed Area Name: PROJECT WIDE
Completed Sub Area Name: Not reported
Completed Document Type: Fieldwork
Completed Date: 04/19/2017
Comments: FRA Field Update 4192017

Completed Area Name: PROJECT WIDE
Completed Sub Area Name: Not reported
Completed Document Type: Fieldwork
Completed Date: 04/18/2017
Comments: FRA Field Update 4/18/2017

Completed Area Name: PROJECT WIDE
Completed Sub Area Name: Not reported
Completed Document Type: Fieldwork
Completed Date: 04/13/2017
Comments: Ag Park Air Dust DTSC Oversight Report 4/13/2017

Completed Area Name: PROJECT WIDE
Completed Sub Area Name: Not reported
Completed Document Type: Fieldwork
Completed Date: 05/02/2017
Comments: FRA FIELD UPDATE 5/2/2017

Completed Area Name: PROJECT WIDE
Completed Sub Area Name: Not reported
Completed Document Type: Fieldwork
Completed Date: 05/01/2017
Comments: Ag Park Air Dust DTSC Oversight Report 5-1-2017

Map ID
Direction
Distance
Elevation

MAP FINDINGS

Site

Database(s)

EDR ID Number
EPA ID Number

RIVERSIDE AGRICULTURAL PARK (Continued)

S110367616

Completed Area Name: PROJECT WIDE
Completed Sub Area Name: Not reported
Completed Document Type: Fieldwork
Completed Date: 05/09/2017
Comments: FRA Field Update May 9 2017

Completed Area Name: PROJECT WIDE
Completed Sub Area Name: Not reported
Completed Document Type: Fieldwork
Completed Date: 05/09/2017
Comments: Ag Park Air Sampling results for PCBs March 2017

Completed Area Name: PROJECT WIDE
Completed Sub Area Name: Not reported
Completed Document Type: Fieldwork
Completed Date: 05/08/2017
Comments: FRA Field Update 5-8-2017

Completed Area Name: PROJECT WIDE
Completed Sub Area Name: Not reported
Completed Document Type: Fieldwork
Completed Date: 05/05/2017
Comments: FRA Field Update May 5 2017

Completed Area Name: PROJECT WIDE
Completed Sub Area Name: Not reported
Completed Document Type: Fieldwork
Completed Date: 04/28/2017
Comments: Ag Park Air Sampling results for PCBs Feb 2017

Completed Area Name: PROJECT WIDE
Completed Sub Area Name: Not reported
Completed Document Type: Fieldwork
Completed Date: 05/16/2017
Comments: FRA Field Update 5-16-2017

Completed Area Name: PROJECT WIDE
Completed Sub Area Name: Not reported
Completed Document Type: Fieldwork
Completed Date: 05/18/2017
Comments: FRA Field Update May 18 2017

Completed Area Name: PROJECT WIDE
Completed Sub Area Name: Not reported
Completed Document Type: Fieldwork
Completed Date: 05/18/2017
Comments: Ag Park Air Dust DTSC Oversight Report 5/18/2017

Completed Area Name: PROJECT WIDE
Completed Sub Area Name: Not reported
Completed Document Type: Fieldwork
Completed Date: 05/18/2017
Comments: Ag Park DTSC Oversight Report 5/18/2017

Completed Area Name: PROJECT WIDE
Completed Sub Area Name: Not reported
Completed Document Type: Fieldwork

Map ID
Direction
Distance
Elevation

MAP FINDINGS

Site

Database(s)

EDR ID Number
EPA ID Number

RIVERSIDE AGRICULTURAL PARK (Continued)

S110367616

Completed Date: 05/17/2017
Comments: Ag Park Air Dust DTSC Oversight Report 5/17/2017

Completed Area Name: PROJECT WIDE
Completed Sub Area Name: Not reported
Completed Document Type: Fieldwork
Completed Date: 05/17/2017
Comments: Ag Park DTSC Oversight Report 5/17/2017

Completed Area Name: PROJECT WIDE
Completed Sub Area Name: Not reported
Completed Document Type: Fieldwork
Completed Date: 05/16/2017
Comments: Ag Park Air Dust DTSC Oversight Report 5-16-2017

Completed Area Name: PROJECT WIDE
Completed Sub Area Name: Not reported
Completed Document Type: Fieldwork
Completed Date: 05/16/2017
Comments: Ag Park DTSC Oversight Report 5/16/2017

Completed Area Name: PROJECT WIDE
Completed Sub Area Name: Not reported
Completed Document Type: Fieldwork
Completed Date: 05/17/2017
Comments: FRA Field Update 5/17/2017

Completed Area Name: PROJECT WIDE
Completed Sub Area Name: Not reported
Completed Document Type: Fieldwork
Completed Date: 05/26/2017
Comments: Ag Park Air Dust DTSC Oversight Report 5/26/2017

Completed Area Name: PROJECT WIDE
Completed Sub Area Name: Not reported
Completed Document Type: Fieldwork
Completed Date: 05/26/2017
Comments: FRA Field Update 5-26-2017

Completed Area Name: PROJECT WIDE
Completed Sub Area Name: Not reported
Completed Document Type: Fieldwork
Completed Date: 04/13/2017
Comments: Ag Park DTSC Oversight Report 4/13/2017

Completed Area Name: PROJECT WIDE
Completed Sub Area Name: Not reported
Completed Document Type: Fieldwork
Completed Date: 05/02/2017
Comments: Not reported

Completed Area Name: PROJECT WIDE
Completed Sub Area Name: Not reported
Completed Document Type: Fieldwork
Completed Date: 05/01/2017
Comments: FRA Field Update May 1 2017

Map ID
Direction
Distance
Elevation

MAP FINDINGS

Site

Database(s)

EDR ID Number
EPA ID Number

RIVERSIDE AGRICULTURAL PARK (Continued)

S110367616

Completed Area Name: PROJECT WIDE
Completed Sub Area Name: Not reported
Completed Document Type: Fieldwork
Completed Date: 04/28/2017
Comments: FRA Field Update Apr 28 2017

Completed Area Name: PROJECT WIDE
Completed Sub Area Name: Not reported
Completed Document Type: Fieldwork
Completed Date: 04/28/2017
Comments: FRA Ag Park - PCB Air Results February 2017

Completed Area Name: PROJECT WIDE
Completed Sub Area Name: Not reported
Completed Document Type: Fieldwork
Completed Date: 04/27/2017
Comments: FRA Field Update 4/28/2017

Completed Area Name: PROJECT WIDE
Completed Sub Area Name: Not reported
Completed Document Type: Fieldwork
Completed Date: 04/27/2017
Comments: Ag Park DTSC Oversight Report 4/27/2017

Completed Area Name: PROJECT WIDE
Completed Sub Area Name: Not reported
Completed Document Type: Fieldwork
Completed Date: 04/26/2017
Comments: Ag Park DTSC Oversight Report 4/26/2017

Completed Area Name: PROJECT WIDE
Completed Sub Area Name: Not reported
Completed Document Type: Fieldwork
Completed Date: 04/25/2017
Comments: Ag Park DTSC Oversight Report 4/25/2017

Completed Area Name: PROJECT WIDE
Completed Sub Area Name: Not reported
Completed Document Type: Fieldwork
Completed Date: 04/26/2017
Comments: Ag Park Air Dust DTSC Oversight Report 4/26/2017

Completed Area Name: PROJECT WIDE
Completed Sub Area Name: Not reported
Completed Document Type: Fieldwork
Completed Date: 04/25/2017
Comments: Ag Park Air Dust DTSC Oversight Report 4/25/2017

Completed Area Name: PROJECT WIDE
Completed Sub Area Name: Not reported
Completed Document Type: Fieldwork
Completed Date: 04/26/2017
Comments: FRA Field Update Apr 26 2017

Completed Area Name: PROJECT WIDE
Completed Sub Area Name: Not reported
Completed Document Type: Fieldwork

Map ID
Direction
Distance
Elevation

MAP FINDINGS

Site

Database(s)

EDR ID Number
EPA ID Number

RIVERSIDE AGRICULTURAL PARK (Continued)

S110367616

Completed Date: 04/25/2017
Comments: FRA Field Update Apr 25 2017

Completed Area Name: PROJECT WIDE
Completed Sub Area Name: Not reported
Completed Document Type: Fieldwork
Completed Date: 04/24/2017
Comments: FRA Field Update 4/24/2017

Completed Area Name: PROJECT WIDE
Completed Sub Area Name: Not reported
Completed Document Type: Fieldwork
Completed Date: 04/24/2017
Comments: Ag Park Air Dust DTSC Oversight Report 4/24/2017

Completed Area Name: PROJECT WIDE
Completed Sub Area Name: Not reported
Completed Document Type: Fieldwork
Completed Date: 04/21/2017
Comments: Ag Park Air Dust DTSC Oversight Report 4/21/2017

Completed Area Name: PROJECT WIDE
Completed Sub Area Name: Not reported
Completed Document Type: Fieldwork
Completed Date: 04/28/2017
Comments: Ag Park Air Dust DTSC Oversight Report 4/28/2017

Completed Area Name: PROJECT WIDE
Completed Sub Area Name: Not reported
Completed Document Type: Fieldwork
Completed Date: 04/27/2017
Comments: Ag Park Air Dust DTSC Oversight Report 4/27/2017

Completed Area Name: PROJECT WIDE
Completed Sub Area Name: Not reported
Completed Document Type: Fieldwork
Completed Date: 05/02/2017
Comments: Ag Park DTSC Oversight Report 5/2/2017

Completed Area Name: PROJECT WIDE
Completed Sub Area Name: Not reported
Completed Document Type: Fieldwork
Completed Date: 05/01/2017
Comments: Ag Park DTSC Oversight Report 5/1/2017

Completed Area Name: PROJECT WIDE
Completed Sub Area Name: Not reported
Completed Document Type: Fieldwork
Completed Date: 05/03/2017
Comments: FRA Field Update 5/3/2017

Completed Area Name: PROJECT WIDE
Completed Sub Area Name: Not reported
Completed Document Type: Fieldwork
Completed Date: 05/12/2017
Comments: FRA Field Update 5-12-2017

Map ID
Direction
Distance
Elevation

MAP FINDINGS

Site

Database(s)

EDR ID Number
EPA ID Number

RIVERSIDE AGRICULTURAL PARK (Continued)

S110367616

Completed Area Name: PROJECT WIDE
Completed Sub Area Name: Not reported
Completed Document Type: Fieldwork
Completed Date: 05/11/2017
Comments: FRA Field Update May 11 2017

Completed Area Name: PROJECT WIDE
Completed Sub Area Name: Not reported
Completed Document Type: Fieldwork
Completed Date: 05/10/2017
Comments: FRA Field Update May 10 2017

Completed Area Name: PROJECT WIDE
Completed Sub Area Name: Not reported
Completed Document Type: Fieldwork
Completed Date: 05/09/2017
Comments: Ag Park DTSC Oversight Report 5/9/2017

Completed Area Name: PROJECT WIDE
Completed Sub Area Name: Not reported
Completed Document Type: Fieldwork
Completed Date: 05/15/2017
Comments: FRA Field Update 5-15-2017

Completed Area Name: PROJECT WIDE
Completed Sub Area Name: Not reported
Completed Document Type: Fieldwork
Completed Date: 05/09/2017
Comments: Ag Park Air Dust DTSC Oversight Report 5-9-2017

Completed Area Name: PROJECT WIDE
Completed Sub Area Name: Not reported
Completed Document Type: Other Report
Completed Date: 05/08/2017
Comments: Ag Park Air Dust DTSC Oversight Report 5-8-2017

Completed Area Name: PROJECT WIDE
Completed Sub Area Name: Not reported
Completed Document Type: Fieldwork
Completed Date: 05/10/2017
Comments: Ag Park DTSC Oversight Report 5/10/2017

Completed Area Name: PROJECT WIDE
Completed Sub Area Name: Not reported
Completed Document Type: Fieldwork
Completed Date: 05/05/2017
Comments: Ag Park Air Dust DTSC Oversight Report 5/5/2017

Completed Area Name: PROJECT WIDE
Completed Sub Area Name: Not reported
Completed Document Type: Fieldwork
Completed Date: 05/02/2017
Comments: Ag Park Air Dust DTSC Oversight Report 5-2-2017

Completed Area Name: PROJECT WIDE
Completed Sub Area Name: Not reported
Completed Document Type: Fieldwork

Map ID
Direction
Distance
Elevation

MAP FINDINGS

Site

Database(s)

EDR ID Number
EPA ID Number

RIVERSIDE AGRICULTURAL PARK (Continued)

S110367616

Completed Date: 05/08/2017
Comments: AG PARK DTSC OVERSIGHT REPORT 5/8/2017

Completed Area Name: PROJECT WIDE
Completed Sub Area Name: Not reported
Completed Document Type: Fieldwork
Completed Date: 07/31/2017
Comments: Not reported

Completed Area Name: PROJECT WIDE
Completed Sub Area Name: Not reported
Completed Document Type: Fieldwork
Completed Date: 08/01/2017
Comments: Not reported

Completed Area Name: PROJECT WIDE
Completed Sub Area Name: Not reported
Completed Document Type: Fieldwork
Completed Date: 08/01/2017
Comments: Not reported

Completed Area Name: PROJECT WIDE
Completed Sub Area Name: Not reported
Completed Document Type: Fieldwork
Completed Date: 08/01/2017
Comments: Not reported

Completed Area Name: PROJECT WIDE
Completed Sub Area Name: Not reported
Completed Document Type: Fieldwork
Completed Date: 08/01/2017
Comments: Not reported

Completed Area Name: PROJECT WIDE
Completed Sub Area Name: Not reported
Completed Document Type: Fieldwork
Completed Date: 08/01/2017
Comments: Not reported

Completed Area Name: PROJECT WIDE
Completed Sub Area Name: Not reported
Completed Document Type: Fieldwork
Completed Date: 08/01/2017
Comments: Not reported

Completed Area Name: PROJECT WIDE
Completed Sub Area Name: Not reported
Completed Document Type: Fieldwork
Completed Date: 08/01/2017
Comments: Not reported

Completed Area Name: PROJECT WIDE
Completed Sub Area Name: Not reported
Completed Document Type: Fieldwork
Completed Date: 08/01/2017
Comments: Not reported

Map ID
Direction
Distance
Elevation

MAP FINDINGS

Site

Database(s)

EDR ID Number
EPA ID Number

RIVERSIDE AGRICULTURAL PARK (Continued)

S110367616

Completed Area Name: PROJECT WIDE
Completed Sub Area Name: Not reported
Completed Document Type: Fieldwork
Completed Date: 08/01/2017
Comments: Not reported

Completed Area Name: PROJECT WIDE
Completed Sub Area Name: Not reported
Completed Document Type: Fieldwork
Completed Date: 08/01/2017
Comments: Not reported

Completed Area Name: PROJECT WIDE
Completed Sub Area Name: Not reported
Completed Document Type: Fieldwork
Completed Date: 08/01/2017
Comments: Not reported

Completed Area Name: PROJECT WIDE
Completed Sub Area Name: Not reported
Completed Document Type: Fieldwork
Completed Date: 08/01/2017
Comments: Not reported

Completed Area Name: PROJECT WIDE
Completed Sub Area Name: Not reported
Completed Document Type: Fieldwork
Completed Date: 07/31/2017
Comments: Not reported

Completed Area Name: PROJECT WIDE
Completed Sub Area Name: Not reported
Completed Document Type: Fieldwork
Completed Date: 08/01/2017
Comments: Not reported

Completed Area Name: PROJECT WIDE
Completed Sub Area Name: Not reported
Completed Document Type: Fieldwork
Completed Date: 07/19/2017
Comments: Air Sampling results for PCBs June 2017

Completed Area Name: PROJECT WIDE
Completed Sub Area Name: Not reported
Completed Document Type: Fieldwork
Completed Date: 12/15/2017
Comments: Not reported

Completed Area Name: PROJECT WIDE
Completed Sub Area Name: Not reported
Completed Document Type: Fieldwork
Completed Date: 12/15/2017
Comments: Not reported

Completed Area Name: PROJECT WIDE
Completed Sub Area Name: Not reported
Completed Document Type: Fieldwork

Map ID
Direction
Distance
Elevation

MAP FINDINGS

Site

Database(s)

EDR ID Number
EPA ID Number

RIVERSIDE AGRICULTURAL PARK (Continued)

S110367616

Completed Date: 12/15/2017
Comments: Not reported

Completed Area Name: PROJECT WIDE
Completed Sub Area Name: Not reported
Completed Document Type: Fieldwork
Completed Date: 12/15/2017
Comments: Not reported

Completed Area Name: PROJECT WIDE
Completed Sub Area Name: Not reported
Completed Document Type: Fieldwork
Completed Date: 12/15/2017
Comments: Not reported

Completed Area Name: PROJECT WIDE
Completed Sub Area Name: Not reported
Completed Document Type: Fieldwork
Completed Date: 12/15/2017
Comments: Not reported

Completed Area Name: PROJECT WIDE
Completed Sub Area Name: Not reported
Completed Document Type: Fieldwork
Completed Date: 12/15/2017
Comments: Not reported

Completed Area Name: PROJECT WIDE
Completed Sub Area Name: Not reported
Completed Document Type: Fieldwork
Completed Date: 12/15/2017
Comments: Not reported

Completed Area Name: PROJECT WIDE
Completed Sub Area Name: Not reported
Completed Document Type: Fieldwork
Completed Date: 12/19/2017
Comments: Not reported

Completed Area Name: PROJECT WIDE
Completed Sub Area Name: Not reported
Completed Document Type: Fieldwork
Completed Date: 12/19/2017
Comments: Not reported

Completed Area Name: PROJECT WIDE
Completed Sub Area Name: Not reported
Completed Document Type: Fieldwork
Completed Date: 12/29/2017
Comments: Not reported

Completed Area Name: PROJECT WIDE
Completed Sub Area Name: Not reported
Completed Document Type: Fieldwork
Completed Date: 12/29/2017
Comments: Not reported

Map ID
Direction
Distance
Elevation

MAP FINDINGS

Site

Database(s)

EDR ID Number
EPA ID Number

RIVERSIDE AGRICULTURAL PARK (Continued)

S110367616

Completed Area Name: PROJECT WIDE
Completed Sub Area Name: Not reported
Completed Document Type: Fieldwork
Completed Date: 12/29/2017
Comments: Not reported

Completed Area Name: PROJECT WIDE
Completed Sub Area Name: Not reported
Completed Document Type: Fieldwork
Completed Date: 12/29/2017
Comments: Not reported

Completed Area Name: PROJECT WIDE
Completed Sub Area Name: Not reported
Completed Document Type: Fieldwork
Completed Date: 12/29/2017
Comments: Not reported

Completed Area Name: PROJECT WIDE
Completed Sub Area Name: Not reported
Completed Document Type: Fieldwork
Completed Date: 12/29/2017
Comments: Not reported

Completed Area Name: PROJECT WIDE
Completed Sub Area Name: Not reported
Completed Document Type: Fieldwork
Completed Date: 06/28/2017
Comments: Ag Park Oversight Report 6-28-2017

Completed Area Name: PROJECT WIDE
Completed Sub Area Name: Not reported
Completed Document Type: Fieldwork
Completed Date: 06/28/2017
Comments: FRA Field Update 6-28-2017

Completed Area Name: PROJECT WIDE
Completed Sub Area Name: Not reported
Completed Document Type: Fieldwork
Completed Date: 06/27/2017
Comments: FRA Field Update 6-27-2017

Completed Area Name: PROJECT WIDE
Completed Sub Area Name: Not reported
Completed Document Type: Fieldwork
Completed Date: 06/27/2017
Comments: Ag Park DTSC Oversight Report 6-272017

Completed Area Name: PROJECT WIDE
Completed Sub Area Name: Not reported
Completed Document Type: Fieldwork
Completed Date: 06/26/2017
Comments: Ag Park Air Dust DTSC Oversight Report 6/26/2017

Completed Area Name: PROJECT WIDE
Completed Sub Area Name: Not reported
Completed Document Type: Fieldwork

Map ID
Direction
Distance
Elevation

MAP FINDINGS

Site

Database(s)

EDR ID Number
EPA ID Number

RIVERSIDE AGRICULTURAL PARK (Continued)

S110367616

Completed Date: 06/23/2017
Comments: Ag Park Air Dust DTSC Oversight Report 6-23-2017

Completed Area Name: PROJECT WIDE
Completed Sub Area Name: Not reported
Completed Document Type: Fieldwork
Completed Date: 07/21/2017
Comments: FRA Ag Park - Daily Update July 21 2017

Completed Area Name: PROJECT WIDE
Completed Sub Area Name: Not reported
Completed Document Type: Fieldwork
Completed Date: 07/20/2017
Comments: Ag Park Air Dust DTSC Oversight Report 7/20/2017

Completed Area Name: PROJECT WIDE
Completed Sub Area Name: Not reported
Completed Document Type: Fieldwork
Completed Date: 07/20/2017
Comments: Ag Park Oversight Report 7-20-2017

Completed Area Name: PROJECT WIDE
Completed Sub Area Name: Not reported
Completed Document Type: Fieldwork
Completed Date: 07/05/2017
Comments: Ag Park Air Dust DTSC Oversight Report 7/7/2017

Completed Area Name: PROJECT WIDE
Completed Sub Area Name: Not reported
Completed Document Type: Fieldwork
Completed Date: 07/10/2017
Comments: Ag Park Oversight Report 7-10-2017

Completed Area Name: PROJECT WIDE
Completed Sub Area Name: Not reported
Completed Document Type: Fieldwork
Completed Date: 07/27/2017
Comments: FRA Ag Park - Daily Update July 27 2017

Completed Area Name: PROJECT WIDE
Completed Sub Area Name: Not reported
Completed Document Type: Fieldwork
Completed Date: 07/19/2017
Comments: DTSC Daily Combined Field Report for July 19 2017

Completed Area Name: PROJECT WIDE
Completed Sub Area Name: Not reported
Completed Document Type: Fieldwork
Completed Date: 07/31/2017
Comments: Not reported

Completed Area Name: PROJECT WIDE
Completed Sub Area Name: Not reported
Completed Document Type: Fieldwork
Completed Date: 07/31/2017
Comments: Not reported

Map ID
Direction
Distance
Elevation

MAP FINDINGS

Site

Database(s)

EDR ID Number
EPA ID Number

RIVERSIDE AGRICULTURAL PARK (Continued)

S110367616

Completed Area Name: PROJECT WIDE
Completed Sub Area Name: Not reported
Completed Document Type: Fieldwork
Completed Date: 07/31/2017
Comments: Not reported

Completed Area Name: PROJECT WIDE
Completed Sub Area Name: Not reported
Completed Document Type: Fieldwork
Completed Date: 09/21/2017
Comments: Not reported

Completed Area Name: PROJECT WIDE
Completed Sub Area Name: Not reported
Completed Document Type: Fieldwork
Completed Date: 09/21/2017
Comments: Not reported

Completed Area Name: PROJECT WIDE
Completed Sub Area Name: Not reported
Completed Document Type: Fieldwork
Completed Date: 09/21/2017
Comments: Not reported

Completed Area Name: PROJECT WIDE
Completed Sub Area Name: Not reported
Completed Document Type: Fieldwork
Completed Date: 09/21/2017
Comments: Not reported

Completed Area Name: PROJECT WIDE
Completed Sub Area Name: Not reported
Completed Document Type: Fieldwork
Completed Date: 09/21/2017
Comments: Not reported

Completed Area Name: PROJECT WIDE
Completed Sub Area Name: Not reported
Completed Document Type: Fieldwork
Completed Date: 09/22/2017
Comments: Not reported

Completed Area Name: PROJECT WIDE
Completed Sub Area Name: Not reported
Completed Document Type: Fieldwork
Completed Date: 09/22/2017
Comments: Not reported

Completed Area Name: PROJECT WIDE
Completed Sub Area Name: Not reported
Completed Document Type: Fieldwork
Completed Date: 09/22/2017
Comments: Not reported

Completed Area Name: PROJECT WIDE
Completed Sub Area Name: Not reported
Completed Document Type: Fieldwork

Map ID
Direction
Distance
Elevation

MAP FINDINGS

Site

Database(s)

EDR ID Number
EPA ID Number

RIVERSIDE AGRICULTURAL PARK (Continued)

S110367616

Completed Date: 09/25/2017
Comments: Not reported

Completed Area Name: PROJECT WIDE
Completed Sub Area Name: Not reported
Completed Document Type: Fieldwork
Completed Date: 09/26/2017
Comments: Not reported

Completed Area Name: PROJECT WIDE
Completed Sub Area Name: Not reported
Completed Document Type: Fieldwork
Completed Date: 09/26/2017
Comments: Not reported

Completed Area Name: PROJECT WIDE
Completed Sub Area Name: Not reported
Completed Document Type: Fieldwork
Completed Date: 09/26/2017
Comments: Not reported

Completed Area Name: PROJECT WIDE
Completed Sub Area Name: Not reported
Completed Document Type: Fieldwork
Completed Date: 09/27/2017
Comments: Not reported

Completed Area Name: PROJECT WIDE
Completed Sub Area Name: Not reported
Completed Document Type: Fieldwork
Completed Date: 09/28/2017
Comments: Not reported

Completed Area Name: PROJECT WIDE
Completed Sub Area Name: Not reported
Completed Document Type: Fieldwork
Completed Date: 09/28/2017
Comments: Not reported

Completed Area Name: PROJECT WIDE
Completed Sub Area Name: Not reported
Completed Document Type: Fieldwork
Completed Date: 09/28/2017
Comments: Not reported

Completed Area Name: PROJECT WIDE
Completed Sub Area Name: Not reported
Completed Document Type: Fieldwork
Completed Date: 10/02/2017
Comments: Not reported

Completed Area Name: PROJECT WIDE
Completed Sub Area Name: Not reported
Completed Document Type: Fieldwork
Completed Date: 10/02/2017
Comments: Not reported

Map ID
Direction
Distance
Elevation

MAP FINDINGS

Site

Database(s)

EDR ID Number
EPA ID Number

RIVERSIDE AGRICULTURAL PARK (Continued)

S110367616

Completed Area Name: PROJECT WIDE
Completed Sub Area Name: Not reported
Completed Document Type: Fieldwork
Completed Date: 10/02/2017
Comments: Not reported

Completed Area Name: PROJECT WIDE
Completed Sub Area Name: Not reported
Completed Document Type: Fieldwork
Completed Date: 10/04/2017
Comments: Not reported

Completed Area Name: PROJECT WIDE
Completed Sub Area Name: Not reported
Completed Document Type: Fieldwork
Completed Date: 10/04/2017
Comments: Not reported

Completed Area Name: PROJECT WIDE
Completed Sub Area Name: Not reported
Completed Document Type: Fieldwork
Completed Date: 10/04/2017
Comments: Not reported

Completed Area Name: PROJECT WIDE
Completed Sub Area Name: Not reported
Completed Document Type: Fieldwork
Completed Date: 10/04/2017
Comments: Not reported

Completed Area Name: PROJECT WIDE
Completed Sub Area Name: Not reported
Completed Document Type: Fieldwork
Completed Date: 10/05/2017
Comments: Not reported

Completed Area Name: PROJECT WIDE
Completed Sub Area Name: Not reported
Completed Document Type: Fieldwork
Completed Date: 10/05/2017
Comments: Not reported

Completed Area Name: PROJECT WIDE
Completed Sub Area Name: Not reported
Completed Document Type: Fieldwork
Completed Date: 10/05/2017
Comments: Not reported

Completed Area Name: PROJECT WIDE
Completed Sub Area Name: Not reported
Completed Document Type: Fieldwork
Completed Date: 10/05/2017
Comments: Not reported

Completed Area Name: PROJECT WIDE
Completed Sub Area Name: Not reported
Completed Document Type: Fieldwork

Map ID
Direction
Distance
Elevation

MAP FINDINGS

Site

Database(s)

EDR ID Number
EPA ID Number

RIVERSIDE AGRICULTURAL PARK (Continued)

S110367616

Completed Date: 10/06/2017
Comments: Not reported

Completed Area Name: PROJECT WIDE
Completed Sub Area Name: Not reported
Completed Document Type: Fieldwork
Completed Date: 10/06/2017
Comments: Not reported

Completed Area Name: PROJECT WIDE
Completed Sub Area Name: Not reported
Completed Document Type: Fieldwork
Completed Date: 10/10/2017
Comments: Not reported

Completed Area Name: PROJECT WIDE
Completed Sub Area Name: Not reported
Completed Document Type: Fieldwork
Completed Date: 10/10/2017
Comments: Not reported

Completed Area Name: PROJECT WIDE
Completed Sub Area Name: Not reported
Completed Document Type: Fieldwork
Completed Date: 10/10/2017
Comments: Not reported

Completed Area Name: PROJECT WIDE
Completed Sub Area Name: Not reported
Completed Document Type: Fieldwork
Completed Date: 08/25/2017
Comments: Not reported

Completed Area Name: PROJECT WIDE
Completed Sub Area Name: Not reported
Completed Document Type: Fieldwork
Completed Date: 08/29/2017
Comments: Not reported

Completed Area Name: PROJECT WIDE
Completed Sub Area Name: Not reported
Completed Document Type: Fieldwork
Completed Date: 08/29/2017
Comments: Not reported

Completed Area Name: PROJECT WIDE
Completed Sub Area Name: Not reported
Completed Document Type: Fieldwork
Completed Date: 08/29/2017
Comments: Not reported

Completed Area Name: PROJECT WIDE
Completed Sub Area Name: Not reported
Completed Document Type: Fieldwork
Completed Date: 08/29/2017
Comments: Not reported

Map ID
Direction
Distance
Elevation

MAP FINDINGS

Site

Database(s)

EDR ID Number
EPA ID Number

RIVERSIDE AGRICULTURAL PARK (Continued)

S110367616

Completed Area Name: PROJECT WIDE
Completed Sub Area Name: Not reported
Completed Document Type: Fieldwork
Completed Date: 08/29/2017
Comments: Not reported

Completed Area Name: PROJECT WIDE
Completed Sub Area Name: Not reported
Completed Document Type: Fieldwork
Completed Date: 08/30/2017
Comments: Not reported

Completed Area Name: PROJECT WIDE
Completed Sub Area Name: Not reported
Completed Document Type: Fieldwork
Completed Date: 08/31/2017
Comments: Not reported

Completed Area Name: PROJECT WIDE
Completed Sub Area Name: Not reported
Completed Document Type: Fieldwork
Completed Date: 08/31/2017
Comments: Not reported

Completed Area Name: PROJECT WIDE
Completed Sub Area Name: Not reported
Completed Document Type: Fieldwork
Completed Date: 08/31/2017
Comments: Not reported

Completed Area Name: PROJECT WIDE
Completed Sub Area Name: Not reported
Completed Document Type: Fieldwork
Completed Date: 09/11/2017
Comments: Not reported

Completed Area Name: PROJECT WIDE
Completed Sub Area Name: Not reported
Completed Document Type: Fieldwork
Completed Date: 09/11/2017
Comments: Not reported

Completed Area Name: PROJECT WIDE
Completed Sub Area Name: Not reported
Completed Document Type: Fieldwork
Completed Date: 09/11/2017
Comments: Not reported

Completed Area Name: PROJECT WIDE
Completed Sub Area Name: Not reported
Completed Document Type: Fieldwork
Completed Date: 09/11/2017
Comments: Not reported

Completed Area Name: PROJECT WIDE
Completed Sub Area Name: Not reported
Completed Document Type: Fieldwork

Map ID
Direction
Distance
Elevation

MAP FINDINGS

Site

Database(s)

EDR ID Number
EPA ID Number

RIVERSIDE AGRICULTURAL PARK (Continued)

S110367616

Completed Date: 09/11/2017
Comments: Not reported

Completed Area Name: PROJECT WIDE
Completed Sub Area Name: Not reported
Completed Document Type: Fieldwork
Completed Date: 09/11/2017
Comments: Not reported

Completed Area Name: PROJECT WIDE
Completed Sub Area Name: Not reported
Completed Document Type: Fieldwork
Completed Date: 12/29/2017
Comments: Not reported

Completed Area Name: PROJECT WIDE
Completed Sub Area Name: Not reported
Completed Document Type: Fieldwork
Completed Date: 01/11/2018
Comments: Not reported

Completed Area Name: PROJECT WIDE
Completed Sub Area Name: Not reported
Completed Document Type: Fieldwork
Completed Date: 01/11/2018
Comments: Not reported

Completed Area Name: PROJECT WIDE
Completed Sub Area Name: Not reported
Completed Document Type: Fieldwork
Completed Date: 01/11/2018
Comments: Not reported

Completed Area Name: PROJECT WIDE
Completed Sub Area Name: Not reported
Completed Document Type: Fieldwork
Completed Date: 01/11/2018
Comments: Not reported

Completed Area Name: PROJECT WIDE
Completed Sub Area Name: Not reported
Completed Document Type: Fieldwork
Completed Date: 01/11/2018
Comments: Not reported

Completed Area Name: PROJECT WIDE
Completed Sub Area Name: Not reported
Completed Document Type: Fieldwork
Completed Date: 01/11/2018
Comments: Not reported

Completed Area Name: PROJECT WIDE
Completed Sub Area Name: Not reported
Completed Document Type: Fieldwork
Completed Date: 01/11/2018
Comments: Not reported

Map ID
Direction
Distance
Elevation

MAP FINDINGS

Site

Database(s)

EDR ID Number
EPA ID Number

RIVERSIDE AGRICULTURAL PARK (Continued)

S110367616

Completed Area Name: PROJECT WIDE
Completed Sub Area Name: Not reported
Completed Document Type: Fieldwork
Completed Date: 01/11/2018
Comments: Not reported

Completed Area Name: PROJECT WIDE
Completed Sub Area Name: Not reported
Completed Document Type: Fieldwork
Completed Date: 01/16/2018
Comments: Not reported

Completed Area Name: PROJECT WIDE
Completed Sub Area Name: Not reported
Completed Document Type: Fieldwork
Completed Date: 01/16/2018
Comments: Not reported

Completed Area Name: PROJECT WIDE
Completed Sub Area Name: Not reported
Completed Document Type: Fieldwork
Completed Date: 01/16/2018
Comments: Not reported

Completed Area Name: PROJECT WIDE
Completed Sub Area Name: Not reported
Completed Document Type: Fieldwork
Completed Date: 01/17/2018
Comments: Not reported

Completed Area Name: PROJECT WIDE
Completed Sub Area Name: Not reported
Completed Document Type: Fieldwork
Completed Date: 01/22/2018
Comments: Not reported

Completed Area Name: PROJECT WIDE
Completed Sub Area Name: Not reported
Completed Document Type: AB 389 Response Plan
Completed Date: 01/31/2018
Comments: Request for Alternative Soil Cleanup Goal - Letter request

Completed Area Name: PROJECT WIDE
Completed Sub Area Name: Not reported
Completed Document Type: Other Report
Completed Date: 03/11/2019
Comments: Not reported

Completed Area Name: PROJECT WIDE
Completed Sub Area Name: Not reported
Completed Document Type: Fieldwork
Completed Date: 10/23/2017
Comments: Not reported

Completed Area Name: PROJECT WIDE
Completed Sub Area Name: Not reported
Completed Document Type: Fieldwork

Map ID
Direction
Distance
Elevation

MAP FINDINGS

Site

Database(s)

EDR ID Number
EPA ID Number

RIVERSIDE AGRICULTURAL PARK (Continued)

S110367616

Completed Date: 10/24/2017
Comments: Not reported

Completed Area Name: PROJECT WIDE
Completed Sub Area Name: Not reported
Completed Document Type: Fieldwork
Completed Date: 10/24/2017
Comments: Not reported

Completed Area Name: PROJECT WIDE
Completed Sub Area Name: Not reported
Completed Document Type: Fieldwork
Completed Date: 10/24/2017
Comments: Not reported

Completed Area Name: PROJECT WIDE
Completed Sub Area Name: Not reported
Completed Document Type: Fieldwork
Completed Date: 10/25/2017
Comments: Not reported

Completed Area Name: PROJECT WIDE
Completed Sub Area Name: Not reported
Completed Document Type: Fieldwork
Completed Date: 10/25/2017
Comments: Not reported

Completed Area Name: PROJECT WIDE
Completed Sub Area Name: Not reported
Completed Document Type: Fieldwork
Completed Date: 10/26/2017
Comments: Not reported

Completed Area Name: PROJECT WIDE
Completed Sub Area Name: Not reported
Completed Document Type: Fieldwork
Completed Date: 10/30/2017
Comments: Not reported

Completed Area Name: PROJECT WIDE
Completed Sub Area Name: Not reported
Completed Document Type: Fieldwork
Completed Date: 10/30/2017
Comments: Not reported

Completed Area Name: PROJECT WIDE
Completed Sub Area Name: Not reported
Completed Document Type: Fieldwork
Completed Date: 10/31/2017
Comments: Not reported

Completed Area Name: PROJECT WIDE
Completed Sub Area Name: Not reported
Completed Document Type: Fieldwork
Completed Date: 10/31/2017
Comments: Not reported

Map ID
Direction
Distance
Elevation

MAP FINDINGS

Site

Database(s)

EDR ID Number
EPA ID Number

RIVERSIDE AGRICULTURAL PARK (Continued)

S110367616

Completed Area Name: PROJECT WIDE
Completed Sub Area Name: Not reported
Completed Document Type: Fieldwork
Completed Date: 10/31/2017
Comments: Not reported

Completed Area Name: PROJECT WIDE
Completed Sub Area Name: Not reported
Completed Document Type: Fieldwork
Completed Date: 10/31/2017
Comments: Not reported

Completed Area Name: PROJECT WIDE
Completed Sub Area Name: Not reported
Completed Document Type: Fieldwork
Completed Date: 10/31/2017
Comments: Not reported

Completed Area Name: PROJECT WIDE
Completed Sub Area Name: Not reported
Completed Document Type: Fieldwork
Completed Date: 11/01/2017
Comments: Not reported

Completed Area Name: PROJECT WIDE
Completed Sub Area Name: Not reported
Completed Document Type: Fieldwork
Completed Date: 11/02/2017
Comments: Not reported

Completed Area Name: PROJECT WIDE
Completed Sub Area Name: Not reported
Completed Document Type: Fieldwork
Completed Date: 06/21/2017
Comments: FRA Ag Park - Air Sample Results May 2017

Completed Area Name: PROJECT WIDE
Completed Sub Area Name: Not reported
Completed Document Type: Fieldwork
Completed Date: 08/01/2017
Comments: Not reported

Completed Area Name: PROJECT WIDE
Completed Sub Area Name: Not reported
Completed Document Type: Fieldwork
Completed Date: 08/01/2017
Comments: Not reported

Completed Area Name: PROJECT WIDE
Completed Sub Area Name: Not reported
Completed Document Type: Fieldwork
Completed Date: 08/01/2017
Comments: Not reported

Completed Area Name: PROJECT WIDE
Completed Sub Area Name: Not reported
Completed Document Type: Fieldwork

Map ID
Direction
Distance
Elevation

MAP FINDINGS

Site

Database(s)

EDR ID Number
EPA ID Number

RIVERSIDE AGRICULTURAL PARK (Continued)

S110367616

Completed Date: 08/01/2017
Comments: Not reported

Completed Area Name: PROJECT WIDE
Completed Sub Area Name: Not reported
Completed Document Type: Fieldwork
Completed Date: 08/01/2017
Comments: Not reported

Completed Area Name: PROJECT WIDE
Completed Sub Area Name: Not reported
Completed Document Type: Fieldwork
Completed Date: 08/02/2017
Comments: Not reported

Completed Area Name: PROJECT WIDE
Completed Sub Area Name: Not reported
Completed Document Type: Fieldwork
Completed Date: 08/02/2017
Comments: Not reported

Completed Area Name: PROJECT WIDE
Completed Sub Area Name: Not reported
Completed Document Type: Fieldwork
Completed Date: 08/02/2017
Comments: Not reported

Completed Area Name: PROJECT WIDE
Completed Sub Area Name: Not reported
Completed Document Type: Fieldwork
Completed Date: 08/02/2017
Comments: Not reported

Completed Area Name: PROJECT WIDE
Completed Sub Area Name: Not reported
Completed Document Type: Fieldwork
Completed Date: 08/02/2017
Comments: Not reported

Completed Area Name: PROJECT WIDE
Completed Sub Area Name: Not reported
Completed Document Type: Fieldwork
Completed Date: 08/02/2017
Comments: Not reported

Completed Area Name: PROJECT WIDE
Completed Sub Area Name: Not reported
Completed Document Type: Fieldwork
Completed Date: 08/02/2017
Comments: Not reported

Completed Area Name: PROJECT WIDE
Completed Sub Area Name: Not reported
Completed Document Type: Fieldwork
Completed Date: 08/02/2017
Comments: Not reported

Map ID
Direction
Distance
Elevation

MAP FINDINGS

Site

Database(s)

EDR ID Number
EPA ID Number

RIVERSIDE AGRICULTURAL PARK (Continued)

S110367616

Completed Area Name: PROJECT WIDE
Completed Sub Area Name: Not reported
Completed Document Type: Fieldwork
Completed Date: 08/02/2017
Comments: Not reported

Completed Area Name: PROJECT WIDE
Completed Sub Area Name: Not reported
Completed Document Type: Fieldwork
Completed Date: 08/03/2017
Comments: Not reported

Completed Area Name: PROJECT WIDE
Completed Sub Area Name: Not reported
Completed Document Type: Fieldwork
Completed Date: 08/15/2017
Comments: Not reported

Completed Area Name: PROJECT WIDE
Completed Sub Area Name: Not reported
Completed Document Type: Fieldwork
Completed Date: 08/15/2017
Comments: Not reported

Completed Area Name: PROJECT WIDE
Completed Sub Area Name: Not reported
Completed Document Type: Fieldwork
Completed Date: 08/16/2017
Comments: Not reported

Completed Area Name: PROJECT WIDE
Completed Sub Area Name: Not reported
Completed Document Type: Fieldwork
Completed Date: 08/17/2017
Comments: Not reported

Completed Area Name: PROJECT WIDE
Completed Sub Area Name: Not reported
Completed Document Type: Fieldwork
Completed Date: 08/17/2017
Comments: Not reported

Completed Area Name: PROJECT WIDE
Completed Sub Area Name: Not reported
Completed Document Type: Fieldwork
Completed Date: 08/17/2017
Comments: Not reported

Completed Area Name: PROJECT WIDE
Completed Sub Area Name: Not reported
Completed Document Type: Fieldwork
Completed Date: 08/21/2017
Comments: Not reported

Completed Area Name: PROJECT WIDE
Completed Sub Area Name: Not reported
Completed Document Type: Fieldwork

Map ID
Direction
Distance
Elevation

MAP FINDINGS

Site

Database(s)

EDR ID Number
EPA ID Number

RIVERSIDE AGRICULTURAL PARK (Continued)

S110367616

Completed Date: 08/21/2017
Comments: Not reported

Completed Area Name: PROJECT WIDE
Completed Sub Area Name: Not reported
Completed Document Type: Fieldwork
Completed Date: 08/21/2017
Comments: Not reported

Completed Area Name: PROJECT WIDE
Completed Sub Area Name: Not reported
Completed Document Type: Fieldwork
Completed Date: 08/21/2017
Comments: Not reported

Completed Area Name: PROJECT WIDE
Completed Sub Area Name: Not reported
Completed Document Type: Fieldwork
Completed Date: 08/22/2017
Comments: Not reported

Completed Area Name: PROJECT WIDE
Completed Sub Area Name: Not reported
Completed Document Type: Fieldwork
Completed Date: 08/22/2017
Comments: Not reported

Completed Area Name: PROJECT WIDE
Completed Sub Area Name: Not reported
Completed Document Type: Fieldwork
Completed Date: 08/24/2017
Comments: Not reported

Completed Area Name: PROJECT WIDE
Completed Sub Area Name: Not reported
Completed Document Type: Fieldwork
Completed Date: 08/24/2017
Comments: Not reported

Completed Area Name: PROJECT WIDE
Completed Sub Area Name: Not reported
Completed Document Type: Fieldwork
Completed Date: 08/24/2017
Comments: Not reported

Completed Area Name: PROJECT WIDE
Completed Sub Area Name: Not reported
Completed Document Type: Fieldwork
Completed Date: 08/24/2017
Comments: Not reported

Completed Area Name: PROJECT WIDE
Completed Sub Area Name: Not reported
Completed Document Type: AB 389 Response Plan
Completed Date: 08/04/2006
Comments: Response Plan Approval Letter and Response to Comment document.

Map ID
Direction
Distance
Elevation

MAP FINDINGS

Site

Database(s)

EDR ID Number
EPA ID Number

RIVERSIDE AGRICULTURAL PARK (Continued)

S110367616

Completed Area Name: PROJECT WIDE
Completed Sub Area Name: Not reported
Completed Document Type: Other Report
Completed Date: 03/03/2006
Comments:

The results of the dioxin/furan co-location study were provided to DTSC for review and comment. All parties agreed that the co-location was strongly demonstrated in the PCB excavation area. The dioxins detected independently of the PCBs will be studied further and the information will be provided under separate cover.

Completed Area Name: PROJECT WIDE
Completed Sub Area Name: Not reported
Completed Document Type: *Correspondence - Received
Completed Date: 10/02/2008
Comments:

A letter was issued indicating DTSC's approval of the phased approach.
Not reported

Completed Area Name: PROJECT WIDE
Completed Sub Area Name: Not reported
Completed Document Type: Public Notice
Completed Date: 03/27/2009
Comments:

This Public Notice was completed and distributed by the PPS contact for the project.

Completed Area Name: PROJECT WIDE
Completed Sub Area Name: Not reported
Completed Document Type: Remedial Action Completion Report
Completed Date: 06/10/2010
Comments:

Not reported

Completed Area Name: PROJECT WIDE
Completed Sub Area Name: Not reported
Completed Document Type: Remedial Action Completion Report
Completed Date: 04/01/2014
Comments:

Not reported

Completed Area Name: PROJECT WIDE
Completed Sub Area Name: Not reported
Completed Document Type: Site Characterization Workplan
Completed Date: 12/12/2012
Comments:

Geologist to conduct site visit to approve sample location for groundwater

Completed Area Name: PROJECT WIDE
Completed Sub Area Name: Not reported
Completed Document Type: Site Characterization Report
Completed Date: 01/07/2014
Comments:

Completed, with recommendation for additional limited assessment for further ecological evaluation.

Completed Area Name: PROJECT WIDE
Completed Sub Area Name: Not reported
Completed Document Type: Remedial Action Implementation Workplan
Completed Date: 06/28/2013
Comments:

Phase 2 Activity summary approved

Completed Area Name: PROJECT WIDE

Map ID
Direction
Distance
Elevation

MAP FINDINGS

Site

Database(s)

EDR ID Number
EPA ID Number

RIVERSIDE AGRICULTURAL PARK (Continued)

S110367616

Completed Sub Area Name: Not reported
Completed Document Type: Work Notice
Completed Date: 06/03/2013
Comments: Completed and mailed by Proponent

Completed Area Name: PROJECT WIDE
Completed Sub Area Name: Not reported
Completed Document Type: Fieldwork
Completed Date: 10/01/2013
Comments: Field work update

Completed Area Name: PROJECT WIDE
Completed Sub Area Name: Not reported
Completed Document Type: Risk Assessment Report
Completed Date: 01/06/2014
Comments: An additional biological survey and limited sampling will be required.
Not reported

Completed Area Name: PROJECT WIDE
Completed Sub Area Name: Not reported
Completed Document Type: Fieldwork
Completed Date: 10/02/2013
Comments: Field Report

Completed Area Name: PROJECT WIDE
Completed Sub Area Name: Not reported
Completed Document Type: Fieldwork
Completed Date: 10/03/2013
Comments: Field Update

Completed Area Name: PROJECT WIDE
Completed Sub Area Name: Not reported
Completed Document Type: Fieldwork
Completed Date: 10/03/2013
Comments: DTSC Site Visit report

Completed Area Name: PROJECT WIDE
Completed Sub Area Name: Not reported
Completed Document Type: Fieldwork
Completed Date: 10/04/2013
Comments: Field updates

Completed Area Name: PROJECT WIDE
Completed Sub Area Name: Not reported
Completed Document Type: Fieldwork
Completed Date: 10/04/2013
Comments: Field work update 10/4/2013

Completed Area Name: PROJECT WIDE
Completed Sub Area Name: Not reported
Completed Document Type: Fieldwork
Completed Date: 10/08/2013
Comments: Field Update for 10/7/2013

Completed Area Name: PROJECT WIDE
Completed Sub Area Name: Not reported
Completed Document Type: Fieldwork

Map ID
Direction
Distance
Elevation

MAP FINDINGS

Site

Database(s)

EDR ID Number
EPA ID Number

RIVERSIDE AGRICULTURAL PARK (Continued)

S110367616

Completed Date: 10/10/2013
Comments: Field update for 10/10/2013

Completed Area Name: PROJECT WIDE
Completed Sub Area Name: Not reported
Completed Document Type: Fieldwork
Completed Date: 10/11/2013
Comments: Field Update 10/11/2013

Completed Area Name: PROJECT WIDE
Completed Sub Area Name: Not reported
Completed Document Type: Fieldwork
Completed Date: 10/14/2013
Comments: Field Update 10/14/2013

Completed Area Name: PROJECT WIDE
Completed Sub Area Name: Not reported
Completed Document Type: Other Report
Completed Date: 10/15/2013
Comments: Not reported

Completed Area Name: PROJECT WIDE
Completed Sub Area Name: Not reported
Completed Document Type: Fieldwork
Completed Date: 10/21/2013
Comments: Field Update 10/16/2013

Completed Area Name: PROJECT WIDE
Completed Sub Area Name: Not reported
Completed Document Type: Fieldwork
Completed Date: 10/21/2013
Comments: Field Update 10/17/2013

Completed Area Name: PROJECT WIDE
Completed Sub Area Name: Not reported
Completed Document Type: Fieldwork
Completed Date: 10/21/2013
Comments: Field Update 10/18/2013

Completed Area Name: PROJECT WIDE
Completed Sub Area Name: Not reported
Completed Document Type: Fieldwork
Completed Date: 10/08/2013
Comments: DTSC Site Visit report

Completed Area Name: PROJECT WIDE
Completed Sub Area Name: Not reported
Completed Document Type: Fieldwork
Completed Date: 10/15/2013
Comments: DTSC Site Visit

Completed Area Name: PROJECT WIDE
Completed Sub Area Name: Not reported
Completed Document Type: Fieldwork
Completed Date: 10/21/2013
Comments: DTSC Site Visit

Map ID
Direction
Distance
Elevation

MAP FINDINGS

Site

Database(s)

EDR ID Number
EPA ID Number

RIVERSIDE AGRICULTURAL PARK (Continued)

S110367616

Completed Area Name: PROJECT WIDE
Completed Sub Area Name: Not reported
Completed Document Type: Fieldwork
Completed Date: 10/22/2013
Comments: DTSC SITE VISIT

Completed Area Name: PROJECT WIDE
Completed Sub Area Name: Not reported
Completed Document Type: Fieldwork
Completed Date: 10/22/2013
Comments: FIELD UPDATE

Completed Area Name: PROJECT WIDE
Completed Sub Area Name: Not reported
Completed Document Type: Fieldwork
Completed Date: 10/21/2013
Comments: FIELD UPDATE 10/21/2013

Completed Area Name: PROJECT WIDE
Completed Sub Area Name: Not reported
Completed Document Type: Fieldwork
Completed Date: 10/23/2013
Comments: Field Update 10/23/2013

Completed Area Name: PROJECT WIDE
Completed Sub Area Name: Not reported
Completed Document Type: Fieldwork
Completed Date: 10/24/2013
Comments: Not reported

Completed Area Name: PROJECT WIDE
Completed Sub Area Name: Not reported
Completed Document Type: Fieldwork
Completed Date: 10/25/2013
Comments: Field Update 10/25/2013

Completed Area Name: PROJECT WIDE
Completed Sub Area Name: Not reported
Completed Document Type: Fieldwork
Completed Date: 10/28/2013
Comments: Field Update 10/28/2013

Completed Area Name: PROJECT WIDE
Completed Sub Area Name: Not reported
Completed Document Type: Fieldwork
Completed Date: 10/29/2013
Comments: Field Update 10/29/2013

Completed Area Name: PROJECT WIDE
Completed Sub Area Name: Not reported
Completed Document Type: Fieldwork
Completed Date: 10/30/2013
Comments: Field Update

Completed Area Name: PROJECT WIDE
Completed Sub Area Name: Not reported
Completed Document Type: Fieldwork

Map ID
Direction
Distance
Elevation

MAP FINDINGS

Site

Database(s)

EDR ID Number
EPA ID Number

RIVERSIDE AGRICULTURAL PARK (Continued)

S110367616

Completed Date: 11/01/2013
Comments: Field Update 11/1/2013

Completed Area Name: PROJECT WIDE
Completed Sub Area Name: Not reported
Completed Document Type: Fieldwork
Completed Date: 10/31/2013
Comments: Field Update 10/31/2013

Completed Area Name: PROJECT WIDE
Completed Sub Area Name: Not reported
Completed Document Type: Fieldwork
Completed Date: 11/04/2013
Comments: Field Update

Completed Area Name: PROJECT WIDE
Completed Sub Area Name: Not reported
Completed Document Type: Fieldwork
Completed Date: 11/05/2013
Comments: Field update 11/5/2013

Completed Area Name: PROJECT WIDE
Completed Sub Area Name: Not reported
Completed Document Type: Fieldwork
Completed Date: 11/06/2013
Comments: Field Update 11/6/2013

Completed Area Name: PROJECT WIDE
Completed Sub Area Name: Not reported
Completed Document Type: Fieldwork
Completed Date: 10/22/2013
Comments: DTSC Site Visit

Completed Area Name: PROJECT WIDE
Completed Sub Area Name: Not reported
Completed Document Type: Fieldwork
Completed Date: 10/24/2013
Comments: DTSC Site Visit 10/24/2013

Completed Area Name: PROJECT WIDE
Completed Sub Area Name: Not reported
Completed Document Type: Fieldwork
Completed Date: 11/07/2013
Comments: DTSC Site Visit 10/31/2013

Completed Area Name: PROJECT WIDE
Completed Sub Area Name: Not reported
Completed Document Type: Fieldwork
Completed Date: 11/07/2013
Comments: DTSC Site Visit 11/4/2013

Completed Area Name: PROJECT WIDE
Completed Sub Area Name: Not reported
Completed Document Type: Fieldwork
Completed Date: 11/04/2013
Comments: DTSC Site Visit - Off Site Portion (City of Riverside project)

Map ID
Direction
Distance
Elevation

MAP FINDINGS

Site

Database(s)

EDR ID Number
EPA ID Number

RIVERSIDE AGRICULTURAL PARK (Continued)

S110367616

Completed Area Name: PROJECT WIDE
Completed Sub Area Name: Not reported
Completed Document Type: Fieldwork
Completed Date: 11/05/2013
Comments: Field Update 11/5/2013

Completed Area Name: PROJECT WIDE
Completed Sub Area Name: Not reported
Completed Document Type: Fieldwork
Completed Date: 11/07/2013
Comments: Field Update

Completed Area Name: PROJECT WIDE
Completed Sub Area Name: Not reported
Completed Document Type: Fieldwork
Completed Date: 11/08/2013
Comments: Field Update

Completed Area Name: PROJECT WIDE
Completed Sub Area Name: Not reported
Completed Document Type: Fieldwork
Completed Date: 11/11/2013
Comments: Field Update

Completed Area Name: PROJECT WIDE
Completed Sub Area Name: Not reported
Completed Document Type: Fieldwork
Completed Date: 11/12/2013
Comments: Field Update

Completed Area Name: PROJECT WIDE
Completed Sub Area Name: Not reported
Completed Document Type: Fieldwork
Completed Date: 11/13/2013
Comments: Field Update

Completed Area Name: PROJECT WIDE
Completed Sub Area Name: Not reported
Completed Document Type: Fieldwork
Completed Date: 11/14/2013
Comments: Field Update

Completed Area Name: PROJECT WIDE
Completed Sub Area Name: Not reported
Completed Document Type: Fieldwork
Completed Date: 11/15/2013
Comments: Field Update

Completed Area Name: PROJECT WIDE
Completed Sub Area Name: Not reported
Completed Document Type: Fieldwork
Completed Date: 11/18/2013
Comments: Field Update

Completed Area Name: PROJECT WIDE
Completed Sub Area Name: Not reported
Completed Document Type: Fieldwork

Map ID
Direction
Distance
Elevation

MAP FINDINGS

Site

Database(s)

EDR ID Number
EPA ID Number

RIVERSIDE AGRICULTURAL PARK (Continued)

S110367616

Completed Date: 11/19/2013
Comments: Field Update

Completed Area Name: PROJECT WIDE
Completed Sub Area Name: Not reported
Completed Document Type: Fieldwork
Completed Date: 11/20/2013
Comments: Field Update

Completed Area Name: PROJECT WIDE
Completed Sub Area Name: Not reported
Completed Document Type: Fieldwork
Completed Date: 11/22/2013
Comments: Field Update

Completed Area Name: PROJECT WIDE
Completed Sub Area Name: Not reported
Completed Document Type: Fieldwork
Completed Date: 11/26/2013
Comments: Not reported

Completed Area Name: PROJECT WIDE
Completed Sub Area Name: Not reported
Completed Document Type: Fieldwork
Completed Date: 11/26/2013
Comments: Not reported

Completed Area Name: PROJECT WIDE
Completed Sub Area Name: Not reported
Completed Document Type: Fieldwork
Completed Date: 11/27/2013
Comments: Field Update

Completed Area Name: PROJECT WIDE
Completed Sub Area Name: Not reported
Completed Document Type: Fieldwork
Completed Date: 11/07/2013
Comments: Not reported

Completed Area Name: PROJECT WIDE
Completed Sub Area Name: Not reported
Completed Document Type: Fieldwork
Completed Date: 11/12/2013
Comments: Not reported

Completed Area Name: PROJECT WIDE
Completed Sub Area Name: Not reported
Completed Document Type: Fieldwork
Completed Date: 11/19/2013
Comments: Not reported

Completed Area Name: PROJECT WIDE
Completed Sub Area Name: Not reported
Completed Document Type: Fieldwork
Completed Date: 11/26/2013
Comments: Not reported

Map ID
Direction
Distance
Elevation

MAP FINDINGS

Site

Database(s)

EDR ID Number
EPA ID Number

RIVERSIDE AGRICULTURAL PARK (Continued)

S110367616

Completed Area Name: PROJECT WIDE
Completed Sub Area Name: Not reported
Completed Document Type: Fieldwork
Completed Date: 12/02/2013
Comments: Field Update for 12/2/2013

Completed Area Name: PROJECT WIDE
Completed Sub Area Name: Not reported
Completed Document Type: Fieldwork
Completed Date: 12/03/2013
Comments: Field Update 12/3/2013

Completed Area Name: PROJECT WIDE
Completed Sub Area Name: Not reported
Completed Document Type: Fieldwork
Completed Date: 12/05/2013
Comments: Field Update 12/5/2013

Completed Area Name: PROJECT WIDE
Completed Sub Area Name: Not reported
Completed Document Type: Fieldwork
Completed Date: 12/05/2013
Comments: DTSC Field Visit Report

Completed Area Name: PROJECT WIDE
Completed Sub Area Name: Not reported
Completed Document Type: Fieldwork
Completed Date: 12/06/2013
Comments: Field Update

Completed Area Name: PROJECT WIDE
Completed Sub Area Name: Not reported
Completed Document Type: Fieldwork
Completed Date: 12/09/2013
Comments: Field Update

Completed Area Name: PROJECT WIDE
Completed Sub Area Name: Not reported
Completed Document Type: Site Characterization Workplan
Completed Date: 02/19/2014
Comments: DTSC Approval letter

Completed Area Name: PROJECT WIDE
Completed Sub Area Name: Not reported
Completed Document Type: Fieldwork
Completed Date: 12/10/2013
Comments: Field Update

Completed Area Name: PROJECT WIDE
Completed Sub Area Name: Not reported
Completed Document Type: Site Characterization Report
Completed Date: 05/15/2014
Comments: Final report approved

Completed Area Name: PROJECT WIDE
Completed Sub Area Name: Not reported
Completed Document Type: Technical Report

Map ID
Direction
Distance
Elevation

MAP FINDINGS

Site

Database(s)

EDR ID Number
EPA ID Number

RIVERSIDE AGRICULTURAL PARK (Continued)

S110367616

Completed Date: 04/04/2006
Comments: Not reported

Completed Area Name: PROJECT WIDE
Completed Sub Area Name: Not reported
Completed Document Type: Site Characterization Workplan
Completed Date: 10/05/2005
Comments: Workplan to be implemented as part of the Response Plan implementation
Not reported

Completed Area Name: PROJECT WIDE
Completed Sub Area Name: Not reported
Completed Document Type: Monitoring Report
Completed Date: 02/06/2006
Comments: Groundwater monitoring report

Completed Area Name: PROJECT WIDE
Completed Sub Area Name: Not reported
Completed Document Type: Site Characterization Workplan
Completed Date: 08/15/2005
Comments: Soil gas Survey Work Plan

Completed Area Name: PROJECT WIDE
Completed Sub Area Name: Not reported
Completed Document Type: Site Characterization Report
Completed Date: 09/13/2005
Comments: Soil gas survey report

Completed Area Name: PROJECT WIDE
Completed Sub Area Name: Not reported
Completed Document Type: Technical Workplan
Completed Date: 10/30/2015
Comments: ADDENDUM SOIL SAMPLING WORK PLAN

Completed Area Name: PROJECT WIDE
Completed Sub Area Name: Not reported
Completed Document Type: Technical Workplan
Completed Date: 08/28/2015
Comments: WORK PLAN FOR SOIL ASSESSMENT AND GROUNDWATER MONITORING WELL INSTALLATIONS

Completed Area Name: PROJECT WIDE
Completed Sub Area Name: Not reported
Completed Document Type: Technical Report
Completed Date: 11/02/2015
Comments: Re-confirmation sampling

Completed Area Name: PROJECT WIDE
Completed Sub Area Name: Not reported
Completed Document Type: Site Characterization Report
Completed Date: 01/21/2016
Comments: Riverside Ag Park Soil Sampling Report (November 2015 Sampling Event)

Completed Area Name: PROJECT WIDE
Completed Sub Area Name: Not reported
Completed Document Type: AB 389 Response Plan
Completed Date: 03/25/2016

Map ID
Direction
Distance
Elevation

MAP FINDINGS

Site

Database(s)

EDR ID Number
EPA ID Number

RIVERSIDE AGRICULTURAL PARK (Continued)

S110367616

Comments: DTSC Conditional Approval of Additional Cleanup

Completed Area Name: PROJECT WIDE
Completed Sub Area Name: Not reported
Completed Document Type: Remedial Action Completion Report
Completed Date: 07/20/2018
Comments: Not reported

Completed Area Name: PROJECT WIDE
Completed Sub Area Name: Not reported
Completed Document Type: Monitoring Report
Completed Date: 03/12/2016
Comments: 4th Quarter 2015 Groundwater Sampling Report

Completed Area Name: PROJECT WIDE
Completed Sub Area Name: Not reported
Completed Document Type: Risk Assessment Report
Completed Date: 08/21/2012
Comments: Not reported

Completed Area Name: PROJECT WIDE
Completed Sub Area Name: Not reported
Completed Document Type: Fieldwork
Completed Date: 03/22/2016
Comments: DTSC Field Oversight Report 3/22/2016

Completed Area Name: PROJECT WIDE
Completed Sub Area Name: Not reported
Completed Document Type: Fieldwork
Completed Date: 03/23/2016
Comments: DTSC Field Oversight Report 3/23/2016

Completed Area Name: PROJECT WIDE
Completed Sub Area Name: Not reported
Completed Document Type: Fieldwork
Completed Date: 03/24/2016
Comments: Not reported

Completed Area Name: PROJECT WIDE
Completed Sub Area Name: Not reported
Completed Document Type: Other Report
Completed Date: 03/15/2016
Comments: Not reported

Completed Area Name: PROJECT WIDE
Completed Sub Area Name: Not reported
Completed Document Type: Fieldwork
Completed Date: 09/23/2013
Comments: Field report for 9-20-2013

Completed Area Name: PROJECT WIDE
Completed Sub Area Name: Not reported
Completed Document Type: Fieldwork
Completed Date: 09/24/2013
Comments: Field report for 9/24/2013

Completed Area Name: PROJECT WIDE

Map ID
Direction
Distance
Elevation

MAP FINDINGS

Site

Database(s)

EDR ID Number
EPA ID Number

RIVERSIDE AGRICULTURAL PARK (Continued)

S110367616

Completed Sub Area Name: Not reported
Completed Document Type: Fieldwork
Completed Date: 09/25/2013
Comments: Field report

Completed Area Name: PROJECT WIDE
Completed Sub Area Name: Not reported
Completed Document Type: Fieldwork
Completed Date: 09/26/2013
Comments: DTSC Conducted Field Oversight on 9/24/2013

Completed Area Name: PROJECT WIDE
Completed Sub Area Name: Not reported
Completed Document Type: Fieldwork
Completed Date: 09/30/2013
Comments: Field Report

Completed Area Name: PROJECT WIDE
Completed Sub Area Name: Not reported
Completed Document Type: Fieldwork
Completed Date: 09/26/2013
Comments: Field Update

Completed Area Name: PROJECT WIDE
Completed Sub Area Name: Not reported
Completed Document Type: Fieldwork
Completed Date: 03/28/2016
Comments: DTSC Field Oversight Report 3/25/2016

Completed Area Name: PROJECT WIDE
Completed Sub Area Name: Not reported
Completed Document Type: Fieldwork
Completed Date: 03/28/2016
Comments: DTSC Field Oversight Report 3/28/2016

Completed Area Name: PROJECT WIDE
Completed Sub Area Name: Not reported
Completed Document Type: Fieldwork
Completed Date: 03/30/2016
Comments: DTSC Field Oversight Report 3/29/2016

Completed Area Name: PROJECT WIDE
Completed Sub Area Name: Not reported
Completed Document Type: Fieldwork
Completed Date: 03/31/2016
Comments: Not reported

Completed Area Name: PROJECT WIDE
Completed Sub Area Name: Not reported
Completed Document Type: Fieldwork
Completed Date: 04/04/2016
Comments: DTSC Field Oversight Report 4/1/2016

Completed Area Name: PROJECT WIDE
Completed Sub Area Name: Not reported
Completed Document Type: Fieldwork
Completed Date: 04/04/2016

Map ID
Direction
Distance
Elevation

MAP FINDINGS

Site

Database(s)

EDR ID Number
EPA ID Number

RIVERSIDE AGRICULTURAL PARK (Continued)

S110367616

Comments: DTSC Field Oversight Report 4/4/2016

Completed Area Name: PROJECT WIDE
Completed Sub Area Name: Not reported
Completed Document Type: Fieldwork
Completed Date: 04/06/2016
Comments: DTSC Field Oversight Report 4/6/2016

Completed Area Name: PROJECT WIDE
Completed Sub Area Name: Not reported
Completed Document Type: Fieldwork
Completed Date: 04/05/2016
Comments: DTSC Field Oversight Report 4/05/2016

Completed Area Name: PROJECT WIDE
Completed Sub Area Name: Not reported
Completed Document Type: Fieldwork
Completed Date: 04/20/2016
Comments: DTSC Field Oversight Report 4/20/2016

Completed Area Name: PROJECT WIDE
Completed Sub Area Name: Not reported
Completed Document Type: Fieldwork
Completed Date: 04/18/2016
Comments: Not reported

Completed Area Name: PROJECT WIDE
Completed Sub Area Name: Not reported
Completed Document Type: Fieldwork
Completed Date: 11/02/2017
Comments: Not reported

Completed Area Name: PROJECT WIDE
Completed Sub Area Name: Not reported
Completed Document Type: Fieldwork
Completed Date: 11/02/2017
Comments: Not reported

Completed Area Name: PROJECT WIDE
Completed Sub Area Name: Not reported
Completed Document Type: Fieldwork
Completed Date: 11/07/2017
Comments: Not reported

Completed Area Name: PROJECT WIDE
Completed Sub Area Name: Not reported
Completed Document Type: Fieldwork
Completed Date: 11/07/2017
Comments: Not reported

Completed Area Name: PROJECT WIDE
Completed Sub Area Name: Not reported
Completed Document Type: Fieldwork
Completed Date: 11/07/2017
Comments: Not reported

Completed Area Name: PROJECT WIDE

Map ID
Direction
Distance
Elevation

MAP FINDINGS

Site

Database(s)

EDR ID Number
EPA ID Number

RIVERSIDE AGRICULTURAL PARK (Continued)

S110367616

Completed Sub Area Name: Not reported
Completed Document Type: Fieldwork
Completed Date: 11/07/2017
Comments: Not reported

Completed Area Name: PROJECT WIDE
Completed Sub Area Name: Not reported
Completed Document Type: Fieldwork
Completed Date: 11/07/2017
Comments: Not reported

Completed Area Name: PROJECT WIDE
Completed Sub Area Name: Not reported
Completed Document Type: Fieldwork
Completed Date: 11/08/2017
Comments: Not reported

Completed Area Name: PROJECT WIDE
Completed Sub Area Name: Not reported
Completed Document Type: Fieldwork
Completed Date: 11/08/2017
Comments: Not reported

Completed Area Name: PROJECT WIDE
Completed Sub Area Name: Not reported
Completed Document Type: Fieldwork
Completed Date: 11/08/2017
Comments: Not reported

Completed Area Name: PROJECT WIDE
Completed Sub Area Name: Not reported
Completed Document Type: Fieldwork
Completed Date: 11/09/2017
Comments: Not reported

Completed Area Name: PROJECT WIDE
Completed Sub Area Name: Not reported
Completed Document Type: Fieldwork
Completed Date: 11/13/2017
Comments: Not reported

Completed Area Name: PROJECT WIDE
Completed Sub Area Name: Not reported
Completed Document Type: Fieldwork
Completed Date: 11/13/2017
Comments: Not reported

Completed Area Name: PROJECT WIDE
Completed Sub Area Name: Not reported
Completed Document Type: Fieldwork
Completed Date: 11/13/2017
Comments: Not reported

Completed Area Name: PROJECT WIDE
Completed Sub Area Name: Not reported
Completed Document Type: Fieldwork
Completed Date: 11/17/2017

Map ID
Direction
Distance
Elevation

MAP FINDINGS

Site

Database(s)

EDR ID Number
EPA ID Number

RIVERSIDE AGRICULTURAL PARK (Continued)

S110367616

Comments: Not reported

Completed Area Name: PROJECT WIDE
Completed Sub Area Name: Not reported
Completed Document Type: Fieldwork
Completed Date: 11/17/2017
Comments: Not reported

Completed Area Name: PROJECT WIDE
Completed Sub Area Name: Not reported
Completed Document Type: Fieldwork
Completed Date: 08/03/2017
Comments: Not reported

Completed Area Name: PROJECT WIDE
Completed Sub Area Name: Not reported
Completed Document Type: Fieldwork
Completed Date: 08/07/2017
Comments: Not reported

Completed Area Name: PROJECT WIDE
Completed Sub Area Name: Not reported
Completed Document Type: Fieldwork
Completed Date: 08/07/2017
Comments: Not reported

Completed Area Name: PROJECT WIDE
Completed Sub Area Name: Not reported
Completed Document Type: Fieldwork
Completed Date: 08/07/2017
Comments: Not reported

Completed Area Name: PROJECT WIDE
Completed Sub Area Name: Not reported
Completed Document Type: Fieldwork
Completed Date: 08/07/2017
Comments: Not reported

Completed Area Name: PROJECT WIDE
Completed Sub Area Name: Not reported
Completed Document Type: Fieldwork
Completed Date: 08/07/2017
Comments: Not reported

Completed Area Name: PROJECT WIDE
Completed Sub Area Name: Not reported
Completed Document Type: Fieldwork
Completed Date: 08/08/2017
Comments: Not reported

Completed Area Name: PROJECT WIDE
Completed Sub Area Name: Not reported
Completed Document Type: Fieldwork
Completed Date: 08/08/2017
Comments: Not reported

Completed Area Name: PROJECT WIDE
Completed Sub Area Name: Not reported
Completed Document Type: Fieldwork
Completed Date: 08/08/2017
Comments: Not reported

Completed Area Name: PROJECT WIDE

Map ID
Direction
Distance
Elevation

MAP FINDINGS

Site

Database(s)

EDR ID Number
EPA ID Number

RIVERSIDE AGRICULTURAL PARK (Continued)

S110367616

Completed Sub Area Name: Not reported
Completed Document Type: Fieldwork
Completed Date: 08/09/2017
Comments: Not reported

Completed Area Name: PROJECT WIDE
Completed Sub Area Name: Not reported
Completed Document Type: Fieldwork
Completed Date: 08/10/2017
Comments: Not reported

Completed Area Name: PROJECT WIDE
Completed Sub Area Name: Not reported
Completed Document Type: Fieldwork
Completed Date: 08/10/2017
Comments: Not reported

Completed Area Name: PROJECT WIDE
Completed Sub Area Name: Not reported
Completed Document Type: Fieldwork
Completed Date: 08/10/2017
Comments: Not reported

Completed Area Name: PROJECT WIDE
Completed Sub Area Name: Not reported
Completed Document Type: Fieldwork
Completed Date: 08/10/2017
Comments: Not reported

Completed Area Name: PROJECT WIDE
Completed Sub Area Name: Not reported
Completed Document Type: Fieldwork
Completed Date: 08/11/2017
Comments: Not reported

Completed Area Name: PROJECT WIDE
Completed Sub Area Name: Not reported
Completed Document Type: Fieldwork
Completed Date: 08/15/2017
Comments: Not reported

Completed Area Name: PROJECT WIDE
Completed Sub Area Name: Not reported
Completed Document Type: Fieldwork
Completed Date: 08/15/2017
Comments: Not reported

Completed Area Name: PROJECT WIDE
Completed Sub Area Name: Not reported
Completed Document Type: Fieldwork
Completed Date: 10/11/2017
Comments: Not reported

Completed Area Name: PROJECT WIDE
Completed Sub Area Name: Not reported
Completed Document Type: Fieldwork
Completed Date: 10/11/2017

Map ID
Direction
Distance
Elevation

MAP FINDINGS

Site

Database(s)

EDR ID Number
EPA ID Number

RIVERSIDE AGRICULTURAL PARK (Continued)

S110367616

Comments: Not reported

Completed Area Name: PROJECT WIDE
Completed Sub Area Name: Not reported
Completed Document Type: Fieldwork
Completed Date: 10/12/2017
Comments: Not reported

Completed Area Name: PROJECT WIDE
Completed Sub Area Name: Not reported
Completed Document Type: Fieldwork
Completed Date: 10/16/2017
Comments: Not reported

Completed Area Name: PROJECT WIDE
Completed Sub Area Name: Not reported
Completed Document Type: Fieldwork
Completed Date: 10/16/2017
Comments: Not reported

Completed Area Name: PROJECT WIDE
Completed Sub Area Name: Not reported
Completed Document Type: Fieldwork
Completed Date: 10/16/2017
Comments: Not reported

Completed Area Name: PROJECT WIDE
Completed Sub Area Name: Not reported
Completed Document Type: Fieldwork
Completed Date: 10/16/2017
Comments: Not reported

Completed Area Name: PROJECT WIDE
Completed Sub Area Name: Not reported
Completed Document Type: Fieldwork
Completed Date: 10/17/2017
Comments: Not reported

Completed Area Name: PROJECT WIDE
Completed Sub Area Name: Not reported
Completed Document Type: Fieldwork
Completed Date: 10/17/2017
Comments: Not reported

Completed Area Name: PROJECT WIDE
Completed Sub Area Name: Not reported
Completed Document Type: Fieldwork
Completed Date: 10/17/2017
Comments: Not reported

Completed Area Name: PROJECT WIDE
Completed Sub Area Name: Not reported
Completed Document Type: Fieldwork
Completed Date: 10/19/2017
Comments: Not reported

Completed Area Name: PROJECT WIDE

Map ID
Direction
Distance
Elevation

MAP FINDINGS

Site

Database(s)

EDR ID Number
EPA ID Number

RIVERSIDE AGRICULTURAL PARK (Continued)

S110367616

Completed Sub Area Name: Not reported
Completed Document Type: Fieldwork
Completed Date: 10/19/2017
Comments: Not reported

Completed Area Name: PROJECT WIDE
Completed Sub Area Name: Not reported
Completed Document Type: Fieldwork
Completed Date: 10/19/2017
Comments: Not reported

Completed Area Name: PROJECT WIDE
Completed Sub Area Name: Not reported
Completed Document Type: Fieldwork
Completed Date: 10/20/2017
Comments: Not reported

Completed Area Name: PROJECT WIDE
Completed Sub Area Name: Not reported
Completed Document Type: Fieldwork
Completed Date: 10/20/2017
Comments: Not reported

Completed Area Name: PROJECT WIDE
Completed Sub Area Name: Not reported
Completed Document Type: Fieldwork
Completed Date: 10/23/2017
Comments: Not reported

Completed Area Name: PROJECT WIDE
Completed Sub Area Name: Not reported
Completed Document Type: Fieldwork
Completed Date: 09/11/2017
Comments: Not reported

Completed Area Name: PROJECT WIDE
Completed Sub Area Name: Not reported
Completed Document Type: Fieldwork
Completed Date: 09/11/2017
Comments: Not reported

Completed Area Name: PROJECT WIDE
Completed Sub Area Name: Not reported
Completed Document Type: Fieldwork
Completed Date: 09/11/2017
Comments: Not reported

Completed Area Name: PROJECT WIDE
Completed Sub Area Name: Not reported
Completed Document Type: Fieldwork
Completed Date: 09/11/2017
Comments: Not reported

Completed Area Name: PROJECT WIDE
Completed Sub Area Name: Not reported
Completed Document Type: Fieldwork
Completed Date: 09/11/2017

Map ID
Direction
Distance
Elevation

MAP FINDINGS

Site

Database(s)

EDR ID Number
EPA ID Number

RIVERSIDE AGRICULTURAL PARK (Continued)

S110367616

Comments: Not reported

Completed Area Name: PROJECT WIDE
Completed Sub Area Name: Not reported
Completed Document Type: Fieldwork
Completed Date: 09/12/2017
Comments: Not reported

Completed Area Name: PROJECT WIDE
Completed Sub Area Name: Not reported
Completed Document Type: Fieldwork
Completed Date: 09/12/2017
Comments: Not reported

Completed Area Name: PROJECT WIDE
Completed Sub Area Name: Not reported
Completed Document Type: Fieldwork
Completed Date: 09/12/2017
Comments: Not reported

Completed Area Name: PROJECT WIDE
Completed Sub Area Name: Not reported
Completed Document Type: Fieldwork
Completed Date: 09/12/2017
Comments: Not reported

Completed Area Name: PROJECT WIDE
Completed Sub Area Name: Not reported
Completed Document Type: Fieldwork
Completed Date: 09/13/2017
Comments: Not reported

Completed Area Name: PROJECT WIDE
Completed Sub Area Name: Not reported
Completed Document Type: Fieldwork
Completed Date: 09/18/2017
Comments: Not reported

Completed Area Name: PROJECT WIDE
Completed Sub Area Name: Not reported
Completed Document Type: Fieldwork
Completed Date: 09/18/2017
Comments: Not reported

Completed Area Name: PROJECT WIDE
Completed Sub Area Name: Not reported
Completed Document Type: Fieldwork
Completed Date: 09/18/2017
Comments: Not reported

Completed Area Name: PROJECT WIDE
Completed Sub Area Name: Not reported
Completed Document Type: Fieldwork
Completed Date: 09/18/2017
Comments: Not reported

Completed Area Name: PROJECT WIDE

Map ID
Direction
Distance
Elevation

MAP FINDINGS

Site

Database(s)

EDR ID Number
EPA ID Number

RIVERSIDE AGRICULTURAL PARK (Continued)

S110367616

Completed Sub Area Name: Not reported
Completed Document Type: Fieldwork
Completed Date: 09/18/2017
Comments: Not reported

Completed Area Name: PROJECT WIDE
Completed Sub Area Name: Not reported
Completed Document Type: Fieldwork
Completed Date: 09/21/2017
Comments: Not reported

Completed Area Name: PROJECT WIDE
Completed Sub Area Name: Not reported
Completed Document Type: Fieldwork
Completed Date: 11/30/2017
Comments: Not reported

Completed Area Name: PROJECT WIDE
Completed Sub Area Name: Not reported
Completed Document Type: Fieldwork
Completed Date: 11/30/2017
Comments: Not reported

Completed Area Name: PROJECT WIDE
Completed Sub Area Name: Not reported
Completed Document Type: Fieldwork
Completed Date: 11/30/2017
Comments: Not reported

Completed Area Name: PROJECT WIDE
Completed Sub Area Name: Not reported
Completed Document Type: Fieldwork
Completed Date: 11/30/2017
Comments: Not reported

Completed Area Name: PROJECT WIDE
Completed Sub Area Name: Not reported
Completed Document Type: Fieldwork
Completed Date: 11/30/2017
Comments: Not reported

Completed Area Name: PROJECT WIDE
Completed Sub Area Name: Not reported
Completed Document Type: Fieldwork
Completed Date: 12/11/2017
Comments: Not reported

Completed Area Name: PROJECT WIDE
Completed Sub Area Name: Not reported
Completed Document Type: Fieldwork
Completed Date: 12/11/2017
Comments: Not reported

Completed Area Name: PROJECT WIDE
Completed Sub Area Name: Not reported
Completed Document Type: Fieldwork
Completed Date: 12/11/2017

Map ID
Direction
Distance
Elevation

MAP FINDINGS

Site

Database(s)

EDR ID Number
EPA ID Number

RIVERSIDE AGRICULTURAL PARK (Continued)

S110367616

Comments: Not reported

Completed Area Name: PROJECT WIDE
Completed Sub Area Name: Not reported
Completed Document Type: Fieldwork
Completed Date: 12/11/2017
Comments: Not reported

Completed Area Name: PROJECT WIDE
Completed Sub Area Name: Not reported
Completed Document Type: Fieldwork
Completed Date: 12/11/2017
Comments: Not reported

Completed Area Name: PROJECT WIDE
Completed Sub Area Name: Not reported
Completed Document Type: Fieldwork
Completed Date: 12/11/2017
Comments: Not reported

Completed Area Name: PROJECT WIDE
Completed Sub Area Name: Not reported
Completed Document Type: Fieldwork
Completed Date: 12/11/2017
Comments: Not reported

Completed Area Name: PROJECT WIDE
Completed Sub Area Name: Not reported
Completed Document Type: Fieldwork
Completed Date: 12/11/2017
Comments: Not reported

Completed Area Name: PROJECT WIDE
Completed Sub Area Name: Not reported
Completed Document Type: Fieldwork
Completed Date: 12/11/2017
Comments: Not reported

Completed Area Name: PROJECT WIDE
Completed Sub Area Name: Not reported
Completed Document Type: Fieldwork
Completed Date: 12/11/2017
Comments: Not reported

Completed Area Name: PROJECT WIDE
Completed Sub Area Name: Not reported
Completed Document Type: Fieldwork
Completed Date: 12/11/2017
Comments: Not reported

Completed Area Name: PROJECT WIDE
Completed Sub Area Name: Not reported
Completed Document Type: Fieldwork
Completed Date: 06/15/2017
Comments: Ag Park Air Dust DTSC Oversight Report 6/15/2017

Completed Area Name: PROJECT WIDE
Completed Sub Area Name: Not reported
Completed Document Type: Fieldwork
Completed Date: 06/14/2017
Comments: Ag Park Air Dust DTSC Oversight Report 6/14/2017

Completed Area Name: PROJECT WIDE

Map ID
Direction
Distance
Elevation

MAP FINDINGS

Site

Database(s)

EDR ID Number
EPA ID Number

RIVERSIDE AGRICULTURAL PARK (Continued)

S110367616

Completed Sub Area Name: Not reported
Completed Document Type: Fieldwork
Completed Date: 06/19/2017
Comments: Ag Park DTSC Oversight Report 6/19/2017

Completed Area Name: PROJECT WIDE
Completed Sub Area Name: Not reported
Completed Document Type: Fieldwork
Completed Date: 06/16/2017
Comments: FRA Field Update June 16 2017

Completed Area Name: PROJECT WIDE
Completed Sub Area Name: Not reported
Completed Document Type: Fieldwork
Completed Date: 06/15/2017
Comments: FRA Field Update June 15 2017

Completed Area Name: PROJECT WIDE
Completed Sub Area Name: Not reported
Completed Document Type: Fieldwork
Completed Date: 06/15/2017
Comments: Ag Park DTSC Oversight Report 6/15/2017

Completed Area Name: PROJECT WIDE
Completed Sub Area Name: Not reported
Completed Document Type: Fieldwork
Completed Date: 07/05/2017
Comments: FRA Field Update 7-5-2017

Completed Area Name: PROJECT WIDE
Completed Sub Area Name: Not reported
Completed Document Type: Fieldwork
Completed Date: 07/05/2017
Comments: Ag Park DTSC Oversight Report 7/5/2017

Completed Area Name: PROJECT WIDE
Completed Sub Area Name: Not reported
Completed Document Type: Fieldwork
Completed Date: 07/03/2017
Comments: FRA Field Update 7-3-2017

Completed Area Name: PROJECT WIDE
Completed Sub Area Name: Not reported
Completed Document Type: Fieldwork
Completed Date: 06/30/2017
Comments: Ag Park Air Dust DTSC Oversight Report 6-30-2017

Completed Area Name: PROJECT WIDE
Completed Sub Area Name: Not reported
Completed Document Type: Fieldwork
Completed Date: 06/29/2017
Comments: Ag Park Air Dust DTSC Oversight Report 6-29-2017

Completed Area Name: PROJECT WIDE
Completed Sub Area Name: Not reported
Completed Document Type: Fieldwork
Completed Date: 06/28/2017

Map ID
Direction
Distance
Elevation

MAP FINDINGS

Site

Database(s)

EDR ID Number
EPA ID Number

RIVERSIDE AGRICULTURAL PARK (Continued)

S110367616

Comments: Ag Park Air Dust DTSC Oversight Report 6-28-2017

Completed Area Name: PROJECT WIDE
Completed Sub Area Name: Not reported
Completed Document Type: Fieldwork
Completed Date: 06/27/2017
Comments: Ag Park Air Dust DTSC Oversight Report 6-27-2017

Completed Area Name: PROJECT WIDE
Completed Sub Area Name: Not reported
Completed Document Type: Fieldwork
Completed Date: 06/29/2017
Comments: Ag Park DTSC Oversight Report 6/29/2017

Completed Area Name: PROJECT WIDE
Completed Sub Area Name: Not reported
Completed Document Type: Fieldwork
Completed Date: 06/30/2017
Comments: FRA Field Update 6-30-2017

Completed Area Name: PROJECT WIDE
Completed Sub Area Name: Not reported
Completed Document Type: Fieldwork
Completed Date: 06/29/2017
Comments: FRA Field Update 6-29-2017

Completed Area Name: PROJECT WIDE
Completed Sub Area Name: Not reported
Completed Document Type: Fieldwork
Completed Date: 11/17/2017
Comments: Not reported

Completed Area Name: PROJECT WIDE
Completed Sub Area Name: Not reported
Completed Document Type: Fieldwork
Completed Date: 11/17/2017
Comments: Not reported

Completed Area Name: PROJECT WIDE
Completed Sub Area Name: Not reported
Completed Document Type: Fieldwork
Completed Date: 11/17/2017
Comments: Not reported

Completed Area Name: PROJECT WIDE
Completed Sub Area Name: Not reported
Completed Document Type: Fieldwork
Completed Date: 11/17/2017
Comments: Not reported

Completed Area Name: PROJECT WIDE
Completed Sub Area Name: Not reported
Completed Document Type: Fieldwork
Completed Date: 11/20/2017
Comments: Not reported

Completed Area Name: PROJECT WIDE

Map ID
Direction
Distance
Elevation

MAP FINDINGS

Site

Database(s)

EDR ID Number
EPA ID Number

RIVERSIDE AGRICULTURAL PARK (Continued)

S110367616

Completed Sub Area Name: Not reported
Completed Document Type: Fieldwork
Completed Date: 11/20/2017
Comments: Not reported

Completed Area Name: PROJECT WIDE
Completed Sub Area Name: Not reported
Completed Document Type: Fieldwork
Completed Date: 11/21/2017
Comments: Not reported

Completed Area Name: PROJECT WIDE
Completed Sub Area Name: Not reported
Completed Document Type: Fieldwork
Completed Date: 11/21/2017
Comments: Not reported

Completed Area Name: PROJECT WIDE
Completed Sub Area Name: Not reported
Completed Document Type: Fieldwork
Completed Date: 11/30/2017
Comments: Not reported

Completed Area Name: PROJECT WIDE
Completed Sub Area Name: Not reported
Completed Document Type: Fieldwork
Completed Date: 11/30/2017
Comments: Not reported

Completed Area Name: PROJECT WIDE
Completed Sub Area Name: Not reported
Completed Document Type: Fieldwork
Completed Date: 11/30/2017
Comments: Not reported

Completed Area Name: PROJECT WIDE
Completed Sub Area Name: Not reported
Completed Document Type: Fieldwork
Completed Date: 11/30/2017
Comments: Not reported

Completed Area Name: PROJECT WIDE
Completed Sub Area Name: Not reported
Completed Document Type: Fieldwork
Completed Date: 11/30/2017
Comments: Not reported

Completed Area Name: PROJECT WIDE
Completed Sub Area Name: Not reported
Completed Document Type: Fieldwork
Completed Date: 11/30/2017
Comments: Not reported

Completed Area Name: PROJECT WIDE
Completed Sub Area Name: Not reported
Completed Document Type: Fieldwork
Completed Date: 11/30/2017

Map ID
Direction
Distance
Elevation

MAP FINDINGS

Site

Database(s)

EDR ID Number
EPA ID Number

RIVERSIDE AGRICULTURAL PARK (Continued)

S110367616

Comments: Not reported

Completed Area Name: PROJECT WIDE
Completed Sub Area Name: Not reported
Completed Document Type: Fieldwork
Completed Date: 11/30/2017
Comments: Not reported

Completed Area Name: PROJECT WIDE
Completed Sub Area Name: Not reported
Completed Document Type: Amendment - Order/Agreement
Completed Date: 05/17/2006
Comments: Not reported

Completed Area Name: PROJECT WIDE
Completed Sub Area Name: Not reported
Completed Document Type: Voluntary Cleanup Agreement
Completed Date: 04/28/2005
Comments: DTSC entered into a Voluntary Cleanup Agreement (VCA) with the City of Riverside (Docket No. HSA-A 04/05-152) for DTSC to review the documents provided by the Proponent and provide comments as needed.

Completed Area Name: PROJECT WIDE
Completed Sub Area Name: Not reported
Completed Document Type: California Land Reuse and Revitalization Agreement
Completed Date: 05/18/2006
Comments: Not reported

Completed Area Name: PROJECT WIDE
Completed Sub Area Name: Not reported
Completed Document Type: Certification
Completed Date: 04/01/2014
Comments: Project Completed

Completed Area Name: PROJECT WIDE
Completed Sub Area Name: Not reported
Completed Document Type: Correspondence
Completed Date: 01/03/2008
Comments: This letter provides an estimate of DTSC job hours that will be expended on this project in 2008. This is just an estimate, and could change based on project needs.

Completed Area Name: PROJECT WIDE
Completed Sub Area Name: Not reported
Completed Document Type: Cost Recovery Closeout Memo
Completed Date: 08/11/2010
Comments: Closeout memo issued for activities related to 401288-11.

Completed Area Name: PROJECT WIDE
Completed Sub Area Name: Not reported
Completed Document Type: Correspondence
Completed Date: 11/19/2009
Comments: This is an estimate of the job hours projected for DTSC for the 2010 calendar year. The estimate will be adjusted based on the project needs.

Completed Area Name: PROJECT WIDE

Map ID
Direction
Distance
Elevation

MAP FINDINGS

Site

Database(s)

EDR ID Number
EPA ID Number

RIVERSIDE AGRICULTURAL PARK (Continued)

S110367616

Completed Sub Area Name: Not reported
Completed Document Type: Correspondence
Completed Date: 09/09/2013
Comments: Not reported

Completed Area Name: PROJECT WIDE
Completed Sub Area Name: Not reported
Completed Document Type: CEQA - Responsible Agency Review
Completed Date: 08/04/2006
Comments: Package completed.

Completed Area Name: PROJECT WIDE
Completed Sub Area Name: Not reported
Completed Document Type: Certification
Completed Date: 05/19/2014
Comments: NFA required

Completed Area Name: PROJECT WIDE
Completed Sub Area Name: Not reported
Completed Document Type: Cost Recovery Closeout Memo
Completed Date: 05/19/2014
Comments: DTSC 1554 sent to Fiscal and Cost Recovery Billing Unit to deactivate site code, issue final invoice and process closeout in the Cost Recovery Billing System.

Completed Area Name: PROJECT WIDE
Completed Sub Area Name: Not reported
Completed Document Type: Correspondence
Completed Date: 10/05/2011
Comments: EPA TSCA Review Letter

Completed Area Name: PROJECT WIDE
Completed Sub Area Name: Not reported
Completed Document Type: Correspondence
Completed Date: 06/15/2015
Comments: Not reported

Completed Area Name: PROJECT WIDE
Completed Sub Area Name: Not reported
Completed Document Type: Correspondence
Completed Date: 06/02/2015
Comments: Letter received.

Completed Area Name: PROJECT WIDE
Completed Sub Area Name: Not reported
Completed Document Type: Correspondence
Completed Date: 06/11/2015
Comments: Not reported

Completed Area Name: PROJECT WIDE
Completed Sub Area Name: Not reported
Completed Document Type: Correspondence
Completed Date: 04/28/2015
Comments: Letter received.

Completed Area Name: PROJECT WIDE
Completed Sub Area Name: Not reported

Map ID
Direction
Distance
Elevation

MAP FINDINGS

Site

Database(s)

EDR ID Number
EPA ID Number

RIVERSIDE AGRICULTURAL PARK (Continued)

S110367616

Completed Document Type: Correspondence
Completed Date: 07/23/2015
Comments: Letter issued by DTSC

Completed Area Name: PROJECT WIDE
Completed Sub Area Name: Not reported
Completed Document Type: Correspondence
Completed Date: 08/24/2016
Comments: Not reported

Completed Area Name: PROJECT WIDE
Completed Sub Area Name: Not reported
Completed Document Type: Correspondence
Completed Date: 11/02/2015
Comments: Weekly Update

Completed Area Name: PROJECT WIDE
Completed Sub Area Name: Not reported
Completed Document Type: Correspondence
Completed Date: 07/26/2016
Comments: Not reported

Completed Area Name: PROJECT WIDE
Completed Sub Area Name: Not reported
Completed Document Type: Correspondence
Completed Date: 06/11/2015
Comments: CCAEJ PRA Response

Completed Area Name: PROJECT WIDE
Completed Sub Area Name: Not reported
Completed Document Type: Reimbursement Agreement
Completed Date: 02/19/2015
Comments: Reimbursement for Consultative Services to Friends of Riverside LLC.

Completed Area Name: PROJECT WIDE
Completed Sub Area Name: Not reported
Completed Document Type: Correspondence
Completed Date: 05/22/2015
Comments: DTSC letter to City of Riverside City Manager

Completed Area Name: PROJECT WIDE
Completed Sub Area Name: Not reported
Completed Document Type: Annual Oversight Cost Estimate
Completed Date: 02/05/2014
Comments: Estimated Costs for Public Participation Activities from Feb 2015 to June 30, 2015.

Completed Area Name: PROJECT WIDE
Completed Sub Area Name: Not reported
Completed Document Type: Correspondence
Completed Date: 06/16/2016
Comments: DTSC Letter to City of Riverside - John Russo

Completed Area Name: PROJECT WIDE
Completed Sub Area Name: Not reported
Completed Document Type: Correspondence
Completed Date: 05/24/2016

Map ID
Direction
Distance
Elevation

MAP FINDINGS

Site

Database(s)

EDR ID Number
EPA ID Number

RIVERSIDE AGRICULTURAL PARK (Continued)

S110367616

Comments: NOTICE OF VIOLATION OF THE GENERAL PERMIT FOR STORM WATER DISCHARGES ASSOCIATED WITH CONSTRUCTION AND LAND DISTURBANCE ACTIVITIES, ORDER NO. 2009-0009-DWQ, NPDES NO. CAS000002, (GENERAL PERMIT) (WOID NO. 8 33C367688)

Completed Area Name: PROJECT WIDE
Completed Sub Area Name: Not reported
Completed Document Type: Correspondence
Completed Date: 12/14/2015
Comments: Weekly Update

Completed Area Name: PROJECT WIDE
Completed Sub Area Name: Not reported
Completed Document Type: Correspondence
Completed Date: 11/19/2015
Comments: Weekly update.

Completed Area Name: PROJECT WIDE
Completed Sub Area Name: Not reported
Completed Document Type: Correspondence
Completed Date: 09/01/2016
Comments: Ag Park Air Dust DTSC Oversight Report 9/1/2016

Completed Area Name: PROJECT WIDE
Completed Sub Area Name: Not reported
Completed Document Type: Correspondence
Completed Date: 11/09/2015
Comments: Weekly Update

Completed Area Name: PROJECT WIDE
Completed Sub Area Name: Not reported
Completed Document Type: Correspondence
Completed Date: 02/01/2016
Comments: Weekly Update 2-1-2016

Completed Area Name: PROJECT WIDE
Completed Sub Area Name: Not reported
Completed Document Type: Correspondence
Completed Date: 05/13/2016
Comments: DTSC RESPONSE TO EMAIL INQUIRIES REGARDING RIVERSIDE AGRICULTURAL PARK SITE, 7020 CREST AVENUE, RIVERSIDE, RIVERSIDE COUNTY

Completed Area Name: PROJECT WIDE
Completed Sub Area Name: Not reported
Completed Document Type: Correspondence
Completed Date: 05/19/2016
Comments: NOTICE OF AVAILABILITY OF MARCH 21ST 2016 PUBLIC RECORDS ACT REQUEST RELATED DOCUMENTS (December 2015 Emails)

Completed Area Name: PROJECT WIDE
Completed Sub Area Name: Not reported
Completed Document Type: Correspondence
Completed Date: 03/02/2016
Comments: Update

Completed Area Name: PROJECT WIDE
Completed Sub Area Name: Not reported

Map ID
Direction
Distance
Elevation

MAP FINDINGS

Site

Database(s)

EDR ID Number
EPA ID Number

RIVERSIDE AGRICULTURAL PARK (Continued)

S110367616

Completed Document Type: Correspondence
Completed Date: 10/05/2015
Comments: Weekly Update

Completed Area Name: PROJECT WIDE
Completed Sub Area Name: Not reported
Completed Document Type: Correspondence
Completed Date: 09/28/2015
Comments: Weekly Update

Completed Area Name: PROJECT WIDE
Completed Sub Area Name: Not reported
Completed Document Type: Correspondence
Completed Date: 09/21/2015
Comments: Not reported

Completed Area Name: PROJECT WIDE
Completed Sub Area Name: Not reported
Completed Document Type: Correspondence
Completed Date: 08/24/2016
Comments: Ag Park DTSC Air Dust Oversight Report 08/24/2016

Completed Area Name: PROJECT WIDE
Completed Sub Area Name: Not reported
Completed Document Type: Correspondence
Completed Date: 04/11/2016
Comments: DTSC Field Oversight Report 4/11/2016

Completed Area Name: PROJECT WIDE
Completed Sub Area Name: Not reported
Completed Document Type: Correspondence
Completed Date: 01/11/2016
Comments: Weekly Update

Completed Area Name: PROJECT WIDE
Completed Sub Area Name: Not reported
Completed Document Type: Correspondence
Completed Date: 10/25/2015
Comments: Weekly Update

Completed Area Name: PROJECT WIDE
Completed Sub Area Name: Not reported
Completed Document Type: Correspondence
Completed Date: 05/03/2016
Comments: RESPONSE TO BRUCE BAILEY (CCA EJ) EMAIL INQUIRIES REGARDING RIVERSIDE AGRICULTURAL PARK SITE, 7020 CREST AVENUE, RIVERSIDE, RIVERSIDE COUNTY
Not reported

Completed Area Name: PROJECT WIDE
Completed Sub Area Name: Not reported
Completed Document Type: Correspondence
Completed Date: 07/27/2016
Comments: COMMENTS AND CONCERNS REGARDING AIR MONITORING -RIVERSIDE AGRICULTURAL PARK

Completed Area Name: PROJECT WIDE
Completed Sub Area Name: Not reported

Map ID
Direction
Distance
Elevation

MAP FINDINGS

Site

Database(s)

EDR ID Number
EPA ID Number

RIVERSIDE AGRICULTURAL PARK (Continued)

S110367616

Completed Document Type: Correspondence
Completed Date: 12/21/2015
Comments: Weekly Update 12-21-2015

Completed Area Name: PROJECT WIDE
Completed Sub Area Name: Not reported
Completed Document Type: Correspondence
Completed Date: 08/04/2016
Comments: DTSC Letter to CCAEJ & Work Group re: IMPLEMENTATION OF CLEANUP ACTIVITIES, RIVERSIDE AGRICULTURAL PARK

Completed Area Name: PROJECT WIDE
Completed Sub Area Name: Not reported
Completed Document Type: Correspondence
Completed Date: 11/30/2015
Comments: Weekly Update 11/30/2015

Completed Area Name: PROJECT WIDE
Completed Sub Area Name: Not reported
Completed Document Type: Correspondence
Completed Date: 08/24/2016
Comments: Letter from City of Riverside to Johnson Sedluck

Completed Area Name: PROJECT WIDE
Completed Sub Area Name: Not reported
Completed Document Type: Correspondence
Completed Date: 01/07/2016
Comments: Riverside Ag Park: DTSC split sampling data from Nov 2015

Completed Area Name: PROJECT WIDE
Completed Sub Area Name: Not reported
Completed Document Type: Correspondence
Completed Date: 06/24/2016
Comments: SCHEDULE FOR RECORDS AVAILABILITY, MAY 13TH 2016 PUBLIC RECORDS ACT REQUEST

Completed Area Name: PROJECT WIDE
Completed Sub Area Name: Not reported
Completed Document Type: Correspondence
Completed Date: 07/15/2016
Comments: NOTICE OF AVAILABILITY OF MARCH 21ST 2016 PUBLIC RECORDS ACT REQUEST RELATED DOCUMENTS-RIVERSIDE AGRICULTURAL PARK

Completed Area Name: PROJECT WIDE
Completed Sub Area Name: Not reported
Completed Document Type: Correspondence
Completed Date: 02/16/2016
Comments: Not reported

Completed Area Name: PROJECT WIDE
Completed Sub Area Name: Not reported
Completed Document Type: Correspondence
Completed Date: 06/15/2016
Comments: Not reported

Completed Area Name: PROJECT WIDE
Completed Sub Area Name: Not reported

Map ID
Direction
Distance
Elevation

MAP FINDINGS

Site

Database(s)

EDR ID Number
EPA ID Number

RIVERSIDE AGRICULTURAL PARK (Continued)

S110367616

Completed Document Type: Correspondence
Completed Date: 08/04/2016
Comments: RESPONSE TO CENTER FOR COMMUNITY ACTION AND ENVIRONMENTAL JUSTICE LETTERS DATED JANUARY 19, 2016, FEBRUARY 5, 2016 AND FEBRUARY 29, 2016 REGARDING RIVERSIDE AGRICULTURAL PARK, 7020 CREST AVENUE, RIVERSIDE, CALIFORNIA

Completed Area Name: PROJECT WIDE
Completed Sub Area Name: Not reported
Completed Document Type: Correspondence
Completed Date: 10/19/2015
Comments: Weekly Update

Completed Area Name: PROJECT WIDE
Completed Sub Area Name: Not reported
Completed Document Type: Correspondence
Completed Date: 10/12/2015
Comments: Weekly Update

Completed Area Name: PROJECT WIDE
Completed Sub Area Name: Not reported
Completed Document Type: Correspondence
Completed Date: 01/08/2016
Comments: Copy of letter to residents in immediate vicinity of Riverside Ag Park
Not reported

Completed Area Name: PROJECT WIDE
Completed Sub Area Name: Not reported
Completed Document Type: Correspondence
Completed Date: 04/11/2016
Comments: SCHEDULE FOR AVAILABILITY OF MARCH 21ST 2016 PUBLIC RECORDS ACT REQUEST RIVERSIDE AGRICULTURAL PARK, 7020 CREST AVENUE, RIVERSIDE, CALIFORNIA

Completed Area Name: PROJECT WIDE
Completed Sub Area Name: Not reported
Completed Document Type: Correspondence
Completed Date: 07/27/2016
Comments: DTSC RESPONSE TO B. BAILEY EMAIL QUESTIONS DATED APRIL 11, 2016

Completed Area Name: PROJECT WIDE
Completed Sub Area Name: Not reported
Completed Document Type: Correspondence
Completed Date: 01/07/2016
Comments: Riverside Ag Park: EPA split sampling data from Nov 2015

Completed Area Name: PROJECT WIDE
Completed Sub Area Name: Not reported
Completed Document Type: Correspondence
Completed Date: 12/09/2015
Comments: Weekly Update 12-09-2015

Completed Area Name: PROJECT WIDE
Completed Sub Area Name: Not reported
Completed Document Type: Correspondence
Completed Date: 08/29/2016
Comments: Ag Park DTSC Oversight Report 08/29/2016

Map ID
Direction
Distance
Elevation

MAP FINDINGS

Site

Database(s)

EDR ID Number
EPA ID Number

RIVERSIDE AGRICULTURAL PARK (Continued)

S110367616

Completed Area Name: PROJECT WIDE
Completed Sub Area Name: Not reported
Completed Document Type: Correspondence
Completed Date: 05/03/2016
Comments: DTSC Response to CCAEJ Email Inquiries re EJ, Signage, PCB Congeners & Air Monitoring 5-3-2016

Completed Area Name: PROJECT WIDE
Completed Sub Area Name: Not reported
Completed Document Type: Correspondence
Completed Date: 08/18/2016
Comments: NOTICE OF AVAILABILITY OF MARCH 21ST 2016 PUBLIC RECORDS ACT REQUEST RELATED DOCUMENTS (October 2015 Emails)

Completed Area Name: PROJECT WIDE
Completed Sub Area Name: Not reported
Completed Document Type: Correspondence
Completed Date: 08/23/2016
Comments: Correspondence rcd from Johnson and Sedlick

Completed Area Name: PROJECT WIDE
Completed Sub Area Name: Not reported
Completed Document Type: Correspondence
Completed Date: 08/26/2016
Comments: DTSC Letter to R Johnson

Completed Area Name: PROJECT WIDE
Completed Sub Area Name: Not reported
Completed Document Type: Correspondence
Completed Date: 03/25/2016
Comments: Riverside Ag Park, Former Camp Anza & Off-Site Riverside Ag Park Perimeter Area Update March 1st through March 25th

Completed Area Name: PROJECT WIDE
Completed Sub Area Name: Not reported
Completed Document Type: Correspondence
Completed Date: 05/13/2016
Comments: DTSC Response to Citys Feb 9th Letter

Completed Area Name: PROJECT WIDE
Completed Sub Area Name: Not reported
Completed Document Type: Correspondence
Completed Date: 05/16/2016
Comments: RESPONSE TO LETTER OF COMPLAINT REGARDING PUBLIC PARTICIPATION AND ENVIRONMENTAL JUSTICE- RIVERSIDE AGRICULTURAL PARK AND SURROUNDING PROPERTIES

Completed Area Name: PROJECT WIDE
Completed Sub Area Name: Not reported
Completed Document Type: Correspondence
Completed Date: 11/21/2016
Comments: Notice of Availability of March 21st 2016 Public Records Act Request Related Documents - Riverside Agricultural Park

Future Area Name: Not reported
Future Sub Area Name: Not reported
Future Document Type: Not reported

Map ID
Direction
Distance
Elevation

MAP FINDINGS

Site

Database(s)

EDR ID Number
EPA ID Number

RIVERSIDE AGRICULTURAL PARK (Continued)

S110367616

Future Due Date: Not reported
Schedule Area Name: Not reported
Schedule Sub Area Name: Not reported
Schedule Document Type: Not reported
Schedule Due Date: Not reported
Schedule Revised Date: Not reported

VCP:

Name: RIVERSIDE AGRICULTURAL PARK
Address: 7020 CREST AVENUE
City,State,Zip: RIVERSIDE, CA 92503
Facility ID: 33490087
Site Type: Voluntary Cleanup
Site Type Detail: Voluntary Cleanup
Site Mgmt. Req.: NONE SPECIFIED
Acres: 62
National Priorities List: NO
Cleanup Oversight Agencies: SMBRP
Lead Agency: SMBRP
Lead Agency Description: DTSC - Site Cleanup Program
Project Manager: Maryam Tasnif-Abbasi
Supervisor: John Scandura
Division Branch: Cleanup Cypress
Site Code: 401288
Assembly: 60
Senate: 31
Special Programs Code: CLRRRA Liability Immunity (AB 389)
Status: Certified
Status Date: 05/20/2014
Restricted Use: NO
Funding: Responsible Party
Lat/Long: 33.95719 / -117.4702
APN: 155040004, 155040005, 16329008
Past Use: WASTE - SEWAGE TREATMENT PLANT
Potential COC: 30009, 30018, 30470
Confirmed COC: 30470,30018,30009
Potential Description: SOIL
Alias Name: 155040004
Alias Type: APN
Alias Name: 155040005
Alias Type: APN
Alias Name: 16329008
Alias Type: APN
Alias Name: 110033606943
Alias Type: EPA (FRS #)
Alias Name: 401273
Alias Type: Project Code (Site Code)
Alias Name: 401288
Alias Type: Project Code (Site Code)
Alias Name: 33490087
Alias Type: Envirostor ID Number

Completed Info:

Completed Area Name: PROJECT WIDE
Completed Sub Area Name: Not reported
Completed Document Type: Fieldwork
Completed Date: 04/14/2016

Map ID
Direction
Distance
Elevation

MAP FINDINGS

Site

Database(s)

EDR ID Number
EPA ID Number

RIVERSIDE AGRICULTURAL PARK (Continued)

S110367616

Comments: Not reported

Completed Area Name: PROJECT WIDE
Completed Sub Area Name: Not reported
Completed Document Type: Fieldwork
Completed Date: 04/13/2016
Comments: DTSC Field Oversight Report 4/13/2016

Completed Area Name: PROJECT WIDE
Completed Sub Area Name: Not reported
Completed Document Type: Fieldwork
Completed Date: 04/12/2016
Comments: Not reported

Completed Area Name: PROJECT WIDE
Completed Sub Area Name: Not reported
Completed Document Type: Fieldwork
Completed Date: 04/07/2016
Comments: DTSC Field Oversight Report 4/7/2016

Completed Area Name: PROJECT WIDE
Completed Sub Area Name: Not reported
Completed Document Type: Fieldwork
Completed Date: 04/26/2016
Comments: DTSC Field Oversight Report 4/26/2016

Completed Area Name: PROJECT WIDE
Completed Sub Area Name: Not reported
Completed Document Type: Fieldwork
Completed Date: 04/28/2016
Comments: Daily Field Report for 4/28/2016

Completed Area Name: PROJECT WIDE
Completed Sub Area Name: Not reported
Completed Document Type: Fieldwork
Completed Date: 04/27/2016
Comments: Daily Field Report for 4/27/2016

Completed Area Name: PROJECT WIDE
Completed Sub Area Name: Not reported
Completed Document Type: Fieldwork
Completed Date: 04/25/2016
Comments: Daily Field Report for 4/25/2016

Completed Area Name: PROJECT WIDE
Completed Sub Area Name: Not reported
Completed Document Type: Fieldwork
Completed Date: 04/29/2016
Comments: Daily Field Report for 4/29/2016

Completed Area Name: PROJECT WIDE
Completed Sub Area Name: Not reported
Completed Document Type: Fieldwork
Completed Date: 03/30/2016
Comments: Daily Field Report for 3/30/2016

Completed Area Name: PROJECT WIDE

Map ID
Direction
Distance
Elevation

MAP FINDINGS

Site

Database(s)

EDR ID Number
EPA ID Number

RIVERSIDE AGRICULTURAL PARK (Continued)

S110367616

Completed Sub Area Name: Not reported
Completed Document Type: Fieldwork
Completed Date: 04/15/2016
Comments: Not reported

Completed Area Name: PROJECT WIDE
Completed Sub Area Name: Not reported
Completed Document Type: Fieldwork
Completed Date: 04/21/2016
Comments: Not reported

Completed Area Name: PROJECT WIDE
Completed Sub Area Name: Not reported
Completed Document Type: Fieldwork
Completed Date: 04/22/2016
Comments: Not reported

Completed Area Name: PROJECT WIDE
Completed Sub Area Name: Not reported
Completed Document Type: Fieldwork
Completed Date: 05/04/2016
Comments: Riverside Ag Park Site Visit Report 050216

Completed Area Name: PROJECT WIDE
Completed Sub Area Name: Not reported
Completed Document Type: Fieldwork
Completed Date: 05/03/2016
Comments: Daily Field Report for 5/3/2016

Completed Area Name: PROJECT WIDE
Completed Sub Area Name: Not reported
Completed Document Type: Public Notice
Completed Date: 05/04/2016
Comments: Riverside Agricultural Park Off Site Community Work Group Public Notice

Completed Area Name: PROJECT WIDE
Completed Sub Area Name: Not reported
Completed Document Type: Public Notice
Completed Date: 05/04/2016
Comments: Riverside Agricultural Park Off Site Community Work Group Application - APPLY BY MAY 18 2016

Completed Area Name: PROJECT WIDE
Completed Sub Area Name: Not reported
Completed Document Type: Fieldwork
Completed Date: 05/10/2016
Comments: Daily Field Report for 5/10/2016

Completed Area Name: PROJECT WIDE
Completed Sub Area Name: Not reported
Completed Document Type: Fieldwork
Completed Date: 05/11/2016
Comments: Daily Field Report for 5/11/2016

Completed Area Name: PROJECT WIDE
Completed Sub Area Name: Not reported

Map ID
Direction
Distance
Elevation

MAP FINDINGS

Site

Database(s)

EDR ID Number
EPA ID Number

RIVERSIDE AGRICULTURAL PARK (Continued)

S110367616

Completed Document Type: Fieldwork
Completed Date: 05/12/2016
Comments: Daily Field Oversight Report 5/12/2016

Completed Area Name: PROJECT WIDE
Completed Sub Area Name: Not reported
Completed Document Type: Fieldwork
Completed Date: 05/20/2016
Comments: Daily Field Report for 5-20-2016

Completed Area Name: PROJECT WIDE
Completed Sub Area Name: Not reported
Completed Document Type: Site Characterization Report
Completed Date: 06/24/2013
Comments: Not reported

Completed Area Name: PROJECT WIDE
Completed Sub Area Name: Not reported
Completed Document Type: Public Notice
Completed Date: 07/21/2016
Comments: Work Notice - Cleanup Activities to Begin at Ag Park

Completed Area Name: PROJECT WIDE
Completed Sub Area Name: Not reported
Completed Document Type: AB 389 Response Plan
Completed Date: 08/05/2016
Comments: APPROVAL OF ADDITIONAL CLEANUP UNDER THE 2006 CALIFORNIA LAND REUSE & REVITALIZATION ACT RESPONSE PLAN, RIVERSIDE AGRICULTURAL PARK, 7020 CREST AVENUE, RIVERSIDE CALIFORNIA

Completed Area Name: PROJECT WIDE
Completed Sub Area Name: Not reported
Completed Document Type: Other Report
Completed Date: 08/11/2016
Comments: Not reported

Completed Area Name: PROJECT WIDE
Completed Sub Area Name: Not reported
Completed Document Type: Fieldwork
Completed Date: 08/15/2016
Comments: Ag Park Site Visit Report 08/15/2016

Completed Area Name: PROJECT WIDE
Completed Sub Area Name: Not reported
Completed Document Type: Fieldwork
Completed Date: 08/22/2016
Comments: Ag Park DTSC Oversight Report 08/22/2016

Completed Area Name: PROJECT WIDE
Completed Sub Area Name: Not reported
Completed Document Type: Fieldwork
Completed Date: 08/22/2016
Comments: Ag Park DTSC Air Dust Oversight Report 08/22/2016

Completed Area Name: PROJECT WIDE
Completed Sub Area Name: Not reported
Completed Document Type: Fieldwork

Map ID
Direction
Distance
Elevation

MAP FINDINGS

Site

Database(s)

EDR ID Number
EPA ID Number

RIVERSIDE AGRICULTURAL PARK (Continued)

S110367616

Completed Date: 08/22/2016
Comments: FRA Field Update 8/22/2016

Completed Area Name: PROJECT WIDE
Completed Sub Area Name: Not reported
Completed Document Type: Fieldwork
Completed Date: 08/23/2016
Comments: Ag Park DTSC Oversight Report 08/23/2016

Completed Area Name: PROJECT WIDE
Completed Sub Area Name: Not reported
Completed Document Type: Fieldwork
Completed Date: 08/23/2016
Comments: Ag Park Air Dust DTSC Oversight Report 8/23/2016

Completed Area Name: PROJECT WIDE
Completed Sub Area Name: Not reported
Completed Document Type: Fieldwork
Completed Date: 09/09/2013
Comments: Not reported

Completed Area Name: PROJECT WIDE
Completed Sub Area Name: Not reported
Completed Document Type: Fieldwork
Completed Date: 09/09/2013
Comments: Not reported

Completed Area Name: PROJECT WIDE
Completed Sub Area Name: Not reported
Completed Document Type: Fieldwork
Completed Date: 09/10/2013
Comments: Field Update report 09/09/2013

Completed Area Name: PROJECT WIDE
Completed Sub Area Name: Not reported
Completed Document Type: Fieldwork
Completed Date: 09/11/2013
Comments: .

Completed Area Name: PROJECT WIDE
Completed Sub Area Name: Not reported
Completed Document Type: Fieldwork
Completed Date: 09/11/2013
Comments: Consultant's field work update

Completed Area Name: PROJECT WIDE
Completed Sub Area Name: Not reported
Completed Document Type: Fieldwork
Completed Date: 09/12/2013
Comments: .

Completed Area Name: PROJECT WIDE
Completed Sub Area Name: Not reported
Completed Document Type: Fieldwork
Completed Date: 09/13/2013
Comments: Not reported

Map ID
Direction
Distance
Elevation

MAP FINDINGS

Site

Database(s)

EDR ID Number
EPA ID Number

RIVERSIDE AGRICULTURAL PARK (Continued)

S110367616

Completed Area Name: PROJECT WIDE
Completed Sub Area Name: Not reported
Completed Document Type: Fieldwork
Completed Date: 09/13/2013
Comments: Not reported

Completed Area Name: PROJECT WIDE
Completed Sub Area Name: Not reported
Completed Document Type: Fieldwork
Completed Date: 09/16/2013
Comments: Field Work Update 9/13/2013

Completed Area Name: PROJECT WIDE
Completed Sub Area Name: Not reported
Completed Document Type: Fieldwork
Completed Date: 09/19/2013
Comments: Note: Reports indicate truck loads; each load is about 23 tons per load (so the total tonnage removed to date is approximately 46,230 tons).

Completed Area Name: PROJECT WIDE
Completed Sub Area Name: Not reported
Completed Document Type: Fieldwork
Completed Date: 09/18/2013
Comments: .

Completed Area Name: PROJECT WIDE
Completed Sub Area Name: Not reported
Completed Document Type: Fieldwork
Completed Date: 09/19/2013
Comments: Not reported

Completed Area Name: PROJECT WIDE
Completed Sub Area Name: Not reported
Completed Document Type: Fieldwork
Completed Date: 09/19/2013
Comments: Not reported

Completed Area Name: PROJECT WIDE
Completed Sub Area Name: Not reported
Completed Document Type: Fieldwork
Completed Date: 09/20/2013
Comments: Not reported

Completed Area Name: PROJECT WIDE
Completed Sub Area Name: Not reported
Completed Document Type: Fieldwork
Completed Date: 08/23/2016
Comments: FRA Field Update 8/23/2016

Completed Area Name: PROJECT WIDE
Completed Sub Area Name: Not reported
Completed Document Type: Fieldwork
Completed Date: 08/24/2016
Comments: FRA Field Update Aug 24 2016

Completed Area Name: PROJECT WIDE

Map ID
Direction
Distance
Elevation

MAP FINDINGS

Site

Database(s)

EDR ID Number
EPA ID Number

RIVERSIDE AGRICULTURAL PARK (Continued)

S110367616

Completed Sub Area Name: Not reported
Completed Document Type: Fieldwork
Completed Date: 08/26/2016
Comments: FRA Field Update August 26 2016

Completed Area Name: PROJECT WIDE
Completed Sub Area Name: Not reported
Completed Document Type: Fieldwork
Completed Date: 08/26/2016
Comments: Ag Park DTSC Air Dust Oversight Report 08/26/2016

Completed Area Name: PROJECT WIDE
Completed Sub Area Name: Not reported
Completed Document Type: Fieldwork
Completed Date: 08/26/2016
Comments: Ag Park DTSC Oversight Report 08/26/2016

Completed Area Name: PROJECT WIDE
Completed Sub Area Name: Not reported
Completed Document Type: Fieldwork
Completed Date: 08/25/2016
Comments: Ag Park DTSC Oversight Report 08/25/2016

Completed Area Name: PROJECT WIDE
Completed Sub Area Name: Not reported
Completed Document Type: Fieldwork
Completed Date: 08/25/2016
Comments: Not reported

Completed Area Name: PROJECT WIDE
Completed Sub Area Name: Not reported
Completed Document Type: Fieldwork
Completed Date: 08/25/2016
Comments: FRA Field Update 8/25/2016

Completed Area Name: PROJECT WIDE
Completed Sub Area Name: Not reported
Completed Document Type: Fieldwork
Completed Date: 08/29/2016
Comments: Ag Park DTSC Oversight Report 08/29/2016

Completed Area Name: PROJECT WIDE
Completed Sub Area Name: Not reported
Completed Document Type: Fieldwork
Completed Date: 08/29/2016
Comments: FRA Field Update August 29 2016

Completed Area Name: PROJECT WIDE
Completed Sub Area Name: Not reported
Completed Document Type: Fieldwork
Completed Date: 08/29/2016
Comments: Ag Park DTSC Air Dust Oversight Report 08/29/2016

Completed Area Name: PROJECT WIDE
Completed Sub Area Name: Not reported
Completed Document Type: Fieldwork
Completed Date: 08/30/2016

Map ID
Direction
Distance
Elevation

MAP FINDINGS

Site

Database(s)

EDR ID Number
EPA ID Number

RIVERSIDE AGRICULTURAL PARK (Continued)

S110367616

Comments: FRA Field Update August 29 2016

Completed Area Name: PROJECT WIDE
Completed Sub Area Name: Not reported
Completed Document Type: Fieldwork
Completed Date: 08/30/2016
Comments: Ag Park Air Dust DTSC Oversight Report 8/30/2016

Completed Area Name: PROJECT WIDE
Completed Sub Area Name: Not reported
Completed Document Type: Fieldwork
Completed Date: 08/31/2016
Comments: FRA Field Update August 31 2016

Completed Area Name: PROJECT WIDE
Completed Sub Area Name: Not reported
Completed Document Type: Fieldwork
Completed Date: 08/31/2016
Comments: Ag Park Air Dust DTSC Oversight Report 8/31/2016

Completed Area Name: PROJECT WIDE
Completed Sub Area Name: Not reported
Completed Document Type: Fieldwork
Completed Date: 09/01/2016
Comments: FRA Field Update 9/1/2016

Completed Area Name: PROJECT WIDE
Completed Sub Area Name: Not reported
Completed Document Type: Fieldwork
Completed Date: 09/01/2016
Comments: Ag Park DTSC Oversight Report 9/1/2016

Completed Area Name: PROJECT WIDE
Completed Sub Area Name: Not reported
Completed Document Type: Fieldwork
Completed Date: 08/31/2016
Comments: Ag Park DTSC Oversight Report 8/31/2016

Completed Area Name: PROJECT WIDE
Completed Sub Area Name: Not reported
Completed Document Type: Monitoring Report
Completed Date: 08/04/2016
Comments: GROUNDWATER MONITORING REPORT MARCH 2016

Completed Area Name: PROJECT WIDE
Completed Sub Area Name: Not reported
Completed Document Type: Fieldwork
Completed Date: 09/06/2016
Comments: FRA Field Update 9/6/2016

Completed Area Name: PROJECT WIDE
Completed Sub Area Name: Not reported
Completed Document Type: Fieldwork
Completed Date: 09/06/2016
Comments: Ag Park DTSC Oversight Report 09/6/2016

Completed Area Name: PROJECT WIDE

Map ID
Direction
Distance
Elevation

MAP FINDINGS

Site

Database(s)

EDR ID Number
EPA ID Number

RIVERSIDE AGRICULTURAL PARK (Continued)

S110367616

Completed Sub Area Name: Not reported
Completed Document Type: Fieldwork
Completed Date: 09/02/2016
Comments: FRA Field Update 9/2/2016

Completed Area Name: PROJECT WIDE
Completed Sub Area Name: Not reported
Completed Document Type: Fieldwork
Completed Date: 09/07/2016
Comments: FRA Field Update 9/7/2016

Completed Area Name: PROJECT WIDE
Completed Sub Area Name: Not reported
Completed Document Type: Fieldwork
Completed Date: 09/07/2016
Comments: Ag Park DTSC Oversight Report 9-7-2016

Completed Area Name: PROJECT WIDE
Completed Sub Area Name: Not reported
Completed Document Type: Fieldwork
Completed Date: 09/02/2016
Comments: Ag Park Air Dust DTSC Oversight Report 9/2/2016

Completed Area Name: PROJECT WIDE
Completed Sub Area Name: Not reported
Completed Document Type: Fieldwork
Completed Date: 09/06/2016
Comments: Ag Park Air Dust DTSC Oversight Report 9/6/2016

Completed Area Name: PROJECT WIDE
Completed Sub Area Name: Not reported
Completed Document Type: Fieldwork
Completed Date: 09/07/2016
Comments: Ag Park Air Dust DTSC Oversight Report 9/7/2016

Completed Area Name: PROJECT WIDE
Completed Sub Area Name: Not reported
Completed Document Type: Fieldwork
Completed Date: 09/09/2016
Comments: Ag Park Air Dust DTSC Oversight Report 9/9/2016

Completed Area Name: PROJECT WIDE
Completed Sub Area Name: Not reported
Completed Document Type: Fieldwork
Completed Date: 09/12/2016
Comments: Ag Park Air Dust DTSC Oversight Report 9/12/2016

Completed Area Name: PROJECT WIDE
Completed Sub Area Name: Not reported
Completed Document Type: Fieldwork
Completed Date: 09/13/2016
Comments: Ag Park Air Dust DTSC Oversight Report 9/13/2016

Completed Area Name: PROJECT WIDE
Completed Sub Area Name: Not reported
Completed Document Type: Fieldwork
Completed Date: 09/13/2016

Map ID
Direction
Distance
Elevation

MAP FINDINGS

Site

Database(s)

EDR ID Number
EPA ID Number

RIVERSIDE AGRICULTURAL PARK (Continued)

S110367616

Comments: Ag Park DTSC Oversight Report 9-13-2016

Completed Area Name: PROJECT WIDE
Completed Sub Area Name: Not reported
Completed Document Type: Fieldwork
Completed Date: 09/12/2016
Comments: Ag Park DTSC Oversight Report 9-12-2016

Completed Area Name: PROJECT WIDE
Completed Sub Area Name: Not reported
Completed Document Type: Fieldwork
Completed Date: 09/19/2016
Comments: FRA Field Update 9/19/2016

Completed Area Name: PROJECT WIDE
Completed Sub Area Name: Not reported
Completed Document Type: Fieldwork
Completed Date: 09/16/2016
Comments: FRA Field Update 9/16/2016

Completed Area Name: PROJECT WIDE
Completed Sub Area Name: Not reported
Completed Document Type: Fieldwork
Completed Date: 09/20/2016
Comments: FRA FIELD UPDATE 9/20/2016

Completed Area Name: PROJECT WIDE
Completed Sub Area Name: Not reported
Completed Document Type: Fieldwork
Completed Date: 09/20/2016
Comments: Ag Park Air Dust DTSC Oversight Report 9/20/2016

Completed Area Name: PROJECT WIDE
Completed Sub Area Name: Not reported
Completed Document Type: Fieldwork
Completed Date: 09/20/2016
Comments: Ag Park DTSC Oversight Report 9/20/2016

Completed Area Name: PROJECT WIDE
Completed Sub Area Name: Not reported
Completed Document Type: Fieldwork
Completed Date: 09/21/2016
Comments: FRA Field Update 9/21/2016

Completed Area Name: PROJECT WIDE
Completed Sub Area Name: Not reported
Completed Document Type: Fieldwork
Completed Date: 09/22/2016
Comments: FRA Field Update 9/22/2016

Completed Area Name: PROJECT WIDE
Completed Sub Area Name: Not reported
Completed Document Type: Fieldwork
Completed Date: 09/21/2016
Comments: Ag Park Air Dust DTSC Oversight Report 9/21/2016

Completed Area Name: PROJECT WIDE

Map ID
Direction
Distance
Elevation

MAP FINDINGS

Site

Database(s)

EDR ID Number
EPA ID Number

RIVERSIDE AGRICULTURAL PARK (Continued)

S110367616

Completed Sub Area Name: Not reported
Completed Document Type: Fieldwork
Completed Date: 09/22/2016
Comments: Ag Park DTSC Oversight Report 09/22/2016

Completed Area Name: PROJECT WIDE
Completed Sub Area Name: Not reported
Completed Document Type: Fieldwork
Completed Date: 09/22/2016
Comments: Ag Park DTSC Oversight Report 09/22/2016

Completed Area Name: PROJECT WIDE
Completed Sub Area Name: Not reported
Completed Document Type: Fieldwork
Completed Date: 09/21/2016
Comments: Ag Park DTSC Oversight Report 9/21/2016

Completed Area Name: PROJECT WIDE
Completed Sub Area Name: Not reported
Completed Document Type: Fieldwork
Completed Date: 09/23/2016
Comments: AG PARK AIR DUST DTSC OVERSIGHT REPORT 9/23/2016

Completed Area Name: PROJECT WIDE
Completed Sub Area Name: Not reported
Completed Document Type: Fieldwork
Completed Date: 09/23/2016
Comments: AG PARK DTSC OVERSIGHT REPORT 9/23/2016

Completed Area Name: PROJECT WIDE
Completed Sub Area Name: Not reported
Completed Document Type: Fieldwork
Completed Date: 02/21/2017
Comments: FRA Field Update 2/21/2017

Completed Area Name: PROJECT WIDE
Completed Sub Area Name: Not reported
Completed Document Type: Fieldwork
Completed Date: 02/22/2017
Comments: FRA Field Update 2/22/2017

Completed Area Name: PROJECT WIDE
Completed Sub Area Name: Not reported
Completed Document Type: Fieldwork
Completed Date: 09/08/2016
Comments: Ag Park DTSC Oversight Report 9-8-2016

Completed Area Name: PROJECT WIDE
Completed Sub Area Name: Not reported
Completed Document Type: Fieldwork
Completed Date: 09/13/2016
Comments: FRA FIELD UPDATE 9/13/2016

Completed Area Name: PROJECT WIDE
Completed Sub Area Name: Not reported
Completed Document Type: Fieldwork
Completed Date: 09/12/2016

Map ID
Direction
Distance
Elevation

MAP FINDINGS

Site

Database(s)

EDR ID Number
EPA ID Number

RIVERSIDE AGRICULTURAL PARK (Continued)

S110367616

Comments: FRA Field Update 9/12/2016

Completed Area Name: PROJECT WIDE
Completed Sub Area Name: Not reported
Completed Document Type: Fieldwork
Completed Date: 09/09/2016
Comments: FRA Field Update 9/9/2016

Completed Area Name: PROJECT WIDE
Completed Sub Area Name: Not reported
Completed Document Type: Fieldwork
Completed Date: 09/08/2016
Comments: FRA Field Update 9/8/2016

Completed Area Name: PROJECT WIDE
Completed Sub Area Name: Not reported
Completed Document Type: Fieldwork
Completed Date: 09/08/2016
Comments: Ag Park DTSC Oversight Report 09/8/2016

Completed Area Name: PROJECT WIDE
Completed Sub Area Name: Not reported
Completed Document Type: Fieldwork
Completed Date: 09/14/2016
Comments: AG PARK AIR DUST DTSC OVERSIGHT REPORT 9/14/2016

Completed Area Name: PROJECT WIDE
Completed Sub Area Name: Not reported
Completed Document Type: Fieldwork
Completed Date: 09/14/2016
Comments: FRA FIELD UPDATE 9/14/2016

Completed Area Name: PROJECT WIDE
Completed Sub Area Name: Not reported
Completed Document Type: Fieldwork
Completed Date: 09/14/2016
Comments: Ag Park DTSC Oversight Report 9/14/2016

Completed Area Name: PROJECT WIDE
Completed Sub Area Name: Not reported
Completed Document Type: Fieldwork
Completed Date: 09/15/2016
Comments: FRA Field Update 9/15/2016

Completed Area Name: PROJECT WIDE
Completed Sub Area Name: Not reported
Completed Document Type: Fieldwork
Completed Date: 09/16/2016
Comments: Ag Park DTSC Oversight Report 9/15/2016

Completed Area Name: PROJECT WIDE
Completed Sub Area Name: Not reported
Completed Document Type: Fact Sheets
Completed Date: 09/20/2016
Comments: Not reported

Completed Area Name: PROJECT WIDE

Map ID
Direction
Distance
Elevation

MAP FINDINGS

Site

Database(s)

EDR ID Number
EPA ID Number

RIVERSIDE AGRICULTURAL PARK (Continued)

S110367616

Completed Sub Area Name: Not reported
Completed Document Type: Fieldwork
Completed Date: 09/15/2016
Comments: Ag Park Air Dust DTSC Oversight Report 9/15/2016

Completed Area Name: PROJECT WIDE
Completed Sub Area Name: Not reported
Completed Document Type: Fieldwork
Completed Date: 09/16/2016
Comments: Ag Park Air Dust DTSC Oversight Report 9/16/2016

Completed Area Name: PROJECT WIDE
Completed Sub Area Name: Not reported
Completed Document Type: Fieldwork
Completed Date: 09/19/2016
Comments: Ag Park Air Dust DTSC Oversight Report 9/19/2016

Completed Area Name: PROJECT WIDE
Completed Sub Area Name: Not reported
Completed Document Type: Fieldwork
Completed Date: 09/19/2016
Comments: Ag Park DTSC Oversight Report 09/19/2016

Completed Area Name: PROJECT WIDE
Completed Sub Area Name: Not reported
Completed Document Type: Fieldwork
Completed Date: 09/23/2016
Comments: FRA FIELD UPDATE 9/23/2016

Completed Area Name: PROJECT WIDE
Completed Sub Area Name: Not reported
Completed Document Type: Fieldwork
Completed Date: 09/26/2016
Comments: Ag Park Air Dust DTSC Oversight Report 9/26/2016

Completed Area Name: PROJECT WIDE
Completed Sub Area Name: Not reported
Completed Document Type: Fieldwork
Completed Date: 09/26/2016
Comments: AG PARK DTSC OVERSIGHT REPORT 09/26/2016

Completed Area Name: PROJECT WIDE
Completed Sub Area Name: Not reported
Completed Document Type: Fieldwork
Completed Date: 09/26/2016
Comments: FRA Field Update 9/26/2016

Completed Area Name: PROJECT WIDE
Completed Sub Area Name: Not reported
Completed Document Type: Fieldwork
Completed Date: 09/27/2016
Comments: FRA Field Update 9/27/2016

Completed Area Name: PROJECT WIDE
Completed Sub Area Name: Not reported
Completed Document Type: Fieldwork
Completed Date: 09/28/2016

Map ID
Direction
Distance
Elevation

MAP FINDINGS

Site

Database(s)

EDR ID Number
EPA ID Number

RIVERSIDE AGRICULTURAL PARK (Continued)

S110367616

Comments: FRA Field Update 9/28/2016

Completed Area Name: PROJECT WIDE
Completed Sub Area Name: Not reported
Completed Document Type: Fieldwork
Completed Date: 09/29/2016
Comments: FRA Field Update 9/29/2016

Completed Area Name: PROJECT WIDE
Completed Sub Area Name: Not reported
Completed Document Type: Fieldwork
Completed Date: 09/30/2016
Comments: FRA Field Update 9/30/2016

Completed Area Name: PROJECT WIDE
Completed Sub Area Name: Not reported
Completed Document Type: Fieldwork
Completed Date: 09/27/2016
Comments: Ag Park Air Dust DTSC Oversight Report 9/27/2016

Completed Area Name: PROJECT WIDE
Completed Sub Area Name: Not reported
Completed Document Type: Fieldwork
Completed Date: 09/27/2016
Comments: Ag Park DTSC Oversight Report 9/27/2016

Completed Area Name: PROJECT WIDE
Completed Sub Area Name: Not reported
Completed Document Type: Fieldwork
Completed Date: 09/28/2016
Comments: Ag Park DTSC Oversight Report 9/28/2016

Completed Area Name: PROJECT WIDE
Completed Sub Area Name: Not reported
Completed Document Type: Fieldwork
Completed Date: 09/28/2016
Comments: Ag Park Air Dust DTSC Oversight Report 9/28/2016

Completed Area Name: PROJECT WIDE
Completed Sub Area Name: Not reported
Completed Document Type: Fieldwork
Completed Date: 09/29/2016
Comments: AG PARK AIR DUST DTSC OVERSIGHT REPORT 9/29/2016

Completed Area Name: PROJECT WIDE
Completed Sub Area Name: Not reported
Completed Document Type: Fieldwork
Completed Date: 09/29/2016
Comments: Ag Park DTSC Oversight Report 9/29/2016

Completed Area Name: PROJECT WIDE
Completed Sub Area Name: Not reported
Completed Document Type: Fieldwork
Completed Date: 09/30/2016
Comments: Ag Park DTSC Oversight Report 9/30/2016

Completed Area Name: PROJECT WIDE

Map ID
Direction
Distance
Elevation

MAP FINDINGS

Site

Database(s)

EDR ID Number
EPA ID Number

RIVERSIDE AGRICULTURAL PARK (Continued)

S110367616

Completed Sub Area Name: Not reported
Completed Document Type: Fact Sheets
Completed Date: 09/28/2016
Comments: WORK GROUP PUBLIC MEETING Notice

Completed Area Name: PROJECT WIDE
Completed Sub Area Name: Not reported
Completed Document Type: Fieldwork
Completed Date: 10/03/2016
Comments: FRA Field Update 10/3/2016

Completed Area Name: PROJECT WIDE
Completed Sub Area Name: Not reported
Completed Document Type: Fieldwork
Completed Date: 10/03/2016
Comments: Ag Park Air Dust DTSC Oversight Report 10/3/2016

Completed Area Name: PROJECT WIDE
Completed Sub Area Name: Not reported
Completed Document Type: Fieldwork
Completed Date: 10/03/2016
Comments: Ag Park DTSC Oversight Report 10/3/2016

Completed Area Name: PROJECT WIDE
Completed Sub Area Name: Not reported
Completed Document Type: Fieldwork
Completed Date: 10/27/2016
Comments: FRA Field Update 10/27/2016

Completed Area Name: PROJECT WIDE
Completed Sub Area Name: Not reported
Completed Document Type: Fieldwork
Completed Date: 10/27/2016
Comments: Ag Park DTSC Oversight Report 10/27/2015

Completed Area Name: PROJECT WIDE
Completed Sub Area Name: Not reported
Completed Document Type: Fieldwork
Completed Date: 10/27/2016
Comments: Ag Park Air Dust DTSC Oversight Report 10/27/2016

Completed Area Name: PROJECT WIDE
Completed Sub Area Name: Not reported
Completed Document Type: Fieldwork
Completed Date: 11/07/2016
Comments: Zero Detection of PCBs in Air Memo Nov 2016

Completed Area Name: PROJECT WIDE
Completed Sub Area Name: Not reported
Completed Document Type: Fieldwork
Completed Date: 10/28/2016
Comments: FRA Field Update 10/28/2016

Completed Area Name: PROJECT WIDE
Completed Sub Area Name: Not reported
Completed Document Type: Fieldwork
Completed Date: 10/28/2016

Map ID
Direction
Distance
Elevation

MAP FINDINGS

Site

Database(s)

EDR ID Number
EPA ID Number

RIVERSIDE AGRICULTURAL PARK (Continued)

S110367616

Comments: AG PARK AIR DUST DTSC OVERSIGHT REPORT 10/28/2016

Completed Area Name: PROJECT WIDE
Completed Sub Area Name: Not reported
Completed Document Type: Fieldwork
Completed Date: 10/31/2016
Comments: FRA FIELD UPDATE 10/31/2016

Completed Area Name: PROJECT WIDE
Completed Sub Area Name: Not reported
Completed Document Type: Fieldwork
Completed Date: 10/31/2016
Comments: Ag Park DTSC Oversight Report 10/31/2015

Completed Area Name: PROJECT WIDE
Completed Sub Area Name: Not reported
Completed Document Type: Fieldwork
Completed Date: 10/31/2016
Comments: Ag Park AIR DUST DTSC Oversight Report 10/31/2015

Completed Area Name: PROJECT WIDE
Completed Sub Area Name: Not reported
Completed Document Type: Fieldwork
Completed Date: 11/01/2016
Comments: FRA Field Update 11/1/2016

Completed Area Name: PROJECT WIDE
Completed Sub Area Name: Not reported
Completed Document Type: Fieldwork
Completed Date: 11/01/2016
Comments: Ag Park DTSC Oversight Report 11/1/2016

Completed Area Name: PROJECT WIDE
Completed Sub Area Name: Not reported
Completed Document Type: Fieldwork
Completed Date: 11/01/2016
Comments: Ag Park Air Dust DTSC Oversight Report 11/1/2016

Completed Area Name: PROJECT WIDE
Completed Sub Area Name: Not reported
Completed Document Type: Fieldwork
Completed Date: 11/02/2016
Comments: FRA Field Update 11/2/2016

Completed Area Name: PROJECT WIDE
Completed Sub Area Name: Not reported
Completed Document Type: Fieldwork
Completed Date: 11/02/2016
Comments: Ag Park Air Dust DTSC Oversight Report 11/2/2016

Completed Area Name: PROJECT WIDE
Completed Sub Area Name: Not reported
Completed Document Type: Fieldwork
Completed Date: 11/02/2016
Comments: Ag Park DTSC Oversight Report 11/2/2016

Completed Area Name: PROJECT WIDE

Map ID
Direction
Distance
Elevation

MAP FINDINGS

Site

Database(s)

EDR ID Number
EPA ID Number

RIVERSIDE AGRICULTURAL PARK (Continued)

S110367616

Completed Sub Area Name: Not reported
Completed Document Type: Fieldwork
Completed Date: 11/03/2016
Comments: FRA Field Update 11/3/2016

Completed Area Name: PROJECT WIDE
Completed Sub Area Name: Not reported
Completed Document Type: Fieldwork
Completed Date: 11/21/2016
Comments: Ag Park DTSC Oversight Report 11/21/2016

Completed Area Name: PROJECT WIDE
Completed Sub Area Name: Not reported
Completed Document Type: Fieldwork
Completed Date: 11/22/2016
Comments: FRA Field Update 11/22/2016

Completed Area Name: PROJECT WIDE
Completed Sub Area Name: Not reported
Completed Document Type: Fieldwork
Completed Date: 11/22/2016
Comments: Ag Park Air Dust DTSC Oversight Report 11/22/2016

Completed Area Name: PROJECT WIDE
Completed Sub Area Name: Not reported
Completed Document Type: Fieldwork
Completed Date: 11/22/2016
Comments: Ag Park DTSC Oversight Report 11/22/2016

Completed Area Name: PROJECT WIDE
Completed Sub Area Name: Not reported
Completed Document Type: Fieldwork
Completed Date: 11/23/2016
Comments: FRA Field Update 11/23/2016

Completed Area Name: PROJECT WIDE
Completed Sub Area Name: Not reported
Completed Document Type: Fieldwork
Completed Date: 11/23/2016
Comments: AG PARK AIR DUST DTSC OVERSIGHT REPORT 11/23/2016

Completed Area Name: PROJECT WIDE
Completed Sub Area Name: Not reported
Completed Document Type: Fieldwork
Completed Date: 11/28/2016
Comments: FRA Field Update 11/28/2016

Completed Area Name: PROJECT WIDE
Completed Sub Area Name: Not reported
Completed Document Type: Fieldwork
Completed Date: 11/28/2016
Comments: Ag Park Air Dust DTSC Oversight Report 11/28/2016

Completed Area Name: PROJECT WIDE
Completed Sub Area Name: Not reported
Completed Document Type: Fieldwork
Completed Date: 11/28/2016

Map ID
Direction
Distance
Elevation

MAP FINDINGS

Site

Database(s)

EDR ID Number
EPA ID Number

RIVERSIDE AGRICULTURAL PARK (Continued)

S110367616

Comments: Ag Park DTSC Oversight Report 11/28/2016

Completed Area Name: PROJECT WIDE
Completed Sub Area Name: Not reported
Completed Document Type: Fieldwork
Completed Date: 11/29/2016
Comments: FRA Field Update 11/29/2016

Completed Area Name: PROJECT WIDE
Completed Sub Area Name: Not reported
Completed Document Type: Fieldwork
Completed Date: 11/29/2016
Comments: Ag Park DTSC Oversight Report 11/29/2016

Completed Area Name: PROJECT WIDE
Completed Sub Area Name: Not reported
Completed Document Type: Fieldwork
Completed Date: 11/30/2016
Comments: FRA Field Update 11/30/2016

Completed Area Name: PROJECT WIDE
Completed Sub Area Name: Not reported
Completed Document Type: Fieldwork
Completed Date: 11/30/2016
Comments: Ag Park DTSC Oversight Report 11/30/2016

Completed Area Name: PROJECT WIDE
Completed Sub Area Name: Not reported
Completed Document Type: Fieldwork
Completed Date: 11/30/2016
Comments: Ag Park Air Dust DTSC Oversight Report 11/30/2016

Completed Area Name: PROJECT WIDE
Completed Sub Area Name: Not reported
Completed Document Type: Fieldwork
Completed Date: 12/01/2016
Comments: FRA Field Update 12/1/2016

Completed Area Name: PROJECT WIDE
Completed Sub Area Name: Not reported
Completed Document Type: Fieldwork
Completed Date: 12/01/2016
Comments: Ag Park Air Dust DTSC Oversight Report 12/1/2016

Completed Area Name: PROJECT WIDE
Completed Sub Area Name: Not reported
Completed Document Type: Fieldwork
Completed Date: 10/04/2016
Comments: FRA Field Update 10/4/2016

Completed Area Name: PROJECT WIDE
Completed Sub Area Name: Not reported
Completed Document Type: Fieldwork
Completed Date: 10/04/2016
Comments: AG PARK AIR DUST DTSC OVERSIGHT REPORT 10/4/2016

Completed Area Name: PROJECT WIDE

Map ID
Direction
Distance
Elevation

MAP FINDINGS

Site

Database(s)

EDR ID Number
EPA ID Number

RIVERSIDE AGRICULTURAL PARK (Continued)

S110367616

Completed Sub Area Name: Not reported
Completed Document Type: Fieldwork
Completed Date: 10/04/2016
Comments: Ag Park DTSC Oversight Report 10/4/2016

Completed Area Name: PROJECT WIDE
Completed Sub Area Name: Not reported
Completed Document Type: Fieldwork
Completed Date: 10/05/2016
Comments: FRA Field Update 10/5/2016

Completed Area Name: PROJECT WIDE
Completed Sub Area Name: Not reported
Completed Document Type: Fieldwork
Completed Date: 10/05/2016
Comments: AG PARK AIR DUST DTSC OVERSIGHT REPORT 10/5/2016

Completed Area Name: PROJECT WIDE
Completed Sub Area Name: Not reported
Completed Document Type: Fieldwork
Completed Date: 10/05/2016
Comments: Ag Park DTSC Oversight Report 10/5/2016

Completed Area Name: PROJECT WIDE
Completed Sub Area Name: Not reported
Completed Document Type: Fieldwork
Completed Date: 10/06/2016
Comments: FRA Field Update 10/6/2016

Completed Area Name: PROJECT WIDE
Completed Sub Area Name: Not reported
Completed Document Type: Fieldwork
Completed Date: 10/06/2016
Comments: Ag Park Air Dust DTSC Oversight Report 10/6/2016

Completed Area Name: PROJECT WIDE
Completed Sub Area Name: Not reported
Completed Document Type: Fieldwork
Completed Date: 10/06/2016
Comments: Ag Park DTSC Oversight Report 10/6/2016

Completed Area Name: PROJECT WIDE
Completed Sub Area Name: Not reported
Completed Document Type: Fieldwork
Completed Date: 10/07/2016
Comments: FRA Field Update 10/7/2016

Completed Area Name: PROJECT WIDE
Completed Sub Area Name: Not reported
Completed Document Type: Fieldwork
Completed Date: 10/07/2016
Comments: AG PARK AIR DUST DTSC OVERSIGHT REPORT 10/7/2016

Completed Area Name: PROJECT WIDE
Completed Sub Area Name: Not reported
Completed Document Type: Fieldwork
Completed Date: 10/10/2016

Map ID
Direction
Distance
Elevation

MAP FINDINGS

Site

Database(s)

EDR ID Number
EPA ID Number

RIVERSIDE AGRICULTURAL PARK (Continued)

S110367616

Comments: FRA FIELD UPDATE 10/10/2016

Completed Area Name: PROJECT WIDE
Completed Sub Area Name: Not reported
Completed Document Type: Fieldwork
Completed Date: 10/10/2016
Comments: AG PARK AIR DUST DTSC OVERSIGHT REPORT 10/10/2016

Completed Area Name: PROJECT WIDE
Completed Sub Area Name: Not reported
Completed Document Type: Fieldwork
Completed Date: 10/10/2016
Comments: Ag Park DTSC Oversight Report 10/10/2016

Completed Area Name: PROJECT WIDE
Completed Sub Area Name: Not reported
Completed Document Type: Fieldwork
Completed Date: 10/11/2016
Comments: FRA Field Update 10/11/2016

Completed Area Name: PROJECT WIDE
Completed Sub Area Name: Not reported
Completed Document Type: Fieldwork
Completed Date: 10/11/2016
Comments: Ag Park Air Dust DTSC Oversight Report 10/11/2016

Completed Area Name: PROJECT WIDE
Completed Sub Area Name: Not reported
Completed Document Type: Fieldwork
Completed Date: 11/03/2016
Comments: Ag Park DTSC Oversight Report 11/3/2016

Completed Area Name: PROJECT WIDE
Completed Sub Area Name: Not reported
Completed Document Type: Fieldwork
Completed Date: 11/03/2016
Comments: Ag Park Air Dust DTSC Oversight Report 11/3/2016

Completed Area Name: PROJECT WIDE
Completed Sub Area Name: Not reported
Completed Document Type: Fieldwork
Completed Date: 11/04/2016
Comments: FRA FIELD UPDATE 11/4/2016

Completed Area Name: PROJECT WIDE
Completed Sub Area Name: Not reported
Completed Document Type: Fieldwork
Completed Date: 11/04/2016
Comments: Ag Park Air Dust DTSC Oversight Report 11/4/2016

Completed Area Name: PROJECT WIDE
Completed Sub Area Name: Not reported
Completed Document Type: Fieldwork
Completed Date: 11/07/2016
Comments: FRA Field Update 11/7/2016

Completed Area Name: PROJECT WIDE

Map ID
Direction
Distance
Elevation

MAP FINDINGS

Site

Database(s)

EDR ID Number
EPA ID Number

RIVERSIDE AGRICULTURAL PARK (Continued)

S110367616

Completed Sub Area Name: Not reported
Completed Document Type: Fieldwork
Completed Date: 11/07/2016
Comments: Ag Park Air Dust DTSC Oversight Report 11/7/2016

Completed Area Name: PROJECT WIDE
Completed Sub Area Name: Not reported
Completed Document Type: Fieldwork
Completed Date: 11/07/2016
Comments: Ag Park DTSC Oversight Report 11/7/2016

Completed Area Name: PROJECT WIDE
Completed Sub Area Name: Not reported
Completed Document Type: Fieldwork
Completed Date: 11/09/2016
Comments: Ag Park DTSC Oversight Report 11/9/2016

Completed Area Name: PROJECT WIDE
Completed Sub Area Name: Not reported
Completed Document Type: Fieldwork
Completed Date: 11/09/2016
Comments: Ag Park Air Dust DTSC Oversight Report 11/9/2016

Completed Area Name: PROJECT WIDE
Completed Sub Area Name: Not reported
Completed Document Type: Fieldwork
Completed Date: 11/08/2016
Comments: FRA FIELD UPDATE 11/8/2016

Completed Area Name: PROJECT WIDE
Completed Sub Area Name: Not reported
Completed Document Type: Fieldwork
Completed Date: 11/08/2016
Comments: AG PARK AIR DUST DTSC OVERSIGHT REPORT 11/8/2016

Completed Area Name: PROJECT WIDE
Completed Sub Area Name: Not reported
Completed Document Type: Fieldwork
Completed Date: 11/09/2016
Comments: FRA Field Update 11/9/2016

Completed Area Name: PROJECT WIDE
Completed Sub Area Name: Not reported
Completed Document Type: Fieldwork
Completed Date: 11/10/2016
Comments: FRA Field Update 11/10/16

Completed Area Name: PROJECT WIDE
Completed Sub Area Name: Not reported
Completed Document Type: Fieldwork
Completed Date: 11/10/2016
Comments: Ag Park Air Dust DTSC Oversight Report 11/10/2016

Completed Area Name: PROJECT WIDE
Completed Sub Area Name: Not reported
Completed Document Type: Fieldwork
Completed Date: 11/10/2016

Map ID
Direction
Distance
Elevation

MAP FINDINGS

Site

Database(s)

EDR ID Number
EPA ID Number

RIVERSIDE AGRICULTURAL PARK (Continued)

S110367616

Comments: Ag Park DTSC Oversight Report 11/10/2016

Completed Area Name: PROJECT WIDE
Completed Sub Area Name: Not reported
Completed Document Type: Fieldwork
Completed Date: 11/11/2016
Comments: FRA Field Update 11/11/2016

Completed Area Name: PROJECT WIDE
Completed Sub Area Name: Not reported
Completed Document Type: Fieldwork
Completed Date: 11/11/2016
Comments: Ag Park Air Dust DTSC Oversight Report 11/11/2016

Completed Area Name: PROJECT WIDE
Completed Sub Area Name: Not reported
Completed Document Type: Fieldwork
Completed Date: 11/11/2016
Comments: Ag Park DTSC Oversight Report 11/11/2016

Completed Area Name: PROJECT WIDE
Completed Sub Area Name: Not reported
Completed Document Type: Fieldwork
Completed Date: 11/14/2016
Comments: FRA Field Update 11/14/2016

Completed Area Name: PROJECT WIDE
Completed Sub Area Name: Not reported
Completed Document Type: Fieldwork
Completed Date: 11/14/2016
Comments: Ag Park Air Dust DTSC Oversight Report 11/14/2016

Completed Area Name: PROJECT WIDE
Completed Sub Area Name: Not reported
Completed Document Type: Fieldwork
Completed Date: 11/14/2016
Comments: Ag Park DTSC Oversight Report 11/14/2016

Completed Area Name: PROJECT WIDE
Completed Sub Area Name: Not reported
Completed Document Type: Fieldwork
Completed Date: 11/15/2016
Comments: FRA Field Update 11/15/2016

Completed Area Name: PROJECT WIDE
Completed Sub Area Name: Not reported
Completed Document Type: Fieldwork
Completed Date: 11/15/2016
Comments: Ag Park Air Dust DTSC Oversight Report 11/15/2016

Completed Area Name: PROJECT WIDE
Completed Sub Area Name: Not reported
Completed Document Type: Fieldwork
Completed Date: 11/15/2016
Comments: Ag Park DTSC Oversight Report 11/15/2016

Completed Area Name: PROJECT WIDE

Map ID
Direction
Distance
Elevation

MAP FINDINGS

Site

Database(s)

EDR ID Number
EPA ID Number

RIVERSIDE AGRICULTURAL PARK (Continued)

S110367616

Completed Sub Area Name: Not reported
Completed Document Type: Fieldwork
Completed Date: 11/16/2016
Comments: FRA Field Update 11/16/2016

Completed Area Name: PROJECT WIDE
Completed Sub Area Name: Not reported
Completed Document Type: Fieldwork
Completed Date: 11/16/2016
Comments: Ag Park Air Dust DTSC Oversight Report 11/16/2016

Completed Area Name: PROJECT WIDE
Completed Sub Area Name: Not reported
Completed Document Type: Fieldwork
Completed Date: 11/16/2016
Comments: Ag Park DTSC Oversight Report 11/16/2016

Completed Area Name: PROJECT WIDE
Completed Sub Area Name: Not reported
Completed Document Type: Fieldwork
Completed Date: 11/17/2016
Comments: FRA Field Update 11/17/2016

Completed Area Name: PROJECT WIDE
Completed Sub Area Name: Not reported
Completed Document Type: Fieldwork
Completed Date: 11/17/2016
Comments: Ag Park Air Dust DTSC Oversight Report 11/17/2016

Completed Area Name: PROJECT WIDE
Completed Sub Area Name: Not reported
Completed Document Type: Fieldwork
Completed Date: 11/17/2016
Comments: Ag Park DTSC Oversight Report 11/17/2016

Completed Area Name: PROJECT WIDE
Completed Sub Area Name: Not reported
Completed Document Type: Fieldwork
Completed Date: 11/21/2016
Comments: FRA Field Update 11/21/2016

Completed Area Name: PROJECT WIDE
Completed Sub Area Name: Not reported
Completed Document Type: Fieldwork
Completed Date: 11/21/2016
Comments: Ag Park Air Dust DTSC Oversight Report 11/21/2016

Completed Area Name: PROJECT WIDE
Completed Sub Area Name: Not reported
Completed Document Type: Fieldwork
Completed Date: 10/19/2016
Comments: FRA FIELD UPDATE 10/19/2016

Completed Area Name: PROJECT WIDE
Completed Sub Area Name: Not reported
Completed Document Type: Fieldwork
Completed Date: 10/20/2016

Map ID
Direction
Distance
Elevation

MAP FINDINGS

Site

Database(s)

EDR ID Number
EPA ID Number

RIVERSIDE AGRICULTURAL PARK (Continued)

S110367616

Comments: FRA Field Update 10/20/2016

Completed Area Name: PROJECT WIDE
Completed Sub Area Name: Not reported
Completed Document Type: Fieldwork
Completed Date: 10/20/2016
Comments: AG PARK DTSC OVERSIGHT REPORT 10/20/2016

Completed Area Name: PROJECT WIDE
Completed Sub Area Name: Not reported
Completed Document Type: Fieldwork
Completed Date: 10/24/2016
Comments: FRA Field Update 10/24/2016

Completed Area Name: PROJECT WIDE
Completed Sub Area Name: Not reported
Completed Document Type: Fieldwork
Completed Date: 10/24/2016
Comments: Ag Park Air Dust DTSC Oversight Report 10/24/2016

Completed Area Name: PROJECT WIDE
Completed Sub Area Name: Not reported
Completed Document Type: Fieldwork
Completed Date: 10/24/2016
Comments: Ag Park DTSC Oversight Report 10/24/2016

Completed Area Name: PROJECT WIDE
Completed Sub Area Name: Not reported
Completed Document Type: Fieldwork
Completed Date: 10/21/2016
Comments: FRA Field Update 10/21/2016

Completed Area Name: PROJECT WIDE
Completed Sub Area Name: Not reported
Completed Document Type: Fieldwork
Completed Date: 10/21/2016
Comments: Ag Park Air Dust DTSC Oversight Report 10/21/2016

Completed Area Name: PROJECT WIDE
Completed Sub Area Name: Not reported
Completed Document Type: Fieldwork
Completed Date: 10/20/2016
Comments: Ag Park Air Dust DTSC Oversight Report 10/20/2016

Completed Area Name: PROJECT WIDE
Completed Sub Area Name: Not reported
Completed Document Type: Fieldwork
Completed Date: 10/25/2016
Comments: FRA Field Update 10/25/2016

Completed Area Name: PROJECT WIDE
Completed Sub Area Name: Not reported
Completed Document Type: Fieldwork
Completed Date: 10/25/2016
Comments: Ag Park Air Dust DTSC Oversight Report 10/25/2016

Completed Area Name: PROJECT WIDE

Map ID
Direction
Distance
Elevation

MAP FINDINGS

Site

Database(s)

EDR ID Number
EPA ID Number

RIVERSIDE AGRICULTURAL PARK (Continued)

S110367616

Completed Sub Area Name: Not reported
Completed Document Type: Fieldwork
Completed Date: 10/25/2016
Comments: Ag Park DTSC Oversight Report 10/25/2015

Completed Area Name: PROJECT WIDE
Completed Sub Area Name: Not reported
Completed Document Type: Fieldwork
Completed Date: 10/25/2016
Comments: Ag Park DTSC Oversight Report 10/25/2015

Completed Area Name: PROJECT WIDE
Completed Sub Area Name: Not reported
Completed Document Type: Fieldwork
Completed Date: 10/26/2016
Comments: FRA Field Update 10/26/2016

Completed Area Name: PROJECT WIDE
Completed Sub Area Name: Not reported
Completed Document Type: Fieldwork
Completed Date: 10/26/2016
Comments: Ag Park DTSC Oversight Report 10/26/2015

Completed Area Name: PROJECT WIDE
Completed Sub Area Name: Not reported
Completed Document Type: Fieldwork
Completed Date: 10/26/2016
Comments: Ag Park Air Dust DTSC Oversight Report 10/26/2016

Completed Area Name: PROJECT WIDE
Completed Sub Area Name: Not reported
Completed Document Type: Fieldwork
Completed Date: 10/11/2016
Comments: Ag Park DTSC Oversight Report 10/11/2016

Completed Area Name: PROJECT WIDE
Completed Sub Area Name: Not reported
Completed Document Type: Fieldwork
Completed Date: 10/12/2016
Comments: FRA Field Update 10/12/2016

Completed Area Name: PROJECT WIDE
Completed Sub Area Name: Not reported
Completed Document Type: Fieldwork
Completed Date: 10/12/2016
Comments: Ag Park Air Dust DTSC Oversight Report 10/12/2016

Completed Area Name: PROJECT WIDE
Completed Sub Area Name: Not reported
Completed Document Type: Fieldwork
Completed Date: 10/12/2016
Comments: Ag Park DTSC Oversight Report 10/12/2016

Completed Area Name: PROJECT WIDE
Completed Sub Area Name: Not reported
Completed Document Type: Fieldwork
Completed Date: 10/13/2016

Map ID
Direction
Distance
Elevation

MAP FINDINGS

Site

Database(s)

EDR ID Number
EPA ID Number

RIVERSIDE AGRICULTURAL PARK (Continued)

S110367616

Comments: FRA Field Update 10/13/2016

Completed Area Name: PROJECT WIDE
Completed Sub Area Name: Not reported
Completed Document Type: Fieldwork
Completed Date: 10/13/2016
Comments: AG PARK AIR DUST DTSC OVERSIGHT REPORT 10/13/2016

Completed Area Name: PROJECT WIDE
Completed Sub Area Name: Not reported
Completed Document Type: Fieldwork
Completed Date: 10/14/2016
Comments: FRA Field Update 10/14/2016

Completed Area Name: PROJECT WIDE
Completed Sub Area Name: Not reported
Completed Document Type: Fieldwork
Completed Date: 10/14/2016
Comments: Ag Park Air Dust DTSC Oversight Report 10/14/2016

Completed Area Name: PROJECT WIDE
Completed Sub Area Name: Not reported
Completed Document Type: Fieldwork
Completed Date: 10/17/2016
Comments: FRA Field Update 10/17/2016

Completed Area Name: PROJECT WIDE
Completed Sub Area Name: Not reported
Completed Document Type: Fieldwork
Completed Date: 10/17/2016
Comments: AG PARK AIR DUST DTSC OVERSIGHT REPORT 10/17/2016

Completed Area Name: PROJECT WIDE
Completed Sub Area Name: Not reported
Completed Document Type: Fieldwork
Completed Date: 10/17/2016
Comments: AG PARK DTSC OVERSIGHT REPORT 10/17/2016

Completed Area Name: PROJECT WIDE
Completed Sub Area Name: Not reported
Completed Document Type: Fieldwork
Completed Date: 10/18/2016
Comments: Ag Park DTSC Oversight Report 10/18/2016

Completed Area Name: PROJECT WIDE
Completed Sub Area Name: Not reported
Completed Document Type: Fieldwork
Completed Date: 10/18/2016
Comments: AG PARK AIR DUST DTSC OVERSIGHT REPORT 10/18/2016

Completed Area Name: PROJECT WIDE
Completed Sub Area Name: Not reported
Completed Document Type: Fieldwork
Completed Date: 10/19/2016
Comments: Ag Park DTSC Oversight Report 10/19/2016

Completed Area Name: PROJECT WIDE

Map ID
Direction
Distance
Elevation

MAP FINDINGS

Site

Database(s)

EDR ID Number
EPA ID Number

RIVERSIDE AGRICULTURAL PARK (Continued)

S110367616

Completed Sub Area Name: Not reported
Completed Document Type: Fieldwork
Completed Date: 10/19/2016
Comments: Ag Park Air Dust DTSC Oversight Report 10/19/2016

Completed Area Name: PROJECT WIDE
Completed Sub Area Name: Not reported
Completed Document Type: Fieldwork
Completed Date: 10/18/2016
Comments: FRA FIELD UPDATE 10/18/2016

Completed Area Name: PROJECT WIDE
Completed Sub Area Name: Not reported
Completed Document Type: Fieldwork
Completed Date: 01/05/2017
Comments: FRA Field Update 1/5/2017

Completed Area Name: PROJECT WIDE
Completed Sub Area Name: Not reported
Completed Document Type: Fieldwork
Completed Date: 01/04/2017
Comments: Ag Park Air Dust DTSC Oversight Report 1/4/2017

Completed Area Name: PROJECT WIDE
Completed Sub Area Name: Not reported
Completed Document Type: Fieldwork
Completed Date: 01/04/2017
Comments: Ag Park DTSC Oversight Report 1/4/2017

Completed Area Name: PROJECT WIDE
Completed Sub Area Name: Not reported
Completed Document Type: Fieldwork
Completed Date: 01/04/2017
Comments: FRA Field Update 1/4/2017

Completed Area Name: PROJECT WIDE
Completed Sub Area Name: Not reported
Completed Document Type: Fieldwork
Completed Date: 01/03/2017
Comments: FRA Field Update 1/3/2017

Completed Area Name: PROJECT WIDE
Completed Sub Area Name: Not reported
Completed Document Type: Fieldwork
Completed Date: 01/03/2017
Comments: Ag Park DTSC Oversight Report 1/3/2017

Completed Area Name: PROJECT WIDE
Completed Sub Area Name: Not reported
Completed Document Type: Fieldwork
Completed Date: 12/28/2016
Comments: Ag Park DTSC Oversight Report 12/28/2016

Completed Area Name: PROJECT WIDE
Completed Sub Area Name: Not reported
Completed Document Type: Fieldwork
Completed Date: 12/21/2016

Map ID
Direction
Distance
Elevation

MAP FINDINGS

Site

Database(s)

EDR ID Number
EPA ID Number

RIVERSIDE AGRICULTURAL PARK (Continued)

S110367616

Comments: Ag Park Air Dust DTSC Oversight Report 12/21/2016

Completed Area Name: PROJECT WIDE
Completed Sub Area Name: Not reported
Completed Document Type: Fieldwork
Completed Date: 12/23/2016
Comments: Ag Park Air Dust DTSC Oversight Report 12/23/2016

Completed Area Name: PROJECT WIDE
Completed Sub Area Name: Not reported
Completed Document Type: Fieldwork
Completed Date: 12/27/2016
Comments: Ag Park Air Dust DTSC Oversight Report 12/27/2016

Completed Area Name: PROJECT WIDE
Completed Sub Area Name: Not reported
Completed Document Type: Fieldwork
Completed Date: 12/28/2016
Comments: Ag Park Air Dust DTSC Oversight Report 12/28/2016

Completed Area Name: PROJECT WIDE
Completed Sub Area Name: Not reported
Completed Document Type: Fieldwork
Completed Date: 12/29/2016
Comments: Ag Park Air Dust DTSC Oversight Report 12/29/2016

Completed Area Name: PROJECT WIDE
Completed Sub Area Name: Not reported
Completed Document Type: Fieldwork
Completed Date: 12/30/2016
Comments: Ag Park Air Dust DTSC Oversight Report 12/30/2016

Completed Area Name: PROJECT WIDE
Completed Sub Area Name: Not reported
Completed Document Type: Fieldwork
Completed Date: 01/03/2017
Comments: Ag Park Air Dust DTSC Oversight Report 1/3/2017

Completed Area Name: PROJECT WIDE
Completed Sub Area Name: Not reported
Completed Document Type: Fieldwork
Completed Date: 12/30/2016
Comments: FRA Field Update 12/30/2016

Completed Area Name: PROJECT WIDE
Completed Sub Area Name: Not reported
Completed Document Type: Fieldwork
Completed Date: 12/29/2016
Comments: FRA Field Update 12/30/2016

Completed Area Name: PROJECT WIDE
Completed Sub Area Name: Not reported
Completed Document Type: Fieldwork
Completed Date: 12/28/2016
Comments: FRA Field Update 12/28/2016

Completed Area Name: PROJECT WIDE

Map ID
Direction
Distance
Elevation

MAP FINDINGS

Site

Database(s)

EDR ID Number
EPA ID Number

RIVERSIDE AGRICULTURAL PARK (Continued)

S110367616

Completed Sub Area Name: Not reported
Completed Document Type: Fieldwork
Completed Date: 12/27/2016
Comments: FRA Field Update 12/27/2016

Completed Area Name: PROJECT WIDE
Completed Sub Area Name: Not reported
Completed Document Type: Fieldwork
Completed Date: 12/23/2016
Comments: FRA Field Update 12/23/2016

Completed Area Name: PROJECT WIDE
Completed Sub Area Name: Not reported
Completed Document Type: Fieldwork
Completed Date: 01/02/2017
Comments: December 19 no work onsite due to crew usage at other project
December 20 No work onsite due to crew usage at other project
December 22 rain December 26 holiday observed January 2 holiday observed

Completed Area Name: PROJECT WIDE
Completed Sub Area Name: Not reported
Completed Document Type: Fieldwork
Completed Date: 01/07/2017
Comments: FRA Field Update 1/6/2017

Completed Area Name: PROJECT WIDE
Completed Sub Area Name: Not reported
Completed Document Type: Fieldwork
Completed Date: 01/06/2017
Comments: Ag Park Air Dust DTSC Oversight Report 1/6/2017

Completed Area Name: PROJECT WIDE
Completed Sub Area Name: Not reported
Completed Document Type: Fieldwork
Completed Date: 01/06/2017
Comments: Ag Park DTSC Oversight Report 1/6/2017

Completed Area Name: PROJECT WIDE
Completed Sub Area Name: Not reported
Completed Document Type: Fieldwork
Completed Date: 01/09/2017
Comments: FRA Field Update 1/9/2017 - Work canceled due to rain.

Completed Area Name: PROJECT WIDE
Completed Sub Area Name: Not reported
Completed Document Type: Fieldwork
Completed Date: 01/10/2017
Comments: Ag Park Air Dust DTSC Oversight Report 1/10/2017

Completed Area Name: PROJECT WIDE
Completed Sub Area Name: Not reported
Completed Document Type: Fieldwork
Completed Date: 01/11/2017
Comments: FRA Field Update 1/11/2017

Completed Area Name: PROJECT WIDE

Map ID
Direction
Distance
Elevation

MAP FINDINGS

Site

Database(s)

EDR ID Number
EPA ID Number

RIVERSIDE AGRICULTURAL PARK (Continued)

S110367616

Completed Sub Area Name: Not reported
Completed Document Type: Fieldwork
Completed Date: 01/10/2017
Comments: Ag Park DTSC Oversight Report 1/10/17

Completed Area Name: PROJECT WIDE
Completed Sub Area Name: Not reported
Completed Document Type: Fieldwork
Completed Date: 01/12/2017
Comments: FRA Field Update 1/12/2017

Completed Area Name: PROJECT WIDE
Completed Sub Area Name: Not reported
Completed Document Type: Fieldwork
Completed Date: 01/13/2017
Comments: Ag Park DTSC Oversight Report 1/13/2017

Completed Area Name: PROJECT WIDE
Completed Sub Area Name: Not reported
Completed Document Type: Fieldwork
Completed Date: 01/16/2017
Comments: Ag Park Air Dust DTSC Oversight Report 1/16/2017

Completed Area Name: PROJECT WIDE
Completed Sub Area Name: Not reported
Completed Document Type: Fieldwork
Completed Date: 01/13/2017
Comments: Ag Park Air Dust DTSC Oversight Report 1/13/2017

Completed Area Name: PROJECT WIDE
Completed Sub Area Name: Not reported
Completed Document Type: Fieldwork
Completed Date: 01/16/2017
Comments: Ag Park DTSC Oversight Report 1/16/2017

Completed Area Name: PROJECT WIDE
Completed Sub Area Name: Not reported
Completed Document Type: Fieldwork
Completed Date: 01/16/2017
Comments: FRA Field Update 1/16/2017

Completed Area Name: PROJECT WIDE
Completed Sub Area Name: Not reported
Completed Document Type: Fieldwork
Completed Date: 01/13/2017
Comments: FRA Field Update Jan 13 2017

Completed Area Name: PROJECT WIDE
Completed Sub Area Name: Not reported
Completed Document Type: Fieldwork
Completed Date: 01/19/2017
Comments: FRA Field Update 1/19/2017

Completed Area Name: PROJECT WIDE
Completed Sub Area Name: Not reported
Completed Document Type: Fieldwork
Completed Date: 01/18/2017

Map ID
Direction
Distance
Elevation

MAP FINDINGS

Site

Database(s)

EDR ID Number
EPA ID Number

RIVERSIDE AGRICULTURAL PARK (Continued)

S110367616

Comments: AG PARK AIR DUST DTSC OVERSIGHT REPORT 1/18/2017

Completed Area Name: PROJECT WIDE
Completed Sub Area Name: Not reported
Completed Document Type: Fieldwork
Completed Date: 01/18/2017
Comments: FRA Field Update 1/18/2017

Completed Area Name: PROJECT WIDE
Completed Sub Area Name: Not reported
Completed Document Type: Fieldwork
Completed Date: 01/17/2016
Comments: Ag Park DTSC Oversight Report 1/17/2017

Completed Area Name: PROJECT WIDE
Completed Sub Area Name: Not reported
Completed Document Type: Fieldwork
Completed Date: 01/17/2017
Comments: Ag Park Air Dust DTSC Oversight Report 1/17/2017

Completed Area Name: PROJECT WIDE
Completed Sub Area Name: Not reported
Completed Document Type: Fieldwork
Completed Date: 01/17/2016
Comments: FRA Field Update 1/17/2017

Completed Area Name: PROJECT WIDE
Completed Sub Area Name: Not reported
Completed Document Type: Fieldwork
Completed Date: 01/17/2017
Comments: Results of PCB Analysis of Ag Park Air Samples for Dec 2016 - No Detections

Completed Area Name: PROJECT WIDE
Completed Sub Area Name: Not reported
Completed Document Type: Fieldwork
Completed Date: 01/20/2017
Comments: FRA Field Update 1/20/2017

Completed Area Name: PROJECT WIDE
Completed Sub Area Name: Not reported
Completed Document Type: Fieldwork
Completed Date: 01/23/2017
Comments: FRA FIELD UPDATE 1/23/2017

Completed Area Name: PROJECT WIDE
Completed Sub Area Name: Not reported
Completed Document Type: Fieldwork
Completed Date: 01/18/2017
Comments: Ag Park DTSC Oversight Report 1/18/2017

Completed Area Name: PROJECT WIDE
Completed Sub Area Name: Not reported
Completed Document Type: Fieldwork
Completed Date: 02/03/2017
Comments: Not reported

Map ID
Direction
Distance
Elevation

MAP FINDINGS

Site

Database(s)

EDR ID Number
EPA ID Number

RIVERSIDE AGRICULTURAL PARK (Continued)

S110367616

Completed Area Name: PROJECT WIDE
Completed Sub Area Name: Not reported
Completed Document Type: Fieldwork
Completed Date: 02/01/2017
Comments: Ag Park Air Dust DTSC Oversight Report 2/1/2017

Completed Area Name: PROJECT WIDE
Completed Sub Area Name: Not reported
Completed Document Type: Fieldwork
Completed Date: 02/02/2017
Comments: Ag Park DTSC Oversight Report 2/2/2017

Completed Area Name: PROJECT WIDE
Completed Sub Area Name: Not reported
Completed Document Type: Fieldwork
Completed Date: 02/02/2017
Comments: Ag Park Air Dust DTSC Oversight Report 2/2/17

Completed Area Name: PROJECT WIDE
Completed Sub Area Name: Not reported
Completed Document Type: Fieldwork
Completed Date: 12/08/2016
Comments: FRA Field Update 12/8/2016

Completed Area Name: PROJECT WIDE
Completed Sub Area Name: Not reported
Completed Document Type: Fieldwork
Completed Date: 12/08/2016
Comments: AG PARK DTSC OVERSIGHT REPORT 12/8/2016

Completed Area Name: PROJECT WIDE
Completed Sub Area Name: Not reported
Completed Document Type: Fieldwork
Completed Date: 12/08/2016
Comments: Ag Park Air Dust DTSC Oversight Report 12/8/2016

Completed Area Name: PROJECT WIDE
Completed Sub Area Name: Not reported
Completed Document Type: Fieldwork
Completed Date: 12/09/2016
Comments: FRA Field Update 12/9/2016

Completed Area Name: PROJECT WIDE
Completed Sub Area Name: Not reported
Completed Document Type: Fieldwork
Completed Date: 12/12/2016
Comments: FRA FIELD UPDATE 12/12/2016

Completed Area Name: PROJECT WIDE
Completed Sub Area Name: Not reported
Completed Document Type: Fieldwork
Completed Date: 12/12/2016
Comments: Ag Park DTSC Oversight Report 12/12/2016

Completed Area Name: PROJECT WIDE
Completed Sub Area Name: Not reported
Completed Document Type: Fieldwork

Map ID
Direction
Distance
Elevation

MAP FINDINGS

Site

Database(s)

EDR ID Number
EPA ID Number

RIVERSIDE AGRICULTURAL PARK (Continued)

S110367616

Completed Date: 12/12/2016
Comments: Ag Park Air Dust DTSC Oversight Report 12/12/2016

Completed Area Name: PROJECT WIDE
Completed Sub Area Name: Not reported
Completed Document Type: Fieldwork
Completed Date: 12/13/2016
Comments: FRA Field Update 12/13/2016

Completed Area Name: PROJECT WIDE
Completed Sub Area Name: Not reported
Completed Document Type: Fieldwork
Completed Date: 12/13/2016
Comments: Ag Park Air Dust DTSC Oversight Report 12/13/2016

Completed Area Name: PROJECT WIDE
Completed Sub Area Name: Not reported
Completed Document Type: Fieldwork
Completed Date: 12/14/2016
Comments: FRA Field Update 12/14/2016

Completed Area Name: PROJECT WIDE
Completed Sub Area Name: Not reported
Completed Document Type: Fieldwork
Completed Date: 12/14/2016
Comments: Ag Park DTSC Oversight Report 12/14/2016

Completed Area Name: PROJECT WIDE
Completed Sub Area Name: Not reported
Completed Document Type: Fieldwork
Completed Date: 12/14/2016
Comments: Ag Park Air Dust DTSC Oversight Report 12/14/2016

Completed Area Name: PROJECT WIDE
Completed Sub Area Name: Not reported
Completed Document Type: Fieldwork
Completed Date: 12/15/2016
Comments: FRA Field Update 12/15/2016

Completed Area Name: PROJECT WIDE
Completed Sub Area Name: Not reported
Completed Document Type: Fieldwork
Completed Date: 12/15/2016
Comments: Ag Park DTSC Oversight Report 12/15/2016

Completed Area Name: PROJECT WIDE
Completed Sub Area Name: Not reported
Completed Document Type: Fieldwork
Completed Date: 12/13/2016
Comments: Ag Park DTSC Oversight Report 12/13/2016

Completed Area Name: PROJECT WIDE
Completed Sub Area Name: Not reported
Completed Document Type: Fieldwork
Completed Date: 12/15/2016
Comments: Ag Park Air Dust DTSC Oversight Report 12/15/2016

Map ID
Direction
Distance
Elevation

MAP FINDINGS

Site

Database(s)

EDR ID Number
EPA ID Number

RIVERSIDE AGRICULTURAL PARK (Continued)

S110367616

Completed Area Name: PROJECT WIDE
Completed Sub Area Name: Not reported
Completed Document Type: Fieldwork
Completed Date: 12/01/2016
Comments: Ag Park DTSC Oversight Report 12/1/2016

Completed Area Name: PROJECT WIDE
Completed Sub Area Name: Not reported
Completed Document Type: Fieldwork
Completed Date: 12/02/2016
Comments: FRA Field Update 12/2/2016

Completed Area Name: PROJECT WIDE
Completed Sub Area Name: Not reported
Completed Document Type: Fieldwork
Completed Date: 12/12/2016
Comments: PCB Air Results October 2016

Completed Area Name: PROJECT WIDE
Completed Sub Area Name: Not reported
Completed Document Type: Fieldwork
Completed Date: 12/12/2016
Comments: PCB Air Results November 2016

Completed Area Name: PROJECT WIDE
Completed Sub Area Name: Not reported
Completed Document Type: Fieldwork
Completed Date: 12/12/2016
Comments: PCB Air Results September 2016

Completed Area Name: PROJECT WIDE
Completed Sub Area Name: Not reported
Completed Document Type: Fieldwork
Completed Date: 12/02/2016
Comments: Ag Park DTSC Oversight Report 12/02/2016

Completed Area Name: PROJECT WIDE
Completed Sub Area Name: Not reported
Completed Document Type: Fieldwork
Completed Date: 12/05/2016
Comments: FRA Field Update 12/05/2016

Completed Area Name: PROJECT WIDE
Completed Sub Area Name: Not reported
Completed Document Type: Fieldwork
Completed Date: 12/05/2016
Comments: Ag Park DTSC Oversight Report 12/05/2016

Completed Area Name: PROJECT WIDE
Completed Sub Area Name: Not reported
Completed Document Type: Fieldwork
Completed Date: 12/05/2016
Comments: Ag Park DTSC Oversight Report 12/05/2016

Completed Area Name: PROJECT WIDE
Completed Sub Area Name: Not reported
Completed Document Type: Fieldwork

Map ID
Direction
Distance
Elevation

MAP FINDINGS

Site

Database(s)

EDR ID Number
EPA ID Number

RIVERSIDE AGRICULTURAL PARK (Continued)

S110367616

Completed Date: 12/06/2016
Comments: FRA FIELD UPDATE 12/6/2016

Completed Area Name: PROJECT WIDE
Completed Sub Area Name: Not reported
Completed Document Type: Fieldwork
Completed Date: 12/06/2016
Comments: Ag Park DTSC Oversight Report 12/6/2016

Completed Area Name: PROJECT WIDE
Completed Sub Area Name: Not reported
Completed Document Type: Fieldwork
Completed Date: 12/06/2016
Comments: Ag Park Air Dust DTSC Oversight Report 12/6/2016

Completed Area Name: PROJECT WIDE
Completed Sub Area Name: Not reported
Completed Document Type: Fieldwork
Completed Date: 12/07/2016
Comments: FRA Field Update 12/7/2016

Completed Area Name: PROJECT WIDE
Completed Sub Area Name: Not reported
Completed Document Type: Fieldwork
Completed Date: 12/07/2016
Comments: Ag Park DTSC Oversight Report 12/7/2016

Completed Area Name: PROJECT WIDE
Completed Sub Area Name: Not reported
Completed Document Type: Fieldwork
Completed Date: 12/07/2016
Comments: Not reported

Completed Area Name: PROJECT WIDE
Completed Sub Area Name: Not reported
Completed Document Type: Fieldwork
Completed Date: 12/07/2016
Comments: Ag Park DTSC Oversight Report 12/7/2016

Completed Area Name: PROJECT WIDE
Completed Sub Area Name: Not reported
Completed Document Type: Fieldwork
Completed Date: 03/03/2017
Comments: FRA FIELD UPDATE 3/3/2017

Completed Area Name: PROJECT WIDE
Completed Sub Area Name: Not reported
Completed Document Type: Fieldwork
Completed Date: 03/03/2017
Comments: Ag Park DTSC Oversight Report 3/3/2015

Completed Area Name: PROJECT WIDE
Completed Sub Area Name: Not reported
Completed Document Type: Fieldwork
Completed Date: 03/02/2017
Comments: AG PARK AIR DUST DTSC OVERSIGHT REPORT 3/2/2017

Map ID
Direction
Distance
Elevation

MAP FINDINGS

Site

Database(s)

EDR ID Number
EPA ID Number

RIVERSIDE AGRICULTURAL PARK (Continued)

S110367616

Completed Area Name: PROJECT WIDE
Completed Sub Area Name: Not reported
Completed Document Type: Fieldwork
Completed Date: 03/01/2017
Comments: Ag Park Air Dust DTSC Oversight Report 3/1/2017

Completed Area Name: PROJECT WIDE
Completed Sub Area Name: Not reported
Completed Document Type: Fieldwork
Completed Date: 02/28/2017
Comments: Ag Park Air Dust DTSC Oversight Report 2/28/2017

Completed Area Name: PROJECT WIDE
Completed Sub Area Name: Not reported
Completed Document Type: Fieldwork
Completed Date: 03/03/2017
Comments: Ag Park DTSC Oversight Report 3/3/2017

Completed Area Name: PROJECT WIDE
Completed Sub Area Name: Not reported
Completed Document Type: Fieldwork
Completed Date: 03/02/2017
Comments: Ag Park DTSC Oversight Report 3/2/2017

Completed Area Name: PROJECT WIDE
Completed Sub Area Name: Not reported
Completed Document Type: Fieldwork
Completed Date: 03/01/2017
Comments: Ag Park DTSC Oversight Report 3/1/2017

Completed Area Name: PROJECT WIDE
Completed Sub Area Name: Not reported
Completed Document Type: Fieldwork
Completed Date: 02/28/2017
Comments: Ag Park DTSC Oversight Report 2/28/2017

Completed Area Name: PROJECT WIDE
Completed Sub Area Name: Not reported
Completed Document Type: Fieldwork
Completed Date: 03/02/2017
Comments: FRA Field Update 3/2/2017

Completed Area Name: PROJECT WIDE
Completed Sub Area Name: Not reported
Completed Document Type: Fieldwork
Completed Date: 03/01/2017
Comments: FRA Field Update 3/1/2017

Completed Area Name: PROJECT WIDE
Completed Sub Area Name: Not reported
Completed Document Type: Fieldwork
Completed Date: 02/28/2017
Comments: FRA Field Update 2/28/2017

Completed Area Name: PROJECT WIDE
Completed Sub Area Name: Not reported
Completed Document Type: Fieldwork

Map ID
Direction
Distance
Elevation

MAP FINDINGS

Site

Database(s)

EDR ID Number
EPA ID Number

RIVERSIDE AGRICULTURAL PARK (Continued)

S110367616

Completed Date: 02/23/2017
Comments: FRA Field Update 2/23/2017

Completed Area Name: PROJECT WIDE
Completed Sub Area Name: Not reported
Completed Document Type: Fieldwork
Completed Date: 02/23/2017
Comments: Ag Park Air Dust DTSC Oversight Report 2/23/2017

Completed Area Name: PROJECT WIDE
Completed Sub Area Name: Not reported
Completed Document Type: Fieldwork
Completed Date: 02/10/2017
Comments: Ag Park DTSC Oversight Report 2/10/2017

Completed Area Name: PROJECT WIDE
Completed Sub Area Name: Not reported
Completed Document Type: Fieldwork
Completed Date: 02/10/2017
Comments: Ag Park Air Dust DTSC Oversight Report 2/10/2017

Completed Area Name: PROJECT WIDE
Completed Sub Area Name: Not reported
Completed Document Type: Fieldwork
Completed Date: 02/09/2017
Comments: Ag Park Air Dust DTSC Oversight Report 2/9/2017

Completed Area Name: PROJECT WIDE
Completed Sub Area Name: Not reported
Completed Document Type: Fieldwork
Completed Date: 02/09/2017
Comments: Ag Park DTSC Oversight Report 2-9-2017

Completed Area Name: PROJECT WIDE
Completed Sub Area Name: Not reported
Completed Document Type: Fieldwork
Completed Date: 02/08/2017
Comments: Ag Park Air Dust DTSC Oversight Report 2/8/2017

Completed Area Name: PROJECT WIDE
Completed Sub Area Name: Not reported
Completed Document Type: Fieldwork
Completed Date: 02/08/2017
Comments: Ag Park DTSC Oversight Report 2/8/2017

Completed Area Name: PROJECT WIDE
Completed Sub Area Name: Not reported
Completed Document Type: Fieldwork
Completed Date: 02/07/2016
Comments: Ag Park DTSC Oversight Report 2/7/2017

Completed Area Name: PROJECT WIDE
Completed Sub Area Name: Not reported
Completed Document Type: Fieldwork
Completed Date: 02/10/2017
Comments: FRA Field Update 2/10/2017

Map ID
Direction
Distance
Elevation

MAP FINDINGS

Site

Database(s)

EDR ID Number
EPA ID Number

RIVERSIDE AGRICULTURAL PARK (Continued)

S110367616

Completed Area Name: PROJECT WIDE
Completed Sub Area Name: Not reported
Completed Document Type: Fieldwork
Completed Date: 02/20/2017
Comments: FRA Field Update 2/20/2017

Completed Area Name: PROJECT WIDE
Completed Sub Area Name: Not reported
Completed Document Type: Fieldwork
Completed Date: 02/17/2017
Comments: FRA Field Update 2/17/2017

Completed Area Name: PROJECT WIDE
Completed Sub Area Name: Not reported
Completed Document Type: Fieldwork
Completed Date: 02/16/2017
Comments: Ag Park Air Dust DTSC Oversight Report 2/16/2017

Completed Area Name: PROJECT WIDE
Completed Sub Area Name: Not reported
Completed Document Type: Fieldwork
Completed Date: 02/15/2017
Comments: Ag Park Air Dust DTSC Oversight Report 2-15-2017

Completed Area Name: PROJECT WIDE
Completed Sub Area Name: Not reported
Completed Document Type: Fieldwork
Completed Date: 02/21/2017
Comments: Ag Park Air Dust DTSC Oversight Report 2/21/2017

Completed Area Name: PROJECT WIDE
Completed Sub Area Name: Not reported
Completed Document Type: Fieldwork
Completed Date: 02/14/2017
Comments: Ag Park DTSC Oversight Report 2/14/2017

Completed Area Name: PROJECT WIDE
Completed Sub Area Name: Not reported
Completed Document Type: Fieldwork
Completed Date: 02/21/2017
Comments: AG PARK DTSC OVERSIGHT REPORT 2/21/2017

Completed Area Name: PROJECT WIDE
Completed Sub Area Name: Not reported
Completed Document Type: Fieldwork
Completed Date: 02/16/2017
Comments: Ag Park DTSC Oversight Report 2/16/2017

Completed Area Name: PROJECT WIDE
Completed Sub Area Name: Not reported
Completed Document Type: Fieldwork
Completed Date: 01/31/2017
Comments: FRA Field Update 1/31/2017

Completed Area Name: PROJECT WIDE
Completed Sub Area Name: Not reported
Completed Document Type: Fieldwork

Map ID
Direction
Distance
Elevation

MAP FINDINGS

Site

Database(s)

EDR ID Number
EPA ID Number

RIVERSIDE AGRICULTURAL PARK (Continued)

S110367616

Completed Date: 01/27/2017
Comments: FRA Field Update 1/27/2017

Completed Area Name: PROJECT WIDE
Completed Sub Area Name: Not reported
Completed Document Type: Fieldwork
Completed Date: 01/26/2017
Comments: FRA Field Update 1/26/2017

Completed Area Name: PROJECT WIDE
Completed Sub Area Name: Not reported
Completed Document Type: Fieldwork
Completed Date: 01/25/2017
Comments: FRA Field Update 1/25/2017

Completed Area Name: PROJECT WIDE
Completed Sub Area Name: Not reported
Completed Document Type: Fieldwork
Completed Date: 01/24/2017
Comments: FRA Field Update 1/24/2017

Completed Area Name: PROJECT WIDE
Completed Sub Area Name: Not reported
Completed Document Type: Fieldwork
Completed Date: 02/07/2017
Comments: FRA Field Update 2/7/2017

Completed Area Name: PROJECT WIDE
Completed Sub Area Name: Not reported
Completed Document Type: Fieldwork
Completed Date: 02/03/2017
Comments: Ag Park Air Dust DTSC Oversight Report 2/3/2017

Completed Area Name: PROJECT WIDE
Completed Sub Area Name: Not reported
Completed Document Type: Fieldwork
Completed Date: 02/07/2017
Comments: Ag Park Air Dust DTSC Oversight Report 2/7/2017

Completed Area Name: PROJECT WIDE
Completed Sub Area Name: Not reported
Completed Document Type: Fieldwork
Completed Date: 02/08/2017
Comments: FRA Field Update 2/8/17

Completed Area Name: PROJECT WIDE
Completed Sub Area Name: Not reported
Completed Document Type: Fieldwork
Completed Date: 02/15/2017
Comments: FRA Field Update 2/15/2017

Completed Area Name: PROJECT WIDE
Completed Sub Area Name: Not reported
Completed Document Type: Fieldwork
Completed Date: 02/14/2017
Comments: Ag Park Air Dust DTSC Oversight Report 2/14/2017

Map ID
Direction
Distance
Elevation

MAP FINDINGS

Site

Database(s)

EDR ID Number
EPA ID Number

RIVERSIDE AGRICULTURAL PARK (Continued)

S110367616

Completed Area Name: PROJECT WIDE
Completed Sub Area Name: Not reported
Completed Document Type: Fieldwork
Completed Date: 02/15/2017
Comments: Ag Park DTSC Oversight Report 2/15/2017

Completed Area Name: PROJECT WIDE
Completed Sub Area Name: Not reported
Completed Document Type: Fieldwork
Completed Date: 02/13/2017
Comments: Ag Park Air Dust DTSC Oversight Report 2/13/2017

Completed Area Name: PROJECT WIDE
Completed Sub Area Name: Not reported
Completed Document Type: Fieldwork
Completed Date: 02/14/2017
Comments: FRA Field Update 2/14/2017

Completed Area Name: PROJECT WIDE
Completed Sub Area Name: Not reported
Completed Document Type: Fieldwork
Completed Date: 02/13/2017
Comments: Ag Park DTSC Oversight Report 2/13/2017

Completed Area Name: PROJECT WIDE
Completed Sub Area Name: Not reported
Completed Document Type: Fieldwork
Completed Date: 02/13/2017
Comments: FRA Field Update 2/13/2017

Completed Area Name: PROJECT WIDE
Completed Sub Area Name: Not reported
Completed Document Type: Fieldwork
Completed Date: 02/01/2017
Comments: Ag Park DTSC Oversight Report 2/1/2017

Completed Area Name: PROJECT WIDE
Completed Sub Area Name: Not reported
Completed Document Type: Fieldwork
Completed Date: 01/31/2017
Comments: Ag Park DTSC Oversight Report 1/31/2017

Completed Area Name: PROJECT WIDE
Completed Sub Area Name: Not reported
Completed Document Type: Fieldwork
Completed Date: 01/31/2017
Comments: Ag Park Air Dust DTSC Oversight Report 1/31/2017

Completed Area Name: PROJECT WIDE
Completed Sub Area Name: Not reported
Completed Document Type: Fieldwork
Completed Date: 01/30/2017
Comments: Ag Park DTSC Oversight Report 1/30/2017

Completed Area Name: PROJECT WIDE
Completed Sub Area Name: Not reported
Completed Document Type: Fieldwork

Map ID
Direction
Distance
Elevation

MAP FINDINGS

Site

Database(s)

EDR ID Number
EPA ID Number

RIVERSIDE AGRICULTURAL PARK (Continued)

S110367616

Completed Date: 01/30/2017
Comments: Ag Park Air Dust DTSC Oversight Report 1/30/2017

Completed Area Name: PROJECT WIDE
Completed Sub Area Name: Not reported
Completed Document Type: Fieldwork
Completed Date: 01/27/2017
Comments: Ag Park Air Dust DTSC Oversight Report 1/27/2017

Completed Area Name: PROJECT WIDE
Completed Sub Area Name: Not reported
Completed Document Type: Fieldwork
Completed Date: 01/26/2017
Comments: Ag Park Air Dust DTSC Oversight Report 1/26/2017

Completed Area Name: PROJECT WIDE
Completed Sub Area Name: Not reported
Completed Document Type: Fieldwork
Completed Date: 01/27/2017
Comments: Ag Park DTSC Oversight Report 1/27/2017

Completed Area Name: PROJECT WIDE
Completed Sub Area Name: Not reported
Completed Document Type: Fieldwork
Completed Date: 01/26/2017
Comments: Ag Park DTSC Oversight Report 1/26/2017

Completed Area Name: PROJECT WIDE
Completed Sub Area Name: Not reported
Completed Document Type: Fieldwork
Completed Date: 01/25/2016
Comments: Ag Park Air Dust DTSC Oversight Report 1/25/2017

Completed Area Name: PROJECT WIDE
Completed Sub Area Name: Not reported
Completed Document Type: Fieldwork
Completed Date: 01/25/2017
Comments: Ag Park DTSC Oversight Report 1/25/2017

Completed Area Name: PROJECT WIDE
Completed Sub Area Name: Not reported
Completed Document Type: Fieldwork
Completed Date: 02/06/2017
Comments: FRA FIELD UPDATE 2/6/2017

Completed Area Name: PROJECT WIDE
Completed Sub Area Name: Not reported
Completed Document Type: Fieldwork
Completed Date: 02/03/2017
Comments: FRA Field Update 2/3/2017

Completed Area Name: PROJECT WIDE
Completed Sub Area Name: Not reported
Completed Document Type: Fieldwork
Completed Date: 02/02/2017
Comments: FRA Field Update 2/2/2017

Map ID
Direction
Distance
Elevation

MAP FINDINGS

Site

Database(s)

EDR ID Number
EPA ID Number

RIVERSIDE AGRICULTURAL PARK (Continued)

S110367616

Completed Area Name: PROJECT WIDE
Completed Sub Area Name: Not reported
Completed Document Type: Fieldwork
Completed Date: 01/30/2017
Comments: FRA Field Update 1/30/2017

Completed Area Name: PROJECT WIDE
Completed Sub Area Name: Not reported
Completed Document Type: Fieldwork
Completed Date: 02/01/2017
Comments: FRA Field Update 2/1/2017

Completed Area Name: PROJECT WIDE
Completed Sub Area Name: Not reported
Completed Document Type: Fieldwork
Completed Date: 03/28/2017
Comments: Ag Park DTSC Oversight Report 3/28/2017

Completed Area Name: PROJECT WIDE
Completed Sub Area Name: Not reported
Completed Document Type: Fieldwork
Completed Date: 03/31/2017
Comments: FRA Field Update 3/31/2017

Completed Area Name: PROJECT WIDE
Completed Sub Area Name: Not reported
Completed Document Type: Fieldwork
Completed Date: 03/30/2017
Comments: FRA Field Update 3/30/2017

Completed Area Name: PROJECT WIDE
Completed Sub Area Name: Not reported
Completed Document Type: Fieldwork
Completed Date: 03/30/2017
Comments: Ag Park DTSC Oversight Report 3/30/2017

Completed Area Name: PROJECT WIDE
Completed Sub Area Name: Not reported
Completed Document Type: Fieldwork
Completed Date: 04/03/2017
Comments: Ag Park DTSC Oversight Report 4/3/2017

Completed Area Name: PROJECT WIDE
Completed Sub Area Name: Not reported
Completed Document Type: Fieldwork
Completed Date: 03/29/2017
Comments: Ag Park DTSC Oversight Report 3/29/2017

Completed Area Name: PROJECT WIDE
Completed Sub Area Name: Not reported
Completed Document Type: Fieldwork
Completed Date: 04/03/2017
Comments: Ag Park Air Dust DTSC Oversight Report 4/3/2017

Completed Area Name: PROJECT WIDE
Completed Sub Area Name: Not reported
Completed Document Type: Fieldwork

Map ID
Direction
Distance
Elevation

MAP FINDINGS

Site

Database(s)

EDR ID Number
EPA ID Number

RIVERSIDE AGRICULTURAL PARK (Continued)

S110367616

Completed Date: 03/31/2017
Comments: Ag Park Air Dust DTSC Oversight Report 3/31/2017

Completed Area Name: PROJECT WIDE
Completed Sub Area Name: Not reported
Completed Document Type: Fieldwork
Completed Date: 03/30/2017
Comments: Ag Park Air Dust DTSC Oversight Report 3/30/2017

Completed Area Name: PROJECT WIDE
Completed Sub Area Name: Not reported
Completed Document Type: Fieldwork
Completed Date: 03/29/2017
Comments: Ag Park DTSC Oversight Report 3/29/2017

Completed Area Name: PROJECT WIDE
Completed Sub Area Name: Not reported
Completed Document Type: Fieldwork
Completed Date: 04/03/2017
Comments: FRA Field Update 4/3/2017

Completed Area Name: PROJECT WIDE
Completed Sub Area Name: Not reported
Completed Document Type: Fieldwork
Completed Date: 04/04/2017
Comments: FRA Field Update 4/4/2017

Completed Area Name: PROJECT WIDE
Completed Sub Area Name: Not reported
Completed Document Type: Fieldwork
Completed Date: 04/07/2017
Comments: FRA Field Update 4/7/2017

Completed Area Name: PROJECT WIDE
Completed Sub Area Name: Not reported
Completed Document Type: Fieldwork
Completed Date: 04/06/2017
Comments: Ag Park DTSC Oversight Report 4/6/2017

Completed Area Name: PROJECT WIDE
Completed Sub Area Name: Not reported
Completed Document Type: Fieldwork
Completed Date: 04/06/2017
Comments: Ag Park Air Dust DTSC Oversight Report 4/6/2017

Completed Area Name: PROJECT WIDE
Completed Sub Area Name: Not reported
Completed Document Type: Fieldwork
Completed Date: 04/05/2017
Comments: Ag Park Air Dust DTSC Oversight Report 4/5/2017

Completed Area Name: PROJECT WIDE
Completed Sub Area Name: Not reported
Completed Document Type: Fieldwork
Completed Date: 03/27/2017
Comments: Ag Park Air Dust DTSC Oversight Report 3/27/2017

Map ID
Direction
Distance
Elevation

MAP FINDINGS

Site

Database(s)

EDR ID Number
EPA ID Number

RIVERSIDE AGRICULTURAL PARK (Continued)

S110367616

Completed Area Name: PROJECT WIDE
Completed Sub Area Name: Not reported
Completed Document Type: Fieldwork
Completed Date: 03/24/2017
Comments: Ag Park Air Dust DTSC Oversight Report 3/24/2017

Completed Area Name: PROJECT WIDE
Completed Sub Area Name: Not reported
Completed Document Type: Fieldwork
Completed Date: 03/23/2017
Comments: Ag Park Air Dust DTSC Oversight Report 3/23/2017

Completed Area Name: PROJECT WIDE
Completed Sub Area Name: Not reported
Completed Document Type: Fieldwork
Completed Date: 03/23/2017
Comments: Ag Park DTSC Oversight Report 3/23/2017

Completed Area Name: PROJECT WIDE
Completed Sub Area Name: Not reported
Completed Document Type: Fieldwork
Completed Date: 03/23/2017
Comments: FRA Field Update 3/23/2017

Completed Area Name: PROJECT WIDE
Completed Sub Area Name: Not reported
Completed Document Type: Fieldwork
Completed Date: 03/09/2017
Comments: Ag Park DTSC Oversight Report 3/9/2017

Completed Area Name: PROJECT WIDE
Completed Sub Area Name: Not reported
Completed Document Type: Fieldwork
Completed Date: 03/08/2017
Comments: Ag Park Air Dust DTSC Oversight Report 3/8/2017

Completed Area Name: PROJECT WIDE
Completed Sub Area Name: Not reported
Completed Document Type: Fieldwork
Completed Date: 03/07/2017
Comments: Ag Park Air Dust DTSC Oversight Report 3/7/2017

Completed Area Name: PROJECT WIDE
Completed Sub Area Name: Not reported
Completed Document Type: Fieldwork
Completed Date: 03/08/2017
Comments: Ag Park DTSC Oversight Report 3/8/2017

Completed Area Name: PROJECT WIDE
Completed Sub Area Name: Not reported
Completed Document Type: Fieldwork
Completed Date: 03/07/2017
Comments: AG PARK DTSC OVERSIGHT REPORT 3/7/2017

Completed Area Name: PROJECT WIDE
Completed Sub Area Name: Not reported
Completed Document Type: Fieldwork

Map ID
Direction
Distance
Elevation

MAP FINDINGS

Site

Database(s)

EDR ID Number
EPA ID Number

RIVERSIDE AGRICULTURAL PARK (Continued)

S110367616

Completed Date: 03/06/2017
Comments: Ag Park DTSC Oversight Report 3/6/2017

Completed Area Name: PROJECT WIDE
Completed Sub Area Name: Not reported
Completed Document Type: Fieldwork
Completed Date: 03/06/2017
Comments: Ag Park DTSC Oversight Report 3/6/2017

Completed Area Name: PROJECT WIDE
Completed Sub Area Name: Not reported
Completed Document Type: Fieldwork
Completed Date: 03/09/2017
Comments: FRA FIELD UPDATE 3/9/2017

Completed Area Name: PROJECT WIDE
Completed Sub Area Name: Not reported
Completed Document Type: Fieldwork
Completed Date: 03/28/2017
Comments: FRA Field Update 3/29/2017

Completed Area Name: PROJECT WIDE
Completed Sub Area Name: Not reported
Completed Document Type: Fieldwork
Completed Date: 03/29/2017
Comments: FRA Field Update 3/29/2017

Completed Area Name: PROJECT WIDE
Completed Sub Area Name: Not reported
Completed Document Type: Fieldwork
Completed Date: 03/28/2017
Comments: Ag Park Air Dust DTSC Oversight Report 3/29/2017

Completed Area Name: PROJECT WIDE
Completed Sub Area Name: Not reported
Completed Document Type: Fieldwork
Completed Date: 04/06/2017
Comments: FRA Field Update 4/6/2017

Completed Area Name: PROJECT WIDE
Completed Sub Area Name: Not reported
Completed Document Type: Fieldwork
Completed Date: 04/05/2017
Comments: FRA Field Update 4/5/2017

Completed Area Name: PROJECT WIDE
Completed Sub Area Name: Not reported
Completed Document Type: Fieldwork
Completed Date: 04/05/2017
Comments: Ag Park DTSC Oversight Report 4/5/2017

Completed Area Name: PROJECT WIDE
Completed Sub Area Name: Not reported
Completed Document Type: Fieldwork
Completed Date: 04/04/2017
Comments: Ag Park Air Dust DTSC Oversight Report 4/4/2017

Map ID
Direction
Distance
Elevation

MAP FINDINGS

Site

Database(s)

EDR ID Number
EPA ID Number

RIVERSIDE AGRICULTURAL PARK (Continued)

S110367616

Completed Area Name: PROJECT WIDE
Completed Sub Area Name: Not reported
Completed Document Type: Fieldwork
Completed Date: 04/04/2017
Comments: Ag Park DTSC Oversight Report 4/4/2017

Completed Area Name: PROJECT WIDE
Completed Sub Area Name: Not reported
Completed Document Type: Fieldwork
Completed Date: 04/10/2017
Comments: FRA Field Update 4/10/2017

Completed Area Name: PROJECT WIDE
Completed Sub Area Name: Not reported
Completed Document Type: Fieldwork
Completed Date: 04/10/2017
Comments: Ag Park Air Dust DTSC Oversight Report 4/10/2017

Completed Area Name: PROJECT WIDE
Completed Sub Area Name: Not reported
Completed Document Type: Fieldwork
Completed Date: 04/07/2017
Comments: Ag Park Air Dust DTSC Oversight Report 4/7/2017

Completed Area Name: PROJECT WIDE
Completed Sub Area Name: Not reported
Completed Document Type: Fieldwork
Completed Date: 04/10/2017
Comments: Ag Park DTSC Oversight Report 4/10/2017

Completed Area Name: PROJECT WIDE
Completed Sub Area Name: Not reported
Completed Document Type: Fieldwork
Completed Date: 04/11/2017
Comments: AG PARK DTSC OVERSIGHT REPORT 4/11/2017

Completed Area Name: PROJECT WIDE
Completed Sub Area Name: Not reported
Completed Document Type: Fieldwork
Completed Date: 04/11/2017
Comments: Ag Park Air Dust DTSC Oversight Report 4/11/2017

Completed Area Name: PROJECT WIDE
Completed Sub Area Name: Not reported
Completed Document Type: Fieldwork
Completed Date: 04/12/2017
Comments: AG PARK DTSC OVERSIGHT REPORT 4/12/2017

Completed Area Name: PROJECT WIDE
Completed Sub Area Name: Not reported
Completed Document Type: Fieldwork
Completed Date: 04/11/2017
Comments: FRA FIELD UPDATE 4/11/2017

Completed Area Name: PROJECT WIDE
Completed Sub Area Name: Not reported
Completed Document Type: Fieldwork

Map ID
Direction
Distance
Elevation

MAP FINDINGS

Site

Database(s)

EDR ID Number
EPA ID Number

RIVERSIDE AGRICULTURAL PARK (Continued)

S110367616

Completed Date: 04/12/2017
Comments: FRA Field Update 4/12/2017

Completed Area Name: PROJECT WIDE
Completed Sub Area Name: Not reported
Completed Document Type: Fieldwork
Completed Date: 04/13/2017
Comments: FRA Field Update 4/13/2017

Completed Area Name: PROJECT WIDE
Completed Sub Area Name: Not reported
Completed Document Type: Fieldwork
Completed Date: 04/17/2017
Comments: Ag Park DTSC Oversight Report 4/17/2017

Completed Area Name: PROJECT WIDE
Completed Sub Area Name: Not reported
Completed Document Type: Fieldwork
Completed Date: 03/20/2017
Comments: Ag Park DTSC Oversight Report 3/20/2017

Completed Area Name: PROJECT WIDE
Completed Sub Area Name: Not reported
Completed Document Type: Fieldwork
Completed Date: 03/20/2017
Comments: AG PARK DTSC OVERSIGHT REPORT 3/20/2017

Completed Area Name: PROJECT WIDE
Completed Sub Area Name: Not reported
Completed Document Type: Fieldwork
Completed Date: 03/17/2017
Comments: FRA Field Update 3/17/2017

Completed Area Name: PROJECT WIDE
Completed Sub Area Name: Not reported
Completed Document Type: Fieldwork
Completed Date: 03/15/2017
Comments: Ag Park Air Dust DTSC Oversight Report 3/15/2017

Completed Area Name: PROJECT WIDE
Completed Sub Area Name: Not reported
Completed Document Type: Fieldwork
Completed Date: 03/16/2017
Comments: AG PARK DTSC OVERSIGHT REPORT 3/16/2017

Completed Area Name: PROJECT WIDE
Completed Sub Area Name: Not reported
Completed Document Type: Fieldwork
Completed Date: 03/16/2017
Comments: FRA Field Update 3/16/2017

Completed Area Name: PROJECT WIDE
Completed Sub Area Name: Not reported
Completed Document Type: Fieldwork
Completed Date: 03/15/2017
Comments: FRA Field Update 3/15/2017

Map ID
Direction
Distance
Elevation

MAP FINDINGS

Site

Database(s)

EDR ID Number
EPA ID Number

RIVERSIDE AGRICULTURAL PARK (Continued)

S110367616

Completed Area Name: PROJECT WIDE
Completed Sub Area Name: Not reported
Completed Document Type: Fieldwork
Completed Date: 03/14/2017
Comments: Ag Park DTSC Oversight Report 3/14/2017

Completed Area Name: PROJECT WIDE
Completed Sub Area Name: Not reported
Completed Document Type: Fieldwork
Completed Date: 03/15/2017
Comments: Ag Park DTSC Oversight Report 3/15/2017

Completed Area Name: PROJECT WIDE
Completed Sub Area Name: Not reported
Completed Document Type: Fieldwork
Completed Date: 03/13/2017
Comments: Ag Park Air Dust DTSC Oversight Report 3/13/2017

Completed Area Name: PROJECT WIDE
Completed Sub Area Name: Not reported
Completed Document Type: Fieldwork
Completed Date: 03/13/2017
Comments: FRA Field Update 3/13/2017

Completed Area Name: PROJECT WIDE
Completed Sub Area Name: Not reported
Completed Document Type: Fieldwork
Completed Date: 03/13/2017
Comments: Ag Park DTSC Oversight Report 3/13/2017

Completed Area Name: PROJECT WIDE
Completed Sub Area Name: Not reported
Completed Document Type: Fieldwork
Completed Date: 03/10/2017
Comments: Ag Park Air Dust DTSC Oversight Report 3/10/2017

Completed Area Name: PROJECT WIDE
Completed Sub Area Name: Not reported
Completed Document Type: Fieldwork
Completed Date: 03/10/2017
Comments: Ag Park DTSC Oversight Report 3/10/2017

Completed Area Name: PROJECT WIDE
Completed Sub Area Name: Not reported
Completed Document Type: Fieldwork
Completed Date: 03/27/2017
Comments: FRA Field Update 3/27/2017

Completed Area Name: PROJECT WIDE
Completed Sub Area Name: Not reported
Completed Document Type: Fieldwork
Completed Date: 03/27/2017
Comments: Ag Park DTSC Oversight Report 3/27/2017

Completed Area Name: PROJECT WIDE
Completed Sub Area Name: Not reported
Completed Document Type: Fieldwork

Map ID
Direction
Distance
Elevation

MAP FINDINGS

Site

Database(s)

EDR ID Number
EPA ID Number

RIVERSIDE AGRICULTURAL PARK (Continued)

S110367616

Completed Date: 03/08/2017
Comments: FRA Field Update 3/8/2017

Completed Area Name: PROJECT WIDE
Completed Sub Area Name: Not reported
Completed Document Type: Fieldwork
Completed Date: 03/07/2017
Comments: FRA Field Update 3/7/2017

Completed Area Name: PROJECT WIDE
Completed Sub Area Name: Not reported
Completed Document Type: Fieldwork
Completed Date: 03/06/2017
Comments: FRA Field Update 3/6/2017

Completed Area Name: PROJECT WIDE
Completed Sub Area Name: Not reported
Completed Document Type: Fieldwork
Completed Date: 02/27/2017
Comments: FRA Field Update 2/27/2017

Completed Area Name: PROJECT WIDE
Completed Sub Area Name: Not reported
Completed Document Type: Fieldwork
Completed Date: 02/27/2017
Comments: Ag Park DTSC Oversight Report 2/27/2017

Completed Area Name: PROJECT WIDE
Completed Sub Area Name: Not reported
Completed Document Type: Fieldwork
Completed Date: 02/27/2017
Comments: Ag Park Air Dust DTSC Oversight Report 2/27/2017

Completed Area Name: PROJECT WIDE
Completed Sub Area Name: Not reported
Completed Document Type: Fieldwork
Completed Date: 02/24/2017
Comments: Ag Park Air Dust DTSC Oversight Report 2/24/2017

Completed Area Name: PROJECT WIDE
Completed Sub Area Name: Not reported
Completed Document Type: Fieldwork
Completed Date: 02/24/2017
Comments: Ag Park DTSC Oversight Report 2/24/2017

Completed Area Name: PROJECT WIDE
Completed Sub Area Name: Not reported
Completed Document Type: Fieldwork
Completed Date: 02/23/2017
Comments: Ag Park DTSC Oversight Report 2/23/2017

Completed Area Name: PROJECT WIDE
Completed Sub Area Name: Not reported
Completed Document Type: Fieldwork
Completed Date: 02/22/2017
Comments: Ag Park DTSC Oversight Report 2/22/2017

Map ID
Direction
Distance
Elevation

MAP FINDINGS

Site

Database(s)

EDR ID Number
EPA ID Number

RIVERSIDE AGRICULTURAL PARK (Continued)

S110367616

Completed Area Name: PROJECT WIDE
Completed Sub Area Name: Not reported
Completed Document Type: Fieldwork
Completed Date: 02/22/2017
Comments: Ag Park Air Dust DTSC Oversight Report 2/22/2017

Completed Area Name: PROJECT WIDE
Completed Sub Area Name: Not reported
Completed Document Type: Fieldwork
Completed Date: 03/14/2017
Comments: FRA FIELD UPDATE 3/14/2017

Completed Area Name: PROJECT WIDE
Completed Sub Area Name: Not reported
Completed Document Type: Fieldwork
Completed Date: 03/22/2017
Comments: FRA Field Update 3/22/2017

Completed Area Name: PROJECT WIDE
Completed Sub Area Name: Not reported
Completed Document Type: Fieldwork
Completed Date: 03/21/2017
Comments: Ag Park Air Dust DTSC Oversight Report 3/21/2017

Completed Area Name: PROJECT WIDE
Completed Sub Area Name: Not reported
Completed Document Type: Fieldwork
Completed Date: 03/21/2017
Comments: FRA Field Update 3/21/2017

Completed Area Name: PROJECT WIDE
Completed Sub Area Name: Not reported
Completed Document Type: Fieldwork
Completed Date: 03/20/2017
Comments: FRA Field Update 3/20/2017

Completed Area Name: PROJECT WIDE
Completed Sub Area Name: Not reported
Completed Document Type: Fieldwork
Completed Date: 05/25/2017
Comments: Ag Park DTSC Oversight Reports 5/25/2017

Completed Area Name: PROJECT WIDE
Completed Sub Area Name: Not reported
Completed Document Type: Fieldwork
Completed Date: 05/24/2017
Comments: Ag Park DTSC Oversight Report 5/24/2017

Completed Area Name: PROJECT WIDE
Completed Sub Area Name: Not reported
Completed Document Type: Fieldwork
Completed Date: 05/25/2017
Comments: Ag Park Air Dust DTSC Oversight Report 5/25/2017

Completed Area Name: PROJECT WIDE
Completed Sub Area Name: Not reported
Completed Document Type: Fieldwork

Map ID
Direction
Distance
Elevation

MAP FINDINGS

Site

Database(s)

EDR ID Number
EPA ID Number

RIVERSIDE AGRICULTURAL PARK (Continued)

S110367616

Completed Date: 05/24/2017
Comments: Ag Park Air Dust DTSC Oversight Report 5/24/2017

Completed Area Name: PROJECT WIDE
Completed Sub Area Name: Not reported
Completed Document Type: Fieldwork
Completed Date: 05/23/2017
Comments: Ag Park Air Dust DTSC Oversight Report 5/23/2017

Completed Area Name: PROJECT WIDE
Completed Sub Area Name: Not reported
Completed Document Type: Fieldwork
Completed Date: 05/03/2017
Comments: Ag Park Air Dust DTSC Oversight Report 5/23/2017

Completed Area Name: PROJECT WIDE
Completed Sub Area Name: Not reported
Completed Document Type: Fieldwork
Completed Date: 05/03/2017
Comments: Ag Park DTSC Oversight Report 5/3/2017

Completed Area Name: PROJECT WIDE
Completed Sub Area Name: Not reported
Completed Document Type: Fieldwork
Completed Date: 05/26/2017
Comments: AG PARK AIR SAMPLING RESULTS FOR PCBS APRIL 2017

Completed Area Name: PROJECT WIDE
Completed Sub Area Name: Not reported
Completed Document Type: Fieldwork
Completed Date: 05/25/2017
Comments: FRA Field Update 5-25-2017

Completed Area Name: PROJECT WIDE
Completed Sub Area Name: Not reported
Completed Document Type: Fieldwork
Completed Date: 05/24/2017
Comments: FRA Field Update 5-24-2017

Completed Area Name: PROJECT WIDE
Completed Sub Area Name: Not reported
Completed Document Type: Fieldwork
Completed Date: 05/23/2017
Comments: FRA Field Update 5-23-2017

Completed Area Name: PROJECT WIDE
Completed Sub Area Name: Not reported
Completed Document Type: Fieldwork
Completed Date: 05/22/2017
Comments: Ag Park Air Dust DTSC Oversight Report 5/22/2017

Completed Area Name: PROJECT WIDE
Completed Sub Area Name: Not reported
Completed Document Type: Fieldwork
Completed Date: 05/23/2017
Comments: Ag Park DTSC Oversight Report 5/23/2017

Map ID
Direction
Distance
Elevation

MAP FINDINGS

Site

Database(s)

EDR ID Number
EPA ID Number

RIVERSIDE AGRICULTURAL PARK (Continued)

S110367616

Completed Area Name: PROJECT WIDE
Completed Sub Area Name: Not reported
Completed Document Type: Fieldwork
Completed Date: 05/19/2017
Comments: Ag Park Air Dust DTSC Oversight Report 5/19/2017

Completed Area Name: PROJECT WIDE
Completed Sub Area Name: Not reported
Completed Document Type: Fieldwork
Completed Date: 05/22/2017
Comments: FRA Field Update 5-22-2017

Completed Area Name: PROJECT WIDE
Completed Sub Area Name: Not reported
Completed Document Type: Fieldwork
Completed Date: 05/22/2017
Comments: Ag Park DTSC Oversight Report 5/22/2017

Completed Area Name: PROJECT WIDE
Completed Sub Area Name: Not reported
Completed Document Type: Fieldwork
Completed Date: 06/13/2017
Comments: FRA Field Update 6-13-2017

Completed Area Name: PROJECT WIDE
Completed Sub Area Name: Not reported
Completed Document Type: Fieldwork
Completed Date: 06/14/2017
Comments: FRA Field Update 6-14-2017

Completed Area Name: PROJECT WIDE
Completed Sub Area Name: Not reported
Completed Document Type: Fieldwork
Completed Date: 06/12/2017
Comments: Ag Park Air Dust DTSC Oversight Report 6/12/2017

Completed Area Name: PROJECT WIDE
Completed Sub Area Name: Not reported
Completed Document Type: Fieldwork
Completed Date: 06/13/2017
Comments: Ag Park AIR DUST DTSC Oversight Report 6/13/2017

Completed Area Name: PROJECT WIDE
Completed Sub Area Name: Not reported
Completed Document Type: Fieldwork
Completed Date: 06/14/2017
Comments: Ag Park DTSC Oversight Report 6/14/2017

Completed Area Name: PROJECT WIDE
Completed Sub Area Name: Not reported
Completed Document Type: Fieldwork
Completed Date: 06/13/2017
Comments: Ag Park DTSC Oversight Report 6/13/2017

Completed Area Name: PROJECT WIDE
Completed Sub Area Name: Not reported
Completed Document Type: Fieldwork

Map ID
Direction
Distance
Elevation

MAP FINDINGS

Site

Database(s)

EDR ID Number
EPA ID Number

RIVERSIDE AGRICULTURAL PARK (Continued)

S110367616

Completed Date: 06/23/2017
Comments: FRA Field Update 6/23/2017

Completed Area Name: PROJECT WIDE
Completed Sub Area Name: Not reported
Completed Document Type: Fieldwork
Completed Date: 06/22/2017
Comments: Ag Park DTSC Oversight Report 6/22/2017

Completed Area Name: PROJECT WIDE
Completed Sub Area Name: Not reported
Completed Document Type: Fieldwork
Completed Date: 06/21/2017
Comments: Ag Park DTSC Oversight Report 6/21/2017

Completed Area Name: PROJECT WIDE
Completed Sub Area Name: Not reported
Completed Document Type: Fieldwork
Completed Date: 06/20/2017
Comments: Ag Park DTSC Oversight Report 6/20/2017

Completed Area Name: PROJECT WIDE
Completed Sub Area Name: Not reported
Completed Document Type: Fieldwork
Completed Date: 06/20/2017
Comments: Ag Park Air Dust DTSC Oversight Report 6/20/2017

Completed Area Name: PROJECT WIDE
Completed Sub Area Name: Not reported
Completed Document Type: Fieldwork
Completed Date: 06/21/2017
Comments: FRA Field Update 6/21/2017

Completed Area Name: PROJECT WIDE
Completed Sub Area Name: Not reported
Completed Document Type: Fieldwork
Completed Date: 06/21/2017
Comments: FRA AG PARK - PCB AIR RESULTS MAY 2017

Completed Area Name: PROJECT WIDE
Completed Sub Area Name: Not reported
Completed Document Type: Fieldwork
Completed Date: 06/20/2017
Comments: FRA Field Update 6/20/2017

Completed Area Name: PROJECT WIDE
Completed Sub Area Name: Not reported
Completed Document Type: Fieldwork
Completed Date: 06/19/2017
Comments: FRA Field Update 6/19/2017

Completed Area Name: PROJECT WIDE
Completed Sub Area Name: Not reported
Completed Document Type: Fieldwork
Completed Date: 06/16/2017
Comments: Ag Park Air Dust DTSC Oversight Report 6/16/2017

Map ID
Direction
Distance
Elevation

MAP FINDINGS

Site

Database(s)

EDR ID Number
EPA ID Number

RIVERSIDE AGRICULTURAL PARK (Continued)

S110367616

Completed Area Name: PROJECT WIDE
Completed Sub Area Name: Not reported
Completed Document Type: Fieldwork
Completed Date: 05/19/2017
Comments: FRA Field Update 5-19-2017

Completed Area Name: PROJECT WIDE
Completed Sub Area Name: Not reported
Completed Document Type: Fieldwork
Completed Date: 05/15/2017
Comments: Ag Park Air Dust DTSC Oversight Report 5/15/2017

Completed Area Name: PROJECT WIDE
Completed Sub Area Name: Not reported
Completed Document Type: Fieldwork
Completed Date: 05/15/2017
Comments: Ag Park DTSC Oversight Report 5/15/2017

Completed Area Name: PROJECT WIDE
Completed Sub Area Name: Not reported
Completed Document Type: Fieldwork
Completed Date: 05/12/2017
Comments: Ag Park DTSC Oversight Report 5/12/2017

Completed Area Name: PROJECT WIDE
Completed Sub Area Name: Not reported
Completed Document Type: Fieldwork
Completed Date: 05/11/2017
Comments: Ag Park DTSC Oversight Report 5/11/2017

Completed Area Name: PROJECT WIDE
Completed Sub Area Name: Not reported
Completed Document Type: Fieldwork
Completed Date: 05/12/2017
Comments: Ag Park Air Dust DTSC Oversight Report 5/12/2017

Completed Area Name: PROJECT WIDE
Completed Sub Area Name: Not reported
Completed Document Type: Fieldwork
Completed Date: 05/11/2017
Comments: Ag Park Air Dust DTSC Oversight Report 5/11/2017

Completed Area Name: PROJECT WIDE
Completed Sub Area Name: Not reported
Completed Document Type: Fieldwork
Completed Date: 05/10/2017
Comments: Ag Park Air Dust DTSC Oversight Report 5/10/2017

Completed Area Name: PROJECT WIDE
Completed Sub Area Name: Not reported
Completed Document Type: Fieldwork
Completed Date: 06/06/2017
Comments: FRA Field Update 6-6-2017

Completed Area Name: PROJECT WIDE
Completed Sub Area Name: Not reported
Completed Document Type: Fieldwork

Map ID
Direction
Distance
Elevation

MAP FINDINGS

Site

Database(s)

EDR ID Number
EPA ID Number

RIVERSIDE AGRICULTURAL PARK (Continued)

S110367616

Completed Date: 06/05/2017
Comments: FRA Field Update 6-5-2017.pdf

Completed Area Name: PROJECT WIDE
Completed Sub Area Name: Not reported
Completed Document Type: Fieldwork
Completed Date: 06/02/2017
Comments: Ag Park Air Dust DTSC Oversight Report 6-2-2017

Completed Area Name: PROJECT WIDE
Completed Sub Area Name: Not reported
Completed Document Type: Fieldwork
Completed Date: 06/01/2017
Comments: Ag Park Air Dust DTSC Oversight Report 6/1/2017

Completed Area Name: PROJECT WIDE
Completed Sub Area Name: Not reported
Completed Document Type: Fieldwork
Completed Date: 06/06/2017
Comments: Ag Park DTSC Oversight Report 6/6/2017

Completed Area Name: PROJECT WIDE
Completed Sub Area Name: Not reported
Completed Document Type: Fieldwork
Completed Date: 06/02/2017
Comments: FRA Field Update 6-2-2017

Completed Area Name: PROJECT WIDE
Completed Sub Area Name: Not reported
Completed Document Type: Fieldwork
Completed Date: 06/01/2017
Comments: FRA Field Update 6-1-2017

Completed Area Name: PROJECT WIDE
Completed Sub Area Name: Not reported
Completed Document Type: Fieldwork
Completed Date: 06/01/2017
Comments: Ag Park DTSC Oversight Report 6/1/2017

Completed Area Name: PROJECT WIDE
Completed Sub Area Name: Not reported
Completed Document Type: Fieldwork
Completed Date: 05/31/2017
Comments: Ag Park DTSC Oversight Report 5/31/2017

Completed Area Name: PROJECT WIDE
Completed Sub Area Name: Not reported
Completed Document Type: Fieldwork
Completed Date: 05/31/2017
Comments: Ag Park Air Dust DTSC Oversight Report 5/31/2017

Completed Area Name: PROJECT WIDE
Completed Sub Area Name: Not reported
Completed Document Type: Fieldwork
Completed Date: 05/31/2017
Comments: FRA Field Update 5-31-2017

Map ID
Direction
Distance
Elevation

MAP FINDINGS

Site

Database(s)

EDR ID Number
EPA ID Number

RIVERSIDE AGRICULTURAL PARK (Continued)

S110367616

Completed Area Name: PROJECT WIDE
Completed Sub Area Name: Not reported
Completed Document Type: Fieldwork
Completed Date: 05/30/2017
Comments: FRA Field Update 5-30-2017

Completed Area Name: PROJECT WIDE
Completed Sub Area Name: Not reported
Completed Document Type: Fieldwork
Completed Date: 05/30/2017
Comments: Ag Park DTSC Oversight Report 5/30/2017

Completed Area Name: PROJECT WIDE
Completed Sub Area Name: Not reported
Completed Document Type: Fieldwork
Completed Date: 06/09/2017
Comments: FRA Field Update 6-9-2017

Completed Area Name: PROJECT WIDE
Completed Sub Area Name: Not reported
Completed Document Type: Fieldwork
Completed Date: 06/08/2017
Comments: AG PARK DTSC OVERSIGHT REPORT 6/8/2017

Completed Area Name: PROJECT WIDE
Completed Sub Area Name: Not reported
Completed Document Type: Fieldwork
Completed Date: 06/07/2017
Comments: Ag Park Air Dust DTSC Oversight Report 6/7/17

Completed Area Name: PROJECT WIDE
Completed Sub Area Name: Not reported
Completed Document Type: Fieldwork
Completed Date: 06/05/2017
Comments: Ag Park Air Dust DTSC Oversight Report 6/5/2017

Completed Area Name: PROJECT WIDE
Completed Sub Area Name: Not reported
Completed Document Type: Fieldwork
Completed Date: 06/07/2017
Comments: FRA Field Update 6-7-2017

Completed Area Name: PROJECT WIDE
Completed Sub Area Name: Not reported
Completed Document Type: Fieldwork
Completed Date: 06/06/2017
Comments: Ag Park Air Dust DTSC Oversight Report 6/6/2017

Completed Area Name: PROJECT WIDE
Completed Sub Area Name: Not reported
Completed Document Type: Fieldwork
Completed Date: 06/07/2017
Comments: Ag Park DTSC Oversight Reports 6/7/17

Completed Area Name: PROJECT WIDE
Completed Sub Area Name: Not reported
Completed Document Type: Fieldwork

Map ID
Direction
Distance
Elevation

MAP FINDINGS

Site

Database(s)

EDR ID Number
EPA ID Number

RIVERSIDE AGRICULTURAL PARK (Continued)

S110367616

Completed Date: 06/12/2017
Comments: FRA Field Update 6-12-2017

Completed Area Name: PROJECT WIDE
Completed Sub Area Name: Not reported
Completed Document Type: Fieldwork
Completed Date: 06/09/2017
Comments: Ag Park Air Dust DTSC Oversight Report 6/9/17

Completed Area Name: PROJECT WIDE
Completed Sub Area Name: Not reported
Completed Document Type: Fieldwork
Completed Date: 06/12/2017
Comments: Ag Park DTSC Oversight Report Ag Park 6/12/17

Completed Area Name: PROJECT WIDE
Completed Sub Area Name: Not reported
Completed Document Type: Fieldwork
Completed Date: 06/08/2017
Comments: Ag Park Air Dust DTSC Oversight Report 6/8/2017

Completed Area Name: PROJECT WIDE
Completed Sub Area Name: Not reported
Completed Document Type: Fieldwork
Completed Date: 04/20/2017
Comments: Ag Park Air Dust DTSC Oversight Report 4/20/2017

Completed Area Name: PROJECT WIDE
Completed Sub Area Name: Not reported
Completed Document Type: Fieldwork
Completed Date: 04/20/2017
Comments: Ag Park DTSC Oversight Report 4/20/2017

Completed Area Name: PROJECT WIDE
Completed Sub Area Name: Not reported
Completed Document Type: Fieldwork
Completed Date: 04/24/2017
Comments: Ag Park DTSC Oversight Report 4/24/2017

Completed Area Name: PROJECT WIDE
Completed Sub Area Name: Not reported
Completed Document Type: Fieldwork
Completed Date: 04/19/2017
Comments: Ag Park Air Dust DTSC Oversight Report 4/19/2017

Completed Area Name: PROJECT WIDE
Completed Sub Area Name: Not reported
Completed Document Type: Fieldwork
Completed Date: 04/24/2017
Comments: FRA Ag Park - PCB Air Results Jan 2017

Completed Area Name: PROJECT WIDE
Completed Sub Area Name: Not reported
Completed Document Type: Fieldwork
Completed Date: 04/21/2017
Comments: FRA Field Update 4212017

Map ID
Direction
Distance
Elevation

MAP FINDINGS

Site

Database(s)

EDR ID Number
EPA ID Number

RIVERSIDE AGRICULTURAL PARK (Continued)

S110367616

Completed Area Name: PROJECT WIDE
Completed Sub Area Name: Not reported
Completed Document Type: Fieldwork
Completed Date: 04/20/2017
Comments: FRA Field Update 4202017

Completed Area Name: PROJECT WIDE
Completed Sub Area Name: Not reported
Completed Document Type: Fieldwork
Completed Date: 04/18/2017
Comments: Ag Park DTSC Oversight Report 4/18/2017

Completed Area Name: PROJECT WIDE
Completed Sub Area Name: Not reported
Completed Document Type: Fieldwork
Completed Date: 04/18/2017
Comments: Ag Park Air Dust DTSC Oversight Report 4/18/2017

Completed Area Name: PROJECT WIDE
Completed Sub Area Name: Not reported
Completed Document Type: Fieldwork
Completed Date: 04/17/2017
Comments: Ag Park Air Dust DTSC Oversight Report 4/17/2017

Completed Area Name: PROJECT WIDE
Completed Sub Area Name: Not reported
Completed Document Type: Fieldwork
Completed Date: 04/19/2017
Comments: Ag Park DTSC Oversight Report 4/19/2017

Completed Area Name: PROJECT WIDE
Completed Sub Area Name: Not reported
Completed Document Type: Fieldwork
Completed Date: 04/19/2017
Comments: FRA Field Update 4192017

Completed Area Name: PROJECT WIDE
Completed Sub Area Name: Not reported
Completed Document Type: Fieldwork
Completed Date: 04/18/2017
Comments: FRA Field Update 4/18/2017

Completed Area Name: PROJECT WIDE
Completed Sub Area Name: Not reported
Completed Document Type: Fieldwork
Completed Date: 04/13/2017
Comments: Ag Park Air Dust DTSC Oversight Report 4/13/2017

Completed Area Name: PROJECT WIDE
Completed Sub Area Name: Not reported
Completed Document Type: Fieldwork
Completed Date: 05/02/2017
Comments: FRA FIELD UPDATE 5/2/2017

Completed Area Name: PROJECT WIDE
Completed Sub Area Name: Not reported
Completed Document Type: Fieldwork

Map ID
Direction
Distance
Elevation

MAP FINDINGS

Site

Database(s)

EDR ID Number
EPA ID Number

RIVERSIDE AGRICULTURAL PARK (Continued)

S110367616

Completed Date: 05/01/2017
Comments: Ag Park Air Dust DTSC Oversight Report 5-1-2017

Completed Area Name: PROJECT WIDE
Completed Sub Area Name: Not reported
Completed Document Type: Fieldwork
Completed Date: 05/09/2017
Comments: FRA Field Update May 9 2017

Completed Area Name: PROJECT WIDE
Completed Sub Area Name: Not reported
Completed Document Type: Fieldwork
Completed Date: 05/09/2017
Comments: Ag Park Air Sampling results for PCBs March 2017

Completed Area Name: PROJECT WIDE
Completed Sub Area Name: Not reported
Completed Document Type: Fieldwork
Completed Date: 05/08/2017
Comments: FRA Field Update 5-8-2017

Completed Area Name: PROJECT WIDE
Completed Sub Area Name: Not reported
Completed Document Type: Fieldwork
Completed Date: 05/05/2017
Comments: FRA Field Update May 5 2017

Completed Area Name: PROJECT WIDE
Completed Sub Area Name: Not reported
Completed Document Type: Fieldwork
Completed Date: 04/28/2017
Comments: Ag Park Air Sampling results for PCBs Feb 2017

Completed Area Name: PROJECT WIDE
Completed Sub Area Name: Not reported
Completed Document Type: Fieldwork
Completed Date: 05/16/2017
Comments: FRA Field Update 5-16-2017

Completed Area Name: PROJECT WIDE
Completed Sub Area Name: Not reported
Completed Document Type: Fieldwork
Completed Date: 05/18/2017
Comments: FRA Field Update May 18 2017

Completed Area Name: PROJECT WIDE
Completed Sub Area Name: Not reported
Completed Document Type: Fieldwork
Completed Date: 05/18/2017
Comments: Ag Park Air Dust DTSC Oversight Report 5/18/2017

Completed Area Name: PROJECT WIDE
Completed Sub Area Name: Not reported
Completed Document Type: Fieldwork
Completed Date: 05/18/2017
Comments: Ag Park DTSC Oversight Report 5/18/2017

Map ID
Direction
Distance
Elevation

MAP FINDINGS

Site

Database(s)

EDR ID Number
EPA ID Number

RIVERSIDE AGRICULTURAL PARK (Continued)

S110367616

Completed Area Name: PROJECT WIDE
Completed Sub Area Name: Not reported
Completed Document Type: Fieldwork
Completed Date: 05/17/2017
Comments: Ag Park Air Dust DTSC Oversight Report 5/17/2017

Completed Area Name: PROJECT WIDE
Completed Sub Area Name: Not reported
Completed Document Type: Fieldwork
Completed Date: 05/17/2017
Comments: Ag Park DTSC Oversight Report 5/17/2017

Completed Area Name: PROJECT WIDE
Completed Sub Area Name: Not reported
Completed Document Type: Fieldwork
Completed Date: 05/16/2017
Comments: Ag Park Air Dust DTSC Oversight Report 5-16-2017

Completed Area Name: PROJECT WIDE
Completed Sub Area Name: Not reported
Completed Document Type: Fieldwork
Completed Date: 05/16/2017
Comments: Ag Park DTSC Oversight Report 5/16/2017

Completed Area Name: PROJECT WIDE
Completed Sub Area Name: Not reported
Completed Document Type: Fieldwork
Completed Date: 05/17/2017
Comments: FRA Field Update 5/17/2017

Completed Area Name: PROJECT WIDE
Completed Sub Area Name: Not reported
Completed Document Type: Fieldwork
Completed Date: 05/26/2017
Comments: Ag Park Air Dust DTSC Oversight Report 5/26/2017

Completed Area Name: PROJECT WIDE
Completed Sub Area Name: Not reported
Completed Document Type: Fieldwork
Completed Date: 05/26/2017
Comments: FRA Field Update 5-26-2017

Completed Area Name: PROJECT WIDE
Completed Sub Area Name: Not reported
Completed Document Type: Fieldwork
Completed Date: 04/13/2017
Comments: Ag Park DTSC Oversight Report 4/13/2017

Completed Area Name: PROJECT WIDE
Completed Sub Area Name: Not reported
Completed Document Type: Fieldwork
Completed Date: 05/02/2017
Comments: Not reported

Completed Area Name: PROJECT WIDE
Completed Sub Area Name: Not reported
Completed Document Type: Fieldwork

Map ID
Direction
Distance
Elevation

MAP FINDINGS

Site

Database(s)

EDR ID Number
EPA ID Number

RIVERSIDE AGRICULTURAL PARK (Continued)

S110367616

Completed Date: 05/01/2017
Comments: FRA Field Update May 1 2017

Completed Area Name: PROJECT WIDE
Completed Sub Area Name: Not reported
Completed Document Type: Fieldwork
Completed Date: 04/28/2017
Comments: FRA Field Update Apr 28 2017

Completed Area Name: PROJECT WIDE
Completed Sub Area Name: Not reported
Completed Document Type: Fieldwork
Completed Date: 04/28/2017
Comments: FRA Ag Park - PCB Air Results February 2017

Completed Area Name: PROJECT WIDE
Completed Sub Area Name: Not reported
Completed Document Type: Fieldwork
Completed Date: 04/27/2017
Comments: FRA Field Update 4/28/2017

Completed Area Name: PROJECT WIDE
Completed Sub Area Name: Not reported
Completed Document Type: Fieldwork
Completed Date: 04/27/2017
Comments: Ag Park DTSC Oversight Report 4/27/2017

Completed Area Name: PROJECT WIDE
Completed Sub Area Name: Not reported
Completed Document Type: Fieldwork
Completed Date: 04/26/2017
Comments: Ag Park DTSC Oversight Report 4/26/2017

Completed Area Name: PROJECT WIDE
Completed Sub Area Name: Not reported
Completed Document Type: Fieldwork
Completed Date: 04/25/2017
Comments: Ag Park DTSC Oversight Report 4/25/2017

Completed Area Name: PROJECT WIDE
Completed Sub Area Name: Not reported
Completed Document Type: Fieldwork
Completed Date: 04/26/2017
Comments: Ag Park Air Dust DTSC Oversight Report 4/26/2017

Completed Area Name: PROJECT WIDE
Completed Sub Area Name: Not reported
Completed Document Type: Fieldwork
Completed Date: 04/25/2017
Comments: Ag Park Air Dust DTSC Oversight Report 4/25/2017

Completed Area Name: PROJECT WIDE
Completed Sub Area Name: Not reported
Completed Document Type: Fieldwork
Completed Date: 04/26/2017
Comments: FRA Field Update Apr 26 2017

Map ID
Direction
Distance
Elevation

MAP FINDINGS

Site

Database(s)

EDR ID Number
EPA ID Number

RIVERSIDE AGRICULTURAL PARK (Continued)

S110367616

Completed Area Name: PROJECT WIDE
Completed Sub Area Name: Not reported
Completed Document Type: Fieldwork
Completed Date: 04/25/2017
Comments: FRA Field Update Apr 25 2017

Completed Area Name: PROJECT WIDE
Completed Sub Area Name: Not reported
Completed Document Type: Fieldwork
Completed Date: 04/24/2017
Comments: FRA Field Update 4/24/2017

Completed Area Name: PROJECT WIDE
Completed Sub Area Name: Not reported
Completed Document Type: Fieldwork
Completed Date: 04/24/2017
Comments: Ag Park Air Dust DTSC Oversight Report 4/24/2017

Completed Area Name: PROJECT WIDE
Completed Sub Area Name: Not reported
Completed Document Type: Fieldwork
Completed Date: 04/21/2017
Comments: Ag Park Air Dust DTSC Oversight Report 4/21/2017

Completed Area Name: PROJECT WIDE
Completed Sub Area Name: Not reported
Completed Document Type: Fieldwork
Completed Date: 04/28/2017
Comments: Ag Park Air Dust DTSC Oversight Report 4/28/2017

Completed Area Name: PROJECT WIDE
Completed Sub Area Name: Not reported
Completed Document Type: Fieldwork
Completed Date: 04/27/2017
Comments: Ag Park Air Dust DTSC Oversight Report 4/27/2017

Completed Area Name: PROJECT WIDE
Completed Sub Area Name: Not reported
Completed Document Type: Fieldwork
Completed Date: 05/02/2017
Comments: Ag Park DTSC Oversight Reports 5/2/2017

Completed Area Name: PROJECT WIDE
Completed Sub Area Name: Not reported
Completed Document Type: Fieldwork
Completed Date: 05/01/2017
Comments: Ag Park DTSC Oversight Report 5/1/2017

Completed Area Name: PROJECT WIDE
Completed Sub Area Name: Not reported
Completed Document Type: Fieldwork
Completed Date: 05/03/2017
Comments: FRA Field Update 5/3/2017

Completed Area Name: PROJECT WIDE
Completed Sub Area Name: Not reported
Completed Document Type: Fieldwork

Map ID
Direction
Distance
Elevation

MAP FINDINGS

Site

Database(s)

EDR ID Number
EPA ID Number

RIVERSIDE AGRICULTURAL PARK (Continued)

S110367616

Completed Date: 05/12/2017
Comments: FRA Field Update 5-12-2017

Completed Area Name: PROJECT WIDE
Completed Sub Area Name: Not reported
Completed Document Type: Fieldwork
Completed Date: 05/11/2017
Comments: FRA Field Update May 11 2017

Completed Area Name: PROJECT WIDE
Completed Sub Area Name: Not reported
Completed Document Type: Fieldwork
Completed Date: 05/10/2017
Comments: FRA Field Update May 10 2017

Completed Area Name: PROJECT WIDE
Completed Sub Area Name: Not reported
Completed Document Type: Fieldwork
Completed Date: 05/09/2017
Comments: Ag Park DTSC Oversight Report 5/9/2017

Completed Area Name: PROJECT WIDE
Completed Sub Area Name: Not reported
Completed Document Type: Fieldwork
Completed Date: 05/15/2017
Comments: FRA Field Update 5-15-2017

Completed Area Name: PROJECT WIDE
Completed Sub Area Name: Not reported
Completed Document Type: Fieldwork
Completed Date: 05/09/2017
Comments: Ag Park Air Dust DTSC Oversight Report 5-9-2017

Completed Area Name: PROJECT WIDE
Completed Sub Area Name: Not reported
Completed Document Type: Other Report
Completed Date: 05/08/2017
Comments: Ag Park Air Dust DTSC Oversight Report 5-8-2017

Completed Area Name: PROJECT WIDE
Completed Sub Area Name: Not reported
Completed Document Type: Fieldwork
Completed Date: 05/10/2017
Comments: Ag Park DTSC Oversight Report 5/10/2017

Completed Area Name: PROJECT WIDE
Completed Sub Area Name: Not reported
Completed Document Type: Fieldwork
Completed Date: 05/05/2017
Comments: Ag Park Air Dust DTSC Oversight Report 5/5/2017

Completed Area Name: PROJECT WIDE
Completed Sub Area Name: Not reported
Completed Document Type: Fieldwork
Completed Date: 05/02/2017
Comments: Ag Park Air Dust DTSC Oversight Report 5-2-2017

Map ID
Direction
Distance
Elevation

MAP FINDINGS

Site

Database(s)

EDR ID Number
EPA ID Number

RIVERSIDE AGRICULTURAL PARK (Continued)

S110367616

Completed Area Name: PROJECT WIDE
Completed Sub Area Name: Not reported
Completed Document Type: Fieldwork
Completed Date: 05/08/2017
Comments: AG PARK DTSC OVERSIGHT REPORT 5/8/2017

Completed Area Name: PROJECT WIDE
Completed Sub Area Name: Not reported
Completed Document Type: Fieldwork
Completed Date: 07/31/2017
Comments: Not reported

Completed Area Name: PROJECT WIDE
Completed Sub Area Name: Not reported
Completed Document Type: Fieldwork
Completed Date: 08/01/2017
Comments: Not reported

Completed Area Name: PROJECT WIDE
Completed Sub Area Name: Not reported
Completed Document Type: Fieldwork
Completed Date: 08/01/2017
Comments: Not reported

Completed Area Name: PROJECT WIDE
Completed Sub Area Name: Not reported
Completed Document Type: Fieldwork
Completed Date: 08/01/2017
Comments: Not reported

Completed Area Name: PROJECT WIDE
Completed Sub Area Name: Not reported
Completed Document Type: Fieldwork
Completed Date: 08/01/2017
Comments: Not reported

Completed Area Name: PROJECT WIDE
Completed Sub Area Name: Not reported
Completed Document Type: Fieldwork
Completed Date: 08/01/2017
Comments: Not reported

Completed Area Name: PROJECT WIDE
Completed Sub Area Name: Not reported
Completed Document Type: Fieldwork
Completed Date: 08/01/2017
Comments: Not reported

Completed Area Name: PROJECT WIDE
Completed Sub Area Name: Not reported
Completed Document Type: Fieldwork
Completed Date: 08/01/2017
Comments: Not reported

Completed Area Name: PROJECT WIDE
Completed Sub Area Name: Not reported
Completed Document Type: Fieldwork

Map ID
Direction
Distance
Elevation

MAP FINDINGS

Site

Database(s)

EDR ID Number
EPA ID Number

RIVERSIDE AGRICULTURAL PARK (Continued)

S110367616

Completed Date: 08/01/2017
Comments: Not reported

Completed Area Name: PROJECT WIDE
Completed Sub Area Name: Not reported
Completed Document Type: Fieldwork
Completed Date: 08/01/2017
Comments: Not reported

Completed Area Name: PROJECT WIDE
Completed Sub Area Name: Not reported
Completed Document Type: Fieldwork
Completed Date: 08/01/2017
Comments: Not reported

Completed Area Name: PROJECT WIDE
Completed Sub Area Name: Not reported
Completed Document Type: Fieldwork
Completed Date: 08/01/2017
Comments: Not reported

Completed Area Name: PROJECT WIDE
Completed Sub Area Name: Not reported
Completed Document Type: Fieldwork
Completed Date: 08/01/2017
Comments: Not reported

Completed Area Name: PROJECT WIDE
Completed Sub Area Name: Not reported
Completed Document Type: Fieldwork
Completed Date: 07/31/2017
Comments: Not reported

Completed Area Name: PROJECT WIDE
Completed Sub Area Name: Not reported
Completed Document Type: Fieldwork
Completed Date: 08/01/2017
Comments: Not reported

Completed Area Name: PROJECT WIDE
Completed Sub Area Name: Not reported
Completed Document Type: Fieldwork
Completed Date: 07/19/2017
Comments: Air Sampling results for PCBs June 2017

Completed Area Name: PROJECT WIDE
Completed Sub Area Name: Not reported
Completed Document Type: Fieldwork
Completed Date: 12/15/2017
Comments: Not reported

Completed Area Name: PROJECT WIDE
Completed Sub Area Name: Not reported
Completed Document Type: Fieldwork
Completed Date: 12/15/2017
Comments: Not reported

Map ID
Direction
Distance
Elevation

MAP FINDINGS

Site

Database(s)

EDR ID Number
EPA ID Number

RIVERSIDE AGRICULTURAL PARK (Continued)

S110367616

Completed Area Name: PROJECT WIDE
Completed Sub Area Name: Not reported
Completed Document Type: Fieldwork
Completed Date: 12/15/2017
Comments: Not reported

Completed Area Name: PROJECT WIDE
Completed Sub Area Name: Not reported
Completed Document Type: Fieldwork
Completed Date: 12/15/2017
Comments: Not reported

Completed Area Name: PROJECT WIDE
Completed Sub Area Name: Not reported
Completed Document Type: Fieldwork
Completed Date: 12/15/2017
Comments: Not reported

Completed Area Name: PROJECT WIDE
Completed Sub Area Name: Not reported
Completed Document Type: Fieldwork
Completed Date: 12/15/2017
Comments: Not reported

Completed Area Name: PROJECT WIDE
Completed Sub Area Name: Not reported
Completed Document Type: Fieldwork
Completed Date: 12/15/2017
Comments: Not reported

Completed Area Name: PROJECT WIDE
Completed Sub Area Name: Not reported
Completed Document Type: Fieldwork
Completed Date: 12/15/2017
Comments: Not reported

Completed Area Name: PROJECT WIDE
Completed Sub Area Name: Not reported
Completed Document Type: Fieldwork
Completed Date: 12/19/2017
Comments: Not reported

Completed Area Name: PROJECT WIDE
Completed Sub Area Name: Not reported
Completed Document Type: Fieldwork
Completed Date: 12/19/2017
Comments: Not reported

Completed Area Name: PROJECT WIDE
Completed Sub Area Name: Not reported
Completed Document Type: Fieldwork
Completed Date: 12/29/2017
Comments: Not reported

Completed Area Name: PROJECT WIDE
Completed Sub Area Name: Not reported
Completed Document Type: Fieldwork

Map ID
Direction
Distance
Elevation

MAP FINDINGS

Site

Database(s)

EDR ID Number
EPA ID Number

RIVERSIDE AGRICULTURAL PARK (Continued)

S110367616

Completed Date: 12/29/2017
Comments: Not reported

Completed Area Name: PROJECT WIDE
Completed Sub Area Name: Not reported
Completed Document Type: Fieldwork
Completed Date: 12/29/2017
Comments: Not reported

Completed Area Name: PROJECT WIDE
Completed Sub Area Name: Not reported
Completed Document Type: Fieldwork
Completed Date: 12/29/2017
Comments: Not reported

Completed Area Name: PROJECT WIDE
Completed Sub Area Name: Not reported
Completed Document Type: Fieldwork
Completed Date: 12/29/2017
Comments: Not reported

Completed Area Name: PROJECT WIDE
Completed Sub Area Name: Not reported
Completed Document Type: Fieldwork
Completed Date: 12/29/2017
Comments: Not reported

Completed Area Name: PROJECT WIDE
Completed Sub Area Name: Not reported
Completed Document Type: Fieldwork
Completed Date: 06/28/2017
Comments: Ag Park Oversight Report 6-28-2017

Completed Area Name: PROJECT WIDE
Completed Sub Area Name: Not reported
Completed Document Type: Fieldwork
Completed Date: 06/28/2017
Comments: FRA Field Update 6-28-2017

Completed Area Name: PROJECT WIDE
Completed Sub Area Name: Not reported
Completed Document Type: Fieldwork
Completed Date: 06/27/2017
Comments: FRA Field Update 6-27-2017

Completed Area Name: PROJECT WIDE
Completed Sub Area Name: Not reported
Completed Document Type: Fieldwork
Completed Date: 06/27/2017
Comments: Ag Park DTSC Oversight Report 6-272017

Completed Area Name: PROJECT WIDE
Completed Sub Area Name: Not reported
Completed Document Type: Fieldwork
Completed Date: 06/26/2017
Comments: Ag Park Air Dust DTSC Oversight Report 6/26/2017

Map ID
Direction
Distance
Elevation

MAP FINDINGS

Site

Database(s)

EDR ID Number
EPA ID Number

RIVERSIDE AGRICULTURAL PARK (Continued)

S110367616

Completed Area Name: PROJECT WIDE
Completed Sub Area Name: Not reported
Completed Document Type: Fieldwork
Completed Date: 06/23/2017
Comments: Ag Park Air Dust DTSC Oversight Report 6-23-2017

Completed Area Name: PROJECT WIDE
Completed Sub Area Name: Not reported
Completed Document Type: Fieldwork
Completed Date: 07/21/2017
Comments: FRA Ag Park - Daily Update July 21 2017

Completed Area Name: PROJECT WIDE
Completed Sub Area Name: Not reported
Completed Document Type: Fieldwork
Completed Date: 07/20/2017
Comments: Ag Park Air Dust DTSC Oversight Report 7/20/2017

Completed Area Name: PROJECT WIDE
Completed Sub Area Name: Not reported
Completed Document Type: Fieldwork
Completed Date: 07/20/2017
Comments: Ag Park Oversight Report 7-20-2017

Completed Area Name: PROJECT WIDE
Completed Sub Area Name: Not reported
Completed Document Type: Fieldwork
Completed Date: 07/05/2017
Comments: Ag Park Air Dust DTSC Oversight Report 7/7/2017

Completed Area Name: PROJECT WIDE
Completed Sub Area Name: Not reported
Completed Document Type: Fieldwork
Completed Date: 07/10/2017
Comments: Ag Park Oversight Report 7-10-2017

Completed Area Name: PROJECT WIDE
Completed Sub Area Name: Not reported
Completed Document Type: Fieldwork
Completed Date: 07/27/2017
Comments: FRA Ag Park - Daily Update July 27 2017

Completed Area Name: PROJECT WIDE
Completed Sub Area Name: Not reported
Completed Document Type: Fieldwork
Completed Date: 07/19/2017
Comments: DTSC Daily Combined Field Report for July 19 2017

Completed Area Name: PROJECT WIDE
Completed Sub Area Name: Not reported
Completed Document Type: Fieldwork
Completed Date: 07/31/2017
Comments: Not reported

Completed Area Name: PROJECT WIDE
Completed Sub Area Name: Not reported
Completed Document Type: Fieldwork

Map ID
Direction
Distance
Elevation

MAP FINDINGS

Site

Database(s)

EDR ID Number
EPA ID Number

RIVERSIDE AGRICULTURAL PARK (Continued)

S110367616

Completed Date: 07/31/2017
Comments: Not reported

Completed Area Name: PROJECT WIDE
Completed Sub Area Name: Not reported
Completed Document Type: Fieldwork
Completed Date: 07/31/2017
Comments: Not reported

Completed Area Name: PROJECT WIDE
Completed Sub Area Name: Not reported
Completed Document Type: Fieldwork
Completed Date: 09/21/2017
Comments: Not reported

Completed Area Name: PROJECT WIDE
Completed Sub Area Name: Not reported
Completed Document Type: Fieldwork
Completed Date: 09/21/2017
Comments: Not reported

Completed Area Name: PROJECT WIDE
Completed Sub Area Name: Not reported
Completed Document Type: Fieldwork
Completed Date: 09/21/2017
Comments: Not reported

Completed Area Name: PROJECT WIDE
Completed Sub Area Name: Not reported
Completed Document Type: Fieldwork
Completed Date: 09/21/2017
Comments: Not reported

Completed Area Name: PROJECT WIDE
Completed Sub Area Name: Not reported
Completed Document Type: Fieldwork
Completed Date: 09/21/2017
Comments: Not reported

Completed Area Name: PROJECT WIDE
Completed Sub Area Name: Not reported
Completed Document Type: Fieldwork
Completed Date: 09/21/2017
Comments: Not reported

Completed Area Name: PROJECT WIDE
Completed Sub Area Name: Not reported
Completed Document Type: Fieldwork
Completed Date: 09/22/2017
Comments: Not reported

Completed Area Name: PROJECT WIDE
Completed Sub Area Name: Not reported
Completed Document Type: Fieldwork
Completed Date: 09/22/2017
Comments: Not reported

Completed Area Name: PROJECT WIDE
Completed Sub Area Name: Not reported
Completed Document Type: Fieldwork
Completed Date: 09/22/2017
Comments: Not reported

Map ID
Direction
Distance
Elevation

MAP FINDINGS

Site

Database(s)

EDR ID Number
EPA ID Number

RIVERSIDE AGRICULTURAL PARK (Continued)

S110367616

Completed Area Name: PROJECT WIDE
Completed Sub Area Name: Not reported
Completed Document Type: Fieldwork
Completed Date: 09/25/2017
Comments: Not reported

Completed Area Name: PROJECT WIDE
Completed Sub Area Name: Not reported
Completed Document Type: Fieldwork
Completed Date: 09/26/2017
Comments: Not reported

Completed Area Name: PROJECT WIDE
Completed Sub Area Name: Not reported
Completed Document Type: Fieldwork
Completed Date: 09/26/2017
Comments: Not reported

Completed Area Name: PROJECT WIDE
Completed Sub Area Name: Not reported
Completed Document Type: Fieldwork
Completed Date: 09/26/2017
Comments: Not reported

Completed Area Name: PROJECT WIDE
Completed Sub Area Name: Not reported
Completed Document Type: Fieldwork
Completed Date: 09/27/2017
Comments: Not reported

Completed Area Name: PROJECT WIDE
Completed Sub Area Name: Not reported
Completed Document Type: Fieldwork
Completed Date: 09/28/2017
Comments: Not reported

Completed Area Name: PROJECT WIDE
Completed Sub Area Name: Not reported
Completed Document Type: Fieldwork
Completed Date: 09/28/2017
Comments: Not reported

Completed Area Name: PROJECT WIDE
Completed Sub Area Name: Not reported
Completed Document Type: Fieldwork
Completed Date: 09/28/2017
Comments: Not reported

Completed Area Name: PROJECT WIDE
Completed Sub Area Name: Not reported
Completed Document Type: Fieldwork
Completed Date: 10/02/2017
Comments: Not reported

Completed Area Name: PROJECT WIDE
Completed Sub Area Name: Not reported
Completed Document Type: Fieldwork

Map ID
Direction
Distance
Elevation

MAP FINDINGS

Site

Database(s)

EDR ID Number
EPA ID Number

RIVERSIDE AGRICULTURAL PARK (Continued)

S110367616

Completed Date: 10/02/2017
Comments: Not reported

Completed Area Name: PROJECT WIDE
Completed Sub Area Name: Not reported
Completed Document Type: Fieldwork
Completed Date: 10/02/2017
Comments: Not reported

Completed Area Name: PROJECT WIDE
Completed Sub Area Name: Not reported
Completed Document Type: Fieldwork
Completed Date: 10/04/2017
Comments: Not reported

Completed Area Name: PROJECT WIDE
Completed Sub Area Name: Not reported
Completed Document Type: Fieldwork
Completed Date: 10/04/2017
Comments: Not reported

Completed Area Name: PROJECT WIDE
Completed Sub Area Name: Not reported
Completed Document Type: Fieldwork
Completed Date: 10/04/2017
Comments: Not reported

Completed Area Name: PROJECT WIDE
Completed Sub Area Name: Not reported
Completed Document Type: Fieldwork
Completed Date: 10/04/2017
Comments: Not reported

Completed Area Name: PROJECT WIDE
Completed Sub Area Name: Not reported
Completed Document Type: Fieldwork
Completed Date: 10/05/2017
Comments: Not reported

Completed Area Name: PROJECT WIDE
Completed Sub Area Name: Not reported
Completed Document Type: Fieldwork
Completed Date: 10/05/2017
Comments: Not reported

Completed Area Name: PROJECT WIDE
Completed Sub Area Name: Not reported
Completed Document Type: Fieldwork
Completed Date: 10/05/2017
Comments: Not reported

Map ID
Direction
Distance
Elevation

MAP FINDINGS

Site

Database(s)

EDR ID Number
EPA ID Number

RIVERSIDE AGRICULTURAL PARK (Continued)

S110367616

Completed Area Name: PROJECT WIDE
Completed Sub Area Name: Not reported
Completed Document Type: Fieldwork
Completed Date: 10/06/2017
Comments: Not reported

Completed Area Name: PROJECT WIDE
Completed Sub Area Name: Not reported
Completed Document Type: Fieldwork
Completed Date: 10/06/2017
Comments: Not reported

Completed Area Name: PROJECT WIDE
Completed Sub Area Name: Not reported
Completed Document Type: Fieldwork
Completed Date: 10/10/2017
Comments: Not reported

Completed Area Name: PROJECT WIDE
Completed Sub Area Name: Not reported
Completed Document Type: Fieldwork
Completed Date: 10/10/2017
Comments: Not reported

Completed Area Name: PROJECT WIDE
Completed Sub Area Name: Not reported
Completed Document Type: Fieldwork
Completed Date: 10/10/2017
Comments: Not reported

Completed Area Name: PROJECT WIDE
Completed Sub Area Name: Not reported
Completed Document Type: Fieldwork
Completed Date: 08/25/2017
Comments: Not reported

Completed Area Name: PROJECT WIDE
Completed Sub Area Name: Not reported
Completed Document Type: Fieldwork
Completed Date: 08/29/2017
Comments: Not reported

Completed Area Name: PROJECT WIDE
Completed Sub Area Name: Not reported
Completed Document Type: Fieldwork
Completed Date: 08/29/2017
Comments: Not reported

Completed Area Name: PROJECT WIDE
Completed Sub Area Name: Not reported
Completed Document Type: Fieldwork
Completed Date: 08/29/2017
Comments: Not reported

Completed Area Name: PROJECT WIDE
Completed Sub Area Name: Not reported
Completed Document Type: Fieldwork

Map ID
Direction
Distance
Elevation

MAP FINDINGS

Site

Database(s)

EDR ID Number
EPA ID Number

RIVERSIDE AGRICULTURAL PARK (Continued)

S110367616

Completed Date: 08/29/2017
Comments: Not reported

Completed Area Name: PROJECT WIDE
Completed Sub Area Name: Not reported
Completed Document Type: Fieldwork
Completed Date: 08/29/2017
Comments: Not reported

Completed Area Name: PROJECT WIDE
Completed Sub Area Name: Not reported
Completed Document Type: Fieldwork
Completed Date: 08/30/2017
Comments: Not reported

Completed Area Name: PROJECT WIDE
Completed Sub Area Name: Not reported
Completed Document Type: Fieldwork
Completed Date: 08/31/2017
Comments: Not reported

Completed Area Name: PROJECT WIDE
Completed Sub Area Name: Not reported
Completed Document Type: Fieldwork
Completed Date: 08/31/2017
Comments: Not reported

Completed Area Name: PROJECT WIDE
Completed Sub Area Name: Not reported
Completed Document Type: Fieldwork
Completed Date: 08/31/2017
Comments: Not reported

Completed Area Name: PROJECT WIDE
Completed Sub Area Name: Not reported
Completed Document Type: Fieldwork
Completed Date: 09/11/2017
Comments: Not reported

Completed Area Name: PROJECT WIDE
Completed Sub Area Name: Not reported
Completed Document Type: Fieldwork
Completed Date: 09/11/2017
Comments: Not reported

Completed Area Name: PROJECT WIDE
Completed Sub Area Name: Not reported
Completed Document Type: Fieldwork
Completed Date: 09/11/2017
Comments: Not reported

Map ID
Direction
Distance
Elevation

MAP FINDINGS

Site

Database(s)

EDR ID Number
EPA ID Number

RIVERSIDE AGRICULTURAL PARK (Continued)

S110367616

Completed Area Name: PROJECT WIDE
Completed Sub Area Name: Not reported
Completed Document Type: Fieldwork
Completed Date: 09/11/2017
Comments: Not reported

Completed Area Name: PROJECT WIDE
Completed Sub Area Name: Not reported
Completed Document Type: Fieldwork
Completed Date: 09/11/2017
Comments: Not reported

Completed Area Name: PROJECT WIDE
Completed Sub Area Name: Not reported
Completed Document Type: Fieldwork
Completed Date: 12/29/2017
Comments: Not reported

Completed Area Name: PROJECT WIDE
Completed Sub Area Name: Not reported
Completed Document Type: Fieldwork
Completed Date: 01/11/2018
Comments: Not reported

Completed Area Name: PROJECT WIDE
Completed Sub Area Name: Not reported
Completed Document Type: Fieldwork
Completed Date: 01/11/2018
Comments: Not reported

Completed Area Name: PROJECT WIDE
Completed Sub Area Name: Not reported
Completed Document Type: Fieldwork
Completed Date: 01/11/2018
Comments: Not reported

Completed Area Name: PROJECT WIDE
Completed Sub Area Name: Not reported
Completed Document Type: Fieldwork
Completed Date: 01/11/2018
Comments: Not reported

Completed Area Name: PROJECT WIDE
Completed Sub Area Name: Not reported
Completed Document Type: Fieldwork
Completed Date: 01/11/2018
Comments: Not reported

Completed Area Name: PROJECT WIDE
Completed Sub Area Name: Not reported
Completed Document Type: Fieldwork
Completed Date: 01/11/2018
Comments: Not reported

Completed Area Name: PROJECT WIDE
Completed Sub Area Name: Not reported
Completed Document Type: Fieldwork

Map ID
Direction
Distance
Elevation

MAP FINDINGS

Site

Database(s)

EDR ID Number
EPA ID Number

RIVERSIDE AGRICULTURAL PARK (Continued)

S110367616

Completed Date: 01/11/2018
Comments: Not reported

Completed Area Name: PROJECT WIDE
Completed Sub Area Name: Not reported
Completed Document Type: Fieldwork
Completed Date: 01/11/2018
Comments: Not reported

Completed Area Name: PROJECT WIDE
Completed Sub Area Name: Not reported
Completed Document Type: Fieldwork
Completed Date: 01/16/2018
Comments: Not reported

Completed Area Name: PROJECT WIDE
Completed Sub Area Name: Not reported
Completed Document Type: Fieldwork
Completed Date: 01/16/2018
Comments: Not reported

Completed Area Name: PROJECT WIDE
Completed Sub Area Name: Not reported
Completed Document Type: Fieldwork
Completed Date: 01/16/2018
Comments: Not reported

Completed Area Name: PROJECT WIDE
Completed Sub Area Name: Not reported
Completed Document Type: Fieldwork
Completed Date: 01/17/2018
Comments: Not reported

Completed Area Name: PROJECT WIDE
Completed Sub Area Name: Not reported
Completed Document Type: Fieldwork
Completed Date: 01/22/2018
Comments: Not reported

Completed Area Name: PROJECT WIDE
Completed Sub Area Name: Not reported
Completed Document Type: AB 389 Response Plan
Completed Date: 01/31/2018
Comments: Request for Alternative Soil Cleanup Goal - Letter request

Completed Area Name: PROJECT WIDE
Completed Sub Area Name: Not reported
Completed Document Type: Other Report
Completed Date: 03/11/2019
Comments: Not reported

Completed Area Name: PROJECT WIDE
Completed Sub Area Name: Not reported
Completed Document Type: Fieldwork
Completed Date: 10/23/2017
Comments: Not reported

Map ID
Direction
Distance
Elevation

MAP FINDINGS

Site

Database(s)

EDR ID Number
EPA ID Number

RIVERSIDE AGRICULTURAL PARK (Continued)

S110367616

Completed Area Name: PROJECT WIDE
Completed Sub Area Name: Not reported
Completed Document Type: Fieldwork
Completed Date: 10/24/2017
Comments: Not reported

Completed Area Name: PROJECT WIDE
Completed Sub Area Name: Not reported
Completed Document Type: Fieldwork
Completed Date: 10/24/2017
Comments: Not reported

Completed Area Name: PROJECT WIDE
Completed Sub Area Name: Not reported
Completed Document Type: Fieldwork
Completed Date: 10/24/2017
Comments: Not reported

Completed Area Name: PROJECT WIDE
Completed Sub Area Name: Not reported
Completed Document Type: Fieldwork
Completed Date: 10/25/2017
Comments: Not reported

Completed Area Name: PROJECT WIDE
Completed Sub Area Name: Not reported
Completed Document Type: Fieldwork
Completed Date: 10/25/2017
Comments: Not reported

Completed Area Name: PROJECT WIDE
Completed Sub Area Name: Not reported
Completed Document Type: Fieldwork
Completed Date: 10/26/2017
Comments: Not reported

Completed Area Name: PROJECT WIDE
Completed Sub Area Name: Not reported
Completed Document Type: Fieldwork
Completed Date: 10/30/2017
Comments: Not reported

Completed Area Name: PROJECT WIDE
Completed Sub Area Name: Not reported
Completed Document Type: Fieldwork
Completed Date: 10/30/2017
Comments: Not reported

Completed Area Name: PROJECT WIDE
Completed Sub Area Name: Not reported
Completed Document Type: Fieldwork
Completed Date: 10/31/2017
Comments: Not reported

Completed Area Name: PROJECT WIDE
Completed Sub Area Name: Not reported
Completed Document Type: Fieldwork

Map ID
Direction
Distance
Elevation

MAP FINDINGS

Site

Database(s)

EDR ID Number
EPA ID Number

RIVERSIDE AGRICULTURAL PARK (Continued)

S110367616

Completed Date: 10/31/2017
Comments: Not reported

Completed Area Name: PROJECT WIDE
Completed Sub Area Name: Not reported
Completed Document Type: Fieldwork
Completed Date: 10/31/2017
Comments: Not reported

Completed Area Name: PROJECT WIDE
Completed Sub Area Name: Not reported
Completed Document Type: Fieldwork
Completed Date: 10/31/2017
Comments: Not reported

Completed Area Name: PROJECT WIDE
Completed Sub Area Name: Not reported
Completed Document Type: Fieldwork
Completed Date: 10/31/2017
Comments: Not reported

Completed Area Name: PROJECT WIDE
Completed Sub Area Name: Not reported
Completed Document Type: Fieldwork
Completed Date: 11/01/2017
Comments: Not reported

Completed Area Name: PROJECT WIDE
Completed Sub Area Name: Not reported
Completed Document Type: Fieldwork
Completed Date: 11/02/2017
Comments: Not reported

Completed Area Name: PROJECT WIDE
Completed Sub Area Name: Not reported
Completed Document Type: Fieldwork
Completed Date: 06/21/2017
Comments: FRA Ag Park - Air Sample Results May 2017

Completed Area Name: PROJECT WIDE
Completed Sub Area Name: Not reported
Completed Document Type: Fieldwork
Completed Date: 08/01/2017
Comments: Not reported

Completed Area Name: PROJECT WIDE
Completed Sub Area Name: Not reported
Completed Document Type: Fieldwork
Completed Date: 08/01/2017
Comments: Not reported

Completed Area Name: PROJECT WIDE
Completed Sub Area Name: Not reported
Completed Document Type: Fieldwork
Completed Date: 08/01/2017
Comments: Not reported

Map ID
Direction
Distance
Elevation

MAP FINDINGS

Site

Database(s)

EDR ID Number
EPA ID Number

RIVERSIDE AGRICULTURAL PARK (Continued)

S110367616

Completed Area Name: PROJECT WIDE
Completed Sub Area Name: Not reported
Completed Document Type: Fieldwork
Completed Date: 08/01/2017
Comments: Not reported

Completed Area Name: PROJECT WIDE
Completed Sub Area Name: Not reported
Completed Document Type: Fieldwork
Completed Date: 08/01/2017
Comments: Not reported

Completed Area Name: PROJECT WIDE
Completed Sub Area Name: Not reported
Completed Document Type: Fieldwork
Completed Date: 08/02/2017
Comments: Not reported

Completed Area Name: PROJECT WIDE
Completed Sub Area Name: Not reported
Completed Document Type: Fieldwork
Completed Date: 08/02/2017
Comments: Not reported

Completed Area Name: PROJECT WIDE
Completed Sub Area Name: Not reported
Completed Document Type: Fieldwork
Completed Date: 08/02/2017
Comments: Not reported

Completed Area Name: PROJECT WIDE
Completed Sub Area Name: Not reported
Completed Document Type: Fieldwork
Completed Date: 08/02/2017
Comments: Not reported

Completed Area Name: PROJECT WIDE
Completed Sub Area Name: Not reported
Completed Document Type: Fieldwork
Completed Date: 08/02/2017
Comments: Not reported

Completed Area Name: PROJECT WIDE
Completed Sub Area Name: Not reported
Completed Document Type: Fieldwork
Completed Date: 08/02/2017
Comments: Not reported

Completed Area Name: PROJECT WIDE
Completed Sub Area Name: Not reported
Completed Document Type: Fieldwork
Completed Date: 08/02/2017
Comments: Not reported

Completed Area Name: PROJECT WIDE
Completed Sub Area Name: Not reported
Completed Document Type: Fieldwork

Map ID
Direction
Distance
Elevation

MAP FINDINGS

Site

Database(s)

EDR ID Number
EPA ID Number

RIVERSIDE AGRICULTURAL PARK (Continued)

S110367616

Completed Date: 08/02/2017
Comments: Not reported

Completed Area Name: PROJECT WIDE
Completed Sub Area Name: Not reported
Completed Document Type: Fieldwork
Completed Date: 08/02/2017
Comments: Not reported

Completed Area Name: PROJECT WIDE
Completed Sub Area Name: Not reported
Completed Document Type: Fieldwork
Completed Date: 08/03/2017
Comments: Not reported

Completed Area Name: PROJECT WIDE
Completed Sub Area Name: Not reported
Completed Document Type: Fieldwork
Completed Date: 08/15/2017
Comments: Not reported

Completed Area Name: PROJECT WIDE
Completed Sub Area Name: Not reported
Completed Document Type: Fieldwork
Completed Date: 08/15/2017
Comments: Not reported

Completed Area Name: PROJECT WIDE
Completed Sub Area Name: Not reported
Completed Document Type: Fieldwork
Completed Date: 08/16/2017
Comments: Not reported

Completed Area Name: PROJECT WIDE
Completed Sub Area Name: Not reported
Completed Document Type: Fieldwork
Completed Date: 08/17/2017
Comments: Not reported

Completed Area Name: PROJECT WIDE
Completed Sub Area Name: Not reported
Completed Document Type: Fieldwork
Completed Date: 08/17/2017
Comments: Not reported

Completed Area Name: PROJECT WIDE
Completed Sub Area Name: Not reported
Completed Document Type: Fieldwork
Completed Date: 08/17/2017
Comments: Not reported

Completed Area Name: PROJECT WIDE
Completed Sub Area Name: Not reported
Completed Document Type: Fieldwork
Completed Date: 08/21/2017
Comments: Not reported

Map ID
Direction
Distance
Elevation

MAP FINDINGS

Site

Database(s)

EDR ID Number
EPA ID Number

RIVERSIDE AGRICULTURAL PARK (Continued)

S110367616

Completed Area Name: PROJECT WIDE
Completed Sub Area Name: Not reported
Completed Document Type: Fieldwork
Completed Date: 08/21/2017
Comments: Not reported

Completed Area Name: PROJECT WIDE
Completed Sub Area Name: Not reported
Completed Document Type: Fieldwork
Completed Date: 08/21/2017
Comments: Not reported

Completed Area Name: PROJECT WIDE
Completed Sub Area Name: Not reported
Completed Document Type: Fieldwork
Completed Date: 08/21/2017
Comments: Not reported

Completed Area Name: PROJECT WIDE
Completed Sub Area Name: Not reported
Completed Document Type: Fieldwork
Completed Date: 08/22/2017
Comments: Not reported

Completed Area Name: PROJECT WIDE
Completed Sub Area Name: Not reported
Completed Document Type: Fieldwork
Completed Date: 08/22/2017
Comments: Not reported

Completed Area Name: PROJECT WIDE
Completed Sub Area Name: Not reported
Completed Document Type: Fieldwork
Completed Date: 08/24/2017
Comments: Not reported

Completed Area Name: PROJECT WIDE
Completed Sub Area Name: Not reported
Completed Document Type: Fieldwork
Completed Date: 08/24/2017
Comments: Not reported

Completed Area Name: PROJECT WIDE
Completed Sub Area Name: Not reported
Completed Document Type: Fieldwork
Completed Date: 08/24/2017
Comments: Not reported

Completed Area Name: PROJECT WIDE
Completed Sub Area Name: Not reported
Completed Document Type: Fieldwork
Completed Date: 08/24/2017
Comments: Not reported

Completed Area Name: PROJECT WIDE
Completed Sub Area Name: Not reported
Completed Document Type: AB 389 Response Plan

Map ID
Direction
Distance
Elevation

MAP FINDINGS

Site

Database(s)

EDR ID Number
EPA ID Number

RIVERSIDE AGRICULTURAL PARK (Continued)

S110367616

Completed Date: 08/04/2006
Comments: Response Plan Approval Letter and Response to Comment document.

Completed Area Name: PROJECT WIDE
Completed Sub Area Name: Not reported
Completed Document Type: Other Report
Completed Date: 03/03/2006
Comments: The results of the dioxin/furan co-location study were provided to DTSC for review and comment. All parties agreed that the co-location was strongly demonstrated in the PCB excavation area. The dioxins detected independently of the PCBs will be studied further and the information will be provided under separate cover.

Completed Area Name: PROJECT WIDE
Completed Sub Area Name: Not reported
Completed Document Type: *Correspondence - Received
Completed Date: 10/02/2008
Comments: A letter was issued indicating DTSC's approval of the phased approach.
Not reported

Completed Area Name: PROJECT WIDE
Completed Sub Area Name: Not reported
Completed Document Type: Public Notice
Completed Date: 03/27/2009
Comments: This Public Notice was completed and distributed by the PPS contact for the project.

Completed Area Name: PROJECT WIDE
Completed Sub Area Name: Not reported
Completed Document Type: Remedial Action Completion Report
Completed Date: 06/10/2010
Comments: Not reported

Completed Area Name: PROJECT WIDE
Completed Sub Area Name: Not reported
Completed Document Type: Remedial Action Completion Report
Completed Date: 04/01/2014
Comments: Not reported

Completed Area Name: PROJECT WIDE
Completed Sub Area Name: Not reported
Completed Document Type: Site Characterization Workplan
Completed Date: 12/12/2012
Comments: Geologist to conduct site visit to approve sample location for groundwater

Completed Area Name: PROJECT WIDE
Completed Sub Area Name: Not reported
Completed Document Type: Site Characterization Report
Completed Date: 01/07/2014
Comments: Completed, with recommendation for additional limited assessment for further ecological evaluation.

Completed Area Name: PROJECT WIDE
Completed Sub Area Name: Not reported
Completed Document Type: Remedial Action Implementation Workplan
Completed Date: 06/28/2013

Map ID
Direction
Distance
Elevation

MAP FINDINGS

Site

Database(s)

EDR ID Number
EPA ID Number

RIVERSIDE AGRICULTURAL PARK (Continued)

S110367616

Comments: Phase 2 Activity summary approved

Completed Area Name: PROJECT WIDE
Completed Sub Area Name: Not reported
Completed Document Type: Work Notice
Completed Date: 06/03/2013
Comments: Completed and mailed by Proponent

Completed Area Name: PROJECT WIDE
Completed Sub Area Name: Not reported
Completed Document Type: Fieldwork
Completed Date: 10/01/2013
Comments: Field work update

Completed Area Name: PROJECT WIDE
Completed Sub Area Name: Not reported
Completed Document Type: Risk Assessment Report
Completed Date: 01/06/2014
Comments: An additional biological survey and limited sampling will be required.
Not reported

Completed Area Name: PROJECT WIDE
Completed Sub Area Name: Not reported
Completed Document Type: Fieldwork
Completed Date: 10/02/2013
Comments: Field Report

Completed Area Name: PROJECT WIDE
Completed Sub Area Name: Not reported
Completed Document Type: Fieldwork
Completed Date: 10/03/2013
Comments: Field Update

Completed Area Name: PROJECT WIDE
Completed Sub Area Name: Not reported
Completed Document Type: Fieldwork
Completed Date: 10/03/2013
Comments: DTSC Site Visit report

Completed Area Name: PROJECT WIDE
Completed Sub Area Name: Not reported
Completed Document Type: Fieldwork
Completed Date: 10/04/2013
Comments: Field updates

Completed Area Name: PROJECT WIDE
Completed Sub Area Name: Not reported
Completed Document Type: Fieldwork
Completed Date: 10/04/2013
Comments: Field work update 10/4/2013

Completed Area Name: PROJECT WIDE
Completed Sub Area Name: Not reported
Completed Document Type: Fieldwork
Completed Date: 10/08/2013
Comments: Field Update for 10/7/2013

Map ID
Direction
Distance
Elevation

MAP FINDINGS

Site

Database(s)

EDR ID Number
EPA ID Number

RIVERSIDE AGRICULTURAL PARK (Continued)

S110367616

Completed Area Name: PROJECT WIDE
Completed Sub Area Name: Not reported
Completed Document Type: Fieldwork
Completed Date: 10/10/2013
Comments: Field update for 10/10/2013

Completed Area Name: PROJECT WIDE
Completed Sub Area Name: Not reported
Completed Document Type: Fieldwork
Completed Date: 10/11/2013
Comments: Field Update 10/11/2013

Completed Area Name: PROJECT WIDE
Completed Sub Area Name: Not reported
Completed Document Type: Fieldwork
Completed Date: 10/14/2013
Comments: Field Update 10/14/2013

Completed Area Name: PROJECT WIDE
Completed Sub Area Name: Not reported
Completed Document Type: Other Report
Completed Date: 10/15/2013
Comments: Not reported

Completed Area Name: PROJECT WIDE
Completed Sub Area Name: Not reported
Completed Document Type: Fieldwork
Completed Date: 10/21/2013
Comments: Field Update 10/16/2013

Completed Area Name: PROJECT WIDE
Completed Sub Area Name: Not reported
Completed Document Type: Fieldwork
Completed Date: 10/21/2013
Comments: Field Update 10/17/2013

Completed Area Name: PROJECT WIDE
Completed Sub Area Name: Not reported
Completed Document Type: Fieldwork
Completed Date: 10/21/2013
Comments: Field Update 10/18/2013

Completed Area Name: PROJECT WIDE
Completed Sub Area Name: Not reported
Completed Document Type: Fieldwork
Completed Date: 10/08/2013
Comments: DTSC Site Visit report

Completed Area Name: PROJECT WIDE
Completed Sub Area Name: Not reported
Completed Document Type: Fieldwork
Completed Date: 10/15/2013
Comments: DTSC Site Visit

Completed Area Name: PROJECT WIDE
Completed Sub Area Name: Not reported
Completed Document Type: Fieldwork

Map ID
Direction
Distance
Elevation

MAP FINDINGS

Site

Database(s)

EDR ID Number
EPA ID Number

RIVERSIDE AGRICULTURAL PARK (Continued)

S110367616

Completed Date: 10/21/2013
Comments: DTSC Site Visit

Completed Area Name: PROJECT WIDE
Completed Sub Area Name: Not reported
Completed Document Type: Fieldwork
Completed Date: 10/22/2013
Comments: DTSC SITE VISIT

Completed Area Name: PROJECT WIDE
Completed Sub Area Name: Not reported
Completed Document Type: Fieldwork
Completed Date: 10/22/2013
Comments: FIELD UPDATE

Completed Area Name: PROJECT WIDE
Completed Sub Area Name: Not reported
Completed Document Type: Fieldwork
Completed Date: 10/21/2013
Comments: FIELD UPDATE 10/21/2013

Completed Area Name: PROJECT WIDE
Completed Sub Area Name: Not reported
Completed Document Type: Fieldwork
Completed Date: 10/23/2013
Comments: Field Update 10/23/2013

Completed Area Name: PROJECT WIDE
Completed Sub Area Name: Not reported
Completed Document Type: Fieldwork
Completed Date: 10/24/2013
Comments: Not reported

Completed Area Name: PROJECT WIDE
Completed Sub Area Name: Not reported
Completed Document Type: Fieldwork
Completed Date: 10/25/2013
Comments: Field Update 10/25/2013

Completed Area Name: PROJECT WIDE
Completed Sub Area Name: Not reported
Completed Document Type: Fieldwork
Completed Date: 10/28/2013
Comments: Field Update 10/28/2013

Completed Area Name: PROJECT WIDE
Completed Sub Area Name: Not reported
Completed Document Type: Fieldwork
Completed Date: 10/29/2013
Comments: Field Update 10/29/2013

Completed Area Name: PROJECT WIDE
Completed Sub Area Name: Not reported
Completed Document Type: Fieldwork
Completed Date: 10/30/2013
Comments: Field Update

Map ID
Direction
Distance
Elevation

MAP FINDINGS

Site

Database(s)

EDR ID Number
EPA ID Number

RIVERSIDE AGRICULTURAL PARK (Continued)

S110367616

Completed Area Name: PROJECT WIDE
Completed Sub Area Name: Not reported
Completed Document Type: Fieldwork
Completed Date: 11/01/2013
Comments: Field Update 11/1/2013

Completed Area Name: PROJECT WIDE
Completed Sub Area Name: Not reported
Completed Document Type: Fieldwork
Completed Date: 10/31/2013
Comments: Field Update 10/31/2013

Completed Area Name: PROJECT WIDE
Completed Sub Area Name: Not reported
Completed Document Type: Fieldwork
Completed Date: 11/04/2013
Comments: Field Update

Completed Area Name: PROJECT WIDE
Completed Sub Area Name: Not reported
Completed Document Type: Fieldwork
Completed Date: 11/05/2013
Comments: Field update 11/5/2013

Completed Area Name: PROJECT WIDE
Completed Sub Area Name: Not reported
Completed Document Type: Fieldwork
Completed Date: 11/06/2013
Comments: Field Update 11/6/2013

Completed Area Name: PROJECT WIDE
Completed Sub Area Name: Not reported
Completed Document Type: Fieldwork
Completed Date: 10/22/2013
Comments: DTSC Site Visit

Completed Area Name: PROJECT WIDE
Completed Sub Area Name: Not reported
Completed Document Type: Fieldwork
Completed Date: 10/24/2013
Comments: DTSC Site Visit 10/24/2013

Completed Area Name: PROJECT WIDE
Completed Sub Area Name: Not reported
Completed Document Type: Fieldwork
Completed Date: 11/07/2013
Comments: DTSC Site Visit 10/31/2013

Completed Area Name: PROJECT WIDE
Completed Sub Area Name: Not reported
Completed Document Type: Fieldwork
Completed Date: 11/07/2013
Comments: DTSC Site Visit 11/4/2013

Completed Area Name: PROJECT WIDE
Completed Sub Area Name: Not reported
Completed Document Type: Fieldwork

Map ID
Direction
Distance
Elevation

MAP FINDINGS

Site

Database(s)

EDR ID Number
EPA ID Number

RIVERSIDE AGRICULTURAL PARK (Continued)

S110367616

Completed Date: 11/04/2013
Comments: DTSC Site Visit - Off Site Portion (City of Riverside project)

Completed Area Name: PROJECT WIDE
Completed Sub Area Name: Not reported
Completed Document Type: Fieldwork
Completed Date: 11/05/2013
Comments: Field Update 11/5/2013

Completed Area Name: PROJECT WIDE
Completed Sub Area Name: Not reported
Completed Document Type: Fieldwork
Completed Date: 11/07/2013
Comments: Field Update

Completed Area Name: PROJECT WIDE
Completed Sub Area Name: Not reported
Completed Document Type: Fieldwork
Completed Date: 11/08/2013
Comments: Field Update

Completed Area Name: PROJECT WIDE
Completed Sub Area Name: Not reported
Completed Document Type: Fieldwork
Completed Date: 11/11/2013
Comments: Field Update

Completed Area Name: PROJECT WIDE
Completed Sub Area Name: Not reported
Completed Document Type: Fieldwork
Completed Date: 11/12/2013
Comments: Field Update

Completed Area Name: PROJECT WIDE
Completed Sub Area Name: Not reported
Completed Document Type: Fieldwork
Completed Date: 11/13/2013
Comments: Field Update

Completed Area Name: PROJECT WIDE
Completed Sub Area Name: Not reported
Completed Document Type: Fieldwork
Completed Date: 11/14/2013
Comments: Field Update

Completed Area Name: PROJECT WIDE
Completed Sub Area Name: Not reported
Completed Document Type: Fieldwork
Completed Date: 11/15/2013
Comments: Field Update

Completed Area Name: PROJECT WIDE
Completed Sub Area Name: Not reported
Completed Document Type: Fieldwork
Completed Date: 11/18/2013
Comments: Field Update

Map ID
Direction
Distance
Elevation

MAP FINDINGS

Site

Database(s)

EDR ID Number
EPA ID Number

RIVERSIDE AGRICULTURAL PARK (Continued)

S110367616

Completed Area Name: PROJECT WIDE
Completed Sub Area Name: Not reported
Completed Document Type: Fieldwork
Completed Date: 11/19/2013
Comments: Field Update

Completed Area Name: PROJECT WIDE
Completed Sub Area Name: Not reported
Completed Document Type: Fieldwork
Completed Date: 11/20/2013
Comments: Field Update

Completed Area Name: PROJECT WIDE
Completed Sub Area Name: Not reported
Completed Document Type: Fieldwork
Completed Date: 11/22/2013
Comments: Field Update

Completed Area Name: PROJECT WIDE
Completed Sub Area Name: Not reported
Completed Document Type: Fieldwork
Completed Date: 11/26/2013
Comments: Not reported

Completed Area Name: PROJECT WIDE
Completed Sub Area Name: Not reported
Completed Document Type: Fieldwork
Completed Date: 11/26/2013
Comments: Not reported

Completed Area Name: PROJECT WIDE
Completed Sub Area Name: Not reported
Completed Document Type: Fieldwork
Completed Date: 11/27/2013
Comments: Field Update

Completed Area Name: PROJECT WIDE
Completed Sub Area Name: Not reported
Completed Document Type: Fieldwork
Completed Date: 11/07/2013
Comments: Not reported

Completed Area Name: PROJECT WIDE
Completed Sub Area Name: Not reported
Completed Document Type: Fieldwork
Completed Date: 11/12/2013
Comments: Not reported

Completed Area Name: PROJECT WIDE
Completed Sub Area Name: Not reported
Completed Document Type: Fieldwork
Completed Date: 11/19/2013
Comments: Not reported

Completed Area Name: PROJECT WIDE
Completed Sub Area Name: Not reported
Completed Document Type: Fieldwork

Map ID
Direction
Distance
Elevation

MAP FINDINGS

Site

Database(s)

EDR ID Number
EPA ID Number

RIVERSIDE AGRICULTURAL PARK (Continued)

S110367616

Completed Date: 11/26/2013
Comments: Not reported

Completed Area Name: PROJECT WIDE
Completed Sub Area Name: Not reported
Completed Document Type: Fieldwork
Completed Date: 12/02/2013
Comments: Field Update for 12/2/2013

Completed Area Name: PROJECT WIDE
Completed Sub Area Name: Not reported
Completed Document Type: Fieldwork
Completed Date: 12/03/2013
Comments: Field Update 12/3/2013

Completed Area Name: PROJECT WIDE
Completed Sub Area Name: Not reported
Completed Document Type: Fieldwork
Completed Date: 12/05/2013
Comments: Field Update 12/5/2013

Completed Area Name: PROJECT WIDE
Completed Sub Area Name: Not reported
Completed Document Type: Fieldwork
Completed Date: 12/05/2013
Comments: DTSC Field Visit Report

Completed Area Name: PROJECT WIDE
Completed Sub Area Name: Not reported
Completed Document Type: Fieldwork
Completed Date: 12/06/2013
Comments: Field Update

Completed Area Name: PROJECT WIDE
Completed Sub Area Name: Not reported
Completed Document Type: Fieldwork
Completed Date: 12/09/2013
Comments: Field Update

Completed Area Name: PROJECT WIDE
Completed Sub Area Name: Not reported
Completed Document Type: Site Characterization Workplan
Completed Date: 02/19/2014
Comments: DTSC Approval letter

Completed Area Name: PROJECT WIDE
Completed Sub Area Name: Not reported
Completed Document Type: Fieldwork
Completed Date: 12/10/2013
Comments: Field Update

Completed Area Name: PROJECT WIDE
Completed Sub Area Name: Not reported
Completed Document Type: Site Characterization Report
Completed Date: 05/15/2014
Comments: Final report approved

Map ID
Direction
Distance
Elevation

MAP FINDINGS

Site

Database(s)

EDR ID Number
EPA ID Number

RIVERSIDE AGRICULTURAL PARK (Continued)

S110367616

Completed Area Name: PROJECT WIDE
Completed Sub Area Name: Not reported
Completed Document Type: Technical Report
Completed Date: 04/04/2006
Comments: Not reported

Completed Area Name: PROJECT WIDE
Completed Sub Area Name: Not reported
Completed Document Type: Site Characterization Workplan
Completed Date: 10/05/2005
Comments: Workplan to be implemented as part of the Response Plan implementation
Not reported

Completed Area Name: PROJECT WIDE
Completed Sub Area Name: Not reported
Completed Document Type: Monitoring Report
Completed Date: 02/06/2006
Comments: Groundwater monitoring report

Completed Area Name: PROJECT WIDE
Completed Sub Area Name: Not reported
Completed Document Type: Site Characterization Workplan
Completed Date: 08/15/2005
Comments: Soil gas Survey Work Plan

Completed Area Name: PROJECT WIDE
Completed Sub Area Name: Not reported
Completed Document Type: Site Characterization Report
Completed Date: 09/13/2005
Comments: Soil gas survey report

Completed Area Name: PROJECT WIDE
Completed Sub Area Name: Not reported
Completed Document Type: Technical Workplan
Completed Date: 10/30/2015
Comments: ADDENDUM SOIL SAMPLING WORK PLAN

Completed Area Name: PROJECT WIDE
Completed Sub Area Name: Not reported
Completed Document Type: Technical Workplan
Completed Date: 08/28/2015
Comments: WORK PLAN FOR SOIL ASSESSMENT AND GROUNDWATER MONITORING WELL INSTALLATIONS

Completed Area Name: PROJECT WIDE
Completed Sub Area Name: Not reported
Completed Document Type: Technical Report
Completed Date: 11/02/2015
Comments: Re-confirmation sampling

Completed Area Name: PROJECT WIDE
Completed Sub Area Name: Not reported
Completed Document Type: Site Characterization Report
Completed Date: 01/21/2016
Comments: Riverside Ag Park Soil Sampling Report (November 2015 Sampling Event)

Completed Area Name: PROJECT WIDE

Map ID
Direction
Distance
Elevation

MAP FINDINGS

Site

Database(s)

EDR ID Number
EPA ID Number

RIVERSIDE AGRICULTURAL PARK (Continued)

S110367616

Completed Sub Area Name: Not reported
Completed Document Type: AB 389 Response Plan
Completed Date: 03/25/2016
Comments: DTSC Conditional Approval of Additional Cleanup

Completed Area Name: PROJECT WIDE
Completed Sub Area Name: Not reported
Completed Document Type: Remedial Action Completion Report
Completed Date: 07/20/2018
Comments: Not reported

Completed Area Name: PROJECT WIDE
Completed Sub Area Name: Not reported
Completed Document Type: Monitoring Report
Completed Date: 03/12/2016
Comments: 4th Quarter 2015 Groundwater Sampling Report

Completed Area Name: PROJECT WIDE
Completed Sub Area Name: Not reported
Completed Document Type: Risk Assessment Report
Completed Date: 08/21/2012
Comments: Not reported

Completed Area Name: PROJECT WIDE
Completed Sub Area Name: Not reported
Completed Document Type: Fieldwork
Completed Date: 03/22/2016
Comments: DTSC Field Oversight Report 3/22/2016

Completed Area Name: PROJECT WIDE
Completed Sub Area Name: Not reported
Completed Document Type: Fieldwork
Completed Date: 03/23/2016
Comments: DTSC Field Oversight Report 3/23/2016

Completed Area Name: PROJECT WIDE
Completed Sub Area Name: Not reported
Completed Document Type: Fieldwork
Completed Date: 03/24/2016
Comments: Not reported

Completed Area Name: PROJECT WIDE
Completed Sub Area Name: Not reported
Completed Document Type: Other Report
Completed Date: 03/15/2016
Comments: Not reported

Completed Area Name: PROJECT WIDE
Completed Sub Area Name: Not reported
Completed Document Type: Fieldwork
Completed Date: 09/23/2013
Comments: Field report for 9-20-2013

Completed Area Name: PROJECT WIDE
Completed Sub Area Name: Not reported
Completed Document Type: Fieldwork
Completed Date: 09/24/2013

Map ID
Direction
Distance
Elevation

MAP FINDINGS

Site

Database(s)

EDR ID Number
EPA ID Number

RIVERSIDE AGRICULTURAL PARK (Continued)

S110367616

Comments: Field report for 9/24/2013

Completed Area Name: PROJECT WIDE
Completed Sub Area Name: Not reported
Completed Document Type: Fieldwork
Completed Date: 09/25/2013
Comments: Field report

Completed Area Name: PROJECT WIDE
Completed Sub Area Name: Not reported
Completed Document Type: Fieldwork
Completed Date: 09/26/2013
Comments: DTSC Conducted Field Oversight on 9/24/2013

Completed Area Name: PROJECT WIDE
Completed Sub Area Name: Not reported
Completed Document Type: Fieldwork
Completed Date: 09/30/2013
Comments: Field Report

Completed Area Name: PROJECT WIDE
Completed Sub Area Name: Not reported
Completed Document Type: Fieldwork
Completed Date: 09/26/2013
Comments: Field Update

Completed Area Name: PROJECT WIDE
Completed Sub Area Name: Not reported
Completed Document Type: Fieldwork
Completed Date: 03/28/2016
Comments: DTSC Field Oversight Report 3/25/2016

Completed Area Name: PROJECT WIDE
Completed Sub Area Name: Not reported
Completed Document Type: Fieldwork
Completed Date: 03/28/2016
Comments: DTSC Field Oversight Report 3/28/2016

Completed Area Name: PROJECT WIDE
Completed Sub Area Name: Not reported
Completed Document Type: Fieldwork
Completed Date: 03/30/2016
Comments: DTSC Field Oversight Report 3/29/2016

Completed Area Name: PROJECT WIDE
Completed Sub Area Name: Not reported
Completed Document Type: Fieldwork
Completed Date: 03/31/2016
Comments: Not reported

Completed Area Name: PROJECT WIDE
Completed Sub Area Name: Not reported
Completed Document Type: Fieldwork
Completed Date: 04/04/2016
Comments: DTSC Field Oversight Report 4/1/2016

Completed Area Name: PROJECT WIDE

Map ID
Direction
Distance
Elevation

MAP FINDINGS

Site

Database(s)

EDR ID Number
EPA ID Number

RIVERSIDE AGRICULTURAL PARK (Continued)

S110367616

Completed Sub Area Name: Not reported
Completed Document Type: Fieldwork
Completed Date: 04/04/2016
Comments: DTSC Field Oversight Report 4/4/2016

Completed Area Name: PROJECT WIDE
Completed Sub Area Name: Not reported
Completed Document Type: Fieldwork
Completed Date: 04/06/2016
Comments: DTSC Field Oversight Report 4/6/2016

Completed Area Name: PROJECT WIDE
Completed Sub Area Name: Not reported
Completed Document Type: Fieldwork
Completed Date: 04/05/2016
Comments: DTSC Field Oversight Report 4/05/2016

Completed Area Name: PROJECT WIDE
Completed Sub Area Name: Not reported
Completed Document Type: Fieldwork
Completed Date: 04/20/2016
Comments: DTSC Field Oversight Report 4/20/2016

Completed Area Name: PROJECT WIDE
Completed Sub Area Name: Not reported
Completed Document Type: Fieldwork
Completed Date: 04/18/2016
Comments: Not reported

Completed Area Name: PROJECT WIDE
Completed Sub Area Name: Not reported
Completed Document Type: Fieldwork
Completed Date: 11/02/2017
Comments: Not reported

Completed Area Name: PROJECT WIDE
Completed Sub Area Name: Not reported
Completed Document Type: Fieldwork
Completed Date: 11/02/2017
Comments: Not reported

Completed Area Name: PROJECT WIDE
Completed Sub Area Name: Not reported
Completed Document Type: Fieldwork
Completed Date: 11/07/2017
Comments: Not reported

Completed Area Name: PROJECT WIDE
Completed Sub Area Name: Not reported
Completed Document Type: Fieldwork
Completed Date: 11/07/2017
Comments: Not reported

Completed Area Name: PROJECT WIDE
Completed Sub Area Name: Not reported
Completed Document Type: Fieldwork
Completed Date: 11/07/2017

Map ID
Direction
Distance
Elevation

MAP FINDINGS

Site

Database(s)

EDR ID Number
EPA ID Number

RIVERSIDE AGRICULTURAL PARK (Continued)

S110367616

Comments: Not reported

Completed Area Name: PROJECT WIDE
Completed Sub Area Name: Not reported
Completed Document Type: Fieldwork
Completed Date: 11/07/2017
Comments: Not reported

Completed Area Name: PROJECT WIDE
Completed Sub Area Name: Not reported
Completed Document Type: Fieldwork
Completed Date: 11/07/2017
Comments: Not reported

Completed Area Name: PROJECT WIDE
Completed Sub Area Name: Not reported
Completed Document Type: Fieldwork
Completed Date: 11/08/2017
Comments: Not reported

Completed Area Name: PROJECT WIDE
Completed Sub Area Name: Not reported
Completed Document Type: Fieldwork
Completed Date: 11/08/2017
Comments: Not reported

Completed Area Name: PROJECT WIDE
Completed Sub Area Name: Not reported
Completed Document Type: Fieldwork
Completed Date: 11/08/2017
Comments: Not reported

Completed Area Name: PROJECT WIDE
Completed Sub Area Name: Not reported
Completed Document Type: Fieldwork
Completed Date: 11/09/2017
Comments: Not reported

Completed Area Name: PROJECT WIDE
Completed Sub Area Name: Not reported
Completed Document Type: Fieldwork
Completed Date: 11/13/2017
Comments: Not reported

Completed Area Name: PROJECT WIDE
Completed Sub Area Name: Not reported
Completed Document Type: Fieldwork
Completed Date: 11/13/2017
Comments: Not reported

Completed Area Name: PROJECT WIDE
Completed Sub Area Name: Not reported
Completed Document Type: Fieldwork
Completed Date: 11/13/2017
Comments: Not reported

Completed Area Name: PROJECT WIDE

Map ID
Direction
Distance
Elevation

MAP FINDINGS

Site

Database(s)

EDR ID Number
EPA ID Number

RIVERSIDE AGRICULTURAL PARK (Continued)

S110367616

Completed Sub Area Name: Not reported
Completed Document Type: Fieldwork
Completed Date: 11/17/2017
Comments: Not reported

Completed Area Name: PROJECT WIDE
Completed Sub Area Name: Not reported
Completed Document Type: Fieldwork
Completed Date: 11/17/2017
Comments: Not reported

Completed Area Name: PROJECT WIDE
Completed Sub Area Name: Not reported
Completed Document Type: Fieldwork
Completed Date: 08/03/2017
Comments: Not reported

Completed Area Name: PROJECT WIDE
Completed Sub Area Name: Not reported
Completed Document Type: Fieldwork
Completed Date: 08/07/2017
Comments: Not reported

Completed Area Name: PROJECT WIDE
Completed Sub Area Name: Not reported
Completed Document Type: Fieldwork
Completed Date: 08/07/2017
Comments: Not reported

Completed Area Name: PROJECT WIDE
Completed Sub Area Name: Not reported
Completed Document Type: Fieldwork
Completed Date: 08/07/2017
Comments: Not reported

Completed Area Name: PROJECT WIDE
Completed Sub Area Name: Not reported
Completed Document Type: Fieldwork
Completed Date: 08/07/2017
Comments: Not reported

Completed Area Name: PROJECT WIDE
Completed Sub Area Name: Not reported
Completed Document Type: Fieldwork
Completed Date: 08/08/2017
Comments: Not reported

Completed Area Name: PROJECT WIDE
Completed Sub Area Name: Not reported
Completed Document Type: Fieldwork
Completed Date: 08/08/2017
Comments: Not reported

Completed Area Name: PROJECT WIDE
Completed Sub Area Name: Not reported
Completed Document Type: Fieldwork
Completed Date: 08/08/2017

Map ID
Direction
Distance
Elevation

MAP FINDINGS

Site

Database(s)

EDR ID Number
EPA ID Number

RIVERSIDE AGRICULTURAL PARK (Continued)

S110367616

Comments: Not reported

Completed Area Name: PROJECT WIDE
Completed Sub Area Name: Not reported
Completed Document Type: Fieldwork
Completed Date: 08/09/2017
Comments: Not reported

Completed Area Name: PROJECT WIDE
Completed Sub Area Name: Not reported
Completed Document Type: Fieldwork
Completed Date: 08/10/2017
Comments: Not reported

Completed Area Name: PROJECT WIDE
Completed Sub Area Name: Not reported
Completed Document Type: Fieldwork
Completed Date: 08/10/2017
Comments: Not reported

Completed Area Name: PROJECT WIDE
Completed Sub Area Name: Not reported
Completed Document Type: Fieldwork
Completed Date: 08/10/2017
Comments: Not reported

Completed Area Name: PROJECT WIDE
Completed Sub Area Name: Not reported
Completed Document Type: Fieldwork
Completed Date: 08/10/2017
Comments: Not reported

Completed Area Name: PROJECT WIDE
Completed Sub Area Name: Not reported
Completed Document Type: Fieldwork
Completed Date: 08/11/2017
Comments: Not reported

Completed Area Name: PROJECT WIDE
Completed Sub Area Name: Not reported
Completed Document Type: Fieldwork
Completed Date: 08/15/2017
Comments: Not reported

Completed Area Name: PROJECT WIDE
Completed Sub Area Name: Not reported
Completed Document Type: Fieldwork
Completed Date: 08/15/2017
Comments: Not reported

Completed Area Name: PROJECT WIDE
Completed Sub Area Name: Not reported
Completed Document Type: Fieldwork
Completed Date: 10/11/2017
Comments: Not reported

Completed Area Name: PROJECT WIDE

Map ID
Direction
Distance
Elevation

MAP FINDINGS

Site

Database(s)

EDR ID Number
EPA ID Number

RIVERSIDE AGRICULTURAL PARK (Continued)

S110367616

Completed Sub Area Name: Not reported
Completed Document Type: Fieldwork
Completed Date: 10/11/2017
Comments: Not reported

Completed Area Name: PROJECT WIDE
Completed Sub Area Name: Not reported
Completed Document Type: Fieldwork
Completed Date: 10/12/2017
Comments: Not reported

Completed Area Name: PROJECT WIDE
Completed Sub Area Name: Not reported
Completed Document Type: Fieldwork
Completed Date: 10/16/2017
Comments: Not reported

Completed Area Name: PROJECT WIDE
Completed Sub Area Name: Not reported
Completed Document Type: Fieldwork
Completed Date: 10/16/2017
Comments: Not reported

Completed Area Name: PROJECT WIDE
Completed Sub Area Name: Not reported
Completed Document Type: Fieldwork
Completed Date: 10/16/2017
Comments: Not reported

Completed Area Name: PROJECT WIDE
Completed Sub Area Name: Not reported
Completed Document Type: Fieldwork
Completed Date: 10/16/2017
Comments: Not reported

Completed Area Name: PROJECT WIDE
Completed Sub Area Name: Not reported
Completed Document Type: Fieldwork
Completed Date: 10/17/2017
Comments: Not reported

Completed Area Name: PROJECT WIDE
Completed Sub Area Name: Not reported
Completed Document Type: Fieldwork
Completed Date: 10/17/2017
Comments: Not reported

Completed Area Name: PROJECT WIDE
Completed Sub Area Name: Not reported
Completed Document Type: Fieldwork
Completed Date: 10/17/2017
Comments: Not reported

Completed Area Name: PROJECT WIDE
Completed Sub Area Name: Not reported
Completed Document Type: Fieldwork
Completed Date: 10/19/2017

Map ID
Direction
Distance
Elevation

MAP FINDINGS

Site

Database(s)

EDR ID Number
EPA ID Number

RIVERSIDE AGRICULTURAL PARK (Continued)

S110367616

Comments: Not reported

Completed Area Name: PROJECT WIDE
Completed Sub Area Name: Not reported
Completed Document Type: Fieldwork
Completed Date: 10/19/2017
Comments: Not reported

Completed Area Name: PROJECT WIDE
Completed Sub Area Name: Not reported
Completed Document Type: Fieldwork
Completed Date: 10/19/2017
Comments: Not reported

Completed Area Name: PROJECT WIDE
Completed Sub Area Name: Not reported
Completed Document Type: Fieldwork
Completed Date: 10/20/2017
Comments: Not reported

Completed Area Name: PROJECT WIDE
Completed Sub Area Name: Not reported
Completed Document Type: Fieldwork
Completed Date: 10/20/2017
Comments: Not reported

Completed Area Name: PROJECT WIDE
Completed Sub Area Name: Not reported
Completed Document Type: Fieldwork
Completed Date: 10/23/2017
Comments: Not reported

Completed Area Name: PROJECT WIDE
Completed Sub Area Name: Not reported
Completed Document Type: Fieldwork
Completed Date: 09/11/2017
Comments: Not reported

Completed Area Name: PROJECT WIDE
Completed Sub Area Name: Not reported
Completed Document Type: Fieldwork
Completed Date: 09/11/2017
Comments: Not reported

Completed Area Name: PROJECT WIDE
Completed Sub Area Name: Not reported
Completed Document Type: Fieldwork
Completed Date: 09/11/2017
Comments: Not reported

Completed Area Name: PROJECT WIDE

Map ID
Direction
Distance
Elevation

MAP FINDINGS

Site

Database(s)

EDR ID Number
EPA ID Number

RIVERSIDE AGRICULTURAL PARK (Continued)

S110367616

Completed Sub Area Name: Not reported
Completed Document Type: Fieldwork
Completed Date: 09/11/2017
Comments: Not reported

Completed Area Name: PROJECT WIDE
Completed Sub Area Name: Not reported
Completed Document Type: Fieldwork
Completed Date: 09/12/2017
Comments: Not reported

Completed Area Name: PROJECT WIDE
Completed Sub Area Name: Not reported
Completed Document Type: Fieldwork
Completed Date: 09/12/2017
Comments: Not reported

Completed Area Name: PROJECT WIDE
Completed Sub Area Name: Not reported
Completed Document Type: Fieldwork
Completed Date: 09/12/2017
Comments: Not reported

Completed Area Name: PROJECT WIDE
Completed Sub Area Name: Not reported
Completed Document Type: Fieldwork
Completed Date: 09/12/2017
Comments: Not reported

Completed Area Name: PROJECT WIDE
Completed Sub Area Name: Not reported
Completed Document Type: Fieldwork
Completed Date: 09/13/2017
Comments: Not reported

Completed Area Name: PROJECT WIDE
Completed Sub Area Name: Not reported
Completed Document Type: Fieldwork
Completed Date: 09/18/2017
Comments: Not reported

Completed Area Name: PROJECT WIDE
Completed Sub Area Name: Not reported
Completed Document Type: Fieldwork
Completed Date: 09/18/2017
Comments: Not reported

Completed Area Name: PROJECT WIDE
Completed Sub Area Name: Not reported
Completed Document Type: Fieldwork
Completed Date: 09/18/2017
Comments: Not reported

Completed Area Name: PROJECT WIDE
Completed Sub Area Name: Not reported
Completed Document Type: Fieldwork
Completed Date: 09/18/2017

Map ID
Direction
Distance
Elevation

MAP FINDINGS

Site

Database(s)

EDR ID Number
EPA ID Number

RIVERSIDE AGRICULTURAL PARK (Continued)

S110367616

Comments: Not reported

Completed Area Name: PROJECT WIDE
Completed Sub Area Name: Not reported
Completed Document Type: Fieldwork
Completed Date: 09/18/2017
Comments: Not reported

Completed Area Name: PROJECT WIDE
Completed Sub Area Name: Not reported
Completed Document Type: Fieldwork
Completed Date: 09/21/2017
Comments: Not reported

Completed Area Name: PROJECT WIDE
Completed Sub Area Name: Not reported
Completed Document Type: Fieldwork
Completed Date: 11/30/2017
Comments: Not reported

Completed Area Name: PROJECT WIDE
Completed Sub Area Name: Not reported
Completed Document Type: Fieldwork
Completed Date: 11/30/2017
Comments: Not reported

Completed Area Name: PROJECT WIDE
Completed Sub Area Name: Not reported
Completed Document Type: Fieldwork
Completed Date: 11/30/2017
Comments: Not reported

Completed Area Name: PROJECT WIDE
Completed Sub Area Name: Not reported
Completed Document Type: Fieldwork
Completed Date: 11/30/2017
Comments: Not reported

Completed Area Name: PROJECT WIDE
Completed Sub Area Name: Not reported
Completed Document Type: Fieldwork
Completed Date: 11/30/2017
Comments: Not reported

Completed Area Name: PROJECT WIDE
Completed Sub Area Name: Not reported
Completed Document Type: Fieldwork
Completed Date: 12/11/2017
Comments: Not reported

Completed Area Name: PROJECT WIDE
Completed Sub Area Name: Not reported
Completed Document Type: Fieldwork
Completed Date: 12/11/2017
Comments: Not reported

Completed Area Name: PROJECT WIDE

Map ID
Direction
Distance
Elevation

MAP FINDINGS

Site

Database(s)

EDR ID Number
EPA ID Number

RIVERSIDE AGRICULTURAL PARK (Continued)

S110367616

Completed Sub Area Name: Not reported
Completed Document Type: Fieldwork
Completed Date: 12/11/2017
Comments: Not reported

Completed Area Name: PROJECT WIDE
Completed Sub Area Name: Not reported
Completed Document Type: Fieldwork
Completed Date: 12/11/2017
Comments: Not reported

Completed Area Name: PROJECT WIDE
Completed Sub Area Name: Not reported
Completed Document Type: Fieldwork
Completed Date: 12/11/2017
Comments: Not reported

Completed Area Name: PROJECT WIDE
Completed Sub Area Name: Not reported
Completed Document Type: Fieldwork
Completed Date: 12/11/2017
Comments: Not reported

Completed Area Name: PROJECT WIDE
Completed Sub Area Name: Not reported
Completed Document Type: Fieldwork
Completed Date: 12/11/2017
Comments: Not reported

Completed Area Name: PROJECT WIDE
Completed Sub Area Name: Not reported
Completed Document Type: Fieldwork
Completed Date: 12/11/2017
Comments: Not reported

Completed Area Name: PROJECT WIDE
Completed Sub Area Name: Not reported
Completed Document Type: Fieldwork
Completed Date: 12/11/2017
Comments: Not reported

Completed Area Name: PROJECT WIDE
Completed Sub Area Name: Not reported
Completed Document Type: Fieldwork
Completed Date: 12/11/2017
Comments: Not reported

Completed Area Name: PROJECT WIDE
Completed Sub Area Name: Not reported
Completed Document Type: Fieldwork
Completed Date: 06/15/2017
Comments: Ag Park Air Dust DTSC Oversight Report 6/15/2017

Completed Area Name: PROJECT WIDE
Completed Sub Area Name: Not reported
Completed Document Type: Fieldwork
Completed Date: 06/14/2017

Map ID
Direction
Distance
Elevation

MAP FINDINGS

Site

Database(s)

EDR ID Number
EPA ID Number

RIVERSIDE AGRICULTURAL PARK (Continued)

S110367616

Comments: Ag Park Air Dust DTSC Oversight Report 6/14/2017

Completed Area Name: PROJECT WIDE
Completed Sub Area Name: Not reported
Completed Document Type: Fieldwork
Completed Date: 06/19/2017
Comments: Ag Park DTSC Oversight Report 6/19/2017

Completed Area Name: PROJECT WIDE
Completed Sub Area Name: Not reported
Completed Document Type: Fieldwork
Completed Date: 06/16/2017
Comments: FRA Field Update June 16 2017

Completed Area Name: PROJECT WIDE
Completed Sub Area Name: Not reported
Completed Document Type: Fieldwork
Completed Date: 06/15/2017
Comments: FRA Field Update June 15 2017

Completed Area Name: PROJECT WIDE
Completed Sub Area Name: Not reported
Completed Document Type: Fieldwork
Completed Date: 06/15/2017
Comments: Ag Park DTSC Oversight Report 6/15/2017

Completed Area Name: PROJECT WIDE
Completed Sub Area Name: Not reported
Completed Document Type: Fieldwork
Completed Date: 07/05/2017
Comments: FRA Field Update 7-5-2017

Completed Area Name: PROJECT WIDE
Completed Sub Area Name: Not reported
Completed Document Type: Fieldwork
Completed Date: 07/05/2017
Comments: Ag Park DTSC Oversight Report 7/5/2017

Completed Area Name: PROJECT WIDE
Completed Sub Area Name: Not reported
Completed Document Type: Fieldwork
Completed Date: 07/03/2017
Comments: FRA Field Update 7-3-2017

Completed Area Name: PROJECT WIDE
Completed Sub Area Name: Not reported
Completed Document Type: Fieldwork
Completed Date: 06/30/2017
Comments: Ag Park Air Dust DTSC Oversight Report 6-30-2017

Completed Area Name: PROJECT WIDE
Completed Sub Area Name: Not reported
Completed Document Type: Fieldwork
Completed Date: 06/29/2017
Comments: Ag Park Air Dust DTSC Oversight Report 6-29-2017

Completed Area Name: PROJECT WIDE

Map ID
Direction
Distance
Elevation

MAP FINDINGS

Site

Database(s)

EDR ID Number
EPA ID Number

RIVERSIDE AGRICULTURAL PARK (Continued)

S110367616

Completed Sub Area Name: Not reported
Completed Document Type: Fieldwork
Completed Date: 06/28/2017
Comments: Ag Park Air Dust DTSC Oversight Report 6-28-2017

Completed Area Name: PROJECT WIDE
Completed Sub Area Name: Not reported
Completed Document Type: Fieldwork
Completed Date: 06/27/2017
Comments: Ag Park Air Dust DTSC Oversight Report 6-27-2017

Completed Area Name: PROJECT WIDE
Completed Sub Area Name: Not reported
Completed Document Type: Fieldwork
Completed Date: 06/29/2017
Comments: Ag Park DTSC Oversight Report 6/29/2017

Completed Area Name: PROJECT WIDE
Completed Sub Area Name: Not reported
Completed Document Type: Fieldwork
Completed Date: 06/30/2017
Comments: FRA Field Update 6-30-2017

Completed Area Name: PROJECT WIDE
Completed Sub Area Name: Not reported
Completed Document Type: Fieldwork
Completed Date: 06/29/2017
Comments: FRA Field Update 6-29-2017

Completed Area Name: PROJECT WIDE
Completed Sub Area Name: Not reported
Completed Document Type: Fieldwork
Completed Date: 11/17/2017
Comments: Not reported

Completed Area Name: PROJECT WIDE
Completed Sub Area Name: Not reported
Completed Document Type: Fieldwork
Completed Date: 11/17/2017
Comments: Not reported

Completed Area Name: PROJECT WIDE
Completed Sub Area Name: Not reported
Completed Document Type: Fieldwork
Completed Date: 11/17/2017
Comments: Not reported

Completed Area Name: PROJECT WIDE
Completed Sub Area Name: Not reported
Completed Document Type: Fieldwork
Completed Date: 11/17/2017
Comments: Not reported

Completed Area Name: PROJECT WIDE
Completed Sub Area Name: Not reported
Completed Document Type: Fieldwork
Completed Date: 11/20/2017

Map ID
Direction
Distance
Elevation

MAP FINDINGS

Site

Database(s)

EDR ID Number
EPA ID Number

RIVERSIDE AGRICULTURAL PARK (Continued)

S110367616

Comments: Not reported

Completed Area Name: PROJECT WIDE
Completed Sub Area Name: Not reported
Completed Document Type: Fieldwork
Completed Date: 11/20/2017
Comments: Not reported

Completed Area Name: PROJECT WIDE
Completed Sub Area Name: Not reported
Completed Document Type: Fieldwork
Completed Date: 11/21/2017
Comments: Not reported

Completed Area Name: PROJECT WIDE
Completed Sub Area Name: Not reported
Completed Document Type: Fieldwork
Completed Date: 11/21/2017
Comments: Not reported

Completed Area Name: PROJECT WIDE
Completed Sub Area Name: Not reported
Completed Document Type: Fieldwork
Completed Date: 11/30/2017
Comments: Not reported

Completed Area Name: PROJECT WIDE
Completed Sub Area Name: Not reported
Completed Document Type: Fieldwork
Completed Date: 11/30/2017
Comments: Not reported

Completed Area Name: PROJECT WIDE
Completed Sub Area Name: Not reported
Completed Document Type: Fieldwork
Completed Date: 11/30/2017
Comments: Not reported

Completed Area Name: PROJECT WIDE
Completed Sub Area Name: Not reported
Completed Document Type: Fieldwork
Completed Date: 11/30/2017
Comments: Not reported

Completed Area Name: PROJECT WIDE
Completed Sub Area Name: Not reported
Completed Document Type: Fieldwork
Completed Date: 11/30/2017
Comments: Not reported

Completed Area Name: PROJECT WIDE
Completed Sub Area Name: Not reported
Completed Document Type: Fieldwork
Completed Date: 11/30/2017
Comments: Not reported

Completed Area Name: PROJECT WIDE
Completed Sub Area Name: Not reported
Completed Document Type: Fieldwork
Completed Date: 11/30/2017
Comments: Not reported

Completed Area Name: PROJECT WIDE

Map ID
Direction
Distance
Elevation

MAP FINDINGS

Site

Database(s)

EDR ID Number
EPA ID Number

RIVERSIDE AGRICULTURAL PARK (Continued)

S110367616

Completed Sub Area Name: Not reported
Completed Document Type: Fieldwork
Completed Date: 11/30/2017
Comments: Not reported

Completed Area Name: PROJECT WIDE
Completed Sub Area Name: Not reported
Completed Document Type: Fieldwork
Completed Date: 11/30/2017
Comments: Not reported

Completed Area Name: PROJECT WIDE
Completed Sub Area Name: Not reported
Completed Document Type: Amendment - Order/Agreement
Completed Date: 05/17/2006
Comments: Not reported

Completed Area Name: PROJECT WIDE
Completed Sub Area Name: Not reported
Completed Document Type: Voluntary Cleanup Agreement
Completed Date: 04/28/2005
Comments: DTSC entered into a Voluntary Cleanup Agreement (VCA) with the City of Riverside (Docket No. HSA-A 04/05-152) for DTSC to review the documents provided by the Proponent and provide comments as needed.

Completed Area Name: PROJECT WIDE
Completed Sub Area Name: Not reported
Completed Document Type: California Land Reuse and Revitalization Agreement
Completed Date: 05/18/2006
Comments: Not reported

Completed Area Name: PROJECT WIDE
Completed Sub Area Name: Not reported
Completed Document Type: Certification
Completed Date: 04/01/2014
Comments: Project Completed

Completed Area Name: PROJECT WIDE
Completed Sub Area Name: Not reported
Completed Document Type: Correspondence
Completed Date: 01/03/2008
Comments: This letter provides an estimate of DTSC job hours that will be expended on this project in 2008. This is just an estimate, and could change based on project needs.

Completed Area Name: PROJECT WIDE
Completed Sub Area Name: Not reported
Completed Document Type: Cost Recovery Closeout Memo
Completed Date: 08/11/2010
Comments: Closeout memo issued for activities related to 401288-11.

Completed Area Name: PROJECT WIDE
Completed Sub Area Name: Not reported
Completed Document Type: Correspondence
Completed Date: 11/19/2009
Comments: This is an estimate of the job hours projected for DTSC for the 2010 calendar year. The estimate will be adjusted based on the project

Map ID
Direction
Distance
Elevation

MAP FINDINGS

Site

Database(s)

EDR ID Number
EPA ID Number

RIVERSIDE AGRICULTURAL PARK (Continued)

S110367616

needs.

Completed Area Name: PROJECT WIDE
Completed Sub Area Name: Not reported
Completed Document Type: Correspondence
Completed Date: 09/09/2013
Comments: Not reported

Completed Area Name: PROJECT WIDE
Completed Sub Area Name: Not reported
Completed Document Type: CEQA - Responsible Agency Review
Completed Date: 08/04/2006
Comments: Package completed.

Completed Area Name: PROJECT WIDE
Completed Sub Area Name: Not reported
Completed Document Type: Certification
Completed Date: 05/19/2014
Comments: NFA required

Completed Area Name: PROJECT WIDE
Completed Sub Area Name: Not reported
Completed Document Type: Cost Recovery Closeout Memo
Completed Date: 05/19/2014
Comments: DTSC 1554 sent to Fiscal and Cost Recovery Billing Unit to deactivate site code, issue final invoice and process closeout in the Cost Recovery Billing System.

Completed Area Name: PROJECT WIDE
Completed Sub Area Name: Not reported
Completed Document Type: Correspondence
Completed Date: 10/05/2011
Comments: EPA TSCA Review Letter

Completed Area Name: PROJECT WIDE
Completed Sub Area Name: Not reported
Completed Document Type: Correspondence
Completed Date: 06/15/2015
Comments: Not reported

Completed Area Name: PROJECT WIDE
Completed Sub Area Name: Not reported
Completed Document Type: Correspondence
Completed Date: 06/02/2015
Comments: Letter received.

Completed Area Name: PROJECT WIDE
Completed Sub Area Name: Not reported
Completed Document Type: Correspondence
Completed Date: 06/11/2015
Comments: Not reported

Completed Area Name: PROJECT WIDE
Completed Sub Area Name: Not reported
Completed Document Type: Correspondence
Completed Date: 04/28/2015
Comments: Letter received.

Map ID
Direction
Distance
Elevation

MAP FINDINGS

Site

Database(s)

EDR ID Number
EPA ID Number

RIVERSIDE AGRICULTURAL PARK (Continued)

S110367616

Completed Area Name: PROJECT WIDE
Completed Sub Area Name: Not reported
Completed Document Type: Correspondence
Completed Date: 07/23/2015
Comments: Letter issued by DTSC

Completed Area Name: PROJECT WIDE
Completed Sub Area Name: Not reported
Completed Document Type: Correspondence
Completed Date: 08/24/2016
Comments: Not reported

Completed Area Name: PROJECT WIDE
Completed Sub Area Name: Not reported
Completed Document Type: Correspondence
Completed Date: 11/02/2015
Comments: Weekly Update

Completed Area Name: PROJECT WIDE
Completed Sub Area Name: Not reported
Completed Document Type: Correspondence
Completed Date: 07/26/2016
Comments: Not reported

Completed Area Name: PROJECT WIDE
Completed Sub Area Name: Not reported
Completed Document Type: Correspondence
Completed Date: 06/11/2015
Comments: CCAEJ PRA Response

Completed Area Name: PROJECT WIDE
Completed Sub Area Name: Not reported
Completed Document Type: Reimbursement Agreement
Completed Date: 02/19/2015
Comments: Reimbursement for Consultative Services to Friends of Riverside LLC.

Completed Area Name: PROJECT WIDE
Completed Sub Area Name: Not reported
Completed Document Type: Correspondence
Completed Date: 05/22/2015
Comments: DTSC letter to City of Riverside City Manager

Completed Area Name: PROJECT WIDE
Completed Sub Area Name: Not reported
Completed Document Type: Annual Oversight Cost Estimate
Completed Date: 02/05/2014
Comments: Estimated Costs for Public Participation Activities from Feb 2015 to June 30, 2015.

Completed Area Name: PROJECT WIDE
Completed Sub Area Name: Not reported
Completed Document Type: Correspondence
Completed Date: 06/16/2016
Comments: DTSC Letter to City of Riverside - John Russo

Completed Area Name: PROJECT WIDE
Completed Sub Area Name: Not reported

Map ID
Direction
Distance
Elevation

MAP FINDINGS

Site

Database(s)

EDR ID Number
EPA ID Number

RIVERSIDE AGRICULTURAL PARK (Continued)

S110367616

Completed Document Type: Correspondence
Completed Date: 05/24/2016
Comments: NOTICE OF VIOLATION OF THE GENERAL PERMIT FOR STORM WATER DISCHARGES ASSOCIATED WITH CONSTRUCTION AND LAND DISTURBANCE ACTIVITIES, ORDER NO. 2009-0009-DWQ, NPDES NO. CAS000002, (GENERAL PERMIT) (WOID NO. 8 33C367688)

Completed Area Name: PROJECT WIDE
Completed Sub Area Name: Not reported
Completed Document Type: Correspondence
Completed Date: 12/14/2015
Comments: Weekly Update

Completed Area Name: PROJECT WIDE
Completed Sub Area Name: Not reported
Completed Document Type: Correspondence
Completed Date: 11/19/2015
Comments: Weekly update.

Completed Area Name: PROJECT WIDE
Completed Sub Area Name: Not reported
Completed Document Type: Correspondence
Completed Date: 09/01/2016
Comments: Ag Park Air Dust DTSC Oversight Report 9/1/2016

Completed Area Name: PROJECT WIDE
Completed Sub Area Name: Not reported
Completed Document Type: Correspondence
Completed Date: 11/09/2015
Comments: Weekly Update

Completed Area Name: PROJECT WIDE
Completed Sub Area Name: Not reported
Completed Document Type: Correspondence
Completed Date: 02/01/2016
Comments: Weekly Update 2-1-2016

Completed Area Name: PROJECT WIDE
Completed Sub Area Name: Not reported
Completed Document Type: Correspondence
Completed Date: 05/13/2016
Comments: DTSC RESPONSE TO EMAIL INQUIRIES REGARDING RIVERSIDE AGRICULTURAL PARK SITE, 7020 CREST AVENUE, RIVERSIDE, RIVERSIDE COUNTY

Completed Area Name: PROJECT WIDE
Completed Sub Area Name: Not reported
Completed Document Type: Correspondence
Completed Date: 05/19/2016
Comments: NOTICE OF AVAILABILITY OF MARCH 21ST 2016 PUBLIC RECORDS ACT REQUEST RELATED DOCUMENTS (December 2015 Emails)

Completed Area Name: PROJECT WIDE
Completed Sub Area Name: Not reported
Completed Document Type: Correspondence
Completed Date: 03/02/2016
Comments: Update

Map ID
Direction
Distance
Elevation

MAP FINDINGS

Site

Database(s)

EDR ID Number
EPA ID Number

RIVERSIDE AGRICULTURAL PARK (Continued)

S110367616

Completed Area Name: PROJECT WIDE
Completed Sub Area Name: Not reported
Completed Document Type: Correspondence
Completed Date: 10/05/2015
Comments: Weekly Update

Completed Area Name: PROJECT WIDE
Completed Sub Area Name: Not reported
Completed Document Type: Correspondence
Completed Date: 09/28/2015
Comments: Weekly Update

Completed Area Name: PROJECT WIDE
Completed Sub Area Name: Not reported
Completed Document Type: Correspondence
Completed Date: 09/21/2015
Comments: Not reported

Completed Area Name: PROJECT WIDE
Completed Sub Area Name: Not reported
Completed Document Type: Correspondence
Completed Date: 08/24/2016
Comments: Ag Park DTSC Air Dust Oversight Report 08/24/2016

Completed Area Name: PROJECT WIDE
Completed Sub Area Name: Not reported
Completed Document Type: Correspondence
Completed Date: 04/11/2016
Comments: DTSC Field Oversight Report 4/11/2016

Completed Area Name: PROJECT WIDE
Completed Sub Area Name: Not reported
Completed Document Type: Correspondence
Completed Date: 01/11/2016
Comments: Weekly Update

Completed Area Name: PROJECT WIDE
Completed Sub Area Name: Not reported
Completed Document Type: Correspondence
Completed Date: 10/25/2015
Comments: Weekly Update

Completed Area Name: PROJECT WIDE
Completed Sub Area Name: Not reported
Completed Document Type: Correspondence
Completed Date: 05/03/2016
Comments: RESPONSE TO BRUCE BAILEY (CCA EJ) EMAIL INQUIRIES REGARDING RIVERSIDE AGRICULTURAL PARK SITE, 7020 CREST AVENUE, RIVERSIDE, RIVERSIDE COUNTY
Not reported

Completed Area Name: PROJECT WIDE
Completed Sub Area Name: Not reported
Completed Document Type: Correspondence
Completed Date: 07/27/2016
Comments: COMMENTS AND CONCERNS REGARDING AIR MONITORING -RIVERSIDE AGRICULTURAL PARK

Map ID
Direction
Distance
Elevation

MAP FINDINGS

Site

Database(s)

EDR ID Number
EPA ID Number

RIVERSIDE AGRICULTURAL PARK (Continued)

S110367616

Completed Area Name: PROJECT WIDE
Completed Sub Area Name: Not reported
Completed Document Type: Correspondence
Completed Date: 12/21/2015
Comments: Weekly Update 12-21-2015

Completed Area Name: PROJECT WIDE
Completed Sub Area Name: Not reported
Completed Document Type: Correspondence
Completed Date: 08/04/2016
Comments: DTSC Letter to CCAEJ & Work Group re: IMPLEMENTATION OF CLEANUP ACTIVITIES, RIVERSIDE AGRICULTURAL PARK

Completed Area Name: PROJECT WIDE
Completed Sub Area Name: Not reported
Completed Document Type: Correspondence
Completed Date: 11/30/2015
Comments: Weekly Update 11/30/2015

Completed Area Name: PROJECT WIDE
Completed Sub Area Name: Not reported
Completed Document Type: Correspondence
Completed Date: 08/24/2016
Comments: Letter from City of Riverside to Johnson Sedluck

Completed Area Name: PROJECT WIDE
Completed Sub Area Name: Not reported
Completed Document Type: Correspondence
Completed Date: 01/07/2016
Comments: Riverside Ag Park: DTSC split sampling data from Nov 2015

Completed Area Name: PROJECT WIDE
Completed Sub Area Name: Not reported
Completed Document Type: Correspondence
Completed Date: 06/24/2016
Comments: SCHEDULE FOR RECORDS AVAILABILITY, MAY 13TH 2016 PUBLIC RECORDS ACT REQUEST

Completed Area Name: PROJECT WIDE
Completed Sub Area Name: Not reported
Completed Document Type: Correspondence
Completed Date: 07/15/2016
Comments: NOTICE OF AVAILABILITY OF MARCH 21ST 2016 PUBLIC RECORDS ACT REQUEST RELATED DOCUMENTS-RIVERSIDE AGRICULTURAL PARK

Completed Area Name: PROJECT WIDE
Completed Sub Area Name: Not reported
Completed Document Type: Correspondence
Completed Date: 02/16/2016
Comments: Not reported

Completed Area Name: PROJECT WIDE
Completed Sub Area Name: Not reported
Completed Document Type: Correspondence
Completed Date: 06/15/2016
Comments: Not reported

Map ID
Direction
Distance
Elevation

MAP FINDINGS

Site

Database(s)

EDR ID Number
EPA ID Number

RIVERSIDE AGRICULTURAL PARK (Continued)

S110367616

Completed Area Name: PROJECT WIDE
Completed Sub Area Name: Not reported
Completed Document Type: Correspondence
Completed Date: 08/04/2016
Comments: RESPONSE TO CENTER FOR COMMUNITY ACTION AND ENVIRONMENTAL JUSTICE LETTERS DATED JANUARY 19, 2016, FEBRUARY 5, 2016 AND FEBRUARY 29, 2016 REGARDING RIVERSIDE AGRICULTURAL PARK, 7020 CREST AVENUE, RIVERSIDE, CALIFORNIA

Completed Area Name: PROJECT WIDE
Completed Sub Area Name: Not reported
Completed Document Type: Correspondence
Completed Date: 10/19/2015
Comments: Weekly Update

Completed Area Name: PROJECT WIDE
Completed Sub Area Name: Not reported
Completed Document Type: Correspondence
Completed Date: 10/12/2015
Comments: Weekly Update

Completed Area Name: PROJECT WIDE
Completed Sub Area Name: Not reported
Completed Document Type: Correspondence
Completed Date: 01/08/2016
Comments: Copy of letter to residents in immediate vicinity of Riverside Ag Park
Not reported

Completed Area Name: PROJECT WIDE
Completed Sub Area Name: Not reported
Completed Document Type: Correspondence
Completed Date: 04/11/2016
Comments: SCHEDULE FOR AVAILABILITY OF MARCH 21ST 2016 PUBLIC RECORDS ACT REQUEST RIVERSIDE AGRICULTURAL PARK, 7020 CREST AVENUE, RIVERSIDE, CALIFORNIA

Completed Area Name: PROJECT WIDE
Completed Sub Area Name: Not reported
Completed Document Type: Correspondence
Completed Date: 07/27/2016
Comments: DTSC RESPONSE TO B. BAILEY EMAIL QUESTIONS DATED APRIL 11, 2016

Completed Area Name: PROJECT WIDE
Completed Sub Area Name: Not reported
Completed Document Type: Correspondence
Completed Date: 01/07/2016
Comments: Riverside Ag Park: EPA split sampling data from Nov 2015

Completed Area Name: PROJECT WIDE
Completed Sub Area Name: Not reported
Completed Document Type: Correspondence
Completed Date: 12/09/2015
Comments: Weekly Update 12-09-2015

Completed Area Name: PROJECT WIDE
Completed Sub Area Name: Not reported
Completed Document Type: Correspondence

Map ID
Direction
Distance
Elevation

MAP FINDINGS

Site

Database(s)

EDR ID Number
EPA ID Number

RIVERSIDE AGRICULTURAL PARK (Continued)

S110367616

Completed Date: 08/29/2016
Comments: Ag Park DTSC Oversight Report 08/29/2016

Completed Area Name: PROJECT WIDE
Completed Sub Area Name: Not reported
Completed Document Type: Correspondence
Completed Date: 05/03/2016
Comments: DTSC Response to CCAEJ Email Inquiries re EJ, Signage, PCB Congeners & Air Monitoring 5-3-2016

Completed Area Name: PROJECT WIDE
Completed Sub Area Name: Not reported
Completed Document Type: Correspondence
Completed Date: 08/18/2016
Comments: NOTICE OF AVAILABILITY OF MARCH 21ST 2016 PUBLIC RECORDS ACT REQUEST RELATED DOCUMENTS (October 2015 Emails)

Completed Area Name: PROJECT WIDE
Completed Sub Area Name: Not reported
Completed Document Type: Correspondence
Completed Date: 08/23/2016
Comments: Correspondence rcd from Johnson and Sedlick

Completed Area Name: PROJECT WIDE
Completed Sub Area Name: Not reported
Completed Document Type: Correspondence
Completed Date: 08/26/2016
Comments: DTSC Letter to R Johnson

Completed Area Name: PROJECT WIDE
Completed Sub Area Name: Not reported
Completed Document Type: Correspondence
Completed Date: 03/25/2016
Comments: Riverside Ag Park, Former Camp Anza & Off-Site Riverside Ag Park Perimeter Area Update March 1st through March 25th

Completed Area Name: PROJECT WIDE
Completed Sub Area Name: Not reported
Completed Document Type: Correspondence
Completed Date: 05/13/2016
Comments: DTSC Response to Citys Feb 9th Letter

Completed Area Name: PROJECT WIDE
Completed Sub Area Name: Not reported
Completed Document Type: Correspondence
Completed Date: 05/16/2016
Comments: RESPONSE TO LETTER OF COMPLAINT REGARDING PUBLIC PARTICIPATION AND ENVIRONMENTAL JUSTICE- RIVERSIDE AGRICULTURAL PARK AND SURROUNDING PROPERTIES

Completed Area Name: PROJECT WIDE
Completed Sub Area Name: Not reported
Completed Document Type: Correspondence
Completed Date: 11/21/2016
Comments: Notice of Availability of March 21st 2016 Public Records Act Request Related Documents - Riverside Agricultural Park

Map ID
Direction
Distance
Elevation

MAP FINDINGS

Site

Database(s)

EDR ID Number
EPA ID Number

RIVERSIDE AGRICULTURAL PARK (Continued)

S110367616

Future Area Name: Not reported
Future Sub Area Name: Not reported
Future Document Type: Not reported
Future Due Date: Not reported
Schedule Area Name: Not reported
Schedule Sub Area Name: Not reported
Schedule Document Type: Not reported
Schedule Due Date: Not reported
Schedule Revised Date: Not reported

15
SSW
1/2-1
0.815 mi.
4304 ft.

ARLANZA NEIGHBORHOOD RESIDENCE
9595 MANITOBA PLACE
RIVERSIDE, CA 92503

ENVIROSTOR **S123300345**
VCP **N/A**

Relative:
Higher
Actual:
746 ft.

ENVIROSTOR:
Name: ARLANZA NEIGHBORHOOD RESIDENCE
Address: 9595 MANITOBA PLACE
City,State,Zip: RIVERSIDE, CA 92503
Facility ID: 60002743
Status: Active
Status Date: 10/30/2018
Site Code: 401858
Site Type: Voluntary Cleanup
Site Type Detailed: Voluntary Cleanup
Acres: 0.14
NPL: NO
Regulatory Agencies: SMBRP
Lead Agency: SMBRP
Program Manager: Amit Pathak
Supervisor: Yolanda Garza
Division Branch: Southern California Schools & Brownfields Outreach
Assembly: , 60
Senate: , 31
Special Program: Voluntary Cleanup Program
Restricted Use: NO
Site Mgmt Req: NONE SPECIFIED
Funding: Responsible Party
Latitude: 33.9568
Longitude: -117.4721
APN: 155-301-001
Past Use: NONE
Potential COC: Polychlorinated biphenyls (PCBs, see IRIS)
Confirmed COC: Polychlorinated biphenyls (PCBs, see IRIS)
Potential Description: SOIL
Alias Name: 155-301-001
Alias Type: APN
Alias Name: 401858
Alias Type: Project Code (Site Code)
Alias Name: 60002743
Alias Type: Envirostor ID Number

Completed Info:
Completed Area Name: PROJECT WIDE
Completed Sub Area Name: Not reported
Completed Document Type: CEQA - Notice of Exemption
Completed Date: 05/03/2019

Map ID
Direction
Distance
Elevation

MAP FINDINGS

Site

Database(s)

EDR ID Number
EPA ID Number

ARLANZA NEIGHBORHOOD RESIDENCE (Continued)

S123300345

Comments: Final Signed and Filed.

Completed Area Name: PROJECT WIDE
Completed Sub Area Name: Not reported
Completed Document Type: Certification
Completed Date: 07/26/2019
Comments: Not reported

Completed Area Name: PROJECT WIDE
Completed Sub Area Name: Not reported
Completed Document Type: Time Critical Removal Action Workplan
Completed Date: 05/01/2019
Comments: Approved the TCRA RAW.

Completed Area Name: PROJECT WIDE
Completed Sub Area Name: Not reported
Completed Document Type: Work Notice
Completed Date: 05/06/2019
Comments: Finalized and sent to City for distribution a few days in advance to the work commencing.

Completed Area Name: PROJECT WIDE
Completed Sub Area Name: Not reported
Completed Document Type: Remedy Constructed: Operating Properly & Successfully
Completed Date: 05/31/2019
Comments: Excavation, back-filling, restoration and inside cleaning is completed.

Completed Area Name: PROJECT WIDE
Completed Sub Area Name: Not reported
Completed Document Type: Remedial Action Completion Report
Completed Date: 06/26/2019
Comments: No Further Action Determination.

Completed Area Name: PROJECT WIDE
Completed Sub Area Name: Not reported
Completed Document Type: Annual Oversight Cost Estimate
Completed Date: 09/10/2019
Comments: Not reported

Completed Area Name: PROJECT WIDE
Completed Sub Area Name: Not reported
Completed Document Type: Voluntary Cleanup Agreement
Completed Date: 11/26/2018
Comments: Not reported

Future Area Name: Not reported
Future Sub Area Name: Not reported
Future Document Type: Not reported
Future Due Date: Not reported
Schedule Area Name: Not reported
Schedule Sub Area Name: Not reported
Schedule Document Type: Not reported
Schedule Due Date: Not reported
Schedule Revised Date: Not reported

Map ID
Direction
Distance
Elevation

MAP FINDINGS

Site

Database(s)

EDR ID Number
EPA ID Number

ARLANZA NEIGHBORHOOD RESIDENCE (Continued)

S123300345

VCP:

Name: ARLANZA NEIGHBORHOOD RESIDENCE
Address: 9595 MANITOBA PLACE
City,State,Zip: RIVERSIDE, CA 92503
Facility ID: 60002743
Site Type: Voluntary Cleanup
Site Type Detail: Voluntary Cleanup
Site Mgmt. Req.: NONE SPECIFIED
Acres: 0.14
National Priorities List: NO
Cleanup Oversight Agencies: SMBRP
Lead Agency: SMBRP
Lead Agency Description: DTSC - Site Cleanup Program
Project Manager: Amit Pathak
Supervisor: Yolanda Garza
Division Branch: Southern California Schools & Brownfields Outreach
Site Code: 401858
Assembly: , 60
Senate: , 31
Special Programs Code: Voluntary Cleanup Program
Status: Active
Status Date: 10/30/2018
Restricted Use: NO
Funding: Responsible Party
Lat/Long: 33.9568 / -117.4721
APN: 155-301-001
Past Use: NONE
Potential COC: 30468
Confirmed COC: 30468
Potential Description: SOIL
Alias Name: 155-301-001
Alias Type: APN
Alias Name: 401858
Alias Type: Project Code (Site Code)
Alias Name: 60002743
Alias Type: Envirostor ID Number

Completed Info:

Completed Area Name: PROJECT WIDE
Completed Sub Area Name: Not reported
Completed Document Type: CEQA - Notice of Exemption
Completed Date: 05/03/2019
Comments: Final Signed and Filed.

Completed Area Name: PROJECT WIDE
Completed Sub Area Name: Not reported
Completed Document Type: Certification
Completed Date: 07/26/2019
Comments: Not reported

Completed Area Name: PROJECT WIDE
Completed Sub Area Name: Not reported
Completed Document Type: Time Critical Removal Action Workplan
Completed Date: 05/01/2019
Comments: Approved the TCRA RAW.

Completed Area Name: PROJECT WIDE

Map ID
Direction
Distance
Elevation

MAP FINDINGS

Site

Database(s)

EDR ID Number
EPA ID Number

ARLANZA NEIGHBORHOOD RESIDENCE (Continued)

S123300345

Completed Sub Area Name: Not reported
Completed Document Type: Work Notice
Completed Date: 05/06/2019
Comments: Finalized and sent to City for distribution a few days in advance to the work commencing.

Completed Area Name: PROJECT WIDE
Completed Sub Area Name: Not reported
Completed Document Type: Remedy Constructed: Operating Properly & Successfully
Completed Date: 05/31/2019
Comments: Excavation, back-filling, restoration and inside cleaning is completed.

Completed Area Name: PROJECT WIDE
Completed Sub Area Name: Not reported
Completed Document Type: Remedial Action Completion Report
Completed Date: 06/26/2019
Comments: No Further Action Determination.

Completed Area Name: PROJECT WIDE
Completed Sub Area Name: Not reported
Completed Document Type: Annual Oversight Cost Estimate
Completed Date: 09/10/2019
Comments: Not reported

Completed Area Name: PROJECT WIDE
Completed Sub Area Name: Not reported
Completed Document Type: Voluntary Cleanup Agreement
Completed Date: 11/26/2018
Comments: Not reported

Future Area Name: Not reported
Future Sub Area Name: Not reported
Future Document Type: Not reported
Future Due Date: Not reported
Schedule Area Name: Not reported
Schedule Sub Area Name: Not reported
Schedule Document Type: Not reported
Schedule Due Date: Not reported
Schedule Revised Date: Not reported

Count: 2 records.

ORPHAN SUMMARY

City	EDR ID	Site Name	Site Address	Zip	Database(s)
PEDLEY	S107538596		GRANITE HILL DR, BETW PYRITE &	92509	CDL
RIVERSIDE	S121660990	ORANGECREST SELF STORAGE	SE CNR VAN BUREN BLVD DAUCHY		CIWQS

GOVERNMENT RECORDS SEARCHED / DATA CURRENCY TRACKING

To maintain currency of the following federal and state databases, EDR contacts the appropriate governmental agency on a monthly or quarterly basis, as required.

Number of Days to Update: Provides confirmation that EDR is reporting records that have been updated within 90 days from the date the government agency made the information available to the public.

STANDARD ENVIRONMENTAL RECORDS

Federal NPL site list

NPL: National Priority List

National Priorities List (Superfund). The NPL is a subset of CERCLIS and identifies over 1,200 sites for priority cleanup under the Superfund Program. NPL sites may encompass relatively large areas. As such, EDR provides polygon coverage for over 1,000 NPL site boundaries produced by EPA's Environmental Photographic Interpretation Center (EPIC) and regional EPA offices.

Date of Government Version: 10/25/2019	Source: EPA
Date Data Arrived at EDR: 11/07/2019	Telephone: N/A
Date Made Active in Reports: 11/20/2019	Last EDR Contact: 01/03/2020
Number of Days to Update: 13	Next Scheduled EDR Contact: 04/13/2020
	Data Release Frequency: Quarterly

NPL Site Boundaries

Sources:

EPA's Environmental Photographic Interpretation Center (EPIC)
Telephone: 202-564-7333

EPA Region 1
Telephone 617-918-1143

EPA Region 6
Telephone: 214-655-6659

EPA Region 3
Telephone 215-814-5418

EPA Region 7
Telephone: 913-551-7247

EPA Region 4
Telephone 404-562-8033

EPA Region 8
Telephone: 303-312-6774

EPA Region 5
Telephone 312-886-6686

EPA Region 9
Telephone: 415-947-4246

EPA Region 10
Telephone 206-553-8665

Proposed NPL: Proposed National Priority List Sites

A site that has been proposed for listing on the National Priorities List through the issuance of a proposed rule in the Federal Register. EPA then accepts public comments on the site, responds to the comments, and places on the NPL those sites that continue to meet the requirements for listing.

Date of Government Version: 10/25/2019	Source: EPA
Date Data Arrived at EDR: 11/07/2019	Telephone: N/A
Date Made Active in Reports: 11/20/2019	Last EDR Contact: 01/03/2020
Number of Days to Update: 13	Next Scheduled EDR Contact: 04/13/2020
	Data Release Frequency: Quarterly

NPL LIENS: Federal Superfund Liens

Federal Superfund Liens. Under the authority granted the USEPA by CERCLA of 1980, the USEPA has the authority to file liens against real property in order to recover remedial action expenditures or when the property owner received notification of potential liability. USEPA compiles a listing of filed notices of Superfund Liens.

GOVERNMENT RECORDS SEARCHED / DATA CURRENCY TRACKING

Date of Government Version: 10/15/1991
Date Data Arrived at EDR: 02/02/1994
Date Made Active in Reports: 03/30/1994
Number of Days to Update: 56

Source: EPA
Telephone: 202-564-4267
Last EDR Contact: 08/15/2011
Next Scheduled EDR Contact: 11/28/2011
Data Release Frequency: No Update Planned

Federal Delisted NPL site list

Delisted NPL: National Priority List Deletions

The National Oil and Hazardous Substances Pollution Contingency Plan (NCP) establishes the criteria that the EPA uses to delete sites from the NPL. In accordance with 40 CFR 300.425.(e), sites may be deleted from the NPL where no further response is appropriate.

Date of Government Version: 10/25/2019
Date Data Arrived at EDR: 11/07/2019
Date Made Active in Reports: 11/20/2019
Number of Days to Update: 13

Source: EPA
Telephone: N/A
Last EDR Contact: 01/03/2020
Next Scheduled EDR Contact: 04/13/2020
Data Release Frequency: Quarterly

Federal CERCLIS list

FEDERAL FACILITY: Federal Facility Site Information listing

A listing of National Priority List (NPL) and Base Realignment and Closure (BRAC) sites found in the Comprehensive Environmental Response, Compensation and Liability Information System (CERCLIS) Database where EPA Federal Facilities Restoration and Reuse Office is involved in cleanup activities.

Date of Government Version: 04/03/2019
Date Data Arrived at EDR: 04/05/2019
Date Made Active in Reports: 05/14/2019
Number of Days to Update: 39

Source: Environmental Protection Agency
Telephone: 703-603-8704
Last EDR Contact: 04/05/2019
Next Scheduled EDR Contact: 04/13/2020
Data Release Frequency: Varies

SEMS: Superfund Enterprise Management System

SEMS (Superfund Enterprise Management System) tracks hazardous waste sites, potentially hazardous waste sites, and remedial activities performed in support of EPA's Superfund Program across the United States. The list was formerly known as CERCLIS, renamed to SEMS by the EPA in 2015. The list contains data on potentially hazardous waste sites that have been reported to the USEPA by states, municipalities, private companies and private persons, pursuant to Section 103 of the Comprehensive Environmental Response, Compensation, and Liability Act (CERCLA). This dataset also contains sites which are either proposed to or on the National Priorities List (NPL) and the sites which are in the screening and assessment phase for possible inclusion on the NPL.

Date of Government Version: 10/25/2019
Date Data Arrived at EDR: 11/07/2019
Date Made Active in Reports: 11/21/2019
Number of Days to Update: 14

Source: EPA
Telephone: 800-424-9346
Last EDR Contact: 01/03/2020
Next Scheduled EDR Contact: 04/27/2020
Data Release Frequency: Quarterly

Federal CERCLIS NFRAP site list

SEMS-ARCHIVE: Superfund Enterprise Management System Archive

GOVERNMENT RECORDS SEARCHED / DATA CURRENCY TRACKING

SEMS-ARCHIVE (Superfund Enterprise Management System Archive) tracks sites that have no further interest under the Federal Superfund Program based on available information. The list was formerly known as the CERCLIS-NFRAP, renamed to SEMS ARCHIVE by the EPA in 2015. EPA may perform a minimal level of assessment work at a site while it is archived if site conditions change and/or new information becomes available. Archived sites have been removed and archived from the inventory of SEMS sites. Archived status indicates that, to the best of EPA's knowledge, assessment at a site has been completed and that EPA has determined no further steps will be taken to list the site on the National Priorities List (NPL), unless information indicates this decision was not appropriate or other considerations require a recommendation for listing at a later time. The decision does not necessarily mean that there is no hazard associated with a given site; it only means that, based upon available information, the location is not judged to be potential NPL site.

Date of Government Version: 10/25/2019	Source: EPA
Date Data Arrived at EDR: 11/07/2019	Telephone: 800-424-9346
Date Made Active in Reports: 11/21/2019	Last EDR Contact: 01/03/2020
Number of Days to Update: 14	Next Scheduled EDR Contact: 04/27/2020
	Data Release Frequency: Quarterly

Federal RCRA CORRACTS facilities list

CORRACTS: Corrective Action Report

CORRACTS identifies hazardous waste handlers with RCRA corrective action activity.

Date of Government Version: 12/16/2019	Source: EPA
Date Data Arrived at EDR: 12/16/2019	Telephone: 800-424-9346
Date Made Active in Reports: 12/20/2019	Last EDR Contact: 12/16/2019
Number of Days to Update: 4	Next Scheduled EDR Contact: 04/06/2020
	Data Release Frequency: Quarterly

Federal RCRA non-CORRACTS TSD facilities list

RCRA-TSDF: RCRA - Treatment, Storage and Disposal

RCRAInfo is EPA's comprehensive information system, providing access to data supporting the Resource Conservation and Recovery Act (RCRA) of 1976 and the Hazardous and Solid Waste Amendments (HSWA) of 1984. The database includes selective information on sites which generate, transport, store, treat and/or dispose of hazardous waste as defined by the Resource Conservation and Recovery Act (RCRA). Transporters are individuals or entities that move hazardous waste from the generator offsite to a facility that can recycle, treat, store, or dispose of the waste. TSDFs treat, store, or dispose of the waste.

Date of Government Version: 12/16/2019	Source: Environmental Protection Agency
Date Data Arrived at EDR: 12/16/2019	Telephone: (415) 495-8895
Date Made Active in Reports: 12/20/2019	Last EDR Contact: 12/16/2019
Number of Days to Update: 4	Next Scheduled EDR Contact: 04/06/2020
	Data Release Frequency: Quarterly

Federal RCRA generators list

RCRA-LQG: RCRA - Large Quantity Generators

RCRAInfo is EPA's comprehensive information system, providing access to data supporting the Resource Conservation and Recovery Act (RCRA) of 1976 and the Hazardous and Solid Waste Amendments (HSWA) of 1984. The database includes selective information on sites which generate, transport, store, treat and/or dispose of hazardous waste as defined by the Resource Conservation and Recovery Act (RCRA). Large quantity generators (LQGs) generate over 1,000 kilograms (kg) of hazardous waste, or over 1 kg of acutely hazardous waste per month.

Date of Government Version: 12/16/2019	Source: Environmental Protection Agency
Date Data Arrived at EDR: 12/16/2019	Telephone: (415) 495-8895
Date Made Active in Reports: 12/20/2019	Last EDR Contact: 12/16/2019
Number of Days to Update: 4	Next Scheduled EDR Contact: 04/06/2020
	Data Release Frequency: Quarterly

GOVERNMENT RECORDS SEARCHED / DATA CURRENCY TRACKING

RCRA-SQG: RCRA - Small Quantity Generators

RCRAInfo is EPA's comprehensive information system, providing access to data supporting the Resource Conservation and Recovery Act (RCRA) of 1976 and the Hazardous and Solid Waste Amendments (HSWA) of 1984. The database includes selective information on sites which generate, transport, store, treat and/or dispose of hazardous waste as defined by the Resource Conservation and Recovery Act (RCRA). Small quantity generators (SQGs) generate between 100 kg and 1,000 kg of hazardous waste per month.

Date of Government Version: 12/16/2019	Source: Environmental Protection Agency
Date Data Arrived at EDR: 12/16/2019	Telephone: (415) 495-8895
Date Made Active in Reports: 12/20/2019	Last EDR Contact: 12/16/2019
Number of Days to Update: 4	Next Scheduled EDR Contact: 04/06/2020
	Data Release Frequency: Quarterly

RCRA-VSQG: RCRA - Very Small Quantity Generators (Formerly Conditionally Exempt Small Quantity Generators)

RCRAInfo is EPA's comprehensive information system, providing access to data supporting the Resource Conservation and Recovery Act (RCRA) of 1976 and the Hazardous and Solid Waste Amendments (HSWA) of 1984. The database includes selective information on sites which generate, transport, store, treat and/or dispose of hazardous waste as defined by the Resource Conservation and Recovery Act (RCRA). Very small quantity generators (VSQGs) generate less than 100 kg of hazardous waste, or less than 1 kg of acutely hazardous waste per month.

Date of Government Version: 12/16/2019	Source: Environmental Protection Agency
Date Data Arrived at EDR: 12/16/2019	Telephone: (415) 495-8895
Date Made Active in Reports: 12/20/2019	Last EDR Contact: 12/16/2019
Number of Days to Update: 4	Next Scheduled EDR Contact: 04/06/2020
	Data Release Frequency: Quarterly

Federal institutional controls / engineering controls registries

LUCIS: Land Use Control Information System

LUCIS contains records of land use control information pertaining to the former Navy Base Realignment and Closure properties.

Date of Government Version: 08/13/2019	Source: Department of the Navy
Date Data Arrived at EDR: 08/20/2019	Telephone: 843-820-7326
Date Made Active in Reports: 08/26/2019	Last EDR Contact: 11/07/2019
Number of Days to Update: 6	Next Scheduled EDR Contact: 02/24/2020
	Data Release Frequency: Varies

US ENG CONTROLS: Engineering Controls Sites List

A listing of sites with engineering controls in place. Engineering controls include various forms of caps, building foundations, liners, and treatment methods to create pathway elimination for regulated substances to enter environmental media or effect human health.

Date of Government Version: 08/19/2019	Source: Environmental Protection Agency
Date Data Arrived at EDR: 08/20/2019	Telephone: 703-603-0695
Date Made Active in Reports: 08/26/2019	Last EDR Contact: 11/22/2019
Number of Days to Update: 6	Next Scheduled EDR Contact: 03/09/2020
	Data Release Frequency: Varies

US INST CONTROL: Sites with Institutional Controls

A listing of sites with institutional controls in place. Institutional controls include administrative measures, such as groundwater use restrictions, construction restrictions, property use restrictions, and post remediation care requirements intended to prevent exposure to contaminants remaining on site. Deed restrictions are generally required as part of the institutional controls.

Date of Government Version: 08/19/2019	Source: Environmental Protection Agency
Date Data Arrived at EDR: 08/20/2019	Telephone: 703-603-0695
Date Made Active in Reports: 08/26/2019	Last EDR Contact: 11/22/2019
Number of Days to Update: 6	Next Scheduled EDR Contact: 03/09/2020
	Data Release Frequency: Varies

GOVERNMENT RECORDS SEARCHED / DATA CURRENCY TRACKING

Federal ERNS list

ERNS: Emergency Response Notification System

Emergency Response Notification System. ERNS records and stores information on reported releases of oil and hazardous substances.

Date of Government Version: 09/09/2019

Date Data Arrived at EDR: 09/09/2019

Date Made Active in Reports: 09/23/2019

Number of Days to Update: 14

Source: National Response Center, United States Coast Guard

Telephone: 202-267-2180

Last EDR Contact: 12/19/2019

Next Scheduled EDR Contact: 04/06/2020

Data Release Frequency: Quarterly

State- and tribal - equivalent NPL

RESPONSE: State Response Sites

Identifies confirmed release sites where DTSC is involved in remediation, either in a lead or oversight capacity. These confirmed release sites are generally high-priority and high potential risk.

Date of Government Version: 10/28/2019

Date Data Arrived at EDR: 10/29/2019

Date Made Active in Reports: 01/07/2020

Number of Days to Update: 70

Source: Department of Toxic Substances Control

Telephone: 916-323-3400

Last EDR Contact: 10/29/2019

Next Scheduled EDR Contact: 02/10/2020

Data Release Frequency: Quarterly

State- and tribal - equivalent CERCLIS

ENVIROSTOR: EnviroStor Database

The Department of Toxic Substances Control's (DTSC's) Site Mitigation and Brownfields Reuse Program's (SMBRP's) EnviroStor database identifies sites that have known contamination or sites for which there may be reasons to investigate further. The database includes the following site types: Federal Superfund sites (National Priorities List (NPL)); State Response, including Military Facilities and State Superfund; Voluntary Cleanup; and School sites. EnviroStor provides similar information to the information that was available in CalSites, and provides additional site information, including, but not limited to, identification of formerly-contaminated properties that have been released for reuse, properties where environmental deed restrictions have been recorded to prevent inappropriate land uses, and risk characterization information that is used to assess potential impacts to public health and the environment at contaminated sites.

Date of Government Version: 10/28/2019

Date Data Arrived at EDR: 10/29/2019

Date Made Active in Reports: 01/07/2020

Number of Days to Update: 70

Source: Department of Toxic Substances Control

Telephone: 916-323-3400

Last EDR Contact: 10/29/2019

Next Scheduled EDR Contact: 02/10/2020

Data Release Frequency: Quarterly

State and tribal landfill and/or solid waste disposal site lists

SWF/LF (SWIS): Solid Waste Information System

Active, Closed and Inactive Landfills. SWF/LF records typically contain an inventory of solid waste disposal facilities or landfills. These may be active or inactive facilities or open dumps that failed to meet RCRA Section 4004 criteria for solid waste landfills or disposal sites.

Date of Government Version: 11/11/2019

Date Data Arrived at EDR: 11/12/2019

Date Made Active in Reports: 01/08/2020

Number of Days to Update: 57

Source: Department of Resources Recycling and Recovery

Telephone: 916-341-6320

Last EDR Contact: 11/12/2019

Next Scheduled EDR Contact: 02/24/2020

Data Release Frequency: Quarterly

State and tribal leaking storage tank lists

GOVERNMENT RECORDS SEARCHED / DATA CURRENCY TRACKING

LUST REG 9: Leaking Underground Storage Tank Report

Orange, Riverside, San Diego counties. For more current information, please refer to the State Water Resources Control Board's LUST database.

Date of Government Version: 03/01/2001
Date Data Arrived at EDR: 04/23/2001
Date Made Active in Reports: 05/21/2001
Number of Days to Update: 28

Source: California Regional Water Quality Control Board San Diego Region (9)
Telephone: 858-637-5595
Last EDR Contact: 09/26/2011
Next Scheduled EDR Contact: 01/09/2012
Data Release Frequency: No Update Planned

LUST REG 8: Leaking Underground Storage Tanks

California Regional Water Quality Control Board Santa Ana Region (8). For more current information, please refer to the State Water Resources Control Board's LUST database.

Date of Government Version: 02/14/2005
Date Data Arrived at EDR: 02/15/2005
Date Made Active in Reports: 03/28/2005
Number of Days to Update: 41

Source: California Regional Water Quality Control Board Santa Ana Region (8)
Telephone: 909-782-4496
Last EDR Contact: 08/15/2011
Next Scheduled EDR Contact: 11/28/2011
Data Release Frequency: No Update Planned

LUST REG 7: Leaking Underground Storage Tank Case Listing

Leaking Underground Storage Tank locations. Imperial, Riverside, San Diego, Santa Barbara counties.

Date of Government Version: 02/26/2004
Date Data Arrived at EDR: 02/26/2004
Date Made Active in Reports: 03/24/2004
Number of Days to Update: 27

Source: California Regional Water Quality Control Board Colorado River Basin Region (7)
Telephone: 760-776-8943
Last EDR Contact: 08/01/2011
Next Scheduled EDR Contact: 11/14/2011
Data Release Frequency: No Update Planned

LUST REG 5: Leaking Underground Storage Tank Database

Leaking Underground Storage Tank locations. Alameda, Alpine, Amador, Butte, Colusa, Contra Costa, Calveras, El Dorado, Fresno, Glenn, Kern, Kings, Lake, Lassen, Madera, Mariposa, Merced, Modoc, Napa, Nevada, Placer, Plumas, Sacramento, San Joaquin, Shasta, Solano, Stanislaus, Sutter, Tehama, Tulare, Tuolumne, Yolo, Yuba counties.

Date of Government Version: 07/01/2008
Date Data Arrived at EDR: 07/22/2008
Date Made Active in Reports: 07/31/2008
Number of Days to Update: 9

Source: California Regional Water Quality Control Board Central Valley Region (5)
Telephone: 916-464-4834
Last EDR Contact: 07/01/2011
Next Scheduled EDR Contact: 10/17/2011
Data Release Frequency: No Update Planned

LUST REG 6L: Leaking Underground Storage Tank Case Listing

For more current information, please refer to the State Water Resources Control Board's LUST database.

Date of Government Version: 09/09/2003
Date Data Arrived at EDR: 09/10/2003
Date Made Active in Reports: 10/07/2003
Number of Days to Update: 27

Source: California Regional Water Quality Control Board Lahontan Region (6)
Telephone: 530-542-5572
Last EDR Contact: 09/12/2011
Next Scheduled EDR Contact: 12/26/2011
Data Release Frequency: No Update Planned

LUST REG 6V: Leaking Underground Storage Tank Case Listing

Leaking Underground Storage Tank locations. Inyo, Kern, Los Angeles, Mono, San Bernardino counties.

Date of Government Version: 06/07/2005
Date Data Arrived at EDR: 06/07/2005
Date Made Active in Reports: 06/29/2005
Number of Days to Update: 22

Source: California Regional Water Quality Control Board Victorville Branch Office (6)
Telephone: 760-241-7365
Last EDR Contact: 09/12/2011
Next Scheduled EDR Contact: 12/26/2011
Data Release Frequency: No Update Planned

LUST REG 1: Active Toxic Site Investigation

Del Norte, Humboldt, Lake, Mendocino, Modoc, Siskiyou, Sonoma, Trinity counties. For more current information, please refer to the State Water Resources Control Board's LUST database.

GOVERNMENT RECORDS SEARCHED / DATA CURRENCY TRACKING

Date of Government Version: 02/01/2001
Date Data Arrived at EDR: 02/28/2001
Date Made Active in Reports: 03/29/2001
Number of Days to Update: 29

Source: California Regional Water Quality Control Board North Coast (1)
Telephone: 707-570-3769
Last EDR Contact: 08/01/2011
Next Scheduled EDR Contact: 11/14/2011
Data Release Frequency: No Update Planned

LUST REG 2: Fuel Leak List

Leaking Underground Storage Tank locations. Alameda, Contra Costa, Marin, Napa, San Francisco, San Mateo, Santa Clara, Solano, Sonoma counties.

Date of Government Version: 09/30/2004
Date Data Arrived at EDR: 10/20/2004
Date Made Active in Reports: 11/19/2004
Number of Days to Update: 30

Source: California Regional Water Quality Control Board San Francisco Bay Region (2)
Telephone: 510-622-2433
Last EDR Contact: 09/19/2011
Next Scheduled EDR Contact: 01/02/2012
Data Release Frequency: No Update Planned

LUST REG 3: Leaking Underground Storage Tank Database

Leaking Underground Storage Tank locations. Monterey, San Benito, San Luis Obispo, Santa Barbara, Santa Cruz counties.

Date of Government Version: 05/19/2003
Date Data Arrived at EDR: 05/19/2003
Date Made Active in Reports: 06/02/2003
Number of Days to Update: 14

Source: California Regional Water Quality Control Board Central Coast Region (3)
Telephone: 805-542-4786
Last EDR Contact: 07/18/2011
Next Scheduled EDR Contact: 10/31/2011
Data Release Frequency: No Update Planned

LUST: Leaking Underground Fuel Tank Report (GEOTRACKER)

Leaking Underground Storage Tank (LUST) Sites included in GeoTracker. GeoTracker is the Water Boards data management system for sites that impact, or have the potential to impact, water quality in California, with emphasis on groundwater.

Date of Government Version: 09/09/2019
Date Data Arrived at EDR: 09/09/2019
Date Made Active in Reports: 10/31/2019
Number of Days to Update: 52

Source: State Water Resources Control Board
Telephone: see region list
Last EDR Contact: 12/10/2019
Next Scheduled EDR Contact: 03/23/2020
Data Release Frequency: Quarterly

LUST REG 4: Underground Storage Tank Leak List

Los Angeles, Ventura counties. For more current information, please refer to the State Water Resources Control Board's LUST database.

Date of Government Version: 09/07/2004
Date Data Arrived at EDR: 09/07/2004
Date Made Active in Reports: 10/12/2004
Number of Days to Update: 35

Source: California Regional Water Quality Control Board Los Angeles Region (4)
Telephone: 213-576-6710
Last EDR Contact: 09/06/2011
Next Scheduled EDR Contact: 12/19/2011
Data Release Frequency: No Update Planned

INDIAN LUST R9: Leaking Underground Storage Tanks on Indian Land

LUSTs on Indian land in Arizona, California, New Mexico and Nevada

Date of Government Version: 04/08/2019
Date Data Arrived at EDR: 07/29/2019
Date Made Active in Reports: 10/17/2019
Number of Days to Update: 80

Source: Environmental Protection Agency
Telephone: 415-972-3372
Last EDR Contact: 12/04/2019
Next Scheduled EDR Contact: 02/03/2020
Data Release Frequency: Varies

INDIAN LUST R6: Leaking Underground Storage Tanks on Indian Land

LUSTs on Indian land in New Mexico and Oklahoma.

Date of Government Version: 05/01/2019
Date Data Arrived at EDR: 07/29/2019
Date Made Active in Reports: 10/17/2019
Number of Days to Update: 80

Source: EPA Region 6
Telephone: 214-665-6597
Last EDR Contact: 10/25/2019
Next Scheduled EDR Contact: 02/03/2020
Data Release Frequency: Varies

GOVERNMENT RECORDS SEARCHED / DATA CURRENCY TRACKING

INDIAN LUST R4: Leaking Underground Storage Tanks on Indian Land
LUSTs on Indian land in Florida, Mississippi and North Carolina.

Date of Government Version: 04/12/2019	Source: EPA Region 4
Date Data Arrived at EDR: 07/29/2019	Telephone: 404-562-8677
Date Made Active in Reports: 10/17/2019	Last EDR Contact: 12/03/2019
Number of Days to Update: 80	Next Scheduled EDR Contact: 02/03/2020
	Data Release Frequency: Varies

INDIAN LUST R10: Leaking Underground Storage Tanks on Indian Land
LUSTs on Indian land in Alaska, Idaho, Oregon and Washington.

Date of Government Version: 04/16/2019	Source: EPA Region 10
Date Data Arrived at EDR: 07/29/2019	Telephone: 206-553-2857
Date Made Active in Reports: 10/17/2019	Last EDR Contact: 12/04/2019
Number of Days to Update: 80	Next Scheduled EDR Contact: 02/03/2020
	Data Release Frequency: Varies

INDIAN LUST R8: Leaking Underground Storage Tanks on Indian Land
LUSTs on Indian land in Colorado, Montana, North Dakota, South Dakota, Utah and Wyoming.

Date of Government Version: 05/02/2019	Source: EPA Region 8
Date Data Arrived at EDR: 10/22/2019	Telephone: 303-312-6271
Date Made Active in Reports: 11/11/2019	Last EDR Contact: 12/04/2019
Number of Days to Update: 20	Next Scheduled EDR Contact: 02/03/2020
	Data Release Frequency: Varies

INDIAN LUST R5: Leaking Underground Storage Tanks on Indian Land
Leaking underground storage tanks located on Indian Land in Michigan, Minnesota and Wisconsin.

Date of Government Version: 04/08/2019	Source: EPA, Region 5
Date Data Arrived at EDR: 07/30/2019	Telephone: 312-886-7439
Date Made Active in Reports: 10/17/2019	Last EDR Contact: 12/04/2019
Number of Days to Update: 79	Next Scheduled EDR Contact: 02/03/2020
	Data Release Frequency: Varies

INDIAN LUST R1: Leaking Underground Storage Tanks on Indian Land
A listing of leaking underground storage tank locations on Indian Land.

Date of Government Version: 04/11/2019	Source: EPA Region 1
Date Data Arrived at EDR: 07/29/2019	Telephone: 617-918-1313
Date Made Active in Reports: 10/17/2019	Last EDR Contact: 12/04/2019
Number of Days to Update: 80	Next Scheduled EDR Contact: 02/03/2020
	Data Release Frequency: Varies

INDIAN LUST R7: Leaking Underground Storage Tanks on Indian Land
LUSTs on Indian land in Iowa, Kansas, and Nebraska

Date of Government Version: 07/02/2019	Source: EPA Region 7
Date Data Arrived at EDR: 10/16/2019	Telephone: 913-551-7003
Date Made Active in Reports: 10/24/2019	Last EDR Contact: 12/16/2020
Number of Days to Update: 8	Next Scheduled EDR Contact: 02/03/2020
	Data Release Frequency: Varies

CPS-SLIC: Statewide SLIC Cases (GEOTRACKER)

Cleanup Program Sites (CPS; also known as Site Cleanups [SC] and formerly known as Spills, Leaks, Investigations, and Cleanups [SLIC] sites) included in GeoTracker. GeoTracker is the Water Boards data management system for sites that impact, or have the potential to impact, water quality in California, with emphasis on groundwater.

Date of Government Version: 09/09/2019	Source: State Water Resources Control Board
Date Data Arrived at EDR: 09/09/2019	Telephone: 866-480-1028
Date Made Active in Reports: 11/06/2019	Last EDR Contact: 12/10/2019
Number of Days to Update: 58	Next Scheduled EDR Contact: 03/23/2020
	Data Release Frequency: Varies

GOVERNMENT RECORDS SEARCHED / DATA CURRENCY TRACKING

SLIC REG 1: Active Toxic Site Investigations

The SLIC (Spills, Leaks, Investigations and Cleanup) program is designed to protect and restore water quality from spills, leaks, and similar discharges.

Date of Government Version: 04/03/2003
Date Data Arrived at EDR: 04/07/2003
Date Made Active in Reports: 04/25/2003
Number of Days to Update: 18

Source: California Regional Water Quality Control Board, North Coast Region (1)
Telephone: 707-576-2220
Last EDR Contact: 08/01/2011
Next Scheduled EDR Contact: 11/14/2011
Data Release Frequency: No Update Planned

SLIC REG 2: Spills, Leaks, Investigation & Cleanup Cost Recovery Listing

The SLIC (Spills, Leaks, Investigations and Cleanup) program is designed to protect and restore water quality from spills, leaks, and similar discharges.

Date of Government Version: 09/30/2004
Date Data Arrived at EDR: 10/20/2004
Date Made Active in Reports: 11/19/2004
Number of Days to Update: 30

Source: Regional Water Quality Control Board San Francisco Bay Region (2)
Telephone: 510-286-0457
Last EDR Contact: 09/19/2011
Next Scheduled EDR Contact: 01/02/2012
Data Release Frequency: No Update Planned

SLIC REG 3: Spills, Leaks, Investigation & Cleanup Cost Recovery Listing

The SLIC (Spills, Leaks, Investigations and Cleanup) program is designed to protect and restore water quality from spills, leaks, and similar discharges.

Date of Government Version: 05/18/2006
Date Data Arrived at EDR: 05/18/2006
Date Made Active in Reports: 06/15/2006
Number of Days to Update: 28

Source: California Regional Water Quality Control Board Central Coast Region (3)
Telephone: 805-549-3147
Last EDR Contact: 07/18/2011
Next Scheduled EDR Contact: 10/31/2011
Data Release Frequency: No Update Planned

SLIC REG 4: Spills, Leaks, Investigation & Cleanup Cost Recovery Listing

The SLIC (Spills, Leaks, Investigations and Cleanup) program is designed to protect and restore water quality from spills, leaks, and similar discharges.

Date of Government Version: 11/17/2004
Date Data Arrived at EDR: 11/18/2004
Date Made Active in Reports: 01/04/2005
Number of Days to Update: 47

Source: Region Water Quality Control Board Los Angeles Region (4)
Telephone: 213-576-6600
Last EDR Contact: 07/01/2011
Next Scheduled EDR Contact: 10/17/2011
Data Release Frequency: No Update Planned

SLIC REG 5: Spills, Leaks, Investigation & Cleanup Cost Recovery Listing

The SLIC (Spills, Leaks, Investigations and Cleanup) program is designed to protect and restore water quality from spills, leaks, and similar discharges.

Date of Government Version: 04/01/2005
Date Data Arrived at EDR: 04/05/2005
Date Made Active in Reports: 04/21/2005
Number of Days to Update: 16

Source: Regional Water Quality Control Board Central Valley Region (5)
Telephone: 916-464-3291
Last EDR Contact: 09/12/2011
Next Scheduled EDR Contact: 12/26/2011
Data Release Frequency: No Update Planned

SLIC REG 6V: Spills, Leaks, Investigation & Cleanup Cost Recovery Listing

The SLIC (Spills, Leaks, Investigations and Cleanup) program is designed to protect and restore water quality from spills, leaks, and similar discharges.

Date of Government Version: 05/24/2005
Date Data Arrived at EDR: 05/25/2005
Date Made Active in Reports: 06/16/2005
Number of Days to Update: 22

Source: Regional Water Quality Control Board, Victorville Branch
Telephone: 619-241-6583
Last EDR Contact: 08/15/2011
Next Scheduled EDR Contact: 11/28/2011
Data Release Frequency: No Update Planned

GOVERNMENT RECORDS SEARCHED / DATA CURRENCY TRACKING

SLIC REG 6L: SLIC Sites

The SLIC (Spills, Leaks, Investigations and Cleanup) program is designed to protect and restore water quality from spills, leaks, and similar discharges.

Date of Government Version: 09/07/2004
Date Data Arrived at EDR: 09/07/2004
Date Made Active in Reports: 10/12/2004
Number of Days to Update: 35

Source: California Regional Water Quality Control Board, Lahontan Region
Telephone: 530-542-5574
Last EDR Contact: 08/15/2011
Next Scheduled EDR Contact: 11/28/2011
Data Release Frequency: No Update Planned

SLIC REG 7: SLIC List

The SLIC (Spills, Leaks, Investigations and Cleanup) program is designed to protect and restore water quality from spills, leaks, and similar discharges.

Date of Government Version: 11/24/2004
Date Data Arrived at EDR: 11/29/2004
Date Made Active in Reports: 01/04/2005
Number of Days to Update: 36

Source: California Regional Quality Control Board, Colorado River Basin Region
Telephone: 760-346-7491
Last EDR Contact: 08/01/2011
Next Scheduled EDR Contact: 11/14/2011
Data Release Frequency: No Update Planned

SLIC REG 8: Spills, Leaks, Investigation & Cleanup Cost Recovery Listing

The SLIC (Spills, Leaks, Investigations and Cleanup) program is designed to protect and restore water quality from spills, leaks, and similar discharges.

Date of Government Version: 04/03/2008
Date Data Arrived at EDR: 04/03/2008
Date Made Active in Reports: 04/14/2008
Number of Days to Update: 11

Source: California Region Water Quality Control Board Santa Ana Region (8)
Telephone: 951-782-3298
Last EDR Contact: 09/12/2011
Next Scheduled EDR Contact: 12/26/2011
Data Release Frequency: No Update Planned

SLIC REG 9: Spills, Leaks, Investigation & Cleanup Cost Recovery Listing

The SLIC (Spills, Leaks, Investigations and Cleanup) program is designed to protect and restore water quality from spills, leaks, and similar discharges.

Date of Government Version: 09/10/2007
Date Data Arrived at EDR: 09/11/2007
Date Made Active in Reports: 09/28/2007
Number of Days to Update: 17

Source: California Regional Water Quality Control Board San Diego Region (9)
Telephone: 858-467-2980
Last EDR Contact: 08/08/2011
Next Scheduled EDR Contact: 11/21/2011
Data Release Frequency: No Update Planned

State and tribal registered storage tank lists

FEMA UST: Underground Storage Tank Listing

A listing of all FEMA owned underground storage tanks.

Date of Government Version: 08/27/2019
Date Data Arrived at EDR: 08/28/2019
Date Made Active in Reports: 11/11/2019
Number of Days to Update: 75

Source: FEMA
Telephone: 202-646-5797
Last EDR Contact: 01/07/2020
Next Scheduled EDR Contact: 04/20/2020
Data Release Frequency: Varies

UST: Active UST Facilities

Active UST facilities gathered from the local regulatory agencies

Date of Government Version: 09/09/2019
Date Data Arrived at EDR: 09/09/2019
Date Made Active in Reports: 10/31/2019
Number of Days to Update: 52

Source: SWRCB
Telephone: 916-341-5851
Last EDR Contact: 12/10/2019
Next Scheduled EDR Contact: 03/23/2020
Data Release Frequency: Semi-Annually

GOVERNMENT RECORDS SEARCHED / DATA CURRENCY TRACKING

MILITARY UST SITES: Military UST Sites (GEOTRACKER)

Military ust sites

Date of Government Version: 09/09/2019	Source: State Water Resources Control Board
Date Data Arrived at EDR: 09/09/2019	Telephone: 866-480-1028
Date Made Active in Reports: 11/01/2019	Last EDR Contact: 12/10/2019
Number of Days to Update: 53	Next Scheduled EDR Contact: 03/23/2020
	Data Release Frequency: Varies

UST CLOSURE: Proposed Closure of Underground Storage Tank (UST) Cases

UST cases that are being considered for closure by either the State Water Resources Control Board or the Executive Director have been posted for a 60-day public comment period. UST Case Closures being proposed for consideration by the State Water Resources Control Board. These are primarily UST cases that meet closure criteria under the decisional framework in State Water Board Resolution No. 92-49 and other Board orders. UST Case Closures proposed for consideration by the Executive Director pursuant to State Water Board Resolution No. 2012-0061. These are cases that meet the criteria of the Low-Threat UST Case Closure Policy. UST Case Closure Review Denials and Approved Orders.

Date of Government Version: 09/06/2019	Source: State Water Resources Control Board
Date Data Arrived at EDR: 09/09/2019	Telephone: 916-327-7844
Date Made Active in Reports: 10/31/2019	Last EDR Contact: 12/10/2019
Number of Days to Update: 52	Next Scheduled EDR Contact: 03/23/2020
	Data Release Frequency: Varies

AST: Aboveground Petroleum Storage Tank Facilities

A listing of aboveground storage tank petroleum storage tank locations.

Date of Government Version: 07/06/2016	Source: California Environmental Protection Agency
Date Data Arrived at EDR: 07/12/2016	Telephone: 916-327-5092
Date Made Active in Reports: 09/19/2016	Last EDR Contact: 12/11/2019
Number of Days to Update: 69	Next Scheduled EDR Contact: 03/30/2020
	Data Release Frequency: Varies

INDIAN UST R10: Underground Storage Tanks on Indian Land

The Indian Underground Storage Tank (UST) database provides information about underground storage tanks on Indian land in EPA Region 10 (Alaska, Idaho, Oregon, Washington, and Tribal Nations).

Date of Government Version: 04/16/2019	Source: EPA Region 10
Date Data Arrived at EDR: 07/30/2019	Telephone: 206-553-2857
Date Made Active in Reports: 10/17/2019	Last EDR Contact: 12/04/2019
Number of Days to Update: 79	Next Scheduled EDR Contact: 02/03/2020
	Data Release Frequency: Varies

INDIAN UST R6: Underground Storage Tanks on Indian Land

The Indian Underground Storage Tank (UST) database provides information about underground storage tanks on Indian land in EPA Region 6 (Louisiana, Arkansas, Oklahoma, New Mexico, Texas and 65 Tribes).

Date of Government Version: 05/01/2019	Source: EPA Region 6
Date Data Arrived at EDR: 07/29/2019	Telephone: 214-665-7591
Date Made Active in Reports: 10/17/2019	Last EDR Contact: 12/04/2019
Number of Days to Update: 80	Next Scheduled EDR Contact: 02/03/2020
	Data Release Frequency: Varies

INDIAN UST R5: Underground Storage Tanks on Indian Land

The Indian Underground Storage Tank (UST) database provides information about underground storage tanks on Indian land in EPA Region 5 (Michigan, Minnesota and Wisconsin and Tribal Nations).

Date of Government Version: 04/08/2019	Source: EPA Region 5
Date Data Arrived at EDR: 07/29/2019	Telephone: 312-886-6136
Date Made Active in Reports: 10/17/2019	Last EDR Contact: 12/04/2019
Number of Days to Update: 80	Next Scheduled EDR Contact: 02/03/2020
	Data Release Frequency: Varies

GOVERNMENT RECORDS SEARCHED / DATA CURRENCY TRACKING

INDIAN UST R4: Underground Storage Tanks on Indian Land

The Indian Underground Storage Tank (UST) database provides information about underground storage tanks on Indian land in EPA Region 4 (Alabama, Florida, Georgia, Kentucky, Mississippi, North Carolina, South Carolina, Tennessee and Tribal Nations)

Date of Government Version: 04/12/2019	Source: EPA Region 4
Date Data Arrived at EDR: 07/29/2019	Telephone: 404-562-9424
Date Made Active in Reports: 10/17/2019	Last EDR Contact: 12/03/2019
Number of Days to Update: 80	Next Scheduled EDR Contact: 02/03/2020
	Data Release Frequency: Varies

INDIAN UST R8: Underground Storage Tanks on Indian Land

The Indian Underground Storage Tank (UST) database provides information about underground storage tanks on Indian land in EPA Region 8 (Colorado, Montana, North Dakota, South Dakota, Utah, Wyoming and 27 Tribal Nations).

Date of Government Version: 05/02/2019	Source: EPA Region 8
Date Data Arrived at EDR: 10/22/2019	Telephone: 303-312-6137
Date Made Active in Reports: 11/11/2019	Last EDR Contact: 12/04/2019
Number of Days to Update: 20	Next Scheduled EDR Contact: 02/03/2020
	Data Release Frequency: Varies

INDIAN UST R9: Underground Storage Tanks on Indian Land

The Indian Underground Storage Tank (UST) database provides information about underground storage tanks on Indian land in EPA Region 9 (Arizona, California, Hawaii, Nevada, the Pacific Islands, and Tribal Nations).

Date of Government Version: 04/08/2019	Source: EPA Region 9
Date Data Arrived at EDR: 07/29/2019	Telephone: 415-972-3368
Date Made Active in Reports: 10/17/2019	Last EDR Contact: 12/04/2019
Number of Days to Update: 80	Next Scheduled EDR Contact: 02/03/2020
	Data Release Frequency: Varies

INDIAN UST R1: Underground Storage Tanks on Indian Land

The Indian Underground Storage Tank (UST) database provides information about underground storage tanks on Indian land in EPA Region 1 (Connecticut, Maine, Massachusetts, New Hampshire, Rhode Island, Vermont and ten Tribal Nations).

Date of Government Version: 04/11/2019	Source: EPA, Region 1
Date Data Arrived at EDR: 07/30/2019	Telephone: 617-918-1313
Date Made Active in Reports: 10/17/2019	Last EDR Contact: 12/04/2019
Number of Days to Update: 79	Next Scheduled EDR Contact: 02/03/2020
	Data Release Frequency: Varies

INDIAN UST R7: Underground Storage Tanks on Indian Land

The Indian Underground Storage Tank (UST) database provides information about underground storage tanks on Indian land in EPA Region 7 (Iowa, Kansas, Missouri, Nebraska, and 9 Tribal Nations).

Date of Government Version: 05/02/2019	Source: EPA Region 7
Date Data Arrived at EDR: 07/29/2019	Telephone: 913-551-7003
Date Made Active in Reports: 10/17/2019	Last EDR Contact: 12/04/2019
Number of Days to Update: 80	Next Scheduled EDR Contact: 02/03/2020
	Data Release Frequency: Varies

State and tribal voluntary cleanup sites

INDIAN VCP R1: Voluntary Cleanup Priority Listing

A listing of voluntary cleanup priority sites located on Indian Land located in Region 1.

Date of Government Version: 07/27/2015	Source: EPA, Region 1
Date Data Arrived at EDR: 09/29/2015	Telephone: 617-918-1102
Date Made Active in Reports: 02/18/2016	Last EDR Contact: 12/17/2019
Number of Days to Update: 142	Next Scheduled EDR Contact: 04/06/2020
	Data Release Frequency: Varies

GOVERNMENT RECORDS SEARCHED / DATA CURRENCY TRACKING

INDIAN VCP R7: Voluntary Cleanup Priority Listing

A listing of voluntary cleanup priority sites located on Indian Land located in Region 7.

Date of Government Version: 03/20/2008	Source: EPA, Region 7
Date Data Arrived at EDR: 04/22/2008	Telephone: 913-551-7365
Date Made Active in Reports: 05/19/2008	Last EDR Contact: 04/20/2009
Number of Days to Update: 27	Next Scheduled EDR Contact: 07/20/2009
	Data Release Frequency: Varies

VCP: Voluntary Cleanup Program Properties

Contains low threat level properties with either confirmed or unconfirmed releases and the project proponents have request that DTSC oversee investigation and/or cleanup activities and have agreed to provide coverage for DTSC's costs.

Date of Government Version: 10/28/2019	Source: Department of Toxic Substances Control
Date Data Arrived at EDR: 10/29/2019	Telephone: 916-323-3400
Date Made Active in Reports: 01/07/2020	Last EDR Contact: 10/29/2019
Number of Days to Update: 70	Next Scheduled EDR Contact: 02/10/2020
	Data Release Frequency: Quarterly

State and tribal Brownfields sites

BROWNFIELDS: Considered Brownfields Sites Listing

A listing of sites the SWRCB considers to be Brownfields since these are sites have come to them through the MOA Process.

Date of Government Version: 09/23/2019	Source: State Water Resources Control Board
Date Data Arrived at EDR: 09/24/2019	Telephone: 916-323-7905
Date Made Active in Reports: 11/06/2019	Last EDR Contact: 12/19/2019
Number of Days to Update: 43	Next Scheduled EDR Contact: 04/06/2020
	Data Release Frequency: Quarterly

ADDITIONAL ENVIRONMENTAL RECORDS

Local Brownfield lists

US BROWNFIELDS: A Listing of Brownfields Sites

Brownfields are real property, the expansion, redevelopment, or reuse of which may be complicated by the presence or potential presence of a hazardous substance, pollutant, or contaminant. Cleaning up and reinvesting in these properties takes development pressures off of undeveloped, open land, and both improves and protects the environment. Assessment, Cleanup and Redevelopment Exchange System (ACRES) stores information reported by EPA Brownfields grant recipients on brownfields properties assessed or cleaned up with grant funding as well as information on Targeted Brownfields Assessments performed by EPA Regions. A listing of ACRES Brownfield sites is obtained from Cleanups in My Community. Cleanups in My Community provides information on Brownfields properties for which information is reported back to EPA, as well as areas served by Brownfields grant programs.

Date of Government Version: 06/03/2019	Source: Environmental Protection Agency
Date Data Arrived at EDR: 06/04/2019	Telephone: 202-566-2777
Date Made Active in Reports: 08/26/2019	Last EDR Contact: 12/16/2019
Number of Days to Update: 83	Next Scheduled EDR Contact: 03/30/2020
	Data Release Frequency: Semi-Annually

Local Lists of Landfill / Solid Waste Disposal Sites

WMUDS/SWAT: Waste Management Unit Database

Waste Management Unit Database System. WMUDS is used by the State Water Resources Control Board staff and the Regional Water Quality Control Boards for program tracking and inventory of waste management units. WMUDS is composed of the following databases: Facility Information, Scheduled Inspections Information, Waste Management Unit Information, SWAT Program Information, SWAT Report Summary Information, SWAT Report Summary Data, Chapter 15 (formerly Subchapter 15) Information, Chapter 15 Monitoring Parameters, TPCA Program Information, RCRA Program Information, Closure Information, and Interested Parties Information.

GOVERNMENT RECORDS SEARCHED / DATA CURRENCY TRACKING

Date of Government Version: 04/01/2000
Date Data Arrived at EDR: 04/10/2000
Date Made Active in Reports: 05/10/2000
Number of Days to Update: 30

Source: State Water Resources Control Board
Telephone: 916-227-4448
Last EDR Contact: 10/25/2019
Next Scheduled EDR Contact: 02/10/2020
Data Release Frequency: No Update Planned

SWRCY: Recycler Database

A listing of recycling facilities in California.

Date of Government Version: 09/09/2019
Date Data Arrived at EDR: 09/09/2019
Date Made Active in Reports: 11/07/2019
Number of Days to Update: 59

Source: Department of Conservation
Telephone: 916-323-3836
Last EDR Contact: 12/10/2019
Next Scheduled EDR Contact: 03/23/2020
Data Release Frequency: Quarterly

HAULERS: Registered Waste Tire Haulers Listing

A listing of registered waste tire haulers.

Date of Government Version: 03/26/2019
Date Data Arrived at EDR: 03/27/2019
Date Made Active in Reports: 04/30/2019
Number of Days to Update: 34

Source: Integrated Waste Management Board
Telephone: 916-341-6422
Last EDR Contact: 11/07/2019
Next Scheduled EDR Contact: 02/24/2020
Data Release Frequency: Varies

INDIAN ODI: Report on the Status of Open Dumps on Indian Lands

Location of open dumps on Indian land.

Date of Government Version: 12/31/1998
Date Data Arrived at EDR: 12/03/2007
Date Made Active in Reports: 01/24/2008
Number of Days to Update: 52

Source: Environmental Protection Agency
Telephone: 703-308-8245
Last EDR Contact: 10/28/2019
Next Scheduled EDR Contact: 02/10/2020
Data Release Frequency: Varies

DEBRIS REGION 9: Torres Martinez Reservation Illegal Dump Site Locations

A listing of illegal dump sites location on the Torres Martinez Indian Reservation located in eastern Riverside County and northern Imperial County, California.

Date of Government Version: 01/12/2009
Date Data Arrived at EDR: 05/07/2009
Date Made Active in Reports: 09/21/2009
Number of Days to Update: 137

Source: EPA, Region 9
Telephone: 415-947-4219
Last EDR Contact: 01/17/2020
Next Scheduled EDR Contact: 05/04/2020
Data Release Frequency: No Update Planned

ODI: Open Dump Inventory

An open dump is defined as a disposal facility that does not comply with one or more of the Part 257 or Part 258 Subtitle D Criteria.

Date of Government Version: 06/30/1985
Date Data Arrived at EDR: 08/09/2004
Date Made Active in Reports: 09/17/2004
Number of Days to Update: 39

Source: Environmental Protection Agency
Telephone: 800-424-9346
Last EDR Contact: 06/09/2004
Next Scheduled EDR Contact: N/A
Data Release Frequency: No Update Planned

IHS OPEN DUMPS: Open Dumps on Indian Land

A listing of all open dumps located on Indian Land in the United States.

Date of Government Version: 04/01/2014
Date Data Arrived at EDR: 08/06/2014
Date Made Active in Reports: 01/29/2015
Number of Days to Update: 176

Source: Department of Health & Human Services, Indian Health Service
Telephone: 301-443-1452
Last EDR Contact: 11/01/2019
Next Scheduled EDR Contact: 02/10/2020
Data Release Frequency: Varies

GOVERNMENT RECORDS SEARCHED / DATA CURRENCY TRACKING

Local Lists of Hazardous waste / Contaminated Sites

US HIST CDL: National Clandestine Laboratory Register

A listing of clandestine drug lab locations that have been removed from the DEAs National Clandestine Laboratory Register.

Date of Government Version: 06/11/2019	Source: Drug Enforcement Administration
Date Data Arrived at EDR: 06/13/2019	Telephone: 202-307-1000
Date Made Active in Reports: 09/03/2019	Last EDR Contact: 11/20/2019
Number of Days to Update: 82	Next Scheduled EDR Contact: 03/09/2020
	Data Release Frequency: No Update Planned

HIST CAL-SITES: Calsites Database

The Calsites database contains potential or confirmed hazardous substance release properties. In 1996, California EPA reevaluated and significantly reduced the number of sites in the Calsites database. No longer updated by the state agency. It has been replaced by ENVIROSTOR.

Date of Government Version: 08/08/2005	Source: Department of Toxic Substance Control
Date Data Arrived at EDR: 08/03/2006	Telephone: 916-323-3400
Date Made Active in Reports: 08/24/2006	Last EDR Contact: 02/23/2009
Number of Days to Update: 21	Next Scheduled EDR Contact: 05/25/2009
	Data Release Frequency: No Update Planned

SCH: School Property Evaluation Program

This category contains proposed and existing school sites that are being evaluated by DTSC for possible hazardous materials contamination. In some cases, these properties may be listed in the CalSites category depending on the level of threat to public health and safety or the environment they pose.

Date of Government Version: 10/28/2019	Source: Department of Toxic Substances Control
Date Data Arrived at EDR: 10/29/2019	Telephone: 916-323-3400
Date Made Active in Reports: 01/07/2020	Last EDR Contact: 10/29/2019
Number of Days to Update: 70	Next Scheduled EDR Contact: 02/10/2020
	Data Release Frequency: Quarterly

CDL: Clandestine Drug Labs

A listing of drug lab locations. Listing of a location in this database does not indicate that any illegal drug lab materials were or were not present there, and does not constitute a determination that the location either requires or does not require additional cleanup work.

Date of Government Version: 06/30/2018	Source: Department of Toxic Substances Control
Date Data Arrived at EDR: 07/16/2019	Telephone: 916-255-6504
Date Made Active in Reports: 09/24/2019	Last EDR Contact: 01/06/2020
Number of Days to Update: 70	Next Scheduled EDR Contact: 04/20/2020
	Data Release Frequency: Varies

CERS HAZ WASTE: CERS HAZ WASTE

List of sites in the California Environmental Protection Agency (CalEPA) Regulated Site Portal which fall under the Hazardous Chemical Management, Hazardous Waste Onsite Treatment, Household Hazardous Waste Collection, Hazardous Waste Generator, and RCRA LQ HW Generator programs.

Date of Government Version: 10/21/2019	Source: CalEPA
Date Data Arrived at EDR: 10/22/2019	Telephone: 916-323-2514
Date Made Active in Reports: 01/02/2020	Last EDR Contact: 10/22/2019
Number of Days to Update: 72	Next Scheduled EDR Contact: 02/03/2020
	Data Release Frequency: Quarterly

TOXIC PITS: Toxic Pits Cleanup Act Sites

Toxic PITS Cleanup Act Sites. TOXIC PITS identifies sites suspected of containing hazardous substances where cleanup has not yet been completed.

GOVERNMENT RECORDS SEARCHED / DATA CURRENCY TRACKING

Date of Government Version: 07/01/1995
Date Data Arrived at EDR: 08/30/1995
Date Made Active in Reports: 09/26/1995
Number of Days to Update: 27

Source: State Water Resources Control Board
Telephone: 916-227-4364
Last EDR Contact: 01/26/2009
Next Scheduled EDR Contact: 04/27/2009
Data Release Frequency: No Update Planned

US CDL: Clandestine Drug Labs

A listing of clandestine drug lab locations. The U.S. Department of Justice ("the Department") provides this web site as a public service. It contains addresses of some locations where law enforcement agencies reported they found chemicals or other items that indicated the presence of either clandestine drug laboratories or dumpsites. In most cases, the source of the entries is not the Department, and the Department has not verified the entry and does not guarantee its accuracy. Members of the public must verify the accuracy of all entries by, for example, contacting local law enforcement and local health departments.

Date of Government Version: 06/11/2019
Date Data Arrived at EDR: 06/13/2019
Date Made Active in Reports: 09/03/2019
Number of Days to Update: 82

Source: Drug Enforcement Administration
Telephone: 202-307-1000
Last EDR Contact: 11/20/2019
Next Scheduled EDR Contact: 03/09/2020
Data Release Frequency: Quarterly

PFAS: PFAS Contamination Site Location Listing

A listing of PFAS contaminated sites included in the GeoTracker database.

Date of Government Version: 09/09/2019
Date Data Arrived at EDR: 09/09/2019
Date Made Active in Reports: 11/05/2019
Number of Days to Update: 57

Source: State Water Resources Control Board
Telephone: 866-480-1028
Last EDR Contact: 12/10/2019
Next Scheduled EDR Contact: 03/23/2020
Data Release Frequency: Varies

Local Lists of Registered Storage Tanks

SWEEPS UST: SWEEPS UST Listing

Statewide Environmental Evaluation and Planning System. This underground storage tank listing was updated and maintained by a company contacted by the SWRCB in the early 1990's. The listing is no longer updated or maintained. The local agency is the contact for more information on a site on the SWEEPS list.

Date of Government Version: 06/01/1994
Date Data Arrived at EDR: 07/07/2005
Date Made Active in Reports: 08/11/2005
Number of Days to Update: 35

Source: State Water Resources Control Board
Telephone: N/A
Last EDR Contact: 06/03/2005
Next Scheduled EDR Contact: N/A
Data Release Frequency: No Update Planned

UST MENDOCINO: Mendocino County UST Database

A listing of underground storage tank locations in Mendocino County.

Date of Government Version: 08/20/2019
Date Data Arrived at EDR: 09/09/2019
Date Made Active in Reports: 10/31/2019
Number of Days to Update: 52

Source: Department of Public Health
Telephone: 707-463-4466
Last EDR Contact: 11/20/2019
Next Scheduled EDR Contact: 03/09/2020
Data Release Frequency: Annually

HIST UST: Hazardous Substance Storage Container Database

The Hazardous Substance Storage Container Database is a historical listing of UST sites. Refer to local/county source for current data.

Date of Government Version: 10/15/1990
Date Data Arrived at EDR: 01/25/1991
Date Made Active in Reports: 02/12/1991
Number of Days to Update: 18

Source: State Water Resources Control Board
Telephone: 916-341-5851
Last EDR Contact: 07/26/2001
Next Scheduled EDR Contact: N/A
Data Release Frequency: No Update Planned

GOVERNMENT RECORDS SEARCHED / DATA CURRENCY TRACKING

SAN FRANCISCO AST: Aboveground Storage Tank Site Listing

Aboveground storage tank sites

Date of Government Version: 08/01/2019
Date Data Arrived at EDR: 08/02/2019
Date Made Active in Reports: 10/11/2019
Number of Days to Update: 70

Source: San Francisco County Department of Public Health
Telephone: 415-252-3896
Last EDR Contact: 10/31/2019
Next Scheduled EDR Contact: 02/17/2020
Data Release Frequency: Varies

CERS TANKS: California Environmental Reporting System (CERS) Tanks

List of sites in the California Environmental Protection Agency (CalEPA) Regulated Site Portal which fall under the Aboveground Petroleum Storage and Underground Storage Tank regulatory programs.

Date of Government Version: 10/21/2019
Date Data Arrived at EDR: 10/22/2019
Date Made Active in Reports: 01/03/2020
Number of Days to Update: 73

Source: California Environmental Protection Agency
Telephone: 916-323-2514
Last EDR Contact: 10/22/2019
Next Scheduled EDR Contact: 02/03/2020
Data Release Frequency: Quarterly

CA FID UST: Facility Inventory Database

The Facility Inventory Database (FID) contains a historical listing of active and inactive underground storage tank locations from the State Water Resource Control Board. Refer to local/county source for current data.

Date of Government Version: 10/31/1994
Date Data Arrived at EDR: 09/05/1995
Date Made Active in Reports: 09/29/1995
Number of Days to Update: 24

Source: California Environmental Protection Agency
Telephone: 916-341-5851
Last EDR Contact: 12/28/1998
Next Scheduled EDR Contact: N/A
Data Release Frequency: No Update Planned

Local Land Records

LIENS: Environmental Liens Listing

A listing of property locations with environmental liens for California where DTSC is a lien holder.

Date of Government Version: 08/29/2019
Date Data Arrived at EDR: 08/30/2019
Date Made Active in Reports: 10/29/2019
Number of Days to Update: 60

Source: Department of Toxic Substances Control
Telephone: 916-323-3400
Last EDR Contact: 12/02/2019
Next Scheduled EDR Contact: 03/16/2020
Data Release Frequency: Varies

LIENS 2: CERCLA Lien Information

A Federal CERCLA ('Superfund') lien can exist by operation of law at any site or property at which EPA has spent Superfund monies. These monies are spent to investigate and address releases and threatened releases of contamination. CERCLIS provides information as to the identity of these sites and properties.

Date of Government Version: 10/25/2019
Date Data Arrived at EDR: 11/07/2019
Date Made Active in Reports: 11/20/2019
Number of Days to Update: 13

Source: Environmental Protection Agency
Telephone: 202-564-6023
Last EDR Contact: 01/03/2020
Next Scheduled EDR Contact: 04/13/2020
Data Release Frequency: Semi-Annually

DEED: Deed Restriction Listing

GOVERNMENT RECORDS SEARCHED / DATA CURRENCY TRACKING

Site Mitigation and Brownfields Reuse Program Facility Sites with Deed Restrictions & Hazardous Waste Management Program Facility Sites with Deed / Land Use Restriction. The DTSC Site Mitigation and Brownfields Reuse Program (SMBRP) list includes sites cleaned up under the program's oversight and generally does not include current or former hazardous waste facilities that required a hazardous waste facility permit. The list represents deed restrictions that are active. Some sites have multiple deed restrictions. The DTSC Hazardous Waste Management Program (HWMP) has developed a list of current or former hazardous waste facilities that have a recorded land use restriction at the local county recorder's office. The land use restrictions on this list were required by the DTSC HWMP as a result of the presence of hazardous substances that remain on site after the facility (or part of the facility) has been closed or cleaned up. The types of land use restriction include deed notice, deed restriction, or a land use restriction that binds current and future owners.

Date of Government Version: 09/03/2019	Source: DTSC and SWRCB
Date Data Arrived at EDR: 09/04/2019	Telephone: 916-323-3400
Date Made Active in Reports: 11/05/2019	Last EDR Contact: 12/04/2019
Number of Days to Update: 62	Next Scheduled EDR Contact: 03/16/2020
	Data Release Frequency: Semi-Annually

Records of Emergency Release Reports

HMIRS: Hazardous Materials Information Reporting System

Hazardous Materials Incident Report System. HMIRS contains hazardous material spill incidents reported to DOT.

Date of Government Version: 06/24/2019	Source: U.S. Department of Transportation
Date Data Arrived at EDR: 06/26/2019	Telephone: 202-366-4555
Date Made Active in Reports: 09/23/2019	Last EDR Contact: 12/06/2019
Number of Days to Update: 89	Next Scheduled EDR Contact: 04/06/2020
	Data Release Frequency: Quarterly

CHMIRS: California Hazardous Material Incident Report System

California Hazardous Material Incident Reporting System. CHMIRS contains information on reported hazardous material incidents (accidental releases or spills).

Date of Government Version: 05/15/2019	Source: Office of Emergency Services
Date Data Arrived at EDR: 06/24/2019	Telephone: 916-845-8400
Date Made Active in Reports: 08/21/2019	Last EDR Contact: 10/25/2019
Number of Days to Update: 58	Next Scheduled EDR Contact: 02/03/2020
	Data Release Frequency: Semi-Annually

LDS: Land Disposal Sites Listing (GEOTRACKER)

Land Disposal sites (Landfills) included in GeoTracker. GeoTracker is the Water Boards data management system for sites that impact, or have the potential to impact, water quality in California, with emphasis on groundwater.

Date of Government Version: 09/09/2019	Source: State Water Quality Control Board
Date Data Arrived at EDR: 09/09/2019	Telephone: 866-480-1028
Date Made Active in Reports: 11/05/2019	Last EDR Contact: 12/10/2019
Number of Days to Update: 57	Next Scheduled EDR Contact: 03/23/2020
	Data Release Frequency: Quarterly

MCS: Military Cleanup Sites Listing (GEOTRACKER)

Military sites (consisting of: Military UST sites; Military Privatized sites; and Military Cleanup sites [formerly known as DoD non UST]) included in GeoTracker. GeoTracker is the Water Boards data management system for sites that impact, or have the potential to impact, water quality in California, with emphasis on groundwater.

Date of Government Version: 09/09/2019	Source: State Water Resources Control Board
Date Data Arrived at EDR: 09/09/2019	Telephone: 866-480-1028
Date Made Active in Reports: 11/05/2019	Last EDR Contact: 12/10/2019
Number of Days to Update: 57	Next Scheduled EDR Contact: 03/23/2020
	Data Release Frequency: Quarterly

GOVERNMENT RECORDS SEARCHED / DATA CURRENCY TRACKING

SPILLS 90: SPILLS90 data from FirstSearch

Spills 90 includes those spill and release records available exclusively from FirstSearch databases. Typically, they may include chemical, oil and/or hazardous substance spills recorded after 1990. Duplicate records that are already included in EDR incident and release records are not included in Spills 90.

Date of Government Version: 06/06/2012	Source: FirstSearch
Date Data Arrived at EDR: 01/03/2013	Telephone: N/A
Date Made Active in Reports: 02/22/2013	Last EDR Contact: 01/03/2013
Number of Days to Update: 50	Next Scheduled EDR Contact: N/A
	Data Release Frequency: No Update Planned

Other Ascertainable Records

RCRA NonGen / NLR: RCRA - Non Generators / No Longer Regulated

RCRAInfo is EPA's comprehensive information system, providing access to data supporting the Resource Conservation and Recovery Act (RCRA) of 1976 and the Hazardous and Solid Waste Amendments (HSWA) of 1984. The database includes selective information on sites which generate, transport, store, treat and/or dispose of hazardous waste as defined by the Resource Conservation and Recovery Act (RCRA). Non-Generators do not presently generate hazardous waste.

Date of Government Version: 12/16/2019	Source: Environmental Protection Agency
Date Data Arrived at EDR: 12/16/2019	Telephone: (415) 495-8895
Date Made Active in Reports: 12/20/2019	Last EDR Contact: 12/16/2019
Number of Days to Update: 4	Next Scheduled EDR Contact: 04/06/2020
	Data Release Frequency: Quarterly

FUDS: Formerly Used Defense Sites

The listing includes locations of Formerly Used Defense Sites properties where the US Army Corps of Engineers is actively working or will take necessary cleanup actions.

Date of Government Version: 05/15/2019	Source: U.S. Army Corps of Engineers
Date Data Arrived at EDR: 05/21/2019	Telephone: 202-528-4285
Date Made Active in Reports: 08/08/2019	Last EDR Contact: 11/19/2019
Number of Days to Update: 79	Next Scheduled EDR Contact: 03/02/2020
	Data Release Frequency: Varies

DOD: Department of Defense Sites

This data set consists of federally owned or administered lands, administered by the Department of Defense, that have any area equal to or greater than 640 acres of the United States, Puerto Rico, and the U.S. Virgin Islands.

Date of Government Version: 12/31/2005	Source: USGS
Date Data Arrived at EDR: 11/10/2006	Telephone: 888-275-8747
Date Made Active in Reports: 01/11/2007	Last EDR Contact: 01/10/2020
Number of Days to Update: 62	Next Scheduled EDR Contact: 04/20/2020
	Data Release Frequency: Semi-Annually

FEDLAND: Federal and Indian Lands

Federally and Indian administrated lands of the United States. Lands included are administrated by: Army Corps of Engineers, Bureau of Reclamation, National Wild and Scenic River, National Wildlife Refuge, Public Domain Land, Wilderness, Wilderness Study Area, Wildlife Management Area, Bureau of Indian Affairs, Bureau of Land Management, Department of Justice, Forest Service, Fish and Wildlife Service, National Park Service.

Date of Government Version: 04/02/2018	Source: U.S. Geological Survey
Date Data Arrived at EDR: 04/11/2018	Telephone: 888-275-8747
Date Made Active in Reports: 11/06/2019	Last EDR Contact: 01/09/2020
Number of Days to Update: 574	Next Scheduled EDR Contact: 04/20/2020
	Data Release Frequency: N/A

SCRD DRYCLEANERS: State Coalition for Remediation of Drycleaners Listing

The State Coalition for Remediation of Drycleaners was established in 1998, with support from the U.S. EPA Office of Superfund Remediation and Technology Innovation. It is comprised of representatives of states with established drycleaner remediation programs. Currently the member states are Alabama, Connecticut, Florida, Illinois, Kansas, Minnesota, Missouri, North Carolina, Oregon, South Carolina, Tennessee, Texas, and Wisconsin.

GOVERNMENT RECORDS SEARCHED / DATA CURRENCY TRACKING

Date of Government Version: 01/01/2017
Date Data Arrived at EDR: 02/03/2017
Date Made Active in Reports: 04/07/2017
Number of Days to Update: 63

Source: Environmental Protection Agency
Telephone: 615-532-8599
Last EDR Contact: 12/02/2019
Next Scheduled EDR Contact: 02/24/2020
Data Release Frequency: Varies

US FIN ASSUR: Financial Assurance Information

All owners and operators of facilities that treat, store, or dispose of hazardous waste are required to provide proof that they will have sufficient funds to pay for the clean up, closure, and post-closure care of their facilities.

Date of Government Version: 09/23/2019
Date Data Arrived at EDR: 09/24/2019
Date Made Active in Reports: 12/20/2019
Number of Days to Update: 87

Source: Environmental Protection Agency
Telephone: 202-566-1917
Last EDR Contact: 12/19/2019
Next Scheduled EDR Contact: 04/06/2020
Data Release Frequency: Quarterly

EPA WATCH LIST: EPA WATCH LIST

EPA maintains a "Watch List" to facilitate dialogue between EPA, state and local environmental agencies on enforcement matters relating to facilities with alleged violations identified as either significant or high priority. Being on the Watch List does not mean that the facility has actually violated the law only that an investigation by EPA or a state or local environmental agency has led those organizations to allege that an unproven violation has in fact occurred. Being on the Watch List does not represent a higher level of concern regarding the alleged violations that were detected, but instead indicates cases requiring additional dialogue between EPA, state and local agencies - primarily because of the length of time the alleged violation has gone unaddressed or unresolved.

Date of Government Version: 08/30/2013
Date Data Arrived at EDR: 03/21/2014
Date Made Active in Reports: 06/17/2014
Number of Days to Update: 88

Source: Environmental Protection Agency
Telephone: 617-520-3000
Last EDR Contact: 10/31/2019
Next Scheduled EDR Contact: 02/17/2020
Data Release Frequency: Quarterly

2020 COR ACTION: 2020 Corrective Action Program List

The EPA has set ambitious goals for the RCRA Corrective Action program by creating the 2020 Corrective Action Universe. This RCRA cleanup baseline includes facilities expected to need corrective action. The 2020 universe contains a wide variety of sites. Some properties are heavily contaminated while others were contaminated but have since been cleaned up. Still others have not been fully investigated yet, and may require little or no remediation. Inclusion in the 2020 Universe does not necessarily imply failure on the part of a facility to meet its RCRA obligations.

Date of Government Version: 09/30/2017
Date Data Arrived at EDR: 05/08/2018
Date Made Active in Reports: 07/20/2018
Number of Days to Update: 73

Source: Environmental Protection Agency
Telephone: 703-308-4044
Last EDR Contact: 11/08/2019
Next Scheduled EDR Contact: 02/17/2020
Data Release Frequency: Varies

TSCA: Toxic Substances Control Act

Toxic Substances Control Act. TSCA identifies manufacturers and importers of chemical substances included on the TSCA Chemical Substance Inventory list. It includes data on the production volume of these substances by plant site.

Date of Government Version: 12/31/2016
Date Data Arrived at EDR: 06/21/2017
Date Made Active in Reports: 01/05/2018
Number of Days to Update: 198

Source: EPA
Telephone: 202-260-5521
Last EDR Contact: 12/20/2019
Next Scheduled EDR Contact: 03/30/2020
Data Release Frequency: Every 4 Years

TRIS: Toxic Chemical Release Inventory System

Toxic Release Inventory System. TRIS identifies facilities which release toxic chemicals to the air, water and land in reportable quantities under SARA Title III Section 313.

GOVERNMENT RECORDS SEARCHED / DATA CURRENCY TRACKING

Date of Government Version: 12/31/2017
Date Data Arrived at EDR: 11/16/2018
Date Made Active in Reports: 11/21/2019
Number of Days to Update: 370

Source: EPA
Telephone: 202-566-0250
Last EDR Contact: 11/22/2019
Next Scheduled EDR Contact: 03/02/2020
Data Release Frequency: Annually

SSTS: Section 7 Tracking Systems

Section 7 of the Federal Insecticide, Fungicide and Rodenticide Act, as amended (92 Stat. 829) requires all registered pesticide-producing establishments to submit a report to the Environmental Protection Agency by March 1st each year. Each establishment must report the types and amounts of pesticides, active ingredients and devices being produced, and those having been produced and sold or distributed in the past year.

Date of Government Version: 05/01/2019
Date Data Arrived at EDR: 10/23/2019
Date Made Active in Reports: 01/15/2020
Number of Days to Update: 84

Source: EPA
Telephone: 202-564-4203
Last EDR Contact: 10/23/2019
Next Scheduled EDR Contact: 02/03/2020
Data Release Frequency: Annually

ROD: Records Of Decision

Record of Decision. ROD documents mandate a permanent remedy at an NPL (Superfund) site containing technical and health information to aid in the cleanup.

Date of Government Version: 10/25/2019
Date Data Arrived at EDR: 11/07/2019
Date Made Active in Reports: 11/20/2019
Number of Days to Update: 13

Source: EPA
Telephone: 703-416-0223
Last EDR Contact: 01/03/2020
Next Scheduled EDR Contact: 03/16/2020
Data Release Frequency: Annually

RMP: Risk Management Plans

When Congress passed the Clean Air Act Amendments of 1990, it required EPA to publish regulations and guidance for chemical accident prevention at facilities using extremely hazardous substances. The Risk Management Program Rule (RMP Rule) was written to implement Section 112(r) of these amendments. The rule, which built upon existing industry codes and standards, requires companies of all sizes that use certain flammable and toxic substances to develop a Risk Management Program, which includes a(n): Hazard assessment that details the potential effects of an accidental release, an accident history of the last five years, and an evaluation of worst-case and alternative accidental releases; Prevention program that includes safety precautions and maintenance, monitoring, and employee training measures; and Emergency response program that spells out emergency health care, employee training measures and procedures for informing the public and response agencies (e.g the fire department) should an accident occur.

Date of Government Version: 04/25/2019
Date Data Arrived at EDR: 05/02/2019
Date Made Active in Reports: 05/23/2019
Number of Days to Update: 21

Source: Environmental Protection Agency
Telephone: 202-564-8600
Last EDR Contact: 10/21/2019
Next Scheduled EDR Contact: 02/03/2020
Data Release Frequency: Varies

RAATS: RCRA Administrative Action Tracking System

RCRA Administration Action Tracking System. RAATS contains records based on enforcement actions issued under RCRA pertaining to major violators and includes administrative and civil actions brought by the EPA. For administration actions after September 30, 1995, data entry in the RAATS database was discontinued. EPA will retain a copy of the database for historical records. It was necessary to terminate RAATS because a decrease in agency resources made it impossible to continue to update the information contained in the database.

Date of Government Version: 04/17/1995
Date Data Arrived at EDR: 07/03/1995
Date Made Active in Reports: 08/07/1995
Number of Days to Update: 35

Source: EPA
Telephone: 202-564-4104
Last EDR Contact: 06/02/2008
Next Scheduled EDR Contact: 09/01/2008
Data Release Frequency: No Update Planned

GOVERNMENT RECORDS SEARCHED / DATA CURRENCY TRACKING

PRP: Potentially Responsible Parties

A listing of verified Potentially Responsible Parties

Date of Government Version: 10/25/2019	Source: EPA
Date Data Arrived at EDR: 11/07/2019	Telephone: 202-564-6023
Date Made Active in Reports: 11/21/2019	Last EDR Contact: 01/03/2020
Number of Days to Update: 14	Next Scheduled EDR Contact: 02/17/2020
	Data Release Frequency: Quarterly

PADS: PCB Activity Database System

PCB Activity Database. PADS Identifies generators, transporters, commercial storers and/or brokers and disposers of PCB's who are required to notify the EPA of such activities.

Date of Government Version: 10/09/2019	Source: EPA
Date Data Arrived at EDR: 10/11/2019	Telephone: 202-566-0500
Date Made Active in Reports: 12/20/2019	Last EDR Contact: 01/10/2020
Number of Days to Update: 70	Next Scheduled EDR Contact: 04/20/2020
	Data Release Frequency: Annually

ICIS: Integrated Compliance Information System

The Integrated Compliance Information System (ICIS) supports the information needs of the national enforcement and compliance program as well as the unique needs of the National Pollutant Discharge Elimination System (NPDES) program.

Date of Government Version: 11/18/2016	Source: Environmental Protection Agency
Date Data Arrived at EDR: 11/23/2016	Telephone: 202-564-2501
Date Made Active in Reports: 02/10/2017	Last EDR Contact: 01/06/2020
Number of Days to Update: 79	Next Scheduled EDR Contact: 04/20/2020
	Data Release Frequency: Quarterly

FTTS: FIFRA/ TSCA Tracking System - FIFRA (Federal Insecticide, Fungicide, & Rodenticide Act)/TSCA (Toxic Substances Control Act)

FTTS tracks administrative cases and pesticide enforcement actions and compliance activities related to FIFRA, TSCA and EPCRA (Emergency Planning and Community Right-to-Know Act). To maintain currency, EDR contacts the Agency on a quarterly basis.

Date of Government Version: 04/09/2009	Source: EPA/Office of Prevention, Pesticides and Toxic Substances
Date Data Arrived at EDR: 04/16/2009	Telephone: 202-566-1667
Date Made Active in Reports: 05/11/2009	Last EDR Contact: 08/18/2017
Number of Days to Update: 25	Next Scheduled EDR Contact: 12/04/2017
	Data Release Frequency: No Update Planned

FTTS INSP: FIFRA/ TSCA Tracking System - FIFRA (Federal Insecticide, Fungicide, & Rodenticide Act)/TSCA (Toxic Substances Control Act)

A listing of FIFRA/TSCA Tracking System (FTTS) inspections and enforcements.

Date of Government Version: 04/09/2009	Source: EPA
Date Data Arrived at EDR: 04/16/2009	Telephone: 202-566-1667
Date Made Active in Reports: 05/11/2009	Last EDR Contact: 08/18/2017
Number of Days to Update: 25	Next Scheduled EDR Contact: 12/04/2017
	Data Release Frequency: No Update Planned

MLTS: Material Licensing Tracking System

MLTS is maintained by the Nuclear Regulatory Commission and contains a list of approximately 8,100 sites which possess or use radioactive materials and which are subject to NRC licensing requirements. To maintain currency, EDR contacts the Agency on a quarterly basis.

Date of Government Version: 10/25/2019	Source: Nuclear Regulatory Commission
Date Data Arrived at EDR: 10/25/2019	Telephone: 301-415-7169
Date Made Active in Reports: 01/15/2020	Last EDR Contact: 10/25/2019
Number of Days to Update: 82	Next Scheduled EDR Contact: 02/03/2020
	Data Release Frequency: Quarterly

GOVERNMENT RECORDS SEARCHED / DATA CURRENCY TRACKING

COAL ASH DOE: Steam-Electric Plant Operation Data

A listing of power plants that store ash in surface ponds.

Date of Government Version: 12/31/2018	Source: Department of Energy
Date Data Arrived at EDR: 12/04/2019	Telephone: 202-586-8719
Date Made Active in Reports: 01/15/2020	Last EDR Contact: 12/04/2019
Number of Days to Update: 42	Next Scheduled EDR Contact: 03/16/2020
	Data Release Frequency: Varies

COAL ASH EPA: Coal Combustion Residues Surface Impoundments List

A listing of coal combustion residues surface impoundments with high hazard potential ratings.

Date of Government Version: 01/12/2017	Source: Environmental Protection Agency
Date Data Arrived at EDR: 03/05/2019	Telephone: N/A
Date Made Active in Reports: 11/11/2019	Last EDR Contact: 11/25/2019
Number of Days to Update: 251	Next Scheduled EDR Contact: 03/16/2020
	Data Release Frequency: Varies

PCB TRANSFORMER: PCB Transformer Registration Database

The database of PCB transformer registrations that includes all PCB registration submittals.

Date of Government Version: 05/24/2017	Source: Environmental Protection Agency
Date Data Arrived at EDR: 11/30/2017	Telephone: 202-566-0517
Date Made Active in Reports: 12/15/2017	Last EDR Contact: 11/06/2019
Number of Days to Update: 15	Next Scheduled EDR Contact: 02/17/2020
	Data Release Frequency: Varies

RADINFO: Radiation Information Database

The Radiation Information Database (RADINFO) contains information about facilities that are regulated by U.S. Environmental Protection Agency (EPA) regulations for radiation and radioactivity.

Date of Government Version: 07/01/2019	Source: Environmental Protection Agency
Date Data Arrived at EDR: 07/01/2019	Telephone: 202-343-9775
Date Made Active in Reports: 09/23/2019	Last EDR Contact: 12/20/2019
Number of Days to Update: 84	Next Scheduled EDR Contact: 04/13/2020
	Data Release Frequency: Quarterly

HIST FTTS: FIFRA/TSCA Tracking System Administrative Case Listing

A complete administrative case listing from the FIFRA/TSCA Tracking System (FTTS) for all ten EPA regions. The information was obtained from the National Compliance Database (NCDB). NCDB supports the implementation of FIFRA (Federal Insecticide, Fungicide, and Rodenticide Act) and TSCA (Toxic Substances Control Act). Some EPA regions are now closing out records. Because of that, and the fact that some EPA regions are not providing EPA Headquarters with updated records, it was decided to create a HIST FTTS database. It included records that may not be included in the newer FTTS database updates. This database is no longer updated.

Date of Government Version: 10/19/2006	Source: Environmental Protection Agency
Date Data Arrived at EDR: 03/01/2007	Telephone: 202-564-2501
Date Made Active in Reports: 04/10/2007	Last EDR Contact: 12/17/2007
Number of Days to Update: 40	Next Scheduled EDR Contact: 03/17/2008
	Data Release Frequency: No Update Planned

HIST FTTS INSP: FIFRA/TSCA Tracking System Inspection & Enforcement Case Listing

A complete inspection and enforcement case listing from the FIFRA/TSCA Tracking System (FTTS) for all ten EPA regions. The information was obtained from the National Compliance Database (NCDB). NCDB supports the implementation of FIFRA (Federal Insecticide, Fungicide, and Rodenticide Act) and TSCA (Toxic Substances Control Act). Some EPA regions are now closing out records. Because of that, and the fact that some EPA regions are not providing EPA Headquarters with updated records, it was decided to create a HIST FTTS database. It included records that may not be included in the newer FTTS database updates. This database is no longer updated.

GOVERNMENT RECORDS SEARCHED / DATA CURRENCY TRACKING

Date of Government Version: 10/19/2006
Date Data Arrived at EDR: 03/01/2007
Date Made Active in Reports: 04/10/2007
Number of Days to Update: 40

Source: Environmental Protection Agency
Telephone: 202-564-2501
Last EDR Contact: 12/17/2008
Next Scheduled EDR Contact: 03/17/2008
Data Release Frequency: No Update Planned

DOT OPS: Incident and Accident Data

Department of Transportation, Office of Pipeline Safety Incident and Accident data.

Date of Government Version: 10/01/2019
Date Data Arrived at EDR: 10/29/2019
Date Made Active in Reports: 01/15/2020
Number of Days to Update: 78

Source: Department of Transportation, Office of Pipeline Safety
Telephone: 202-366-4595
Last EDR Contact: 10/29/2019
Next Scheduled EDR Contact: 02/10/2020
Data Release Frequency: Quarterly

CONSENT: Superfund (CERCLA) Consent Decrees

Major legal settlements that establish responsibility and standards for cleanup at NPL (Superfund) sites. Released periodically by United States District Courts after settlement by parties to litigation matters.

Date of Government Version: 09/30/2019
Date Data Arrived at EDR: 10/09/2019
Date Made Active in Reports: 12/20/2019
Number of Days to Update: 72

Source: Department of Justice, Consent Decree Library
Telephone: Varies
Last EDR Contact: 01/06/2020
Next Scheduled EDR Contact: 04/20/2020
Data Release Frequency: Varies

BRS: Biennial Reporting System

The Biennial Reporting System is a national system administered by the EPA that collects data on the generation and management of hazardous waste. BRS captures detailed data from two groups: Large Quantity Generators (LQG) and Treatment, Storage, and Disposal Facilities.

Date of Government Version: 12/31/2015
Date Data Arrived at EDR: 02/22/2017
Date Made Active in Reports: 09/28/2017
Number of Days to Update: 218

Source: EPA/NTIS
Telephone: 800-424-9346
Last EDR Contact: 12/16/2019
Next Scheduled EDR Contact: 04/06/2020
Data Release Frequency: Biennially

INDIAN RESERV: Indian Reservations

This map layer portrays Indian administered lands of the United States that have any area equal to or greater than 640 acres.

Date of Government Version: 12/31/2014
Date Data Arrived at EDR: 07/14/2015
Date Made Active in Reports: 01/10/2017
Number of Days to Update: 546

Source: USGS
Telephone: 202-208-3710
Last EDR Contact: 01/07/2020
Next Scheduled EDR Contact: 04/20/2020
Data Release Frequency: Semi-Annually

FUSRAP: Formerly Utilized Sites Remedial Action Program

DOE established the Formerly Utilized Sites Remedial Action Program (FUSRAP) in 1974 to remediate sites where radioactive contamination remained from Manhattan Project and early U.S. Atomic Energy Commission (AEC) operations.

Date of Government Version: 08/08/2017
Date Data Arrived at EDR: 09/11/2018
Date Made Active in Reports: 09/14/2018
Number of Days to Update: 3

Source: Department of Energy
Telephone: 202-586-3559
Last EDR Contact: 11/04/2019
Next Scheduled EDR Contact: 02/17/2020
Data Release Frequency: Varies

UMTRA: Uranium Mill Tailings Sites

Uranium ore was mined by private companies for federal government use in national defense programs. When the mills shut down, large piles of the sand-like material (mill tailings) remain after uranium has been extracted from the ore. Levels of human exposure to radioactive materials from the piles are low; however, in some cases tailings were used as construction materials before the potential health hazards of the tailings were recognized.

GOVERNMENT RECORDS SEARCHED / DATA CURRENCY TRACKING

Date of Government Version: 08/01/2019
Date Data Arrived at EDR: 08/21/2019
Date Made Active in Reports: 11/11/2019
Number of Days to Update: 82

Source: Department of Energy
Telephone: 505-845-0011
Last EDR Contact: 11/15/2019
Next Scheduled EDR Contact: 03/02/2020
Data Release Frequency: Varies

LEAD SMELTER 1: Lead Smelter Sites

A listing of former lead smelter site locations.

Date of Government Version: 10/25/2019
Date Data Arrived at EDR: 11/07/2019
Date Made Active in Reports: 11/20/2019
Number of Days to Update: 13

Source: Environmental Protection Agency
Telephone: 703-603-8787
Last EDR Contact: 01/03/2020
Next Scheduled EDR Contact: 04/13/2020
Data Release Frequency: Varies

LEAD SMELTER 2: Lead Smelter Sites

A list of several hundred sites in the U.S. where secondary lead smelting was done from 1931 and 1964. These sites may pose a threat to public health through ingestion or inhalation of contaminated soil or dust

Date of Government Version: 04/05/2001
Date Data Arrived at EDR: 10/27/2010
Date Made Active in Reports: 12/02/2010
Number of Days to Update: 36

Source: American Journal of Public Health
Telephone: 703-305-6451
Last EDR Contact: 12/02/2009
Next Scheduled EDR Contact: N/A
Data Release Frequency: No Update Planned

US AIRS (AFS): Aerometric Information Retrieval System Facility Subsystem (AFS)

The database is a sub-system of Aerometric Information Retrieval System (AIRS). AFS contains compliance data on air pollution point sources regulated by the U.S. EPA and/or state and local air regulatory agencies. This information comes from source reports by various stationary sources of air pollution, such as electric power plants, steel mills, factories, and universities, and provides information about the air pollutants they produce. Action, air program, air program pollutant, and general level plant data. It is used to track emissions and compliance data from industrial plants.

Date of Government Version: 10/12/2016
Date Data Arrived at EDR: 10/26/2016
Date Made Active in Reports: 02/03/2017
Number of Days to Update: 100

Source: EPA
Telephone: 202-564-2496
Last EDR Contact: 09/26/2017
Next Scheduled EDR Contact: 01/08/2018
Data Release Frequency: Annually

US AIRS MINOR: Air Facility System Data

A listing of minor source facilities.

Date of Government Version: 10/12/2016
Date Data Arrived at EDR: 10/26/2016
Date Made Active in Reports: 02/03/2017
Number of Days to Update: 100

Source: EPA
Telephone: 202-564-2496
Last EDR Contact: 09/26/2017
Next Scheduled EDR Contact: 01/08/2018
Data Release Frequency: Annually

US MINES: Mines Master Index File

Contains all mine identification numbers issued for mines active or opened since 1971. The data also includes violation information.

Date of Government Version: 08/01/2019
Date Data Arrived at EDR: 08/27/2019
Date Made Active in Reports: 11/11/2019
Number of Days to Update: 76

Source: Department of Labor, Mine Safety and Health Administration
Telephone: 303-231-5959
Last EDR Contact: 11/25/2019
Next Scheduled EDR Contact: 03/09/2020
Data Release Frequency: Semi-Annually

MINES VIOLATIONS: MSHA Violation Assessment Data

Mines violation and assessment information. Department of Labor, Mine Safety & Health Administration.

GOVERNMENT RECORDS SEARCHED / DATA CURRENCY TRACKING

Date of Government Version: 09/17/2019
Date Data Arrived at EDR: 09/18/2019
Date Made Active in Reports: 12/03/2019
Number of Days to Update: 76

Source: DOL, Mine Safety & Health Admi
Telephone: 202-693-9424
Last EDR Contact: 12/02/2019
Next Scheduled EDR Contact: 03/16/2020
Data Release Frequency: Quarterly

US MINES 2: Ferrous and Nonferrous Metal Mines Database Listing

This map layer includes ferrous (ferrous metal mines are facilities that extract ferrous metals, such as iron ore or molybdenum) and nonferrous (Nonferrous metal mines are facilities that extract nonferrous metals, such as gold, silver, copper, zinc, and lead) metal mines in the United States.

Date of Government Version: 12/05/2005
Date Data Arrived at EDR: 02/29/2008
Date Made Active in Reports: 04/18/2008
Number of Days to Update: 49

Source: USGS
Telephone: 703-648-7709
Last EDR Contact: 11/22/2019
Next Scheduled EDR Contact: 03/09/2020
Data Release Frequency: Varies

US MINES 3: Active Mines & Mineral Plants Database Listing

Active Mines and Mineral Processing Plant operations for commodities monitored by the Minerals Information Team of the USGS.

Date of Government Version: 04/14/2011
Date Data Arrived at EDR: 06/08/2011
Date Made Active in Reports: 09/13/2011
Number of Days to Update: 97

Source: USGS
Telephone: 703-648-7709
Last EDR Contact: 11/22/2019
Next Scheduled EDR Contact: 03/09/2020
Data Release Frequency: Varies

ABANDONED MINES: Abandoned Mines

An inventory of land and water impacted by past mining (primarily coal mining) is maintained by OSMRE to provide information needed to implement the Surface Mining Control and Reclamation Act of 1977 (SMCRA). The inventory contains information on the location, type, and extent of AML impacts, as well as, information on the cost associated with the reclamation of those problems. The inventory is based upon field surveys by State, Tribal, and OSMRE program officials. It is dynamic to the extent that it is modified as new problems are identified and existing problems are reclaimed.

Date of Government Version: 09/10/2019
Date Data Arrived at EDR: 09/10/2019
Date Made Active in Reports: 10/17/2019
Number of Days to Update: 37

Source: Department of Interior
Telephone: 202-208-2609
Last EDR Contact: 12/04/2019
Next Scheduled EDR Contact: 03/23/2020
Data Release Frequency: Quarterly

FINDS: Facility Index System/Facility Registry System

Facility Index System. FINDS contains both facility information and 'pointers' to other sources that contain more detail. EDR includes the following FINDS databases in this report: PCS (Permit Compliance System), AIRS (Aerometric Information Retrieval System), DOCKET (Enforcement Docket used to manage and track information on civil judicial enforcement cases for all environmental statutes), FURS (Federal Underground Injection Control), C-DOCKET (Criminal Docket System used to track criminal enforcement actions for all environmental statutes), FFIS (Federal Facilities Information System), STATE (State Environmental Laws and Statutes), and PADS (PCB Activity Data System).

Date of Government Version: 08/12/2019
Date Data Arrived at EDR: 09/04/2019
Date Made Active in Reports: 12/03/2019
Number of Days to Update: 90

Source: EPA
Telephone: (415) 947-8000
Last EDR Contact: 12/04/2019
Next Scheduled EDR Contact: 03/16/2020
Data Release Frequency: Quarterly

DOCKET HWC: Hazardous Waste Compliance Docket Listing

A complete list of the Federal Agency Hazardous Waste Compliance Docket Facilities.

Date of Government Version: 05/31/2018
Date Data Arrived at EDR: 07/26/2018
Date Made Active in Reports: 10/05/2018
Number of Days to Update: 71

Source: Environmental Protection Agency
Telephone: 202-564-0527
Last EDR Contact: 11/20/2019
Next Scheduled EDR Contact: 03/09/2020
Data Release Frequency: Varies

GOVERNMENT RECORDS SEARCHED / DATA CURRENCY TRACKING

ECHO: Enforcement & Compliance History Information

ECHO provides integrated compliance and enforcement information for about 800,000 regulated facilities nationwide.

Date of Government Version: 10/06/2019	Source: Environmental Protection Agency
Date Data Arrived at EDR: 10/08/2019	Telephone: 202-564-2280
Date Made Active in Reports: 01/02/2020	Last EDR Contact: 01/07/2020
Number of Days to Update: 86	Next Scheduled EDR Contact: 04/20/2020
	Data Release Frequency: Quarterly

UXO: Unexploded Ordnance Sites

A listing of unexploded ordnance site locations

Date of Government Version: 12/31/2017	Source: Department of Defense
Date Data Arrived at EDR: 01/17/2019	Telephone: 703-704-1564
Date Made Active in Reports: 04/01/2019	Last EDR Contact: 01/13/2020
Number of Days to Update: 74	Next Scheduled EDR Contact: 04/27/2020
	Data Release Frequency: Varies

FUELS PROGRAM: EPA Fuels Program Registered Listing

This listing includes facilities that are registered under the Part 80 (Code of Federal Regulations) EPA Fuels Programs. All companies now are required to submit new and updated registrations.

Date of Government Version: 08/19/2019	Source: EPA
Date Data Arrived at EDR: 08/20/2019	Telephone: 800-385-6164
Date Made Active in Reports: 11/11/2019	Last EDR Contact: 11/19/2019
Number of Days to Update: 83	Next Scheduled EDR Contact: 03/02/2020
	Data Release Frequency: Quarterly

CA BOND EXP. PLAN: Bond Expenditure Plan

Department of Health Services developed a site-specific expenditure plan as the basis for an appropriation of Hazardous Substance Cleanup Bond Act funds. It is not updated.

Date of Government Version: 01/01/1989	Source: Department of Health Services
Date Data Arrived at EDR: 07/27/1994	Telephone: 916-255-2118
Date Made Active in Reports: 08/02/1994	Last EDR Contact: 05/31/1994
Number of Days to Update: 6	Next Scheduled EDR Contact: N/A
	Data Release Frequency: No Update Planned

CORTESE: "Cortese" Hazardous Waste & Substances Sites List

The sites for the list are designated by the State Water Resource Control Board (LUST), the Integrated Waste Board (SWF/LS), and the Department of Toxic Substances Control (Cal-Sites).

Date of Government Version: 09/23/2019	Source: CAL EPA/Office of Emergency Information
Date Data Arrived at EDR: 09/24/2019	Telephone: 916-323-3400
Date Made Active in Reports: 11/06/2019	Last EDR Contact: 12/20/2019
Number of Days to Update: 43	Next Scheduled EDR Contact: 04/06/2020
	Data Release Frequency: Quarterly

CUPA SAN FRANCISCO CO: CUPA Facility Listing

Cupa facilities

Date of Government Version: 10/31/2019	Source: San Francisco County Department of Environmental Health
Date Data Arrived at EDR: 11/01/2019	Telephone: 415-252-3896
Date Made Active in Reports: 12/11/2019	Last EDR Contact: 10/31/2019
Number of Days to Update: 40	Next Scheduled EDR Contact: 02/17/2020
	Data Release Frequency: Varies

CUPA LIVERMORE-PLEASANTON: CUPA Facility Listing

list of facilities associated with the various CUPA programs in Livermore-Pleasanton

GOVERNMENT RECORDS SEARCHED / DATA CURRENCY TRACKING

Date of Government Version: 05/01/2019
Date Data Arrived at EDR: 05/14/2019
Date Made Active in Reports: 07/17/2019
Number of Days to Update: 64

Source: Livermore-Pleasanton Fire Department
Telephone: 925-454-2361
Last EDR Contact: 11/14/2019
Next Scheduled EDR Contact: 02/24/2020
Data Release Frequency: Varies

DRYCLEANERS: Cleaner Facilities

A list of drycleaner related facilities that have EPA ID numbers. These are facilities with certain SIC codes: power laundries, family and commercial; garment pressing and cleaner's agents; linen supply; coin-operated laundries and cleaning; drycleaning plants, except rugs; carpet and upholster cleaning; industrial launderers; laundry and garment services.

Date of Government Version: 09/06/2019
Date Data Arrived at EDR: 10/11/2019
Date Made Active in Reports: 12/12/2019
Number of Days to Update: 62

Source: Department of Toxic Substance Control
Telephone: 916-327-4498
Last EDR Contact: 12/02/2019
Next Scheduled EDR Contact: 03/16/2020
Data Release Frequency: Annually

DRYCLEAN SOUTH COAST: South Coast Air Quality Management District Drycleaner Listing

A listing of dry cleaners in the South Coast Air Quality Management District

Date of Government Version: 09/27/2019
Date Data Arrived at EDR: 10/01/2019
Date Made Active in Reports: 11/07/2019
Number of Days to Update: 37

Source: South Coast Air Quality Management District
Telephone: 909-396-3211
Last EDR Contact: 11/20/2019
Next Scheduled EDR Contact: 03/09/2020
Data Release Frequency: Varies

DRYCLEAN AVAQMD: Antelope Valley Air Quality Management District Drycleaner Listing

A listing of dry cleaners in the Antelope Valley Air Quality Management District.

Date of Government Version: 08/28/2019
Date Data Arrived at EDR: 08/30/2019
Date Made Active in Reports: 10/29/2019
Number of Days to Update: 60

Source: Antelope Valley Air Quality Management District
Telephone: 661-723-8070
Last EDR Contact: 12/02/2019
Next Scheduled EDR Contact: 03/16/2020
Data Release Frequency: Varies

EMI: Emissions Inventory Data

Toxics and criteria pollutant emissions data collected by the ARB and local air pollution agencies.

Date of Government Version: 12/31/2017
Date Data Arrived at EDR: 06/24/2019
Date Made Active in Reports: 08/22/2019
Number of Days to Update: 59

Source: California Air Resources Board
Telephone: 916-322-2990
Last EDR Contact: 12/19/2019
Next Scheduled EDR Contact: 03/29/2020
Data Release Frequency: Varies

ENF: Enforcement Action Listing

A listing of Water Board Enforcement Actions. Formal is everything except Oral/Verbal Communication, Notice of Violation, Expedited Payment Letter, and Staff Enforcement Letter.

Date of Government Version: 07/19/2019
Date Data Arrived at EDR: 07/22/2019
Date Made Active in Reports: 09/26/2019
Number of Days to Update: 66

Source: State Water Resources Control Board
Telephone: 916-445-9379
Last EDR Contact: 10/30/2019
Next Scheduled EDR Contact: 02/02/2020
Data Release Frequency: Varies

Financial Assurance 1: Financial Assurance Information Listing

Financial Assurance information

Date of Government Version: 10/17/2019
Date Data Arrived at EDR: 10/22/2019
Date Made Active in Reports: 01/02/2020
Number of Days to Update: 72

Source: Department of Toxic Substances Control
Telephone: 916-255-3628
Last EDR Contact: 01/17/2020
Next Scheduled EDR Contact: 05/04/2020
Data Release Frequency: Varies

GOVERNMENT RECORDS SEARCHED / DATA CURRENCY TRACKING

Financial Assurance 2: Financial Assurance Information Listing

A listing of financial assurance information for solid waste facilities. Financial assurance is intended to ensure that resources are available to pay for the cost of closure, post-closure care, and corrective measures if the owner or operator of a regulated facility is unable or unwilling to pay.

Date of Government Version: 11/08/2019	Source: California Integrated Waste Management Board
Date Data Arrived at EDR: 11/12/2019	Telephone: 916-341-6066
Date Made Active in Reports: 01/08/2020	Last EDR Contact: 11/07/2019
Number of Days to Update: 57	Next Scheduled EDR Contact: 02/24/2020
	Data Release Frequency: Varies

HAZNET: Facility and Manifest Data

Facility and Manifest Data. The data is extracted from the copies of hazardous waste manifests received each year by the DTSC. The annual volume of manifests is typically 700,000 - 1,000,000 annually, representing approximately 350,000 - 500,000 shipments. Data are from the manifests submitted without correction, and therefore many contain some invalid values for data elements such as generator ID, TSD ID, waste category, and disposal method. This database begins with calendar year 1993.

Date of Government Version: 12/31/2017	Source: California Environmental Protection Agency
Date Data Arrived at EDR: 05/29/2019	Telephone: 916-255-1136
Date Made Active in Reports: 07/22/2019	Last EDR Contact: 01/09/2020
Number of Days to Update: 54	Next Scheduled EDR Contact: 04/20/2020
	Data Release Frequency: Annually

ICE: ICE

Contains data pertaining to the Permitted Facilities with Inspections / Enforcements sites tracked in Envirostor.

Date of Government Version: 08/19/2019	Source: Department of Toxic Substances Control
Date Data Arrived at EDR: 08/20/2019	Telephone: 877-786-9427
Date Made Active in Reports: 10/18/2019	Last EDR Contact: 11/19/2019
Number of Days to Update: 59	Next Scheduled EDR Contact: 03/02/2020
	Data Release Frequency: Quarterly

HIST CORTESE: Hazardous Waste & Substance Site List

The sites for the list are designated by the State Water Resource Control Board [LUST], the Integrated Waste Board [SWF/LS], and the Department of Toxic Substances Control [CALSITES]. This listing is no longer updated by the state agency.

Date of Government Version: 04/01/2001	Source: Department of Toxic Substances Control
Date Data Arrived at EDR: 01/22/2009	Telephone: 916-323-3400
Date Made Active in Reports: 04/08/2009	Last EDR Contact: 01/22/2009
Number of Days to Update: 76	Next Scheduled EDR Contact: N/A
	Data Release Frequency: No Update Planned

HWP: EnviroStor Permitted Facilities Listing

Detailed information on permitted hazardous waste facilities and corrective action ("cleanups") tracked in EnviroStor.

Date of Government Version: 08/19/2019	Source: Department of Toxic Substances Control
Date Data Arrived at EDR: 08/20/2019	Telephone: 916-323-3400
Date Made Active in Reports: 10/18/2019	Last EDR Contact: 11/19/2019
Number of Days to Update: 59	Next Scheduled EDR Contact: 03/02/2020
	Data Release Frequency: Quarterly

HWT: Registered Hazardous Waste Transporter Database

A listing of hazardous waste transporters. In California, unless specifically exempted, it is unlawful for any person to transport hazardous wastes unless the person holds a valid registration issued by DTSC. A hazardous waste transporter registration is valid for one year and is assigned a unique registration number.

Date of Government Version: 10/07/2019	Source: Department of Toxic Substances Control
Date Data Arrived at EDR: 10/08/2019	Telephone: 916-440-7145
Date Made Active in Reports: 11/07/2019	Last EDR Contact: 01/07/2020
Number of Days to Update: 30	Next Scheduled EDR Contact: 04/20/2020
	Data Release Frequency: Quarterly

GOVERNMENT RECORDS SEARCHED / DATA CURRENCY TRACKING

MINES: Mines Site Location Listing

A listing of mine site locations from the Office of Mine Reclamation.

Date of Government Version: 09/09/2019	Source: Department of Conservation
Date Data Arrived at EDR: 09/09/2019	Telephone: 916-322-1080
Date Made Active in Reports: 11/05/2019	Last EDR Contact: 12/10/2019
Number of Days to Update: 57	Next Scheduled EDR Contact: 03/23/2020
	Data Release Frequency: Quarterly

MWMP: Medical Waste Management Program Listing

The Medical Waste Management Program (MWMP) ensures the proper handling and disposal of medical waste by permitting and inspecting medical waste Offsite Treatment Facilities (PDF) and Transfer Stations (PDF) throughout the state. MWMP also oversees all Medical Waste Transporters.

Date of Government Version: 07/19/2019	Source: Department of Public Health
Date Data Arrived at EDR: 09/04/2019	Telephone: 916-558-1784
Date Made Active in Reports: 11/05/2019	Last EDR Contact: 12/04/2019
Number of Days to Update: 62	Next Scheduled EDR Contact: 03/16/2020
	Data Release Frequency: Varies

NPDES: NPDES Permits Listing

A listing of NPDES permits, including stormwater.

Date of Government Version: 11/11/2019	Source: State Water Resources Control Board
Date Data Arrived at EDR: 11/12/2019	Telephone: 916-445-9379
Date Made Active in Reports: 01/08/2020	Last EDR Contact: 11/12/2019
Number of Days to Update: 57	Next Scheduled EDR Contact: 02/24/2020
	Data Release Frequency: Quarterly

PEST LIC: Pesticide Regulation Licenses Listing

A listing of licenses and certificates issued by the Department of Pesticide Regulation. The DPR issues licenses and/or certificates to: Persons and businesses that apply or sell pesticides; Pest control dealers and brokers; Persons who advise on agricultural pesticide applications.

Date of Government Version: 09/03/2019	Source: Department of Pesticide Regulation
Date Data Arrived at EDR: 09/04/2019	Telephone: 916-445-4038
Date Made Active in Reports: 11/05/2019	Last EDR Contact: 12/04/2019
Number of Days to Update: 62	Next Scheduled EDR Contact: 03/16/2020
	Data Release Frequency: Quarterly

PROC: Certified Processors Database

A listing of certified processors.

Date of Government Version: 09/09/2019	Source: Department of Conservation
Date Data Arrived at EDR: 09/09/2019	Telephone: 916-323-3836
Date Made Active in Reports: 11/05/2019	Last EDR Contact: 12/10/2019
Number of Days to Update: 57	Next Scheduled EDR Contact: 03/23/2020
	Data Release Frequency: Quarterly

NOTIFY 65: Proposition 65 Records

Listings of all Proposition 65 incidents reported to counties by the State Water Resources Control Board and the Regional Water Quality Control Board. This database is no longer updated by the reporting agency.

Date of Government Version: 09/16/2019	Source: State Water Resources Control Board
Date Data Arrived at EDR: 09/18/2019	Telephone: 916-445-3846
Date Made Active in Reports: 11/06/2019	Last EDR Contact: 12/11/2019
Number of Days to Update: 49	Next Scheduled EDR Contact: 03/30/2020
	Data Release Frequency: No Update Planned

GOVERNMENT RECORDS SEARCHED / DATA CURRENCY TRACKING

UIC: UIC Listing

A listing of wells identified as underground injection wells, in the California Oil and Gas Wells database.

Date of Government Version: 08/20/2019	Source: Department of Conservation
Date Data Arrived at EDR: 08/20/2019	Telephone: 916-445-2408
Date Made Active in Reports: 11/18/2019	Last EDR Contact: 12/10/2019
Number of Days to Update: 90	Next Scheduled EDR Contact: 03/23/2020
	Data Release Frequency: Varies

UIC GEO: Underground Injection Control Sites (GEOTRACKER)

Underground control injection sites

Date of Government Version: 09/09/2019	Source: State Water Resource Control Board
Date Data Arrived at EDR: 09/09/2019	Telephone: 866-480-1028
Date Made Active in Reports: 11/01/2019	Last EDR Contact: 12/10/2019
Number of Days to Update: 53	Next Scheduled EDR Contact: 03/23/2020
	Data Release Frequency: Varies

WASTEWATER PITS: Oil Wastewater Pits Listing

Water officials discovered that oil producers have been dumping chemical-laden wastewater into hundreds of unlined pits that are operating without proper permits. Inspections completed by the Central Valley Regional Water Quality Control Board revealed the existence of previously unidentified waste sites. The water boards review found that more than one-third of the region's active disposal pits are operating without permission.

Date of Government Version: 05/08/2018	Source: RWQCB, Central Valley Region
Date Data Arrived at EDR: 07/11/2018	Telephone: 559-445-5577
Date Made Active in Reports: 09/13/2018	Last EDR Contact: 01/07/2020
Number of Days to Update: 64	Next Scheduled EDR Contact: 04/20/2020
	Data Release Frequency: Varies

WDS: Waste Discharge System

Sites which have been issued waste discharge requirements.

Date of Government Version: 06/19/2007	Source: State Water Resources Control Board
Date Data Arrived at EDR: 06/20/2007	Telephone: 916-341-5227
Date Made Active in Reports: 06/29/2007	Last EDR Contact: 11/14/2019
Number of Days to Update: 9	Next Scheduled EDR Contact: 03/02/2020
	Data Release Frequency: No Update Planned

WIP: Well Investigation Program Case List

Well Investigation Program case in the San Gabriel and San Fernando Valley area.

Date of Government Version: 07/03/2009	Source: Los Angeles Water Quality Control Board
Date Data Arrived at EDR: 07/21/2009	Telephone: 213-576-6726
Date Made Active in Reports: 08/03/2009	Last EDR Contact: 12/17/2019
Number of Days to Update: 13	Next Scheduled EDR Contact: 04/06/2020
	Data Release Frequency: No Update Planned

MILITARY PRIV SITES: Military Privatized Sites (GEOTRACKER)

Military privatized sites

Date of Government Version: 09/09/2019	Source: State Water Resources Control Board
Date Data Arrived at EDR: 09/09/2019	Telephone: 866-480-1028
Date Made Active in Reports: 11/01/2019	Last EDR Contact: 12/10/2019
Number of Days to Update: 53	Next Scheduled EDR Contact: 03/23/2020
	Data Release Frequency: Varies

PROJECT: Project Sites (GEOTRACKER)

Projects sites

GOVERNMENT RECORDS SEARCHED / DATA CURRENCY TRACKING

Date of Government Version: 09/09/2019
Date Data Arrived at EDR: 09/09/2019
Date Made Active in Reports: 11/01/2019
Number of Days to Update: 53

Source: State Water Resources Control Board
Telephone: 866-480-1028
Last EDR Contact: 12/10/2019
Next Scheduled EDR Contact: 03/23/2020
Data Release Frequency: Varies

WDR: Waste Discharge Requirements Listing

In general, the Waste Discharge Requirements (WDRs) Program (sometimes also referred to as the "Non Chapter 15 (Non 15) Program") regulates point discharges that are exempt pursuant to Subsection 20090 of Title 27 and not subject to the Federal Water Pollution Control Act. Exemptions from Title 27 may be granted for nine categories of discharges (e.g., sewage, wastewater, etc.) that meet, and continue to meet, the preconditions listed for each specific exemption. The scope of the WDRs Program also includes the discharge of wastes classified as inert, pursuant to section 20230 of Title 27.

Date of Government Version: 09/09/2019
Date Data Arrived at EDR: 09/09/2019
Date Made Active in Reports: 11/06/2019
Number of Days to Update: 58

Source: State Water Resources Control Board
Telephone: 916-341-5810
Last EDR Contact: 12/10/2019
Next Scheduled EDR Contact: 03/23/2020
Data Release Frequency: Quarterly

CIWQS: California Integrated Water Quality System

The California Integrated Water Quality System (CIWQS) is a computer system used by the State and Regional Water Quality Control Boards to track information about places of environmental interest, manage permits and other orders, track inspections, and manage violations and enforcement activities.

Date of Government Version: 09/03/2019
Date Data Arrived at EDR: 09/04/2019
Date Made Active in Reports: 11/05/2019
Number of Days to Update: 62

Source: State Water Resources Control Board
Telephone: 866-794-4977
Last EDR Contact: 12/04/2019
Next Scheduled EDR Contact: 03/16/2020
Data Release Frequency: Varies

CERS: CalEPA Regulated Site Portal Data

The CalEPA Regulated Site Portal database combines data about environmentally regulated sites and facilities in California into a single database. It combines data from a variety of state and federal databases, and provides an overview of regulated activities across the spectrum of environmental programs for any given location in California. These activities include hazardous materials and waste, state and federal cleanups, impacted ground and surface waters, and toxic materials

Date of Government Version: 10/21/2019
Date Data Arrived at EDR: 10/22/2019
Date Made Active in Reports: 01/03/2020
Number of Days to Update: 73

Source: California Environmental Protection Agency
Telephone: 916-323-2514
Last EDR Contact: 10/22/2019
Next Scheduled EDR Contact: 02/03/2020
Data Release Frequency: Varies

NON-CASE INFO: Non-Case Information Sites (GEOTRACKER)

Non-Case Information sites

Date of Government Version: 09/09/2019
Date Data Arrived at EDR: 09/09/2019
Date Made Active in Reports: 11/01/2019
Number of Days to Update: 53

Source: State Water Resources Control Board
Telephone: 866-480-1028
Last EDR Contact: 12/10/2019
Next Scheduled EDR Contact: 03/23/2020
Data Release Frequency: Varies

OTHER OIL GAS: Other Oil & Gas Projects Sites (GEOTRACKER)

Other Oil & Gas Projects sites

Date of Government Version: 09/09/2019
Date Data Arrived at EDR: 09/09/2019
Date Made Active in Reports: 11/01/2019
Number of Days to Update: 53

Source: State Water Resources Control Board
Telephone: 866-480-1028
Last EDR Contact: 12/10/2019
Next Scheduled EDR Contact: 03/23/2020
Data Release Frequency: Varies

GOVERNMENT RECORDS SEARCHED / DATA CURRENCY TRACKING

PROD WATER PONDS: Produced Water Ponds Sites (GEOTRACKER)

Produced water ponds sites

Date of Government Version: 09/09/2019

Date Data Arrived at EDR: 09/09/2019

Date Made Active in Reports: 11/01/2019

Number of Days to Update: 53

Source: State Water Resources Control Board

Telephone: 866-480-1028

Last EDR Contact: 12/10/2019

Next Scheduled EDR Contact: 03/23/2020

Data Release Frequency: Varies

SAMPLING POINT: Sampling Point ? Public Sites (GEOTRACKER)

Sampling point - public sites

Date of Government Version: 09/09/2019

Date Data Arrived at EDR: 09/09/2019

Date Made Active in Reports: 11/01/2019

Number of Days to Update: 53

Source: State Water Resources Control Board

Telephone: 866-480-1028

Last EDR Contact: 12/10/2019

Next Scheduled EDR Contact: 03/23/2020

Data Release Frequency: Varies

WELL STIM PROJ: Well Stimulation Project (GEOTRACKER)

Includes areas of groundwater monitoring plans, a depiction of the monitoring network, and the facilities, boundaries, and subsurface characteristics of the oilfield and the features (oil and gas wells, produced water ponds, UIC wells, water supply wells, etc?) being monitored

Date of Government Version: 09/09/2019

Date Data Arrived at EDR: 09/09/2019

Date Made Active in Reports: 11/01/2019

Number of Days to Update: 53

Source: State Water Resources Control Board

Telephone: 866-480-1028

Last EDR Contact: 12/10/2019

Next Scheduled EDR Contact: 03/23/2020

Data Release Frequency: Varies

MINES MRDS: Mineral Resources Data System

Mineral Resources Data System

Date of Government Version: 04/06/2018

Date Data Arrived at EDR: 10/21/2019

Date Made Active in Reports: 10/24/2019

Number of Days to Update: 3

Source: USGS

Telephone: 703-648-6533

Last EDR Contact: 11/22/2019

Next Scheduled EDR Contact: 03/09/2020

Data Release Frequency: Varies

EDR HIGH RISK HISTORICAL RECORDS

EDR Exclusive Records

EDR MGP: EDR Proprietary Manufactured Gas Plants

The EDR Proprietary Manufactured Gas Plant Database includes records of coal gas plants (manufactured gas plants) compiled by EDR's researchers. Manufactured gas sites were used in the United States from the 1800's to 1950's to produce a gas that could be distributed and used as fuel. These plants used whale oil, rosin, coal, or a mixture of coal, oil, and water that also produced a significant amount of waste. Many of the byproducts of the gas production, such as coal tar (oily waste containing volatile and non-volatile chemicals), sludges, oils and other compounds are potentially hazardous to human health and the environment. The byproduct from this process was frequently disposed of directly at the plant site and can remain or spread slowly, serving as a continuous source of soil and groundwater contamination.

Date of Government Version: N/A

Date Data Arrived at EDR: N/A

Date Made Active in Reports: N/A

Number of Days to Update: N/A

Source: EDR, Inc.

Telephone: N/A

Last EDR Contact: N/A

Next Scheduled EDR Contact: N/A

Data Release Frequency: No Update Planned

EDR Hist Auto: EDR Exclusive Historical Auto Stations

EDR has searched selected national collections of business directories and has collected listings of potential gas station/filling station/service station sites that were available to EDR researchers. EDR's review was limited to those categories of sources that might, in EDR's opinion, include gas station/filling station/service station establishments. The categories reviewed included, but were not limited to gas, gas station, gasoline station, filling station, auto, automobile repair, auto service station, service station, etc. This database falls within a category of information EDR classifies as "High Risk Historical Records", or HRHR. EDR's HRHR effort presents unique and sometimes proprietary data about past sites and operations that typically create environmental concerns, but may not show up in current government records searches.

GOVERNMENT RECORDS SEARCHED / DATA CURRENCY TRACKING

Date of Government Version: N/A
Date Data Arrived at EDR: N/A
Date Made Active in Reports: N/A
Number of Days to Update: N/A

Source: EDR, Inc.
Telephone: N/A
Last EDR Contact: N/A
Next Scheduled EDR Contact: N/A
Data Release Frequency: Varies

EDR Hist Cleaner: EDR Exclusive Historical Cleaners

EDR has searched selected national collections of business directories and has collected listings of potential dry cleaner sites that were available to EDR researchers. EDR's review was limited to those categories of sources that might, in EDR's opinion, include dry cleaning establishments. The categories reviewed included, but were not limited to dry cleaners, cleaners, laundry, laundromat, cleaning/laundry, wash & dry etc. This database falls within a category of information EDR classifies as "High Risk Historical Records", or HRHR. EDR's HRHR effort presents unique and sometimes proprietary data about past sites and operations that typically create environmental concerns, but may not show up in current government records searches.

Date of Government Version: N/A
Date Data Arrived at EDR: N/A
Date Made Active in Reports: N/A
Number of Days to Update: N/A

Source: EDR, Inc.
Telephone: N/A
Last EDR Contact: N/A
Next Scheduled EDR Contact: N/A
Data Release Frequency: Varies

EDR RECOVERED GOVERNMENT ARCHIVES

Exclusive Recovered Govt. Archives

RGA LF: Recovered Government Archive Solid Waste Facilities List

The EDR Recovered Government Archive Landfill database provides a list of landfills derived from historical databases and includes many records that no longer appear in current government lists. Compiled from Records formerly available from the Department of Resources Recycling and Recovery in California.

Date of Government Version: N/A
Date Data Arrived at EDR: 07/01/2013
Date Made Active in Reports: 01/13/2014
Number of Days to Update: 196

Source: Department of Resources Recycling and Recovery
Telephone: N/A
Last EDR Contact: 06/01/2012
Next Scheduled EDR Contact: N/A
Data Release Frequency: Varies

RGA LUST: Recovered Government Archive Leaking Underground Storage Tank

The EDR Recovered Government Archive Leaking Underground Storage Tank database provides a list of LUST incidents derived from historical databases and includes many records that no longer appear in current government lists. Compiled from Records formerly available from the State Water Resources Control Board in California.

Date of Government Version: N/A
Date Data Arrived at EDR: 07/01/2013
Date Made Active in Reports: 12/30/2013
Number of Days to Update: 182

Source: State Water Resources Control Board
Telephone: N/A
Last EDR Contact: 06/01/2012
Next Scheduled EDR Contact: N/A
Data Release Frequency: Varies

COUNTY RECORDS

ALAMEDA COUNTY:

CS ALAMEDA: Contaminated Sites

A listing of contaminated sites overseen by the Toxic Release Program (oil and groundwater contamination from chemical releases and spills) and the Leaking Underground Storage Tank Program (soil and ground water contamination from leaking petroleum USTs).

Date of Government Version: 01/09/2019
Date Data Arrived at EDR: 01/11/2019
Date Made Active in Reports: 03/05/2019
Number of Days to Update: 53

Source: Alameda County Environmental Health Services
Telephone: 510-567-6700
Last EDR Contact: 01/06/2020
Next Scheduled EDR Contact: 04/20/2020
Data Release Frequency: Semi-Annually

GOVERNMENT RECORDS SEARCHED / DATA CURRENCY TRACKING

UST ALAMEDA: Underground Tanks

Underground storage tank sites located in Alameda county.

Date of Government Version: 10/02/2019
Date Data Arrived at EDR: 10/03/2019
Date Made Active in Reports: 11/06/2019
Number of Days to Update: 34

Source: Alameda County Environmental Health Services
Telephone: 510-567-6700
Last EDR Contact: 01/06/2020
Next Scheduled EDR Contact: 04/24/2047
Data Release Frequency: Semi-Annually

AMADOR COUNTY:

CUPA AMADOR: CUPA Facility List Cupa Facility List

Date of Government Version: 09/06/2019
Date Data Arrived at EDR: 09/10/2019
Date Made Active in Reports: 10/31/2019
Number of Days to Update: 51

Source: Amador County Environmental Health
Telephone: 209-223-6439
Last EDR Contact: 12/02/2019
Next Scheduled EDR Contact: 03/16/2020
Data Release Frequency: Varies

BUTTE COUNTY:

CUPA BUTTE: CUPA Facility Listing Cupa facility list.

Date of Government Version: 04/21/2017
Date Data Arrived at EDR: 04/25/2017
Date Made Active in Reports: 08/09/2017
Number of Days to Update: 106

Source: Public Health Department
Telephone: 530-538-7149
Last EDR Contact: 01/06/2020
Next Scheduled EDR Contact: 04/20/2020
Data Release Frequency: No Update Planned

CALVERAS COUNTY:

CUPA CALVERAS: CUPA Facility Listing Cupa Facility Listing

Date of Government Version: 08/05/2019
Date Data Arrived at EDR: 08/07/2019
Date Made Active in Reports: 10/09/2019
Number of Days to Update: 63

Source: Calveras County Environmental Health
Telephone: 209-754-6399
Last EDR Contact: 12/03/2019
Next Scheduled EDR Contact: 04/06/2020
Data Release Frequency: Quarterly

COLUSA COUNTY:

CUPA COLUSA: CUPA Facility List Cupa facility list.

Date of Government Version: 08/14/2019
Date Data Arrived at EDR: 08/20/2019
Date Made Active in Reports: 10/18/2019
Number of Days to Update: 59

Source: Health & Human Services
Telephone: 530-458-0396
Last EDR Contact: 10/31/2019
Next Scheduled EDR Contact: 02/17/2020
Data Release Frequency: Semi-Annually

CONTRA COSTA COUNTY:

GOVERNMENT RECORDS SEARCHED / DATA CURRENCY TRACKING

SL CONTRA COSTA: Site List

List includes sites from the underground tank, hazardous waste generator and business plan/2185 programs.

Date of Government Version: 08/20/2019
Date Data Arrived at EDR: 08/23/2019
Date Made Active in Reports: 10/22/2019
Number of Days to Update: 60

Source: Contra Costa Health Services Department
Telephone: 925-646-2286
Last EDR Contact: 10/28/2019
Next Scheduled EDR Contact: 02/10/2020
Data Release Frequency: Semi-Annually

DEL NORTE COUNTY:

CUPA DEL NORTE: CUPA Facility List Cupa Facility list

Date of Government Version: 10/11/2019
Date Data Arrived at EDR: 10/29/2019
Date Made Active in Reports: 12/11/2019
Number of Days to Update: 43

Source: Del Norte County Environmental Health Division
Telephone: 707-465-0426
Last EDR Contact: 10/25/2019
Next Scheduled EDR Contact: 02/10/2020
Data Release Frequency: Varies

EL DORADO COUNTY:

CUPA EL DORADO: CUPA Facility List CUPA facility list.

Date of Government Version: 09/06/2019
Date Data Arrived at EDR: 09/12/2019
Date Made Active in Reports: 10/31/2019
Number of Days to Update: 49

Source: El Dorado County Environmental Management Department
Telephone: 530-621-6623
Last EDR Contact: 10/28/2019
Next Scheduled EDR Contact: 02/10/2020
Data Release Frequency: Varies

FRESNO COUNTY:

CUPA FRESNO: CUPA Resources List

Certified Unified Program Agency. CUPA's are responsible for implementing a unified hazardous materials and hazardous waste management regulatory program. The agency provides oversight of businesses that deal with hazardous materials, operate underground storage tanks or aboveground storage tanks.

Date of Government Version: 10/08/2019
Date Data Arrived at EDR: 10/10/2019
Date Made Active in Reports: 12/11/2019
Number of Days to Update: 62

Source: Dept. of Community Health
Telephone: 559-445-3271
Last EDR Contact: 01/03/2020
Next Scheduled EDR Contact: 04/13/2020
Data Release Frequency: Semi-Annually

GLENN COUNTY:

CUPA GLENN: CUPA Facility List Cupa facility list

Date of Government Version: 01/22/2018
Date Data Arrived at EDR: 01/24/2018
Date Made Active in Reports: 03/14/2018
Number of Days to Update: 49

Source: Glenn County Air Pollution Control District
Telephone: 830-934-6500
Last EDR Contact: 01/17/2020
Next Scheduled EDR Contact: 05/04/2020
Data Release Frequency: No Update Planned

HUMBOLDT COUNTY:

GOVERNMENT RECORDS SEARCHED / DATA CURRENCY TRACKING

CUPA HUMBOLDT: CUPA Facility List CUPA facility list.

Date of Government Version: 07/08/2019
Date Data Arrived at EDR: 07/10/2019
Date Made Active in Reports: 09/20/2019
Number of Days to Update: 72

Source: Humboldt County Environmental Health
Telephone: N/A
Last EDR Contact: 10/30/2019
Next Scheduled EDR Contact: 03/02/2020
Data Release Frequency: Semi-Annually

IMPERIAL COUNTY:

CUPA IMPERIAL: CUPA Facility List Cupa facility list.

Date of Government Version: 10/17/2019
Date Data Arrived at EDR: 10/22/2019
Date Made Active in Reports: 01/02/2020
Number of Days to Update: 72

Source: San Diego Border Field Office
Telephone: 760-339-2777
Last EDR Contact: 01/17/2020
Next Scheduled EDR Contact: 05/04/2020
Data Release Frequency: Varies

INYO COUNTY:

CUPA INYO: CUPA Facility List Cupa facility list.

Date of Government Version: 04/02/2018
Date Data Arrived at EDR: 04/03/2018
Date Made Active in Reports: 06/14/2018
Number of Days to Update: 72

Source: Inyo County Environmental Health Services
Telephone: 760-878-0238
Last EDR Contact: 11/14/2019
Next Scheduled EDR Contact: 06/04/2018
Data Release Frequency: Varies

KERN COUNTY:

UST KERN: Underground Storage Tank Sites & Tank Listing Kern County Sites and Tanks Listing.

Date of Government Version: 10/28/2019
Date Data Arrived at EDR: 11/05/2019
Date Made Active in Reports: 01/08/2020
Number of Days to Update: 64

Source: Kern County Environment Health Services Department
Telephone: 661-862-8700
Last EDR Contact: 10/31/2019
Next Scheduled EDR Contact: 02/17/2020
Data Release Frequency: Quarterly

KINGS COUNTY:

CUPA KINGS: CUPA Facility List

A listing of sites included in the county's Certified Unified Program Agency database. California's Secretary for Environmental Protection established the unified hazardous materials and hazardous waste regulatory program as required by chapter 6.11 of the California Health and Safety Code. The Unified Program consolidates the administration, permits, inspections, and enforcement activities.

Date of Government Version: 08/14/2019
Date Data Arrived at EDR: 08/20/2019
Date Made Active in Reports: 10/18/2019
Number of Days to Update: 59

Source: Kings County Department of Public Health
Telephone: 559-584-1411
Last EDR Contact: 11/25/2019
Next Scheduled EDR Contact: 03/02/2020
Data Release Frequency: Varies

LAKE COUNTY:

GOVERNMENT RECORDS SEARCHED / DATA CURRENCY TRACKING

CUPA LAKE: CUPA Facility List Cupa facility list

Date of Government Version: 08/16/2019
Date Data Arrived at EDR: 08/20/2019
Date Made Active in Reports: 10/18/2019
Number of Days to Update: 59

Source: Lake County Environmental Health
Telephone: 707-263-1164
Last EDR Contact: 01/08/2020
Next Scheduled EDR Contact: 04/27/2020
Data Release Frequency: Varies

LASSEN COUNTY:

CUPA LASSEN: CUPA Facility List Cupa facility list

Date of Government Version: 07/22/2019
Date Data Arrived at EDR: 07/23/2019
Date Made Active in Reports: 09/26/2019
Number of Days to Update: 65

Source: Lassen County Environmental Health
Telephone: 530-251-8528
Last EDR Contact: 01/17/2020
Next Scheduled EDR Contact: 05/04/2020
Data Release Frequency: Varies

LOS ANGELES COUNTY:

AOCONCERN: Key Areas of Concerns in Los Angeles County

San Gabriel Valley areas where VOC contamination is at or above the MCL as designated by region 9 EPA office. Date of Government Version: 3/30/2009 Exide Site area is a cleanup plan of lead-impacted soil surrounding the former Exide Facility as designated by the DTSC. Date of Government Version: 7/17/2017

Date of Government Version: 03/30/2009
Date Data Arrived at EDR: 03/31/2009
Date Made Active in Reports: 10/23/2009
Number of Days to Update: 206

Source: N/A
Telephone: N/A
Last EDR Contact: 12/11/2019
Next Scheduled EDR Contact: 03/30/2020
Data Release Frequency: No Update Planned

HMS LOS ANGELES: HMS: Street Number List

Industrial Waste and Underground Storage Tank Sites.

Date of Government Version: 09/26/2019
Date Data Arrived at EDR: 10/04/2019
Date Made Active in Reports: 11/07/2019
Number of Days to Update: 34

Source: Department of Public Works
Telephone: 626-458-3517
Last EDR Contact: 01/06/2020
Next Scheduled EDR Contact: 04/20/2020
Data Release Frequency: Semi-Annually

LF LOS ANGELES: List of Solid Waste Facilities Solid Waste Facilities in Los Angeles County.

Date of Government Version: 10/15/2019
Date Data Arrived at EDR: 10/16/2019
Date Made Active in Reports: 12/12/2019
Number of Days to Update: 57

Source: La County Department of Public Works
Telephone: 818-458-5185
Last EDR Contact: 01/14/2020
Next Scheduled EDR Contact: 04/27/2020
Data Release Frequency: Varies

LF LOS ANGELES CITY: City of Los Angeles Landfills

Landfills owned and maintained by the City of Los Angeles.

Date of Government Version: 01/01/2019
Date Data Arrived at EDR: 01/15/2019
Date Made Active in Reports: 03/07/2019
Number of Days to Update: 51

Source: Engineering & Construction Division
Telephone: 213-473-7869
Last EDR Contact: 01/13/2020
Next Scheduled EDR Contact: 04/27/2020
Data Release Frequency: Varies

GOVERNMENT RECORDS SEARCHED / DATA CURRENCY TRACKING

LOS ANGELES AST: Active & Inactive AST Inventory

A listing of active & inactive above ground petroleum storage tank site locations, located in the City of Los Angeles.

Date of Government Version: 06/01/2019	Source: Los Angeles Fire Department
Date Data Arrived at EDR: 06/25/2019	Telephone: 213-978-3800
Date Made Active in Reports: 08/22/2019	Last EDR Contact: 12/20/2019
Number of Days to Update: 58	Next Scheduled EDR Contact: 04/06/2020
	Data Release Frequency: Varies

LOS ANGELES CO LF METHANE: Methane Producing Landfills

This data was created on April 30, 2012 to represent known disposal sites in Los Angeles County that may produce and emanate methane gas. The shapefile contains disposal sites within Los Angeles County that once accepted degradable refuse material. Information used to create this data was extracted from a landfill survey performed by County Engineers (Major Waste System Map, 1973) as well as historical records from CalRecycle, Regional Water Quality Control Board, and Los Angeles County Department of Public Health

Date of Government Version: 04/30/2012	Source: Los Angeles County Department of Public Works
Date Data Arrived at EDR: 04/17/2019	Telephone: 626-458-6973
Date Made Active in Reports: 05/29/2019	Last EDR Contact: 01/17/2020
Number of Days to Update: 42	Next Scheduled EDR Contact: 04/27/2020
	Data Release Frequency: No Update Planned

LOS ANGELES HM: Active & Inactive Hazardous Materials Inventory

A listing of active & inactive hazardous materials facility locations, located in the City of Los Angeles.

Date of Government Version: 06/01/2019	Source: Los Angeles Fire Department
Date Data Arrived at EDR: 06/25/2019	Telephone: 213-978-3800
Date Made Active in Reports: 08/22/2019	Last EDR Contact: 12/20/2019
Number of Days to Update: 58	Next Scheduled EDR Contact: 04/06/2020
	Data Release Frequency: Varies

LOS ANGELES UST: Active & Inactive UST Inventory

A listing of active & inactive underground storage tank site locations and underground storage tank historical sites, located in the City of Los Angeles.

Date of Government Version: 06/01/2019	Source: Los Angeles Fire Department
Date Data Arrived at EDR: 06/25/2019	Telephone: 213-978-3800
Date Made Active in Reports: 08/22/2019	Last EDR Contact: 12/20/2019
Number of Days to Update: 58	Next Scheduled EDR Contact: 04/06/2020
	Data Release Frequency: Varies

SITE MIT LOS ANGELES: Site Mitigation List

Industrial sites that have had some sort of spill or complaint.

Date of Government Version: 10/01/2019	Source: Community Health Services
Date Data Arrived at EDR: 10/29/2019	Telephone: 323-890-7806
Date Made Active in Reports: 01/08/2020	Last EDR Contact: 01/14/2020
Number of Days to Update: 71	Next Scheduled EDR Contact: 04/27/2020
	Data Release Frequency: Annually

UST EL SEGUNDO: City of El Segundo Underground Storage Tank

Underground storage tank sites located in El Segundo city.

Date of Government Version: 01/21/2017	Source: City of El Segundo Fire Department
Date Data Arrived at EDR: 04/19/2017	Telephone: 310-524-2236
Date Made Active in Reports: 05/10/2017	Last EDR Contact: 01/13/2020
Number of Days to Update: 21	Next Scheduled EDR Contact: 04/27/2020
	Data Release Frequency: No Update Planned

GOVERNMENT RECORDS SEARCHED / DATA CURRENCY TRACKING

UST LONG BEACH: City of Long Beach Underground Storage Tank
Underground storage tank sites located in the city of Long Beach.

Date of Government Version: 04/22/2019	Source: City of Long Beach Fire Department
Date Data Arrived at EDR: 04/23/2019	Telephone: 562-570-2563
Date Made Active in Reports: 06/27/2019	Last EDR Contact: 01/17/2020
Number of Days to Update: 65	Next Scheduled EDR Contact: 05/04/2020
	Data Release Frequency: Varies

UST TORRANCE: City of Torrance Underground Storage Tank
Underground storage tank sites located in the city of Torrance.

Date of Government Version: 06/27/2019	Source: City of Torrance Fire Department
Date Data Arrived at EDR: 07/30/2019	Telephone: 310-618-2973
Date Made Active in Reports: 10/02/2019	Last EDR Contact: 01/17/2020
Number of Days to Update: 64	Next Scheduled EDR Contact: 05/04/2020
	Data Release Frequency: Semi-Annually

MADERA COUNTY:

CUPA MADERA: CUPA Facility List

A listing of sites included in the county's Certified Unified Program Agency database. California's Secretary for Environmental Protection established the unified hazardous materials and hazardous waste regulatory program as required by chapter 6.11 of the California Health and Safety Code. The Unified Program consolidates the administration, permits, inspections, and enforcement activities.

Date of Government Version: 08/22/2019	Source: Madera County Environmental Health
Date Data Arrived at EDR: 08/26/2019	Telephone: 559-675-7823
Date Made Active in Reports: 10/29/2019	Last EDR Contact: 11/14/2019
Number of Days to Update: 64	Next Scheduled EDR Contact: 03/02/2020
	Data Release Frequency: Varies

MARIN COUNTY:

UST MARIN: Underground Storage Tank Sites
Currently permitted USTs in Marin County.

Date of Government Version: 09/26/2018	Source: Public Works Department Waste Management
Date Data Arrived at EDR: 10/04/2018	Telephone: 415-473-6647
Date Made Active in Reports: 11/02/2018	Last EDR Contact: 12/19/2019
Number of Days to Update: 29	Next Scheduled EDR Contact: 04/13/2020
	Data Release Frequency: Semi-Annually

MERCED COUNTY:

CUPA MERCED: CUPA Facility List
CUPA facility list.

Date of Government Version: 11/18/2019	Source: Merced County Environmental Health
Date Data Arrived at EDR: 11/20/2019	Telephone: 209-381-1094
Date Made Active in Reports: 01/03/2020	Last EDR Contact: 11/14/2019
Number of Days to Update: 44	Next Scheduled EDR Contact: 03/02/2020
	Data Release Frequency: Varies

MONO COUNTY:

GOVERNMENT RECORDS SEARCHED / DATA CURRENCY TRACKING

CUPA MONO: CUPA Facility List CUPA Facility List

Date of Government Version: 08/21/2019
Date Data Arrived at EDR: 09/03/2019
Date Made Active in Reports: 10/31/2019
Number of Days to Update: 58

Source: Mono County Health Department
Telephone: 760-932-5580
Last EDR Contact: 11/20/2019
Next Scheduled EDR Contact: 03/09/2020
Data Release Frequency: Varies

MONTEREY COUNTY:

CUPA MONTEREY: CUPA Facility Listing

CUPA Program listing from the Environmental Health Division.

Date of Government Version: 11/06/2019
Date Data Arrived at EDR: 11/07/2019
Date Made Active in Reports: 01/08/2020
Number of Days to Update: 50

Source: Monterey County Health Department
Telephone: 831-796-1297
Last EDR Contact: 12/19/2019
Next Scheduled EDR Contact: 04/13/2020
Data Release Frequency: Varies

NAPA COUNTY:

LUST NAPA: Sites With Reported Contamination

A listing of leaking underground storage tank sites located in Napa county.

Date of Government Version: 01/09/2017
Date Data Arrived at EDR: 01/11/2017
Date Made Active in Reports: 03/02/2017
Number of Days to Update: 50

Source: Napa County Department of Environmental Management
Telephone: 707-253-4269
Last EDR Contact: 11/20/2019
Next Scheduled EDR Contact: 03/09/2020
Data Release Frequency: No Update Planned

UST NAPA: Closed and Operating Underground Storage Tank Sites

Underground storage tank sites located in Napa county.

Date of Government Version: 09/05/2019
Date Data Arrived at EDR: 09/09/2019
Date Made Active in Reports: 10/31/2019
Number of Days to Update: 52

Source: Napa County Department of Environmental Management
Telephone: 707-253-4269
Last EDR Contact: 11/20/2019
Next Scheduled EDR Contact: 03/09/2020
Data Release Frequency: No Update Planned

NEVADA COUNTY:

CUPA NEVADA: CUPA Facility List

CUPA facility list.

Date of Government Version: 10/30/2019
Date Data Arrived at EDR: 10/30/2019
Date Made Active in Reports: 12/11/2019
Number of Days to Update: 42

Source: Community Development Agency
Telephone: 530-265-1467
Last EDR Contact: 10/25/2019
Next Scheduled EDR Contact: 02/10/2020
Data Release Frequency: Varies

ORANGE COUNTY:

IND_SITE ORANGE: List of Industrial Site Cleanups

Petroleum and non-petroleum spills.

GOVERNMENT RECORDS SEARCHED / DATA CURRENCY TRACKING

Date of Government Version: 07/10/2019
Date Data Arrived at EDR: 08/07/2019
Date Made Active in Reports: 10/09/2019
Number of Days to Update: 63

Source: Health Care Agency
Telephone: 714-834-3446
Last EDR Contact: 11/04/2019
Next Scheduled EDR Contact: 02/17/2020
Data Release Frequency: Annually

LUST ORANGE: List of Underground Storage Tank Cleanups
Orange County Underground Storage Tank Cleanups (LUST).

Date of Government Version: 07/10/2019
Date Data Arrived at EDR: 08/09/2019
Date Made Active in Reports: 10/09/2019
Number of Days to Update: 61

Source: Health Care Agency
Telephone: 714-834-3446
Last EDR Contact: 11/04/2019
Next Scheduled EDR Contact: 02/17/2020
Data Release Frequency: Quarterly

UST ORANGE: List of Underground Storage Tank Facilities
Orange County Underground Storage Tank Facilities (UST).

Date of Government Version: 10/04/2019
Date Data Arrived at EDR: 11/05/2019
Date Made Active in Reports: 01/08/2020
Number of Days to Update: 64

Source: Health Care Agency
Telephone: 714-834-3446
Last EDR Contact: 11/05/2019
Next Scheduled EDR Contact: 02/17/2020
Data Release Frequency: Quarterly

PLACER COUNTY:

MS PLACER: Master List of Facilities

List includes aboveground tanks, underground tanks and cleanup sites.

Date of Government Version: 09/03/2019
Date Data Arrived at EDR: 09/05/2019
Date Made Active in Reports: 11/05/2019
Number of Days to Update: 61

Source: Placer County Health and Human Services
Telephone: 530-745-2363
Last EDR Contact: 12/02/2019
Next Scheduled EDR Contact: 03/16/2020
Data Release Frequency: Semi-Annually

PLUMAS COUNTY:

CUPA PLUMAS: CUPA Facility List

Plumas County CUPA Program facilities.

Date of Government Version: 03/31/2019
Date Data Arrived at EDR: 04/23/2019
Date Made Active in Reports: 06/26/2019
Number of Days to Update: 64

Source: Plumas County Environmental Health
Telephone: 530-283-6355
Last EDR Contact: 01/17/2020
Next Scheduled EDR Contact: 05/04/2020
Data Release Frequency: Varies

RIVERSIDE COUNTY:

LUST RIVERSIDE: Listing of Underground Tank Cleanup Sites
Riverside County Underground Storage Tank Cleanup Sites (LUST).

Date of Government Version: 10/17/2019
Date Data Arrived at EDR: 10/22/2019
Date Made Active in Reports: 12/13/2019
Number of Days to Update: 52

Source: Department of Environmental Health
Telephone: 951-358-5055
Last EDR Contact: 12/16/2019
Next Scheduled EDR Contact: 03/30/2020
Data Release Frequency: Quarterly

GOVERNMENT RECORDS SEARCHED / DATA CURRENCY TRACKING

UST RIVERSIDE: Underground Storage Tank Tank List

Underground storage tank sites located in Riverside county.

Date of Government Version: 10/17/2019
Date Data Arrived at EDR: 10/22/2019
Date Made Active in Reports: 01/03/2020
Number of Days to Update: 73

Source: Department of Environmental Health
Telephone: 951-358-5055
Last EDR Contact: 12/16/2019
Next Scheduled EDR Contact: 03/30/2020
Data Release Frequency: Quarterly

SACRAMENTO COUNTY:

CS SACRAMENTO: Toxic Site Clean-Up List

List of sites where unauthorized releases of potentially hazardous materials have occurred.

Date of Government Version: 08/06/2019
Date Data Arrived at EDR: 10/01/2019
Date Made Active in Reports: 11/07/2019
Number of Days to Update: 37

Source: Sacramento County Environmental Management
Telephone: 916-875-8406
Last EDR Contact: 12/23/2019
Next Scheduled EDR Contact: 04/13/2020
Data Release Frequency: Quarterly

ML SACRAMENTO: Master Hazardous Materials Facility List

Any business that has hazardous materials on site - hazardous material storage sites, underground storage tanks, waste generators.

Date of Government Version: 08/07/2019
Date Data Arrived at EDR: 10/01/2019
Date Made Active in Reports: 11/08/2019
Number of Days to Update: 38

Source: Sacramento County Environmental Management
Telephone: 916-875-8406
Last EDR Contact: 12/23/2019
Next Scheduled EDR Contact: 04/13/2020
Data Release Frequency: Quarterly

SAN BENITO COUNTY:

CUPA SAN BENITO: CUPA Facility List

Cupa facility list

Date of Government Version: 07/16/2019
Date Data Arrived at EDR: 07/16/2019
Date Made Active in Reports: 09/24/2019
Number of Days to Update: 70

Source: San Benito County Environmental Health
Telephone: N/A
Last EDR Contact: 11/14/2019
Next Scheduled EDR Contact: 02/17/2020
Data Release Frequency: Varies

SAN BERNARDINO COUNTY:

PERMITS SAN BERNARDINO: Hazardous Material Permits

This listing includes underground storage tanks, medical waste handlers/generators, hazardous materials handlers, hazardous waste generators, and waste oil generators/handlers.

Date of Government Version: 08/29/2019
Date Data Arrived at EDR: 08/30/2019
Date Made Active in Reports: 10/29/2019
Number of Days to Update: 60

Source: San Bernardino County Fire Department Hazardous Materials Division
Telephone: 909-387-3041
Last EDR Contact: 11/04/2019
Next Scheduled EDR Contact: 02/17/2020
Data Release Frequency: Quarterly

SAN DIEGO COUNTY:

GOVERNMENT RECORDS SEARCHED / DATA CURRENCY TRACKING

HMMD SAN DIEGO: Hazardous Materials Management Division Database

The database includes: HE58 - This report contains the business name, site address, business phone number, establishment 'H' permit number, type of permit, and the business status. HE17 - In addition to providing the same information provided in the HE58 listing, HE17 provides inspection dates, violations received by the establishment, hazardous waste generated, the quantity, method of storage, treatment/disposal of waste and the hauler, and information on underground storage tanks. Unauthorized Release List - Includes a summary of environmental contamination cases in San Diego County (underground tank cases, non-tank cases, groundwater contamination, and soil contamination are included.)

Date of Government Version: 09/03/2019
Date Data Arrived at EDR: 09/04/2019
Date Made Active in Reports: 11/05/2019
Number of Days to Update: 62

Source: Hazardous Materials Management Division
Telephone: 619-338-2268
Last EDR Contact: 12/04/2019
Next Scheduled EDR Contact: 03/16/2020
Data Release Frequency: Quarterly

LF SAN DIEGO: Solid Waste Facilities

San Diego County Solid Waste Facilities.

Date of Government Version: 04/18/2018
Date Data Arrived at EDR: 04/24/2018
Date Made Active in Reports: 06/19/2018
Number of Days to Update: 56

Source: Department of Health Services
Telephone: 619-338-2209
Last EDR Contact: 01/17/2020
Next Scheduled EDR Contact: 05/04/2020
Data Release Frequency: Varies

SAN DIEGO CO LOP: Local Oversight Program Listing

A listing of all LOP release sites that are or were under the County of San Diego's jurisdiction. Included are closed or transferred cases, open cases, and cases that did not have a case type indicated. The cases without a case type are mostly complaints; however, some of them could be LOP cases.

Date of Government Version: 10/16/2019
Date Data Arrived at EDR: 10/22/2019
Date Made Active in Reports: 12/13/2019
Number of Days to Update: 52

Source: Department of Environmental Health
Telephone: 858-505-6874
Last EDR Contact: 01/17/2020
Next Scheduled EDR Contact: 05/04/2020
Data Release Frequency: Varies

SAN DIEGO CO SAM: Environmental Case Listing

The listing contains all underground tank release cases and projects pertaining to properties contaminated with hazardous substances that are actively under review by the Site Assessment and Mitigation Program.

Date of Government Version: 03/23/2010
Date Data Arrived at EDR: 06/15/2010
Date Made Active in Reports: 07/09/2010
Number of Days to Update: 24

Source: San Diego County Department of Environmental Health
Telephone: 619-338-2371
Last EDR Contact: 11/25/2019
Next Scheduled EDR Contact: 03/16/2020
Data Release Frequency: No Update Planned

SAN FRANCISCO COUNTY:

LUST SAN FRANCISCO: Local Oversight Facilities

A listing of leaking underground storage tank sites located in San Francisco county.

Date of Government Version: 09/19/2008
Date Data Arrived at EDR: 09/19/2008
Date Made Active in Reports: 09/29/2008
Number of Days to Update: 10

Source: Department Of Public Health San Francisco County
Telephone: 415-252-3920
Last EDR Contact: 10/31/2019
Next Scheduled EDR Contact: 02/17/2020
Data Release Frequency: No Update Planned

UST SAN FRANCISCO: Underground Storage Tank Information

Underground storage tank sites located in San Francisco county.

GOVERNMENT RECORDS SEARCHED / DATA CURRENCY TRACKING

Date of Government Version: 08/01/2019
Date Data Arrived at EDR: 08/02/2019
Date Made Active in Reports: 10/08/2019
Number of Days to Update: 67

Source: Department of Public Health
Telephone: 415-252-3920
Last EDR Contact: 01/07/2020
Next Scheduled EDR Contact: 02/17/2020
Data Release Frequency: Quarterly

SAN JOAQUIN COUNTY:

UST SAN JOAQUIN: San Joaquin Co. UST

A listing of underground storage tank locations in San Joaquin county.

Date of Government Version: 06/22/2018
Date Data Arrived at EDR: 06/26/2018
Date Made Active in Reports: 07/11/2018
Number of Days to Update: 15

Source: Environmental Health Department
Telephone: N/A
Last EDR Contact: 12/11/2019
Next Scheduled EDR Contact: 03/30/2020
Data Release Frequency: Semi-Annually

SAN LUIS OBISPO COUNTY:

CUPA SAN LUIS OBISPO: CUPA Facility List Cupa Facility List.

Date of Government Version: 08/14/2019
Date Data Arrived at EDR: 08/20/2019
Date Made Active in Reports: 10/18/2019
Number of Days to Update: 59

Source: San Luis Obispo County Public Health Department
Telephone: 805-781-5596
Last EDR Contact: 12/11/2019
Next Scheduled EDR Contact: 03/02/2020
Data Release Frequency: Varies

SAN MATEO COUNTY:

BI SAN MATEO: Business Inventory

List includes Hazardous Materials Business Plan, hazardous waste generators, and underground storage tanks.

Date of Government Version: 09/03/2019
Date Data Arrived at EDR: 09/09/2019
Date Made Active in Reports: 11/05/2019
Number of Days to Update: 57

Source: San Mateo County Environmental Health Services Division
Telephone: 650-363-1921
Last EDR Contact: 12/10/2019
Next Scheduled EDR Contact: 03/23/2020
Data Release Frequency: Annually

LUST SAN MATEO: Fuel Leak List

A listing of leaking underground storage tank sites located in San Mateo county.

Date of Government Version: 03/29/2019
Date Data Arrived at EDR: 03/29/2019
Date Made Active in Reports: 05/29/2019
Number of Days to Update: 61

Source: San Mateo County Environmental Health Services Division
Telephone: 650-363-1921
Last EDR Contact: 12/05/2019
Next Scheduled EDR Contact: 03/23/2020
Data Release Frequency: Semi-Annually

SANTA BARBARA COUNTY:

CUPA SANTA BARBARA: CUPA Facility Listing

CUPA Program Listing from the Environmental Health Services division.

Date of Government Version: 09/08/2011
Date Data Arrived at EDR: 09/09/2011
Date Made Active in Reports: 10/07/2011
Number of Days to Update: 28

Source: Santa Barbara County Public Health Department
Telephone: 805-686-8167
Last EDR Contact: 11/14/2019
Next Scheduled EDR Contact: 03/02/2020
Data Release Frequency: No Update Planned

SANTA CLARA COUNTY:

GOVERNMENT RECORDS SEARCHED / DATA CURRENCY TRACKING

CUPA SANTA CLARA: Cupa Facility List Cupa facility list

Date of Government Version: 08/14/2019
Date Data Arrived at EDR: 08/20/2019
Date Made Active in Reports: 10/18/2019
Number of Days to Update: 59

Source: Department of Environmental Health
Telephone: 408-918-1973
Last EDR Contact: 11/14/2019
Next Scheduled EDR Contact: 03/02/2020
Data Release Frequency: Varies

HIST LUST SANTA CLARA: HIST LUST - Fuel Leak Site Activity Report

A listing of open and closed leaking underground storage tanks. This listing is no longer updated by the county. Leaking underground storage tanks are now handled by the Department of Environmental Health.

Date of Government Version: 03/29/2005
Date Data Arrived at EDR: 03/30/2005
Date Made Active in Reports: 04/21/2005
Number of Days to Update: 22

Source: Santa Clara Valley Water District
Telephone: 408-265-2600
Last EDR Contact: 03/23/2009
Next Scheduled EDR Contact: 06/22/2009
Data Release Frequency: No Update Planned

LUST SANTA CLARA: LOP Listing

A listing of leaking underground storage tanks located in Santa Clara county.

Date of Government Version: 03/03/2014
Date Data Arrived at EDR: 03/05/2014
Date Made Active in Reports: 03/18/2014
Number of Days to Update: 13

Source: Department of Environmental Health
Telephone: 408-918-3417
Last EDR Contact: 11/20/2019
Next Scheduled EDR Contact: 03/09/2020
Data Release Frequency: No Update Planned

SAN JOSE HAZMAT: Hazardous Material Facilities

Hazardous material facilities, including underground storage tank sites.

Date of Government Version: 10/30/2019
Date Data Arrived at EDR: 11/01/2019
Date Made Active in Reports: 01/08/2020
Number of Days to Update: 68

Source: City of San Jose Fire Department
Telephone: 408-535-7694
Last EDR Contact: 10/31/2019
Next Scheduled EDR Contact: 02/17/2020
Data Release Frequency: Annually

SANTA CRUZ COUNTY:

CUPA SANTA CRUZ: CUPA Facility List CUPA facility listing.

Date of Government Version: 01/21/2017
Date Data Arrived at EDR: 02/22/2017
Date Made Active in Reports: 05/23/2017
Number of Days to Update: 90

Source: Santa Cruz County Environmental Health
Telephone: 831-464-2761
Last EDR Contact: 11/14/2019
Next Scheduled EDR Contact: 03/02/2020
Data Release Frequency: Varies

SHASTA COUNTY:

CUPA SHASTA: CUPA Facility List Cupa Facility List.

Date of Government Version: 06/15/2017
Date Data Arrived at EDR: 06/19/2017
Date Made Active in Reports: 08/09/2017
Number of Days to Update: 51

Source: Shasta County Department of Resource Management
Telephone: 530-225-5789
Last EDR Contact: 11/14/2019
Next Scheduled EDR Contact: 03/02/2020
Data Release Frequency: Varies

SOLANO COUNTY:

GOVERNMENT RECORDS SEARCHED / DATA CURRENCY TRACKING

LUST SOLANO: Leaking Underground Storage Tanks

A listing of leaking underground storage tank sites located in Solano county.

Date of Government Version: 06/04/2019
Date Data Arrived at EDR: 06/06/2019
Date Made Active in Reports: 08/13/2019
Number of Days to Update: 68

Source: Solano County Department of Environmental Management
Telephone: 707-784-6770
Last EDR Contact: 11/25/2019
Next Scheduled EDR Contact: 03/16/2020
Data Release Frequency: Quarterly

UST SOLANO: Underground Storage Tanks

Underground storage tank sites located in Solano county.

Date of Government Version: 08/28/2019
Date Data Arrived at EDR: 08/30/2019
Date Made Active in Reports: 10/29/2019
Number of Days to Update: 60

Source: Solano County Department of Environmental Management
Telephone: 707-784-6770
Last EDR Contact: 12/02/2019
Next Scheduled EDR Contact: 03/16/2020
Data Release Frequency: Quarterly

SONOMA COUNTY:

CUPA SONOMA: Cupa Facility List

Cupa Facility list

Date of Government Version: 06/18/2019
Date Data Arrived at EDR: 06/25/2019
Date Made Active in Reports: 07/24/2019
Number of Days to Update: 29

Source: County of Sonoma Fire & Emergency Services Department
Telephone: 707-565-1174
Last EDR Contact: 11/14/2019
Next Scheduled EDR Contact: 04/06/2020
Data Release Frequency: Varies

LUST SONOMA: Leaking Underground Storage Tank Sites

A listing of leaking underground storage tank sites located in Sonoma county.

Date of Government Version: 10/01/2019
Date Data Arrived at EDR: 10/02/2019
Date Made Active in Reports: 11/07/2019
Number of Days to Update: 36

Source: Department of Health Services
Telephone: 707-565-6565
Last EDR Contact: 12/17/2019
Next Scheduled EDR Contact: 04/06/2020
Data Release Frequency: Quarterly

STANISLAUS COUNTY:

CUPA STANISLAUS: CUPA Facility List

Cupa facility list

Date of Government Version: 11/04/2019
Date Data Arrived at EDR: 11/07/2019
Date Made Active in Reports: 01/08/2020
Number of Days to Update: 62

Source: Stanislaus County Department of Environmental Protection
Telephone: 209-525-6751
Last EDR Contact: 01/13/2020
Next Scheduled EDR Contact: 04/27/2020
Data Release Frequency: Varies

SUTTER COUNTY:

UST SUTTER: Underground Storage Tanks

Underground storage tank sites located in Sutter county.

Date of Government Version: 08/29/2019
Date Data Arrived at EDR: 09/03/2019
Date Made Active in Reports: 11/06/2019
Number of Days to Update: 64

Source: Sutter County Environmental Health Services
Telephone: 530-822-7500
Last EDR Contact: 12/02/2019
Next Scheduled EDR Contact: 03/16/2020
Data Release Frequency: Semi-Annually

TEHAMA COUNTY:

GOVERNMENT RECORDS SEARCHED / DATA CURRENCY TRACKING

CUPA TEHAMA: CUPA Facility List Cupa facilities

Date of Government Version: 05/20/2019
Date Data Arrived at EDR: 05/21/2019
Date Made Active in Reports: 07/18/2019
Number of Days to Update: 58

Source: Tehama County Department of Environmental Health
Telephone: 530-527-8020
Last EDR Contact: 11/14/2019
Next Scheduled EDR Contact: 02/17/2020
Data Release Frequency: Varies

TRINITY COUNTY:

CUPA TRINITY: CUPA Facility List Cupa facility list

Date of Government Version: 10/17/2019
Date Data Arrived at EDR: 10/22/2019
Date Made Active in Reports: 01/02/2020
Number of Days to Update: 72

Source: Department of Toxic Substances Control
Telephone: 760-352-0381
Last EDR Contact: 01/17/2020
Next Scheduled EDR Contact: 05/04/2020
Data Release Frequency: Varies

TULARE COUNTY:

CUPA TULARE: CUPA Facility List Cupa program facilities

Date of Government Version: 08/12/2019
Date Data Arrived at EDR: 08/14/2019
Date Made Active in Reports: 10/17/2019
Number of Days to Update: 64

Source: Tulare County Environmental Health Services Division
Telephone: 559-624-7400
Last EDR Contact: 11/04/2019
Next Scheduled EDR Contact: 02/17/2020
Data Release Frequency: Varies

TUOLUMNE COUNTY:

CUPA TUOLUMNE: CUPA Facility List Cupa facility list

Date of Government Version: 04/23/2018
Date Data Arrived at EDR: 04/25/2018
Date Made Active in Reports: 06/25/2018
Number of Days to Update: 61

Source: Divison of Environmental Health
Telephone: 209-533-5633
Last EDR Contact: 01/17/2020
Next Scheduled EDR Contact: 05/04/2020
Data Release Frequency: Varies

VENTURA COUNTY:

BWT VENTURA: Business Plan, Hazardous Waste Producers, and Operating Underground Tanks The BWT list indicates by site address whether the Environmental Health Division has Business Plan (B), Waste Producer (W), and/or Underground Tank (T) information.

Date of Government Version: 05/29/2019
Date Data Arrived at EDR: 07/29/2019
Date Made Active in Reports: 09/30/2019
Number of Days to Update: 63

Source: Ventura County Environmental Health Division
Telephone: 805-654-2813
Last EDR Contact: 10/21/2019
Next Scheduled EDR Contact: 02/03/2020
Data Release Frequency: Quarterly

LF VENTURA: Inventory of Illegal Abandoned and Inactive Sites Ventura County Inventory of Closed, Illegal Abandoned, and Inactive Sites.

GOVERNMENT RECORDS SEARCHED / DATA CURRENCY TRACKING

Date of Government Version: 12/01/2011
Date Data Arrived at EDR: 12/01/2011
Date Made Active in Reports: 01/19/2012
Number of Days to Update: 49

Source: Environmental Health Division
Telephone: 805-654-2813
Last EDR Contact: 12/19/2019
Next Scheduled EDR Contact: 04/13/2020
Data Release Frequency: No Update Planned

LUST VENTURA: Listing of Underground Tank Cleanup Sites
Ventura County Underground Storage Tank Cleanup Sites (LUST).

Date of Government Version: 05/29/2008
Date Data Arrived at EDR: 06/24/2008
Date Made Active in Reports: 07/31/2008
Number of Days to Update: 37

Source: Environmental Health Division
Telephone: 805-654-2813
Last EDR Contact: 11/07/2019
Next Scheduled EDR Contact: 02/24/2020
Data Release Frequency: No Update Planned

MED WASTE VENTURA: Medical Waste Program List

To protect public health and safety and the environment from potential exposure to disease causing agents, the Environmental Health Division Medical Waste Program regulates the generation, handling, storage, treatment and disposal of medical waste throughout the County.

Date of Government Version: 09/26/2019
Date Data Arrived at EDR: 10/23/2019
Date Made Active in Reports: 12/13/2019
Number of Days to Update: 51

Source: Ventura County Resource Management Agency
Telephone: 805-654-2813
Last EDR Contact: 10/21/2019
Next Scheduled EDR Contact: 02/03/2020
Data Release Frequency: Quarterly

UST VENTURA: Underground Tank Closed Sites List

Ventura County Operating Underground Storage Tank Sites (UST)/Underground Tank Closed Sites List.

Date of Government Version: 07/26/2019
Date Data Arrived at EDR: 09/09/2019
Date Made Active in Reports: 10/31/2019
Number of Days to Update: 52

Source: Environmental Health Division
Telephone: 805-654-2813
Last EDR Contact: 12/10/2019
Next Scheduled EDR Contact: 03/23/2020
Data Release Frequency: Quarterly

YOLO COUNTY:

UST YOLO: Underground Storage Tank Comprehensive Facility Report

Underground storage tank sites located in Yolo county.

Date of Government Version: 09/25/2019
Date Data Arrived at EDR: 10/01/2019
Date Made Active in Reports: 10/31/2019
Number of Days to Update: 30

Source: Yolo County Department of Health
Telephone: 530-666-8646
Last EDR Contact: 12/19/2019
Next Scheduled EDR Contact: 04/13/2020
Data Release Frequency: Annually

YUBA COUNTY:

CUPA YUBA: CUPA Facility List

CUPA facility listing for Yuba County.

Date of Government Version: 11/04/2019
Date Data Arrived at EDR: 11/06/2019
Date Made Active in Reports: 01/08/2020
Number of Days to Update: 63

Source: Yuba County Environmental Health Department
Telephone: 530-749-7523
Last EDR Contact: 10/25/2019
Next Scheduled EDR Contact: 02/10/2020
Data Release Frequency: Varies

GOVERNMENT RECORDS SEARCHED / DATA CURRENCY TRACKING

OTHER DATABASE(S)

Depending on the geographic area covered by this report, the data provided in these specialty databases may or may not be complete. For example, the existence of wetlands information data in a specific report does not mean that all wetlands in the area covered by the report are included. Moreover, the absence of any reported wetlands information does not necessarily mean that wetlands do not exist in the area covered by the report.

CT MANIFEST: Hazardous Waste Manifest Data

Facility and manifest data. Manifest is a document that lists and tracks hazardous waste from the generator through transporters to a tsd facility.

Date of Government Version: 05/14/2019	Source: Department of Energy & Environmental Protection
Date Data Arrived at EDR: 05/14/2019	Telephone: 860-424-3375
Date Made Active in Reports: 08/05/2019	Last EDR Contact: 11/11/2019
Number of Days to Update: 83	Next Scheduled EDR Contact: 02/24/2020
	Data Release Frequency: No Update Planned

NJ MANIFEST: Manifest Information

Hazardous waste manifest information.

Date of Government Version: 12/31/2018	Source: Department of Environmental Protection
Date Data Arrived at EDR: 04/10/2019	Telephone: N/A
Date Made Active in Reports: 05/16/2019	Last EDR Contact: 01/06/2020
Number of Days to Update: 36	Next Scheduled EDR Contact: 04/20/2020
	Data Release Frequency: Annually

NY MANIFEST: Facility and Manifest Data

Manifest is a document that lists and tracks hazardous waste from the generator through transporters to a TSD facility.

Date of Government Version: 01/01/2019	Source: Department of Environmental Conservation
Date Data Arrived at EDR: 05/01/2019	Telephone: 518-402-8651
Date Made Active in Reports: 06/21/2019	Last EDR Contact: 10/29/2019
Number of Days to Update: 51	Next Scheduled EDR Contact: 02/10/2020
	Data Release Frequency: Quarterly

PA MANIFEST: Manifest Information

Hazardous waste manifest information.

Date of Government Version: 06/30/2018	Source: Department of Environmental Protection
Date Data Arrived at EDR: 07/19/2019	Telephone: 717-783-8990
Date Made Active in Reports: 09/10/2019	Last EDR Contact: 01/14/2020
Number of Days to Update: 53	Next Scheduled EDR Contact: 04/07/2020
	Data Release Frequency: Annually

RI MANIFEST: Manifest information

Hazardous waste manifest information

Date of Government Version: 12/31/2018	Source: Department of Environmental Management
Date Data Arrived at EDR: 10/02/2019	Telephone: 401-222-2797
Date Made Active in Reports: 12/10/2019	Last EDR Contact: 11/14/2019
Number of Days to Update: 69	Next Scheduled EDR Contact: 03/02/2020
	Data Release Frequency: Annually

WI MANIFEST: Manifest Information

Hazardous waste manifest information.

Date of Government Version: 05/31/2018	Source: Department of Natural Resources
Date Data Arrived at EDR: 06/19/2019	Telephone: N/A
Date Made Active in Reports: 09/03/2019	Last EDR Contact: 12/18/2019
Number of Days to Update: 76	Next Scheduled EDR Contact: 03/23/2020
	Data Release Frequency: Annually

GOVERNMENT RECORDS SEARCHED / DATA CURRENCY TRACKING

Oil/Gas Pipelines

Source: Endeavor Business Media

Petroleum Bundle (Crude Oil, Refined Products, Petrochemicals, Gas Liquids (LPG/NGL), and Specialty Gases (Miscellaneous)) N = Natural Gas Bundle (Natural Gas, Gas Liquids (LPG/NGL), and Specialty Gases (Miscellaneous)). This map includes information copyrighted by Endeavor Business Media. This information is provided on a best effort basis and Endeavor Business Media does not guarantee its accuracy nor warrant its fitness for any particular purpose. Such information has been reprinted with the permission of Endeavor Business Media.

Electric Power Transmission Line Data

Source: Endeavor Business Media

This map includes information copyrighted by Endeavor Business Media. This information is provided on a best effort basis and Endeavor Business Media does not guarantee its accuracy nor warrant its fitness for any particular purpose. Such information has been reprinted with the permission of Endeavor Business Media.

Sensitive Receptors: There are individuals deemed sensitive receptors due to their fragile immune systems and special sensitivity to environmental discharges. These sensitive receptors typically include the elderly, the sick, and children. While the location of all sensitive receptors cannot be determined, EDR indicates those buildings and facilities - schools, daycares, hospitals, medical centers, and nursing homes - where individuals who are sensitive receptors are likely to be located.

AHA Hospitals:

Source: American Hospital Association, Inc.

Telephone: 312-280-5991

The database includes a listing of hospitals based on the American Hospital Association's annual survey of hospitals.

Medical Centers: Provider of Services Listing

Source: Centers for Medicare & Medicaid Services

Telephone: 410-786-3000

A listing of hospitals with Medicare provider number, produced by Centers of Medicare & Medicaid Services, a federal agency within the U.S. Department of Health and Human Services.

Nursing Homes

Source: National Institutes of Health

Telephone: 301-594-6248

Information on Medicare and Medicaid certified nursing homes in the United States.

Public Schools

Source: National Center for Education Statistics

Telephone: 202-502-7300

The National Center for Education Statistics' primary database on elementary and secondary public education in the United States. It is a comprehensive, annual, national statistical database of all public elementary and secondary schools and school districts, which contains data that are comparable across all states.

Private Schools

Source: National Center for Education Statistics

Telephone: 202-502-7300

The National Center for Education Statistics' primary database on private school locations in the United States.

Daycare Centers: Licensed Facilities

Source: Department of Social Services

Telephone: 916-657-4041

Flood Zone Data: This data was obtained from the Federal Emergency Management Agency (FEMA). It depicts 100-year and 500-year flood zones as defined by FEMA. It includes the National Flood Hazard Layer (NFHL) which incorporates Flood Insurance Rate Map (FIRM) data and Q3 data from FEMA in areas not covered by NFHL.

Source: FEMA

Telephone: 877-336-2627

Date of Government Version: 2003, 2015

NWI: National Wetlands Inventory. This data, available in select counties across the country, was obtained by EDR in 2002, 2005 and 2010 from the U.S. Fish and Wildlife Service.

State Wetlands Data: Wetland Inventory

Source: Department of Fish and Wildlife

Telephone: 916-445-0411

GOVERNMENT RECORDS SEARCHED / DATA CURRENCY TRACKING

Current USGS 7.5 Minute Topographic Map
Source: U.S. Geological Survey

STREET AND ADDRESS INFORMATION

© 2015 TomTom North America, Inc. All rights reserved. This material is proprietary and the subject of copyright protection and other intellectual property rights owned by or licensed to Tele Atlas North America, Inc. The use of this material is subject to the terms of a license agreement. You will be held liable for any unauthorized copying or disclosure of this material.

GEOCHECK[®] - PHYSICAL SETTING SOURCE ADDENDUM

TARGET PROPERTY ADDRESS

JURUPA SELF STORAGE
PEDLEY ROAD / VAN BUREN BLVD
RIVERSIDE, CA 92509

TARGET PROPERTY COORDINATES

Latitude (North):	33.968466 - 33° 58' 6.48"
Longitude (West):	117.466908 - 117° 28' 0.87"
Universal Transverse Mercator:	Zone 11
UTM X (Meters):	456865.0
UTM Y (Meters):	3758563.5
Elevation:	742 ft. above sea level

USGS TOPOGRAPHIC MAP

Target Property Map:	5641332 RIVERSIDE WEST, CA
Version Date:	2012

EDR's GeoCheck Physical Setting Source Addendum is provided to assist the environmental professional in forming an opinion about the impact of potential contaminant migration.

Assessment of the impact of contaminant migration generally has two principle investigative components:

1. Groundwater flow direction, and
2. Groundwater flow velocity.

Groundwater flow direction may be impacted by surface topography, hydrology, hydrogeology, characteristics of the soil, and nearby wells. Groundwater flow velocity is generally impacted by the nature of the geologic strata.

GEOCHECK® - PHYSICAL SETTING SOURCE SUMMARY

GROUNDWATER FLOW DIRECTION INFORMATION

Groundwater flow direction for a particular site is best determined by a qualified environmental professional using site-specific well data. If such data is not reasonably ascertainable, it may be necessary to rely on other sources of information, such as surface topographic information, hydrologic information, hydrogeologic data collected on nearby properties, and regional groundwater flow information (from deep aquifers).

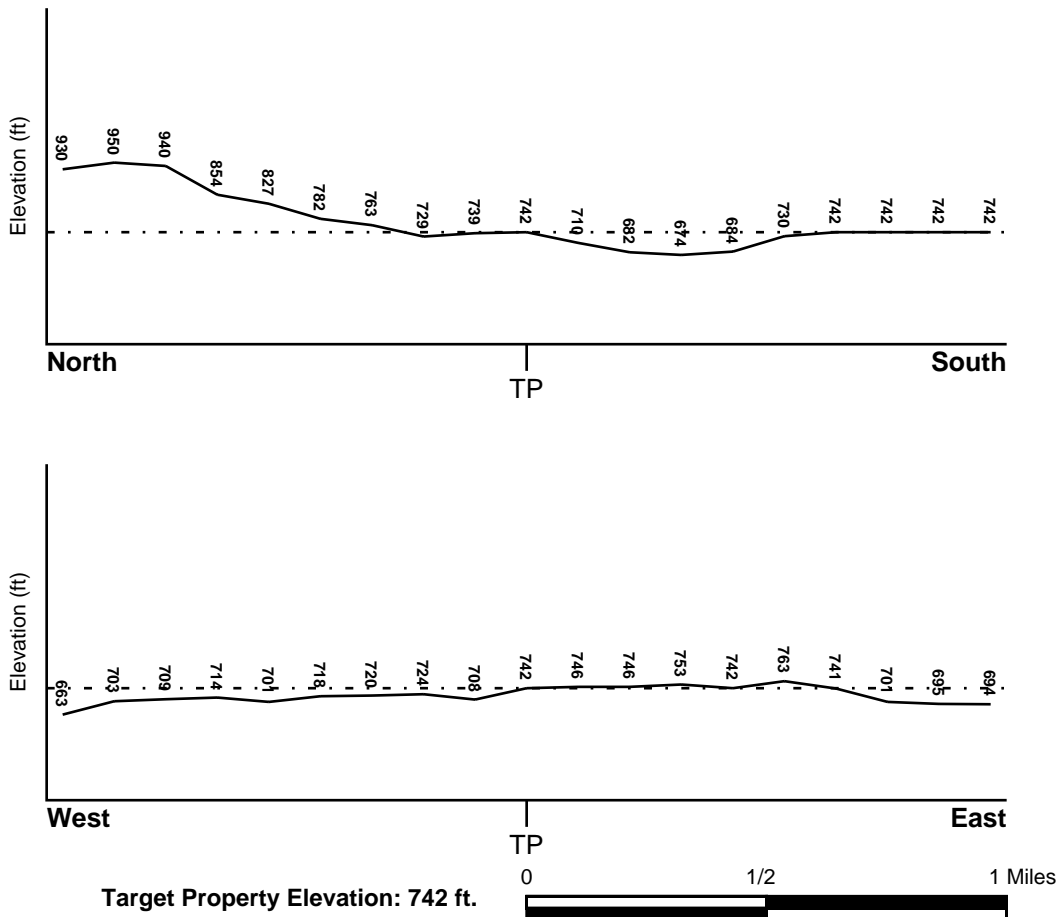
TOPOGRAPHIC INFORMATION

Surface topography may be indicative of the direction of surficial groundwater flow. This information can be used to assist the environmental professional in forming an opinion about the impact of nearby contaminated properties or, should contamination exist on the target property, what downgradient sites might be impacted.

TARGET PROPERTY TOPOGRAPHY

General Topographic Gradient: General SSW

SURROUNDING TOPOGRAPHY: ELEVATION PROFILES



Source: Topography has been determined from the USGS 7.5' Digital Elevation Model and should be evaluated on a relative (not an absolute) basis. Relative elevation information between sites of close proximity should be field verified.

GEOCHECK® - PHYSICAL SETTING SOURCE SUMMARY

HYDROLOGIC INFORMATION

Surface water can act as a hydrologic barrier to groundwater flow. Such hydrologic information can be used to assist the environmental professional in forming an opinion about the impact of nearby contaminated properties or, should contamination exist on the target property, what downgradient sites might be impacted.

Refer to the Physical Setting Source Map following this summary for hydrologic information (major waterways and bodies of water).

FEMA FLOOD ZONE

<u>Flood Plain Panel at Target Property</u>	<u>FEMA Source Type</u>
06065C0705G	FEMA FIRM Flood data
<u>Additional Panels in search area:</u>	<u>FEMA Source Type</u>
06065C0702G	FEMA FIRM Flood data

NATIONAL WETLAND INVENTORY

<u>NWI Quad at Target Property</u>	<u>NWI Electronic Data Coverage</u>
NOT AVAILABLE	YES - refer to the Overview Map and Detail Map

HYDROGEOLOGIC INFORMATION

Hydrogeologic information obtained by installation of wells on a specific site can often be an indicator of groundwater flow direction in the immediate area. Such hydrogeologic information can be used to assist the environmental professional in forming an opinion about the impact of nearby contaminated properties or, should contamination exist on the target property, what downgradient sites might be impacted.

Site-Specific Hydrogeological Data*:

Search Radius:	1.25 miles
Status:	Not found

AQUIFLOW®

Search Radius: 1.000 Mile.

EDR has developed the AQUIFLOW Information System to provide data on the general direction of groundwater flow at specific points. EDR has reviewed reports submitted by environmental professionals to regulatory authorities at select sites and has extracted the date of the report, groundwater flow direction as determined hydrogeologically, and the depth to water table.

<u>MAP ID</u>	<u>LOCATION FROM TP</u>	<u>GENERAL DIRECTION GROUNDWATER FLOW</u>
1	1/2 - 1 Mile NNE	SSW
A2	1/2 - 1 Mile NW	Varies
A3	1/2 - 1 Mile NW	W
A4	1/2 - 1 Mile NW	W
1G	1/2 - 1 Mile NW	W
2G	1/2 - 1 Mile NW	W
3G	1/2 - 1 Mile NW	Varies
4G	1/2 - 1 Mile NNE	SSW

For additional site information, refer to Physical Setting Source Map Findings.

GEOCHECK® - PHYSICAL SETTING SOURCE SUMMARY

GROUNDWATER FLOW VELOCITY INFORMATION

Groundwater flow velocity information for a particular site is best determined by a qualified environmental professional using site specific geologic and soil strata data. If such data are not reasonably ascertainable, it may be necessary to rely on other sources of information, including geologic age identification, rock stratigraphic unit and soil characteristics data collected on nearby properties and regional soil information. In general, contaminant plumes move more quickly through sandy-gravelly types of soils than silty-clayey types of soils.

GEOLOGIC INFORMATION IN GENERAL AREA OF TARGET PROPERTY

Geologic information can be used by the environmental professional in forming an opinion about the relative speed at which contaminant migration may be occurring.

ROCK STRATIGRAPHIC UNIT

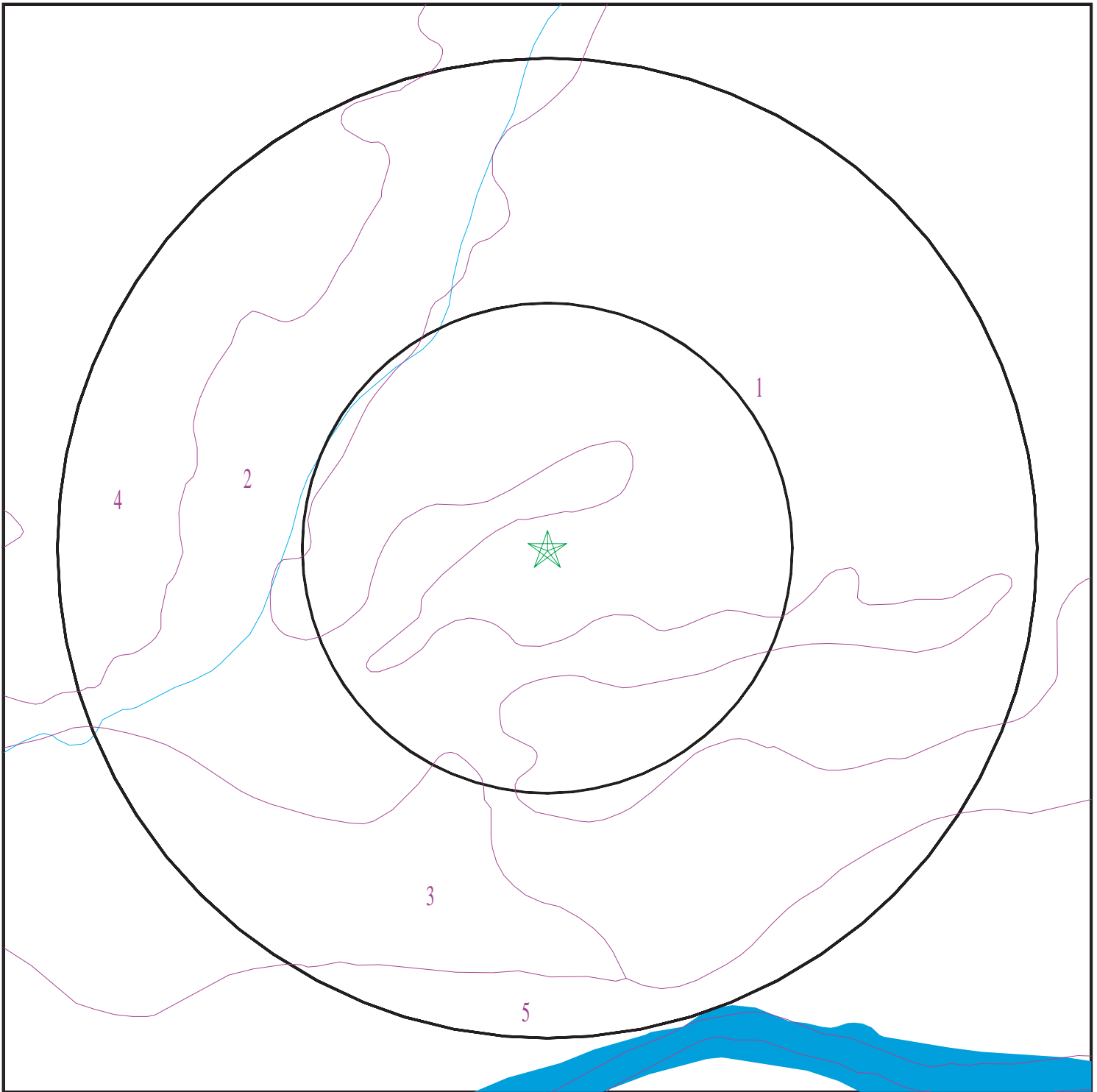
Era: Mesozoic
System: Cretaceous
Series: Cretaceous granitic rocks
Code: Kg *(decoded above as Era, System & Series)*

GEOLOGIC AGE IDENTIFICATION

Category: Plutonic and Intrusive Rocks

Geologic Age and Rock Stratigraphic Unit Source: P.G. Schruben, R.E. Arndt and W.J. Bawiec, Geology of the Conterminous U.S. at 1:2,500,000 Scale - a digital representation of the 1974 P.B. King and H.M. Beikman Map, USGS Digital Data Series DDS - 11 (1994).

SSURGO SOIL MAP - 5943091.2s



- ★ Target Property
- ∩ SSURGO Soil
- ∩ Water

0 1/16 1/8 1/4 Miles



SITE NAME: Jurupa Self Storage
ADDRESS: Pedley Road / Van Buren Blvd
Riverside CA 92509
LAT/LONG: 33.968466 / 117.466908

CLIENT: Lilburn Corporation
CONTACT: Kevin Garcia
INQUIRY #: 5943091.2s
DATE: January 21, 2020 8:09 pm

GEOCHECK® - PHYSICAL SETTING SOURCE SUMMARY

DOMINANT SOIL COMPOSITION IN GENERAL AREA OF TARGET PROPERTY

The U.S. Department of Agriculture's (USDA) Soil Conservation Service (SCS) leads the National Cooperative Soil Survey (NCSS) and is responsible for collecting, storing, maintaining and distributing soil survey information for privately owned lands in the United States. A soil map in a soil survey is a representation of soil patterns in a landscape. The following information is based on Soil Conservation Service SSURGO data.

Soil Map ID: 1

Soil Component Name: MADERA

Soil Surface Texture: fine sandy loam

Hydrologic Group: Class D - Very slow infiltration rates. Soils are clayey, have a high water table, or are shallow to an impervious layer.

Soil Drainage Class: Moderately well drained

Hydric Status: Partially hydric

Corrosion Potential - Uncoated Steel: Low

Depth to Bedrock Min: > 0 inches

Depth to Watertable Min: > 0 inches

Soil Layer Information							
Layer	Boundary		Soil Texture Class	Classification		Saturated hydraulic conductivity micro m/sec	Soil Reaction (pH)
	Upper	Lower		AASHTO Group	Unified Soil		
1	0 inches	14 inches	fine sandy loam	Silt-Clay Materials (more than 35 pct. passing No. 200), Silty Soils.	COARSE-GRAINED SOILS, Sands, Sands with fines, Clayey sand.	Max: 1.4 Min: 0.42	Max: 8.4 Min: 7.4
2	14 inches	20 inches	clay	Silt-Clay Materials (more than 35 pct. passing No. 200), Silty Soils.	COARSE-GRAINED SOILS, Sands, Sands with fines, Clayey sand.	Max: 1.4 Min: 0.42	Max: 8.4 Min: 7.4
3	20 inches	31 inches	indurated	Silt-Clay Materials (more than 35 pct. passing No. 200), Silty Soils.	COARSE-GRAINED SOILS, Sands, Sands with fines, Clayey sand.	Max: 1.4 Min: 0.42	Max: 8.4 Min: 7.4
4	31 inches	59 inches	stratified coarse sandy loam to clay loam	Silt-Clay Materials (more than 35 pct. passing No. 200), Silty Soils.	COARSE-GRAINED SOILS, Sands, Sands with fines, Clayey sand.	Max: 1.4 Min: 0.42	Max: 8.4 Min: 7.4

GEOCHECK® - PHYSICAL SETTING SOURCE SUMMARY

Soil Map ID: 2

Soil Component Name: Terrace escarpments

Soil Surface Texture: fine sandy loam

Hydrologic Group: Class D - Very slow infiltration rates. Soils are clayey, have a high water table, or are shallow to an impervious layer.

Soil Drainage Class:
Hydric Status: Not hydric

Corrosion Potential - Uncoated Steel: Not Reported

Depth to Bedrock Min: > 0 inches

Depth to Watertable Min: > 0 inches

No Layer Information available.

Soil Map ID: 3

Soil Component Name: GRANGEVILLE

Soil Surface Texture: loamy fine sand

Hydrologic Group: Class B - Moderate infiltration rates. Deep and moderately deep, moderately well and well drained soils with moderately coarse textures.

Soil Drainage Class: Moderately well drained

Hydric Status: Not hydric

Corrosion Potential - Uncoated Steel: High

Depth to Bedrock Min: > 0 inches

Depth to Watertable Min: > 0 inches

Soil Layer Information							
Layer	Boundary		Soil Texture Class	Classification		Saturated hydraulic conductivity micro m/sec	Soil Reaction (pH)
	Upper	Lower		AASHTO Group	Unified Soil		
1	0 inches	16 inches	loamy fine sand	Granular materials (35 pct. or less passing No. 200), Silty, or Clayey Gravel and Sand.	FINE-GRAINED SOILS, Silts and Clays (liquid limit less than 50%), silt.	Max: 42 Min: 14	Max: 8.4 Min: 6.6

GEOCHECK® - PHYSICAL SETTING SOURCE SUMMARY

Soil Layer Information							
Layer	Boundary		Soil Texture Class	Classification		Saturated hydraulic conductivity micro m/sec	Soil Reaction (pH)
	Upper	Lower		AASHTO Group	Unified Soil		
2	16 inches	59 inches	sandy loam	Granular materials (35 pct. or less passing No. 200), Silty, or Clayey Gravel and Sand.	FINE-GRAINED SOILS, Silts and Clays (liquid limit less than 50%), silt.	Max: 42 Min: 14	Max: 8.4 Min: 6.6

Soil Map ID: 4

Soil Component Name: MADERA

Soil Surface Texture: fine sandy loam

Hydrologic Group: Class D - Very slow infiltration rates. Soils are clayey, have a high water table, or are shallow to an impervious layer.

Soil Drainage Class: Moderately well drained

Hydric Status: Partially hydric

Corrosion Potential - Uncoated Steel: Low

Depth to Bedrock Min: > 0 inches

Depth to Watertable Min: > 0 inches

Soil Layer Information							
Layer	Boundary		Soil Texture Class	Classification		Saturated hydraulic conductivity micro m/sec	Soil Reaction (pH)
	Upper	Lower		AASHTO Group	Unified Soil		
1	0 inches	11 inches	fine sandy loam	Silt-Clay Materials (more than 35 pct. passing No. 200), Silty Soils.	COARSE-GRAINED SOILS, Sands, Sands with fines, Clayey sand. COARSE-GRAINED SOILS, Sands, Sands with fines, Silty Sand.	Max: 1.4 Min: 0.42	Max: 8.4 Min: 7.4
2	11 inches	20 inches	clay	Silt-Clay Materials (more than 35 pct. passing No. 200), Silty Soils.	COARSE-GRAINED SOILS, Sands, Sands with fines, Clayey sand. COARSE-GRAINED SOILS, Sands, Sands with fines, Silty Sand.	Max: 1.4 Min: 0.42	Max: 8.4 Min: 7.4

GEOCHECK® - PHYSICAL SETTING SOURCE SUMMARY

Soil Layer Information							
Layer	Boundary		Soil Texture Class	Classification		Saturated hydraulic conductivity micro m/sec	Soil Reaction (pH)
	Upper	Lower		AASHTO Group	Unified Soil		
3	20 inches	31 inches	indurated	Silt-Clay Materials (more than 35 pct. passing No. 200), Silty Soils.	COARSE-GRAINED SOILS, Sands, Sands with fines, Clayey sand. COARSE-GRAINED SOILS, Sands, Sands with fines, Silty Sand.	Max: 1.4 Min: 0.42	Max: 8.4 Min: 7.4
4	31 inches	59 inches	stratified coarse sandy loam to clay loam	Silt-Clay Materials (more than 35 pct. passing No. 200), Silty Soils.	COARSE-GRAINED SOILS, Sands, Sands with fines, Clayey sand. COARSE-GRAINED SOILS, Sands, Sands with fines, Silty Sand.	Max: 1.4 Min: 0.42	Max: 8.4 Min: 7.4

Soil Map ID: 5

Soil Component Name: DELLO

Soil Surface Texture: loamy sand

Hydrologic Group: Class D - Very slow infiltration rates. Soils are clayey, have a high water table, or are shallow to an impervious layer.

Soil Drainage Class: Poorly drained

Hydric Status: Partially hydric

Corrosion Potential - Uncoated Steel: High

Depth to Bedrock Min: > 0 inches

Depth to Watertable Min: > 0 inches

Soil Layer Information							
Layer	Boundary		Soil Texture Class	Classification		Saturated hydraulic conductivity micro m/sec	Soil Reaction (pH)
	Upper	Lower		AASHTO Group	Unified Soil		
1	0 inches	7 inches	loamy sand	Granular materials (35 pct. or less passing No. 200), Silty, or Clayey Gravel and Sand.	COARSE-GRAINED SOILS, Sands, Sands with fines, Silty Sand.	Max: 141 Min: 42	Max: 8.4 Min: 6.6

GEOCHECK® - PHYSICAL SETTING SOURCE SUMMARY

Soil Layer Information							
Layer	Boundary		Soil Texture Class	Classification		Saturated hydraulic conductivity micro m/sec	Soil Reaction (pH)
	Upper	Lower		AASHTO Group	Unified Soil		
2	7 inches	35 inches	sand	Granular materials (35 pct. or less passing No. 200), Silty, or Clayey Gravel and Sand.	COARSE-GRAINED SOILS, Sands, Sands with fines, Silty Sand.	Max: 141 Min: 42	Max: 8.4 Min: 6.6
3	35 inches	59 inches	gravelly coarse sand	Granular materials (35 pct. or less passing No. 200), Silty, or Clayey Gravel and Sand.	COARSE-GRAINED SOILS, Sands, Sands with fines, Silty Sand.	Max: 141 Min: 42	Max: 8.4 Min: 6.6

LOCAL / REGIONAL WATER AGENCY RECORDS

EDR Local/Regional Water Agency records provide water well information to assist the environmental professional in assessing sources that may impact ground water flow direction, and in forming an opinion about the impact of contaminant migration on nearby drinking water wells.

WELL SEARCH DISTANCE INFORMATION

<u>DATABASE</u>	<u>SEARCH DISTANCE (miles)</u>
Federal USGS	1.000
Federal FRDS PWS	Nearest PWS within 1 mile
State Database	1.000

FEDERAL USGS WELL INFORMATION

<u>MAP ID</u>	<u>WELL ID</u>	<u>LOCATION FROM TP</u>
No Wells Found	_____	_____

FEDERAL FRDS PUBLIC WATER SUPPLY SYSTEM INFORMATION

<u>MAP ID</u>	<u>WELL ID</u>	<u>LOCATION FROM TP</u>
No PWS System Found	_____	_____

Note: PWS System location is not always the same as well location.

GEOCHECK® - PHYSICAL SETTING SOURCE SUMMARY

STATE DATABASE WELL INFORMATION

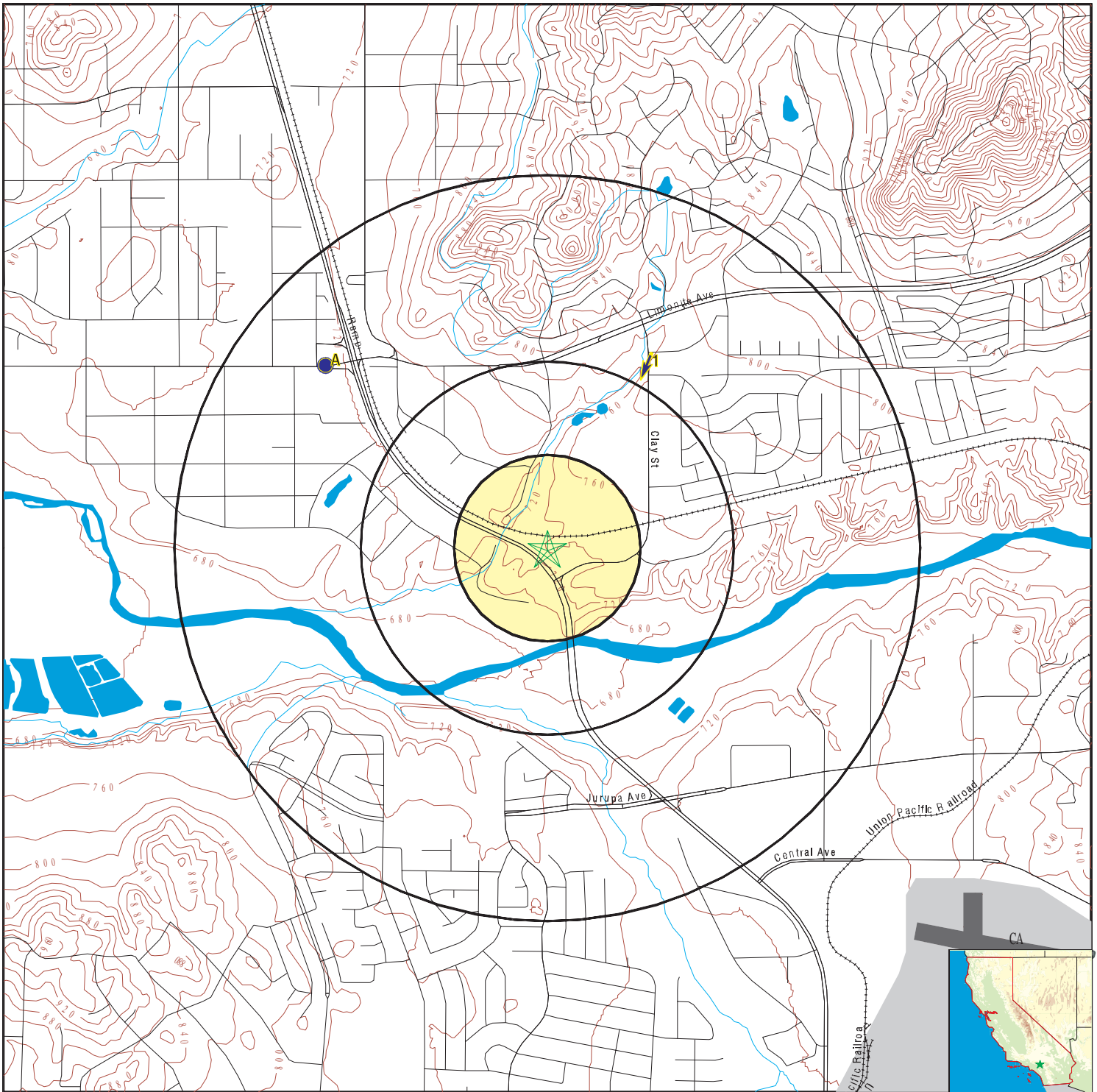
MAP ID

WELL ID

LOCATION
FROM TP

No Wells Found

PHYSICAL SETTING SOURCE MAP - 5943091.2s



- County Boundary
- Major Roads
- Contour Lines
- Earthquake Fault Lines
- Airports
- Earthquake epicenter, Richter 5 or greater
- Water Wells
- Public Water Supply Wells
- Cluster of Multiple Icons

- Groundwater Flow Direction
- Indeterminate Groundwater Flow at Location
- Groundwater Flow Varies at Location
- Closest Hydrogeological Data
- Oil, gas or related wells



SITE NAME: Jurupa Self Storage
 ADDRESS: Pedley Road / Van Buren Blvd
 Riverside CA 92509
 LAT/LONG: 33.968466 / 117.466908

CLIENT: Lilburn Corporation
 CONTACT: Kevin Garcia
 INQUIRY #: 5943091.2s
 DATE: January 21, 2020 8:09 pm

GEOCHECK® - PHYSICAL SETTING SOURCE MAP FINDINGS

Map ID	Direction	Distance	Elevation	Database	EDR ID Number
1					
NNE	Site ID:		970924		
1/2 - 1 Mile	Groundwater Flow:		SSW	AQUIFLOW	50188
Higher	Shallow Water Depth:		18.82		
	Deep Water Depth:		23.69		
	Average Water Depth:		Not Reported		
	Date:		04/15/1999		
<hr/>					
A2	Site ID:		083300127T		
NW	Groundwater Flow:		Varies	AQUIFLOW	66413
1/2 - 1 Mile	Shallow Water Depth:		3.6'		
Lower	Deep Water Depth:		45.0'		
	Average Water Depth:		Not Reported		
	Date:		08/22/1983		
<hr/>					
A3	Site ID:		083301335T		
NW	Groundwater Flow:		W	AQUIFLOW	37813
1/2 - 1 Mile	Shallow Water Depth:		33.10		
Lower	Deep Water Depth:		33.87		
	Average Water Depth:		Not Reported		
	Date:		03/23/1990		
<hr/>					
A4	Site ID:		083301335T		
NW	Groundwater Flow:		W	AQUIFLOW	37814
1/2 - 1 Mile	Shallow Water Depth:		33.10		
Lower	Deep Water Depth:		33.87		
	Average Water Depth:		Not Reported		
	Date:		03/23/1990		
<hr/>					
1G	Site ID:		083301335T		
NW	Groundwater Flow:		W	AQUIFLOW	37813
1/2 - 1 Mile	Shallow Water Depth:		33.10		
Lower	Deep Water Depth:		33.87		
	Average Water Depth:		Not Reported		
	Date:		03/23/1990		
<hr/>					
2G	Site ID:		083301335T		
NW	Groundwater Flow:		W	AQUIFLOW	37814
1/2 - 1 Mile	Shallow Water Depth:		33.10		
Lower	Deep Water Depth:		33.87		
	Average Water Depth:		Not Reported		
	Date:		03/23/1990		
<hr/>					
3G	Site ID:		083300127T		
NW	Groundwater Flow:		Varies	AQUIFLOW	66413
1/2 - 1 Mile	Shallow Water Depth:		3.6'		
Lower	Deep Water Depth:		45.0'		
	Average Water Depth:		Not Reported		
	Date:		08/22/1983		

GEOCHECK® - PHYSICAL SETTING SOURCE MAP FINDINGS

Map ID
Direction
Distance
Elevation

Database

EDR ID Number

4G
NNE
1/2 - 1 Mile
Lower

Site ID: 970924
Groundwater Flow: SSW
Shallow Water Depth: 18.82
Deep Water Depth: 23.69
Average Water Depth: Not Reported
Date: 04/15/1999

AQUIFLOW **50188**

GEOCHECK® - PHYSICAL SETTING SOURCE MAP FINDINGS RADON

AREA RADON INFORMATION

State Database: CA Radon

Radon Test Results

Zipcode	Num Tests	> 4 pCi/L
92509	12	0

Federal EPA Radon Zone for RIVERSIDE County: 2

- Note: Zone 1 indoor average level > 4 pCi/L.
 : Zone 2 indoor average level >= 2 pCi/L and <= 4 pCi/L.
 : Zone 3 indoor average level < 2 pCi/L.

Federal Area Radon Information for Zip Code: 92509

Number of sites tested: 1

Area	Average Activity	% <4 pCi/L	% 4-20 pCi/L	% >20 pCi/L
Living Area - 1st Floor	0.900 pCi/L	100%	0%	0%
Living Area - 2nd Floor	Not Reported	Not Reported	Not Reported	Not Reported
Basement	Not Reported	Not Reported	Not Reported	Not Reported

PHYSICAL SETTING SOURCE RECORDS SEARCHED

TOPOGRAPHIC INFORMATION

USGS 7.5' Digital Elevation Model (DEM)

Source: United States Geologic Survey

EDR acquired the USGS 7.5' Digital Elevation Model in 2002 and updated it in 2006. The 7.5 minute DEM corresponds to the USGS 1:24,000- and 1:25,000-scale topographic quadrangle maps. The DEM provides elevation data with consistent elevation units and projection.

Current USGS 7.5 Minute Topographic Map

Source: U.S. Geological Survey

HYDROLOGIC INFORMATION

Flood Zone Data: This data was obtained from the Federal Emergency Management Agency (FEMA). It depicts 100-year and 500-year flood zones as defined by FEMA. It includes the National Flood Hazard Layer (NFHL) which incorporates Flood Insurance Rate Map (FIRM) data and Q3 data from FEMA in areas not covered by NFHL.

Source: FEMA

Telephone: 877-336-2627

Date of Government Version: 2003, 2015

NWI: National Wetlands Inventory. This data, available in select counties across the country, was obtained by EDR in 2002, 2005 and 2010 from the U.S. Fish and Wildlife Service.

State Wetlands Data: Wetland Inventory

Source: Department of Fish and Wildlife

Telephone: 916-445-0411

HYDROGEOLOGIC INFORMATION

AQUIFLOW^R Information System

Source: EDR proprietary database of groundwater flow information

EDR has developed the AQUIFLOW Information System (AIS) to provide data on the general direction of groundwater flow at specific points. EDR has reviewed reports submitted to regulatory authorities at select sites and has extracted the date of the report, hydrogeologically determined groundwater flow direction and depth to water table information.

GEOLOGIC INFORMATION

Geologic Age and Rock Stratigraphic Unit

Source: P.G. Schruben, R.E. Arndt and W.J. Bawiec, Geology of the Conterminous U.S. at 1:2,500,000 Scale - A digital representation of the 1974 P.B. King and H.M. Beikman Map, USGS Digital Data Series DDS - 11 (1994).

STATSGO: State Soil Geographic Database

Source: Department of Agriculture, Natural Resources Conservation Service (NRCS)

The U.S. Department of Agriculture's (USDA) Natural Resources Conservation Service (NRCS) leads the national Conservation Soil Survey (NCSS) and is responsible for collecting, storing, maintaining and distributing soil survey information for privately owned lands in the United States. A soil map in a soil survey is a representation of soil patterns in a landscape. Soil maps for STATSGO are compiled by generalizing more detailed (SSURGO) soil survey maps.

SSURGO: Soil Survey Geographic Database

Source: Department of Agriculture, Natural Resources Conservation Service (NRCS)

Telephone: 800-672-5559

SSURGO is the most detailed level of mapping done by the Natural Resources Conservation Service, mapping scales generally range from 1:12,000 to 1:63,360. Field mapping methods using national standards are used to construct the soil maps in the Soil Survey Geographic (SSURGO) database. SSURGO digitizing duplicates the original soil survey maps. This level of mapping is designed for use by landowners, townships and county natural resource planning and management.

PHYSICAL SETTING SOURCE RECORDS SEARCHED

LOCAL / REGIONAL WATER AGENCY RECORDS

FEDERAL WATER WELLS

PWS: Public Water Systems

Source: EPA/Office of Drinking Water

Telephone: 202-564-3750

Public Water System data from the Federal Reporting Data System. A PWS is any water system which provides water to at least 25 people for at least 60 days annually. PWSs provide water from wells, rivers and other sources.

PWS ENF: Public Water Systems Violation and Enforcement Data

Source: EPA/Office of Drinking Water

Telephone: 202-564-3750

Violation and Enforcement data for Public Water Systems from the Safe Drinking Water Information System (SDWIS) after August 1995. Prior to August 1995, the data came from the Federal Reporting Data System (FRDS).

USGS Water Wells: USGS National Water Inventory System (NWIS)

This database contains descriptive information on sites where the USGS collects or has collected data on surface water and/or groundwater. The groundwater data includes information on wells, springs, and other sources of groundwater.

STATE RECORDS

Water Well Database

Source: Department of Water Resources

Telephone: 916-651-9648

California Drinking Water Quality Database

Source: Department of Public Health

Telephone: 916-324-2319

The database includes all drinking water compliance and special studies monitoring for the state of California since 1984. It consists of over 3,200,000 individual analyses along with well and water system information.

OTHER STATE DATABASE INFORMATION

California Oil and Gas Well Locations

Source: Department of Conservation

Telephone: 916-323-1779

Oil and Gas well locations in the state.

California Earthquake Fault Lines

Source: California Division of Mines and Geology

The fault lines displayed on EDR's Topographic map are digitized quaternary fault lines prepared in 1975 by the United State Geological Survey. Additional information (also from 1975) regarding activity at specific fault lines comes from California's Preliminary Fault Activity Map prepared by the California Division of Mines and Geology.

RADON

State Database: CA Radon

Source: Department of Public Health

Telephone: 916-210-8558

Radon Database for California

Area Radon Information

Source: USGS

Telephone: 703-356-4020

The National Radon Database has been developed by the U.S. Environmental Protection Agency (USEPA) and is a compilation of the EPA/State Residential Radon Survey and the National Residential Radon Survey. The study covers the years 1986 - 1992. Where necessary data has been supplemented by information collected at private sources such as universities and research institutions.

PHYSICAL SETTING SOURCE RECORDS SEARCHED

EPA Radon Zones

Source: EPA

Telephone: 703-356-4020

Sections 307 & 309 of IRAA directed EPA to list and identify areas of U.S. with the potential for elevated indoor radon levels.

OTHER

Airport Landing Facilities: Private and public use landing facilities

Source: Federal Aviation Administration, 800-457-6656

Epicenters: World earthquake epicenters, Richter 5 or greater

Source: Department of Commerce, National Oceanic and Atmospheric Administration

California Earthquake Fault Lines: The fault lines displayed on EDR's Topographic map are digitized quaternary fault lines, prepared in 1975 by the United State Geological Survey. Additional information (also from 1975) regarding activity at specific fault lines comes from California's Preliminary Fault Activity Map prepared by the California Division of Mines and Geology.

STREET AND ADDRESS INFORMATION

© 2015 TomTom North America, Inc. All rights reserved. This material is proprietary and the subject of copyright protection and other intellectual property rights owned by or licensed to Tele Atlas North America, Inc. The use of this material is subject to the terms of a license agreement. You will be held liable for any unauthorized copying or disclosure of this material.

APPENDIX D-1
VAPOR ENCROACHMENT SCREEN

Jurupa Self Storage

Pedley Road / Van Buren Blvd
Riverside, CA 92509

Inquiry Number: 5943091.2s

January 31, 2020

EDR Vapor Encroachment Screen

Prepared using EDR's Vapor Encroachment Worksheet

TABLE OF CONTENTS

<u>SECTION</u>	<u>PAGE</u>
Executive Summary	ES1
Primary Map	2
Secondary Map	3
Map Findings	4
Record Sources and Currency	GR-1

Thank you for your business.
 Please contact EDR at 1-800-352-0050
 with any questions or comments.

Disclaimer - Copyright and Trademark Notice

The EDR Vapor Encroachment Worksheet enables EDR's customers to make certain online modifications that effects maps, text and calculations contained in this Report. As a result, maps, text and calculations contained in this Report may have been so modified. EDR has not taken any action to verify any such modifications, and this report and the findings set forth herein must be read in light of this fact. Environmental Data Resources shall not be responsible for any customer's decision to include or not include in any final report any records determined to be within the relevant minimum search distances.

This report contains information obtained from a variety of public and other sources reasonably available to Environmental Data Resources, Inc. It cannot be concluded from this Report that coverage information for the target and surrounding properties does not exist from other sources. **NO WARRANTY EXPRESSED OR IMPLIED, IS MADE WHATSOEVER IN CONNECTION WITH THIS REPORT. ENVIRONMENTAL DATA RESOURCES, INC. SPECIFICALLY DISCLAIMS THE MAKING OF ANY SUCH WARRANTIES, INCLUDING WITHOUT LIMITATION, MERCHANTABILITY OR FITNESS FOR A PARTICULAR USE OR PURPOSE. ALL RISK IS ASSUMED BY THE USER. IN NO EVENT SHALL ENVIRONMENTAL DATA RESOURCES, INC. BE LIABLE TO ANYONE, WHETHER ARISING OUT OF ERRORS OR OMISSIONS, NEGLIGENCE, ACCIDENT OR ANY OTHER CAUSE, FOR ANY LOSS OR DAMAGE, INCLUDING, WITHOUT LIMITATION, SPECIAL, INCIDENTAL, CONSEQUENTIAL, OR EXEMPLARY DAMAGES. ANY LIABILITY ON THE PART OF ENVIRONMENTAL DATA RESOURCES, INC. IS STRICTLY LIMITED TO A REFUND OF THE AMOUNT PAID FOR THIS REPORT.**

Purchaser accepts this report "AS IS". Any analyses, estimates, ratings, or risk codes provided in this report are provided for illustrative purposes only, and are not intended to provide, nor should they be interpreted as providing any facts regarding, or prediction or forecast of, any environmental risk for any property. Only a Phase I Environmental Site Assessment performed by an environmental professional can produce information regarding the environmental risk for any property. Additionally, the information provided in this Report is not to be construed as legal advice.

Copyright 2020 by Environmental Data Resources, Inc. All rights reserved. Reproduction in any media or format, in whole or in part, of any report or map of Environmental Data Resources, Inc., or its affiliates, is prohibited without prior written permission.

EDR and its logos (including Sanborn and Sanborn Map) are trademarks of Environmental Data Resources, Inc. or its affiliates. All other trademarks used herein are the property of their respective owners.

EXECUTIVE SUMMARY

A search of available environmental records was conducted by EDR. The report was designed to assist parties seeking to meet the search requirements of the ASTM Standard Practice for Assessment of Vapor Encroachment into Structures on Property Involved in Real Estate Transactions (E 2600).

STANDARD ENVIRONMENTAL RECORDS	Default Area of Concern (Miles)*	property		
		1/10	> 1/10	
Federal NPL site list	1.0	0	0	1
Federal Delisted NPL site list	1.0	0	0	0
Federal CERCLIS list	0.5	0	0	1
Federal CERCLIS NFRAP site list	0.5	0	0	1
Federal RCRA CORRACTS facilities list	1.0	0	0	0
Federal RCRA non-CORRACTS TSD facilities list	0.5	0	0	0
Federal RCRA generators list	0.25	0	0	2
Federal institutional controls / engineering controls registries	0.5	0	0	1
Federal ERNS list	0.001	0	0	-
State- and tribal - equivalent NPL	1.0	0	0	0
State- and tribal - equivalent CERCLIS	1.0	0	0	1
State and tribal landfill and/or solid waste disposal site lists	0.5	0	0	0
State and tribal leaking storage tank lists	0.5	0	0	1
State and tribal registered storage tank lists	0.25	0	0	0
State and tribal institutional control / engineering control registries	not searched	-	-	-
State and tribal voluntary cleanup sites	0.5	0	0	0
State and tribal Brownfields sites	0.5	0	0	0

ADDITIONAL ENVIRONMENTAL RECORDS

Local Brownfield lists	0.5	0	0	0
Local Lists of Landfill / Solid Waste Disposal Sites	0.5	0	0	0
Local Lists of Hazardous waste / Contaminated Sites	1.0	0	0	0
Local Lists of Registered Storage Tanks	0.25	0	0	1
Local Land Records	0.5	0	0	0
Records of Emergency Release Reports	0.5	0	0	0
Other Ascertainable Records	1.0	0	0	4

EDR HIGH RISK HISTORICAL RECORDS

EDR Exclusive Records	1.0	0	0	0
Exclusive Recovered Govt. Archives	0.001	0	0	-

EXECUTIVE SUMMARY

EDR RECOVERED GOVERNMENT ARCHIVES

EDR Exclusive Records	1.0	0	0	0
Exclusive Recovered Govt. Archives	0.001	0	0	-

*The Default Area of Concern may be adjusted by the environmental professional using experience and professional judgement. Each category may include several databases, and each database may have a different distance. A list of individual databases is provided at the back of this report.

EXECUTIVE SUMMARY

TARGET PROPERTY INFORMATION

ADDRESS

JURUPA SELF STORAGE
PEDLEY ROAD / VAN BUREN BLVD
RIVERSIDE, CA 92509

COORDINATES

Latitude (North):	33.968466 - 33° 58' 6.4837646"
Longitude (West):	117.466908 - 117° 28' 0.8807373'
Elevation:	742 ft. above sea level

EXECUTIVE SUMMARY

SEARCH RESULTS

Unmappable (orphan) sites are not considered in the foregoing analysis.

STANDARD ENVIRONMENTAL RECORDS

<u>Name</u>	<u>Address</u>	<u>Dist/Dir</u>	<u>Map ID</u>	<u>Page</u>
STRINGFELLOW CLASS I SITE (ABANDONED) CONSENT: CONSENT ROD: ROD RCRA-SQG: RCRA-SQG US ENG CONTROLS: US ENG CONTROLS NPL: NPL PRP: PRP SEMS: SEMS	3940 PYRITE ST	1/2 - 1 NW	Region	9
6501 CLAY ST CERS: CERS CPS-SLIC: CPS-SLIC	6501 CLAY ST	1/10 - 1/3 NNE	▲ A1	46
UNITED CONCRETE PIPE CORP RCRA NonGen / NLR: RCRA NonGen / NLR ENVIROSTOR: ENVIROSTOR SWEEPS UST: SWEEPS UST CA FID UST: CA FID UST HIST UST: HIST UST	6501 CLAY ST	1/10 - 1/3 NNE	▲ A2	47
CAL STEEL PRESSURE PIPE FINDS: FINDS RCRA-SQG: RCRA-SQG ECHO: ECHO SEMS-ARCHIVE: SEMS-ARCHIVE	6501 CLAY ST	1/10 - 1/3 NNE	▲ A3	52

ADDITIONAL ENVIRONMENTAL RECORDS

<u>Name</u>	<u>Address</u>	<u>Dist/Dir</u>	<u>Map ID</u>	<u>Page</u>
STRINGFELLOW CLASS I SITE (ABANDONED) CONSENT: CONSENT ROD: ROD RCRA-SQG: RCRA-SQG US ENG CONTROLS: US ENG CONTROLS NPL: NPL PRP: PRP SEMS: SEMS	3940 PYRITE ST	1/2 - 1 NW	Region	
6501 CLAY ST CERS: CERS CPS-SLIC: CPS-SLIC	6501 CLAY ST	1/10 - 1/3 NNE	▲ A1	46
UNITED CONCRETE PIPE CORP RCRA NonGen / NLR: RCRA NonGen / NLR ENVIROSTOR: ENVIROSTOR SWEEPS UST: SWEEPS UST CA FID UST: CA FID UST HIST UST: HIST UST	6501 CLAY ST	1/10 - 1/3 NNE	▲ A2	47
CAL STEEL PRESSURE PIPE	6501 CLAY ST	1/10 - 1/3 NNE	▲ A3	52

EXECUTIVE SUMMARY

<u>Name</u>	<u>Address</u>	<u>Dist/Dir</u>	<u>Map ID</u>	<u>Page</u>
FINDS: FINDS RCRA-SQG: RCRA-SQG ECHO: ECHO SEMS-ARCHIVE: SEMS-ARCHIVE				

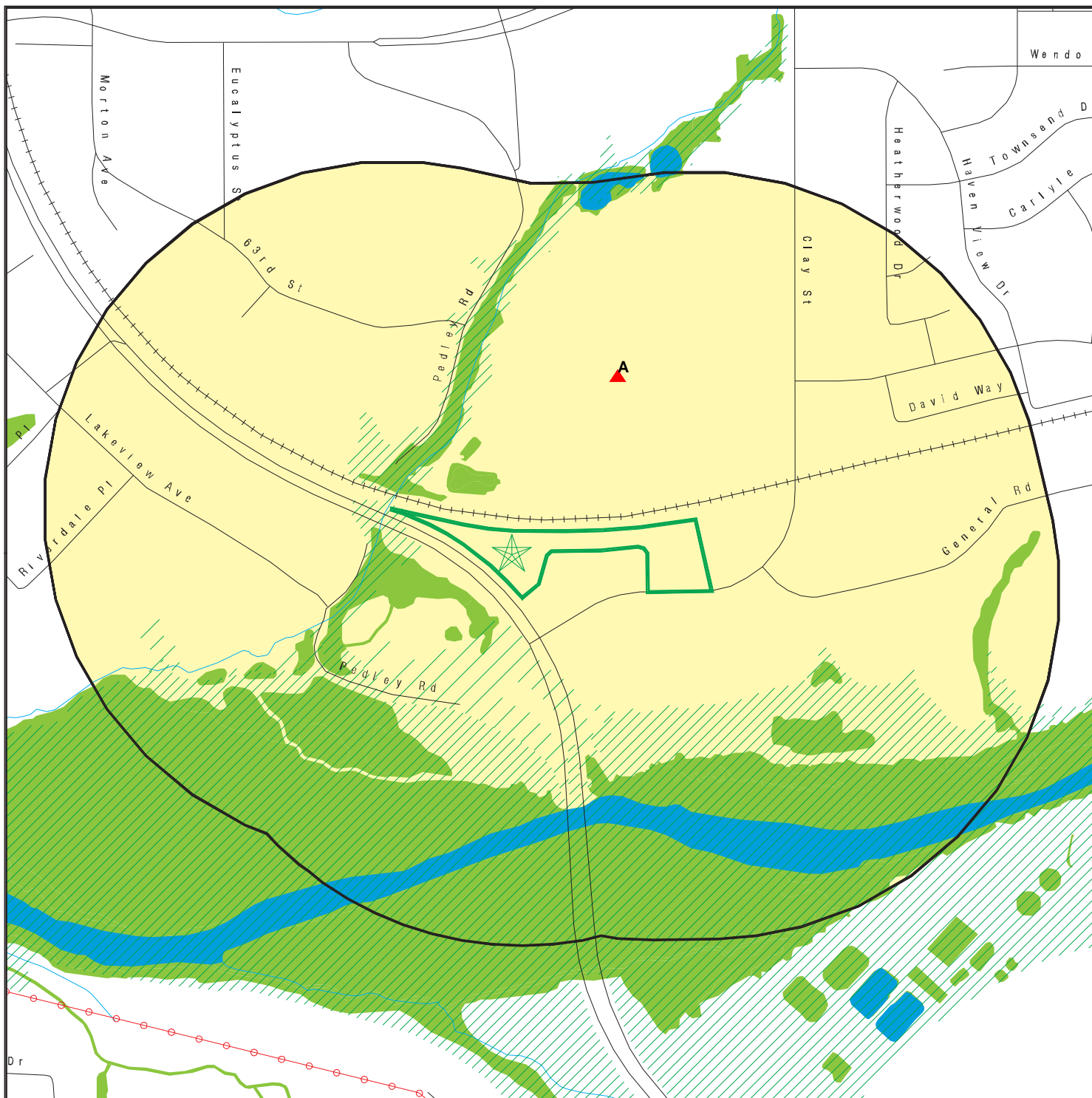
EDR HIGH RISK HISTORICAL RECORDS














<u>Name</u>	<u>Address</u>	<u>Dist/Dir</u>	<u>Map ID</u>	<u>Page</u>
Not Reported				

EDR RECOVERED GOVERNMENT ARCHIVES

<u>Name</u>	<u>Address</u>	<u>Dist/Dir</u>	<u>Map ID</u>	<u>Page</u>
Not Reported				

PRIMARY MAP - 5943091.2S



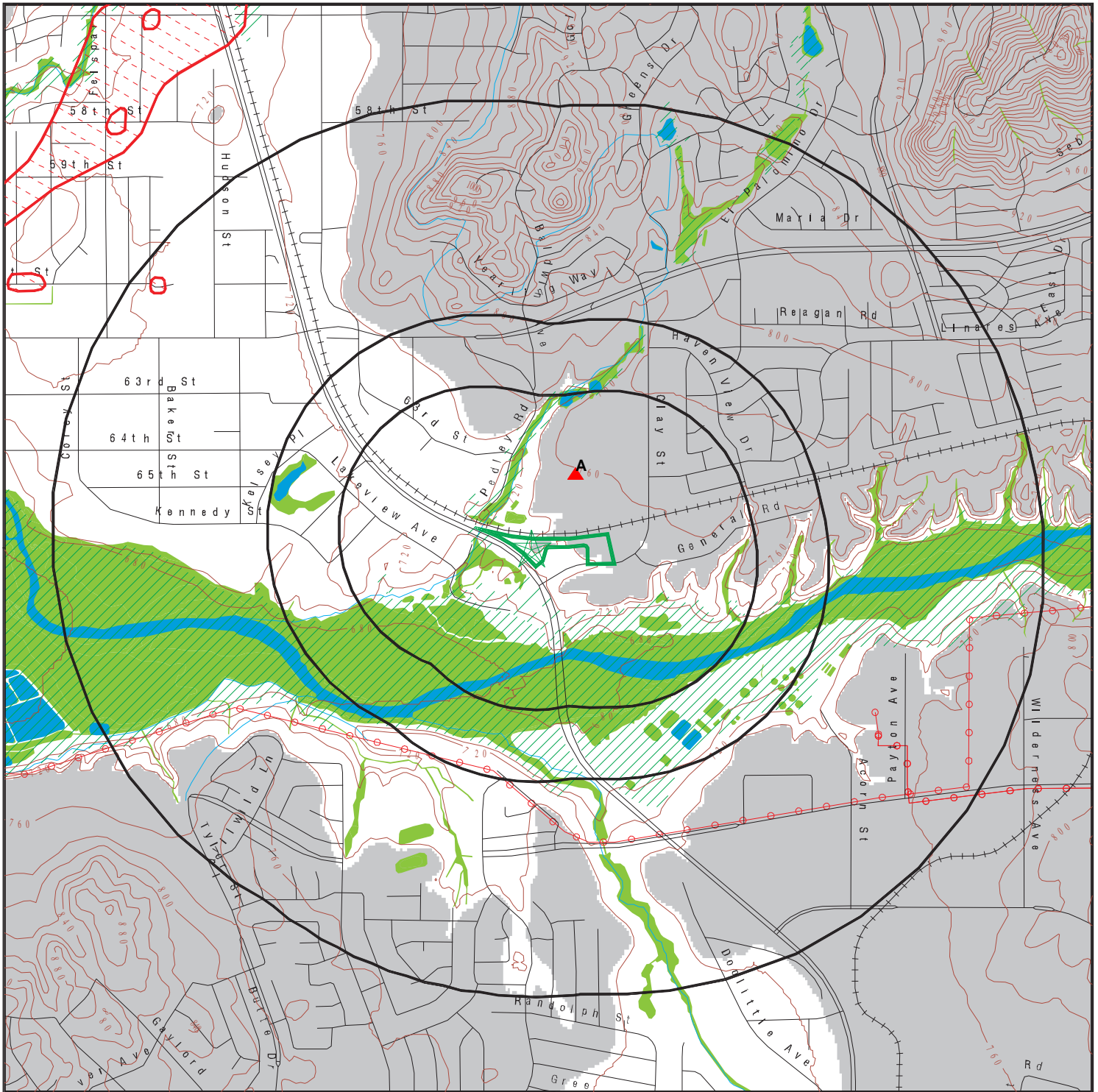
-  Target Property
-  Sites at elevations higher than or equal to the target property
-  Sites at elevations lower than the target property
-  Manufactured Gas Plants
-  National Priority List Sites
-  Dept. Defense Sites
-  Indian Reservations BIA
-  Power transmission lines
-  Special Flood Hazard Area (1%)
-  0.2% Annual Chance Flood Hazard
-  National Wetland Inventory
-  State Wetlands
-  Areas of Concern

This report includes Interactive Map Layers to display and/or hide map information. The legend includes only those icons for the default map view.

SITE NAME: Jurupa Self Storage
 ADDRESS: Pedley Road / Van Buren Blvd
 Riverside CA 92509
 LAT/LONG: 33.968466 / 117.466908

CLIENT: Lilburn Corporation
 CONTACT: Kevin Garcia
 INQUIRY #: 5943091.2s
 DATE: January 21, 2020 8:08 pm

SECONDARY MAP - 5943091.2S



Target Property

Sites at elevations higher than or equal to the target property

Sites at elevations lower than the target property

Manufactured Gas Plants

National Priority List Sites

Dept. Defense Sites

Indian Reservations BIA

Power transmission lines

Special Flood Hazard Area (1%)

0.2% Annual Chance Flood Hazard

National Wetland Inventory

State Wetlands

Upgradient Area

Areas of Concern



This report includes Interactive Map Layers to display and/or hide map information. The legend includes only those icons for the default map view.

SITE NAME: Jurupa Self Storage
 ADDRESS: Pedley Road / Van Buren Blvd
 Riverside CA 92509
 LAT/LONG: 33.968466 / 117.466908

CLIENT: Lilburn Corporation
 CONTACT: Kevin Garcia
 INQUIRY #: 5943091.2S
 DATE: January 21, 2020 8:06 pm

MAP FINDINGS

LEGEND

FACILITY NAME			EDR SITE ID NUMBER
FACILITY ADDRESS, CITY, ST, ZIP			
◆ MAP ID#	Direction Distance Range	(Distance feet / miles)	ASTM 2600 Record Sources found in this report. Each database searched has been assigned to one or more categories. For detailed information about categorization, see the section of the report Records Searched and Currency.
	Relative Elevation	Feet Above Sea Level	
Worksheet:			
Comments: Comments may be added on the online Vapor Encroachment Worksheet.			

DATABASE ACRONYM: Applicable categories (A hoverbox with database description).

STRINGFELLOW CLASS I SITE (ABANDONED)			1000257347
3940 PYRITE ST, RIVERSIDE, CA, 92509			
Region	NW 1/2 - 1	(4873 ft. / 0.923 mi.)	Federal NPL site list Federal CERCLIS list Federal RCRA generators list Federal institutional controls / engineering controls registries Other Ascertainable Records

Worksheet:

NPL: Federal NPL site list

Name: STRINGFELLOW
 Address: 3490 PYRITE ST
 City,State,Zip: MIRA LOMA, CA 91752
 EPA ID: CAT080012826
 EPA Region: 9
 Federal: N
 Final Date: 1983-09-08 00:00:00
 Site ID: 902680
 Latitude: 34.023055999999997
 Site Score: Not Reported
 Longitude: -117.45833

NPL:

EPA ID: CAT080012826
 NPL Status: Currently on the Final NPL
 Category Description: Depth To Aquifer-> 10 And <= 25 Feet
 Category Value: 20

EPA ID: CAT080012826
 NPL Status: Currently on the Final NPL
 Category Description: Distance To Nearest Population-> 0 And <= 1/4 Mile
 Category Value: 50

MAP FINDINGS

STRINGFELLOW CLASS I SITE (ABANDONED), 3940 PYRITE ST, RIVERSIDE, CA 92509 (Continued)

NPL:

EPA ID: CAT080012826
 Site ID: 0902680
 Site Status: F
 Federal Site: N
 EPA Region: 09
 Date Proposed: 12/30/82
 Date Deleted: Not Reported
 Date Finalized: 09/08/83

NPL:

EPA ID: CAT080012826
 NPL Status: Currently on the Final NPL
 Substance ID: Not Reported
 Substance: Not Reported
 CAS #: Not Reported
 Pathway: Not Reported
 Scoring: Not Reported

EPA ID: CAT080012826
 NPL Status: Currently on the Final NPL
 Substance ID: A020
 Substance: CHROMIUM AND COMPOUNDS
 CAS #: Not Reported
 Pathway: NO PATHWAY INDICATED
 Scoring: 1

EPA ID: CAT080012826
 NPL Status: Currently on the Final NPL
 Substance ID: A023
 Substance: DDE
 CAS #: 72-55-9
 Pathway: NO PATHWAY INDICATED
 Scoring: 1

EPA ID: CAT080012826
 NPL Status: Currently on the Final NPL
 Substance ID: A046
 Substance: POLYCHLORINATED BIPHENYLS
 CAS #: 1336-36-3
 Pathway: NO PATHWAY INDICATED
 Scoring: 1

EPA ID: CAT080012826
 NPL Status: Currently on the Final NPL
 Substance ID: C170
 Substance: CHLORIDE
 CAS #: 16887-00-6
 Pathway: NO PATHWAY INDICATED
 Scoring: 1

MAP FINDINGS

STRINGFELLOW CLASS I SITE (ABANDONED), 3940 PYRITE ST, RIVERSIDE, CA 92509 (Continued)

EPA ID: CAT080012826
 NPL Status: Currently on the Final NPL
 Substance ID: C201
 Substance: MANGANESE AND COMPOUNDS
 CAS #: Not Reported
 Pathway: NO PATHWAY INDICATED
 Scoring: 1

EPA ID: CAT080012826
 NPL Status: Currently on the Final NPL
 Substance ID: C228
 Substance: SULFATE
 CAS #: 14808-79-8
 Pathway: NO PATHWAY INDICATED
 Scoring: 1

EPA ID: CAT080012826
 NPL Status: Currently on the Final NPL
 Substance ID: C377
 Substance: NITRATE
 CAS #: 14797-55-8
 Pathway: NO PATHWAY INDICATED
 Scoring: 1

EPA ID: CAT080012826
 NPL Status: Currently on the Final NPL
 Substance ID: P030
 Substance: CYANIDES (SOLUBLE SALTS)
 CAS #: Not Reported
 Pathway: NO PATHWAY INDICATED
 Scoring: 1

EPA ID: CAT080012826
 NPL Status: Currently on the Final NPL
 Substance ID: U061
 Substance: DDT
 CAS #: 50-29-3
 Pathway: NO PATHWAY INDICATED
 Scoring: 1

NPL:

EPA ID: CAT080012826
 Summary: Conditions at listing (October 1981): The Stringfellow Site covers 22 acres in a canyon near Glen Avon Heights in southern California. From August 1956 to November 1972, an estimated 34 million gallons of liquid wastes spent acid, organics,

EPA ID: CAT080012826
 Summary: and heavy metals) were dumped into surface impoundments. Heavy rainfall in the past has led to the release of hazardous wastes into the environment. Both surface water and ground water are contaminated. In December 1980, the site reverted to

EPA ID: CAT080012826

MAP FINDINGS

STRINGFELLOW CLASS I SITE (ABANDONED), 3940 PYRITE ST, RIVERSIDE, CA 92509 (Continued)

Summary: the State for failure to pay back taxes. Early in 1980, EPA's Regional Response Team directed the removal of over 10 million gallons of wastes from the site. About 828,000, authorized under Section 311 of the Clean Water Act, was spent

EPA ID: CAT080012826

Summary: to transport wastes, reinforce containment barriers, and repair the truck-loading areas. In 1981, the State undertook a program of temporary construction to stabilize the site. EPA assisted by awarding a 95,000 Cooperative Agreement using f

EPA ID: CAT080012826

Summary: funds under the Resource Conservation and Recovery Act) to California for design work and additional analyses. After completion of the design, the State began another temporary construction program involving leachate controls, drainage controls,

EPA ID: CAT080012826

Summary: waste neutralization, and site grading and capping. Leachate is being hauled to an off-site facility for disposal. This is the top priority site in California. Status July 1983): On April 18, 1983, a draft Cooperative Agreement w

EPA ID: CAT080012826

Summary: as received at EPA Headquarters. The agreement requested reimbursement for past State expenditures at the site, a remedial investigation and feasibility study, initial remedial measures for fencing and controlling erosion, and continued hauling

EPA ID: CAT080012826

Summary: of leachate to an off-site disposal facility. On April 21, 1983, the Department of Justice, on behalf of EPA, joined with the State to file a suit in U.S. District Court against 31 parties responsible for wastes associated with the site.

EPA ID: CAT080012826

Summary: n April and May 1983, both EPA and the State took emergency measures to maintain site integrity. These include temporary fencing, installation of a french drain, sampling, and other interim control measures.

NPL:

EPA ID: CAT080012826

NPL Status: Final

Proposed Date: 12/30/1982

Final Date: 09/08/1983

Deleted Date: Not Reported

NPL:

EPA ID: CAT080012826

NPL Name: STRINGFELLOW

SEMS: Federal CERCLIS list

Site ID: 0902680

EPA ID: CAT080012826

Cong District: 41,43

FIPS Code: 06065

Latitude: 34.023056

Longitude: -117.458330

FF: N

NPL: Currently on the Final NPL

Non NPL Status: Not Reported

MAP FINDINGS

STRINGFELLOW CLASS I SITE (ABANDONED), 3940 PYRITE ST, RIVERSIDE, CA 92509 (Continued)

SEMS Detail:

Region: 09
 Site ID: 0902680
 EPA ID: CAT080012826
 Site Name: STRINGFELLOW
 NPL: F
 FF: N
 OU: 04
 Action Code: BF
 Action Name: PRP RA
 SEQ: 3
 Start Date: 1994-09-28 04:00:00
 Finish Date: 9/28/1994 4:00:00 AM
 Qual: Not Reported
 Current Action Lead: EPA Ovrsght

Region: 09
 Site ID: 0902680
 EPA ID: CAT080012826
 Site Name: STRINGFELLOW
 NPL: F
 FF: N
 OU: 02
 Action Code: CO
 Action Name: RI/FS
 SEQ: 1
 Start Date: 1983-08-03 04:00:00
 Finish Date: 7/18/1984 5:00:00 AM
 Qual: Not Reported
 Current Action Lead: EPA Perf

Region: 09
 Site ID: 0902680
 EPA ID: CAT080012826
 Site Name: STRINGFELLOW
 NPL: F
 FF: N
 OU: 04
 Action Code: FS
 Action Name: FS
 SEQ: 1
 Start Date: 1997-02-11 05:00:00
 Finish Date: 12/31/2009 5:00:00 AM
 Qual: Not Reported
 Current Action Lead: St Perf

Region: 09
 Site ID: 0902680
 EPA ID: CAT080012826
 Site Name: STRINGFELLOW

MAP FINDINGS

STRINGFELLOW CLASS I SITE (ABANDONED), 3940 PYRITE ST, RIVERSIDE, CA 92509 (Continued)

NPL:	F
FF:	N
OU:	01
Action Code:	RA
Action Name:	RA
SEQ:	1
Start Date:	1981-05-21 04:00:00
Finish Date:	7/1/1981 4:00:00 AM
Qual:	Not Reported
Current Action Lead:	St Perf
Region:	09
Site ID:	0902680
EPA ID:	CAT080012826
Site Name:	STRINGFELLOW
NPL:	F
FF:	N
OU:	04
Action Code:	BE
Action Name:	PRP RD
SEQ:	2
Start Date:	1992-07-16 04:00:00
Finish Date:	9/23/1993 4:00:00 AM
Qual:	Not Reported
Current Action Lead:	EPA Ovrsght
Region:	09
Site ID:	0902680
EPA ID:	CAT080012826
Site Name:	STRINGFELLOW
NPL:	F
FF:	N
OU:	02
Action Code:	LR
Action Name:	LT RESP
SEQ:	2
Start Date:	1985-05-03 05:00:00
Finish Date:	12/31/1995 5:00:00 AM
Qual:	Not Reported
Current Action Lead:	EPA Perf
Region:	09
Site ID:	0902680
EPA ID:	CAT080012826
Site Name:	STRINGFELLOW
NPL:	F
FF:	N
OU:	03
Action Code:	LR
Action Name:	LT RESP
SEQ:	4

MAP FINDINGS

STRINGFELLOW CLASS I SITE (ABANDONED), 3940 PYRITE ST, RIVERSIDE, CA 92509 (Continued)

Start Date: 1989-11-30 05:00:00
 Finish Date: 11/30/1999 5:00:00 AM
 Qual: Not Reported
 Current Action Lead: EPA Perf

Region: 09
 Site ID: 0902680
 EPA ID: CAT080012826
 Site Name: STRINGFELLOW
 NPL: F
 FF: N
 OU: 02
 Action Code: RD
 Action Name: RD
 SEQ: 1

Start Date: 1984-09-18 05:00:00
 Finish Date: 10/23/1984 5:00:00 AM
 Qual: Not Reported
 Current Action Lead: St Perf

Region: 09
 Site ID: 0902680
 EPA ID: CAT080012826
 Site Name: STRINGFELLOW
 NPL: F
 FF: N
 OU: 02
 Action Code: LR
 Action Name: LT RESP
 SEQ: 1

Start Date: 1996-01-01 05:00:00
 Finish Date: 6/15/1996 4:00:00 AM
 Qual: Not Reported
 Current Action Lead: EPA Perf

Region: 09
 Site ID: 0902680
 EPA ID: CAT080012826
 Site Name: STRINGFELLOW
 NPL: F
 FF: N
 OU: 00
 Action Code: MA
 Action Name: ST COOP
 SEQ: 1

Start Date: 1991-09-30 04:00:00
 Finish Date: Not Reported
 Qual: Not Reported
 Current Action Lead: EPA Perf

Region: 09
 Site ID: 0902680

MAP FINDINGS

STRINGFELLOW CLASS I SITE (ABANDONED), 3940 PYRITE ST, RIVERSIDE, CA 92509 (Continued)

EPA ID: CAT080012826
 Site Name: STRINGFELLOW
 NPL: F
 FF: N
 OU: 03
 Action Code: CO
 Action Name: RI/FS
 SEQ: 3
 Start Date: 1984-08-07 05:00:00
 Finish Date: 6/25/1987 4:00:00 AM
 Qual: Not Reported
 Current Action Lead: St Perf

Region: 09
 Site ID: 0902680
 EPA ID: CAT080012826
 Site Name: STRINGFELLOW
 NPL: F
 FF: N
 OU: 05
 Action Code: CO
 Action Name: RI/FS
 SEQ: 5
 Start Date: 1990-10-01 04:00:00
 Finish Date: 7/19/2001 4:00:00 AM
 Qual: Not Reported
 Current Action Lead: St Perf

Region: 09
 Site ID: 0902680
 EPA ID: CAT080012826
 Site Name: STRINGFELLOW
 NPL: F
 FF: N
 OU: 05
 Action Code: BD
 Action Name: PRP RI/FS
 SEQ: 1
 Start Date: 2001-07-19 04:00:00
 Finish Date: Not Reported
 Qual: Not Reported
 Current Action Lead: EPA Ovrsght

Region: 09
 Site ID: 0902680
 EPA ID: CAT080012826
 Site Name: STRINGFELLOW
 NPL: F
 FF: N
 OU: 00
 Action Code: FE

MAP FINDINGS

STRINGFELLOW CLASS I SITE (ABANDONED), 3940 PYRITE ST, RIVERSIDE, CA 92509 (Continued)

Action Name: 5 YEAR
 SEQ: 3
 Start Date: 2006-03-31 05:00:00
 Finish Date: 9/19/2006 4:00:00 AM
 Qual: Not Reported
 Current Action Lead: EPA Perf

Region: 09
 Site ID: 0902680
 EPA ID: CAT080012826
 Site Name: STRINGFELLOW

NPL: F
 FF: N
 OU: 01
 Action Code: OM
 Action Name: OM
 SEQ: 2
 Start Date: 1999-03-02 05:00:00
 Finish Date: Not Reported
 Qual: Not Reported
 Current Action Lead: EPA Ovrsght

Region: 09
 Site ID: 0902680
 EPA ID: CAT080012826
 Site Name: STRINGFELLOW

NPL: F
 FF: N
 OU: 03
 Action Code: OM
 Action Name: OM
 SEQ: 3
 Start Date: 1999-11-30 05:00:00
 Finish Date: Not Reported
 Qual: Not Reported
 Current Action Lead: EPA Ovrsght

Region: 09
 Site ID: 0902680
 EPA ID: CAT080012826
 Site Name: STRINGFELLOW

NPL: F
 FF: N
 OU: 00
 Action Code: TA
 Action Name: TECH ASSIST
 SEQ: 3
 Start Date: 1986-02-18 05:00:00
 Finish Date: Not Reported
 Qual: Not Reported
 Current Action Lead: EPA Perf

MAP FINDINGS

STRINGFELLOW CLASS I SITE (ABANDONED), 3940 PYRITE ST, RIVERSIDE, CA 92509 (Continued)

Region: 09
 Site ID: 0902680
 EPA ID: CAT080012826
 Site Name: STRINGFELLOW
 NPL: F
 FF: N
 OU: 02
 Action Code: RO
 Action Name: ROD
 SEQ: 2
 Start Date: 1984-07-18 05:00:00
 Finish Date: 7/18/1984 5:00:00 AM
 Qual: Not Reported
 Current Action Lead: EPA Perf

Region: 09
 Site ID: 0902680
 EPA ID: CAT080012826
 Site Name: STRINGFELLOW
 NPL: F
 FF: N
 OU: 00
 Action Code: AR
 Action Name: ADMIN REC
 SEQ: 3
 Start Date: 2000-10-24 04:00:00
 Finish Date: Not Reported
 Qual: Not Reported
 Current Action Lead: EPA Perf

Region: 09
 Site ID: 0902680
 EPA ID: CAT080012826
 Site Name: STRINGFELLOW
 NPL: F
 FF: N
 OU: 00
 Action Code: TA
 Action Name: TECH ASSIST
 SEQ: 1
 Start Date: 1990-09-25 04:00:00
 Finish Date: Not Reported
 Qual: Not Reported
 Current Action Lead: EPA Perf

Region: 09
 Site ID: 0902680
 EPA ID: CAT080012826
 Site Name: STRINGFELLOW
 NPL: F
 FF: N

MAP FINDINGS

STRINGFELLOW CLASS I SITE (ABANDONED), 3940 PYRITE ST, RIVERSIDE, CA 92509 (Continued)

OU:	04
Action Code:	ME
Action Name:	PRP LR
SEQ:	1
Start Date:	1995-01-03 05:00:00
Finish Date:	Not Reported
Qual:	Not Reported
Current Action Lead:	EPA Ovrsght
Region:	09
Site ID:	0902680
EPA ID:	CAT080012826
Site Name:	STRINGFELLOW
NPL:	F
FF:	N
OU:	00
Action Code:	FE
Action Name:	5 YEAR
SEQ:	4
Start Date:	2010-12-15 05:00:00
Finish Date:	9/28/2011 4:00:00 AM
Qual:	Not Reported
Current Action Lead:	EPA Perf
Region:	09
Site ID:	0902680
EPA ID:	CAT080012826
Site Name:	STRINGFELLOW
NPL:	F
FF:	N
OU:	00
Action Code:	FE
Action Name:	5 YEAR
SEQ:	5
Start Date:	2015-10-28 04:00:00
Finish Date:	9/15/2016 5:00:00 AM
Qual:	Not Reported
Current Action Lead:	EPA Perf
Region:	09
Site ID:	0902680
EPA ID:	CAT080012826
Site Name:	STRINGFELLOW
NPL:	F
FF:	N
OU:	05
Action Code:	TS
Action Name:	TRTSTUDY
SEQ:	2
Start Date:	1998-07-20 04:00:00
Finish Date:	8/25/1999 4:00:00 AM

MAP FINDINGS

STRINGFELLOW CLASS I SITE (ABANDONED), 3940 PYRITE ST, RIVERSIDE, CA 92509 (Continued)

Qual:	Not Reported
Current Action Lead:	St Perf
Region:	09
Site ID:	0902680
EPA ID:	CAT080012826
Site Name:	STRINGFELLOW
NPL:	F
FF:	N
OU:	01
Action Code:	CO
Action Name:	RI/FS
SEQ:	2
Start Date:	1983-07-22 04:00:00
Finish Date:	7/22/1983 4:00:00 AM
Qual:	Not Reported
Current Action Lead:	EPA Perf
Region:	09
Site ID:	0902680
EPA ID:	CAT080012826
Site Name:	STRINGFELLOW
NPL:	F
FF:	N
OU:	01
Action Code:	LR
Action Name:	LT RESP
SEQ:	3
Start Date:	1989-03-02 05:00:00
Finish Date:	3/2/1999 5:00:00 AM
Qual:	Not Reported
Current Action Lead:	St Perf
Region:	09
Site ID:	0902680
EPA ID:	CAT080012826
Site Name:	STRINGFELLOW
NPL:	F
FF:	N
OU:	00
Action Code:	AR
Action Name:	ADMIN REC
SEQ:	1
Start Date:	2000-07-24 04:00:00
Finish Date:	Not Reported
Qual:	E
Current Action Lead:	EPA Perf
Region:	09
Site ID:	0902680
EPA ID:	CAT080012826
Site Name:	STRINGFELLOW

MAP FINDINGS

STRINGFELLOW CLASS I SITE (ABANDONED), 3940 PYRITE ST, RIVERSIDE, CA 92509 (Continued)

NPL:	F
FF:	N
OU:	00
Action Code:	TA
Action Name:	TECH ASSIST
SEQ:	2
Start Date:	1984-04-10 06:00:00
Finish Date:	8/10/1986 4:00:00 AM
Qual:	Not Reported
Current Action Lead:	EPA Perf
Region:	09
Site ID:	0902680
EPA ID:	CAT080012826
Site Name:	STRINGFELLOW
NPL:	F
FF:	N
OU:	03
Action Code:	RA
Action Name:	RA
SEQ:	3
Start Date:	1989-03-02 05:00:00
Finish Date:	4/5/1990 4:00:00 AM
Qual:	Not Reported
Current Action Lead:	St Perf
Region:	09
Site ID:	0902680
EPA ID:	CAT080012826
Site Name:	STRINGFELLOW
NPL:	F
FF:	N
OU:	00
Action Code:	TG
Action Name:	TA GRANT
SEQ:	1
Start Date:	1989-09-25 04:00:00
Finish Date:	9/25/1998 4:00:00 AM
Qual:	Not Reported
Current Action Lead:	EPA Perf
Region:	09
Site ID:	0902680
EPA ID:	CAT080012826
Site Name:	STRINGFELLOW
NPL:	F
FF:	N
OU:	00
Action Code:	FE
Action Name:	5 YEAR
SEQ:	2

MAP FINDINGS

STRINGFELLOW CLASS I SITE (ABANDONED), 3940 PYRITE ST, RIVERSIDE, CA 92509 (Continued)

Start Date: 2000-08-01 04:00:00
 Finish Date: 9/27/2001 4:00:00 AM
 Qual: Not Reported
 Current Action Lead: EPA Perf

Region: 09
 Site ID: 0902680
 EPA ID: CAT080012826
 Site Name: STRINGFELLOW
 NPL: F
 FF: N
 OU: 00
 Action Code: CR
 Action Name: CI
 SEQ: 1

Start Date: 1983-07-28 04:00:00
 Finish Date: Not Reported
 Qual: Not Reported
 Current Action Lead: EPA Perf

Region: 09
 Site ID: 0902680
 EPA ID: CAT080012826
 Site Name: STRINGFELLOW
 NPL: F
 FF: N
 OU: 05
 Action Code: TS
 Action Name: TRTSTUDY
 SEQ: 1

Start Date: 1990-02-14 05:00:00
 Finish Date: 10/20/1992 4:00:00 AM
 Qual: Not Reported
 Current Action Lead: EPA Perf

Region: 09
 Site ID: 0902680
 EPA ID: CAT080012826
 Site Name: STRINGFELLOW
 NPL: F
 FF: N
 OU: 03
 Action Code: RO
 Action Name: ROD
 SEQ: 3

Start Date: 1987-06-25 04:00:00
 Finish Date: 6/25/1987 4:00:00 AM
 Qual: Not Reported
 Current Action Lead: EPA Perf

Region: 09
 Site ID: 0902680

MAP FINDINGS

STRINGFELLOW CLASS I SITE (ABANDONED), 3940 PYRITE ST, RIVERSIDE, CA 92509 (Continued)

EPA ID: CAT080012826
 Site Name: STRINGFELLOW
 NPL: F
 FF: N
 OU: 06
 Action Code: CO
 Action Name: RI/FS
 SEQ: 6
 Start Date: 2012-07-27 04:00:00
 Finish Date: Not Reported
 Qual: Not Reported
 Current Action Lead: EPA Perf

Region: 09
 Site ID: 0902680
 EPA ID: CAT080012826
 Site Name: STRINGFELLOW
 NPL: F
 FF: N
 OU: 04
 Action Code: BF
 Action Name: PRP RA
 SEQ: 2
 Start Date: 1993-09-23 04:00:00
 Finish Date: 1/3/1995 5:00:00 AM
 Qual: Not Reported
 Current Action Lead: EPA Ovrsght

Region: 09
 Site ID: 0902680
 EPA ID: CAT080012826
 Site Name: STRINGFELLOW
 NPL: F
 FF: N
 OU: 04
 Action Code: BE
 Action Name: PRP RD
 SEQ: 1
 Start Date: 1990-07-25 04:00:00
 Finish Date: 9/28/1994 4:00:00 AM
 Qual: Not Reported
 Current Action Lead: EPA Ovrsght

Region: 09
 Site ID: 0902680
 EPA ID: CAT080012826
 Site Name: STRINGFELLOW
 NPL: F
 FF: N
 OU: 03
 Action Code: RD

MAP FINDINGS

STRINGFELLOW CLASS I SITE (ABANDONED), 3940 PYRITE ST, RIVERSIDE, CA 92509 (Continued)

Action Name: RD
 SEQ: 2
 Start Date: 1987-09-30 04:00:00
 Finish Date: 8/31/1988 4:00:00 AM
 Qual: Not Reported
 Current Action Lead: St Perf

Region: 09
 Site ID: 0902680
 EPA ID: CAT080012826
 Site Name: STRINGFELLOW

NPL: F
 FF: N
 OU: 00
 Action Code: FE
 Action Name: 5 YEAR
 SEQ: 1
 Start Date: 1993-02-10 05:00:00
 Finish Date: 2/10/1993 5:00:00 AM
 Qual: Not Reported
 Current Action Lead: EPA Perf

Region: 09
 Site ID: 0902680
 EPA ID: CAT080012826
 Site Name: STRINGFELLOW

NPL: F
 FF: N
 OU: 02
 Action Code: RA
 Action Name: RA
 SEQ: 2
 Start Date: 1984-11-29 06:00:00
 Finish Date: 11/15/1985 6:00:00 AM
 Qual: Not Reported
 Current Action Lead: St Perf

Region: 09
 Site ID: 0902680
 EPA ID: CAT080012826
 Site Name: STRINGFELLOW

NPL: F
 FF: N
 OU: 04
 Action Code: CO
 Action Name: RI/FS
 SEQ: 4
 Start Date: 1984-08-07 05:00:00
 Finish Date: 9/30/1990 4:00:00 AM
 Qual: Not Reported
 Current Action Lead: St Perf

MAP FINDINGS

STRINGFELLOW CLASS I SITE (ABANDONED), 3940 PYRITE ST, RIVERSIDE, CA 92509 (Continued)

Region: 09
 Site ID: 0902680
 EPA ID: CAT080012826
 Site Name: STRINGFELLOW
 NPL: F
 FF: N
 OU: 01
 Action Code: RO
 Action Name: ROD
 SEQ: 1
 Start Date: 1983-07-22 04:00:00
 Finish Date: 7/22/1983 4:00:00 AM
 Qual: Not Reported
 Current Action Lead: EPA Perf

Region: 09
 Site ID: 0902680
 EPA ID: CAT080012826
 Site Name: STRINGFELLOW
 NPL: F
 FF: N
 OU: 02
 Action Code: OM
 Action Name: OM
 SEQ: 1
 Start Date: 1996-06-16 04:00:00
 Finish Date: Not Reported
 Qual: Not Reported
 Current Action Lead: EPA Ovrsght

Region: 09
 Site ID: 0902680
 EPA ID: CAT080012826
 Site Name: STRINGFELLOW
 NPL: F
 FF: N
 OU: 04
 Action Code: RO
 Action Name: ROD
 SEQ: 4
 Start Date: 1990-09-30 04:00:00
 Finish Date: 9/30/1990 4:00:00 AM
 Qual: Not Reported
 Current Action Lead: EPA Perf

Region: 09
 Site ID: 0902680
 EPA ID: CAT080012826
 Site Name: STRINGFELLOW
 NPL: F
 FF: N

MAP FINDINGS

STRINGFELLOW CLASS I SITE (ABANDONED), 3940 PYRITE ST, RIVERSIDE, CA 92509 (Continued)

OU:	03
Action Code:	BF
Action Name:	PRP RA
SEQ:	1
Start Date:	1988-05-27 04:00:00
Finish Date:	11/30/1989 5:00:00 AM
Qual:	Not Reported
Current Action Lead:	EPA Ovrsght
Region:	09
Site ID:	0902680
EPA ID:	CAT080012826
Site Name:	STRINGFELLOW
NPL:	F
FF:	N
OU:	06
Action Code:	RI
Action Name:	RI
SEQ:	1
Start Date:	2012-07-27 04:00:00
Finish Date:	8/10/2017 5:00:00 AM
Qual:	Not Reported
Current Action Lead:	EPA Perf
Region:	09
Site ID:	0902680
EPA ID:	CAT080012826
Site Name:	STRINGFELLOW
NPL:	F
FF:	N
OU:	00
Action Code:	RS
Action Name:	RV ASSESS
SEQ:	2
Start Date:	1990-08-01 04:00:00
Finish Date:	8/1/1990 4:00:00 AM
Qual:	Not Reported
Current Action Lead:	EPA Perf
Region:	09
Site ID:	0902680
EPA ID:	CAT080012826
Site Name:	STRINGFELLOW
NPL:	F
FF:	N
OU:	00
Action Code:	RV
Action Name:	RMVL
SEQ:	6
Start Date:	1983-05-24 04:00:00
Finish Date:	6/15/1983 4:00:00 AM

MAP FINDINGS

STRINGFELLOW CLASS I SITE (ABANDONED), 3940 PYRITE ST, RIVERSIDE, CA 92509 (Continued)

Qual:	S
Current Action Lead:	EPA Perf
Region:	09
Site ID:	0902680
EPA ID:	CAT080012826
Site Name:	STRINGFELLOW
NPL:	F
FF:	N
OU:	00
Action Code:	RS
Action Name:	RV ASSESS
SEQ:	1
Start Date:	1992-12-29 05:00:00
Finish Date:	12/29/1992 5:00:00 AM
Qual:	Not Reported
Current Action Lead:	EPA Perf
Region:	09
Site ID:	0902680
EPA ID:	CAT080012826
Site Name:	STRINGFELLOW
NPL:	F
FF:	N
OU:	00
Action Code:	RV
Action Name:	RMVL
SEQ:	4
Start Date:	1985-05-28 05:00:00
Finish Date:	6/5/1985 5:00:00 AM
Qual:	S
Current Action Lead:	EPA Perf
Region:	09
Site ID:	0902680
EPA ID:	CAT080012826
Site Name:	STRINGFELLOW
NPL:	F
FF:	N
OU:	00
Action Code:	RV
Action Name:	RMVL
SEQ:	3
Start Date:	1983-09-11 04:00:00
Finish Date:	11/3/1983 5:00:00 AM
Qual:	S
Current Action Lead:	EPA Perf
Region:	09
Site ID:	0902680
EPA ID:	CAT080012826
Site Name:	STRINGFELLOW

MAP FINDINGS

STRINGFELLOW CLASS I SITE (ABANDONED), 3940 PYRITE ST, RIVERSIDE, CA 92509 (Continued)

NPL:	F
FF:	N
OU:	00
Action Code:	RV
Action Name:	RMVL
SEQ:	5
Start Date:	1980-12-11 05:00:00
Finish Date:	1/7/1981 5:00:00 AM
Qual:	S
Current Action Lead:	EPA Perf
Region:	09
Site ID:	0902680
EPA ID:	CAT080012826
Site Name:	STRINGFELLOW
NPL:	F
FF:	N
OU:	00
Action Code:	SI
Action Name:	SI
SEQ:	1
Start Date:	1972-01-01 05:00:00
Finish Date:	12/1/1982 5:00:00 AM
Qual:	H
Current Action Lead:	St Perf
Region:	09
Site ID:	0902680
EPA ID:	CAT080012826
Site Name:	STRINGFELLOW
NPL:	F
FF:	N
OU:	00
Action Code:	NP
Action Name:	PROPOSED
SEQ:	1
Start Date:	1982-12-30 05:00:00
Finish Date:	12/30/1982 5:00:00 AM
Qual:	Not Reported
Current Action Lead:	EPA Perf
Region:	09
Site ID:	0902680
EPA ID:	CAT080012826
Site Name:	STRINGFELLOW
NPL:	F
FF:	N
OU:	00
Action Code:	HR
Action Name:	HAZRANK
SEQ:	1

MAP FINDINGS

STRINGFELLOW CLASS I SITE (ABANDONED), 3940 PYRITE ST, RIVERSIDE, CA 92509 (Continued)

Start Date: 1982-12-01 05:00:00
 Finish Date: 12/1/1982 5:00:00 AM
 Qual: Not Reported
 Current Action Lead: St Perf

Region: 09
 Site ID: 0902680
 EPA ID: CAT080012826
 Site Name: STRINGFELLOW
 NPL: F
 FF: N
 OU: 00
 Action Code: DS
 Action Name: DISCVRY
 SEQ: 1

Start Date: 1969-03-01 05:00:00
 Finish Date: 3/1/1969 5:00:00 AM
 Qual: Not Reported
 Current Action Lead: EPA Perf

Region: 09
 Site ID: 0902680
 EPA ID: CAT080012826
 Site Name: STRINGFELLOW
 NPL: F
 FF: N
 OU: 00
 Action Code: NF
 Action Name: NPL FINL
 SEQ: 1

Start Date: 1983-09-08 04:00:00
 Finish Date: 9/8/1983 4:00:00 AM
 Qual: Not Reported
 Current Action Lead: EPA Perf

Region: 09
 Site ID: 0902680
 EPA ID: CAT080012826
 Site Name: STRINGFELLOW
 NPL: F
 FF: N
 OU: 00
 Action Code: PA
 Action Name: PA
 SEQ: 1

Start Date: 1972-01-01 05:00:00
 Finish Date: 1/1/1972 5:00:00 AM
 Qual: H
 Current Action Lead: St Perf

MAP FINDINGS

STRINGFELLOW CLASS I SITE (ABANDONED), 3940 PYRITE ST, RIVERSIDE, CA 92509 (Continued)

Date form received by agency: 1996-09-01 00:00:00.0
 Facility name: STRINGFELLOW CLASS I SITE (ABANDONED)
 Facility address: 3940 PYRITE ST
 RIVERSIDE, CA 92509
 EPA ID: CAT080012826
 Mailing address: 6809 INDIANA AVE SUITE 200
 RIVERSIDE, CA 92506
 Contact: Not Reported
 Contact address: Not Reported
 Contact country: US
 Contact telephone: Not Reported
 Contact email: Not Reported
 EPA Region: 09
 Classification: Small Small Quantity Generator
 Description: Handler: generates more than 100 and less than 1000 kg of hazardous waste during any calendar month and accumulates less than 6000 kg of hazardous waste at any time; or generates 100 kg or less of hazardous waste during any calendar month, and accumulates more than 1000 kg of hazardous waste at any time

Owner/Operator Summary:

Owner/operator name: STATE OF CALIFORNIA CRWQCB-SAR
 Owner/operator address: NOT REQUIRED
 NOT REQUIRED, ME 99999
 Owner/operator country: Not Reported
 Owner/operator telephone: 415-555-1212
 Owner/operator email: Not Reported
 Owner/operator fax: Not Reported
 Owner/operator extension: Not Reported
 Legal status: Private
 Owner/Operator Type: Owner
 Owner/Op start date: Not Reported
 Owner/Op end date: Not Reported
 Owner/operator name: NOT REQUIRED
 Owner/operator address: NOT REQUIRED
 NOT REQUIRED, ME 99999
 Owner/operator country: Not Reported
 Owner/operator telephone: 415-555-1212
 Owner/operator email: Not Reported
 Owner/operator fax: Not Reported
 Owner/operator extension: Not Reported
 Legal status: Private
 Owner/Operator Type: Operator
 Owner/Op start date: Not Reported
 Owner/Op end date: Not Reported

Handler Activities Summary:

U.S. importer of hazardous waste: No
 Mixed waste (haz. and radioactive): No

MAP FINDINGS

STRINGFELLOW CLASS I SITE (ABANDONED), 3940 PYRITE ST, RIVERSIDE, CA 92509 (Continued)

Recycler of hazardous waste:	No
Transporter of hazardous waste:	No
Treater, storer or disposer of HW:	No
Underground injection activity:	No
On-site burner exemption:	No
Furnace exemption:	No
Used oil fuel burner:	No
Used oil processor:	No
User oil refiner:	No
Used oil fuel marketer to burner:	No
Used oil Specification marketer:	No
Used oil transfer facility:	No
Used oil transporter:	No

Historical Generators:

Date form received by agency:	1981-01-29 00:00:00.0
Site name:	STRINGFELLOW CLASS I SITE (ABANDONED)
Classification:	Large Quantity Generator
Violation Status:	No violations found

Site: Federal institutional controls / engineering controls registries

Name:	STRINGFELLOW
Address:	3490 PYRITE ST
Address 2:	Not Reported
City,State,Zip:	MIRA LOMA, CA 91752
Event Code:	Not Reported
Action Taken Date:	06/30/1998
EPA ID:	CAT080012826
Site ID:	0902680
Action Name:	Explanation Of Significant Differences
Action ID:	001
Operable Unit:	02
Action Completion Date:	07/09/1998
Contaminated Media:	Groundwater
Engineering Control:	Disposal
Contact Name:	Not Reported
Contact Telephone:	Not Reported
Event:	Not Reported

Media:

Engineering Control:	Disposal
EPA ID:	CAT080012826
Contaminated Media:	Groundwater
Site ID:	0902680
Action ID:	001
Action Completion Date:	07/09/1998
Operable Unit:	02
Action Name:	Explanation Of Significant Differences
Action Taken Date:	06/30/1998

MAP FINDINGS

STRINGFELLOW CLASS I SITE (ABANDONED), 3940 PYRITE ST, RIVERSIDE, CA 92509 (Continued)

Event Code:	Not Reported
Contact Name:	Not Reported
Contact Telephone:	Not Reported
Event:	Not Reported
Engineering Control:	Discharge
EPA ID:	CAT080012826
Contaminated Media:	Groundwater
Site ID:	0902680
Action ID:	001
Action Completion Date:	07/22/1983
Operable Unit:	01
Action Name:	RECORD OF DECISION
Action Taken Date:	09/30/1984
Event Code:	Not Reported
Contact Name:	Not Reported
Contact Telephone:	Not Reported
Event:	Not Reported
Engineering Control:	Extraction
EPA ID:	CAT080012826
Contaminated Media:	Groundwater
Site ID:	0902680
Action ID:	001
Action Completion Date:	07/22/1983
Operable Unit:	01
Action Name:	RECORD OF DECISION
Action Taken Date:	09/30/1984
Event Code:	Not Reported
Contact Name:	Not Reported
Contact Telephone:	Not Reported
Event:	Not Reported
Engineering Control:	Impermeable Barrier
EPA ID:	CAT080012826
Contaminated Media:	Groundwater
Site ID:	0902680
Action ID:	001
Action Completion Date:	07/22/1983
Operable Unit:	01
Action Name:	RECORD OF DECISION
Action Taken Date:	09/30/1984
Event Code:	Not Reported
Contact Name:	Not Reported
Contact Telephone:	Not Reported
Event:	Not Reported
Engineering Control:	Monitoring
EPA ID:	CAT080012826
Contaminated Media:	Groundwater
Site ID:	0902680
Action ID:	001

MAP FINDINGS

STRINGFELLOW CLASS I SITE (ABANDONED), 3940 PYRITE ST, RIVERSIDE, CA 92509 (Continued)

Action Completion Date:	07/22/1983
Operable Unit:	01
Action Name:	RECORD OF DECISION
Action Taken Date:	09/30/1984
Event Code:	Not Reported
Contact Name:	Not Reported
Contact Telephone:	Not Reported
Event:	Not Reported
Engineering Control:	Operations & Maintenance (O&M)
EPA ID:	CAT080012826
Contaminated Media:	Groundwater
Site ID:	0902680
Action ID:	001
Action Completion Date:	07/22/1983
Operable Unit:	01
Action Name:	RECORD OF DECISION
Action Taken Date:	09/30/1984
Event Code:	Not Reported
Contact Name:	Not Reported
Contact Telephone:	Not Reported
Event:	Not Reported
Engineering Control:	Physical/Chemical Treatment, (In-Situ.)
EPA ID:	CAT080012826
Contaminated Media:	Groundwater
Site ID:	0902680
Action ID:	001
Action Completion Date:	07/22/1983
Operable Unit:	01
Action Name:	RECORD OF DECISION
Action Taken Date:	09/30/1984
Event Code:	Not Reported
Contact Name:	Not Reported
Contact Telephone:	Not Reported
Event:	Not Reported
Engineering Control:	Cap
EPA ID:	CAT080012826
Contaminated Media:	Soil
Site ID:	0902680
Action ID:	001
Action Completion Date:	07/22/1983
Operable Unit:	01
Action Name:	RECORD OF DECISION
Action Taken Date:	09/30/1984
Event Code:	Not Reported
Contact Name:	Not Reported
Contact Telephone:	Not Reported
Event:	Not Reported
Engineering Control:	Disposal

MAP FINDINGS

STRINGFELLOW CLASS I SITE (ABANDONED), 3940 PYRITE ST, RIVERSIDE, CA 92509 (Continued)

EPA ID: CAT080012826
 Contaminated Media: Soil
 Site ID: 0902680
 Action ID: 001
 Action Completion Date: 07/22/1983
 Operable Unit: 01
 Action Name: RECORD OF DECISION
 Action Taken Date: 09/30/1984
 Event Code: Not Reported
 Contact Name: Not Reported
 Contact Telephone: Not Reported
 Event: Not Reported

Engineering Control: Excavation
 EPA ID: CAT080012826
 Contaminated Media: Soil
 Site ID: 0902680
 Action ID: 001
 Action Completion Date: 07/22/1983
 Operable Unit: 01
 Action Name: RECORD OF DECISION
 Action Taken Date: 09/30/1984
 Event Code: Not Reported
 Contact Name: Not Reported
 Contact Telephone: Not Reported
 Event: Not Reported

Engineering Control: Impermeable Barrier
 EPA ID: CAT080012826
 Contaminated Media: Soil
 Site ID: 0902680
 Action ID: 001
 Action Completion Date: 07/22/1983
 Operable Unit: 01
 Action Name: RECORD OF DECISION
 Action Taken Date: 09/30/1984
 Event Code: Not Reported
 Contact Name: Not Reported
 Contact Telephone: Not Reported
 Event: Not Reported

Engineering Control: Neutralization
 EPA ID: CAT080012826
 Contaminated Media: Soil
 Site ID: 0902680
 Action ID: 001
 Action Completion Date: 07/22/1983
 Operable Unit: 01
 Action Name: RECORD OF DECISION
 Action Taken Date: 09/30/1984
 Event Code: Not Reported

MAP FINDINGS

STRINGFELLOW CLASS I SITE (ABANDONED), 3940 PYRITE ST, RIVERSIDE, CA 92509 (Continued)

Contact Name:	Not Reported
Contact Telephone:	Not Reported
Event:	Not Reported
Engineering Control:	Operations & Maintenance (O&M)
EPA ID:	CAT080012826
Contaminated Media:	Soil
Site ID:	0902680
Action ID:	001
Action Completion Date:	07/22/1983
Operable Unit:	01
Action Name:	RECORD OF DECISION
Action Taken Date:	09/30/1984
Event Code:	Not Reported
Contact Name:	Not Reported
Contact Telephone:	Not Reported
Event:	Not Reported
Engineering Control:	Disposal
EPA ID:	CAT080012826
Contaminated Media:	Surface Water
Site ID:	0902680
Action ID:	001
Action Completion Date:	07/22/1983
Operable Unit:	01
Action Name:	RECORD OF DECISION
Action Taken Date:	09/30/1984
Event Code:	Not Reported
Contact Name:	Not Reported
Contact Telephone:	Not Reported
Event:	Not Reported
Engineering Control:	Drainage Ditch
EPA ID:	CAT080012826
Contaminated Media:	Surface Water
Site ID:	0902680
Action ID:	001
Action Completion Date:	07/22/1983
Operable Unit:	01
Action Name:	RECORD OF DECISION
Action Taken Date:	09/30/1984
Event Code:	Not Reported
Contact Name:	Not Reported
Contact Telephone:	Not Reported
Event:	Not Reported
Engineering Control:	Extraction
EPA ID:	CAT080012826
Contaminated Media:	Surface Water
Site ID:	0902680
Action ID:	001
Action Completion Date:	07/22/1983

MAP FINDINGS

STRINGFELLOW CLASS I SITE (ABANDONED), 3940 PYRITE ST, RIVERSIDE, CA 92509 (Continued)

Operable Unit: 01
 Action Name: RECORD OF DECISION
 Action Taken Date: 09/30/1984
 Event Code: Not Reported
 Contact Name: Not Reported
 Contact Telephone: Not Reported
 Event: Not Reported

Engineering Control: Leachate Control
 EPA ID: CAT080012826
 Contaminated Media: Surface Water
 Site ID: 0902680

Action ID: 001
 Action Completion Date: 07/22/1983
 Operable Unit: 01
 Action Name: RECORD OF DECISION
 Action Taken Date: 09/30/1984
 Event Code: Not Reported
 Contact Name: Not Reported
 Contact Telephone: Not Reported
 Event: Not Reported

Engineering Control: Carbon Adsorption
 EPA ID: CAT080012826
 Contaminated Media: Groundwater
 Site ID: 0902680

Action ID: 002
 Action Completion Date: 07/18/1984
 Operable Unit: 02
 Action Name: RECORD OF DECISION
 Action Taken Date: 09/30/1984
 Event Code: Not Reported
 Contact Name: Not Reported
 Contact Telephone: Not Reported
 Event: Not Reported

Engineering Control: Extraction
 EPA ID: CAT080012826
 Contaminated Media: Groundwater
 Site ID: 0902680

Action ID: 002
 Action Completion Date: 07/18/1984
 Operable Unit: 02
 Action Name: RECORD OF DECISION
 Action Taken Date: 09/30/1984
 Event Code: Not Reported
 Contact Name: Not Reported
 Contact Telephone: Not Reported
 Event: Not Reported

Engineering Control: Flocculation
 EPA ID: CAT080012826

MAP FINDINGS

STRINGFELLOW CLASS I SITE (ABANDONED), 3940 PYRITE ST, RIVERSIDE, CA 92509 (Continued)

Contaminated Media:	Groundwater
Site ID:	0902680
Action ID:	002
Action Completion Date:	07/18/1984
Operable Unit:	02
Action Name:	RECORD OF DECISION
Action Taken Date:	09/30/1984
Event Code:	Not Reported
Contact Name:	Not Reported
Contact Telephone:	Not Reported
Event:	Not Reported
Engineering Control:	Monitoring
EPA ID:	CAT080012826
Contaminated Media:	Groundwater
Site ID:	0902680
Action ID:	002
Action Completion Date:	07/18/1984
Operable Unit:	02
Action Name:	RECORD OF DECISION
Action Taken Date:	09/30/1984
Event Code:	Not Reported
Contact Name:	Not Reported
Contact Telephone:	Not Reported
Event:	Not Reported
Engineering Control:	Operations & Maintenance (O&M)
EPA ID:	CAT080012826
Contaminated Media:	Groundwater
Site ID:	0902680
Action ID:	002
Action Completion Date:	07/18/1984
Operable Unit:	02
Action Name:	RECORD OF DECISION
Action Taken Date:	09/30/1984
Event Code:	Not Reported
Contact Name:	Not Reported
Contact Telephone:	Not Reported
Event:	Not Reported
Engineering Control:	Precipitation
EPA ID:	CAT080012826
Contaminated Media:	Groundwater
Site ID:	0902680
Action ID:	002
Action Completion Date:	07/18/1984
Operable Unit:	02
Action Name:	RECORD OF DECISION
Action Taken Date:	09/30/1984
Event Code:	Not Reported
Contact Name:	Not Reported

MAP FINDINGS

STRINGFELLOW CLASS I SITE (ABANDONED), 3940 PYRITE ST, RIVERSIDE, CA 92509 (Continued)

Contact Telephone:	Not Reported
Event:	Not Reported
Engineering Control:	Publicly Owned Treatment Works (POTW)
EPA ID:	CAT080012826
Contaminated Media:	Groundwater
Site ID:	0902680
Action ID:	002
Action Completion Date:	07/18/1984
Operable Unit:	02
Action Name:	RECORD OF DECISION
Action Taken Date:	09/30/1984
Event Code:	Not Reported
Contact Name:	Not Reported
Contact Telephone:	Not Reported
Event:	Not Reported
Engineering Control:	Carbon Adsorption
EPA ID:	CAT080012826
Contaminated Media:	Groundwater
Site ID:	0902680
Action ID:	003
Action Completion Date:	06/25/1987
Operable Unit:	03
Action Name:	RECORD OF DECISION
Action Taken Date:	06/30/1987
Event Code:	Not Reported
Contact Name:	Not Reported
Contact Telephone:	Not Reported
Event:	Not Reported
Engineering Control:	Discharge
EPA ID:	CAT080012826
Contaminated Media:	Groundwater
Site ID:	0902680
Action ID:	003
Action Completion Date:	06/25/1987
Operable Unit:	03
Action Name:	RECORD OF DECISION
Action Taken Date:	06/30/1987
Event Code:	Not Reported
Contact Name:	Not Reported
Contact Telephone:	Not Reported
Event:	Not Reported
Engineering Control:	Extraction
EPA ID:	CAT080012826
Contaminated Media:	Groundwater
Site ID:	0902680
Action ID:	003
Action Completion Date:	06/25/1987
Operable Unit:	03

MAP FINDINGS

STRINGFELLOW CLASS I SITE (ABANDONED), 3940 PYRITE ST, RIVERSIDE, CA 92509 (Continued)

Action Name:	RECORD OF DECISION
Action Taken Date:	06/30/1987
Event Code:	Not Reported
Contact Name:	Not Reported
Contact Telephone:	Not Reported
Event:	Not Reported
Engineering Control:	Operations & Maintenance (O&M)
EPA ID:	CAT080012826
Contaminated Media:	Groundwater
Site ID:	0902680
Action ID:	003
Action Completion Date:	06/25/1987
Operable Unit:	03
Action Name:	RECORD OF DECISION
Action Taken Date:	06/30/1987
Event Code:	Not Reported
Contact Name:	Not Reported
Contact Telephone:	Not Reported
Event:	Not Reported
Engineering Control:	Publicly Owned Treatment Works (POTW)
EPA ID:	CAT080012826
Contaminated Media:	Groundwater
Site ID:	0902680
Action ID:	003
Action Completion Date:	06/25/1987
Operable Unit:	03
Action Name:	RECORD OF DECISION
Action Taken Date:	06/30/1987
Event Code:	Not Reported
Contact Name:	Not Reported
Contact Telephone:	Not Reported
Event:	Not Reported
Engineering Control:	Drainage Ditch
EPA ID:	CAT080012826
Contaminated Media:	Other
Site ID:	0902680
Action ID:	003
Action Completion Date:	06/25/1987
Operable Unit:	03
Action Name:	RECORD OF DECISION
Action Taken Date:	06/30/1987
Event Code:	Not Reported
Contact Name:	Not Reported
Contact Telephone:	Not Reported
Event:	Not Reported
Engineering Control:	Air Stripping
EPA ID:	CAT080012826
Contaminated Media:	Groundwater

MAP FINDINGS

STRINGFELLOW CLASS I SITE (ABANDONED), 3940 PYRITE ST, RIVERSIDE, CA 92509 (Continued)

Site ID:	0902680
Action ID:	004
Action Completion Date:	09/30/1990
Operable Unit:	04
Action Name:	RECORD OF DECISION
Action Taken Date:	09/30/1990
Event Code:	Not Reported
Contact Name:	Not Reported
Contact Telephone:	Not Reported
Event:	Not Reported
Engineering Control:	Carbon Adsorption
EPA ID:	CAT080012826
Contaminated Media:	Groundwater
Site ID:	0902680
Action ID:	004
Action Completion Date:	09/30/1990
Operable Unit:	04
Action Name:	RECORD OF DECISION
Action Taken Date:	09/30/1990
Event Code:	Not Reported
Contact Name:	Not Reported
Contact Telephone:	Not Reported
Event:	Not Reported
Engineering Control:	Discharge
EPA ID:	CAT080012826
Contaminated Media:	Groundwater
Site ID:	0902680
Action ID:	004
Action Completion Date:	09/30/1990
Operable Unit:	04
Action Name:	RECORD OF DECISION
Action Taken Date:	09/30/1990
Event Code:	Not Reported
Contact Name:	Not Reported
Contact Telephone:	Not Reported
Event:	Not Reported
Engineering Control:	Extraction
EPA ID:	CAT080012826
Contaminated Media:	Groundwater
Site ID:	0902680
Action ID:	004
Action Completion Date:	09/30/1990
Operable Unit:	04
Action Name:	RECORD OF DECISION
Action Taken Date:	09/30/1990
Event Code:	Not Reported
Contact Name:	Not Reported
Contact Telephone:	Not Reported

MAP FINDINGS

STRINGFELLOW CLASS I SITE (ABANDONED), 3940 PYRITE ST, RIVERSIDE, CA 92509 (Continued)

Event:	Not Reported
Engineering Control:	Flocculation
EPA ID:	CAT080012826
Contaminated Media:	Groundwater
Site ID:	0902680
Action ID:	004
Action Completion Date:	09/30/1990
Operable Unit:	04
Action Name:	RECORD OF DECISION
Action Taken Date:	09/30/1990
Event Code:	Not Reported
Contact Name:	Not Reported
Contact Telephone:	Not Reported
Event:	Not Reported
Engineering Control:	Operations & Maintenance (O&M)
EPA ID:	CAT080012826
Contaminated Media:	Groundwater
Site ID:	0902680
Action ID:	004
Action Completion Date:	09/30/1990
Operable Unit:	04
Action Name:	RECORD OF DECISION
Action Taken Date:	09/30/1990
Event Code:	Not Reported
Contact Name:	Not Reported
Contact Telephone:	Not Reported
Event:	Not Reported
Engineering Control:	Other, (N.O.S.)
EPA ID:	CAT080012826
Contaminated Media:	Groundwater
Site ID:	0902680
Action ID:	004
Action Completion Date:	09/30/1990
Operable Unit:	04
Action Name:	RECORD OF DECISION
Action Taken Date:	09/30/1990
Event Code:	Not Reported
Contact Name:	Not Reported
Contact Telephone:	Not Reported
Event:	Not Reported
Engineering Control:	Reinjection
EPA ID:	CAT080012826
Contaminated Media:	Groundwater
Site ID:	0902680
Action ID:	004
Action Completion Date:	09/30/1990
Operable Unit:	04
Action Name:	RECORD OF DECISION

MAP FINDINGS

STRINGFELLOW CLASS I SITE (ABANDONED), 3940 PYRITE ST, RIVERSIDE, CA 92509 (Continued)

Action Taken Date:	09/30/1990
Event Code:	Not Reported
Contact Name:	Not Reported
Contact Telephone:	Not Reported
Event:	Not Reported
Engineering Control:	Reverse Osmosis
EPA ID:	CAT080012826
Contaminated Media:	Groundwater
Site ID:	0902680
Action ID:	004
Action Completion Date:	09/30/1990
Operable Unit:	04
Action Name:	RECORD OF DECISION
Action Taken Date:	09/30/1990
Event Code:	Not Reported
Contact Name:	Not Reported
Contact Telephone:	Not Reported
Event:	Not Reported
Engineering Control:	Treatment, (N.O.S.)
EPA ID:	CAT080012826
Contaminated Media:	Groundwater
Site ID:	0902680
Action ID:	004
Action Completion Date:	09/30/1990
Operable Unit:	04
Action Name:	RECORD OF DECISION
Action Taken Date:	09/30/1990
Event Code:	Not Reported
Contact Name:	Not Reported
Contact Telephone:	Not Reported
Event:	Not Reported

ROD: Other Ascertainable Records

Name:	STRINGFELLOW
Address:	3490 PYRITE ST
City,State,Zip:	MIRA LOMA, CA 91752
EPA ID:	CAT080012826
RG:	9
Site ID:	902680
Action:	GOVT Decision Document (ROD)
Operable Unit Number:	SOURCE CONTROL/INTERIM ABATEMT
SEQ ID:	1
Action Completion:	1983-07-22 00:00:00
NPL Status:	Final
Non NPL Status:	Not Reported
Name:	STRINGFELLOW
Address:	3490 PYRITE ST

MAP FINDINGS

STRINGFELLOW CLASS I SITE (ABANDONED), 3940 PYRITE ST, RIVERSIDE, CA 92509 (Continued)

City,State,Zip:	MIRA LOMA, CA 91752
EPA ID:	CAT080012826
RG:	9
Site ID:	902680
Action:	GOVT Decision Document (ROD)
Operable Unit Number:	PRETREATMENT PLANT
SEQ ID:	2
Action Completion:	1984-07-18 00:00:00
NPL Status:	Final
Non NPL Status:	Not Reported
Name:	STRINGFELLOW
Address:	3490 PYRITE ST
City,State,Zip:	MIRA LOMA, CA 91752
EPA ID:	CAT080012826
RG:	9
Site ID:	902680
Action:	GOVT Decision Document (ROD)
Operable Unit Number:	LOWER CANYON
SEQ ID:	3
Action Completion:	1987-06-25 00:00:00
NPL Status:	Final
Non NPL Status:	Not Reported
Name:	STRINGFELLOW
Address:	3490 PYRITE ST
City,State,Zip:	MIRA LOMA, CA 91752
EPA ID:	CAT080012826
RG:	9
Site ID:	902680
Action:	GOVT Decision Document (ROD)
Operable Unit Number:	DEWATERING/COMMUNITY WELLS
SEQ ID:	4
Action Completion:	1990-09-30 00:00:00
NPL Status:	Final
Non NPL Status:	Not Reported
Name:	STRINGFELLOW
Address:	3490 PYRITE ST
City,State,Zip:	MIRA LOMA, CA 91752
EPA ID:	CAT080012826
RG:	9
Site ID:	902680
Action:	GOVT ESD
Operable Unit Number:	PRETREATMENT PLANT
SEQ ID:	1
Action Completion:	1998-07-09 00:00:00
NPL Status:	Final
Non NPL Status:	Not Reported

PRP: Other Ascertainable Records

MAP FINDINGS

STRINGFELLOW CLASS I SITE (ABANDONED), 3940 PYRITE ST, RIVERSIDE, CA 92509 (Continued)

EPAID: CAT080012826
 Site ID: 0902680
 Name: STRINGFELLOW
 Address: 3490 PYRITE ST
 City,State,Zip: MIRA LOMA, CA 91752
 NPL Status: Currently on the Final NPL
 NPL Status Short Name: Not Reported
 PRP Name: ALLOY INDUSTRIES, INC.
 PRP Address: 7571 PARK AVENUE
 PRP City: GARDEN GROVE
 PRP State: CA
 PRP Zip: 92641
 Data Type: GENERAL NOTICE
 Action Date: 11/10/1982
 Settlement Code: NJ-13
 Settlement: Not Ltrs

PRP Name: ASBURY OIL CO., INC.
 PRP Address: 2698 WHITE ROAD
 PRP City: IRVINE
 PRP State: CA
 PRP Zip: 92714
 Data Type: GENERAL NOTICE
 Action Date: 8/25/1982
 Settlement Code: NJ-1
 Settlement: Not Ltrs

PRP Name: ATLAS COVERALL, INC.
 PRP Address: 1441 EAST ADAMS BLVD.
 PRP City: LOS ANGELES,
 PRP State: CA
 PRP Zip: 90011
 Data Type: GENERAL NOTICE
 Action Date: 10/8/1982
 Settlement Code: NJ-5
 Settlement: Not Ltrs

PRP Name: ATLAS GALVANIZING CO.
 PRP Address: 2539 LEONIS BLVD
 PRP City: LOS ANGELES,
 PRP State: CA
 PRP Zip: 90058
 Data Type: GENERAL NOTICE
 Action Date: 8/25/1982
 Settlement Code: NJ-1
 Settlement: Not Ltrs

PRP Name: EXPLOSIVES ENGINEERING CORP.
 PRP Address: 2877 LANCER AVENUE
 PRP City: PAMONA
 PRP State: CA
 PRP Zip: 91768

MAP FINDINGS

STRINGFELLOW CLASS I SITE (ABANDONED), 3940 PYRITE ST, RIVERSIDE, CA 92509 (Continued)

Data Type:	GENERAL NOTICE
Action Date:	11/10/1982
Settlement Code:	NJ-13
Settlement:	Not Ltrs
PRP Name:	FIBERITE CORP.
PRP Address:	501-559 W. 3RD ST.
PRP City:	WINONA,
PRP State:	MN
PRP Zip:	55987
Data Type:	GENERAL NOTICE
Action Date:	8/25/1982
Settlement Code:	NJ-1
Settlement:	Not Ltrs
PRP Name:	GENERAL METALS, INC.
PRP Address:	2200 FAIRFAX ROAD
PRP City:	GREENSBORO
PRP State:	NC
PRP Zip:	27420
Data Type:	GENERAL NOTICE
Action Date:	8/25/1982
Settlement Code:	NJ-1
Settlement:	Not Ltrs
PRP Name:	HARVEY ALUMINUM, INC.
PRP Address:	19200 S. WESTERN AVE.
PRP City:	TORRANCE
PRP State:	CA
PRP Zip:	90509
Data Type:	GENERAL NOTICE
Action Date:	8/25/1982
Settlement Code:	NJ-1
Settlement:	Not Ltrs
PRP Name:	KALMAN STEEL PRODUCTS CO.
PRP Address:	3132 LAGUNA STREET
PRP City:	SAN FRANCISCO
PRP State:	CA
PRP Zip:	94123
Data Type:	GENERAL NOTICE
Action Date:	10/8/1982
Settlement Code:	NJ-5
Settlement:	Not Ltrs
PRP Name:	MCDONNELL DOUGLAS CORP.
PRP Address:	LAMBERT SAINT LOUIS AIRPORT
PRP City:	ST. LOUIS,
PRP State:	MO
PRP Zip:	63166
Data Type:	SETTLEMENT DATE
Action Date:	9/20/1983

MAP FINDINGS

STRINGFELLOW CLASS I SITE (ABANDONED), 3940 PYRITE ST, RIVERSIDE, CA 92509 (Continued)

Settlement Code: UA-1
 Settlement: UNL ORDR

The Click here to access 466 additional PRP: record(s) in the EDR Site Report. database contains
<http://www.edrnet.com/srf2/FinalSiteReport.aspx?ID=2B2zBu1czh8BuA8ucS1MhY27BF1DAX3Lu65aS33TMp21BC1Sz87Ru1Dcz2nhS3OB22gAJ3SuO1gSi2.BZ2nzp1dup6XchAFh45gBB4hAt1DuVAiSD2IMe0kYs3F7otZFn2bB72tzj17uy21cl1ChZ1SBr18A13Tuv06S68iM.4Y85y7m8HFM1>
 additional records for this site. Please contact your EDR Account Executive for more information.

CONSENT: Other Ascertainable Records

EPA ID: CAT080012826
 Site ID: Not Reported
 Case Title: Not Reported
 Court Num: Not Reported
 District: Not Reported
 Entered Date: Not Reported
 Name: US V. J.B. STRINGFELLOW
 Address: 3940 PYRITE ST
 City: RIVERSIDE
 County: Not Reported
 State: CA
 Zip: 92509

6501 CLAY ST 6501 CLAY ST, JURUPA VALLEY, CA, 92509		S120762628
▲ A1	NNE 1/10 - 1/3 (763 ft. / 0.145 mi.)	State and tribal leaking storage tank lists Other Ascertainable Records
	15 ft. Higher Elevation 757 ft. Above Sea Level	

Worksheet:

CPS-SLIC: State and tribal leaking storage tank lists

Name: 6501 CLAY ST
 Address: 6501 CLAY ST
 City,State,Zip: JURUPA VALLEY, CA 92509
 Region: STATE
Facility Status: Open - Active
 Status Date: 05/26/2017
 Global Id: T10000010423
 Lead Agency: RIVERSIDE COUNTY LOP
 Lead Agency Case Number: SR0036295
 Latitude: 33.97156
 Longitude: -117.46458
 Case Type: Cleanup Program Site
 Case Worker: YR
 Local Agency: RIVERSIDE COUNTY LOP
 RB Case Number: Not Reported
 File Location: Local Agency
 Potential Media Affected: Soil, Under Investigation
 Potential Contaminants of Concern: Not Reported
 Site History: Not Reported

MAP FINDINGS

6501 CLAY ST, 6501 CLAY ST, JURUPA VALLEY, CA 92509 (Continued)

Click here to access the California GeoTracker records for this facility: http://www.web.edrnet.com/ordering/switchboard/redirect.aspx?s=GRR_CA_SLIC_ST&global_id=T1000010423

CERS: Other Ascertainable Records

Name: 6501 CLAY ST
 Address: 6501 CLAY ST
 City,State,Zip: JURUPA VALLEY, CA 92509
 Site ID: 422733
 CERS ID: T10000010423
 CERS Description: Cleanup Program Site

Affiliation:

Affiliation Type Desc: Local Agency Caseworker
 Entity Name: YVONNE REYES - RIVERSIDE COUNTY LOP
 Entity Title: Not Reported
 Affiliation Address: 3880 LEMON ST SUITE 200
 Affiliation City: RIVERSIDE
 Affiliation State: CA
 Affiliation Country: Not Reported
 Affiliation Zip: Not Reported
 Affiliation Phone: 9519558982

UNITED CONCRETE PIPE CORP 6501 CLAY ST, RIVERSIDE, CA, 92509			1000399310
▲ A2	NNE 1/10 - 1/3 15 ft. Higher Elevation	(763 ft. / 0.145 mi.) 757 ft. Above Sea Level	State- and tribal - equivalent CERCLIS Local Lists of Registered Storage Tanks Other Ascertainable Records

Worksheet:

ENVIROSTOR: State- and tribal - equivalent CERCLIS

Name: US PIPE AND FOUNDRY COMPANY
 Address: 6501 CLAY STREET
 City,State,Zip: RIVERSIDE, CA 92509
 Facility ID: 33330021
 Status: Refer: RWQCB
 Status Date: 10/25/1994
 Site Code: Not Reported
 Site Type: Historical
 Site Type Detailed: * Historical
 Acres: Not Reported
 NPL: NO
 Regulatory Agencies: NONE SPECIFIED
 Lead Agency: NONE SPECIFIED
 Program Manager: Not Reported
 Supervisor: * Mmonroy
 Division Branch: Cleanup Cypress
 Assembly: 60

MAP FINDINGS

UNITED CONCRETE PIPE CORP, 6501 CLAY ST, RIVERSIDE, CA 92509 (Continued)

Senate: 31
 Special Program: * RCRA 3012 - Past Haz Waste Disp Inven Site
 Restricted Use: NO
 Site Mgmt Req: NONE SPECIFIED
 Funding: Not Reported
 Latitude: 33.97088
 Longitude: -117.4651
 APN: NONE SPECIFIED
 Past Use: NONE SPECIFIED
 Potential COC: * HOUSEHOLD WASTES
 Confirmed COC: NONE SPECIFIED
 Potential Description: NONE SPECIFIED
 Alias Name: U.S. PIPE & FOUNDRY
 Alias Type: Alternate Name
 Alias Name: UNITED CONCRETE DIV OF US PIPE & FOUNDRY
 Alias Type: Alternate Name
 Alias Name: UNITED CONCRETE PIPE CORPORATION
 Alias Type: Alternate Name
 Alias Name: CAD980636740
 Alias Type: EPA Identification Number
 Alias Name: CAD982336877
 Alias Type: HWTS Identification Code
 Alias Name: 33330021
 Alias Type: Envirostor ID Number

Completed Info:

Completed Area Name: PROJECT WIDE
 Completed Sub Area Name: Not Reported
 Completed Document Type: Site Screening
 Completed Date: 10/25/1994
 Comments: Due to RWQCB's oversight, staff recommends NFA for DTSC.

Completed Area Name: PROJECT WIDE
 Completed Sub Area Name: Not Reported
 Completed Document Type: Preliminary Assessment Report
 Completed Date: 06/01/1984
 Comments: Preliminary Assessment: Telephone conversation with H. Lamborn, United Concrete, (818)337-1211 (07/02/84): Coating and lining of steel pipe with concrete mortar. In operation since 1958. Waste is cement wastes. Washdown water channeled into settling ponds is recirculated back to the washdown area for reuse. Ponds are periodically dredged and materials are disposed onsite. Overflows occur four to five times per year. Open pit landfill was in operation from 1958 to 1976. Recommendation is referral for clean water act. Preliminary Assessment submitted to EPA (RCRA 3012).

Completed Area Name: PROJECT WIDE
 Completed Sub Area Name: Not Reported

MAP FINDINGS

UNITED CONCRETE PIPE CORP, 6501 CLAY ST, RIVERSIDE, CA 92509 (Continued)

Completed Document Type: * Discovery
 Completed Date: 03/24/1983
 Comments: FACILITY IDENTIFIED ID FROM RWQCB FILES (ACTIVE) UNITED CONCRETE PIPE DIVISION. SETTLING PONDS PRESENT.

Completed Area Name: PROJECT WIDE
 Completed Sub Area Name: Not Reported
 Completed Document Type: * Discovery
 Completed Date: 10/12/1983
 Comments: Facility identified on ERRIS.

Future Area Name: Not Reported
 Future Sub Area Name: Not Reported
 Future Document Type: Not Reported
 Future Due Date: Not Reported
 Schedule Area Name: Not Reported
 Schedule Sub Area Name: Not Reported
 Schedule Document Type: Not Reported
 Schedule Due Date: Not Reported
 Schedule Revised Date: Not Reported

SWEEPS UST: Local Lists of Registered Storage Tanks

Name: UNITED CONCRETE PIPE
 Address: 6501 CLAY ST
 City: RIVERSIDE
 Status: Active
 Comp Number: 4517
 Number: 1
 Board Of Equalization: 44-017895
 Referral Date: 06-14-90
 Action Date: 06-14-90
 Created Date: 02-29-88
 Owner Tank Id: 001095
 SWRCB Tank Id: 33-000-004517-000001
 Tank Status: A
 Capacity: 10000
 Active Date: 06-14-90
 Tank Use: M.V. FUEL
 STG: P
 Content: DIESEL
 Number Of Tanks: 2

Name: UNITED CONCRETE PIPE
 Address: 6501 CLAY ST
 City: RIVERSIDE
 Status: Active
 Comp Number: 4517
 Number: 1
 Board Of Equalization: 44-017895
 Referral Date: 06-14-90
 Action Date: 06-14-90

MAP FINDINGS

UNITED CONCRETE PIPE CORP, 6501 CLAY ST, RIVERSIDE, CA 92509 (Continued)

Created Date: 02-29-88
Owner Tank Id: 001095
SWRCB Tank Id: 33-000-004517-000002
Tank Status: A
Capacity: 2000
Active Date: 06-14-90
Tank Use: M.V. FUEL
STG: P
Content: REG UNLEADED
Number Of Tanks: Not Reported

HIST UST: Local Lists of Registered Storage Tanks

Name: UNITED CONCRETE PIPE
Address: 6501 CLAY STREET
City,State,Zip: RIVERSIDE, CA 92509
File Number: 0001FA8B
URL: <http://geotracker.waterboards.ca.gov/ustpdfs/pdf/0001FA8B.pdf>
Region: STATE
Facility ID: 00000004517
Facility Type: Other
Other Type: STEEL PIPE
Contact Name: R. E. GROFF
Telephone: 7146855251
Owner Name: UNITED CONCRETE PIPE DIVISION
Owner Address: 6501 CLAY STREET
Owner City,St,Zip: RIVERSIDE, CA 92509
Total Tanks: 0002

Tank Num: 001
Container Num: 1
Year Installed: 1974
Tank Capacity: 00010000
Tank Used for: PRODUCT
Type of Fuel: DIESEL
Container Construction Thickness: Not Reported
Leak Detection: Visual

Tank Num: 002
Container Num: 2
Year Installed: 1969
Tank Capacity: 00002000
Tank Used for: PRODUCT
Type of Fuel: UNLEADED
Container Construction Thickness: Not Reported
Leak Detection: Visual

Click here for Geo Tracker PDF: http://www.web.edrnet.com/ordering/switchboard/redirect.aspx?s=GRR_CA_HISTUST_PDF&img_id=0001FA8B

CA FID UST: Local Lists of Registered Storage Tanks

Facility ID: 33002179

MAP FINDINGS

UNITED CONCRETE PIPE CORP, 6501 CLAY ST, RIVERSIDE, CA 92509 (Continued)

Regulated By: UTNKA
Regulated ID: 00004517
Cortese Code: Not Reported
SIC Code: Not Reported
Facility Phone: 7146855251
Mail To: Not Reported
Mailing Address: 6501 CLAY ST
Mailing Address 2: Not Reported
Mailing City,St,Zip: RIVERSIDE 92509
Contact: Not Reported
Contact Phone: Not Reported
DUNs Number: Not Reported
NPDES Number: Not Reported
EPA ID: Not Reported
Comments: Not Reported
Status: Active

RCRA NonGen / NLR: Other Ascertainable Records

Date form received by agency: 1987-12-01 00:00:00.0
Facility name: UNITED CONCRETE PIPE CORP
Facility address: 6501 CLAY ST
RIVERSIDE, CA 92509

EPA ID: CAD982336877
Mailing address: CLAY ST
RIVERSIDE, CA 92509

Contact: ENVIRONMENTAL MANAGER
Contact address: 6501 CLAY ST
RIVERSIDE, CA 92509

Contact country: US
Contact telephone: 714-685-5251
Contact email: Not Reported
EPA Region: 09
Classification: Non-Generator
Description: Handler: Non-Generators do not presently generate hazardous waste

Owner/Operator Summary:

Owner/operator name: UNITED CONCRETE PIPE
Owner/operator address: NOT REQUIRED
NOT REQUIRED, ME 99999

Owner/operator country: Not Reported
Owner/operator telephone: 415-555-1212
Owner/operator email: Not Reported
Owner/operator fax: Not Reported
Owner/operator extension: Not Reported
Legal status: Private
Owner/Operator Type: Owner
Owner/Op start date: Not Reported
Owner/Op end date: Not Reported

MAP FINDINGS

UNITED CONCRETE PIPE CORP, 6501 CLAY ST, RIVERSIDE, CA 92509 (Continued)

Owner/operator name: NOT REQUIRED
 Owner/operator address: NOT REQUIRED
 NOT REQUIRED, ME 99999
 Owner/operator country: Not Reported
 Owner/operator telephone: 415-555-1212
 Owner/operator email: Not Reported
 Owner/operator fax: Not Reported
 Owner/operator extension: Not Reported
 Legal status: Private
 Owner/Operator Type: Operator
 Owner/Op start date: Not Reported
 Owner/Op end date: Not Reported

Handler Activities Summary:

U.S. importer of hazardous waste: No
 Mixed waste (haz. and radioactive): No
 Recycler of hazardous waste: No
 Transporter of hazardous waste: No
 Treater, storer or disposer of HW: No
 Underground injection activity: No
 On-site burner exemption: No
 Furnace exemption: No
 Used oil fuel burner: No
 Used oil processor: No
 User oil refiner: No
 Used oil fuel marketer to burner: No
 Used oil Specification marketer: No
 Used oil transfer facility: No
 Used oil transporter: No
 Violation Status: No violations found

CAL STEEL PRESSURE PIPE 6501 CLAY ST, RIVERSIDE, CA, 92509			1000818165
▲ A3	NNE 1/10 - 1/3	(763 ft. / 0.145 mi.)	Federal CERCLIS NFRAP site list
	15 ft. Higher Elevation	757 ft. Above Sea Level	Federal RCRA generators list Other Ascertainable Records

Worksheet:

SEMS Archive: Federal CERCLIS NFRAP site list

Site ID: 0901837
 EPA ID: CAD980636740
 Cong District: 36
 FIPS Code: 06065
 FF: N
 NPL: Not on the NPL
 Non NPL Status: NFRAP-Site does not qualify for the NPL based on existing information

MAP FINDINGS

CAL STEEL PRESSURE PIPE, 6501 CLAY ST, RIVERSIDE, CA 92509 (Continued)

SEMS Archive Detail:

Region: 09
 Site ID: 0901837
 EPA ID: CAD980636740
 Site Name: UNITED CONCRETE PIPE DIV-US PIPE&FOUNDRY
 NPL: N
 FF: N
 OU: 00
 Action Code: VS
 Action Name: ARCH SITE
 SEQ: 1
 Start Date: Not Reported
 Finish Date: 1987-12-01 05:00:00
 Qual: Not Reported
 Current Action Lead: EPA Perf In-Hse

Region: 09
 Site ID: 0901837
 EPA ID: CAD980636740
 Site Name: UNITED CONCRETE PIPE DIV-US PIPE&FOUNDRY
 NPL: N
 FF: N
 OU: 00
 Action Code: PA
 Action Name: PA
 SEQ: 1
 Start Date: 1984-10-01 05:00:00
 Finish Date: 1987-12-01 05:00:00
 Qual: N
 Current Action Lead: St Perf

Region: 09
 Site ID: 0901837
 EPA ID: CAD980636740
 Site Name: UNITED CONCRETE PIPE DIV-US PIPE&FOUNDRY
 NPL: N
 FF: N
 OU: 00
 Action Code: DS
 Action Name: DISCVRY
 SEQ: 1
 Start Date: 1981-06-01 04:00:00
 Finish Date: 1981-06-01 04:00:00
 Qual: Not Reported
 Current Action Lead: EPA Perf

RCRA-SQG: Federal RCRA generators list

Date form received by agency: 1993-03-22 00:00:00.0
 Facility name: CAL STEEL PRESSURE PIPE

MAP FINDINGS

CAL STEEL PRESSURE PIPE, 6501 CLAY ST, RIVERSIDE, CA 92509 (Continued)

Facility address: 6501 CLAY ST
RIVERSIDE, CA 92509

EPA ID: CAD980636740

Mailing address: CLAY ST
RIVERSIDE, CA 92509

Contact: BOB DEDUAL
Contact address: 6501 CLAY ST
RIVERSIDE, CA 92509

Contact country: US

Contact telephone: 909-685-5251

Contact email: Not Reported

EPA Region: 09

Classification: Small Small Quantity Generator

Description: Handler: generates more than 100 and less than 1000 kg of hazardous waste during any calendar month and accumulates less than 6000 kg of hazardous waste at any time; or generates 100 kg or less of hazardous waste during any calendar month, and accumulates more than 1000 kg of hazardous waste at any time

Owner/Operator Summary:

Owner/operator name: TOM KELLY

Owner/operator address: 6501 CLAY ST
RIVERSIDE, CA 92509

Owner/operator country: Not Reported

Owner/operator telephone: 909-685-5251

Owner/operator email: Not Reported

Owner/operator fax: Not Reported

Owner/operator extension: Not Reported

Legal status: Private

Owner/Operator Type: Owner

Owner/Op start date: Not Reported

Owner/Op end date: Not Reported

Handler Activities Summary:

U.S. importer of hazardous waste: No

Mixed waste (haz. and radioactive): No

Recycler of hazardous waste: No

Transporter of hazardous waste: No

Treater, storer or disposer of HW: No

Underground injection activity: No

On-site burner exemption: No

Furnace exemption: No

Used oil fuel burner: No

Used oil processor: No

User oil refiner: No

Used oil fuel marketer to burner: No

Used oil Specification marketer: No

Used oil transfer facility: No

Used oil transporter: No

MAP FINDINGS

CAL STEEL PRESSURE PIPE, 6501 CLAY ST, RIVERSIDE, CA 92509 (Continued)

Violation Status: No violations found

FINDS: Other Ascertainable Records

Registry ID: 110009533022

Environmental Interest/Information System:

RCRAInfo is a national information system that supports the Resource Conservation and Recovery Act (RCRA) program through the tracking of events and activities related to facilities that generate, transport, and treat, store, or dispose of hazardous waste. RCRAInfo allows RCRA program staff to track the notification, permit, compliance, and corrective action activities required under RCRA.

The Click here to access additional FINDS: detail in the EDR Site Report. database contains
<http://www.edrnet.com/srf2/FinalSiteReport.aspx?ID=6j846jEbjjo48k0Z4loz3IMPjYQYEHG8b5YIAnbsjd83o37A40xKAVr4kSWQ0EABZkS7309HlcvPovLtzhmE4zCLljwiM1SVPlrU3SNRYXioQWLUYBtF56u7H6ZIGFvS8Bwv7TbV5Oy6Yu4LI58f5HQ1nqjebkmcsiH6XlajTWk8pad4uLi3mnTjBZUEpvvbC5t9W1ejJg8omfM45xw3oK3kJ9P0lXrZ4SU4RzGl6qSoeH5zLD56GRli7AMJi9Pff34kGyYuOsQGCiYWal5UmOH08wGFIO8xOT3CsK5A0gYqKWICKl6EPpiCVw88OP4Rw84Btgj8hxEr6Wbc6r343jJf.tok7s43gP8w75kqKV0VpkZ1gGCsKclpLEouOczf3X7C0yIMWUMLvTPOSJ6AFpYrHLQ7xTYKy53s3uH4BgG73P8kBiC.aQ5PYdYUJ0leid44AdnzdSbqnGsR0f2PTCdFUg8PSr3yYf5X8E3ncU7zeOAvCOvFy40Z3gxvFeK7Ad69T1jwm.8vag4jbU4wDYj.wQE4ZrbLgd3iZgjkSzoXvX4DDY48GHkeeA0EY0ZXpw3p4IIL9Fo9mAzQ503xAzINh.MNXzPaOz34G5YtguQJIZYAFoB.9XHQjyGEi18wpM4etG5Q0WY7LTIFQ4BrVWnSc1bV0TsDSa49VXdpiM8yOI3ywA9cqN30pN7H5dAEWW8Lz40IILx1v3KCjm3> additional records for this site. Please contact your EDR Account Executive for more information.

ECHO: Other Ascertainable Records

Envid: 1000818165
Registry ID: 110009533022
DFR URL: <http://echo.epa.gov/detailed-facility-report?fid=110009533022>

GOVERNMENT RECORDS SEARCHED / DATA CURRENCY TRACKING

St	Acronym	Full Name	Government Agency	Gov Date	Arvl. Date	Active Date
ENVIRONMENTAL RECORDS						
<i>Federal NPL site list</i>						
US	NPL	National Priority List	EPA	10/25/2019	11/07/2019	11/20/2019
US	Proposed NPL	Proposed National Priority List Sites	EPA	10/25/2019	11/07/2019	11/20/2019
US	NPL LIENS	Federal Superfund Liens	EPA	10/15/1991	02/02/1994	03/30/1994
<i>Federal CERCLIS list</i>						
US	SEMS	Superfund Enterprise Management System	EPA	10/25/2019	11/07/2019	11/21/2019
<i>Federal RCRA CORRACTS facilities list</i>						
US	CORRACTS	Corrective Action Report	EPA	12/16/2019	12/16/2019	12/20/2019
<i>Federal RCRA TSD facilities list</i>						
US	RCRA-TSDF	RCRA - Treatment, Storage and Disposal	Environmental Protection Agency	12/16/2019	12/16/2019	12/20/2019
<i>Federal RCRA generators list</i>						
US	RCRA-LQG	RCRA - Large Quantity Generators	Environmental Protection Agency	12/16/2019	12/16/2019	12/20/2019
US	RCRA-SQG	RCRA - Small Quantity Generators	Environmental Protection Agency	12/16/2019	12/16/2019	12/20/2019
US	RCRA-VSQG	RCRA - Very Small Quantity Generators (Formerly Conditionall	Environmental Protection Agency	12/16/2019	12/16/2019	12/20/2019
<i>Federal institutional controls / engineering controls registries</i>						
US	LUCIS	Land Use Control Information System	Department of the Navy	08/13/2019	08/20/2019	08/26/2019
US	US ENG CONTROLS	Engineering Controls Sites List	Environmental Protection Agency	08/19/2019	08/20/2019	08/26/2019
US	US INST CONTROL	Sites with Institutional Controls	Environmental Protection Agency	08/19/2019	08/20/2019	08/26/2019
<i>Federal ERNS list</i>						
US	ERNS	Emergency Response Notification System	National Response Center, United States Coast	09/09/2019	09/09/2019	09/23/2019
<i>State and tribal - equivalent NPL</i>						
CA	RESPONSE	State Response Sites	Department of Toxic Substances Control	10/28/2019	10/29/2019	01/07/2020
<i>State and tribal - equivalent CERCLIS</i>						
CA	ENVIROSTOR	EnviroStor Database	Department of Toxic Substances Control	10/28/2019	10/29/2019	01/07/2020
<i>State and tribal landfill / solid waste disposal</i>						
CA	SWF/LF (SWIS)	Solid Waste Information System	Department of Resources Recycling and Recover	11/11/2019	11/12/2019	01/08/2020
<i>State and tribal leaking storage tank lists</i>						
CA	LUST REG 5	Leaking Underground Storage Tank Database	California Regional Water Quality Control Boa	07/01/2008	07/22/2008	07/31/2008
CA	LUST REG 4	Underground Storage Tank Leak List	California Regional Water Quality Control Boa	09/07/2004	09/07/2004	10/12/2004
CA	LUST	Leaking Underground Fuel Tank Report (GEOTRACKER)	State Water Resources Control Board	09/09/2019	09/09/2019	10/31/2019
CA	LUST REG 8	Leaking Underground Storage Tanks	California Regional Water Quality Control Boa	02/14/2005	02/15/2005	03/28/2005
CA	LUST REG 3	Leaking Underground Storage Tank Database	California Regional Water Quality Control Boa	05/19/2003	05/19/2003	06/02/2003
CA	LUST REG 7	Leaking Underground Storage Tank Case Listing	California Regional Water Quality Control Boa	02/26/2004	02/26/2004	03/24/2004
CA	LUST REG 6L	Leaking Underground Storage Tank Case Listing	California Regional Water Quality Control Boa	09/09/2003	09/10/2003	10/07/2003

GOVERNMENT RECORDS SEARCHED / DATA CURRENCY TRACKING

St	Acronym	Full Name	Government Agency	Gov Date	Arvl. Date	Active Date
CA	LUST REG 6V	Leaking Underground Storage Tank Case Listing	California Regional Water Quality Control Boa	06/07/2005	06/07/2005	06/29/2005
CA	LUST REG 1	Active Toxic Site Investigation	California Regional Water Quality Control Boa	02/01/2001	02/28/2001	03/29/2001
CA	LUST REG 2	Fuel Leak List	California Regional Water Quality Control Boa	09/30/2004	10/20/2004	11/19/2004
CA	LUST REG 9	Leaking Underground Storage Tank Report	California Regional Water Quality Control Boa	03/01/2001	04/23/2001	05/21/2001
US	INDIAN LUST R10	Leaking Underground Storage Tanks on Indian Land	EPA Region 10	04/16/2019	07/29/2019	10/17/2019
US	INDIAN LUST R8	Leaking Underground Storage Tanks on Indian Land	EPA Region 8	05/02/2019	10/22/2019	11/11/2019
US	INDIAN LUST R1	Leaking Underground Storage Tanks on Indian Land	EPA Region 1	04/11/2019	07/29/2019	10/17/2019
US	INDIAN LUST R4	Leaking Underground Storage Tanks on Indian Land	EPA Region 4	04/12/2019	07/29/2019	10/17/2019
US	INDIAN LUST R7	Leaking Underground Storage Tanks on Indian Land	EPA Region 7	07/02/2019	10/16/2019	10/24/2019
US	INDIAN LUST R5	Leaking Underground Storage Tanks on Indian Land	EPA, Region 5	04/08/2019	07/30/2019	10/17/2019
US	INDIAN LUST R6	Leaking Underground Storage Tanks on Indian Land	EPA Region 6	05/01/2019	07/29/2019	10/17/2019
US	INDIAN LUST R9	Leaking Underground Storage Tanks on Indian Land	Environmental Protection Agency	04/08/2019	07/29/2019	10/17/2019
CA	CPS-SLIC	Statewide SLIC Cases (GEOTRACKER)	State Water Resources Control Board	09/09/2019	09/09/2019	11/06/2019
CA	SLIC REG 1	Active Toxic Site Investigations	California Regional Water Quality Control Boa	04/03/2003	04/07/2003	04/25/2003
CA	SLIC REG 2	Spills, Leaks, Investigation & Cleanup Cost Recovery Listing	Regional Water Quality Control Board San Fran	09/30/2004	10/20/2004	11/19/2004
CA	SLIC REG 3	Spills, Leaks, Investigation & Cleanup Cost Recovery Listing	California Regional Water Quality Control Boa	05/18/2006	05/18/2006	06/15/2006
CA	SLIC REG 4	Spills, Leaks, Investigation & Cleanup Cost Recovery Listing	Region Water Quality Control Board Los Angele	11/17/2004	11/18/2004	01/04/2005
CA	SLIC REG 5	Spills, Leaks, Investigation & Cleanup Cost Recovery Listing	Regional Water Quality Control Board Central	04/01/2005	04/05/2005	04/21/2005
CA	SLIC REG 6V	Spills, Leaks, Investigation & Cleanup Cost Recovery Listing	Regional Water Quality Control Board, Victorv	05/24/2005	05/25/2005	06/16/2005
CA	SLIC REG 6L	SLIC Sites	California Regional Water Quality Control Boa	09/07/2004	09/07/2004	10/12/2004
CA	SLIC REG 7	SLIC List	California Regional Quality Control Board, Co	11/24/2004	11/29/2004	01/04/2005
CA	SLIC REG 8	Spills, Leaks, Investigation & Cleanup Cost Recovery Listing	California Region Water Quality Control Board	04/03/2008	04/03/2008	04/14/2008
CA	SLIC REG 9	Spills, Leaks, Investigation & Cleanup Cost Recovery Listing	California Regional Water Quality Control Boa	09/10/2007	09/11/2007	09/28/2007
State and tribal registered storage tank lists						
CA	UST	Active UST Facilities	SWRCB	09/09/2019	09/09/2019	10/31/2019
CA	UST CLOSURE	Proposed Closure of Underground Storage Tank (UST) Cases	State Water Resources Control Board	09/06/2019	09/09/2019	10/31/2019
CA	MILITARY UST SITES	Military UST Sites (GEOTRACKER)	State Water Resources Control Board	09/09/2019	09/09/2019	11/01/2019
CA	UST MENDOCINO	Mendocino County UST Database	Department of Public Health	08/20/2019	09/09/2019	10/31/2019
CA	AST	Aboveground Petroleum Storage Tank Facilities	California Environmental Protection Agency	07/06/2016	07/12/2016	09/19/2016
US	INDIAN UST R4	Underground Storage Tanks on Indian Land	EPA Region 4	04/12/2019	07/29/2019	10/17/2019
US	INDIAN UST R10	Underground Storage Tanks on Indian Land	EPA Region 10	04/16/2019	07/30/2019	10/17/2019
US	INDIAN UST R7	Underground Storage Tanks on Indian Land	EPA Region 7	05/02/2019	07/29/2019	10/17/2019
US	INDIAN UST R1	Underground Storage Tanks on Indian Land	EPA, Region 1	04/11/2019	07/30/2019	10/17/2019
US	INDIAN UST R9	Underground Storage Tanks on Indian Land	EPA Region 9	04/08/2019	07/29/2019	10/17/2019
US	INDIAN UST R8	Underground Storage Tanks on Indian Land	EPA Region 8	05/02/2019	10/22/2019	11/11/2019
US	INDIAN UST R6	Underground Storage Tanks on Indian Land	EPA Region 6	05/01/2019	07/29/2019	10/17/2019
US	INDIAN UST R5	Underground Storage Tanks on Indian Land	EPA Region 5	04/08/2019	07/29/2019	10/17/2019
US	FEMA UST	Underground Storage Tank Listing	FEMA	08/27/2019	08/28/2019	11/11/2019

GOVERNMENT RECORDS SEARCHED / DATA CURRENCY TRACKING

St	Acronym	Full Name	Government Agency	Gov Date	Arvl. Date	Active Date
State and tribal voluntary cleanup sites						
US	INDIAN VCP R1	Voluntary Cleanup Priority Listing	EPA, Region 1	07/27/2015	09/29/2015	02/18/2016
CA	VCP	Voluntary Cleanup Program Properties	Department of Toxic Substances Control	10/28/2019	10/29/2019	01/07/2020
US	INDIAN VCP R7	Voluntary Cleanup Priority Lisitng	EPA, Region 7	03/20/2008	04/22/2008	05/19/2008
State and tribal Brownfields sites						
CA	BROWNFIELDS	Considered Brownfields Sites Listing	State Water Resources Control Board	09/23/2019	09/24/2019	11/06/2019
Other Records						
US	CONSENT	Superfund (CERCLA) Consent Decrees	Department of Justice, Consent Decree Library	09/30/2019	10/09/2019	12/20/2019
US	ROD	Records Of Decision	EPA	10/25/2019	11/07/2019	11/20/2019
US	LIENS 2	CERCLA Lien Information	Environmental Protection Agency	10/25/2019	11/07/2019	11/20/2019
CA	HIST CAL-SITES	Calsites Database	Department of Toxic Substance Control	08/08/2005	08/03/2006	08/24/2006
US	DEBRIS REGION 9	Torres Martinez Reservation Illegal Dump Site Locations	EPA, Region 9	01/12/2009	05/07/2009	09/21/2009
CA	SWRCY	Recycler Database	Department of Conservation	09/09/2019	09/09/2019	11/07/2019
CA	CA FID UST	Facility Inventory Database	California Environmental Protection Agency	10/31/1994	09/05/1995	09/29/1995
CA	HIST UST	Hazardous Substance Storage Container Database	State Water Resources Control Board	10/15/1990	01/25/1991	02/12/1991
CA	SAN FRANCISCO AST	Aboveground Storage Tank Site Listing	San Francisco County Department of Public Hea	08/01/2019	08/02/2019	10/11/2019
CA	SWEEPS UST	SWEEPS UST Listing	State Water Resources Control Board	06/01/1994	07/07/2005	08/11/2005
US	COAL ASH EPA	Coal Combustion Residues Surface Impoundments List	Environmental Protection Agency	01/12/2017	03/05/2019	11/11/2019
US	US HIST CDL	National Clandestine Laboratory Register	Drug Enforcement Administration	06/11/2019	06/13/2019	09/03/2019
US	LEAD SMELTER 2	Lead Smelter Sites	American Journal of Public Health	04/05/2001	10/27/2010	12/02/2010
US	2020 COR ACTION	2020 Corrective Action Program List	Environmental Protection Agency	09/30/2017	05/08/2018	07/20/2018
US	LEAD SMELTER 1	Lead Smelter Sites	Environmental Protection Agency	10/25/2019	11/07/2019	11/20/2019
US	COAL ASH DOE	Steam-Electric Plant Operation Data	Department of Energy	12/31/2018	12/04/2019	01/15/2020
US	PCB TRANSFORMER	PCB Transformer Registration Database	Environmental Protection Agency	05/24/2017	11/30/2017	12/15/2017
US	FUSRAP	Formerly Utilized Sites Remedial Action Program	Department of Energy	08/08/2017	09/11/2018	09/14/2018
US	EPA WATCH LIST	EPA WATCH LIST	Environmental Protection Agency	08/30/2013	03/21/2014	06/17/2014
US	US AIRS MINOR	Air Facility System Data	EPA	10/12/2016	10/26/2016	02/03/2017
US	US AIRS (AFS)	Aerometric Information Retrieval System Facility Subsystem (EPA	10/12/2016	10/26/2016	02/03/2017
US	US FIN ASSUR	Financial Assurance Information	Environmental Protection Agency	09/23/2019	09/24/2019	12/20/2019
US	SCRD DRYCLEANERS	State Coalition for Remediation of Drycleaners Listing	Environmental Protection Agency	01/01/2017	02/03/2017	04/07/2017
US	Delisted NPL	National Priority List Deletions	EPA	10/25/2019	11/07/2019	11/20/2019
US	SEMS-ARCHIVE	Superfund Enterprise Management System Archive	EPA	10/25/2019	11/07/2019	11/21/2019
US	RCRA NonGen / NLR	RCRA - Non Generators / No Longer Regulated	Environmental Protection Agency	12/16/2019	12/16/2019	12/20/2019
US	HMIRS	Hazardous Materials Information Reporting System	U.S. Department of Transportation	06/24/2019	06/26/2019	09/23/2019
US	DOT OPS	Incident and Accident Data	Department of Transporation, Office of Pipeli	10/01/2019	10/29/2019	01/15/2020
US	US CDL	Clandestine Drug Labs	Drug Enforcement Administration	06/11/2019	06/13/2019	09/03/2019
US	US BROWNFIELDS	A Listing of Brownfields Sites	Environmental Protection Agency	06/03/2019	06/04/2019	08/26/2019
US	DOD	Department of Defense Sites	USGS	12/31/2005	11/10/2006	01/11/2007
US	FEDLAND	Federal and Indian Lands	U.S. Geological Survey	04/02/2018	04/11/2018	11/06/2019
US	FUDS	Formerly Used Defense Sites	U.S. Army Corps of Engineers	05/15/2019	05/21/2019	08/08/2019
US	UMTRA	Uranium Mill Tailings Sites	Department of Energy	08/01/2019	08/21/2019	11/11/2019
US	ODI	Open Dump Inventory	Environmental Protection Agency	06/30/1985	08/09/2004	09/17/2004
US	US MINES	Mines Master Index File	Department of Labor, Mine Safety and Health A	08/01/2019	08/27/2019	11/11/2019
US	MINES VIOLATIONS	MSHA Violation Assessment Data	DOL, Mine Safety & Health Admi	09/17/2019	09/18/2019	12/03/2019

GOVERNMENT RECORDS SEARCHED / DATA CURRENCY TRACKING

St	Acronym	Full Name	Government Agency	Gov Date	Arvl. Date	Active Date
US	US MINES 2	Ferrous and Nonferrous Metal Mines Database Listing	USGS	12/05/2005	02/29/2008	04/18/2008
US	US MINES 3	Active Mines & Mineral Plants Database Listing	USGS	04/14/2011	06/08/2011	09/13/2011
US	PRP	Potentially Responsible Parties	EPA	10/25/2019	11/07/2019	11/21/2019
US	TRIS	Toxic Chemical Release Inventory System	EPA	12/31/2017	11/16/2018	11/21/2019
US	TSCA	Toxic Substances Control Act	EPA	12/31/2016	06/21/2017	01/05/2018
US	FTTS	FIFRA/ TSCA Tracking System - FIFRA (Federal Insecticide, Fu	EPA/Office of Prevention, Pesticides and Toxi	04/09/2009	04/16/2009	05/11/2009
US	FTTS INSP	FIFRA/ TSCA Tracking System - FIFRA (Federal Insecticide, Fu	EPA	04/09/2009	04/16/2009	05/11/2009
US	HIST FTTS	FIFRA/TSCA Tracking System Administrative Case Listing	Environmental Protection Agency	10/19/2006	03/01/2007	04/10/2007
US	HIST FTTS INSP	FIFRA/TSCA Tracking System Inspection & Enforcement Case Lis	Environmental Protection Agency	10/19/2006	03/01/2007	04/10/2007
US	SSTS	Section 7 Tracking Systems	EPA	05/01/2019	10/23/2019	01/15/2020
US	ICIS	Integrated Compliance Information System	Environmental Protection Agency	11/18/2016	11/23/2016	02/10/2017
US	PADS	PCB Activity Database System	EPA	10/09/2019	10/11/2019	12/20/2019
US	MLTS	Material Licensing Tracking System	Nuclear Regulatory Commission	10/25/2019	10/25/2019	01/15/2020
US	RADINFO	Radiation Information Database	Environmental Protection Agency	07/01/2019	07/01/2019	09/23/2019
US	FINDS	Facility Index System/Facility Registry System	EPA	08/12/2019	09/04/2019	12/03/2019
US	RAATS	RCRA Administrative Action Tracking System	EPA	04/17/1995	07/03/1995	08/07/1995
US	RMP	Risk Management Plans	Environmental Protection Agency	04/25/2019	05/02/2019	05/23/2019
US	BRS	Biennial Reporting System	EPA/NTIS	12/31/2015	02/22/2017	09/28/2017
US	PWS	Public Water System Data	EPA	12/17/2013	01/09/2014	10/15/2014
US	INDIAN RESERV	Indian Reservations	USGS	12/31/2014	07/14/2015	01/10/2017
US	INDIAN ODI	Report on the Status of Open Dumps on Indian Lands	Environmental Protection Agency	12/31/1998	12/03/2007	01/24/2008
US	IHS OPEN DUMPS	Open Dumps on Indian Land	Department of Health & Human Serivces, Indian	04/01/2014	08/06/2014	01/29/2015
US	ABANDONED MINES	Abandoned Mines	Department of Interior	09/10/2019	09/10/2019	10/17/2019
CA	CA BOND EXP. PLAN	Bond Expenditure Plan	Department of Health Services	01/01/1989	07/27/1994	08/02/1994
CA	CDL	Clandestine Drug Labs	Department of Toxic Substances Control	06/30/2018	07/16/2019	09/24/2019
CA	CHMIRS	California Hazardous Material Incident Report System	Office of Emergency Services	05/15/2019	06/24/2019	08/21/2019
CA	CORTESE	"Cortese" Hazardous Waste & Substances Sites List	CAL EPA/Office of Emergency Information	09/23/2019	09/24/2019	11/06/2019
CA	CUPA SAN FRANCISCO CO	CUPA Facility Listing	San Francisco County Department of Environmen	10/31/2019	11/01/2019	12/11/2019
CA	CUPA LIVERMORE-PLEASANTON	CUPA Facility Listing	Livermore-Pleasanton Fire Department	05/01/2019	05/14/2019	07/17/2019
CA	DEED	Deed Restriction Listing	DTSC and SWRCB	09/03/2019	09/04/2019	11/05/2019
CA	DRYCLEANERS	Cleaner Facilities	Department of Toxic Substance Control	09/06/2019	10/11/2019	12/12/2019
CA	DRYCLEAN SOUTH COAST	South Coast Air Quality Management District Drycleaner Listi	South Coast Air Quality Management District	09/27/2019	10/01/2019	11/07/2019
CA	DRYCLEAN AVAQMD	Antelope Valley Air Quality Management District Drycleaner L	Antelope Valley Air Quality Management Distri	08/28/2019	08/30/2019	10/29/2019
CA	EMI	Emissions Inventory Data	California Air Resources Board	12/31/2017	06/24/2019	08/22/2019
CA	ENF	Enforcement Action Listing	State Water Resouruces Control Board	07/19/2019	07/22/2019	09/26/2019
CA	Financial Assurance 1	Financial Assurance Information Listing	Department of Toxic Substances Control	10/17/2019	10/22/2019	01/02/2020
CA	Financial Assurance 2	Financial Assurance Information Listing	California Integrated Waste Management Board	11/08/2019	11/12/2019	01/08/2020
CA	HAULERS	Registered Waste Tire Haulers Listing	Integrated Waste Management Board	03/26/2019	03/27/2019	04/30/2019
CA	HAZNET	Facility and Manifest Data	California Environmental Protection Agency	12/31/2017	05/29/2019	07/22/2019
CA	HIST CORTESE	Hazardous Waste & Substance Site List	Department of Toxic Substances Control	04/01/2001	01/22/2009	04/08/2009
CA	HWP	EnviroStor Permitted Facilities Listing	Department of Toxic Substances Control	08/19/2019	08/20/2019	10/18/2019
CA	HWT	Registered Hazardous Waste Transporter Database	Department of Toxic Substances Control	10/07/2019	10/08/2019	11/07/2019
CA	ICE	ICE	Department of Toxic Substances Control	08/19/2019	08/20/2019	10/18/2019
CA	LDS	Land Disposal Sites Listing (GEOTRACKER)	State Water Quality Control Board	09/09/2019	09/09/2019	11/05/2019
CA	LIENS	Environmental Liens Listing	Department of Toxic Substances Control	08/29/2019	08/30/2019	10/29/2019
CA	MCS	Military Cleanup Sites Listing (GEOTRACKER)	State Water Resources Control Board	09/09/2019	09/09/2019	11/05/2019
CA	MINES	Mines Site Location Listing	Department of Conservation	09/09/2019	09/09/2019	11/05/2019

GOVERNMENT RECORDS SEARCHED / DATA CURRENCY TRACKING

St	Acronym	Full Name	Government Agency	Gov Date	Arvl. Date	Active Date
CA	MWMP	Medical Waste Management Program Listing	Department of Public Health	07/19/2019	09/04/2019	11/05/2019
CA	NPDES	NPDES Permits Listing	State Water Resources Control Board	11/11/2019	11/12/2019	01/08/2020
CA	PEST LIC	Pesticide Regulation Licenses Listing	Department of Pesticide Regulation	09/03/2019	09/04/2019	11/05/2019
CA	PROC	Certified Processors Database	Department of Conservation	09/09/2019	09/09/2019	11/05/2019
CA	NOTIFY 65	Proposition 65 Records	State Water Resources Control Board	09/16/2019	09/18/2019	11/06/2019
CA	SCH	School Property Evaluation Program	Department of Toxic Substances Control	10/28/2019	10/29/2019	01/07/2020
CA	SPILLS 90	SPILLS90 data from FirstSearch	FirstSearch	06/06/2012	01/03/2013	02/22/2013
CA	TOXIC PITS	Toxic Pits Cleanup Act Sites	State Water Resources Control Board	07/01/1995	08/30/1995	09/26/1995
CA	UIC	UIC Listing	Department of Conservation	08/20/2019	08/20/2019	11/18/2019
CA	WASTEWATER PITS	Oil Wastewater Pits Listing	RWQCB, Central Valley Region	05/08/2018	07/11/2018	09/13/2018
CA	WDS	Waste Discharge System	State Water Resources Control Board	06/19/2007	06/20/2007	06/29/2007
CA	WIP	Well Investigation Program Case List	Los Angeles Water Quality Control Board	07/03/2009	07/21/2009	08/03/2009
CA	WMUDS/SWAT	Waste Management Unit Database	State Water Resources Control Board	04/01/2000	04/10/2000	05/10/2000
CA	CIWQS	California Integrated Water Quality System	State Water Resources Control Board	09/03/2019	09/04/2019	11/05/2019
US	DOCKET HWC	Hazardous Waste Compliance Docket Listing	Environmental Protection Agency	05/31/2018	07/26/2018	10/05/2018
CA	OTHER OIL GAS	Other Oil & Gas Projects Sites (GEOTRACKER)	State Water Resources Control Board	09/09/2019	09/09/2019	11/01/2019
CA	NON-CASE INFO	Non-Case Information Sites (GEOTRACKER)	State Water Resources Control Board	09/09/2019	09/09/2019	11/01/2019
CA	MILITARY PRIV SITES	Military Privatized Sites (GEOTRACKER)	State Water Resources Control Board	09/09/2019	09/09/2019	11/01/2019
CA	PFAS	PFAS Contamination Site Location Listing	State Water Resources Control Board	09/09/2019	09/09/2019	11/05/2019
CA	SAMPLING POINT	Sampling Point ? Public Sites (GEOTRACKER)	State Water Resources Control Board	09/09/2019	09/09/2019	11/01/2019
CA	PROJECT	Project Sites (GEOTRACKER)	State Water Resources Control Board	09/09/2019	09/09/2019	11/01/2019
CA	CERS HAZ WASTE	CERS HAZ WASTE	CalEPA	10/21/2019	10/22/2019	01/02/2020
CA	UIC GEO	Underground Injection Control Sites (GEOTRACKER)	State Water Resource Control Board	09/09/2019	09/09/2019	11/01/2019
CA	PROD WATER PONDS	Produced Water Ponds Sites (GEOTRACKER)	State Water Resources Control Board	09/09/2019	09/09/2019	11/01/2019
CA	WELL STIM PROJ	Well Stimulation Project (GEOTRACKER)	State Water Resources Control Board	09/09/2019	09/09/2019	11/01/2019
CA	CERS	CalEPA Regulated Site Portal Data	California Environmental Protection Agency	10/21/2019	10/22/2019	01/03/2020
CA	CERS TANKS	California Environmental Reporting System (CERS) Tanks	California Environmental Protection Agency	10/21/2019	10/22/2019	01/03/2020
US	ECHO	Enforcement & Compliance History Information	Environmental Protection Agency	10/06/2019	10/08/2019	01/02/2020
CA	WDR	Waste Discharge Requirements Listing	State Water Resources Control Board	09/09/2019	09/09/2019	11/06/2019
US	FUELS PROGRAM	EPA Fuels Program Registered Listing	EPA	08/19/2019	08/20/2019	11/11/2019
US	UXO	Unexploded Ordnance Sites	Department of Defense	12/31/2017	01/17/2019	04/01/2019
US	MINES MRDS	Mineral Resources Data System	USGS	04/06/2018	10/21/2019	10/24/2019

HISTORICAL USE RECORDS

US	EDR MGP	EDR Proprietary Manufactured Gas Plants	EDR, Inc.			
US	EDR Hist Auto	EDR Exclusive Historical Auto Stations	EDR, Inc.			
US	EDR Hist Cleaner	EDR Exclusive Historical Cleaners	EDR, Inc.			
CA	RGALF	Recovered Government Archive Solid Waste Facilities List	Department of Resources Recycling and Recover		07/01/2013	01/13/2014
CA	RGALUST	Recovered Government Archive Leaking Underground Storage Tan	State Water Resources Control Board		07/01/2013	12/30/2013

GOVERNMENT RECORDS SEARCHED / DATA CURRENCY TRACKING

St	Acronym	Full Name	Government Agency	Gov Date	Arvl. Date	Active Date
COUNTY RECORDS						
CA	CS ALAMEDA	Contaminated Sites	Alameda County Environmental Health Services	01/09/2019	01/11/2019	03/05/2019
CA	UST ALAMEDA	Underground Tanks	Alameda County Environmental Health Services	10/02/2019	10/03/2019	11/06/2019
CA	CUPA AMADOR	CUPA Facility List	Amador County Environmental Health	09/06/2019	09/10/2019	10/31/2019
CA	CUPA BUTTE	CUPA Facility Listing	Public Health Department	04/21/2017	04/25/2017	08/09/2017
CA	CUPA CALVERAS	CUPA Facility Listing	Calveras County Environmental Health	08/05/2019	08/07/2019	10/09/2019
CA	CUPA COLUSA	CUPA Facility List	Health & Human Services	08/14/2019	08/20/2019	10/18/2019
CA	SL CONTRA COSTA	Site List	Contra Costa Health Services Department	08/20/2019	08/23/2019	10/22/2019
CA	CUPA DEL NORTE	CUPA Facility List	Del Norte County Environmental Health Divisio	10/11/2019	10/29/2019	12/11/2019
CA	CUPA EL DORADO	CUPA Facility List	El Dorado County Environmental Management Dep	09/06/2019	09/12/2019	10/31/2019
CA	CUPA FRESNO	CUPA Resources List	Dept. of Community Health	10/08/2019	10/10/2019	12/11/2019
CA	CUPA GLENN	CUPA Facility List	Glenn County Air Pollution Control District	01/22/2018	01/24/2018	03/14/2018
CA	CUPA HUMBOLDT	CUPA Facility List	Humboldt County Environmental Health	07/08/2019	07/10/2019	09/20/2019
CA	CUPA IMPERIAL	CUPA Facility List	San Diego Border Field Office	10/17/2019	10/22/2019	01/02/2020
CA	CUPA INYO	CUPA Facility List	Inyo County Environmental Health Services	04/02/2018	04/03/2018	06/14/2018
CA	UST KERN	Underground Storage Tank Sites & Tank Listing	Kern County Environment Health Services Depar	10/28/2019	11/05/2019	01/08/2020
CA	CUPA KINGS	CUPA Facility List	Kings County Department of Public Health	08/14/2019	08/20/2019	10/18/2019
CA	CUPA LAKE	CUPA Facility List	Lake County Environmental Health	08/16/2019	08/20/2019	10/18/2019
CA	CUPA LASSEN	CUPA Facility List	Lassen County Environmental Health	07/22/2019	07/23/2019	09/26/2019
CA	AOCONCERN	Key Areas of Concerns in Los Angeles County		03/30/2009	03/31/2009	10/23/2009
CA	HMS LOS ANGELES	HMS: Street Number List	Department of Public Works	09/26/2019	10/04/2019	11/07/2019
CA	LF LOS ANGELES	List of Solid Waste Facilities	La County Department of Public Works	10/15/2019	10/16/2019	12/12/2019
CA	LF LOS ANGELES CITY	City of Los Angeles Landfills	Engineering & Construction Division	01/01/2019	01/15/2019	03/07/2019
CA	LOS ANGELES AST	Active & Inactive AST Inventory	Los Angeles Fire Department	06/01/2019	06/25/2019	08/22/2019
CA	LOS ANGELES CO LF METHANE	Methane Producing Landfills	Los Angeles County Department of Public Works	04/30/2012	04/17/2019	05/29/2019
CA	LOS ANGELES HM	Active & Inactive Hazardous Materials Inventory	Los Angeles Fire Department	06/01/2019	06/25/2019	08/22/2019
CA	LOS ANGELES UST	Active & Inactive UST Inventory	Los Angeles Fire Department	06/01/2019	06/25/2019	08/22/2019
CA	SITE MIT LOS ANGELES	Site Mitigation List	Community Health Services	10/01/2019	10/29/2019	01/08/2020
CA	UST EL SEGUNDO	City of El Segundo Underground Storage Tank	City of El Segundo Fire Department	01/21/2017	04/19/2017	05/10/2017
CA	UST LONG BEACH	City of Long Beach Underground Storage Tank	City of Long Beach Fire Department	04/22/2019	04/23/2019	06/27/2019
CA	UST TORRANCE	City of Torrance Underground Storage Tank	City of Torrance Fire Department	06/27/2019	07/30/2019	10/02/2019
CA	CUPA MADERA	CUPA Facility List	Madera County Environmental Health	08/22/2019	08/26/2019	10/29/2019
CA	UST MARIN	Underground Storage Tank Sites	Public Works Department Waste Management	09/26/2018	10/04/2018	11/02/2018
CA	CUPA MERCED	CUPA Facility List	Merced County Environmental Health	11/18/2019	11/20/2019	01/03/2020
CA	CUPA MONO	CUPA Facility List	Mono County Health Department	08/21/2019	09/03/2019	10/31/2019
CA	CUPA MONTEREY	CUPA Facility Listing	Monterey County Health Department	11/06/2019	11/07/2019	01/08/2020
CA	LUST NAPA	Sites With Reported Contamination	Napa County Department of Environmental Manag	01/09/2017	01/11/2017	03/02/2017
CA	UST NAPA	Closed and Operating Underground Storage Tank Sites	Napa County Department of Environmental Manag	09/05/2019	09/09/2019	10/31/2019
CA	CUPA NEVADA	CUPA Facility List	Community Development Agency	10/30/2019	10/30/2019	12/11/2019
CA	IND_SITE ORANGE	List of Industrial Site Cleanups	Health Care Agency	07/10/2019	08/07/2019	10/09/2019
CA	LUST ORANGE	List of Underground Storage Tank Cleanups	Health Care Agency	07/10/2019	08/09/2019	10/09/2019
CA	UST ORANGE	List of Underground Storage Tank Facilities	Health Care Agency	10/04/2019	11/05/2019	01/08/2020
CA	MS PLACER	Master List of Facilities	Placer County Health and Human Services	09/03/2019	09/05/2019	11/05/2019
CA	CUPA PLUMAS	CUPA Facility List	Plumas County Environmental Health	03/31/2019	04/23/2019	06/26/2019
CA	LUST RIVERSIDE	Listing of Underground Tank Cleanup Sites	Department of Environmental Health	10/17/2019	10/22/2019	12/13/2019
CA	UST RIVERSIDE	Underground Storage Tank Tank List	Department of Environmental Health	10/17/2019	10/22/2019	01/03/2020

GOVERNMENT RECORDS SEARCHED / DATA CURRENCY TRACKING

St	Acronym	Full Name	Government Agency	Gov Date	Arvl. Date	Active Date
CA	CS SACRAMENTO	Toxic Site Clean-Up List	Sacramento County Environmental Management	08/06/2019	10/01/2019	11/07/2019
CA	ML SACRAMENTO	Master Hazardous Materials Facility List	Sacramento County Environmental Management	08/07/2019	10/01/2019	11/08/2019
CA	CUPA SAN BENITO	CUPA Facility List	San Benito County Environmental Health	07/16/2019	07/16/2019	09/24/2019
CA	PERMITS SAN BERNARDINO	Hazardous Material Permits	San Bernardino County Fire Department Hazardo	08/29/2019	08/30/2019	10/29/2019
CA	HMMD SAN DIEGO	Hazardous Materials Management Division Database	Hazardous Materials Management Division	09/03/2019	09/04/2019	11/05/2019
CA	LF SAN DIEGO	Solid Waste Facilities	Department of Health Services	04/18/2018	04/24/2018	06/19/2018
CA	SAN DIEGO CO LOP	Local Oversight Program Listing	Department of Environmental Health	10/16/2019	10/22/2019	12/13/2019
CA	SAN DIEGO CO SAM	Environmental Case Listing	San Diego County Department of Environmental	03/23/2010	06/15/2010	07/09/2010
CA	LUST SAN FRANCISCO	Local Oversight Facilities	Department Of Public Health San Francisco Cou	09/19/2008	09/19/2008	09/29/2008
CA	UST SAN FRANCISCO	Underground Storage Tank Information	Department of Public Health	08/01/2019	08/02/2019	10/08/2019
CA	UST SAN JOAQUIN	San Joaquin Co. UST	Environmental Health Department	06/22/2018	06/26/2018	07/11/2018
CA	CUPA SAN LUIS OBISPO	CUPA Facility List	San Luis Obispo County Public Health Departme	08/14/2019	08/20/2019	10/18/2019
CA	BI SAN MATEO	Business Inventory	San Mateo County Environmental Health Service	09/03/2019	09/09/2019	11/05/2019
CA	LUST SAN MATEO	Fuel Leak List	San Mateo County Environmental Health Service	03/29/2019	03/29/2019	05/29/2019
CA	CUPA SANTA BARBARA	CUPA Facility Listing	Santa Barbara County Public Health Department	09/08/2011	09/09/2011	10/07/2011
CA	CUPA SANTA CLARA	Cupa Facility List	Department of Environmental Health	08/14/2019	08/20/2019	10/18/2019
CA	HIST LUST SANTA CLARA	HIST LUST - Fuel Leak Site Activity Report	Santa Clara Valley Water District	03/29/2005	03/30/2005	04/21/2005
CA	LUST SANTA CLARA	LOP Listing	Department of Environmental Health	03/03/2014	03/05/2014	03/18/2014
CA	SAN JOSE HAZMAT	Hazardous Material Facilities	City of San Jose Fire Department	10/30/2019	11/01/2019	01/08/2020
CA	CUPA SANTA CRUZ	CUPA Facility List	Santa Cruz County Environmental Health	01/21/2017	02/22/2017	05/23/2017
CA	CUPA SHASTA	CUPA Facility List	Shasta County Department of Resource Managemen	06/15/2017	06/19/2017	08/09/2017
CA	LUST SOLANO	Leaking Underground Storage Tanks	Solano County Department of Environmental Man	06/04/2019	06/06/2019	08/13/2019
CA	UST SOLANO	Underground Storage Tanks	Solano County Department of Environmental Man	08/28/2019	08/30/2019	10/29/2019
CA	CUPA SONOMA	Cupa Facility List	County of Sonoma Fire & Emergency Services De	06/18/2019	06/25/2019	07/24/2019
CA	LUST SONOMA	Leaking Underground Storage Tank Sites	Department of Health Services	10/01/2019	10/02/2019	11/07/2019
CA	CUPA STANISLAUS	CUPA Facility List	Stanislaus County Department of Ennvironmenta	11/04/2019	11/07/2019	01/08/2020
CA	UST SUTTER	Underground Storage Tanks	Sutter County Environmental Health Services	08/29/2019	09/03/2019	11/06/2019
CA	CUPA TEHAMA	CUPA Facility List	Tehama County Department of Environmental Hea	05/20/2019	05/21/2019	07/18/2019
CA	CUPA TRINITY	CUPA Facility List	Department of Toxic Substances Control	10/17/2019	10/22/2019	01/02/2020
CA	CUPA TULARE	CUPA Facility List	Tulare County Environmental Health Services D	08/12/2019	08/14/2019	10/17/2019
CA	CUPA TUOLUMNE	CUPA Facility List	Divison of Environmental Health	04/23/2018	04/25/2018	06/25/2018
CA	BWT VENTURA	Business Plan, Hazardous Waste Producers, and Operating Unde	Ventura County Environmental Health Division	05/29/2019	07/29/2019	09/30/2019
CA	LF VENTURA	Inventory of Illegal Abandoned and Inactive Sites	Environmental Health Division	12/01/2011	12/01/2011	01/19/2012
CA	LUST VENTURA	Listing of Underground Tank Cleanup Sites	Environmental Health Division	05/29/2008	06/24/2008	07/31/2008
CA	MED WASTE VENTURA	Medical Waste Program List	Ventura County Resource Management Agency	09/26/2019	10/23/2019	12/13/2019
CA	UST VENTURA	Underground Tank Closed Sites List	Environmental Health Division	09/26/2019	09/09/2019	10/31/2019
CA	UST YOLO	Underground Storage Tank Comprehensive Facility Report	Yolo County Department of Health	09/25/2019	10/01/2019	10/31/2019
CA	CUPA YUBA	CUPA Facility List	Yuba County Environmental Health Department	11/04/2019	11/06/2019	01/08/2020

GOVERNMENT RECORDS SEARCHED / DATA CURRENCY TRACKING

St	Acronym	Full Name	Government Agency	Gov Date	Arvl. Date	Active Date
----	---------	-----------	-------------------	----------	------------	-------------

STREET AND ADDRESS INFORMATION

© 2015 TomTom North America, Inc. All rights reserved. This material is proprietary and the subject of copyright protection and other intellectual property rights owned by or licensed to Tele Atlas North America, Inc. The use of this material is subject to the terms of a license agreement. You will be held liable for any unauthorized copying or disclosure of this material.

APPENDIX E
CERTIFIED SANBORN MAP REPORT

Jurupa Self Storage
Pedley Road / Van Buren Blvd
Riverside, CA 92509

Inquiry Number: 5943091.3

January 21, 2020

Certified Sanborn® Map Report



6 Armstrong Road, 4th floor
Shelton, CT 06484
Toll Free: 800.352.0050
www.edrnet.com

Certified Sanborn® Map Report

01/21/20

Site Name:

Jurupa Self Storage
Pedley Road / Van Buren Blvd
Riverside, CA 92509
EDR Inquiry # 5943091.3

Client Name:

Lilburn Corporation
1905 Business Center Drive
San Bernardino, CA 92408
Contact: Kevin Garcia



The Sanborn Library has been searched by EDR and maps covering the target property location as provided by Lilburn Corporation were identified for the years listed below. The Sanborn Library is the largest, most complete collection of fire insurance maps. The collection includes maps from Sanborn, Bromley, Perris & Browne, Hopkins, Barlow, and others. Only Environmental Data Resources Inc. (EDR) is authorized to grant rights for commercial reproduction of maps by the Sanborn Library LLC, the copyright holder for the collection. Results can be authenticated by visiting www.edrnet.com/sanborn.

The Sanborn Library is continually enhanced with newly identified map archives. This report accesses all maps in the collection as of the day this report was generated.

Certified Sanborn Results:

Certification # 3CDF-48E2-A009
PO # NA
Project Jurupa Self Storage

UNMAPPED PROPERTY

This report certifies that the complete holdings of the Sanborn Library, LLC collection have been searched based on client supplied target property information, and fire insurance maps covering the target property were not found.



Sanborn® Library search results

Certification #: 3CDF-48E2-A009

The Sanborn Library includes more than 1.2 million fire insurance maps from Sanborn, Bromley, Perris & Browne, Hopkins, Barlow and others which track historical property usage in approximately 12,000 American cities and towns. Collections searched:

- Library of Congress
- University Publications of America
- EDR Private Collection

The Sanborn Library LLC Since 1866™

Limited Permission To Make Copies

Lilburn Corporation (the client) is permitted to make up to FIVE photocopies of this Sanborn Map transmittal and each fire insurance map accompanying this report solely for the limited use of its customer. No one other than the client is authorized to make copies. Upon request made directly to an EDR Account Executive, the client may be permitted to make a limited number of additional photocopies. This permission is conditioned upon compliance by the client, its customer and their agents with EDR's copyright policy; a copy of which is available upon request.

Disclaimer - Copyright and Trademark Notice

This Report contains certain information obtained from a variety of public and other sources reasonably available to Environmental Data Resources, Inc. It cannot be concluded from this Report that coverage information for the target and surrounding properties does not exist from other sources. NO WARRANTY EXPRESSED OR IMPLIED, IS MADE WHATSOEVER IN CONNECTION WITH THIS REPORT. ENVIRONMENTAL DATA RESOURCES, INC. SPECIFICALLY DISCLAIMS THE MAKING OF ANY SUCH WARRANTIES, INCLUDING WITHOUT LIMITATION, MERCHANTABILITY OR FITNESS FOR A PARTICULAR USE OR PURPOSE. ALL RISK IS ASSUMED BY THE USER. IN NO EVENT SHALL ENVIRONMENTAL DATA RESOURCES, INC. BE LIABLE TO ANYONE, WHETHER ARISING OUT OF ERRORS OR OMISSIONS, NEGLIGENCE, ACCIDENT OR ANY OTHER CAUSE, FOR ANY LOSS OF DAMAGE, INCLUDING, WITHOUT LIMITATION, SPECIAL, INCIDENTAL, CONSEQUENTIAL, OR EXEMPLARY DAMAGES. ANY LIABILITY ON THE PART OF ENVIRONMENTAL DATA RESOURCES, INC. IS STRICTLY LIMITED TO A REFUND OF THE AMOUNT PAID FOR THIS REPORT. Purchaser accepts this Report "AS IS". Any analyses, estimates, ratings, environmental risk levels or risk codes provided in this Report are provided for illustrative purposes only, and are not intended to provide, nor should they be interpreted as providing any facts regarding, or prediction or forecast of, any environmental risk for any property. Only a Phase I Environmental Site Assessment performed by an environmental professional can provide information regarding the environmental risk for any property. Additionally, the information provided in this Report is not to be construed as legal advice. Copyright 2020 by Environmental Data Resources, Inc. All rights reserved. Reproduction in any media or format, in whole or in part, of any report or map of Environmental Data Resources, Inc., or its affiliates, is prohibited without prior written permission.

EDR and its logos (including Sanborn and Sanborn Map) are trademarks of Environmental Data Resources, Inc. or its affiliates. All other trademarks used herein are the property of their respective owners.

APPENDIX F
RESUME OF ESA REPORT PREPARER

EDUCATION

- B.S., Geology, California State University, San Bernardino, 2013

EXPERIENCE SUMMARY

Mr. Garcia is an Associate Geologist with 8 years of professional experience in environmental, geotechnical, and mining fields. He has prepared reports, as well as managed and performed environmental field investigations for Phase I Environmental Site Assessments (ESAs), Phase II ESAs, Initial Site Assessments (ISAs), Aerially Deposited Lead Investigations, remediation efforts, and groundwater sampling/monitoring projects. His fieldwork experience includes site assessments, geologic characterization, soil sampling and analysis, seismic refraction surveys, and fault trench mapping. He specializes in Phase I ESAs, Phase II ESAs and soil logging per ASTM D-2488.

SELECTED PHASE I ESA PROJECT EXPERIENCE

- Approximately 300 Phase I ESA's for the Centennial Corridor Project, Bakersfield, California. Properties included residential, commercial, industrial, and vacant acquisition properties needed for the project.
- Phase I ESA for Lennar Homes of a 33-acre property at 4920 Katella avenue, Cypress, CA.
- Phase I ESA for the Claremont Essential Service Facility for a 4-acre property, Claremont, California.
- Phase I ESA for the Rialto Unified School District (RUSD) CNG Fueling Station of a 7-acre property, Rialto, California.
- Phase I ESA for The True Life Companies for a 61-acre housing development, Menifee, California.
- Phase I ESA for the Lennar Homes Turnberry Development for a 5-acre property that identified approximately 1,500 tons of petroleum hydrocarbon contaminated soil.
- Phase I ESA & Soil Investigation for the City of Long Beach's Chittick Field Sports Facility, Long Beach, California.
- Phase I ESA for County of San Bernardino Department of Public Works acquisition of an approximate 0.48-acre, vacant parcel within the Devore area of San Bernardino County, California.
- Phase I ESA for County of San Bernardino Department of Public Works acquisition of an of an approximate 10-acre, vacant parcel within the City of Barstow, California.
- Phase I ESA for County of San Bernardino Department of Public Works acquisition of an of an approximate 10-acre, vacant parcel within the City of Hinkley, California.
- Phase I ESA for County of San Bernardino Department of Public Works acquisition of an of an approximate 10-acre, vacant parcel within the City of Twentynine Palms, California.

- Phase I ESA for County of San Bernardino Department of Public Works acquisition of an of an approximate 6-acre parcel within the City of Bloomington, California. The site is the proposed location for the conversion of a neighborhood park to an animal shelter.
- Phase I ESA for County of San Bernardino Department of Public Works acquisition of an of an approximate 42-acre, vacant parcel within the City of Phelan, California.
- Phase I ESA for County of San Bernardino Special Districts Departments acquisition of an of an approximate 0.48-acre, vacant parcel within Big Bear City, California.
- Phase I ESA for U.S. Gypsum's acquisition of an of a 160-acre, ex-agriculture vacant parcel within the City of Borrego Springs, San Diego County, California.

PROFESSIONAL AFFILIATIONS & CERTIFICATIONS

- Geologist-in-Training, State of California (No. 727)
- AEG, Association of Environmental & Engineering Geologists, Member
- SMARA Inspection Workshop, Certificate of Completion (Exp. 10/24/2023)
- Fugitive Dust Control Management for Earth-Moving Activities (SCAQMD)
 - South Coast Air Basin
 - Coachella Valley