PHASE I ENVIRONMENTAL SITE ASSESSMENT

77 & 27195 Almond Avenue
Redlands, California 92374

Prepared for:

Xebec Realty Partners
3010 Old Ranch Road, Suite 470
Seal Beach, California 90740

Prepared by:

Hazard Management Consulting, Inc.
211 W. Avenida Cordoba, Suite 200
San Clemente, CA 92672
(949) 361-3902

March 28, 2022

TABLE OF CONTENTS

EXECUTIVE SUMMARY IV

1. INTRODUCTION 1

1.1. Objective 1

1.2. Scope Of Services, Methodology and Limitations 2

2. SITE DESCRIPTION 3

2.1. Site Setting 3

2.2. Regional Geology and Hydrogeology 3

3. USER PROVIDED INFORMATION 4

3.1. Title Records 4

3.2. Owner/Occupant Knowledge 4

3.3. Environmental Liens or Activity and Use Limitations 4

4. SITE USE AND HISTORY 4

4.1. Aerial Photograph Review 5

4.2. Topographic Maps 5

4.3. Sanborn Maps 6

4.4. EDR City Directory Review 6

4.5. City of Redlands 6

4.6. Summary 6

5. SITE RECONNAISSANCE 6

5.1. Site Vicinity 7

6. REGULATORY AGENCY DATABASE RESEARCH 8

6.1. Database Records Concerning the Target Property 8

6.2. Database Records Concerning the Site Vicinity 8

6.3. Orphan Sites 10

6.4. Summary of Off Site Issues 10

6.5. Tribal Records 10

6.6. Oil and Gas Wells 11

6.7. State of California 11

6.8. County of San Bernardino 11

7. VAPOR INTRUSION, ASBESTOS AND OTHER MATERIALS 11

7.1. Vapor Intrusion 11

7.2. Asbestos 11

7.3. Radon 11

7.4. Mold 12

8. SUMMARY OF FINDINGS 12

9. DATA GAPS 12

10. CONCLUSIONS 13

11. RECOMMENDATIONS 13

12. QUALIFICATIONS 13

13. REFERENCES 15

TABLE

EDR Radius Review

FIGURES

Figure 1 Site Location Map
Figure 2 Site and Site Vicinity Map

APPENDICES

A – Site Photographs
B – EDR Historical Reports
C – Title Report

Executive Summary

Hazard Management Consulting, Inc. (HMC) is pleased to submit this Environmental Site Assessment (ESA) for the property referenced above in the City of Redlands, County of San Bernardino, California (Site) (Figures 1 & 2). This ESA was prepared to evaluate the Site for potential Recognized Environmental Conditions (RECs) that may be present and was conducted as part of your due diligence efforts to acquire the Site. It is our understanding that your plans for the Site call for redevelopment of the Site with an industrial development. The Site is located on the south side of Almond Avenue and comprises approximately 9.55 acres. The Site is relatively flat with an elevation of approximately 1220 feet above mean sea level (msl) and a slight slope to the west. The Site is currently an active orange grove.

The Site was historically undeveloped vacant land from at least 1930 and was historically used as on orange grove through the present. The site has included one residential building and two storage sheds at the north entrance of the property. A single gasoline powered wind-machine was noted on the site containing an unknown amount of gasoline inside. There were no groundwater, gas, or oil wells noted on-Site. Water is brought in from an off-Site well and is filtered on-Site before application to the orange grove irrigation system.

The Site is located within the City of Redlands and is in an area that is currently not zoned and is bound:

- on the north by multiple distribution warehouses, followed by Calvary Chapel of Redlands (27165 San Bernardino Ave);
- on the east by a community shopping center followed by Alabama St;
- on the south commercial shopping buildings and apartment buildings,
- on the west by BMW of America Distribution Warehouse, followed by Nevada St.

Key findings of this Phase I ESA are as follows:

- The Site was historically undeveloped vacant land from at least 1930 and was historically used as on orange grove. The property included a single residential building and two storage sheds. The Site vicinity was developed with mixed use buildings including commercial, residential, and industrial from 1985 to present. As the Site was used for agricultural purposes, there is a potential for pesticides to have been applied to the trees but given the nature of the Site as an Orchard and fact that the Site will be developed for commercial/industrial purposes, the likelihood of elevated concentrations of pesticides

to remain is low. As such, the historical agricultural activity of the Site would not be considered an REC.

- The Site is currently undeveloped land that is currently used as a working orange grove. A single gasoline powered wind-machine was noted on the site containing an unknown amount of gasoline inside. There are no groundwater, gas, or oil wells noted on Site. Water is brought in from an off-Site well and is filtered on-Site before application to the orange grove irrigation system. There were no areas of chemical storage or usage noted on Site. The current use of the Site would not be considered an REC.

- The Site is located in an area of historic agricultural, commercial, and industrial actives. Several facilities in the vicinity are noted to have used chemicals and have had remedial efforts overseen by regulatory agencies. However, none were close enough or in the correct orientation to be considered a threat to the Site. There were no RECs noted from the neighboring uses of the Site.

- While not an REC per ASTM Definitions, the structures on Site were built in an era where asbestos containing materials were commonly used in building materials. There is a moderate likelihood that ACMs are present in the building materials on Site.

Conclusions

HMC conducted a Phase I ESA for the Site in accordance with the ASTM E1527-13 guidelines for the property located at 77 & 27195 Almond Ave in Redlands, California. Based on the results of our assessment there were no RECs, CRECs or HRECs found to be present at the Site.

While not an REC per ASTM definition, there is moderate likelihood that ACMs are present in the building materials.

Recommendations

Given the findings of this ESA, we recommend that an asbestos survey should be conducted at the Site prior to any demolition activities.

PHASE I ENVIRONMENTAL SITE ASSESSMENT
Mill Creek Road, Ontario, California

1. INTRODUCTION

Hazard Management Consulting, Inc. (HMC) is pleased to submit this Environmental Site Assessment (ESA) for the property referenced above in the City of Redlands, County of San Bernardino, California (Site) (Figures 1 & 2). This ESA was prepared to evaluate the Site for potential Recognized Environmental Conditions (RECs) that may be present and was conducted as part of your due diligence efforts to acquire the Site. It is our understanding that your plans for the Site call for redevelopment of the Site. The Site is located on the south side of Almond Avenue and comprises approximately 9.55 acres. The Site is relatively flat with an elevation of approximately 1220 feet above mean sea level (msl) and a slight slope to the west. The Site is currently used as an orange grove.

1.1. Objective

In accordance with the ASTM E 1527-13 Standard Practice for Environmental Site Assessments, the objective of the ESA is to assess, to the extent feasible under the standard, the likelihood that Recognized Environmental Conditions (RECs), as defined by ASTM, are present at the Site.

A Recognized Environmental Condition "means the presence or likely presence of any hazardous substances or petroleum products on a property under conditions that indicate an existing release, a past release, or a material threat of a release of any hazardous substances or petroleum products into structures on the property or into the ground, groundwater, or surface water of the property. The term is not intended to include *de minimis* conditions that generally do not present a material risk of harm to public health or the environment and that generally would not be the subject of an enforcement action if brought to the attention of appropriate governmental agencies" (ASTM Standard Practice E1527-13). Performance of a Phase I ESA is intended to reduce, but not eliminate, uncertainty regarding the potential for Recognized Environmental Conditions in connection with a property, within reasonable limits of time and cost.

All Appropriate Inquires (AAI) as defined in the Final Rule (40 CFR, Part 312), must be conducted by persons seeking the landowner liability protections under the Comprehensive Environmental Response, Compensation, and Liability Act (CERCLA) prior to acquiring a property or seeking or receiving federal brownfields grants under the authorities of CERCLA. The purpose of AAI, as defined in the AAI Final Rule, is to identify releases and threatened releases of hazardous substances, which cause or threaten to cause the incurrence of response costs. The U.S.

Environmental Protection Agency (EPA) has stated that ASTM Standard E-1527-13 is consistent with the Standards and Practices for AAI, and is compliant with the statutory criteria for AAI.

1.2. Scope Of Services, Methodology and Limitations

The findings of this ESA must be viewed in recognition of certain limiting conditions. The scope of work commissioned for this project does not represent an exhaustive study, but rather a reasonable inquiry, consistent with good commercial practice, in general accordance with ASTM Practice E-1527-13.

The scope of work for this ESA included the following activities:

- A site walk to document the current condition of the Site and neighboring facilities.
- Review of a regulatory database report.
- Interviews with the current Owner and purchaser of the Site.
- Review of historical references including aerial photographs, city directories, Sanborn Maps and topographic maps.
- On-line research and file review requests concerning the Site and suspect off site sources at the State of California Regional Water Quality Control Board (RWQCB) and Department of Toxic Substances Control (DTSC) websites.
- Review of prior reports prepared for the Site.
- Review of files maintained by the County of San Bernardino.
- Preparation of this report of findings.

In the course of this assessment, HMC has relied on information provided by outside parties, such as regulatory agencies, previous reports and interview sources. For the purpose of this assessment, such third-party information is assumed to be accurate unless contradictory evidence is noted, and HMC does not express or imply any warranty regarding information provided by third-party sources.

2. SITE DESCRIPTION

2.1. Site Setting

The Site is located on the south side of Haven Avenue and comprises approximately 9.55 acres. The Site is relatively flat with an elevation of approximately 1220 feet above mean sea level (msl) and a slight slope to the west. The Site consists of a working orange grove, one residential building, and two storage sheds. The Site is primarily undeveloped land with the exception of the existing structures.

The Site is located within the City of Redlands and is in an area that is currently not zoned and is bound:

- on the north by multiple distribution warehouses, followed by Calvary Chapel of Redlands (27165 San Bernardino Ave);
- on the east by a community shopping center followed by Alabama St;
- on the south commercial shopping buildings and apartment buildings,
- on the west by BMW of America Distribution Warehouse, followed by Nevada St.

Southern California Gas Company (SoCal Gas) provides gas and Southern California Edison (Edison) provides electric services to the Site while water and sewer services are provided by Redlands Municipal Utilities and Engineering Department.

2.2. Regional Geology and Hydrogeology

The Site is located in an area known as the Bunker Hill Subbasin. The Bunker Hill Subbasin consists of the alluvial materials that underlie the San Bernardino Valley. This subbasin is bounded by contact with consolidated rocks of the San Gabriel Mountains, San Bernardino Mountains, and Crafton Hills, and by several faults. The southern boundary is the Banning fault, the east boundary is the Redlands fault, the San Andreas fault is roughly the northern boundary, the Glen Helen fault abuts the northwest boundary, and the southwest boundary is the San Jacinto fault. The Santa Ana River, Mill Creek, and Lytle Creek are the main tributary streams in the subbasin (SBVWCD 2000). The range in annual precipitation is 13 to 31 inches (SARWQCB, 2004).

The water-bearing material in the subbasin consists of Holocene and Pleistocene age alluvial deposits of sand, gravel, and boulders interspersed with deposits of silt and clay. The water-bearing material has been divided into upper and lower aquifers (Hardt and Hutchinson 1980). In the central part of the subbasin, a poorly permeable clay layer separates the aquifers, creating confined conditions in the lower aquifer under about 25 square miles of the valley. Maximum thickness of the upper aquifer is approximately 350 feet, and maximum thickness of the lower aquifer is approximately 650 feet. Groundwater generally converges toward the Santa Ana River

in the southwestern part of the subbasin. Depth to groundwater in the area is reported at 56'-128' bgs with a flow direction to the west.

3. USER PROVIDED INFORMATION

The User of this report is Xebec Realty Partners (Xebec) and their investors and lenders. We interviewed Mr. Sam Salim of Xebec who indicated that his firm has no previous knowledge or experience with the property and is unaware of any chemical spills or releases or ongoing environmental matters.

3.1. Title Records

A Preliminary Title report prepared by Chicago Title Company was provided to HMC for review.

77 & 27195 Almond Ave: The Preliminary Title Report was dated November 24, 2021, and stated that the Title was vested in, "Amelia Ramirez and Laura Anne Ramirez, as Sole Trustees under Declaration of Trust dated October 30, 2002, for the benefit of J. J. Ramirez and Amelia Ramirez, subject to Exception No. 10 and Requirement No. 2." The report included information regarding tax obligations, mortgage liens, easements for various utilities and related matters but did not contain any information of environmental nature.

3.2. Owner/Occupant Knowledge

We were able to interview Mr. Steve Wellington, the owner of the property at the time of the Site visit. Mr. Wellington informed HMC that the Site is a working orange grove that has been owned and working for over 50 years. He mentioned an empty propane tank that is no longer in use as the property switch to power from Edison. There were no USTs at the Site to Mr. Wellington's knowledge. Mr. Wellington stated that there is a wind-machine in the center of the property that is used to warm the air in the orange grove to prevent the oranges from freezing. This wind-machine is powered by a V8 engine using gasoline. Mr. Wellington also noted that there are no water or oil wells on-Site, and that all water comes from an off-Site well that is then filtered on-Site before being applied to orange trees. Mr. Wellington stated that there were no pesticides or petroleum products stored on-Site.

3.3. Environmental Liens or Activity and Use Limitations

We are not aware of any land use restrictions regarding the Site.

4. SITE USE AND HISTORY

Past usage of the subject site was assessed through a review of historical aerial photographs, topographic maps and an EDR search of city directories and prior reports. Review of the Sanborn

Map collection indicates that Sanborn Maps were not produced for the Site. We also reviewed previous environmental assessments as described in Section 5.

4.1. Aerial Photograph Review

Aerial photographs covering the Site were obtained from Environmental Data Resources, Inc. (EDR). Photographs were available from the period 1938 through 2016. Copies of the aerial photographs are included in Appendix B. A summary of the observations noted from the aerial photographs is as follows:

1930-1968 The aerial photographs from this period shows the Site as undeveloped vacant land used for agriculture, with an existing residential building on the property. The adjoining properties in all directions are undeveloped and used for agriculture.

1975 The 1975 aerial photograph shows the properties to the east and south have been graded for development. The surrounding area remains undeveloped and used for agriculture.

1985-2002 The aerial photographs show grading of land for development in much of the vicinity of the Site. To the south of W. Lugonia Ave is the presence of commercial buildings and parking lots.

2006 The aerial photograph from this period shows the commercial shopping area to the south of the Site has been built, as well as the beginning of the developing shopping center to the east of the Site. The Site remains undeveloped agricultural land.

2009-2016 The aerial photographs from this period show the presence the distribution warehouses to the north of Almond Ave, the shopping center and commercial buildings to the east and south of the Site, the development of the apartment building to the south of the Site, and the development of the BMW of America distribution warehouse to the west of the Site. The Site remains undeveloped vacant land used for agriculture.

4.2. Topographic Maps

Historical topographic maps were also reviewed as part of this effort and aided in interpreting the overall site history. No specific information was obtained beyond that seen in the aerial photographs for the Site.

4.3. Sanborn Maps

Sanborn maps are maps that were created for the insurance industry to document site activities in metropolitan areas of the country and were used in underwriting. They often times contain detailed information about a site. While they were prepared for insurance underwriting and were not environmental maps per se, they often times contain information that is useful in evaluating the historical use of a Site. Sanborn Maps were not reportedly prepared for the Site.

4.4. EDR City Directory Review

EDR performed a search of the City Directory records for the Site address at approximately five-year intervals. The City Directory noted the owners of the Site to be various individuals. The City Directory listings identified most of the adjacent properties to be individuals until around 2010. Following 2010, the development of distribution warehouse to the north and west, as well as the development of shopping centers and apartment buildings are indicated in the directory.

4.5. City of Redlands

A review of the City of Redlands files indicated that the Site has no record of prior building permits for the Site.

4.6. Summary

The Site was historically undeveloped vacant land from at least 1930 and was historically used as on orange grove. The presence of a single residential building and two storage sheds were found on the property. The Site vicinity was developed with mixed use buildings including commercial, residential, and industrial from 1985 to present.

5. SITE RECONNAISSANCE

Mr. Gage Costales of HMC conducted a Site and Site Vicinity reconnaissance of the Site on March 2, 2022, in order to identify visible evidence of RECs of concern at the Site and to assess possible conditions off Site that may impact the Site. HMC was accompanied by Mr. Steve Wellington during a portion of the Site visit.

The Site is currently undeveloped land that is currently used as a working orange grove. The site contains one residential building and two storage sheds at the north entrance of the property. There is a single gasoline-powered wind-machine on the site containing an unknown amount of gasoline inside. There are no groundwater, gas, or oil wells on-Site. Water is brought in from an off-Site well and is filtered on-Site before application to the orange grove irrigation system.

Selected photographs illustrating the Site and nearby off-site conditions are included in Appendix A. Summaries of the Site and observations are detailed below.

Description and Use of Site:	The Site is currently a working orange grove with one residential building, two storage sheds, a wind machine, and a water filtration system.
Underground and Aboveground Storage Tanks:	There are currently no USTs or ASTs at the Site.
Hazardous Materials, Hazardous Wastes or Petroleum Products:	There are currently no hazardous material or hazardous wastes at the Site. There is the presence of an unknown quantity of gasoline in the wind machine at the Site.
Drains, Drain lines and Sumps:	There were no storm drains or sumps located at the Site. The Site contains various irrigation lines throughout that are made with PVC piping and concrete.
Pits, Ponds, Lagoons	No ponds, pits or lagoons were observed at the Site.
Industrial Wastewater:	Industrial wastewater is not presently generated at the Site.
Stains:	No stains were observed at the Site.
Wells:	There are no groundwater, gas, or oil wells present at the Site.
Transformers:	There are no transformers present at the Site.
Other Features:	No other features of concern were noted during the Site walk.

There were no RECs noted from the current use of the Site.

5.1. Site Vicinity

The Site is located within the City of Redlands and is in an area that is currently not zoned and is bound:

- on the north by multiple distribution warehouses, followed by Calvary Chapel of Redlands (27165 San Bernardino Ave);
- on the east by a community shopping center followed by Alabama St;
- on the south commercial shopping buildings and apartment buildings,
- on the west by BMW of America Distribution Warehouse, followed by Nevada St.

The Site vicinity is in an area of commercial, residential, and light industrial use. The area was formerly used for agricultural use. No issues of concern were noted from the Site reconnaissance.

6. REGULATORY AGENCY DATABASE RESEARCH

Regulatory agency database information was obtained from a standard radius Site Assessment (ASTM) report by Environmental Data Resources, Inc. The center of the search was in the approximate center of the Site. Search distances for specific databases were one-quarter to one mile as specified in the ASTM 1527-13 standard. The database search includes over 70 federal, state, local, and proprietary records.

A complete copy of this report is included in Appendix B.

6.1. Database Records Concerning the Target Property

The target property (Site) was listed in the California Environmental Reporting System (CERS) as being a chemical storage facility. There was one violation of failure to adequately establish and implement a business plan when storing/handling a hazardous material at or above reportable quantities. This violation was issued on August 30th of 2018 and returned to compliance on September 5th of 2018. This violation was a paperwork related item and there was no record or comment about spills, releases of poor housekeeping. This would not be considered an REC in our opinion.

6.2. Database Records Concerning the Site Vicinity

A review of the EDR Radius Map database search was conducted to assess potential off Site facilities that could be contributing hazardous substances to the Site and represent an REC. In review of the many entries on the database, we reviewed the following factors that affect the ability of a facility to affect the Site:

- Distance from the Site,
- Location from the Site with regard to the direction of groundwater flow,
- Nature of the release and whether the release has affected soil, groundwater or both,
- Status of the investigation (e.g. open or closed)

Groundwater was noted to flow in a westerly direction, therefore facilities located to the northeast, southeast, and due east were considered. Only those facilities judged using these factors are discussed below. The following presents a summary of our findings.

Location	Address	Distance	Direction	Lists	REC	Rationale
Toys R Us	9930 Alabama St	168'	East	RCRA Nongen/NLR San Bern Co. Permit	No	This facility was found to be a conditionally exempt small quantity generator of hazardous waste. No record of a spill or release was noted.
JC Penney Store	10000 Alabama St	285'	Southeast	RCRA Nongen/NLR CERS Haz Waste San Bern. Co. Permit CERS	No	This facility was found to be a hazardous waste generator and chemical storage facility. No record of a spill or release was noted.
Marshalls	1635 W Lugonia Ave	731'	Southeast	CERZ Haz Waste RCRA Nongen/NLR San Bern. Co. Permit CERS	No	This facility was found to be a hazardous waste generator and chemical storage facility. No record of a spill or release was noted.
Cosmoprof	9946 Alabama St	594'	East	HWTS CERZ Haz Waste San Bern. Co. Permit RCRA Nongen/NLR CERS	No	This facility was found to be a hazardous waste generator and chemical storage facility. No record of a spill or release was noted.
Chaves Grove Windmachine	10917 Alabama St	720'	Southeast	Hist UST San Bern. Co. Permit Sweeps UST CA FID UST	No	This facility is an inactive windmachine that used a HAZMAT handler permit, UST-only. No record of a spill or release was noted.
UNOCAL 76 Station	27300 Lugonia Ave	1018'	Southeast	UST CERS Haz Waste NPDES San Bern. Co. Permit CERS CERS Tanks	No	This facility is considered to be a hazardous waste generator, chemical storage facility, and contain USTs as it functions as a fuel station. No record of a spill or release was noted.
Exxon USA & Service Station	1280 Alabama St	1080'	Southeast	HIST UST LUST CORTESE HIST CORTESE CERS Sweeps UST CA FID UST	No	This facility is considered to be a hazardous waste generator, chemical storage facility, and contain USTs as it functions as a fuel station. The LUST case was reported to impact

						soil only and was closed 05/23/1994.
CVS Pharmacy	27320 W Lugonia Ave	1250'	Southeast	RCRA-VSQG ECHO FINDS HWTS CERZ Haz Waste San Bern. Co. Permit	No	This facility was found to be a hazardous waste generator and chemical storage facility. No record of a spill or release was noted.
Chevron	1220 Alabama St	1414'	Southeast	LUST CORTESE CERS HIST CORTESE	No	This facility is considered to be a hazardous waste generator, chemical storage facility, and contain USTs as it functions as a fuel station. The LUST case reportedly only impacted soil and was closed 05/01/1995.
U-Haul	1200 Alabama St	1492'	Southeast	HWTS LUST CORTESE San Bern. Co. Permit CERS	No	This facility is considered to be a hazardous waste generator, chemical storage facility, and contain USTs as it functions as a refueling station for U-Haul vehicles. The LUST case reported that soil only was impacted and was closed 10/08/2001.

6.3. Orphan Sites

Orphan Sites are those properties that are included on various agency lists, but for which the records do not have sufficient address information for the database program to map the site. No addresses were listed.

6.4. Summary of Off Site Issues

Based on the review of the available regulatory information, the Site is located in an area of historic agricultural, commercial, and industrial actives. While there are facilities that use chemicals or experienced releases, none were close enough or in the correct orientation to be considered an REC in our opinion.

6.5. Tribal Records

The Site is not located in a tribal area so there were no tribal records to review.

6.6. Oil and Gas Wells

The State of California Department of Conservation, Division of Oil, Gas, and Geothermal Resources online mapping website was reviewed for the location of active, plugged, or abandoned oil wells in the vicinity of the Site. No oil or gas wells were listed to be on Site.

6.7. State of California

The State of California Geotracker and EnviroStor websites were also reviewed for information on potential on or off site facilities that are being investigated or remediated under either RWQCB or DTSC oversight. The Site was not listed in the Geotracker and EnviroStor databases. There were no other listings present in these databases that were not presented in the Radius Map reviewed as part of this assessment.

6.8. County of San Bernardino

HMC requested information from the San Bernardino County Department of Environmental Health files. San Bernardino County Fire Department issued a notice of violation of failure to adequately establish and implement a business plan when storing/handling a hazardous material at or above reportable quantities, dated August 8th, 2018 and returned to compliance on September 9th, 2018. This would not be considered an REC in our opinion.

7. VAPOR INTRUSION, ASBESTOS AND OTHER MATERIALS

7.1. Vapor Intrusion

Based on the findings of this ESA, we do not believe that there is risk of a vapor intrusion condition at the Site.

7.2. Asbestos

The on-Site building and storage sheds were built when asbestos was commonly found in construction materials and therefore could contain asbestos containing materials. Suspect ACMs would include ceiling tiles, flooring, drywall, and joint compound. Any activity which could disturb such materials would require abatement of the affected materials in advance. We would recommend that an asbestos survey be conducted prior to any demolition of the on-Site structures.

7.3. Radon

The Site is listed as being located in Zone 2 with regards to radon indicating that radon maybe present at concentrations less than 4 pico curies / liter.

7.4. Mold

No evidence of water damage or mold growth was observed.

8. SUMMARY OF FINDINGS

Key findings of this Phase I ESA are as follows:

- The Site was historically undeveloped vacant land from at least 1930 and was historically used as on orange grove. The property included a single residential building and two storage sheds. The Site vicinity was developed with mixed use buildings including commercial, residential, and industrial from 1985 to present. As the Site was used for agricultural purposes, there is a potential for pesticides to have been applied to the trees but given the nature of the Site as an Orchard and fact that the Site will be developed for commercial/industrial purposes, the likelihood of elevated concentrations of pesticides to remain is low. As such, the historical agricultural activity of the Site would not be considered an REC.

- The Site is currently undeveloped land that is currently used as a working orange grove. A single gasoline powered wind-machine was noted on the site containing an unknown amount of gasoline inside. There are no groundwater, gas, or oil wells noted on Site. Water is brought in from an off-Site well and is filtered on-Site before application to the orange grove irrigation system. There were no areas of chemical storage or usage noted on Site. The current use of the Site would not be considered an REC.

- The Site is located in an area of historic agricultural, commercial, and industrial actives. Several facilities in the vicinity are noted to have used chemicals and have had remedial efforts overseen by regulatory agencies. However, none were close enough or in the correct orientation to be considered a threat to the Site. There were no RECs noted from the neighboring uses of the Site.

- While not an REC per ASTM Definitions, the structures on Site were built in an era where asbestos containing materials were commonly used in building materials. There is a moderate likelihood that ACMs are present in the building materials on Site.

9. DATA GAPS

HMC did not encounter any data gaps while conducting this Phase I ESA.

10. CONCLUSIONS

HMC conducted a Phase I ESA for the Site in accordance with the ASTM E1527-13 guidelines for the property located at 77 & 27195 Almond Ave in Redlands, California. Based on the results of our assessment there were no RECs, CRECs or HRECs found to be present at the Site.

While not an REC per ASTM definition, there is moderate likelihood that ACMs are present in the building materials.

11. RECOMMENDATIONS

Given the findings of this ESA, we recommend that an asbestos survey should be conducted at the Site prior to any demolition activities.

12. QUALIFICATIONS

Mark S. Cousineau, NREP

Mr. Mark S. Cousineau, principal with HMC, has a diverse professional background in environmental management, which includes working as a generator, regulator, consultant, and corporate advisor in hazardous waste and other environmental issues.

Mr. Cousineau's technical background is focused in the area of overseeing large-scale environmental investigations and regulatory compliance management related to site assessments, subsurface investigations, facility surveys, and site remediation. To projects such as these, Mr. Cousineau brings expertise in evaluating complex sites and developing solutions to solve the technical, operational, regulatory, financial and timing issues. In addition, Mr. Cousineau routinely assists clients in developing environmental business plans for single assets and multi-site real estate portfolios and has designed and implemented several tenant audit programs involving the proactive management of environmental risk caused by on-site commercial and industrial tenant activities.

Mr. Cousineau has provided litigation support and has served, as a court-appointed expert on environmental issues, is a member of the National Registry of Environmental Professionals, holds a M.S. in Environmental Sciences from California State University Fullerton and a B.S. in Chemistry from University California San Diego.

As signatory to this report, I declare that, to the best of my professional knowledge and belief, I meet the definition of Environmental Professional as defined in § 312.10 of this part. I have the

specific qualifications based on education, training, and experience to assess the property of the nature, history, and setting of the subject property. I have developed and performed the all appropriate inquiries in conformance with the standards and practices set forth in 40 CFR Part 312."

Mark Cousineau, NREP
Principal

13. REFERENCES

American Society for Testing and Materials, Standard Practice for Environmental Site Assessments: Phase I Environmental Site Assessment Process, ASTM Designation: E1527-13.

Environmental Data Resources (EDR), Radius Report, February 2022.

Federal Emergency Management Agency, Federal Insurance Administration, National Flood Insurance Program, Flood Insurance Map, accessed via internet, March 2022.

United States Department of Agriculture, Natural Resources Conservation Service, accessed via internet, March 2022.

United States Department of Agriculture, Natural Resources Conservation Service, Web Soil Survey, accessed via the internet, March 2022.

United States Environmental Protection Agency, EPA Map of Radon Zones (Document EPA-402-R-93-071), accessed via the internet, March 2022.

United States Geological Survey, accessed via the Internet, March 2022.

United States Geological Survey Topographic Map 1995, 7.5 minute series, accessed via internet, March 2022.

TABLES

OVERVIEW MAP - 6871487.2S

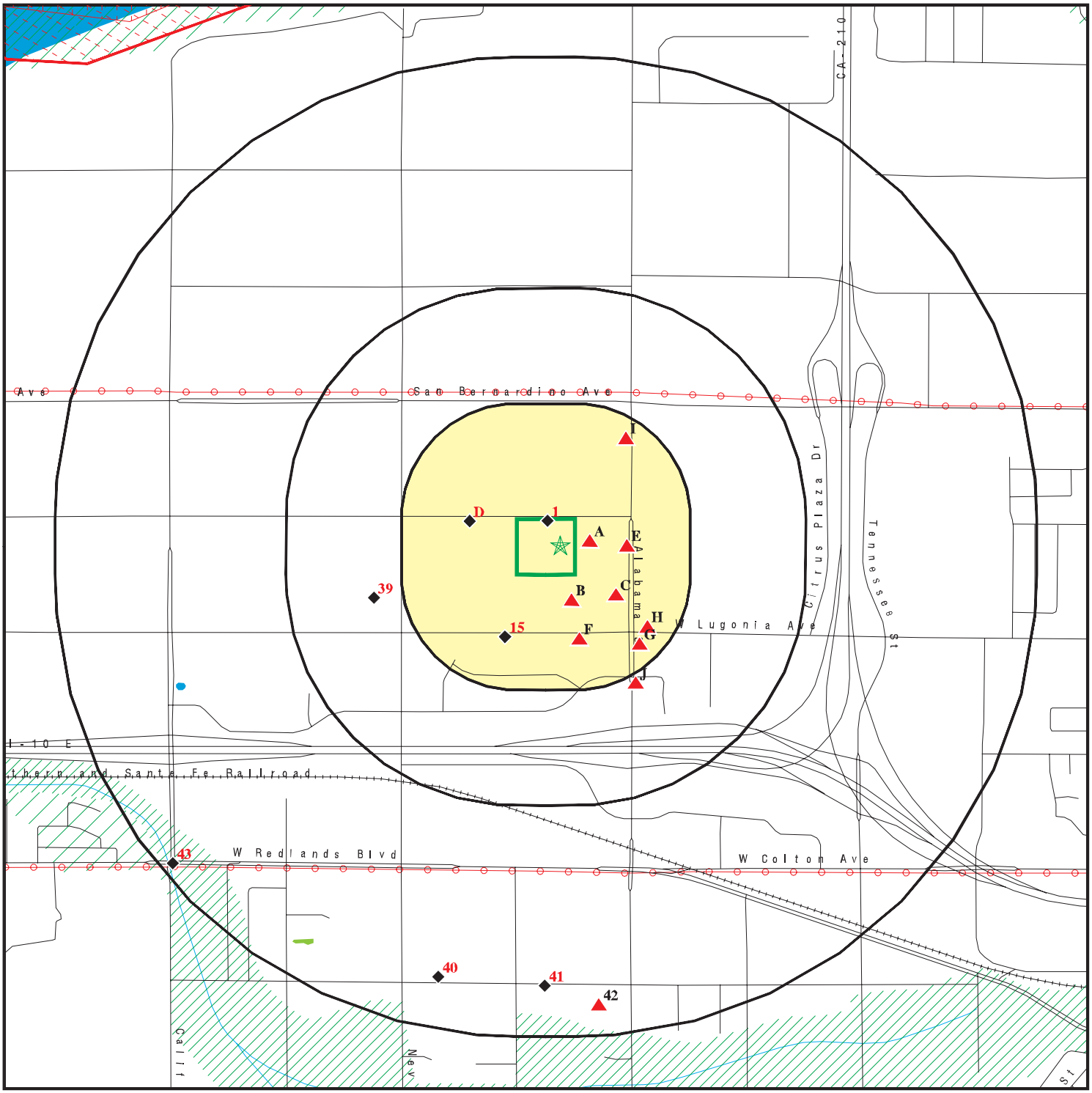

Target Property

Sites at elevations higher than or equal to the target property

Sites at elevations lower than the target property

Manufactured Gas Plants

National Priority List Sites

Dept. Defense Sites

0 1/4 1/2 1 Miles

Indian Reservations BIA

Power transmission lines

Special Flood Hazard Area (1%)

0.2% Annual Chance Flood Hazard

National Wetland Inventory

State Wetlands

Areas of Concern

N

This report includes Interactive Map Layers to display and/or hide map information. The legend includes only those icons for the default map view.

SITE NAME:	Xebec - 77 & 27195 Almond Ave	CLIENT:	Hazard Management Consulting
ADDRESS:	77 Almond Ave Redlands CA 92374	CONTACT:	Gage Costales
		INQUIRY #:	6871487.2s
LAT/LONG:	34.072996 / 117.211463	DATE:	February 23, 2022 3:11 pm

Copyright © 2022 EDR, Inc. © 2015 TomTom Rel. 2015.

DETAIL MAP - 6871487.2S

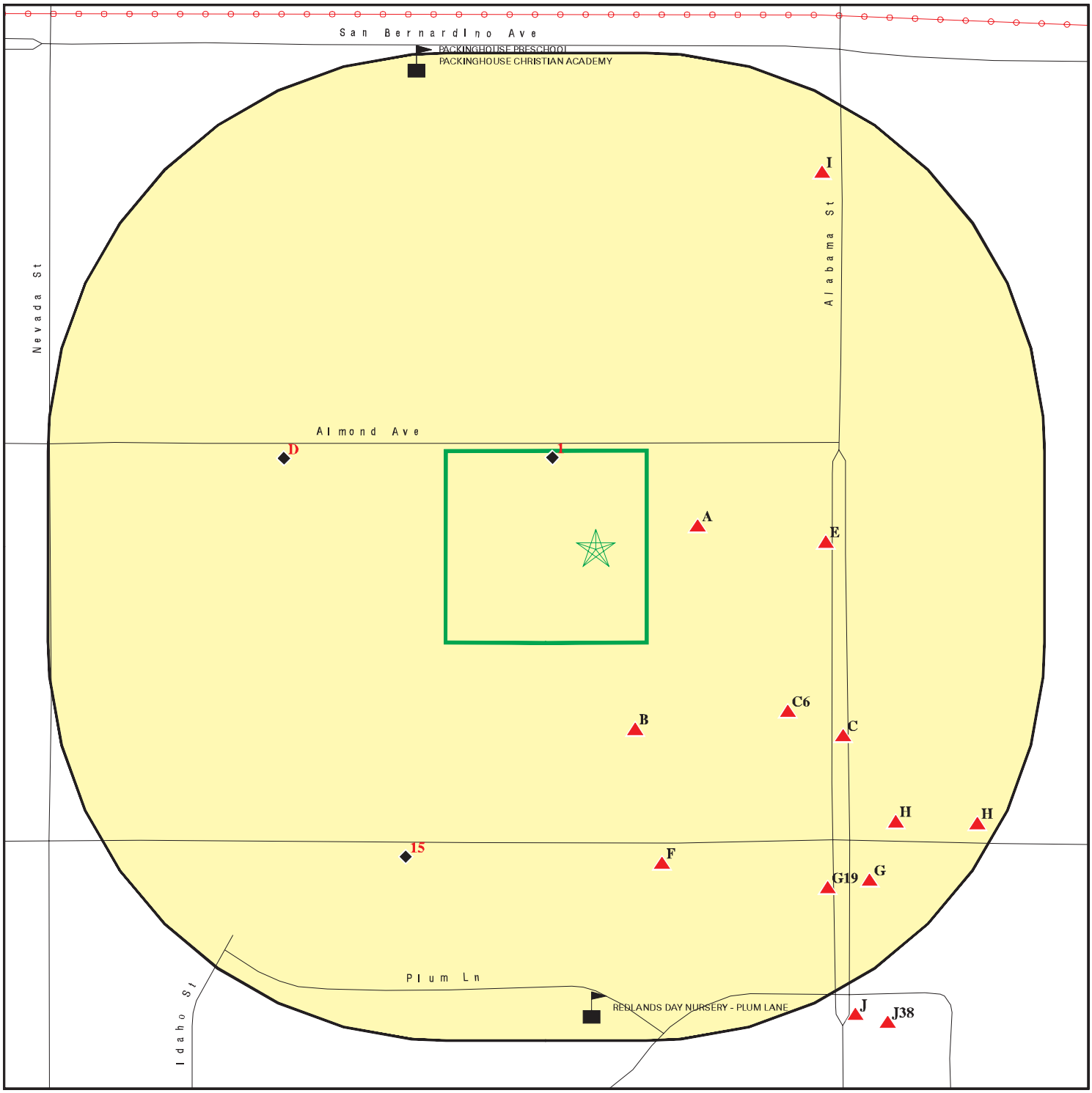

Target Property

Sites at elevations higher than or equal to the target property

Sites at elevations lower than the target property

Manufactured Gas Plants

Sensitive Receptors

National Priority List Sites

Dept. Defense Sites

0 1/16 1/8 1/4 Miles

Indian Reservations BIA

Power transmission lines

Special Flood Hazard Area (1%)

0.2% Annual Chance Flood Hazard

Areas of Concern

This report includes Interactive Map Layers to display and/or hide map information. The legend includes only those icons for the default map view.

SITE NAME:	Xebec - 77 & 27195 Almond Ave	CLIENT:	Hazard Management Consulting
ADDRESS:	77 Almond Ave Redlands CA 92374	CONTACT:	Gage Costales
		INQUIRY #:	6871487.2s
LAT/LONG:	34.072996 / 117.211463	DATE:	February 23, 2022 3:14 pm

Copyright © 2022 EDR, Inc. © 2015 TomTom Rel. 2015.

MAP FINDINGS SUMMARY

Database	Search Distance (Miles)	Target Property	< 1/8	1/8 - 1/4	1/4 - 1/2	1/2 - 1	> 1	Total Plotted
STANDARD ENVIRONMENTAL RECORDS								
Lists of Federal NPL (Superfund) sites								
NPL	1.000		0	0	0	0	NR	0
Proposed NPL	1.000		0	0	0	0	NR	0
NPL LIENS	1.000		0	0	0	0	NR	0
Lists of Federal Delisted NPL sites								
Delisted NPL	1.000		0	0	0	0	NR	0
Lists of Federal sites subject to CERCLA removals and CERCLA orders								
FEDERAL FACILITY	0.500		0	0	0	NR	NR	0
SEMS	0.500		0	0	0	NR	NR	0
Lists of Federal CERCLA sites with NFRAP								
SEMS-ARCHIVE	0.500		0	0	0	NR	NR	0
Lists of Federal RCRA facilities undergoing Corrective Action								
CORRACTS	1.000		0	0	0	0	NR	0
Lists of Federal RCRA TSD facilities								
RCRA-TSDF	0.500		0	0	0	NR	NR	0
Lists of Federal RCRA generators								
RCRA-LQG	0.250		0	2	NR	NR	NR	2
RCRA-SQG	0.250		0	1	NR	NR	NR	1
RCRA-VSQG	0.250		0	1	NR	NR	NR	1
Federal institutional controls / engineering controls registries								
LUCIS	0.500		0	0	0	NR	NR	0
US ENG CONTROLS	0.500		0	0	0	NR	NR	0
US INST CONTROLS	0.500		0	0	0	NR	NR	0
Federal ERNS list								
ERNS	0.001		0	NR	NR	NR	NR	0
Lists of state- and tribal (Superfund) equivalent sites								
RESPONSE	1.000		0	0	0	0	NR	0
Lists of state- and tribal hazardous waste facilities								
ENVIROSTOR	1.000		0	0	0	4	NR	4
Lists of state and tribal landfills and solid waste disposal facilities								
SWF/LF	0.500		0	0	0	NR	NR	0

MAP FINDINGS SUMMARY

Database	Search Distance (Miles)	Target Property	< 1/8	1/8 - 1/4	1/4 - 1/2	1/2 - 1	> 1	Total Plotted
Lists of state and tribal leaking storage tanks								
LUST	0.500		0	1	3	NR	NR	4
INDIAN LUST	0.500		0	0	0	NR	NR	0
CPS-SLIC	0.500		0	0	0	NR	NR	0
Lists of state and tribal registered storage tanks								
FEMA UST	0.250		0	0	NR	NR	NR	0
UST	0.250		0	2	NR	NR	NR	2
AST	0.250		0	0	NR	NR	NR	0
INDIAN UST	0.250		0	0	NR	NR	NR	0
Lists of state and tribal voluntary cleanup sites								
VCP	0.500		0	0	0	NR	NR	0
INDIAN VCP	0.500		0	0	0	NR	NR	0
Lists of state and tribal brownfield sites								
BROWNFIELDS	0.500		0	0	0	NR	NR	0
ADDITIONAL ENVIRONMENTAL RECORDS								
Local Brownfield lists								
US BROWNFIELDS	0.500		0	0	0	NR	NR	0
Local Lists of Landfill / Solid Waste Disposal Sites								
WMUDS/SWAT	0.500		0	0	0	NR	NR	0
SWRCY	0.500		0	0	0	NR	NR	0
HAULERS	0.001		0	NR	NR	NR	NR	0
INDIAN ODI	0.500		0	0	0	NR	NR	0
ODI	0.500		0	0	0	NR	NR	0
DEBRIS REGION 9	0.500		0	0	0	NR	NR	0
IHS OPEN DUMPS	0.500		0	0	0	NR	NR	0
Local Lists of Hazardous waste / Contaminated Sites								
US HIST CDL	0.001		0	NR	NR	NR	NR	0
HIST Cal-Sites	1.000		0	0	0	0	NR	0
SCH	0.250		0	0	NR	NR	NR	0
CDL	0.001		0	NR	NR	NR	NR	0
CERS HAZ WASTE	0.250		3	3	NR	NR	NR	6
Toxic Pits	1.000		0	0	0	0	NR	0
US CDL	0.001		0	NR	NR	NR	NR	0
PFAS	0.500		0	0	0	NR	NR	0
AQUEOUS FOAM	TP		NR	NR	NR	NR	NR	0
Local Lists of Registered Storage Tanks								
SWEEPS UST	0.250		0	2	NR	NR	NR	2
HIST UST	0.250		0	2	NR	NR	NR	2
CA FID UST	0.250		0	2	NR	NR	NR	2

MAP FINDINGS SUMMARY

Database	Search Distance (Miles)	Target Property	< 1/8	1/8 - 1/4	1/4 - 1/2	1/2 - 1	> 1	Total Plotted
CERS TANKS	0.250		0	1	NR	NR	NR	1
Local Land Records								
LIENS	0.001		0	NR	NR	NR	NR	0
LIENS 2	0.001		0	NR	NR	NR	NR	0
DEED	0.500		0	0	0	NR	NR	0
Records of Emergency Release Reports								
HMIRS	0.001		0	NR	NR	NR	NR	0
CHMIRS	0.001		0	NR	NR	NR	NR	0
LDS	0.001		0	NR	NR	NR	NR	0
MCS	0.001		0	NR	NR	NR	NR	0
SPILLS 90	0.001		0	NR	NR	NR	NR	0
Other Ascertainable Records								
RCRA NonGen / NLR	0.250		5	6	NR	NR	NR	11
FUDS	1.000		0	0	0	0	NR	0
DOD	1.000		0	0	0	0	NR	0
SCRD DRYCLEANERS	0.500		0	0	0	NR	NR	0
US FIN ASSUR	0.001		0	NR	NR	NR	NR	0
EPA WATCH LIST	0.001		0	NR	NR	NR	NR	0
2020 COR ACTION	0.250		0	0	NR	NR	NR	0
TSCA	0.001		0	NR	NR	NR	NR	0
TRIS	0.001		0	NR	NR	NR	NR	0
SSTS	0.001		0	NR	NR	NR	NR	0
ROD	1.000		0	0	0	0	NR	0
RMP	0.001		0	NR	NR	NR	NR	0
RAATS	0.001		0	NR	NR	NR	NR	0
PRP	0.001		0	NR	NR	NR	NR	0
PADS	0.001		0	NR	NR	NR	NR	0
ICIS	0.001		0	NR	NR	NR	NR	0
FTTS	0.001		0	NR	NR	NR	NR	0
MLTS	0.001		0	NR	NR	NR	NR	0
COAL ASH DOE	0.001		0	NR	NR	NR	NR	0
COAL ASH EPA	0.500		0	0	0	NR	NR	0
PCB TRANSFORMER	0.001		0	NR	NR	NR	NR	0
RADINFO	0.001		0	NR	NR	NR	NR	0
HIST FTTS	0.001		0	NR	NR	NR	NR	0
DOT OPS	0.001		0	NR	NR	NR	NR	0
CONSENT	1.000		0	0	0	0	NR	0
INDIAN RESERV	1.000		0	0	0	0	NR	0
FUSRAP	1.000		0	0	0	0	NR	0
UMTRA	0.500		0	0	0	NR	NR	0
LEAD SMELTERS	0.001		0	NR	NR	NR	NR	0
US AIRS	0.001		0	NR	NR	NR	NR	0
US MINES	0.250		0	0	NR	NR	NR	0
ABANDONED MINES	0.250		0	0	NR	NR	NR	0
FINDS	0.001		0	NR	NR	NR	NR	0
UXO	1.000		0	0	0	0	NR	0
DOCKET HWC	0.001		0	NR	NR	NR	NR	0
ECHO	0.001		0	NR	NR	NR	NR	0

MAP FINDINGS SUMMARY

Database	Search Distance (Miles)	Target Property	< 1/8	1/8 - 1/4	1/4 - 1/2	1/2 - 1	> 1	Total Plotted
FUELS PROGRAM	0.250		0	0	NR	NR	NR	0
CA BOND EXP. PLAN	1.000		0	0	0	0	NR	0
Cortese	0.500		0	1	2	NR	NR	3
CUPA Listings	0.250		0	0	NR	NR	NR	0
DRYCLEANERS	0.250		0	0	NR	NR	NR	0
EMI	0.001		0	NR	NR	NR	NR	0
ENF	0.001		0	NR	NR	NR	NR	0
Financial Assurance	0.001		0	NR	NR	NR	NR	0
HAZNET	0.001		0	NR	NR	NR	NR	0
ICE	0.001		0	NR	NR	NR	NR	0
HIST CORTESE	0.500		0	1	2	NR	NR	3
HWP	1.000		0	0	0	0	NR	0
HWT	0.250		0	0	NR	NR	NR	0
MINES	0.250		0	0	NR	NR	NR	0
MWMP	0.250		0	0	NR	NR	NR	0
NPDES	0.001		0	NR	NR	NR	NR	0
San Bern. Co. Permit	0.250		5	6	NR	NR	NR	11
PEST LIC	0.001		0	NR	NR	NR	NR	0
PROC	0.500		0	0	0	NR	NR	0
Notify 65	1.000		0	0	0	0	NR	0
UIC	0.001		0	NR	NR	NR	NR	0
UIC GEO	0.001		0	NR	NR	NR	NR	0
WASTEWATER PITS	0.500		0	0	0	NR	NR	0
WDS	0.001		0	NR	NR	NR	NR	0
WIP	0.250		0	0	NR	NR	NR	0
MILITARY PRIV SITES	0.001		0	NR	NR	NR	NR	0
PROJECT	0.001		0	NR	NR	NR	NR	0
WDR	0.001		0	NR	NR	NR	NR	0
CIWQS	0.001		0	NR	NR	NR	NR	0
CERS	0.001		1	NR	NR	NR	NR	1
NON-CASE INFO	0.001		0	NR	NR	NR	NR	0
OTHER OIL GAS	0.001		0	NR	NR	NR	NR	0
PROD WATER PONDS	0.001		0	NR	NR	NR	NR	0
SAMPLING POINT	0.001		0	NR	NR	NR	NR	0
WELL STIM PROJ	0.001		0	NR	NR	NR	NR	0
HWTS	TP		NR	NR	NR	NR	NR	0
MINES MRDS	0.001		0	NR	NR	NR	NR	0
EDR HIGH RISK HISTORICAL RECORDS								
EDR Exclusive Records								
EDR MGP	1.000		0	0	0	0	NR	0
EDR Hist Auto	0.125		0	NR	NR	NR	NR	0
EDR Hist Cleaner	0.125		0	NR	NR	NR	NR	0
EDR RECOVERED GOVERNMENT ARCHIVES								
Exclusive Recovered Govt. Archives								
RGA LF	0.001		0	NR	NR	NR	NR	0

MAP FINDINGS SUMMARY

Database	Search Distance (Miles)	Target Property	< 1/8	1/8 - 1/4	1/4 - 1/2	1/2 - 1	> 1	Total Plotted
RGA LUST	0.001		0	NR	NR	NR	NR	0
- Totals --		0	14	31	7	4	0	56

NOTES:

TP = Target Property

NR = Not Requested at this Search Distance

Sites may be listed in more than one database

FIGURES

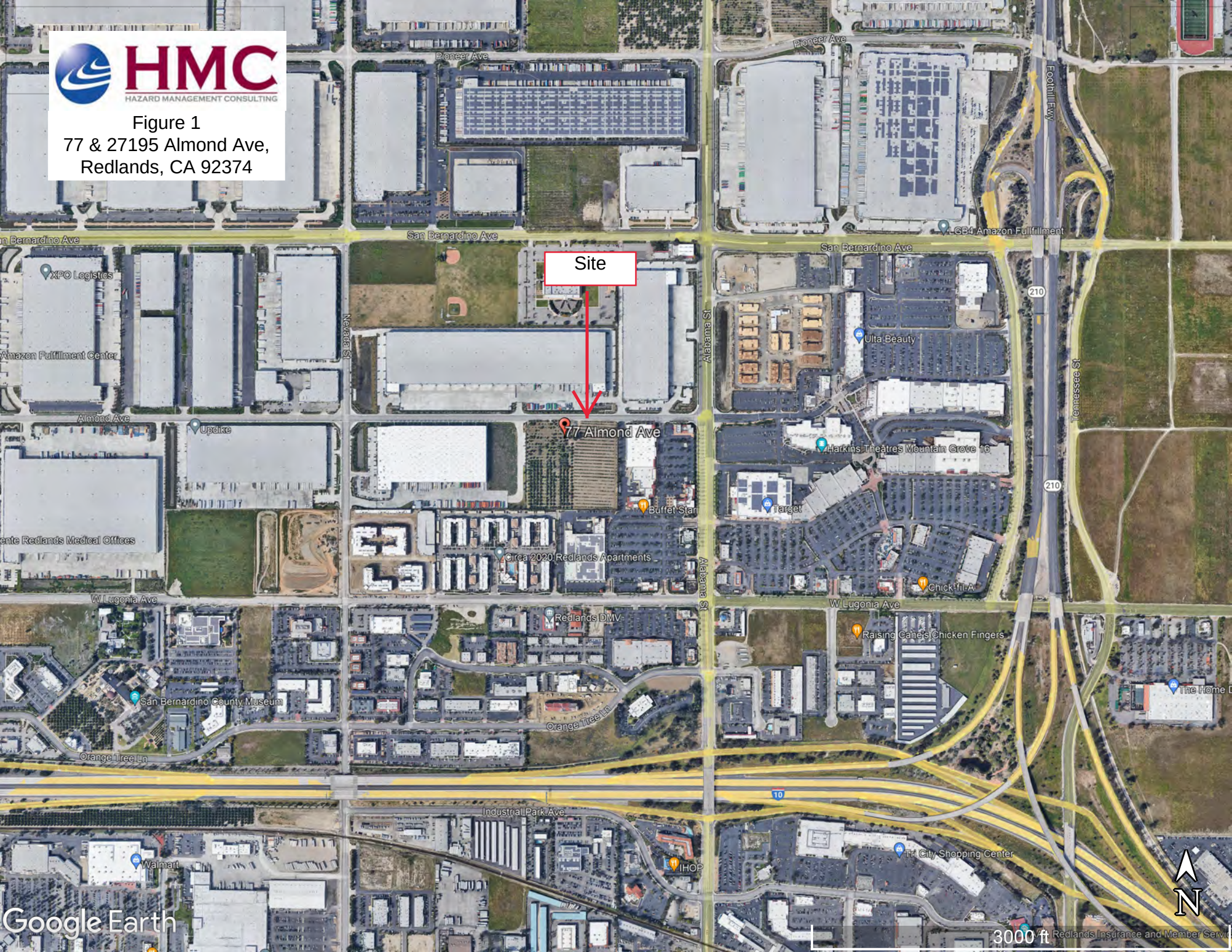
HMC
HAZARD MANAGEMENT CONSULTING
Figure 1
77 & 27195 Almond Ave,
Redlands, CA 92374
Site
77 Almond Ave
Pioneer Ave
San Bernardino Ave
Almond Ave
W Lugonia Ave
Orange Tree Ln
Industrial Park Ave
Nevada St
Alabama St
Tennessee St
Foothill Fwy
210
10
XPO Logistics
Amazon Fulfillment Center
Upcike
Buffet Star
Circa 2020 Redlands Apartments
Redlands DMV
San Bernardino County Museum
Walmart
IHOP
LGB4 Amazon Fulfillment
Ulta Beauty
Harkins Theatres Mountain Grove 16
Target
Chick-fil-A
Raising Cane's Chicken Fingers
The Home D
TH City Shopping Center
Google Earth
3000 ft
N

HMC
HAZARD MANAGEMENT CONSULTING

Figure 2
77 & 27195 Almond Ave
Redlands, CA 92374

APPENDIX A

View from North looking South

BMW Building to the West

Wind Machine

Empty Propane Tank

Road in middle of groves

Looking to Southwest

House and Sheds at North

Looking West into Groves

Warehouse North of Almond Avenue

Looking Northwest

Water Filtration System in Southeast

Commercial Buildings South of Site

APPENDIX B

Xebec - 77 & 27195 Almond Ave

77 Almond Ave

Redlands, CA 92374

Inquiry Number: 6871487.3

February 23, 2022

Certified Sanborn® Map Report

6 Armstrong Road, 4th floor
Shelton, CT 06484
Toll Free: 800.352.0050
www.edrnet.com

Certified Sanborn® Map Report

02/23/22

Site Name:	Client Name:
Xebec - 77 & 27195 Almond A\	Hazard Management Consulting
77 Almond Ave	211 W. Avenida Cordoba
Redlands, CA 92374	San Clemente, CA 92672
EDR Inquiry # 6871487.3	Contact: Gage Costales

The Sanborn Library has been searched by EDR and maps covering the target property location as provided by Hazard Management Consulting were identified for the years listed below. The Sanborn Library is the largest, most complete collection of fire insurance maps. The collection includes maps from Sanborn, Bromley, Perris & Browne, Hopkins, Barlow, and others. Only Environmental Data Resources Inc. (EDR) is authorized to grant rights for commercial reproduction of maps by the Sanborn Library LLC, the copyright holder for the collection. Results can be authenticated by visiting www.edrnet.com/sanborn.

The Sanborn Library is continually enhanced with newly identified map archives. This report accesses all maps in the collection as of the day this report was generated.

Certified Sanborn Results:

Certification # 9384-4944-AACD

PO # NA

Project Xebec - 77 & 27195 Almond Ave

UNMAPPED PROPERTY

This report certifies that the complete holdings of the Sanborn Library, LLC collection have been searched based on client supplied target property information, and fire insurance maps covering the target property were not found.

Sanborn® Library search results

Certification #: 9384-4944-AACD

The Sanborn Library includes more than 1.2 million fire insurance maps from Sanborn, Bromley, Perris & Browne, Hopkins, Barlow and others which track historical property usage in approximately 12,000 American cities and towns. Collections searched:

- ✔ Library of Congress
- ✔ University Publications of America
- ✔ EDR Private Collection

The Sanborn Library LLC Since 1866™

Limited Permission To Make Copies

Hazard Management Consulting (the client) is permitted to make up to FIVE photocopies of this Sanborn Map transmittal and each fire insurance map accompanying this report solely for the limited use of its customer. No one other than the client is authorized to make copies. Upon request made directly to an EDR Account Executive, the client may be permitted to make a limited number of additional photocopies. This permission is conditioned upon compliance by the client, its customer and their agents with EDR's copyright policy; a copy of which is available upon request.

Disclaimer - Copyright and Trademark Notice

This Report contains certain information obtained from a variety of public and other sources reasonably available to Environmental Data Resources, Inc. It cannot be concluded from this Report that coverage information for the target and surrounding properties does not exist from other sources. NO WARRANTY EXPRESSED OR IMPLIED, IS MADE WHATSOEVER IN CONNECTION WITH THIS REPORT. ENVIRONMENTAL DATA RESOURCES, INC. SPECIFICALLY DISCLAIMS THE MAKING OF ANY SUCH WARRANTIES, INCLUDING WITHOUT LIMITATION, MERCHANTABILITY OR FITNESS FOR A PARTICULAR USE OR PURPOSE. ALL RISK IS ASSUMED BY THE USER. IN NO EVENT SHALL ENVIRONMENTAL DATA RESOURCES, INC. BE LIABLE TO ANYONE, WHETHER ARISING OUT OF ERRORS OR OMISSIONS, NEGLIGENCE, ACCIDENT OR ANY OTHER CAUSE, FOR ANY LOSS OF DAMAGE, INCLUDING, WITHOUT LIMITATION, SPECIAL, INCIDENTAL, CONSEQUENTIAL, OR EXEMPLARY DAMAGES. ANY LIABILITY ON THE PART OF ENVIRONMENTAL DATA RESOURCES, INC. IS STRICTLY LIMITED TO A REFUND OF THE AMOUNT PAID FOR THIS REPORT. Purchaser accepts this Report "AS IS". Any analyses, estimates, ratings, environmental risk levels or risk codes provided in this Report are provided for illustrative purposes only, and are not intended to provide, nor should they be interpreted as providing any facts regarding, or prediction or forecast of, any environmental risk for any property. Only a Phase I Environmental Site Assessment performed by an environmental professional can provide information regarding the environmental risk for any property. Additionally, the information provided in this Report is not to be construed as legal advice.

Copyright 2022 by Environmental Data Resources, Inc. All rights reserved. Reproduction in any media or format, in whole or in part, of any report or map of Environmental Data Resources, Inc., or its affiliates, is prohibited without prior written permission.

EDR and its logos (including Sanborn and Sanborn Map) are trademarks of Environmental Data Resources, Inc. or its affiliates. All other trademarks used herein are the property of their respective owners.

Xebec - 77 & 27195 Almond Ave

77 Almond Ave

Redlands, CA 92374

Inquiry Number: 6871487.4

February 23, 2022

EDR Historical Topo Map Report

with QuadMatch™

6 Armstrong Road, 4th floor
Shelton, CT 06484
Toll Free: 800.352.0050
www.edrnet.com

EDR Historical Topo Map Report

02/23/22

Site Name:	Client Name:
Xebec - 77 & 27195 Almond A\	Hazard Management Consulting
77 Almond Ave	211 W. Avenida Cordoba
Redlands, CA 92374	San Clemente, CA 92672
EDR Inquiry # 6871487.4	Contact: Gage Costales

EDR Topographic Map Library has been searched by EDR and maps covering the target property location as provided by Hazard Management Consulting were identified for the years listed below. EDR's Historical Topo Map Report is designed to assist professionals in evaluating potential liability on a target property resulting from past activities. EDRs Historical Topo Map Report includes a search of a collection of public and private color historical topographic maps, dating back to the late 1800s.

Search Results:

P.O.# NA

Project: Xebec - 77 & 27195 Almond A\

Coordinates:

Latitude:	34.072996 34° 4' 23" North
Longitude:	-117.211463 -117° 12' 41" West
UTM Zone:	Zone 11 North
UTM X Meters:	480488.55
UTM Y Meters:	3770269.85
Elevation:	1220.20' above sea level

Maps Provided:

2018	1967
2015	1954
2012	1901
1996	1899
1988	
1980	
1975	
1973	

Disclaimer - Copyright and Trademark Notice

This Report contains certain information obtained from a variety of public and other sources reasonably available to Environmental Data Resources, Inc. It cannot be concluded from this Report that coverage information for the target and surrounding properties does not exist from other sources. NO WARRANTY EXPRESSED OR IMPLIED, IS MADE WHATSOEVER IN CONNECTION WITH THIS REPORT. ENVIRONMENTAL DATA RESOURCES, INC. SPECIFICALLY DISCLAIMS THE MAKING OF ANY SUCH WARRANTIES, INCLUDING WITHOUT LIMITATION, MERCHANTABILITY OR FITNESS FOR A PARTICULAR USE OR PURPOSE. ALL RISK IS ASSUMED BY THE USER. IN NO EVENT SHALL ENVIRONMENTAL DATA RESOURCES, INC. BE LIABLE TO ANYONE, WHETHER ARISING OUT OF ERRORS OR OMISSIONS, NEGLIGENCE, ACCIDENT OR ANY OTHER CAUSE, FOR ANY LOSS OF DAMAGE, INCLUDING, WITHOUT LIMITATION, SPECIAL, INCIDENTAL, CONSEQUENTIAL, OR EXEMPLARY DAMAGES. ANY LIABILITY ON THE PART OF ENVIRONMENTAL DATA RESOURCES, INC. IS STRICTLY LIMITED TO A REFUND OF THE AMOUNT PAID FOR THIS REPORT. Purchaser accepts this Report "AS IS". Any analyses, estimates, ratings, environmental risk levels or risk codes provided in this Report are provided for illustrative purposes only, and are not intended to provide, nor should they be interpreted as providing any facts regarding, or prediction or forecast of, any environmental risk for any property. Only a Phase I Environmental Site Assessment performed by an environmental professional can provide information regarding the environmental risk for any property. Additionally, the information provided in this Report is not to be construed as legal advice.

Copyright 2022 by Environmental Data Resources, Inc. All rights reserved. Reproduction in any media or format, in whole or in part, of any report or map of Environmental Data Resources, Inc., or its affiliates, is prohibited without prior written permission.

EDR and its logos (including Sanborn and Sanborn Map) are trademarks of Environmental Data Resources, Inc. or its affiliates. All other trademarks used herein are the property of their respective owners.

Topo Sheet Key

This EDR Topo Map Report is based upon the following USGS topographic map sheets.

2018 Source Sheets

Redlands
2018
7.5-minute, 24000

2015 Source Sheets

Redlands
2015
7.5-minute, 24000

2012 Source Sheets

Redlands
2012
7.5-minute, 24000

1996 Source Sheets

Redlands
1996
7.5-minute, 24000
Aerial Photo Revised 1994

Topo Sheet Key

This EDR Topo Map Report is based upon the following USGS topographic map sheets.

1988 Source Sheets

Redlands
1988
7.5-minute, 24000
Aerial Photo Revised 1985

1980 Source Sheets

Redlands
1980
7.5-minute, 24000
Aerial Photo Revised 1978

1975 Source Sheets

Redlands
1975
7.5-minute, 24000
Aerial Photo Revised 1975

1973 Source Sheets

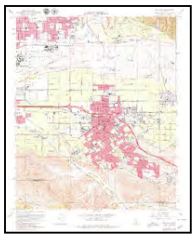

Redlands
1973
7.5-minute, 24000
Aerial Photo Revised 1973

Topo Sheet Key

This EDR Topo Map Report is based upon the following USGS topographic map sheets.

1967 Source Sheets

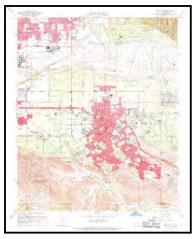

Redlands
1967
7.5-minute, 24000
Aerial Photo Revised 1966

1954 Source Sheets

Redlands
1954
7.5-minute, 24000
Aerial Photo Revised 1952

1901 Source Sheets

Redlands
1901
15-minute, 62500

1899 Source Sheets

Redlands
1899
15-minute, 62500

Historical Topo Map

2018

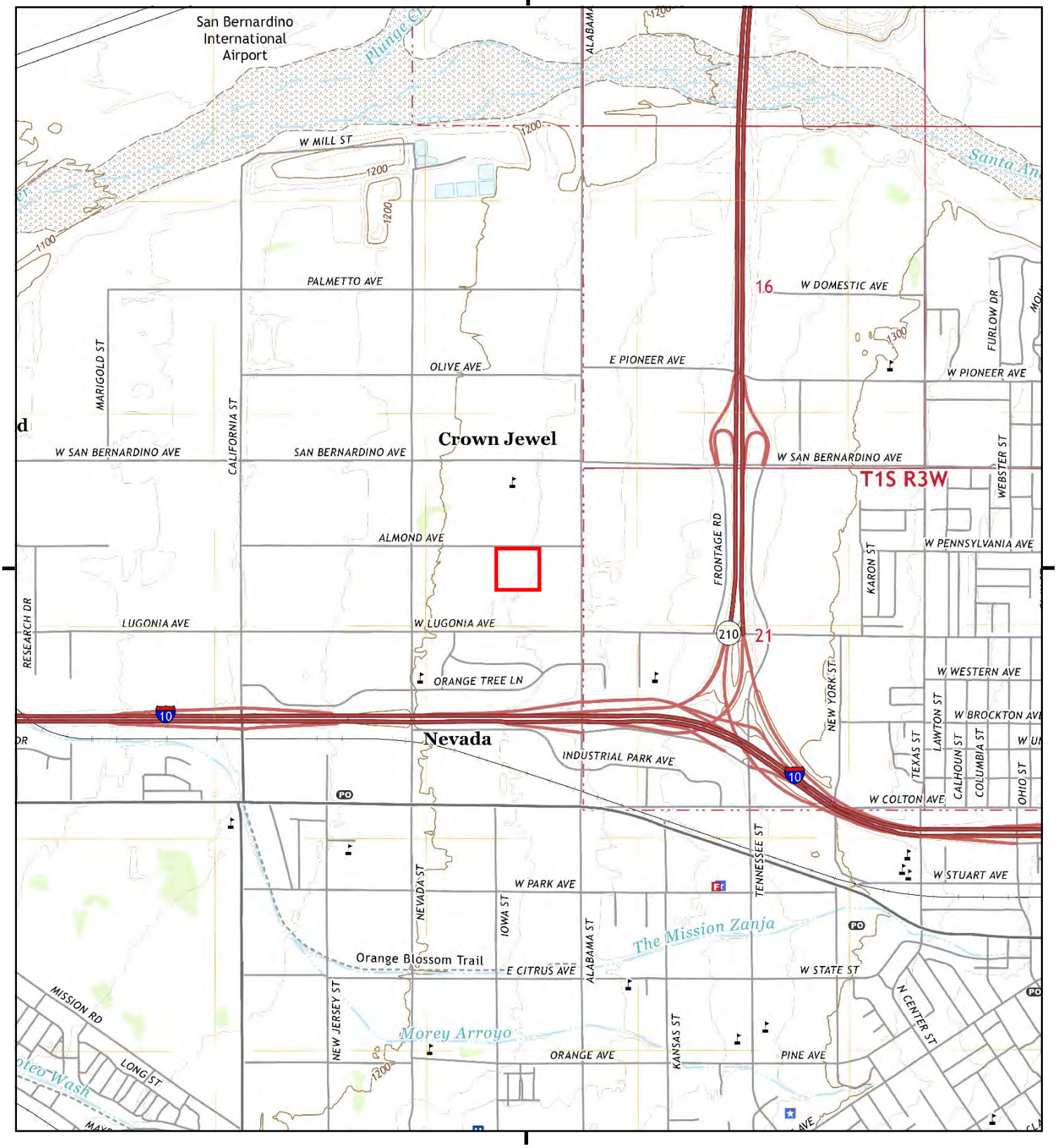

This report includes information from the following map sheet(s).

0 Miles 0.25 0.5 1 1.5

NW N NE
W E
SW S SE

TP, Redlands, 2018, 7.5-minute

SITE NAME: Xebec - 77 & 27195 Almond Ave
ADDRESS: 77 Almond Ave
Redlands, CA 92374
CLIENT: Hazard Management Consulting

N

Historical Topo Map

2015

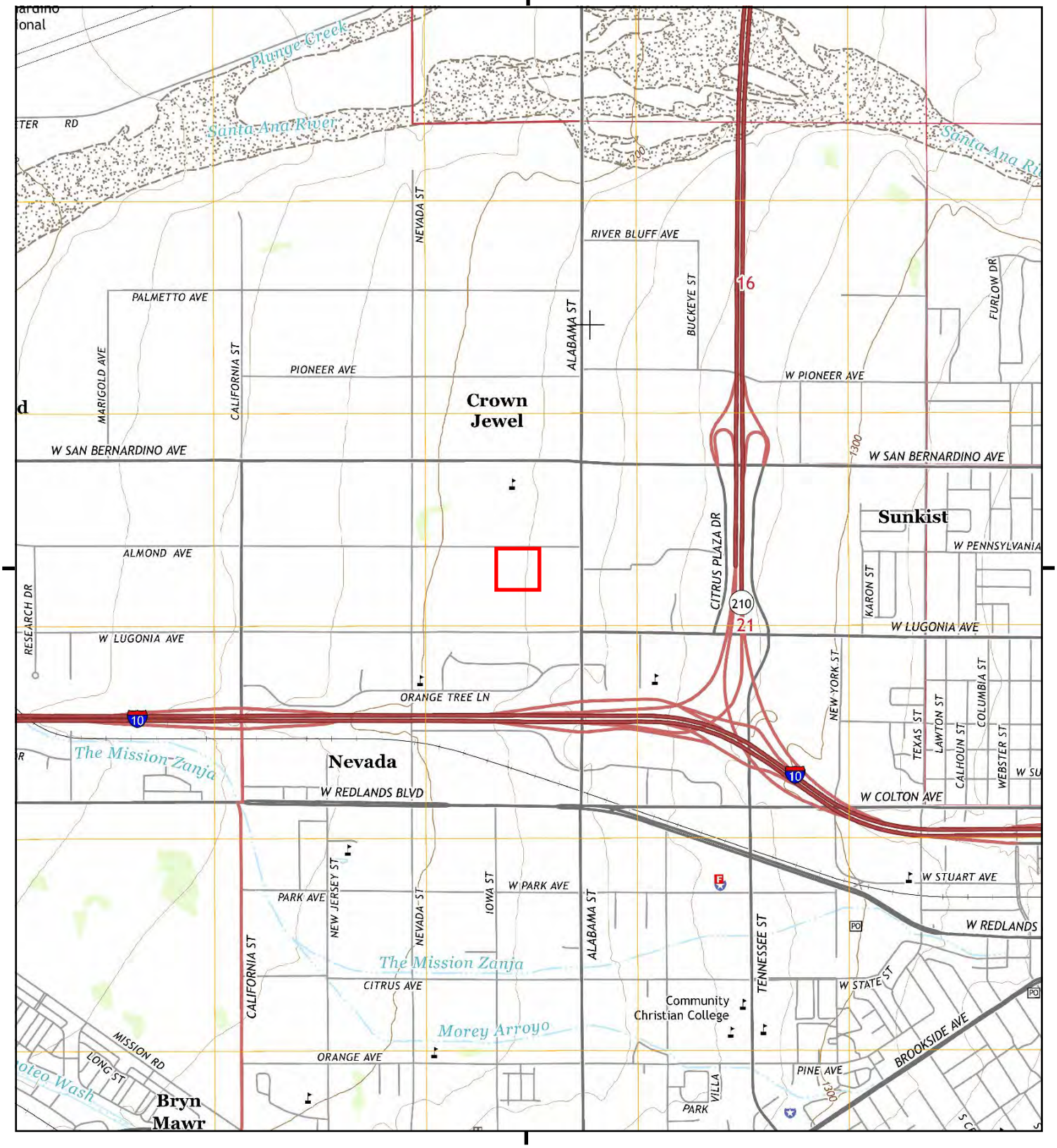

This report includes information from the following map sheet(s).

0 Miles 0.25 0.5 1 1.5

NW N NE
W E
SW S SE

TP, Redlands, 2015, 7.5-minute

SITE NAME: Xebec - 77 & 27195 Almond Ave
ADDRESS: 77 Almond Ave
Redlands, CA 92374
CLIENT: Hazard Management Consulting

N

Historical Topo Map

2012

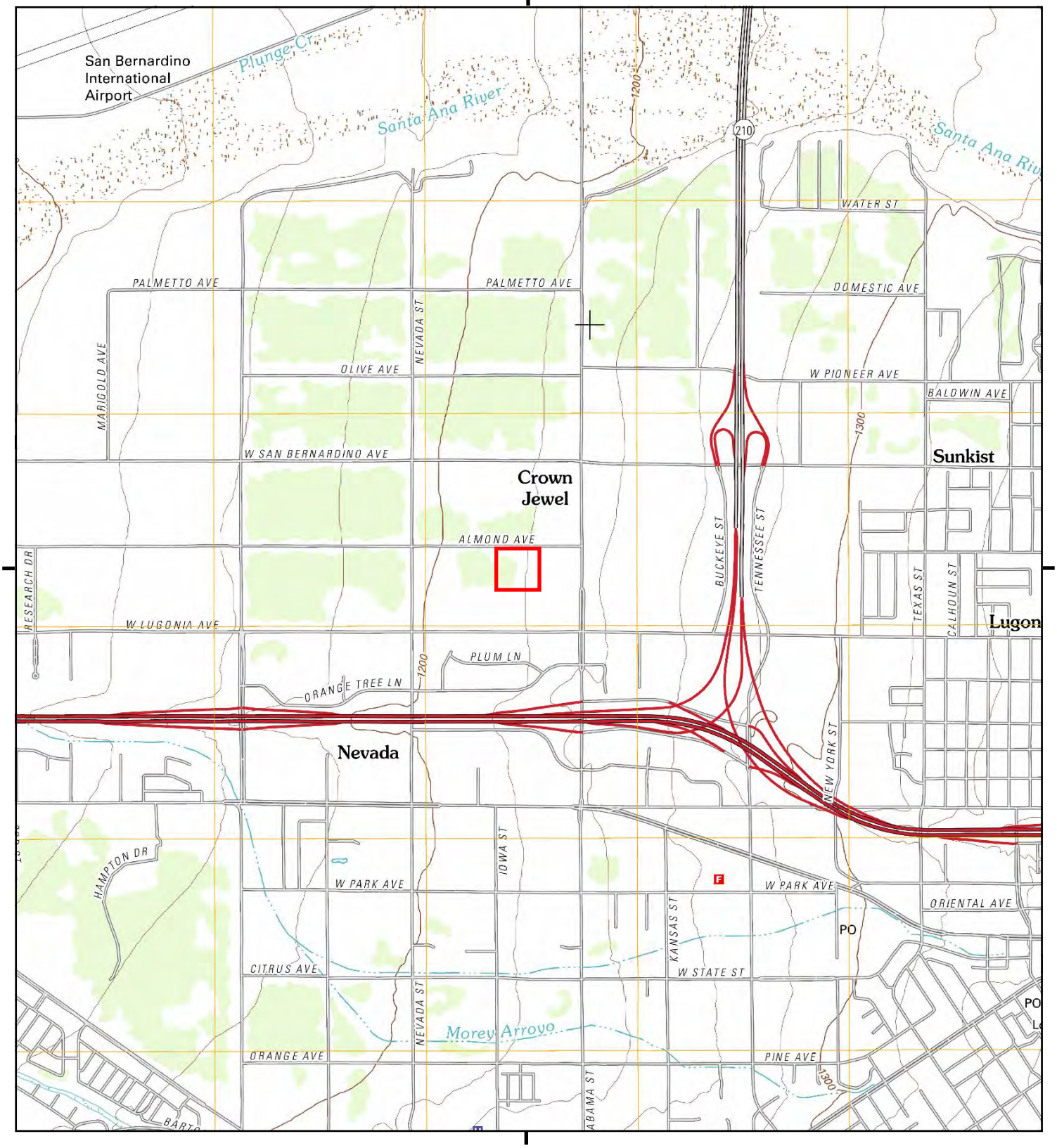

This report includes information from the following map sheet(s).

0 Miles 0.25 0.5 1 1.5

NW N NE
W E
SW S SE

TP, Redlands, 2012, 7.5-minute

SITE NAME: Xebec - 77 & 27195 Almond Ave
ADDRESS: 77 Almond Ave
Redlands, CA 92374
CLIENT: Hazard Management Consulting

N

Historical Topo Map

1996

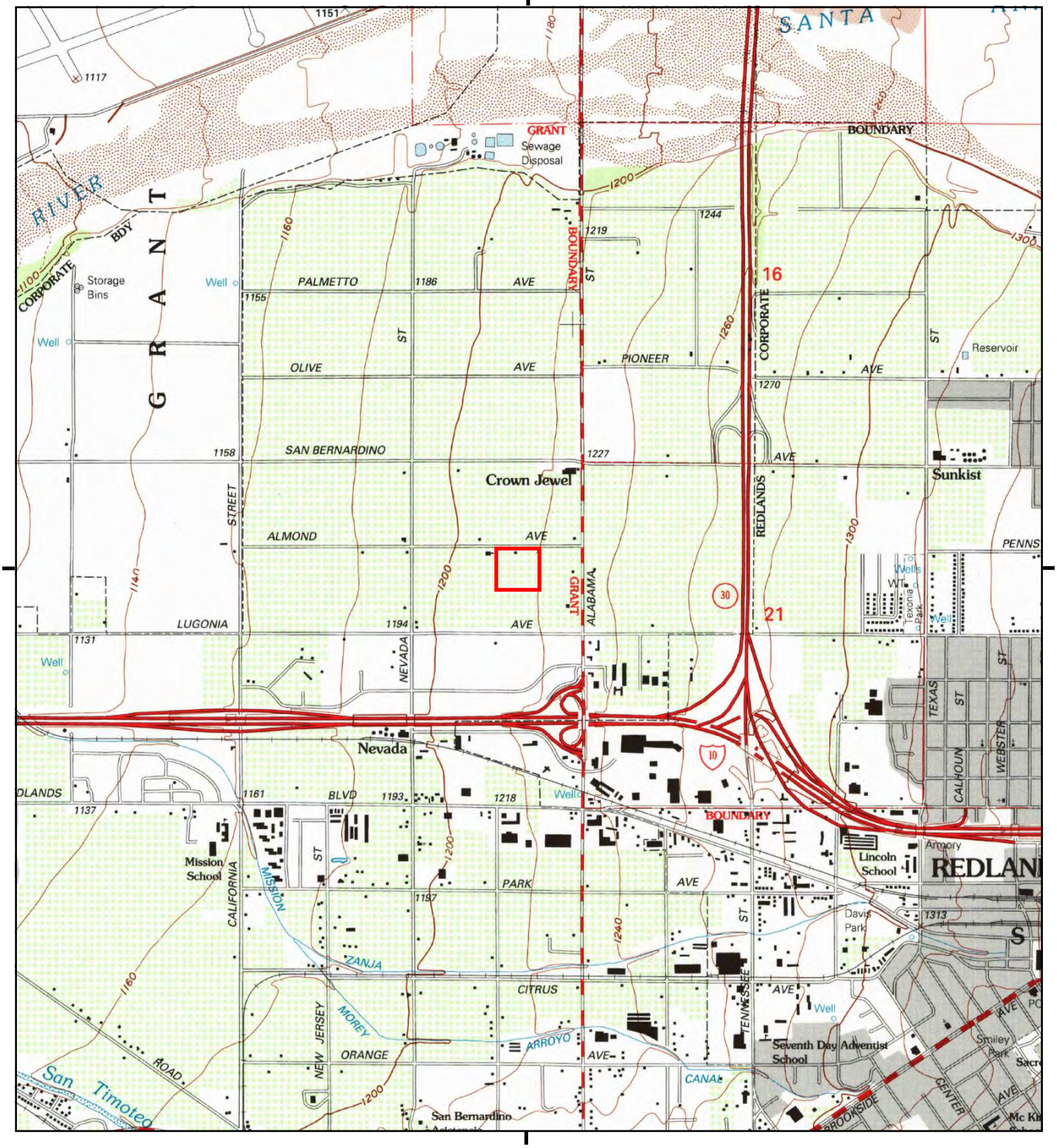

This report includes information from the following map sheet(s).

0 Miles 0.25 0.5 1 1.5

NW N NE
W E
SW S SE

TP, Redlands, 1996, 7.5-minute

SITE NAME: Xebec - 77 & 27195 Almond Ave
ADDRESS: 77 Almond Ave
Redlands, CA 92374
CLIENT: Hazard Management Consulting

N

Historical Topo Map

1988

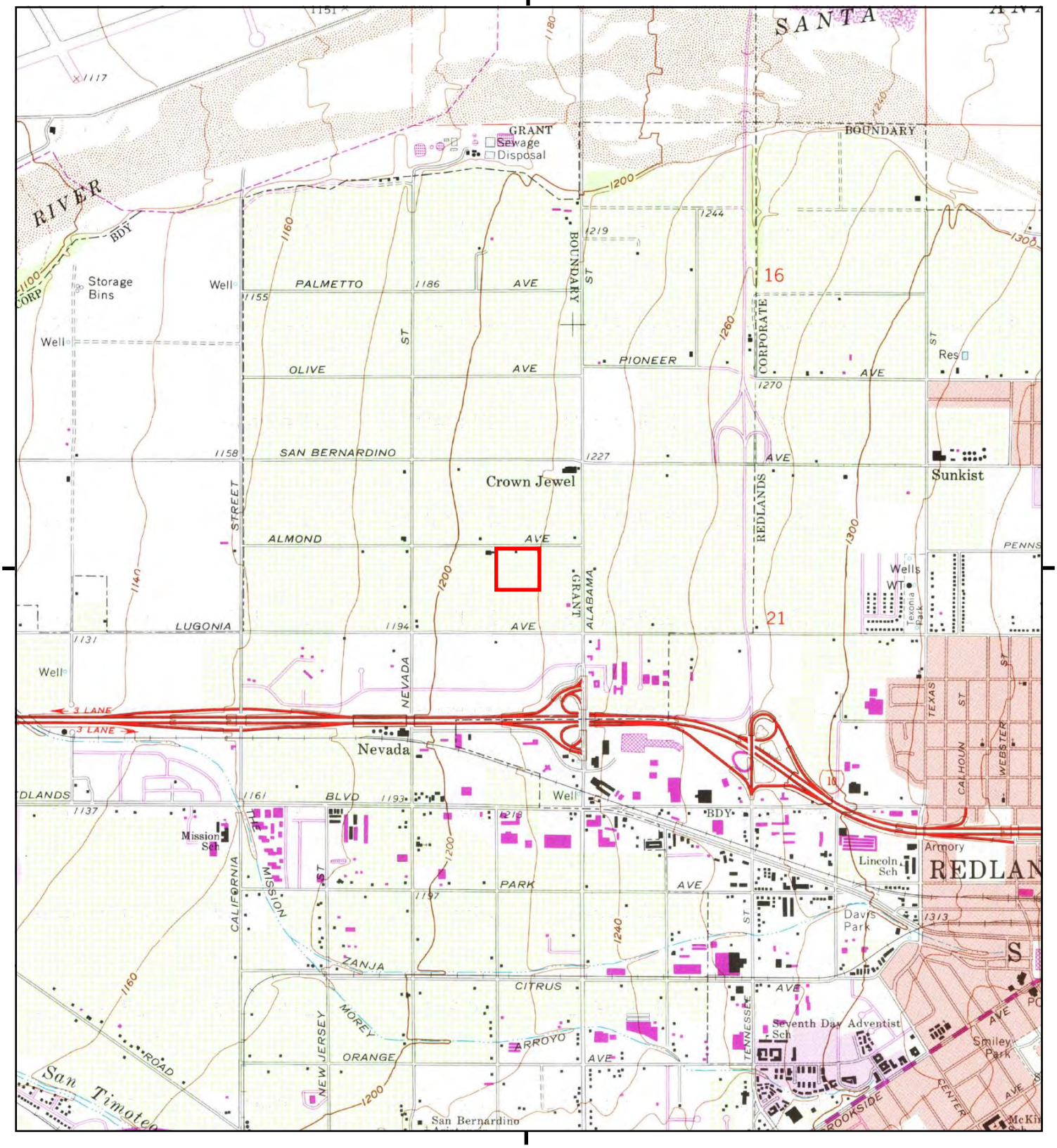

This report includes information from the following map sheet(s).

0 Miles 0.25 0.5 1 1.5

NW N NE
W E
SW S SE

TP, Redlands, 1988, 7.5-minute

SITE NAME: Xebec - 77 & 27195 Almond Ave
ADDRESS: 77 Almond Ave
Redlands, CA 92374
CLIENT: Hazard Management Consulting

N

Historical Topo Map

1980

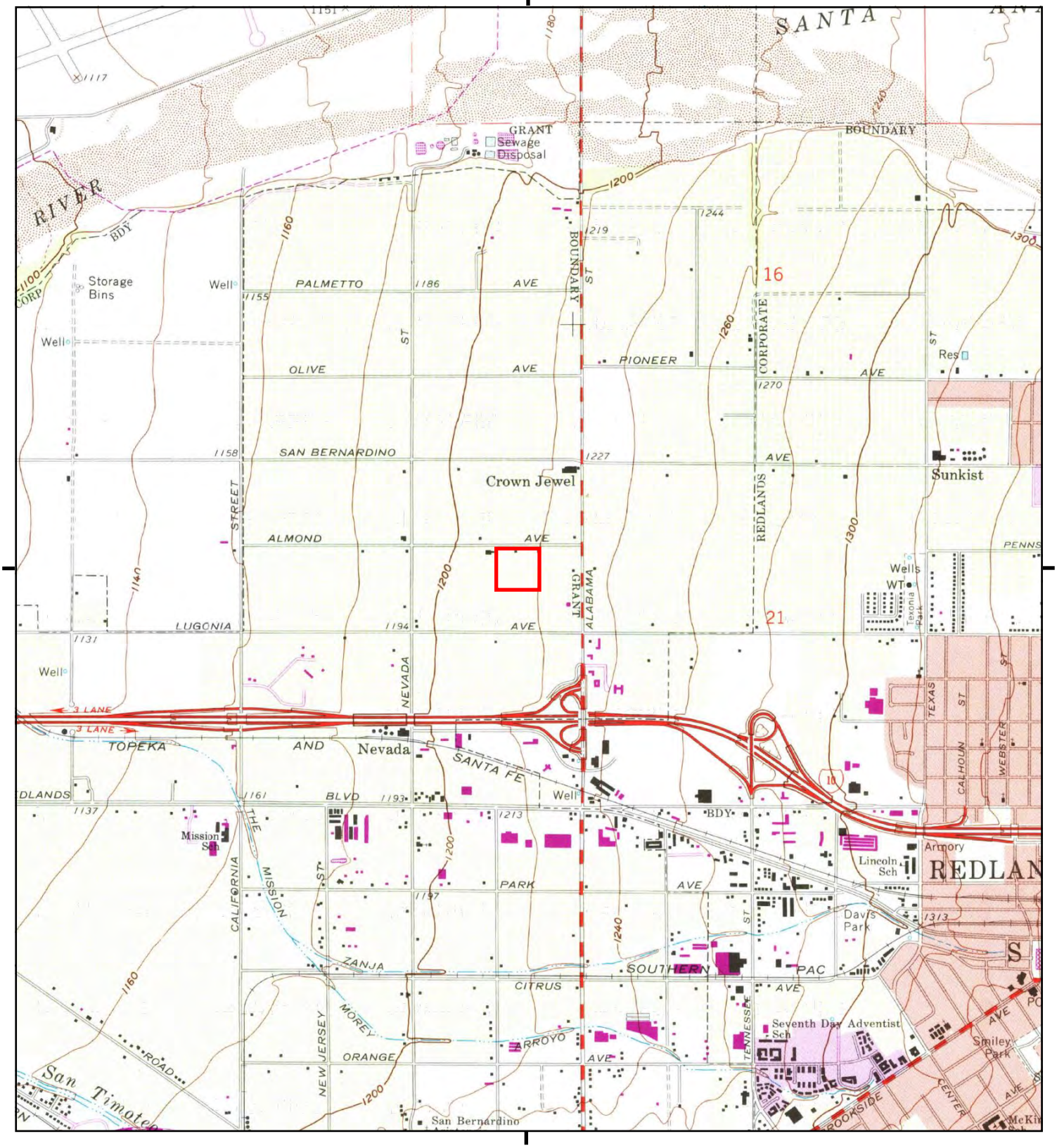

This report includes information from the following map sheet(s).

0 Miles 0.25 0.5 1 1.5

NW N NE
W E
SW S SE

TP, Redlands, 1980, 7.5-minute

SITE NAME: Xebec - 77 & 27195 Almond Ave
ADDRESS: 77 Almond Ave
Redlands, CA 92374
CLIENT: Hazard Management Consulting

N

Historical Topo Map

1975



This report includes information from the following map sheet(s).

0 Miles 0.25 0.5 1 1.5

NW N NE
W E
SW S SE

TP, Redlands, 1975, 7.5-minute

SITE NAME: Xebec - 77 & 27195 Almond Ave
ADDRESS: 77 Almond Ave
Redlands, CA 92374
CLIENT: Hazard Management Consulting

N

Historical Topo Map

1973

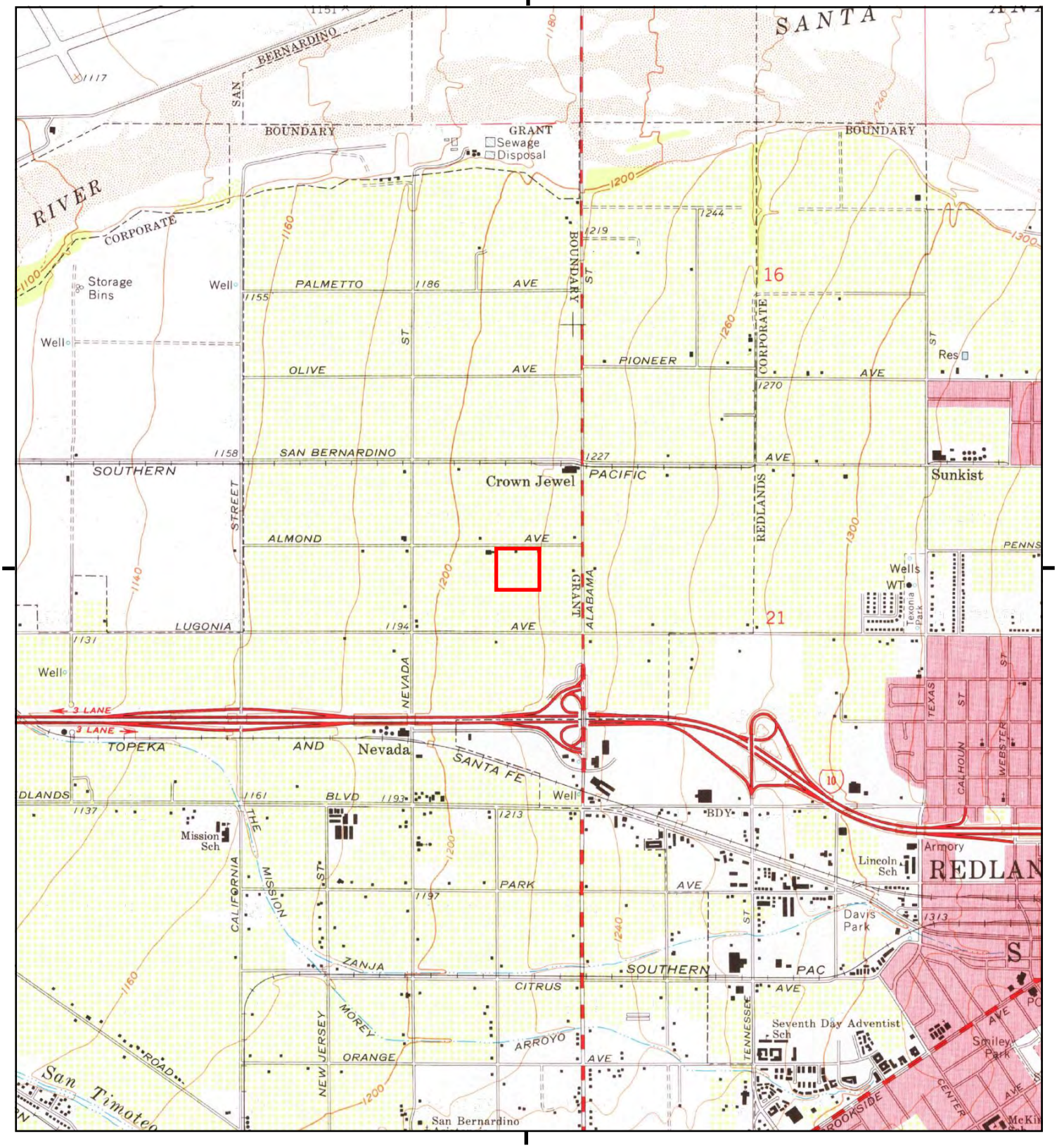

This report includes information from the following map sheet(s).

0 Miles 0.25 0.5 1 1.5

NW N NE
W E
SW S SE

TP, Redlands, 1973, 7.5-minute

SITE NAME: Xebec - 77 & 27195 Almond Ave
ADDRESS: 77 Almond Ave
Redlands, CA 92374
CLIENT: Hazard Management Consulting

N

Historical Topo Map

1967

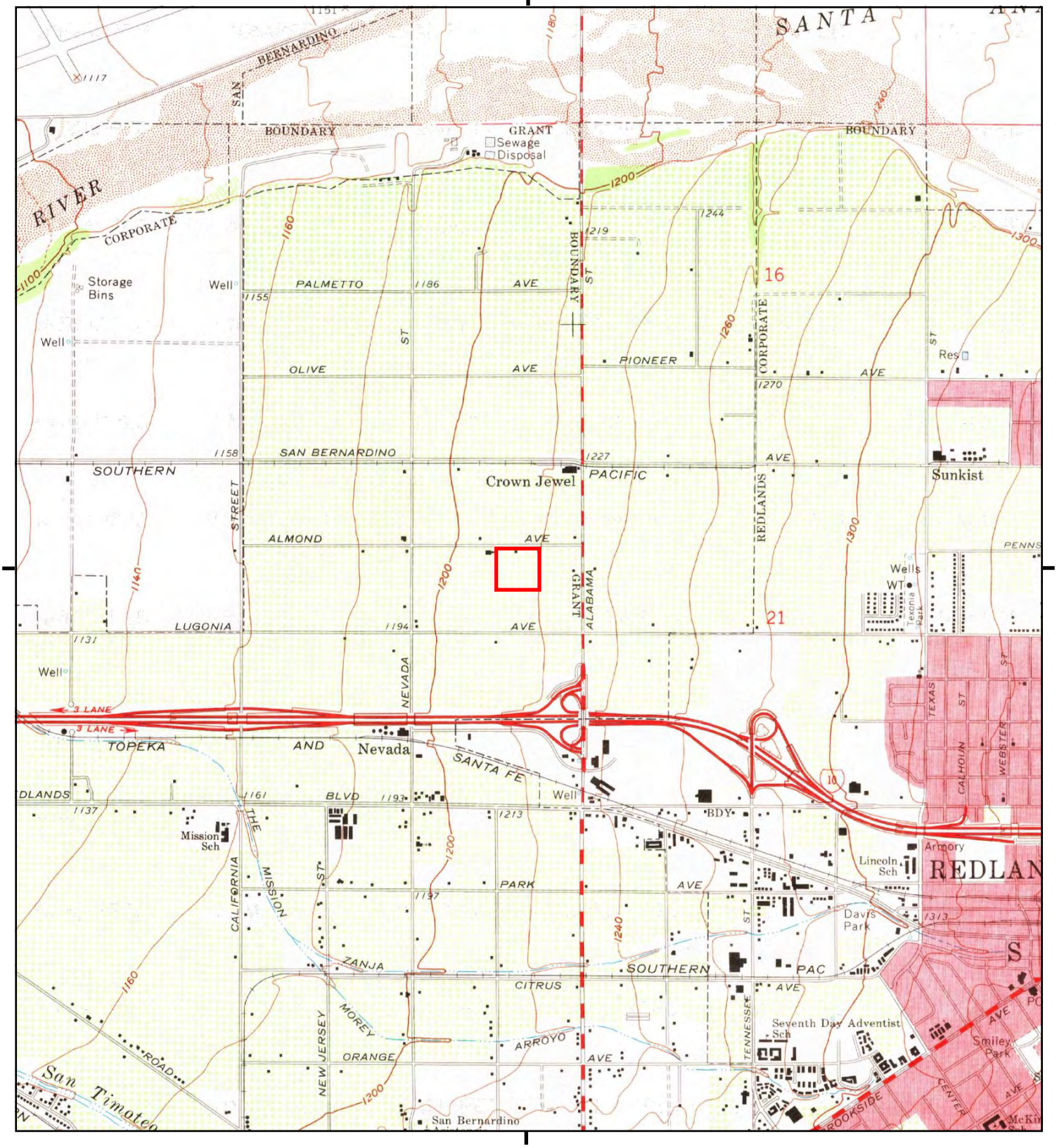

This report includes information from the following map sheet(s).

0 Miles 0.25 0.5 1 1.5

NW N NE
W E
SW S SE

TP, Redlands, 1967, 7.5-minute

SITE NAME: Xebec - 77 & 27195 Almond Ave
ADDRESS: 77 Almond Ave
Redlands, CA 92374
CLIENT: Hazard Management Consulting

N

Historical Topo Map

1954

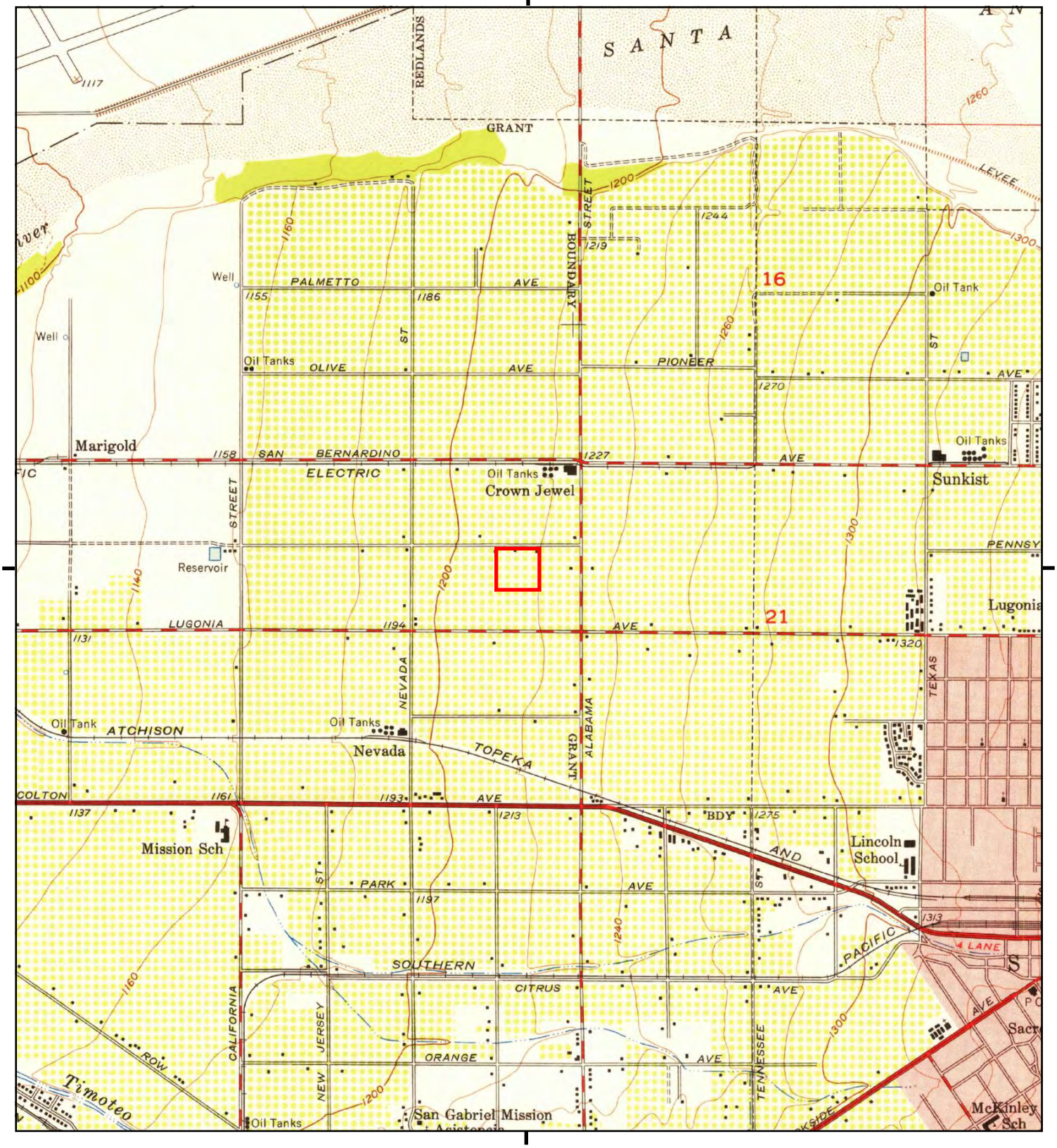

This report includes information from the following map sheet(s).

0 Miles 0.25 0.5 1 1.5

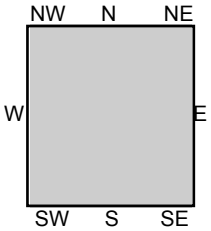

TP, Redlands, 1954, 7.5-minute

SITE NAME: Xebec - 77 & 27195 Almond Ave
ADDRESS: 77 Almond Ave
Redlands, CA 92374
CLIENT: Hazard Management Consulting

N

Historical Topo Map

1901

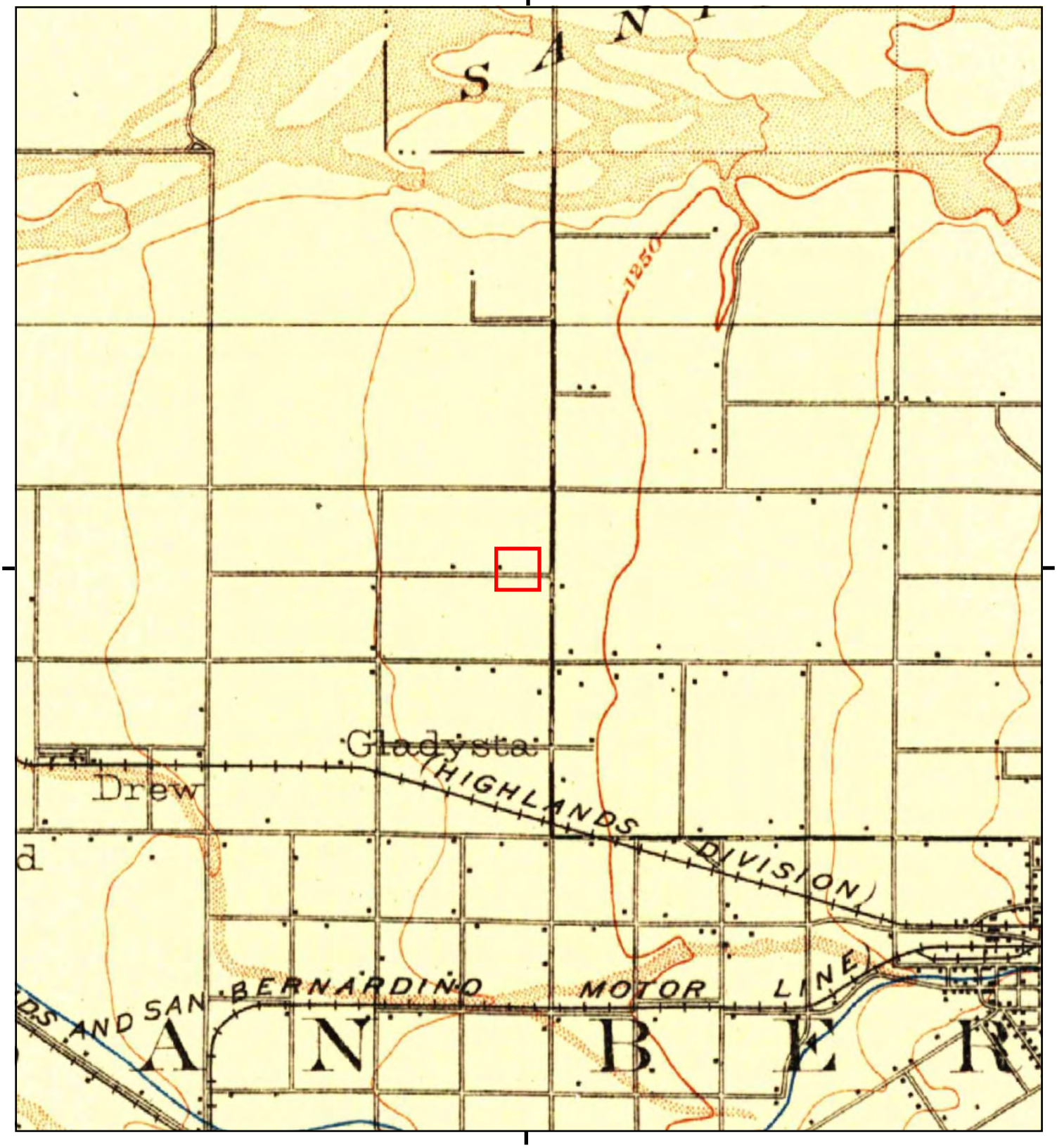

This report includes information from the following map sheet(s).

0 Miles 0.25 0.5 1 1.5

NW N NE
W E
SW S SE

TP, Redlands, 1901, 15-minute

SITE NAME: Xebec - 77 & 27195 Almond Ave
ADDRESS: 77 Almond Ave
Redlands, CA 92374
CLIENT: Hazard Management Consulting

N

Historical Topo Map

1899

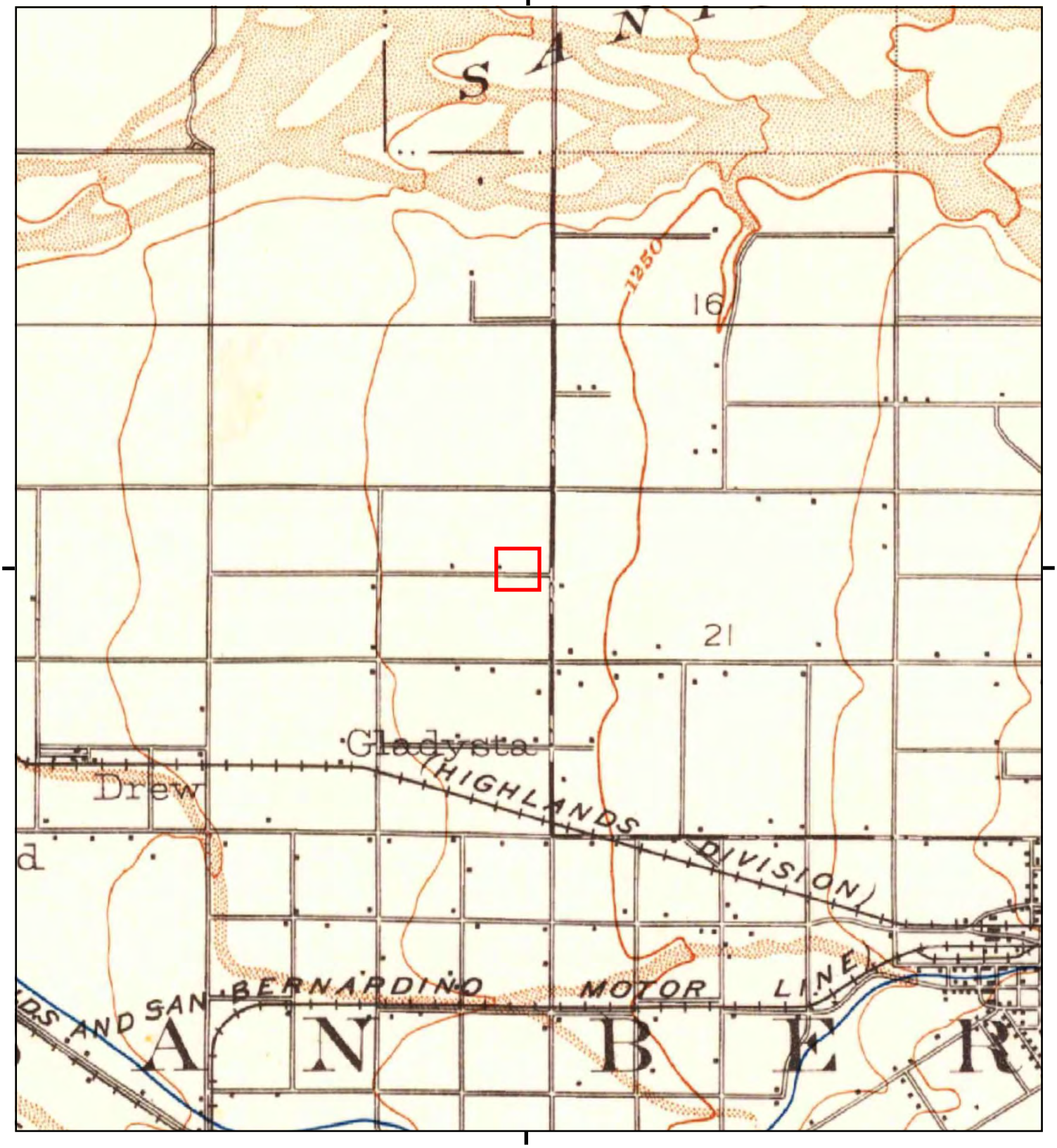

This report includes information from the following map sheet(s).

0 Miles 0.25 0.5 1 1.5

NW N NE
W E
SW S SE

TP, Redlands, 1899, 15-minute

SITE NAME: Xebec - 77 & 27195 Almond Ave
ADDRESS: 77 Almond Ave
Redlands, CA 92374
CLIENT: Hazard Management Consulting

N

Xebec - 77 & 27195 Almond Ave

77 Almond Ave

Redlands, CA 92374

Inquiry Number: 6871487.8

February 23, 2022

The EDR Aerial Photo Decade Package

6 Armstrong Road, 4th floor
Shelton, CT 06484
Toll Free: 800.352.0050
www.edrnet.com

EDR Aerial Photo Decade Package

02/23/22

Site Name:

Xebec - 77 & 27195 Almond A\
77 Almond Ave
Redlands, CA 92374
EDR Inquiry # 6871487.8

Client Name:

Hazard Management Consulting
211 W. Avenida Cordoba
San Clemente, CA 92672
Contact: Gage Costales

Environmental Data Resources, Inc. (EDR) Aerial Photo Decade Package is a screening tool designed to assist environmental professionals in evaluating potential liability on a target property resulting from past activities. EDR's professional researchers provide digitally reproduced historical aerial photographs, and when available, provide one photo per decade.

Search Results:

Year	*Scale*	*Details*	*Source*
2016	1"=500'	Flight Year: 2016	USDA/NAIP
2012	1"=500'	Flight Year: 2012	USDA/NAIP
2009	1"=500'	Flight Year: 2009	USDA/NAIP
2006	1"=500'	Flight Year: 2006	USDA/NAIP
2002	1"=500'	Acquisition Date: January 01, 2002	USGS/DOQQ
1994	1"=500'	Acquisition Date: January 01, 1994	USGS/DOQQ
1989	1"=500'	Flight Date: August 15, 1989	USDA
1985	1"=500'	Flight Date: July 28, 1985	USDA
1975	1"=500'	Flight Date: December 01, 1975	USGS
1968	1"=500'	Flight Date: August 22, 1968	USDA
1966	1"=500'	Flight Date: April 16, 1966	USGS
1959	1"=500'	Flight Date: June 22, 1959	USDA
1953	1"=500'	Flight Date: January 15, 1953	USDA
1949	1"=500'	Flight Date: May 08, 1949	USDA
1938	1"=500'	Flight Date: July 04, 1938	USDA
1930	1"=500'	Flight Date: March 25, 1930	FAIR

When delivered electronically by EDR, the aerial photo images included with this report are for ONE TIME USE ONLY. Further reproduction of these aerial photo images is prohibited without permission from EDR. For more information contact your EDR Account Executive.

Disclaimer - Copyright and Trademark Notice

This Report contains certain information obtained from a variety of public and other sources reasonably available to Environmental Data Resources, Inc. It cannot be concluded from this Report that coverage information for the target and surrounding properties does not exist from other sources. NO WARRANTY EXPRESSED OR IMPLIED, IS MADE WHATSOEVER IN CONNECTION WITH THIS REPORT. ENVIRONMENTAL DATA RESOURCES, INC. SPECIFICALLY DISCLAIMS THE MAKING OF ANY SUCH WARRANTIES, INCLUDING WITHOUT LIMITATION, MERCHANTABILITY OR FITNESS FOR A PARTICULAR USE OR PURPOSE. ALL RISK IS ASSUMED BY THE USER. IN NO EVENT SHALL ENVIRONMENTAL DATA RESOURCES, INC. BE LIABLE TO ANYONE, WHETHER ARISING OUT OF ERRORS OR OMISSIONS, NEGLIGENCE, ACCIDENT OR ANY OTHER CAUSE, FOR ANY LOSS OF DAMAGE, INCLUDING, WITHOUT LIMITATION, SPECIAL, INCIDENTAL, CONSEQUENTIAL, OR EXEMPLARY DAMAGES. ANY LIABILITY ON THE PART OF ENVIRONMENTAL DATA RESOURCES, INC. IS STRICTLY LIMITED TO A REFUND OF THE AMOUNT PAID FOR THIS REPORT. Purchaser accepts this Report "AS IS". Any analyses, estimates, ratings, environmental risk levels or risk codes provided in this Report are provided for illustrative purposes only, and are not intended to provide, nor should they be interpreted as providing any facts regarding, or prediction or forecast of, any environmental risk for any property. Only a Phase I Environmental Site Assessment performed by an environmental professional can provide information regarding the environmental risk for any property. Additionally, the information provided in this Report is not to be construed as legal advice.

Copyright 2022 by Environmental Data Resources, Inc. All rights reserved. Reproduction in any media or format, in whole or in part, of any report or map of Environmental Data Resources, Inc., or its affiliates, is prohibited without prior written permission.

EDR and its logos (including Sanborn and Sanborn Map) are trademarks of Environmental Data Resources, Inc. or its affiliates. All other trademarks used herein are the property of their respective owners.

INQUIRY #: 6871487.8
YEAR: 2016
= 500'
N
EDR

INQUIRY #: 6871487.8
YEAR: 2012
= 500'
N
EDR

INQUIRY #: 6871487.8
YEAR: 2009
= 500'
N
EDR

INQUIRY #: 6871487.8
YEAR: 2006
= 500'
N
EDR


INQUIRY #: 6871487.8
YEAR: 2002
= 500'
N
EDR

INQUIRY #: 6871487.8
YEAR: 1994
= 500'
N
EDR


INQUIRY #: 6871487.8
YEAR: 1989
= 500'
N
EDR

INQUIRY #: 6871487.8
YEAR: 1985
= 500'
N
EDR


INQUIRY #: 6871487.8
YEAR: 1975
= 500'
N
EDR

INQUIRY #: 6871487.8
YEAR: 1968
= 500'
N
EDR

INQUIRY #: 6871487.8
YEAR: 1966
= 500'
N
EDR


INQUIRY #: 6871487.8
YEAR: 1959
= 500'
N
EDR


INQUIRY #: 6871487.8
YEAR: 1953
= 500'
N
EDR

INQUIRY #: 6871487.8
YEAR: 1949
= 500'
N
EDR

INQUIRY #: 6871487.8
YEAR: 1938
= 500'
N
EDR


INQUIRY #: 6871487.8
YEAR: 1930
= 500'
N
EDR

Xebec - 77 & 27195 Almond Ave
77 Almond Ave
Redlands, CA 92374

Inquiry Number: 6871487.2s
February 23, 2022

The EDR Radius Map™ Report with GeoCheck®

6 Armstrong Road, 4th floor
Shelton, CT 06484
Toll Free: 800.352.0050
www.edrnet.com

TABLE OF CONTENTS

SECTION	PAGE
Executive Summary	ES1
Overview Map	2
Detail Map	3
Map Findings Summary	4
Map Findings	9
Orphan Summary	156
Government Records Searched/Data Currency Tracking	GR-1

GEOCHECK ADDENDUM

Physical Setting Source Addendum	A-1
Physical Setting Source Summary	A-2
Physical Setting SSURGO Soil Map	A-5
Physical Setting Source Map	A-9
Physical Setting Source Map Findings	A-11
Physical Setting Source Records Searched	PSGR-1

Thank you for your business.
Please contact EDR at 1-800-352-0050
with any questions or comments.

Disclaimer - Copyright and Trademark Notice

This Report contains certain information obtained from a variety of public and other sources reasonably available to Environmental Data Resources, Inc. It cannot be concluded from this Report that coverage information for the target and surrounding properties does not exist from other sources. **NO WARRANTY EXPRESSED OR IMPLIED, IS MADE WHATSOEVER IN CONNECTION WITH THIS REPORT. ENVIRONMENTAL DATA RESOURCES, INC. SPECIFICALLY DISCLAIMS THE MAKING OF ANY SUCH WARRANTIES, INCLUDING WITHOUT LIMITATION, MERCHANTABILITY OR FITNESS FOR A PARTICULAR USE OR PURPOSE. ALL RISK IS ASSUMED BY THE USER. IN NO EVENT SHALL ENVIRONMENTAL DATA RESOURCES, INC. BE LIABLE TO ANYONE, WHETHER ARISING OUT OF ERRORS OR OMISSIONS, NEGLIGENCE, ACCIDENT OR ANY OTHER CAUSE, FOR ANY LOSS OF DAMAGE, INCLUDING, WITHOUT LIMITATION, SPECIAL, INCIDENTAL, CONSEQUENTIAL, OR EXEMPLARY DAMAGES. ANY LIABILITY ON THE PART OF ENVIRONMENTAL DATA RESOURCES, INC. IS STRICTLY LIMITED TO A REFUND OF THE AMOUNT PAID FOR THIS REPORT.** Purchaser accepts this Report "AS IS". Any analyses, estimates, ratings, environmental risk levels or risk codes provided in this Report are provided for illustrative purposes only, and are not intended to provide, nor should they be interpreted as providing any facts regarding, or prediction or forecast of, any environmental risk for any property. Only a Phase I Environmental Site Assessment performed by an environmental professional can provide information regarding the environmental risk for any property. Additionally, the information provided in this Report is not to be construed as legal advice.

Copyright 2020 by Environmental Data Resources, Inc. All rights reserved. Reproduction in any media or format, in whole or in part, of any report or map of Environmental Data Resources, Inc., or its affiliates, is prohibited without prior written permission.

EDR and its logos (including Sanborn and Sanborn Map) are trademarks of Environmental Data Resources, Inc. or its affiliates. All other trademarks used herein are the property of their respective owners.

EXECUTIVE SUMMARY

A search of available environmental records was conducted by Environmental Data Resources, Inc (EDR). The report was designed to assist parties seeking to meet the search requirements of EPA's Standards and Practices for All Appropriate Inquiries (40 CFR Part 312), the ASTM Standard Practice for Environmental Site Assessments (E1527-21), the ASTM Standard Practice for Environmental Site Assessments for Forestland or Rural Property (E 2247-16), the ASTM Standard Practice for Limited Environmental Due Diligence: Transaction Screen Process (E 1528-14) or custom requirements developed for the evaluation of environmental risk associated with a parcel of real estate.

TARGET PROPERTY INFORMATION

ADDRESS

77 ALMOND AVE
REDLANDS, CA 92374

COORDINATES

Latitude (North):	34.0729960 - 34ˆ 4' 22.78''
Longitude (West):	117.2114630 - 117ˆ 12' 41.26''
Universal Tranverse Mercator:	Zone 11
UTM X (Meters):	480488.1
UTM Y (Meters):	3770075.2
Elevation:	1221 ft. above sea level

USGS TOPOGRAPHIC MAP ASSOCIATED WITH TARGET PROPERTY

Target Property Map:	12014994 REDLANDS, CA
Version Date:	2018

AERIAL PHOTOGRAPHY IN THIS REPORT

Portions of Photo from:	20140603
Source:	USDA

MAPPED SITES SUMMARY

Target Property Address:
77 ALMOND AVE
REDLANDS, CA 92374

Click on Map ID to see full detail.

MAP ID	SITE NAME	ADDRESS	DATABASE ACRONYMS	RELATIVE ELEVATION	DIST (ft. & mi.) DIRECTION
1	REDLANDS-2	9889 ALMOND AVE., BU	CERS	Lower	1 ft.
A2	TOYS R US #6583	9930 ALABAMA ST	RCRA NonGen / NLR	Higher	168, 0.032, ENE
A3	TOYS"R" US #6583	9930 ALABAMA ST	San Bern. Co. Permit	Higher	168, 0.032, ENE
B4	JC PENNEY STORE #284	10000 ALABAMA ST	RCRA NonGen / NLR	Higher	285, 0.054, SSE
B5	J.C. PENNEY #2849-8	10000 ALABAMA ST	CERS HAZ WASTE, San Bern. Co. Permit, CERS	Higher	285, 0.054, SSE
C6	CHILI'S GRILL & BAR	10020 ALABAMA ST	San Bern. Co. Permit	Higher	520, 0.098, SE
D7	BMW OF NORTH AMERICA	27081 ALMOND AVE	RCRA NonGen / NLR	Lower	537, 0.102, WNW
D8	BMW OF NORTH AMERICA	27081 ALMOND AVE	CERS HAZ WASTE, San Bern. Co. Permit, CERS	Lower	537, 0.102, WNW
E9	COSMOPROF #87074	9946 ALABAMA ST	CERS HAZ WASTE, San Bern. Co. Permit, CERS, HWTS	Higher	594, 0.112, East
E10	COSMOPROF #87074	9946 ALABAMA ST	RCRA NonGen / NLR	Higher	594, 0.112, East
E11	AARON BROTHERS #0311	9950 ALABAMA ST	RCRA NonGen / NLR	Higher	594, 0.112, East
C12	CHAVES GROVE WINDMAC	10917 ALABAMA ST	HIST UST	Higher	720, 0.136, SE
C13	CHAVES GROVE WIND MA	10917 ALABAMA ST	San Bern. Co. Permit	Higher	720, 0.136, SE
C14	CHAVES GROVE WINDMAC	10917 ALABAMA ST	SWEEPS UST, CA FID UST	Higher	720, 0.136, SE
15	USA BRAKE INC	1705 W LUGONIA AVE	RCRA NonGen / NLR	Lower	722, 0.137, SSW
F16	MARSHALLS 0212	1635 W LUGONIA AVE	CERS HAZ WASTE, CERS	Higher	731, 0.138, SSE
F17	MARSHALLS 0212	1635 W LUGONIA AVE	RCRA NonGen / NLR	Higher	731, 0.138, SSE
F18	MARSHALLS 0212	1635 W LUGONIA AVE	San Bern. Co. Permit	Higher	731, 0.138, SSE
G19	BRIGHT NOW DENTAL A	1285 ALABAMA ST	RCRA NonGen / NLR	Higher	1010, 0.191, SE
H20	APRO LLC DBA UNITED	27300 W LUGONIA AVE	RCRA NonGen / NLR	Higher	1018, 0.193, SE
H21	UNITED PACIFIC 0696	27300 LUGONIA AVE	UST	Higher	1018, 0.193, SE
H22	UNOCAL 76 STATION RE	27300 LUGONIA AVE	CERS HAZ WASTE, CERS TANKS, NPDES, San Bern. Co....	Higher	1018, 0.193, SE
H23	GSE LUGONIA 849201	27300 W LUGONIA AVE	RCRA NonGen / NLR	Higher	1018, 0.193, SE
H24	REDLANDS UNOCAL	27300 LUGONIA AVE	UST	Higher	1018, 0.193, SE
G25	EXXON SERVICE STATIO	1280 ALABAMA	HIST UST	Higher	1080, 0.205, SE
G26	EXXON SERVICE STATIO	1280 ALABAMA ST	LUST, Cortese, HIST CORTESE, CERS	Higher	1080, 0.205, SE
G27	EXXON USA	1280 ALABAMA	SWEEPS UST, CA FID UST	Higher	1080, 0.205, SE
I28	LIBERTY REDLANDS DIS	9724 ALABAMA STREET	NPDES, San Bern. Co. Permit, CIWQS, CERS	Higher	1091, 0.207, NNE
I29	G&B FULFILLMENT, LLC	9712 ALABAMA ST	San Bern. Co. Permit, CERS	Higher	1095, 0.207, NNE
H30	CVS PHARMACY #16989	27320 W LUGONIA AVE	CERS HAZ WASTE, San Bern. Co. Permit, CERS, HWTS	Higher	1250, 0.237, SE
H31	MAJESTIC MANAGEMENT	27320 LUGONIA AVE	RCRA NonGen / NLR	Higher	1250, 0.237, SE
H32	TARGET STORE T1869	27320 W LUGONIA AVE	RCRA-LQG	Higher	1250, 0.237, SE
H33	CVS PHARMACY #16989	27320 W LUGONIA STE	RCRA-VSQG, FINDS, ECHO	Higher	1250, 0.237, SE
H34	KAISER PERMANENTE TA	27320 W LUGONIA AVE	RCRA-SQG	Higher	1250, 0.237, SE
H35	TARGET #1869	27320 W LUGONIA AVE	RCRA-LQG	Higher	1250, 0.237, SE
J36	SELLERS CHEVRON #9-2	1220 ALABAMA ST	LUST, Cortese, CERS	Higher	1414, 0.268, SSE
J37	CHEVRON #9-2514	1220 ALABAMA	HIST CORTESE	Higher	1414, 0.268, SSE
J38	U-HAUL CENTER OF RED	1200 ALABAMA ST	LUST, Cortese, San Bern. Co. Permit, CERS, HWTS	Higher	1492, 0.283, SSE
39	HOLIDAY SHELL STATIO	800 M	LUST, HIST CORTESE	Lower	1652, 0.313, WSW

MAPPED SITES SUMMARY

Target Property Address:
77 ALMOND AVE
REDLANDS, CA 92374

Click on Map ID to see full detail.

MAP ID	SITE NAME	ADDRESS	DATABASE ACRONYMS	RELATIVE ELEVATION	DIST (ft. & mi.) DIRECTION
40	REDLANDS EARLY EDUCA	1712 WEST PARK AVENU	ENVIROSTOR, SCH, CERS	Lower	4684, 0.887, SSW
41	LAYNE CHRISTENSEN RE	1675 WEST PARK AVENU	ENVIROSTOR, VCP	Lower	4700, 0.890, South
42	REDLANDS COMMUNITY D	ALABAMA STREET/WEST	ENVIROSTOR, SCH	Higher	4921, 0.932, South
43	EDISON/REDLANDS II (	501-525 W. REDLANDS	ENVIROSTOR, VCP, DEED	Lower	5133, 0.972, SW

EXECUTIVE SUMMARY

TARGET PROPERTY SEARCH RESULTS

The target property was not listed in any of the databases searched by EDR.

DATABASES WITH NO MAPPED SITES

No mapped sites were found in EDR's search of available ("reasonably ascertainable ") government records either on the target property or within the search radius around the target property for the following databases:

STANDARD ENVIRONMENTAL RECORDS

Lists of Federal NPL (Superfund) sites

NPL ..... National Priority List
Proposed NPL ..... Proposed National Priority List Sites
NPL LIENS ..... Federal Superfund Liens

Lists of Federal Delisted NPL sites

Delisted NPL ..... National Priority List Deletions

Lists of Federal sites subject to CERCLA removals and CERCLA orders

FEDERAL FACILITY ..... Federal Facility Site Information listing
SEMS ..... Superfund Enterprise Management System

Lists of Federal CERCLA sites with NFRAP

SEMS-ARCHIVE ..... Superfund Enterprise Management System Archive

Lists of Federal RCRA facilities undergoing Corrective Action

CORRACTS ..... Corrective Action Report

Lists of Federal RCRA TSD facilities

RCRA-TSDF ..... RCRA - Treatment, Storage and Disposal

Federal institutional controls / engineering controls registries

LUCIS ..... Land Use Control Information System
US ENG CONTROLS ..... Engineering Controls Sites List
US INST CONTROLS ..... Institutional Controls Sites List

Federal ERNS list

ERNS ..... Emergency Response Notification System

Lists of state- and tribal (Superfund) equivalent sites

RESPONSE ..... State Response Sites

EXECUTIVE SUMMARY

Lists of state and tribal landfills and solid waste disposal facilities

SWF/LF..... Solid Waste Information System

Lists of state and tribal leaking storage tanks

INDIAN LUST..... Leaking Underground Storage Tanks on Indian Land
CPS-SLIC..... Statewide SLIC Cases

Lists of state and tribal registered storage tanks

FEMA UST..... Underground Storage Tank Listing
AST..... Aboveground Petroleum Storage Tank Facilities
INDIAN UST..... Underground Storage Tanks on Indian Land

Lists of state and tribal voluntary cleanup sites

VCP..... Voluntary Cleanup Program Properties
INDIAN VCP..... Voluntary Cleanup Priority Listing

Lists of state and tribal brownfield sites

BROWNFIELDS..... Considered Brownfieds Sites Listing

ADDITIONAL ENVIRONMENTAL RECORDS

Local Brownfield lists

US BROWNFIELDS..... A Listing of Brownfields Sites

Local Lists of Landfill / Solid Waste Disposal Sites

WMUDS/SWAT..... Waste Management Unit Database
SWRCY..... Recycler Database
HAULERS..... Registered Waste Tire Haulers Listing
INDIAN ODI..... Report on the Status of Open Dumps on Indian Lands
ODI..... Open Dump Inventory
DEBRIS REGION 9..... Torres Martinez Reservation Illegal Dump Site Locations
IHS OPEN DUMPS..... Open Dumps on Indian Land

Local Lists of Hazardous waste / Contaminated Sites

US HIST CDL..... Delisted National Clandestine Laboratory Register
HIST Cal-Sites..... Historical Calsites Database
SCH..... School Property Evaluation Program
CDL..... Clandestine Drug Labs
Toxic Pits..... Toxic Pits Cleanup Act Sites
US CDL..... National Clandestine Laboratory Register
PFAS..... PFAS Contamination Site Location Listing
AQUEOUS FOAM..... Former Fire Training Facility Assessments Listing

Local Land Records

LIENS..... Environmental Liens Listing

LIENS 2	CERCLA Lien Information
DEED	Deed Restriction Listing

Records of Emergency Release Reports

HMIRS	Hazardous Materials Information Reporting System
CHMIRS	California Hazardous Material Incident Report System
LDS	Land Disposal Sites Listing
MCS	Military Cleanup Sites Listing
SPILLS 90	SPILLS 90 data from FirstSearch

Other Ascertainable Records

FUDS	Formerly Used Defense Sites
DOD	Department of Defense Sites
SCRD DRYCLEANERS	State Coalition for Remediation of Drycleaners Listing
US FIN ASSUR	Financial Assurance Information
EPA WATCH LIST	EPA WATCH LIST
2020 COR ACTION	2020 Corrective Action Program List
TSCA	Toxic Substances Control Act
TRIS	Toxic Chemical Release Inventory System
SSTS	Section 7 Tracking Systems
ROD	Records Of Decision
RMP	Risk Management Plans
RAATS	RCRA Administrative Action Tracking System
PRP	Potentially Responsible Parties
PADS	PCB Activity Database System
ICIS	Integrated Compliance Information System
FTTS	FIFRA/ TSCA Tracking System - FIFRA (Federal Insecticide, Fungicide, & Rodenticide Act)/TSCA (Toxic Substances Control Act)
MLTS	Material Licensing Tracking System
COAL ASH DOE	Steam-Electric Plant Operation Data
COAL ASH EPA	Coal Combustion Residues Surface Impoundments List
PCB TRANSFORMER	PCB Transformer Registration Database
RADINFO	Radiation Information Database
HIST FTTS	FIFRA/TSCA Tracking System Administrative Case Listing
DOT OPS	Incident and Accident Data
CONSENT	Superfund (CERCLA) Consent Decrees
INDIAN RESERV	Indian Reservations
FUSRAP	Formerly Utilized Sites Remedial Action Program
UMTRA	Uranium Mill Tailings Sites
LEAD SMELTERS	Lead Smelter Sites
US AIRS	Aerometric Information Retrieval System Facility Subsystem
US MINES	Mines Master Index File
ABANDONED MINES	Abandoned Mines
FINDS	Facility Index System/Facility Registry System
UXO	Unexploded Ordnance Sites
DOCKET HWC	Hazardous Waste Compliance Docket Listing
ECHO	Enforcement & Compliance History Information
FUELS PROGRAM	EPA Fuels Program Registered Listing
CA BOND EXP. PLAN	Bond Expenditure Plan
CUPA Listings	CUPA Resources List
DRYCLEANERS	Cleaner Facilities
EMI	Emissions Inventory Data
ENF	Enforcement Action Listing

EXECUTIVE SUMMARY

Financial Assurance	Financial Assurance Information Listing
HAZNET	Facility and Manifest Data
ICE	ICE
HWP	EnviroStor Permitted Facilities Listing
HWT	Registered Hazardous Waste Transporter Database
MINES	Mines Site Location Listing
MWMP	Medical Waste Management Program Listing
NPDES	NPDES Permits Listing
PEST LIC	Pesticide Regulation Licenses Listing
PROC	Certified Processors Database
Notify 65	Proposition 65 Records
UIC	UIC Listing
UIC GEO	UIC GEO (GEOTRACKER)
WASTEWATER PITS	Oil Wastewater Pits Listing
WDS	Waste Discharge System
WIP	Well Investigation Program Case List
MILITARY PRIV SITES	MILITARY PRIV SITES (GEOTRACKER)
PROJECT	PROJECT (GEOTRACKER)
WDR	Waste Discharge Requirements Listing
CIWQS	California Integrated Water Quality System
NON-CASE INFO	NON-CASE INFO (GEOTRACKER)
OTHER OIL GAS	OTHER OIL & GAS (GEOTRACKER)
PROD WATER PONDS	PROD WATER PONDS (GEOTRACKER)
SAMPLING POINT	SAMPLING POINT (GEOTRACKER)
WELL STIM PROJ	Well Stimulation Project (GEOTRACKER)
HWTS	Hazardous Waste Tracking System
MINES MRDS	Mineral Resources Data System

EDR HIGH RISK HISTORICAL RECORDS

EDR Exclusive Records

EDR MGP	EDR Proprietary Manufactured Gas Plants
EDR Hist Auto	EDR Exclusive Historical Auto Stations
EDR Hist Cleaner	EDR Exclusive Historical Cleaners

EDR RECOVERED GOVERNMENT ARCHIVES

Exclusive Recovered Govt. Archives

RGA LF	Recovered Government Archive Solid Waste Facilities List
RGA LUST	Recovered Government Archive Leaking Underground Storage Tank

SURROUNDING SITES: SEARCH RESULTS

Surrounding sites were identified in the following databases.

Elevations have been determined from the USGS Digital Elevation Model and should be evaluated on a relative (not an absolute) basis. Relative elevation information between sites of close proximity should be field verified. Sites with an elevation equal to or higher than the target property have been differentiated below from sites with an elevation lower than the target property.
Page numbers and map identification numbers refer to the EDR Radius Map report where detailed data on individual sites can be reviewed.

Sites listed in ***bold italics*** are in multiple databases.

Unmappable (orphan) sites are not considered in the foregoing analysis.

EXECUTIVE SUMMARY

STANDARD ENVIRONMENTAL RECORDS

Lists of Federal RCRA generators

RCRA-LQG: RCRAInfo is EPA's comprehensive information system, providing access to data supporting the Resource Conservation and Recovery Act (RCRA) of 1976 and the Hazardous and Solid Waste Amendments (HSWA) of 1984. The database includes selective information on sites which generate, transport, store, treat and/or dispose of hazardous waste as defined by the Resource Conservation and Recovery Act (RCRA). Large quantity generators (LQGs) generate over 1,000 kilograms (kg) of hazardous waste, or over 1 kg of acutely hazardous waste per month.

A review of the RCRA-LQG list, as provided by EDR, and dated 09/13/2021 has revealed that there are 2 RCRA-LQG sites within approximately 0.25 miles of the target property.

Equal/Higher Elevation	Address	Direction / Distance	Map ID	Page
TARGET STORE T1869 EPA ID:: CAR000217984	27320 W LUGONIA AVE	SE 1/8 - 1/4 (0.237 mi.)	H32	101
TARGET #1869 EPA ID:: CAL000295127	27320 W LUGONIA AVE	SE 1/8 - 1/4 (0.237 mi.)	H35	116

RCRA-SQG: RCRAInfo is EPA's comprehensive information system, providing access to data supporting the Resource Conservation and Recovery Act (RCRA) of 1976 and the Hazardous and Solid Waste Amendments (HSWA) of 1984. The database includes selective information on sites which generate, transport, store, treat and/or dispose of hazardous waste as defined by the Resource Conservation and Recovery Act (RCRA). Small quantity generators (SQGs) generate between 100 kg and 1,000 kg of hazardous waste per month.

A review of the RCRA-SQG list, as provided by EDR, and dated 09/13/2021 has revealed that there is 1 RCRA-SQG site within approximately 0.25 miles of the target property.

Equal/Higher Elevation	Address	Direction / Distance	Map ID	Page
KAISER PERMANENTE TA	27320 W LUGONIA AVE	SE 1/8 - 1/4 (0.237 mi.)	H34	114

RCRA-VSQG: RCRAInfo is EPA's comprehensive information system, providing access to data supporting the Resource Conservation and Recovery Act (RCRA) of 1976 and the Hazardous and Solid Waste Amendments (HSWA) of 1984. The database includes selective information on sites which generate, transport, store, treat and/or dispose of hazardous waste as defined by the Resource Conservation and Recovery Act (RCRA). Very small quantity generators (VSQGs) generate less than 100 kg of hazardous waste, or less than 1 kg of acutely hazardous waste per month.

A review of the RCRA-VSQG list, as provided by EDR, and dated 09/13/2021 has revealed that there is 1 RCRA-VSQG site within approximately 0.25 miles of the target property.

Equal/Higher Elevation	Address	Direction / Distance	Map ID	Page
CVS PHARMACY #16989 EPA ID:: CAR000260240	***27320 W LUGONIA STE***	***SE 1/8 - 1/4 (0.237 mi.)***	***H33***	***110***

EXECUTIVE SUMMARY

Lists of state- and tribal hazardous waste facilities

ENVIROSTOR: The Department of Toxic Substances Control's (DTSC's) Site Mitigation and Brownfields Reuse Program's (SMBRP's) EnviroStor database identifes sites that have known contamination or sites for which there may be reasons to investigate further. The database includes the following site types: Federal Superfund sites (National Priorities List (NPL)); State Response, including Military Facilities and State Superfund; Voluntary Cleanup; and School sites. EnviroStor provides similar information to the information that was available in CalSites, and provides additional site information, including, but not limited to, identification of formerly-contaminated properties that have been released for reuse, properties where environmental deed restrictions have been recorded to prevent inappropriate land uses, and risk characterization information that is used to assess potential impacts to public health and the environment at contaminated sites.

A review of the ENVIROSTOR list, as provided by EDR, and dated 10/25/2021 has revealed that there are 4 ENVIROSTOR sites within approximately 1 mile of the target property.

Equal/Higher Elevation	Address	Direction / Distance	Map ID	Page
REDLANDS COMMUNITY D Facility Id: 36010050 Status: No Further Action	***ALABAMA STREET/WEST***	***S 1/2 - 1 (0.932 mi.)***	***42***	***140***

Lower Elevation	Address	Direction / Distance	Map ID	Page
REDLANDS EARLY EDUCA Facility Id: 36010023 Status: No Further Action	***1712 WEST PARK AVENU***	***SSW 1/2 - 1 (0.887 mi.)***	***40***	***131***
LAYNE CHRISTENSEN RE Facility Id: 60002340 Status: Certified	***1675 WEST PARK AVENU***	***S 1/2 - 1 (0.890 mi.)***	***41***	***135***
EDISON/REDLANDS II (Facility Id: 36490113 Status: Active	***501-525 W. REDLANDS***	***SW 1/2 - 1 (0.972 mi.)***	***43***	***143***

Lists of state and tribal leaking storage tanks

LUST: Leaking Underground Storage Tank (LUST) Sites included in GeoTracker. GeoTracker is the Water Boards data management system for sites that impact, or have the potential to impact, water quality in California, with emphasis on groundwater.

A review of the LUST list, as provided by EDR, has revealed that there are 4 LUST sites within approximately 0.5 miles of the target property.

Equal/Higher Elevation	Address	Direction / Distance	Map ID	Page
EXXON SERVICE STATIO Database: LUST REG 8, Date of Government Version: 02/14/2005 Database: LUST, Date of Government Version: 09/07/2021 Global ID: T0607100127 Status: Completed - Case Closed Facility Status: Case Closed Global Id: T0607100127	***1280 ALABAMA ST***	***SE 1/8 - 1/4 (0.205 mi.)***	***G26***	***73***
SELLERS CHEVRON #9-2 Database: LUST REG 8, Date of Government Version: 02/14/2005 Database: LUST, Date of Government Version: 09/07/2021	***1220 ALABAMA ST***	***SSE 1/4 - 1/2 (0.268 mi.)***	***J36***	***119***

Global ID: T0607100372
Status: Completed - Case Closed
Facility Status: Case Closed
Global Id: T0607100372

U-HAUL CENTER OF RED	***1200 ALABAMA ST***	***SSE 1/4 - 1/2 (0.283 mi.)***	***J38***	***123***

Database: LUST REG 8, Date of Government Version: 02/14/2005
Database: LUST, Date of Government Version: 09/07/2021
Global ID: T0607199158
Status: Completed - Case Closed
Facility Status: Case Closed
Global Id: T0607199158

Lower Elevation	Address	Direction / Distance	Map ID	Page
HOLIDAY SHELL STATIO	***800 M***	***WSW 1/4 - 1/2 (0.313 mi.)***	***39***	***130***

Database: LUST REG 8, Date of Government Version: 02/14/2005
Global ID: T0607100532
Facility Status: Case Closed

Lists of state and tribal registered storage tanks

UST: The Underground Storage Tank database contains registered USTs. USTs are regulated under Subtitle I of the Resource Conservation and Recovery Act (RCRA). The data come from the State Water Resources Control Board's Hazardous Substance Storage Container Database.

A review of the UST list, as provided by EDR, has revealed that there are 2 UST sites within approximately 0.25 miles of the target property.

Equal/Higher Elevation	Address	Direction / Distance	Map ID	Page
UNITED PACIFIC 0696	27300 LUGONIA AVE	SE 1/8 - 1/4 (0.193 mi.)	H21	52

Database: UST, Date of Government Version: 09/07/2021
Facility Id: FA0010881

REDLANDS UNOCAL	27300 LUGONIA AVE	SE 1/8 - 1/4 (0.193 mi.)	H24	71

Database: UST, Date of Government Version: 09/07/2021
Facility Id: FA0010881

ADDITIONAL ENVIRONMENTAL RECORDS

Local Lists of Hazardous waste / Contaminated Sites

CERS HAZ WASTE: List of sites in the California Environmental Protection Agency (CalEPA) Regulated Site Portal which fall under the Hazardous Chemical Management, Hazardous Waste Onsite Treatment, Household Hazardous Waste Collection, Hazardous Waste Generator, and RCRA LQ HW Generator programs.

A review of the CERS HAZ WASTE list, as provided by EDR, and dated 10/18/2021 has revealed that there are 6 CERS HAZ WASTE sites within approximately 0.25 miles of the target property.

Equal/Higher Elevation	Address	Direction / Distance	Map ID	Page
J.C. PENNEY #2849-8	***10000 ALABAMA ST***	***SSE 0 - 1/8 (0.054 mi.)***	***B5***	***17***

EXECUTIVE SUMMARY

Equal/Higher Elevation	Address	Direction / Distance	Map ID	Page
COSMOPROF #87074	***9946 ALABAMA ST***	***E 0 - 1/8 (0.112 mi.)***	***E9***	***26***
MARSHALLS 0212	***1635 W LUGONIA AVE***	***SSE 1/8 - 1/4 (0.138 mi.)***	***F16***	***38***
UNOCAL 76 STATION RE	***27300 LUGONIA AVE***	***SE 1/8 - 1/4 (0.193 mi.)***	***H22***	***52***
CVS PHARMACY #16989	***27320 W LUGONIA AVE***	***SE 1/8 - 1/4 (0.237 mi.)***	***H30***	***92***

Lower Elevation	Address	Direction / Distance	Map ID	Page
BMW OF NORTH AMERICA	***27081 ALMOND AVE***	***WNW 0 - 1/8 (0.102 mi.)***	***D8***	***23***

Local Lists of Registered Storage Tanks

SWEEPS UST: Statewide Environmental Evaluation and Planning System. This underground storage tank listing was updated and maintained by a company contacted by the SWRCB in the early 1990's. The listing is no longer updated or maintained. The local agency is the contact for more information on a site on the SWEEPS list.

A review of the SWEEPS UST list, as provided by EDR, and dated 06/01/1994 has revealed that there are 2 SWEEPS UST sites within approximately 0.25 miles of the target property.

Equal/Higher Elevation	Address	Direction / Distance	Map ID	Page
CHAVES GROVE WINDMAC Status: A Tank Status: A Comp Number: 46712	***10917 ALABAMA ST***	***SE 1/8 - 1/4 (0.136 mi.)***	***C14***	***35***
EXXON USA Comp Number: 23933	***1280 ALABAMA***	***SE 1/8 - 1/4 (0.205 mi.)***	***G27***	***77***

HIST UST: Historical UST Registered Database.

A review of the HIST UST list, as provided by EDR, and dated 10/15/1990 has revealed that there are 2 HIST UST sites within approximately 0.25 miles of the target property.

Equal/Higher Elevation	Address	Direction / Distance	Map ID	Page
CHAVES GROVE WINDMAC Facility Id: 00000046712	10917 ALABAMA ST	SE 1/8 - 1/4 (0.136 mi.)	C12	34
EXXON SERVICE STATIO Facility Id: 00000023933	1280 ALABAMA	SE 1/8 - 1/4 (0.205 mi.)	G25	72

CA FID UST: The Facility Inventory Database contains active and inactive underground storage tank locations. The source is the State Water Resource Control Board.

A review of the CA FID UST list, as provided by EDR, and dated 10/31/1994 has revealed that there are 2 CA FID UST sites within approximately 0.25 miles of the target property.

Equal/Higher Elevation	Address	Direction / Distance	Map ID	Page
CHAVES GROVE WINDMAC	***10917 ALABAMA ST***	***SE 1/8 - 1/4 (0.136 mi.)***	***C14***	***35***

Facility Id: 36009052 Status: A				
EXXON USA Facility Id: 36000296 Status: I	***1280 ALABAMA***	***SE 1/8 - 1/4 (0.205 mi.)***	***G27***	***77***

CERS TANKS: List of sites in the California Environmental Protection Agency (CalEPA) Regulated Site Portal which fall under the Aboveground Petroleum Storage and Underground Storage Tank regulatory programs.

A review of the CERS TANKS list, as provided by EDR, and dated 10/18/2021 has revealed that there is 1 CERS TANKS site within approximately 0.25 miles of the target property.

Equal/Higher Elevation	Address	Direction / Distance	Map ID	Page
UNOCAL 76 STATION RE	***27300 LUGONIA AVE***	***SE 1/8 - 1/4 (0.193 mi.)***	***H22***	***52***

Other Ascertainable Records

RCRA NonGen / NLR: RCRAInfo is EPA's comprehensive information system, providing access to data supporting the Resource Conservation and Recovery Act (RCRA) of 1976 and the Hazardous and Solid Waste Amendments (HSWA) of 1984. The database includes selective information on sites which generate, transport, store, treat and/or dispose of hazardous waste as defined by the Resource Conservation and Recovery Act (RCRA). Non-Generators do not presently generate hazardous waste.

A review of the RCRA NonGen / NLR list, as provided by EDR, and dated 09/13/2021 has revealed that there are 11 RCRA NonGen / NLR sites within approximately 0.25 miles of the target property.

Equal/Higher Elevation	Address	Direction / Distance	Map ID	Page
TOYS R US #6583 EPA ID:: CAL000411183	9930 ALABAMA ST	ENE 0 - 1/8 (0.032 mi.)	A2	11
JC PENNEY STORE #284 EPA ID:: CAL000322583	10000 ALABAMA ST	SSE 0 - 1/8 (0.054 mi.)	B4	14
COSMOPROF #87074	9946 ALABAMA ST	E 0 - 1/8 (0.112 mi.)	E10	29
AARON BROTHERS #0311 EPA ID:: CAL000407541	9950 ALABAMA ST	E 0 - 1/8 (0.112 mi.)	E11	31
MARSHALLS 0212 EPA ID:: CAL000401830	1635 W LUGONIA AVE	SSE 1/8 - 1/4 (0.138 mi.)	F17	41
BRIGHT NOW DENTAL A EPA ID:: CAL000360918	1285 ALABAMA ST	SE 1/8 - 1/4 (0.191 mi.)	G19	44
APRO LLC DBA UNITED	27300 W LUGONIA AVE	SE 1/8 - 1/4 (0.193 mi.)	H20	47
GSE LUGONIA 849201 EPA ID:: CAL000422812	27300 W LUGONIA AVE	SE 1/8 - 1/4 (0.193 mi.)	H23	68
MAJESTIC MANAGEMENT	27320 LUGONIA AVE	SE 1/8 - 1/4 (0.237 mi.)	H31	99

Lower Elevation	Address	Direction / Distance	Map ID	Page
BMW OF NORTH AMERICA EPA ID:: CAL000397858	27081 ALMOND AVE	WNW 0 - 1/8 (0.102 mi.)	D7	20
USA BRAKE INC	1705 W LUGONIA AVE	SSW 1/8 - 1/4 (0.137 mi.)	15	36

EXECUTIVE SUMMARY

EPA ID:: CAL000294347

Cortese: The sites for the list are designated by the State Water Resource Control Board (LUST), the Integrated Waste Board (SWF/LS), and the Department of Toxic Substances Control (Cal-Sites).

A review of the Cortese list, as provided by EDR, and dated 09/20/2021 has revealed that there are 3 Cortese sites within approximately 0.5 miles of the target property.

Equal/Higher Elevation	Address	Direction / Distance	Map ID	Page
EXXON SERVICE STATIO Cleanup Status: COMPLETED - CASE CLOSED	***1280 ALABAMA ST***	***SE 1/8 - 1/4 (0.205 mi.)***	***G26***	***73***
SELLERS CHEVRON #9-2 Cleanup Status: COMPLETED - CASE CLOSED	***1220 ALABAMA ST***	***SSE 1/4 - 1/2 (0.268 mi.)***	***J36***	***119***
U-HAUL CENTER OF RED Cleanup Status: COMPLETED - CASE CLOSED	***1200 ALABAMA ST***	***SSE 1/4 - 1/2 (0.283 mi.)***	***J38***	***123***

HIST CORTESE: The sites for the list are designated by the State Water Resource Control Board [LUST], the Integrated Waste Board [SWF/LS], and the Department of Toxic Substances Control [CALSITES]. This listing is no longer updated by the state agency.

A review of the HIST CORTESE list, as provided by EDR, and dated 04/01/2001 has revealed that there are 3 HIST CORTESE sites within approximately 0.5 miles of the target property.

Equal/Higher Elevation	Address	Direction / Distance	Map ID	Page
EXXON SERVICE STATIO Reg Id: 083601119T	***1280 ALABAMA ST***	***SE 1/8 - 1/4 (0.205 mi.)***	***G26***	***73***
CHEVRON #9-2514 Reg Id: 083602634T	1220 ALABAMA	SSE 1/4 - 1/2 (0.268 mi.)	J37	123

Lower Elevation	Address	Direction / Distance	Map ID	Page
HOLIDAY SHELL STATIO Reg Id: 083603344T	***800 M***	***WSW 1/4 - 1/2 (0.313 mi.)***	***39***	***130***

San Bern. Co. Permit: San Bernardino County Fire Department Hazardous Materials Division.

A review of the San Bern. Co. Permit list, as provided by EDR, and dated 12/01/2021 has revealed that there are 11 San Bern. Co. Permit sites within approximately 0.25 miles of the target property.

Equal/Higher Elevation	Address	Direction / Distance	Map ID	Page
TOYS"R" US #6583 Facility Status: INACTIVE Facility Id: FA0017992	9930 ALABAMA ST	ENE 0 - 1/8 (0.032 mi.)	A3	14
J.C. PENNEY #2849-8 Facility Status: ACTIVE Facility Id: FA0010580	***10000 ALABAMA ST***	***SSE 0 - 1/8 (0.054 mi.)***	***B5***	***17***
CHILI'S GRILL & BAR	10020 ALABAMA ST	SE 0 - 1/8 (0.098 mi.)	C6	20

Facility Status: INACTIVE Facility Id: FA0011099				
COSMOPROF #87074 Facility Status: ACTIVE Facility Id: FA0018923	***9946 ALABAMA ST***	***E 0 - 1/8 (0.112 mi.)***	***E9***	***26***
CHAVES GROVE WIND MA Facility Status: INACTIVE Facility Id: FA0000380	10917 ALABAMA ST	SE 1/8 - 1/4 (0.136 mi.)	C13	35
MARSHALLS 0212 Facility Status: ACTIVE Facility Status: INACTIVE Facility Id: FA0015916	1635 W LUGONIA AVE	SSE 1/8 - 1/4 (0.138 mi.)	F18	44
UNOCAL 76 STATION RE Facility Status: ACTIVE Facility Id: FA0010881	***27300 LUGONIA AVE***	***SE 1/8 - 1/4 (0.193 mi.)***	***H22***	***52***
LIBERTY REDLANDS DIS Facility Status: ACTIVE Facility Status: FEE EXEMPT Facility Id: FA0018928 Facility Id: FA0018099	***9724 ALABAMA STREET***	***NNE 1/8 - 1/4 (0.207 mi.)***	***I28***	***79***
G&B FULFILLMENT, LLC Facility Status: ACTIVE Facility Status: INACTIVE Facility Id: FA0018095 Facility Id: FA0016984	***9712 ALABAMA ST***	***NNE 1/8 - 1/4 (0.207 mi.)***	***I29***	***88***
CVS PHARMACY #16989 Facility Status: ACTIVE Facility Status: FEE EXEMPT Facility Id: FA0016669 Facility Id: FA0008217	***27320 W LUGONIA AVE***	***SE 1/8 - 1/4 (0.237 mi.)***	***H30***	***92***

Lower Elevation	Address	Direction / Distance	Map ID	Page
BMW OF NORTH AMERICA Facility Status: ACTIVE Facility Id: FA0015548	***27081 ALMOND AVE***	***WNW 0 - 1/8 (0.102 mi.)***	***D8***	***23***

CERS: The CalEPA Regulated Site Portal database combines data about environmentally regulated sites and facilities in California into a single database. It combines data from a variety of state and federal databases, and provides an overview of regulated activities across the spectrum of environmental programs for any given location in California. These activities include hazardous materials and waste, state and federal cleanups, impacted ground and surface waters, and toxic materials

A review of the CERS list, as provided by EDR, and dated 10/18/2021 has revealed that there is 1 CERS site within approximately 0.001 miles of the target property.

Lower Elevation	Address	Direction / Distance	Map ID	Page
REDLANDS-2	9889 ALMOND AVE., BU	0 - 1/8 (0.000 mi.)	1	9

EXECUTIVE SUMMARY

Due to poor or inadequate address information, the following sites were not mapped. Count: 4 records.

Site Name	Database(s)
UNIVERSAL RUNDEL	SEMS-ARCHIVE
REDLANDS FARMING CO	SEMS-ARCHIVE
ALABAMA STREET ILLEGAL DISPOSAL SI	SWF/LF
EDISON/REDLANDS MGP	EDR MGP

OVERVIEW MAP - 6871487.2S

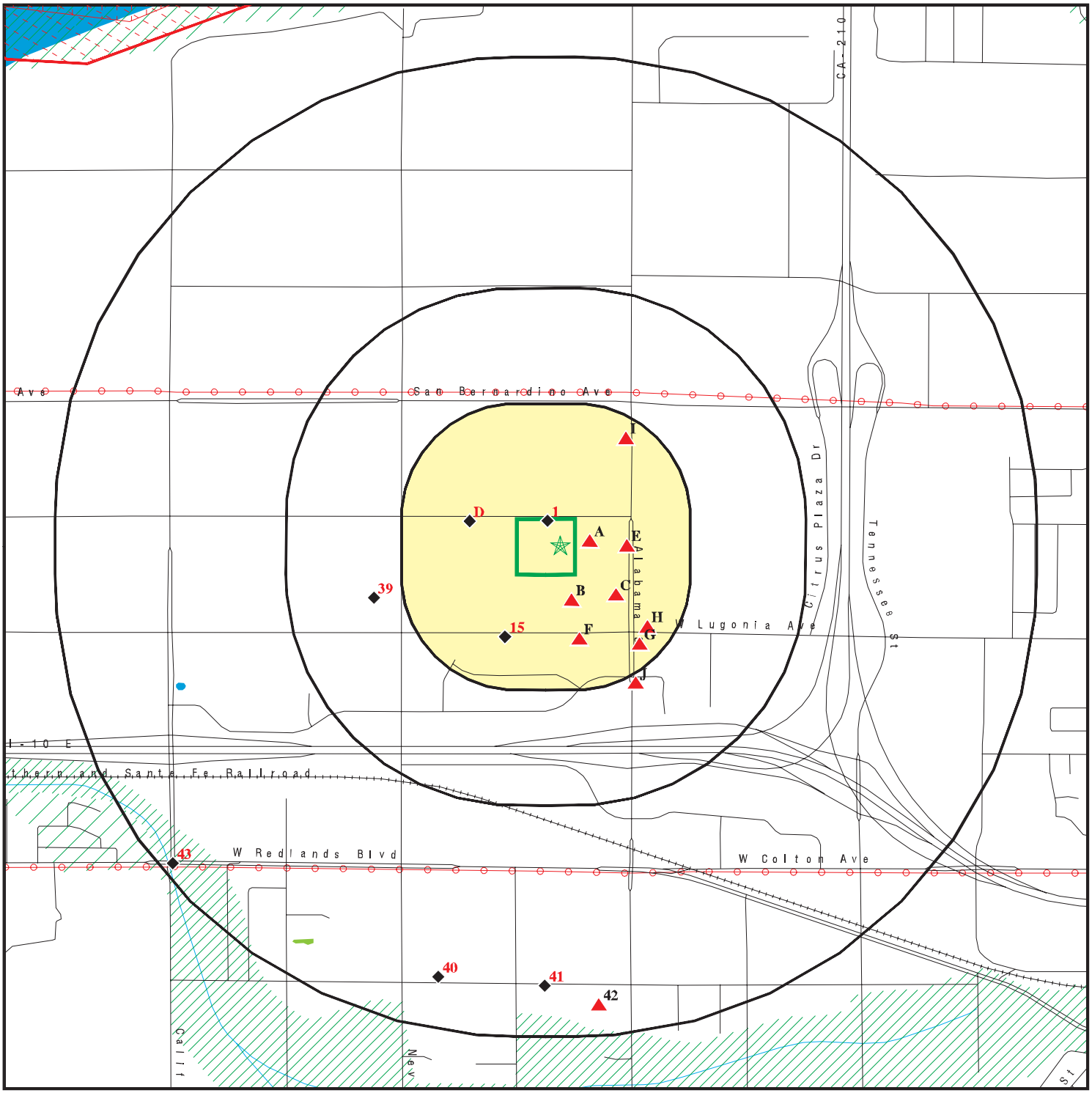

Target Property

Sites at elevations higher than or equal to the target property

Sites at elevations lower than the target property

Manufactured Gas Plants

National Priority List Sites

Dept. Defense Sites

0 1/4 1/2 1 Miles

Indian Reservations BIA

Power transmission lines

Special Flood Hazard Area (1%)

0.2% Annual Chance Flood Hazard

National Wetland Inventory

State Wetlands

Areas of Concern

N

This report includes Interactive Map Layers to display and/or hide map information. The legend includes only those icons for the default map view.

SITE NAME:	Xebec - 77 & 27195 Almond Ave	CLIENT:	Hazard Management Consulting
ADDRESS:	77 Almond Ave Redlands CA 92374	CONTACT:	Gage Costales
		INQUIRY #:	6871487.2s
LAT/LONG:	34.072996 / 117.211463	DATE:	February 23, 2022 3:11 pm

Copyright © 2022 EDR, Inc. © 2015 TomTom Rel. 2015.

DETAIL MAP - 6871487.2S

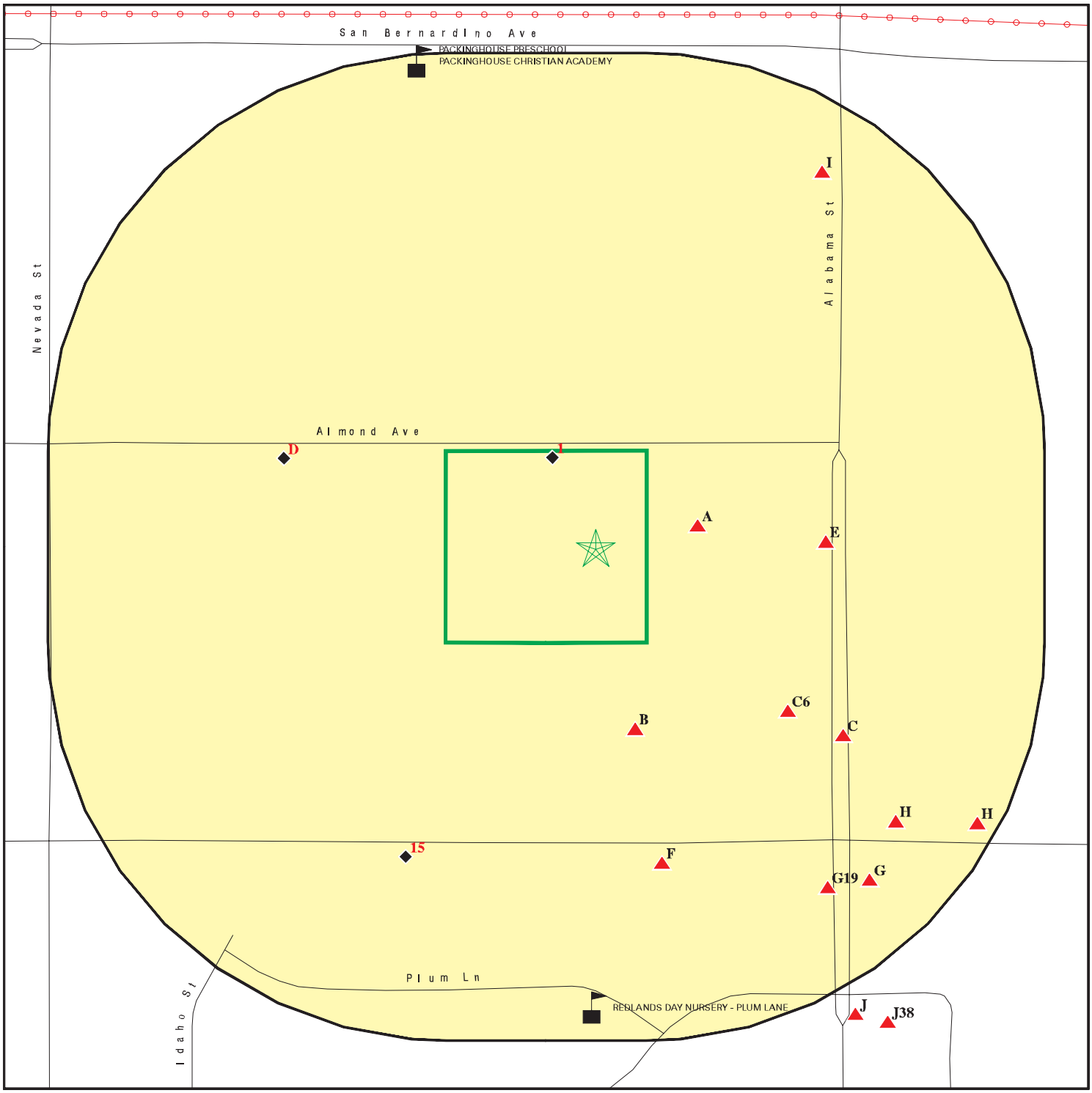

Target Property

Sites at elevations higher than or equal to the target property

Sites at elevations lower than the target property

Manufactured Gas Plants

Sensitive Receptors

National Priority List Sites

Dept. Defense Sites

0 1/16 1/8 1/4 Miles

Indian Reservations BIA

Power transmission lines

Special Flood Hazard Area (1%)

0.2% Annual Chance Flood Hazard

Areas of Concern

This report includes Interactive Map Layers to display and/or hide map information. The legend includes only those icons for the default map view.

SITE NAME:	Xebec - 77 & 27195 Almond Ave	CLIENT:	Hazard Management Consulting
ADDRESS:	77 Almond Ave Redlands CA 92374	CONTACT:	Gage Costales
		INQUIRY #:	6871487.2s
LAT/LONG:	34.072996 / 117.211463	DATE:	February 23, 2022 3:14 pm

Copyright © 2022 EDR, Inc. © 2015 TomTom Rel. 2015.

MAP FINDINGS SUMMARY

Database	Search Distance (Miles)	Target Property	< 1/8	1/8 - 1/4	1/4 - 1/2	1/2 - 1	> 1	Total Plotted
STANDARD ENVIRONMENTAL RECORDS								
Lists of Federal NPL (Superfund) sites								
NPL	1.000		0	0	0	0	NR	0
Proposed NPL	1.000		0	0	0	0	NR	0
NPL LIENS	1.000		0	0	0	0	NR	0
Lists of Federal Delisted NPL sites								
Delisted NPL	1.000		0	0	0	0	NR	0
Lists of Federal sites subject to CERCLA removals and CERCLA orders								
FEDERAL FACILITY	0.500		0	0	0	NR	NR	0
SEMS	0.500		0	0	0	NR	NR	0
Lists of Federal CERCLA sites with NFRAP								
SEMS-ARCHIVE	0.500		0	0	0	NR	NR	0
Lists of Federal RCRA facilities undergoing Corrective Action								
CORRACTS	1.000		0	0	0	0	NR	0
Lists of Federal RCRA TSD facilities								
RCRA-TSDF	0.500		0	0	0	NR	NR	0
Lists of Federal RCRA generators								
RCRA-LQG	0.250		0	2	NR	NR	NR	2
RCRA-SQG	0.250		0	1	NR	NR	NR	1
RCRA-VSQG	0.250		0	1	NR	NR	NR	1
Federal institutional controls / engineering controls registries								
LUCIS	0.500		0	0	0	NR	NR	0
US ENG CONTROLS	0.500		0	0	0	NR	NR	0
US INST CONTROLS	0.500		0	0	0	NR	NR	0
Federal ERNS list								
ERNS	0.001		0	NR	NR	NR	NR	0
Lists of state- and tribal (Superfund) equivalent sites								
RESPONSE	1.000		0	0	0	0	NR	0
Lists of state- and tribal hazardous waste facilities								
ENVIROSTOR	1.000		0	0	0	4	NR	4
Lists of state and tribal landfills and solid waste disposal facilities								
SWF/LF	0.500		0	0	0	NR	NR	0

MAP FINDINGS SUMMARY

Database	Search Distance (Miles)	Target Property	< 1/8	1/8 - 1/4	1/4 - 1/2	1/2 - 1	> 1	Total Plotted
Lists of state and tribal leaking storage tanks								
LUST	0.500		0	1	3	NR	NR	4
INDIAN LUST	0.500		0	0	0	NR	NR	0
CPS-SLIC	0.500		0	0	0	NR	NR	0
Lists of state and tribal registered storage tanks								
FEMA UST	0.250		0	0	NR	NR	NR	0
UST	0.250		0	2	NR	NR	NR	2
AST	0.250		0	0	NR	NR	NR	0
INDIAN UST	0.250		0	0	NR	NR	NR	0
Lists of state and tribal voluntary cleanup sites								
VCP	0.500		0	0	0	NR	NR	0
INDIAN VCP	0.500		0	0	0	NR	NR	0
Lists of state and tribal brownfield sites								
BROWNFIELDS	0.500		0	0	0	NR	NR	0
ADDITIONAL ENVIRONMENTAL RECORDS								
Local Brownfield lists								
US BROWNFIELDS	0.500		0	0	0	NR	NR	0
Local Lists of Landfill / Solid Waste Disposal Sites								
WMUDS/SWAT	0.500		0	0	0	NR	NR	0
SWRCY	0.500		0	0	0	NR	NR	0
HAULERS	0.001		0	NR	NR	NR	NR	0
INDIAN ODI	0.500		0	0	0	NR	NR	0
ODI	0.500		0	0	0	NR	NR	0
DEBRIS REGION 9	0.500		0	0	0	NR	NR	0
IHS OPEN DUMPS	0.500		0	0	0	NR	NR	0
Local Lists of Hazardous waste / Contaminated Sites								
US HIST CDL	0.001		0	NR	NR	NR	NR	0
HIST Cal-Sites	1.000		0	0	0	0	NR	0
SCH	0.250		0	0	NR	NR	NR	0
CDL	0.001		0	NR	NR	NR	NR	0
CERS HAZ WASTE	0.250		3	3	NR	NR	NR	6
Toxic Pits	1.000		0	0	0	0	NR	0
US CDL	0.001		0	NR	NR	NR	NR	0
PFAS	0.500		0	0	0	NR	NR	0
AQUEOUS FOAM	TP		NR	NR	NR	NR	NR	0
Local Lists of Registered Storage Tanks								
SWEEPS UST	0.250		0	2	NR	NR	NR	2
HIST UST	0.250		0	2	NR	NR	NR	2
CA FID UST	0.250		0	2	NR	NR	NR	2

MAP FINDINGS SUMMARY

Database	Search Distance (Miles)	Target Property	< 1/8	1/8 - 1/4	1/4 - 1/2	1/2 - 1	> 1	Total Plotted
CERS TANKS	0.250		0	1	NR	NR	NR	1
Local Land Records								
LIENS	0.001		0	NR	NR	NR	NR	0
LIENS 2	0.001		0	NR	NR	NR	NR	0
DEED	0.500		0	0	0	NR	NR	0
Records of Emergency Release Reports								
HMIRS	0.001		0	NR	NR	NR	NR	0
CHMIRS	0.001		0	NR	NR	NR	NR	0
LDS	0.001		0	NR	NR	NR	NR	0
MCS	0.001		0	NR	NR	NR	NR	0
SPILLS 90	0.001		0	NR	NR	NR	NR	0
Other Ascertainable Records								
RCRA NonGen / NLR	0.250		5	6	NR	NR	NR	11
FUDS	1.000		0	0	0	0	NR	0
DOD	1.000		0	0	0	0	NR	0
SCRD DRYCLEANERS	0.500		0	0	0	NR	NR	0
US FIN ASSUR	0.001		0	NR	NR	NR	NR	0
EPA WATCH LIST	0.001		0	NR	NR	NR	NR	0
2020 COR ACTION	0.250		0	0	NR	NR	NR	0
TSCA	0.001		0	NR	NR	NR	NR	0
TRIS	0.001		0	NR	NR	NR	NR	0
SSTS	0.001		0	NR	NR	NR	NR	0
ROD	1.000		0	0	0	0	NR	0
RMP	0.001		0	NR	NR	NR	NR	0
RAATS	0.001		0	NR	NR	NR	NR	0
PRP	0.001		0	NR	NR	NR	NR	0
PADS	0.001		0	NR	NR	NR	NR	0
ICIS	0.001		0	NR	NR	NR	NR	0
FTTS	0.001		0	NR	NR	NR	NR	0
MLTS	0.001		0	NR	NR	NR	NR	0
COAL ASH DOE	0.001		0	NR	NR	NR	NR	0
COAL ASH EPA	0.500		0	0	0	NR	NR	0
PCB TRANSFORMER	0.001		0	NR	NR	NR	NR	0
RADINFO	0.001		0	NR	NR	NR	NR	0
HIST FTTS	0.001		0	NR	NR	NR	NR	0
DOT OPS	0.001		0	NR	NR	NR	NR	0
CONSENT	1.000		0	0	0	0	NR	0
INDIAN RESERV	1.000		0	0	0	0	NR	0
FUSRAP	1.000		0	0	0	0	NR	0
UMTRA	0.500		0	0	0	NR	NR	0
LEAD SMELTERS	0.001		0	NR	NR	NR	NR	0
US AIRS	0.001		0	NR	NR	NR	NR	0
US MINES	0.250		0	0	NR	NR	NR	0
ABANDONED MINES	0.250		0	0	NR	NR	NR	0
FINDS	0.001		0	NR	NR	NR	NR	0
UXO	1.000		0	0	0	0	NR	0
DOCKET HWC	0.001		0	NR	NR	NR	NR	0
ECHO	0.001		0	NR	NR	NR	NR	0

MAP FINDINGS SUMMARY

Database	Search Distance (Miles)	Target Property	< 1/8	1/8 - 1/4	1/4 - 1/2	1/2 - 1	> 1	Total Plotted
FUELS PROGRAM	0.250		0	0	NR	NR	NR	0
CA BOND EXP. PLAN	1.000		0	0	0	0	NR	0
Cortese	0.500		0	1	2	NR	NR	3
CUPA Listings	0.250		0	0	NR	NR	NR	0
DRYCLEANERS	0.250		0	0	NR	NR	NR	0
EMI	0.001		0	NR	NR	NR	NR	0
ENF	0.001		0	NR	NR	NR	NR	0
Financial Assurance	0.001		0	NR	NR	NR	NR	0
HAZNET	0.001		0	NR	NR	NR	NR	0
ICE	0.001		0	NR	NR	NR	NR	0
HIST CORTESE	0.500		0	1	2	NR	NR	3
HWP	1.000		0	0	0	0	NR	0
HWT	0.250		0	0	NR	NR	NR	0
MINES	0.250		0	0	NR	NR	NR	0
MWMP	0.250		0	0	NR	NR	NR	0
NPDES	0.001		0	NR	NR	NR	NR	0
San Bern. Co. Permit	0.250		5	6	NR	NR	NR	11
PEST LIC	0.001		0	NR	NR	NR	NR	0
PROC	0.500		0	0	0	NR	NR	0
Notify 65	1.000		0	0	0	0	NR	0
UIC	0.001		0	NR	NR	NR	NR	0
UIC GEO	0.001		0	NR	NR	NR	NR	0
WASTEWATER PITS	0.500		0	0	0	NR	NR	0
WDS	0.001		0	NR	NR	NR	NR	0
WIP	0.250		0	0	NR	NR	NR	0
MILITARY PRIV SITES	0.001		0	NR	NR	NR	NR	0
PROJECT	0.001		0	NR	NR	NR	NR	0
WDR	0.001		0	NR	NR	NR	NR	0
CIWQS	0.001		0	NR	NR	NR	NR	0
CERS	0.001		1	NR	NR	NR	NR	1
NON-CASE INFO	0.001		0	NR	NR	NR	NR	0
OTHER OIL GAS	0.001		0	NR	NR	NR	NR	0
PROD WATER PONDS	0.001		0	NR	NR	NR	NR	0
SAMPLING POINT	0.001		0	NR	NR	NR	NR	0
WELL STIM PROJ	0.001		0	NR	NR	NR	NR	0
HWTS	TP		NR	NR	NR	NR	NR	0
MINES MRDS	0.001		0	NR	NR	NR	NR	0
EDR HIGH RISK HISTORICAL RECORDS								
EDR Exclusive Records								
EDR MGP	1.000		0	0	0	0	NR	0
EDR Hist Auto	0.125		0	NR	NR	NR	NR	0
EDR Hist Cleaner	0.125		0	NR	NR	NR	NR	0
EDR RECOVERED GOVERNMENT ARCHIVES								
Exclusive Recovered Govt. Archives								
RGA LF	0.001		0	NR	NR	NR	NR	0

MAP FINDINGS SUMMARY

Database	Search Distance (Miles)	Target Property	< 1/8	1/8 - 1/4	1/4 - 1/2	1/2 - 1	> 1	Total Plotted
RGA LUST	0.001		0	NR	NR	NR	NR	0
- Totals --		0	14	31	7	4	0	56

NOTES:

TP = Target Property

NR = Not Requested at this Search Distance

Sites may be listed in more than one database

1 **REDLANDS-2** **CERS** **S123522060**
9889 ALMOND AVE., BUILDING 1, SUITE A **N/A**
< 1/8 **REDLANDS, CA 92374**
1 ft.

Relative:
Lower

Actual:
1218 ft.

CERS:

Name:	REDLANDS-2
Address:	9889 ALMOND AVE., BUILDING 1, SUITE A
City,State,Zip:	REDLANDS, CA 92374
Site ID:	443089
CERS ID:	10771762
CERS Description:	Chemical Storage Facilities

Violations:

Site ID:	443089
Site Name:	Redlands-2
Violation Date:	08-30-2018
Citation:	HSC 6.95 25507 - California Health and Safety Code, Chapter 6.95, Section(s) 25507
Violation Description:	Failure to adequately establish and implement a business plan when storing/handling a hazardous material at or above reportable quantities.
Violation Notes:	Returned to compliance on 09/05/2018. This facility had not submitted a hazardous materials business plan at the time of the inspection. Violation was corrected on 09/05/2018.
Violation Division:	San Bernardino County Fire Department
Violation Program:	HMRRP
Violation Source:	CERS,

Site ID:	443089
Site Name:	Redlands-2
Violation Date:	08-30-2018
Citation:	Un-Specified
Violation Description:	Business Plan Program - Administration/Documentation - General Local Ordinance
Violation Notes:	Returned to compliance on 09/05/2018. Failure to obtain and maintain a CUPA Hazardous Materials Handler permit (SBCC 23.0602(a)) CORRECTIVE ACTION: Pay all applicable permit fees upon receipt of invoice.
Violation Division:	San Bernardino County Fire Department
Violation Program:	HMRRP
Violation Source:	CERS,

Evaluation:

Eval General Type:	Compliance Evaluation Inspection
Eval Date:	08-30-2018
Violations Found:	Yes
Eval Type:	Routine done by local agency
Eval Notes:	Not reported
Eval Division:	San Bernardino County Fire Department
Eval Program:	HMRRP
Eval Source:	CERS,

Eval General Type:	Compliance Evaluation Inspection
Eval Date:	09-15-2021
Violations Found:	No
Eval Type:	Routine done by local agency
Eval Notes:	Not reported
Eval Division:	San Bernardino County Fire Department
Eval Program:	HMRRP

REDLANDS-2 (Continued) **S123522060**

Eval Source: CERS,

Affiliation:

Affiliation Type Desc: CUPA District
Entity Name: San Bernardino County Fire
Entity Title: Not reported
Affiliation Address: 620 South E Street
Affiliation City: San Bernardino
Affiliation State: CA
Affiliation Country: Not reported
Affiliation Zip: 92415-0153
Affiliation Phone: (909) 386-8401,

Affiliation Type Desc: Facility Mailing Address
Entity Name: Mailing Address
Entity Title: Not reported
Affiliation Address: 9889 Almond Ave., Building 1, Suite A
Affiliation City: Redlands
Affiliation State: CA
Affiliation Country: Not reported
Affiliation Zip: 92374
Affiliation Phone: ,

Affiliation Type Desc: Document Preparer
Entity Name: Chris Weber
Entity Title: Not reported
Affiliation Address: Not reported
Affiliation City: Not reported
Affiliation State: Not reported
Affiliation Country: Not reported
Affiliation Zip: Not reported
Affiliation Phone: ,

Affiliation Type Desc: Environmental Contact
Entity Name: Chris Weber
Entity Title: Not reported
Affiliation Address: 400 W. Nationwide Blvd, Suite 200
Affiliation City: Columbus
Affiliation State: OH
Affiliation Country: Not reported
Affiliation Zip: 43215
Affiliation Phone: ,

Affiliation Type Desc: Identification Signer
Entity Name: Chris Weber
Entity Title: Corporate Safety Manager
Affiliation Address: Not reported
Affiliation City: Not reported
Affiliation State: Not reported
Affiliation Country: Not reported
Affiliation Zip: Not reported
Affiliation Phone: ,

Affiliation Type Desc: Operator
Entity Name: ODW Logistics Inc. (Redlands-2)
Entity Title: Not reported
Affiliation Address: Not reported

REDLANDS-2 (Continued) **S123522060**

Affiliation City:	Not reported
Affiliation State:	Not reported
Affiliation Country:	Not reported
Affiliation Zip:	Not reported
Affiliation Phone:	(909) 342-7831,
Affiliation Type Desc:	Parent Corporation
Entity Name:	ODW Logistics Inc
Entity Title:	Not reported
Affiliation Address:	Not reported
Affiliation City:	Not reported
Affiliation State:	Not reported
Affiliation Country:	Not reported
Affiliation Zip:	Not reported
Affiliation Phone:	,
Affiliation Type Desc:	Legal Owner
Entity Name:	John Ness
Entity Title:	Not reported
Affiliation Address:	400 W. Nationwide Blvd., Suite 200
Affiliation City:	Columbus
Affiliation State:	OH
Affiliation Country:	United States
Affiliation Zip:	43215
Affiliation Phone:	(614) 549-5010,

A2 **TOYS R US #6583** **RCRA NonGen / NLR** **1024852154**
ENE **9930 ALABAMA ST** **CAL000411183**
< 1/8 **REDLANDS, CA 92374**
0.032 mi.
168 ft. **Site 1 of 2 in cluster A**

Relative:
Higher

Actual:
1226 ft.

RCRA NonGen / NLR:

Date Form Received by Agency:		20151019
Handler Name:	TOYS R US #6583	
Handler Address:		9930 ALABAMA ST
Handler City,State,Zip:		REDLANDS, CA 92374
EPA ID:		CAL000411183
Contact Name:		JOEL TENNENBERG
Contact Address:		1 GEOFFREY WAY
Contact City,State,Zip:		WAYNE, NJ 07470
Contact Telephone:		973-617-5741
Contact Fax:		973-617-4043
Contact Email:		JOEL.TENNENBERG@TOYSRUS.COM
Contact Title:		Not reported
EPA Region:		09
Land Type:		Not reported
Federal Waste Generator Description:		Not a generator, verified
Non-Notifier:		Not reported
Biennial Report Cycle:		Not reported
Accessibility:		Not reported
Active Site Indicator:		Handler Activities
State District Owner:		Not reported
State District:		Not reported
Mailing Address:		1 GEOFFREY WAY
Mailing City,State,Zip:		WAYNE, NJ 07470
Owner Name:		TOYS R US-DELAWARE INC

TOYS R US #6583 (Continued) **1024852154**

Owner Type:	Other
Operator Name:	JOEL TENNENBERG
Operator Type:	Other
Short-Term Generator Activity:	No
Importer Activity:	No
Mixed Waste Generator:	No
Transporter Activity:	No
Transfer Facility Activity:	No
Recycler Activity with Storage:	No
Small Quantity On-Site Burner Exemption:	No
Smelting Melting and Refining Furnace Exemption:	No
Underground Injection Control:	No
Off-Site Waste Receipt:	No
Universal Waste Indicator:	Yes
Universal Waste Destination Facility:	Yes
Federal Universal Waste:	No
Active Site Fed-Reg Treatment Storage and Disposal Facility:	Not reported
Active Site Converter Treatment storage and Disposal Facility:	Not reported
Active Site State-Reg Treatment Storage and Disposal Facility:	Not reported
Active Site State-Reg Handler:	---
Federal Facility Indicator:	Not reported
Hazardous Secondary Material Indicator:	N
Sub-Part K Indicator:	Not reported
Commercial TSD Indicator:	No
Treatment Storage and Disposal Type:	Not reported
2018 GPRA Permit Baseline:	Not on the Baseline
2018 GPRA Renewals Baseline:	Not on the Baseline
Permit Renewals Workload Universe:	Not reported
Permit Workload Universe:	Not reported
Permit Progress Universe:	Not reported
Post-Closure Workload Universe:	Not reported
Closure Workload Universe:	Not reported
202 GPRA Corrective Action Baseline:	No
Corrective Action Workload Universe:	No
Subject to Corrective Action Universe:	No
Non-TSDFs Where RCRA CA has Been Imposed Universe:	No
TSDFs Potentially Subject to CA Under 3004 (u)/(v) Universe:	No
TSDFs Only Subject to CA under Discretionary Auth Universe:	No
Corrective Action Priority Ranking:	No NCAPS ranking
Environmental Control Indicator:	No
Institutional Control Indicator:	No
Human Exposure Controls Indicator:	N/A
Groundwater Controls Indicator:	N/A
Operating TSDF Universe:	Not reported
Full Enforcement Universe:	Not reported
Significant Non-Complier Universe:	No
Unaddressed Significant Non-Complier Universe:	No
Addressed Significant Non-Complier Universe:	No
Significant Non-Complier With a Compliance Schedule Universe:	No
Financial Assurance Required:	Not reported
Handler Date of Last Change:	20180906
Recognized Trader-Importer:	No
Recognized Trader-Exporter:	No
Importer of Spent Lead Acid Batteries:	No
Exporter of Spent Lead Acid Batteries:	No
Recycler Activity Without Storage:	No
Manifest Broker:	No

TOYS R US #6583 (Continued) **1024852154**

Sub-Part P Indicator: No

Handler - Owner Operator:

Owner/Operator Indicator:	Owner
Owner/Operator Name:	TOYS R US-DELAWARE INC
Legal Status:	Other
Date Became Current:	Not reported
Date Ended Current:	Not reported
Owner/Operator Address:	1 GEOFFREY WAY
Owner/Operator City,State,Zip:	WAYNE, NJ 07470
Owner/Operator Telephone:	973-617-5741
Owner/Operator Telephone Ext:	Not reported
Owner/Operator Fax:	Not reported
Owner/Operator Email:	Not reported

Owner/Operator Indicator:	Operator
Owner/Operator Name:	JOEL TENNENBERG
Legal Status:	Other
Date Became Current:	Not reported
Date Ended Current:	Not reported
Owner/Operator Address:	1 GEOFFREY WAY
Owner/Operator City,State,Zip:	WAYNE, NJ 07470
Owner/Operator Telephone:	973-617-5741
Owner/Operator Telephone Ext:	Not reported
Owner/Operator Fax:	Not reported
Owner/Operator Email:	Not reported

Historic Generators:

Receive Date:	20151019
Handler Name: TOYS R US #6583	
Federal Waste Generator Description:	Not a generator, verified
State District Owner:	Not reported
Large Quantity Handler of Universal Waste:	No
Recognized Trader Importer:	No
Recognized Trader Exporter:	No
Spent Lead Acid Battery Importer:	No
Spent Lead Acid Battery Exporter:	No
Current Record:	Yes
Non Storage Recycler Activity:	Not reported
Electronic Manifest Broker:	Not reported

List of NAICS Codes and Descriptions:

NAICS Code:	44611
NAICS Description:	PHARMACIES AND DRUG STORES

Facility Has Received Notices of Violations:

Violations: No Violations Found

Evaluation Action Summary:

Evaluations: No Evaluations Found

A3 ENE < 1/8 0.032 mi. 168 ft. | **TOYS"R" US #6583**
9930 ALABAMA ST
REDLANDS, CA 92374 | **San Bern. Co. Permit** | **S113150785**
N/A

Site 2 of 2 in cluster A

Relative: Higher
Actual: 1226 ft.

San Bern. Co. Permit:

Name:	TOYS"R" US #6583
Address:	9930 ALABAMA ST
City,State,Zip:	REDLANDS, CA 92374
Region:	SAN BERNARDINO
Facility ID:	FA0017992
Owner:	Toys "R" Us-Delaware, Inc.
Permit Number:	PT0038868
Permit Category:	CONDITIONALLY EXEMPT SM QTY GENERATOR SPECIAL
Facility Status:	INACTIVE
Expiration Date:	08/31/2019

Name:	TOYS"R" US #6583
Address:	9930 ALABAMA ST
City,State,Zip:	REDLANDS, CA 92374
Region:	SAN BERNARDINO
Facility ID:	FA0017992
Owner:	Toys "R" Us-Delaware, Inc.
Permit Number:	PT0038867
Permit Category:	HAZMAT HANDLER GENERAL ACT.(NB)
Facility Status:	INACTIVE
Expiration Date:	08/31/2019

B4 SSE < 1/8 0.054 mi. 285 ft. | **JC PENNEY STORE #2849**
10000 ALABAMA ST
REDLANDS, CA 92374 | **RCRA NonGen / NLR** | **1024817762**
CAL000322583

Site 1 of 2 in cluster B

Relative: Higher
Actual: 1223 ft.

RCRA NonGen / NLR:

Date Form Received by Agency:	20070724
Handler Name:	JC PENNEY STORE #2849
Handler Address:	10000 ALABAMA ST
Handler City,State,Zip:	REDLANDS, CA 92374-2062
EPA ID:	CAL000322583
Contact Name:	STEVE GREEN
Contact Address:	6501 LEGACY DRIVE
Contact City,State,Zip:	PLANO, TX 75024
Contact Telephone:	972-431-3177
Contact Fax:	972-531-3177
Contact Email:	SGREE4@JCP.COM
Contact Title:	Not reported
EPA Region:	09
Land Type:	Not reported
Federal Waste Generator Description:	Not a generator, verified
Non-Notifier:	Not reported
Biennial Report Cycle:	Not reported
Accessibility:	Not reported
Active Site Indicator:	Handler Activities
State District Owner:	Not reported
State District:	Not reported
Mailing Address:	6501 LEGACY DR
Mailing City,State,Zip:	PLANO, TX 75024-3612
Owner Name:	JCPENNEY COSTA COMM COLLEGE DIST

JC PENNEY STORE #2849 (Continued) **1024817762**

Owner Type:	Other
Operator Name:	STEVE GREEN
Operator Type:	Other
Short-Term Generator Activity:	No
Importer Activity:	No
Mixed Waste Generator:	No
Transporter Activity:	No
Transfer Facility Activity:	No
Recycler Activity with Storage:	No
Small Quantity On-Site Burner Exemption:	No
Smelting Melting and Refining Furnace Exemption:	No
Underground Injection Control:	No
Off-Site Waste Receipt:	No
Universal Waste Indicator:	Yes
Universal Waste Destination Facility:	Yes
Federal Universal Waste:	No
Active Site Fed-Reg Treatment Storage and Disposal Facility:	Not reported
Active Site Converter Treatment storage and Disposal Facility:	Not reported
Active Site State-Reg Treatment Storage and Disposal Facility:	Not reported
Active Site State-Reg Handler:	---
Federal Facility Indicator:	Not reported
Hazardous Secondary Material Indicator:	N
Sub-Part K Indicator:	Not reported
Commercial TSD Indicator:	No
Treatment Storage and Disposal Type:	Not reported
2018 GPRA Permit Baseline:	Not on the Baseline
2018 GPRA Renewals Baseline:	Not on the Baseline
Permit Renewals Workload Universe:	Not reported
Permit Workload Universe:	Not reported
Permit Progress Universe:	Not reported
Post-Closure Workload Universe:	Not reported
Closure Workload Universe:	Not reported
202 GPRA Corrective Action Baseline:	No
Corrective Action Workload Universe:	No
Subject to Corrective Action Universe:	No
Non-TSDFs Where RCRA CA has Been Imposed Universe:	No
TSDFs Potentially Subject to CA Under 3004 (u)/(v) Universe:	No
TSDFs Only Subject to CA under Discretionary Auth Universe:	No
Corrective Action Priority Ranking:	No NCAPS ranking
Environmental Control Indicator:	No
Institutional Control Indicator:	No
Human Exposure Controls Indicator:	N/A
Groundwater Controls Indicator:	N/A
Operating TSDF Universe:	Not reported
Full Enforcement Universe:	Not reported
Significant Non-Complier Universe:	No
Unaddressed Significant Non-Complier Universe:	No
Addressed Significant Non-Complier Universe:	No
Significant Non-Complier With a Compliance Schedule Universe:	No
Financial Assurance Required:	Not reported
Handler Date of Last Change:	20180905
Recognized Trader-Importer:	No
Recognized Trader-Exporter:	No
Importer of Spent Lead Acid Batteries:	No
Exporter of Spent Lead Acid Batteries:	No
Recycler Activity Without Storage:	No
Manifest Broker:	No

JC PENNEY STORE #2849 (Continued) **1024817762**

Sub-Part P Indicator: No

Handler - Owner Operator:

Owner/Operator Indicator:	Owner
Owner/Operator Name:	JCPENNEY COSTA COMM COLLEGE DIST
Legal Status:	Other
Date Became Current:	Not reported
Date Ended Current:	Not reported
Owner/Operator Address:	6501 LEGACY DR
Owner/Operator City,State,Zip:	PLANO, TX 75024-3612
Owner/Operator Telephone:	972-431-3177
Owner/Operator Telephone Ext:	Not reported
Owner/Operator Fax:	Not reported
Owner/Operator Email:	Not reported

Owner/Operator Indicator:	Operator
Owner/Operator Name:	STEVE GREEN
Legal Status:	Other
Date Became Current:	Not reported
Date Ended Current:	Not reported
Owner/Operator Address:	6501 LEGACY DRIVE
Owner/Operator City,State,Zip:	PLANO, TX 75024
Owner/Operator Telephone:	972-431-3177
Owner/Operator Telephone Ext:	Not reported
Owner/Operator Fax:	Not reported
Owner/Operator Email:	Not reported

Historic Generators:

Receive Date:	20070724
Handler Name: JC PENNEY STORE #2849	
Federal Waste Generator Description:	Not a generator, verified
State District Owner:	Not reported
Large Quantity Handler of Universal Waste:	No
Recognized Trader Importer:	No
Recognized Trader Exporter:	No
Spent Lead Acid Battery Importer:	No
Spent Lead Acid Battery Exporter:	No
Current Record:	Yes
Non Storage Recycler Activity:	Not reported
Electronic Manifest Broker:	Not reported

List of NAICS Codes and Descriptions:

NAICS Code:	45211
NAICS Description:	DEPARTMENT STORES

Facility Has Received Notices of Violations:

Violations: No Violations Found

Evaluation Action Summary:

Evaluations: No Evaluations Found

B5 SSE < 1/8 0.054 mi. 285 ft. | **J.C. PENNEY #2849-8**
10000 ALABAMA ST
REDLANDS, CA 92374

Site 2 of 2 in cluster B | **CERS HAZ WASTE**
San Bern. Co. Permit
CERS | **S108087287**
N/A

Relative: Higher

Actual: 1223 ft.

CERS HAZ WASTE:

Name:	J.C. PENNEY #2849-8
Address:	10000 ALABAMA ST
City,State,Zip:	REDLANDS, CA 92374
Site ID:	39046
CERS ID:	10051465
CERS Description:	Hazardous Waste Generator

San Bern. Co. Permit:

Name:	J.C. PENNEY #2849-8
Address:	10000 ALABAMA ST
City,State,Zip:	REDLANDS, CA 92374
Region:	SAN BERNARDINO
Facility ID:	FA0010580
Owner:	JC Penney Corp.
Permit Number:	PT0018011
Permit Category:	HAZARDOUS MATERIALS 1-3 CHEMICALS
Facility Status:	ACTIVE
Expiration Date:	09/30/2022

Name:	J.C. PENNEY #2849-8
Address:	10000 ALABAMA ST
City,State,Zip:	REDLANDS, CA 92374
Region:	SAN BERNARDINO
Facility ID:	FA0010580
Owner:	JC Penney Corp.
Permit Number:	PT0036288
Permit Category:	SMALL QUANTITY GENERATOR
Facility Status:	ACTIVE
Expiration Date:	09/30/2022

CERS:

Name:	J.C. PENNEY #2849-8
Address:	10000 ALABAMA ST
City,State,Zip:	REDLANDS, CA 92374
Site ID:	39046
CERS ID:	10051465
CERS Description:	Chemical Storage Facilities

Evaluation:

Eval General Type:	Compliance Evaluation Inspection
Eval Date:	03-16-2017
Violations Found:	No
Eval Type:	Routine done by local agency
Eval Notes:	ROUTINE HANDLER INSPECTION FOR JCPENNEY #2849-8.
Eval Division:	San Bernardino County Fire Department
Eval Program:	HMRRP
Eval Source:	CERS,

Eval General Type:	Compliance Evaluation Inspection
Eval Date:	03-16-2017
Violations Found:	No
Eval Type:	Routine done by local agency

J.C. PENNEY #2849-8 (Continued) **S108087287**

Eval Notes:	ROUTINE HANDLER INSPECTION FOR JCPENNEY #2849-8.
Eval Division:	San Bernardino County Fire Department
Eval Program:	HW
Eval Source:	CERS,
Eval General Type:	Compliance Evaluation Inspection
Eval Date:	11-26-2014
Violations Found:	No
Eval Type:	Routine done by local agency
Eval Notes:	ROUTINE INSPECTION/ WAITED FOR MANAGER.
Eval Division:	San Bernardino County Fire Department
Eval Program:	HMRRP
Eval Source:	CERS,
Eval General Type:	Compliance Evaluation Inspection
Eval Date:	02-12-2020
Violations Found:	No
Eval Type:	Routine done by local agency
Eval Notes:	Not reported
Eval Division:	San Bernardino County Fire Department
Eval Program:	HMRRP
Eval Source:	CERS,
Eval General Type:	Compliance Evaluation Inspection
Eval Date:	02-12-2020
Violations Found:	No
Eval Type:	Routine done by local agency
Eval Notes:	Not reported
Eval Division:	San Bernardino County Fire Department
Eval Program:	HW
Eval Source:	CERS,

Coordinates:

Site ID:	39046
Facility Name:	J.C. PENNEY #2849-8
Env Int Type Code:	HWG
Program ID:	10051465
Coord Name:	Not reported
Ref Point Type Desc:	Unknown,
Latitude:	34.072102
Longitude:	-117.212486

Affiliation:

Affiliation Type Desc:	Environmental Contact
Entity Name:	PSI
Entity Title:	Not reported
Affiliation Address:	4703 TIDEWATER AVENUE, STE B
Affiliation City:	OAKLAND
Affiliation State:	CA
Affiliation Country:	Not reported
Affiliation Zip:	94601
Affiliation Phone:	,
Affiliation Type Desc:	CUPA District
Entity Name:	San Bernardino County Fire
Entity Title:	Not reported

J.C. PENNEY #2849-8 (Continued) **S108087287**

Affiliation Address:	620 South E Street
Affiliation City:	San Bernardino
Affiliation State:	CA
Affiliation Country:	Not reported
Affiliation Zip:	92415-0153
Affiliation Phone:	(909) 386-8401,
Affiliation Type Desc:	Document Preparer
Entity Name:	Frank Poss, PSI
Entity Title:	Not reported
Affiliation Address:	Not reported
Affiliation City:	Not reported
Affiliation State:	Not reported
Affiliation Country:	Not reported
Affiliation Zip:	Not reported
Affiliation Phone:	,
Affiliation Type Desc:	Identification Signer
Entity Name:	SCOTT SMITH, JC PENNEY
Entity Title:	Corp. Environmental Health & Safety Manager
Affiliation Address:	Not reported
Affiliation City:	Not reported
Affiliation State:	Not reported
Affiliation Country:	Not reported
Affiliation Zip:	Not reported
Affiliation Phone:	,
Affiliation Type Desc:	Operator
Entity Name:	John Noriega (Store Manager)
Entity Title:	Not reported
Affiliation Address:	Not reported
Affiliation City:	Not reported
Affiliation State:	Not reported
Affiliation Country:	Not reported
Affiliation Zip:	Not reported
Affiliation Phone:	(909) 335-8111,
Affiliation Type Desc:	Parent Corporation
Entity Name:	JC Penney
Entity Title:	Not reported
Affiliation Address:	Not reported
Affiliation City:	Not reported
Affiliation State:	Not reported
Affiliation Country:	Not reported
Affiliation Zip:	Not reported
Affiliation Phone:	,
Affiliation Type Desc:	Facility Mailing Address
Entity Name:	Mailing Address
Entity Title:	Not reported
Affiliation Address:	4703 Tidewater Avenue, Suite B
Affiliation City:	Oakland
Affiliation State:	CA
Affiliation Country:	Not reported
Affiliation Zip:	94601
Affiliation Phone:	,

J.C. PENNEY #2849-8 (Continued) **S108087287**

Affiliation Type Desc:	Legal Owner
Entity Name:	Penney OpCo, LLC #2849
Entity Title:	Not reported
Affiliation Address:	PO BOX 10001
Affiliation City:	DALLAS
Affiliation State:	TX
Affiliation Country:	United States
Affiliation Zip:	75301
Affiliation Phone:	(972) 431-1000,

C6
SE
< 1/8
0.098 mi.
520 ft.

CHILI'S GRILL & BAR
10020 ALABAMA ST
REDLANDS, CA 92374

San Bern. Co. Permit **S108724323**
N/A

Site 1 of 4 in cluster C

Relative:
Higher

Actual:
1231 ft.

San Bern. Co. Permit:

Name:	CHILI'S GRILL & BAR
Address:	10020 ALABAMA ST
City,State,Zip:	REDLANDS, CA 92374
Region:	SAN BERNARDINO
Facility ID:	FA0011099
Owner:	BRINKER RESTAURANT CORP
Permit Number:	PT0019177
Permit Category:	BULK CO2 AT RETAIL FOOD FACILITIES
Facility Status:	INACTIVE
Expiration Date:	05/31/2010

D7
WNW
< 1/8
0.102 mi.
537 ft.

BMW OF NORTH AMERICA LLC
27081 ALMOND AVE
REDLANDS, CA 92374

RCRA NonGen / NLR **1024845091**
CAL000397858

Site 1 of 2 in cluster D

Relative:
Lower

Actual:
1205 ft.

RCRA NonGen / NLR:

Date Form Received by Agency:	20140613
Handler Name:	BMW OF NORTH AMERICA LLC
Handler Address:	27081 ALMOND AVE
Handler City,State,Zip:	REDLANDS, CA 92374
EPA ID:	CAL000397858
Contact Name:	JERRY DINET
Contact Address:	27081 ALMOND AVE
Contact City,State,Zip:	REDLANDS, CA 92374
Contact Telephone:	909-801-3063
Contact Fax:	Not reported
Contact Email:	JERRY.DINET@BMWNA.COM
Contact Title:	Not reported
EPA Region:	09
Land Type:	Not reported
Federal Waste Generator Description:	Not a generator, verified
Non-Notifier:	Not reported
Biennial Report Cycle:	Not reported
Accessibility:	Not reported
Active Site Indicator:	Handler Activities
State District Owner:	Not reported

BMW OF NORTH AMERICA LLC (Continued) **1024845091**

State District:	Not reported
Mailing Address:	27081 ALMOND AVE
Mailing City,State,Zip:	REDLANDS, CA 92374
Owner Name:	BMW OF NORTH AMERICA LLC
Owner Type:	Other
Operator Name:	JERRY DINET
Operator Type:	Other
Short-Term Generator Activity:	No
Importer Activity:	No
Mixed Waste Generator:	No
Transporter Activity:	No
Transfer Facility Activity:	No
Recycler Activity with Storage:	No
Small Quantity On-Site Burner Exemption:	No
Smelting Melting and Refining Furnace Exemption:	No
Underground Injection Control:	No
Off-Site Waste Receipt:	No
Universal Waste Indicator:	Yes
Universal Waste Destination Facility:	Yes
Federal Universal Waste:	No
Active Site Fed-Reg Treatment Storage and Disposal Facility:	Not reported
Active Site Converter Treatment storage and Disposal Facility:	Not reported
Active Site State-Reg Treatment Storage and Disposal Facility:	Not reported
Active Site State-Reg Handler:	---
Federal Facility Indicator:	Not reported
Hazardous Secondary Material Indicator:	N
Sub-Part K Indicator:	Not reported
Commercial TSD Indicator:	No
Treatment Storage and Disposal Type:	Not reported
2018 GPRA Permit Baseline:	Not on the Baseline
2018 GPRA Renewals Baseline:	Not on the Baseline
Permit Renewals Workload Universe:	Not reported
Permit Workload Universe:	Not reported
Permit Progress Universe:	Not reported
Post-Closure Workload Universe:	Not reported
Closure Workload Universe:	Not reported
202 GPRA Corrective Action Baseline:	No
Corrective Action Workload Universe:	No
Subject to Corrective Action Universe:	No
Non-TSDFs Where RCRA CA has Been Imposed Universe:	No
TSDFs Potentially Subject to CA Under 3004 (u)/(v) Universe:	No
TSDFs Only Subject to CA under Discretionary Auth Universe:	No
Corrective Action Priority Ranking:	No NCAPS ranking
Environmental Control Indicator:	No
Institutional Control Indicator:	No
Human Exposure Controls Indicator:	N/A
Groundwater Controls Indicator:	N/A
Operating TSDF Universe:	Not reported
Full Enforcement Universe:	Not reported
Significant Non-Complier Universe:	No
Unaddressed Significant Non-Complier Universe:	No
Addressed Significant Non-Complier Universe:	No
Significant Non-Complier With a Compliance Schedule Universe:	No
Financial Assurance Required:	Not reported
Handler Date of Last Change:	20180906
Recognized Trader-Importer:	No
Recognized Trader-Exporter:	No

BMW OF NORTH AMERICA LLC (Continued) **1024845091**

Importer of Spent Lead Acid Batteries:	No
Exporter of Spent Lead Acid Batteries:	No
Recycler Activity Without Storage:	No
Manifest Broker:	No
Sub-Part P Indicator:	No

Handler - Owner Operator:

Owner/Operator Indicator:	Operator
Owner/Operator Name:	JERRY DINET
Legal Status:	Other
Date Became Current:	Not reported
Date Ended Current:	Not reported
Owner/Operator Address:	27081 ALMOND AVE
Owner/Operator City,State,Zip:	REDLANDS, CA 92374
Owner/Operator Telephone:	909-801-3063
Owner/Operator Telephone Ext:	Not reported
Owner/Operator Fax:	Not reported
Owner/Operator Email:	Not reported

Owner/Operator Indicator:	Owner
Owner/Operator Name:	BMW OF NORTH AMERICA LLC
Legal Status:	Other
Date Became Current:	Not reported
Date Ended Current:	Not reported
Owner/Operator Address:	300 CHESTNUT RIDGE RD
Owner/Operator City,State,Zip:	WOODCLIFF LAKE, NJ 07677-7739
Owner/Operator Telephone:	201-307-4000
Owner/Operator Telephone Ext:	Not reported
Owner/Operator Fax:	Not reported
Owner/Operator Email:	Not reported

Historic Generators:

Receive Date:	20140613
Handler Name:	BMW OF NORTH AMERICA LLC
Federal Waste Generator Description:	Not a generator, verified
State District Owner:	Not reported
Large Quantity Handler of Universal Waste:	No
Recognized Trader Importer:	No
Recognized Trader Exporter:	No
Spent Lead Acid Battery Importer:	No
Spent Lead Acid Battery Exporter:	No
Current Record:	Yes
Non Storage Recycler Activity:	Not reported
Electronic Manifest Broker:	Not reported

List of NAICS Codes and Descriptions:

NAICS Code:	42111
NAICS Description:	AUTOMOBILE AND OTHER MOTOR VEHICLE WHOLESALERS

Facility Has Received Notices of Violations:

Violations:	No Violations Found

Evaluation Action Summary:

Evaluations:	No Evaluations Found

D8 WNW < 1/8 0.102 mi. 537 ft. | **BMW OF NORTH AMERICA**
27081 ALMOND AVE
REDLANDS, CA 92374 | **CERS HAZ WASTE**
San Bern. Co. Permit
CERS | **S112956796**
N/A

Site 2 of 2 in cluster D

Relative: Lower

Actual: 1205 ft.

CERS HAZ WASTE:

Name:	BMW OF NORTH AMERICA
Address:	27081 ALMOND AVE
City,State,Zip:	REDLANDS, CA 92374
Site ID:	12807
CERS ID:	10504504
CERS Description:	Hazardous Waste Generator

San Bern. Co. Permit:

Name:	BMW OF NORTH AMERICA
Address:	27081 ALMOND AVE
City,State,Zip:	REDLANDS, CA 92374
Region:	SAN BERNARDINO
Facility ID:	FA0015548
Owner:	BMW of North America, LLC
Permit Number:	PT0034084
Permit Category:	CONDITIONALLY EXEMPT SM QTY GENERATOR
Facility Status:	ACTIVE
Expiration Date:	08/31/2022

Name:	BMW OF NORTH AMERICA
Address:	27081 ALMOND AVE
City,State,Zip:	REDLANDS, CA 92374
Region:	SAN BERNARDINO
Facility ID:	FA0015548
Owner:	BMW of North America, LLC
Permit Number:	PT0034085
Permit Category:	HAZARDOUS MATERIALS 1-3 CHEMICALS
Facility Status:	ACTIVE
Expiration Date:	08/31/2022

CERS:

Name:	BMW OF NORTH AMERICA
Address:	27081 ALMOND AVE
City,State,Zip:	REDLANDS, CA 92374
Site ID:	12807
CERS ID:	10504504
CERS Description:	Chemical Storage Facilities

Evaluation:

Eval General Type:	Compliance Evaluation Inspection
Eval Date:	11-20-2014
Violations Found:	No
Eval Type:	Routine done by local agency
Eval Notes:	ROUTINE INSPECTION
Eval Division:	San Bernardino County Fire Department
Eval Program:	HW
Eval Source:	CERS,

Eval General Type:	Compliance Evaluation Inspection
Eval Date:	11-24-2020
Violations Found:	No
Eval Type:	Routine done by local agency

BMW OF NORTH AMERICA (Continued) **S112956796**

Eval Notes:	Not reported
Eval Division:	San Bernardino County Fire Department
Eval Program:	HMRRP
Eval Source:	CERS,
Eval General Type:	Compliance Evaluation Inspection
Eval Date:	11-24-2020
Violations Found:	No
Eval Type:	Routine done by local agency
Eval Notes:	Not reported
Eval Division:	San Bernardino County Fire Department
Eval Program:	HW
Eval Source:	CERS,
Eval General Type:	Compliance Evaluation Inspection
Eval Date:	12-04-2017
Violations Found:	No
Eval Type:	Routine done by local agency
Eval Notes:	Not reported
Eval Division:	San Bernardino County Fire Department
Eval Program:	HMRRP
Eval Source:	CERS,
Eval General Type:	Compliance Evaluation Inspection
Eval Date:	12-04-2017
Violations Found:	No
Eval Type:	Routine done by local agency
Eval Notes:	Not reported
Eval Division:	San Bernardino County Fire Department
Eval Program:	HW
Eval Source:	CERS,
Eval General Type:	Compliance Evaluation Inspection
Eval Date:	11-20-2014
Violations Found:	No
Eval Type:	Routine done by local agency
Eval Notes:	ROUTINE INSPECTION
Eval Division:	San Bernardino County Fire Department
Eval Program:	HMRRP
Eval Source:	CERS,

Coordinates:

Site ID:	12807
Facility Name:	BMW of North America
Env Int Type Code:	HWG
Program ID:	10504504
Coord Name:	Not reported
Ref Point Type Desc:	Center of a facility or station.,
Latitude:	34.072990
Longitude:	-117.214180

Affiliation:

Affiliation Type Desc:	CUPA District
Entity Name:	San Bernardino County Fire
Entity Title:	Not reported
Affiliation Address:	620 South E Street

BMW OF NORTH AMERICA (Continued) **S112956796**

Affiliation City:	San Bernardino
Affiliation State:	CA
Affiliation Country:	Not reported
Affiliation Zip:	92415-0153
Affiliation Phone:	(909) 386-8401,

Affiliation Type Desc:	Parent Corporation
Entity Name:	BMW Manufacturing Co. LLC
Entity Title:	Not reported
Affiliation Address:	Not reported
Affiliation City:	Not reported
Affiliation State:	Not reported
Affiliation Country:	Not reported
Affiliation Zip:	Not reported
Affiliation Phone:	,

Affiliation Type Desc:	Property Owner
Entity Name:	Prologis
Entity Title:	Not reported
Affiliation Address:	2817 E. Cedar St. #200
Affiliation City:	Ontario
Affiliation State:	CA
Affiliation Country:	United States
Affiliation Zip:	91761
Affiliation Phone:	(909) 673-8730,

Affiliation Type Desc:	Document Preparer
Entity Name:	Paul Sheehan
Entity Title:	Not reported
Affiliation Address:	Not reported
Affiliation City:	Not reported
Affiliation State:	Not reported
Affiliation Country:	Not reported
Affiliation Zip:	Not reported
Affiliation Phone:	,

Affiliation Type Desc:	Environmental Contact
Entity Name:	Nate Cabeza
Entity Title:	Not reported
Affiliation Address:	27081 Almond Avenue
Affiliation City:	Redlands
Affiliation State:	CA
Affiliation Country:	Not reported
Affiliation Zip:	92374
Affiliation Phone:	,

Affiliation Type Desc:	Facility Mailing Address
Entity Name:	Mailing Address
Entity Title:	Not reported
Affiliation Address:	27081 Almond Avenue
Affiliation City:	Redlands
Affiliation State:	CA
Affiliation Country:	Not reported
Affiliation Zip:	92374
Affiliation Phone:	,

Affiliation Type Desc:	Identification Signer

BMW OF NORTH AMERICA (Continued) **S112956796**

Entity Name:	Paul Sheehan
Entity Title:	Western Regional Facilities Manager
Affiliation Address:	Not reported
Affiliation City:	Not reported
Affiliation State:	Not reported
Affiliation Country:	Not reported
Affiliation Zip:	Not reported
Affiliation Phone:	,

Affiliation Type Desc:	Legal Owner
Entity Name:	BMW of North America, LLC
Entity Title:	Not reported
Affiliation Address:	300 Chestnut Ridge Road
Affiliation City:	Woodcliff Lake
Affiliation State:	NJ
Affiliation Country:	United States
Affiliation Zip:	07675
Affiliation Phone:	(201) 307-4000,

Affiliation Type Desc:	Operator
Entity Name:	BMW of North America, LLC
Entity Title:	Not reported
Affiliation Address:	Not reported
Affiliation City:	Not reported
Affiliation State:	Not reported
Affiliation Country:	Not reported
Affiliation Zip:	Not reported
Affiliation Phone:	(909) 801-3075,

E9
East
< 1/8
0.112 mi.
594 ft.

COSMOPROF #87074
9946 ALABAMA ST
REDLANDS, CA 92374

Site 1 of 3 in cluster E

CERS HAZ WASTE
San Bern. Co. Permit
CERS
HWTS

S127609416
N/A

Relative:
Higher

Actual:
1233 ft.

CERS HAZ WASTE:

Name:	COSMOPROF #87074
Address:	9946 ALABAMA ST
City,State,Zip:	REDLANDS, CA 92374
Site ID:	592798
CERS ID:	10876951
CERS Description:	Hazardous Waste Generator

San Bern. Co. Permit:

Name:	COSMOPROF #87074
Address:	9946 ALABAMA ST
City,State,Zip:	REDLANDS, CA 92374
Region:	SAN BERNARDINO
Facility ID:	FA0018923
Owner:	SALLY HOLDINGS LLC
Permit Number:	PT0040854
Permit Category:	CONDITIONALLY EXEMPT SM QTY GENERATOR SPECIAL
Facility Status:	ACTIVE
Expiration Date:	10/31/2022

COSMOPROF #87074 (Continued) **S127609416**

CERS:

Name:	COSMOPROF #87074
Address:	9946 ALABAMA ST
City,State,Zip:	REDLANDS, CA 92374
Site ID:	592798
CERS ID:	10876951
CERS Description:	Chemical Storage Facilities

Affiliation:

Affiliation Type Desc:	CUPA District
Entity Name:	San Bernardino County Fire
Entity Title:	Not reported
Affiliation Address:	620 South E Street
Affiliation City:	San Bernardino
Affiliation State:	CA
Affiliation Country:	Not reported
Affiliation Zip:	92415-0153
Affiliation Phone:	(909) 386-8401,

Affiliation Type Desc:	Document Preparer
Entity Name:	Erin Deiotte, Agent for Sally Holdings LLC
Entity Title:	Not reported
Affiliation Address:	Not reported
Affiliation City:	Not reported
Affiliation State:	Not reported
Affiliation Country:	Not reported
Affiliation Zip:	Not reported
Affiliation Phone:	,

Affiliation Type Desc:	Identification Signer
Entity Name:	Erin Deiotte, Agent for Sally Holdings LLC
Entity Title:	Regulatory Compliance Specialist, Verisk 3E
Affiliation Address:	Not reported
Affiliation City:	Not reported
Affiliation State:	Not reported
Affiliation Country:	Not reported
Affiliation Zip:	Not reported
Affiliation Phone:	,

Affiliation Type Desc:	Facility Mailing Address
Entity Name:	Mailing Address
Entity Title:	Not reported
Affiliation Address:	3207 Grey Hawk Ct., Suite 200
Affiliation City:	Carlsbad
Affiliation State:	CA
Affiliation Country:	Not reported
Affiliation Zip:	92010
Affiliation Phone:	,

Affiliation Type Desc:	Legal Owner
Entity Name:	Sally Holdings LLC
Entity Title:	Not reported
Affiliation Address:	3001 Colorado Blvd.
Affiliation City:	Denton
Affiliation State:	TX
Affiliation Country:	United States
Affiliation Zip:	76210

COSMOPROF #87074 (Continued) **S127609416**

Affiliation Phone:	(940) 898-7500,

Affiliation Type Desc:	Environmental Contact
Entity Name:	DEBBIE MIDDLETON
Entity Title:	Not reported
Affiliation Address:	3001 Colorado Blvd.
Affiliation City:	Denton
Affiliation State:	TX
Affiliation Country:	Not reported
Affiliation Zip:	76210
Affiliation Phone:	,

Affiliation Type Desc:	Operator
Entity Name:	Beauty Systems Group LLC
Entity Title:	Not reported
Affiliation Address:	Not reported
Affiliation City:	Not reported
Affiliation State:	Not reported
Affiliation Country:	Not reported
Affiliation Zip:	Not reported
Affiliation Phone:	(940) 898-7500,

Affiliation Type Desc:	Parent Corporation
Entity Name:	Sally Holdings LLC
Entity Title:	Not reported
Affiliation Address:	Not reported
Affiliation City:	Not reported
Affiliation State:	Not reported
Affiliation Country:	Not reported
Affiliation Zip:	Not reported
Affiliation Phone:	,

HWTS:

Name:	COSMOPROF #87074
Address:	9946 ALABAMA ST
Address 2:	Not reported
City,State,Zip:	REDLANDS, CA 92734
EPA ID:	CAL000463593
Inactive Date:	Not reported
Create Date:	06/22/2021
Last Act Date:	06/22/2021
Mailing Name:	Not reported
Mailing Address:	3207 GREY HAWK CT STE 200
Mailing Address 2:	Not reported
Mailing City,State,Zip:	CARLSBAD, CA 920106664
Owner Name:	SALLY HOLDINGS LLC
Owner Address:	3001 COLORADO BLVD
Owner Address 2:	Not reported
Owner City,State,Zip:	DENTON, TX 76210
Contact Name:	DEBBIE MIDDLETON
Contact Address:	3001 COLORADO BLVD
Contact Address 2:	Not reported
City,State,Zip:	DENTON, TX 76210

NAICS:

EPA ID:	CAL000463593

COSMOPROF #87074 (Continued) **S127609416**

Create Date:	2021-06-22 09:56:06.463
NAICS Code:	453998
NAICS Description:	All Other Miscellaneous Store Retailers (except Tobacco Stores)
Issued EPA ID Date:	2021-06-22 09:56:06.45300
Inactive Date:	Not reported
Facility Name:	COSMOPROF #87074
Facility Address:	9946 ALABAMA ST
Facility Address 2:	Not reported
Facility City:	REDLANDS
Facility County:	Not reported
Facility State:	CA
Facility Zip:	92734

E10 East < 1/8 0.112 mi. 594 ft. **COSMOPROF #87074** **RCRA NonGen / NLR** **1026828597**
9946 ALABAMA ST **CAL000463593**
REDLANDS, CA 92734

Site 2 of 3 in cluster E

Relative: Higher
Actual: 1233 ft.

RCRA NonGen / NLR:

Date Form Received by Agency:		20210622
Handler Name:	COSMOPROF #87074	
Handler Address:		9946 ALABAMA ST
Handler City,State,Zip:		REDLANDS, CA 92734
EPA ID:		CAL000463593
Contact Name:		DEBBIE MIDDLETON
Contact Address:		3001 COLORADO BLVD
Contact City,State,Zip:		DENTON, TX 76210
Contact Telephone:		940-297-4964
Contact Fax:		Not reported
Contact Email:		DMIDDLETON@SALLEYBEAUTY.COM
Contact Title:		Not reported
EPA Region:		09
Land Type:		Not reported
Federal Waste Generator Description:		Not a generator, verified
Non-Notifier:		Not reported
Biennial Report Cycle:		Not reported
Accessibility:		Not reported
Active Site Indicator:		Not reported
State District Owner:		Not reported
State District:		Not reported
Mailing Address:		3207 GREY HAWK CT STE 200
Mailing City,State,Zip:		CARLSBAD, CA 92010-6664
Owner Name:		SALLY HOLDINGS LLC
Owner Type:		Other
Operator Name:		DEBBIE MIDDLETON
Operator Type:		Other
Short-Term Generator Activity:		No
Importer Activity:		No
Mixed Waste Generator:		No
Transporter Activity:		No
Transfer Facility Activity:		No
Recycler Activity with Storage:		No
Small Quantity On-Site Burner Exemption:		No
Smelting Melting and Refining Furnace Exemption:		No
Underground Injection Control:		No
Off-Site Waste Receipt:		No

COSMOPROF #87074 (Continued) **1026828597**

Universal Waste Indicator:	No
Universal Waste Destination Facility:	No
Federal Universal Waste:	No
Active Site Fed-Reg Treatment Storage and Disposal Facility:	Not reported
Active Site Converter Treatment storage and Disposal Facility:	Not reported
Active Site State-Reg Treatment Storage and Disposal Facility:	Not reported
Active Site State-Reg Handler:	---
Federal Facility Indicator:	Not reported
Hazardous Secondary Material Indicator:	N
Sub-Part K Indicator:	Not reported
Commercial TSD Indicator:	No
Treatment Storage and Disposal Type:	Not reported
2018 GPRA Permit Baseline:	Not on the Baseline
2018 GPRA Renewals Baseline:	Not on the Baseline
Permit Renewals Workload Universe:	Not reported
Permit Workload Universe:	Not reported
Permit Progress Universe:	Not reported
Post-Closure Workload Universe:	Not reported
Closure Workload Universe:	Not reported
202 GPRA Corrective Action Baseline:	No
Corrective Action Workload Universe:	No
Subject to Corrective Action Universe:	No
Non-TSDFs Where RCRA CA has Been Imposed Universe:	No
TSDFs Potentially Subject to CA Under 3004 (u)/(v) Universe:	No
TSDFs Only Subject to CA under Discretionary Auth Universe:	No
Corrective Action Priority Ranking:	No NCAPS ranking
Environmental Control Indicator:	No
Institutional Control Indicator:	No
Human Exposure Controls Indicator:	N/A
Groundwater Controls Indicator:	N/A
Operating TSDF Universe:	Not reported
Full Enforcement Universe:	Not reported
Significant Non-Complier Universe:	No
Unaddressed Significant Non-Complier Universe:	No
Addressed Significant Non-Complier Universe:	No
Significant Non-Complier With a Compliance Schedule Universe:	No
Financial Assurance Required:	Not reported
Handler Date of Last Change:	20210630
Recognized Trader-Importer:	No
Recognized Trader-Exporter:	No
Importer of Spent Lead Acid Batteries:	No
Exporter of Spent Lead Acid Batteries:	No
Recycler Activity Without Storage:	No
Manifest Broker:	No
Sub-Part P Indicator:	No

Handler - Owner Operator:

Owner/Operator Indicator:	Owner
Owner/Operator Name:	SALLY HOLDINGS LLC
Legal Status:	Other
Date Became Current:	Not reported
Date Ended Current:	Not reported
Owner/Operator Address:	3001 COLORADO BLVD
Owner/Operator City,State,Zip:	DENTON, TX 76210
Owner/Operator Telephone:	940-898-7500
Owner/Operator Telephone Ext:	Not reported

COSMOPROF #87074 (Continued) **1026828597**

Owner/Operator Fax:	Not reported
Owner/Operator Email:	Not reported
Owner/Operator Indicator:	Operator
Owner/Operator Name:	DEBBIE MIDDLETON
Legal Status:	Other
Date Became Current:	Not reported
Date Ended Current:	Not reported
Owner/Operator Address:	3001 COLORADO BLVD
Owner/Operator City,State,Zip:	DENTON, TX 76210
Owner/Operator Telephone:	940-297-4964
Owner/Operator Telephone Ext:	Not reported
Owner/Operator Fax:	Not reported
Owner/Operator Email:	Not reported

Historic Generators:

Receive Date:	20210622
Handler Name: COSMOPROF #87074	
Federal Waste Generator Description:	Not a generator, verified
State District Owner:	Not reported
Large Quantity Handler of Universal Waste:	No
Recognized Trader Importer:	No
Recognized Trader Exporter:	No
Spent Lead Acid Battery Importer:	No
Spent Lead Acid Battery Exporter:	No
Current Record:	Yes
Non Storage Recycler Activity:	No
Electronic Manifest Broker:	No

List of NAICS Codes and Descriptions:

NAICS Code:	453998
NAICS Description:	ALL OTHER MISCELLANEOUS STORE RETAILERS (EXCEPT TOBACCO STORES)

Facility Has Received Notices of Violations:

Violations:	No Violations Found

Evaluation Action Summary:

Evaluations:	No Evaluations Found

E11
East
< 1/8
0.112 mi.
594 ft.

AARON BROTHERS #0311 **RCRA NonGen / NLR** **1024850194**
9950 ALABAMA ST **CAL000407541**
REDLANDS, CA 92374

Site 3 of 3 in cluster E

Relative:
Higher

Actual:
1233 ft.

RCRA NonGen / NLR:

Date Form Received by Agency:	20150605
Handler Name: AARON BROTHERS #0311	
Handler Address:	9950 ALABAMA ST
Handler City,State,Zip:	REDLANDS, CA 92374
EPA ID:	CAL000407541
Contact Name:	RYAN DRAPER
Contact Address:	8000 BENT BRANCH DR
Contact City,State,Zip:	IRVING, TX 75063
Contact Telephone:	972-409-5786

AARON BROTHERS #0311 (Continued) **1024850194**

Contact Fax:	Not reported
Contact Email:	DRAPERR@MICHAELS.COM
Contact Title:	Not reported
EPA Region:	09
Land Type:	Not reported
Federal Waste Generator Description:	Not a generator, verified
Non-Notifier:	Not reported
Biennial Report Cycle:	Not reported
Accessibility:	Not reported
Active Site Indicator:	Handler Activities
State District Owner:	Not reported
State District:	Not reported
Mailing Address:	8000 BENT BRANCH DR
Mailing City,State,Zip:	IRVING, TX 75063
Owner Name:	MICHAELS INC
Owner Type:	Other
Operator Name:	RYAN DRAPER
Operator Type:	Other
Short-Term Generator Activity:	No
Importer Activity:	No
Mixed Waste Generator:	No
Transporter Activity:	No
Transfer Facility Activity:	No
Recycler Activity with Storage:	No
Small Quantity On-Site Burner Exemption:	No
Smelting Melting and Refining Furnace Exemption:	No
Underground Injection Control:	No
Off-Site Waste Receipt:	No
Universal Waste Indicator:	Yes
Universal Waste Destination Facility:	Yes
Federal Universal Waste:	No
Active Site Fed-Reg Treatment Storage and Disposal Facility:	Not reported
Active Site Converter Treatment storage and Disposal Facility:	Not reported
Active Site State-Reg Treatment Storage and Disposal Facility:	Not reported
Active Site State-Reg Handler:	---
Federal Facility Indicator:	Not reported
Hazardous Secondary Material Indicator:	N
Sub-Part K Indicator:	Not reported
Commercial TSD Indicator:	No
Treatment Storage and Disposal Type:	Not reported
2018 GPRA Permit Baseline:	Not on the Baseline
2018 GPRA Renewals Baseline:	Not on the Baseline
Permit Renewals Workload Universe:	Not reported
Permit Workload Universe:	Not reported
Permit Progress Universe:	Not reported
Post-Closure Workload Universe:	Not reported
Closure Workload Universe:	Not reported
202 GPRA Corrective Action Baseline:	No
Corrective Action Workload Universe:	No
Subject to Corrective Action Universe:	No
Non-TSDFs Where RCRA CA has Been Imposed Universe:	No
TSDFs Potentially Subject to CA Under 3004 (u)/(v) Universe:	No
TSDFs Only Subject to CA under Discretionary Auth Universe:	No
Corrective Action Priority Ranking:	No NCAPS ranking
Environmental Control Indicator:	No
Institutional Control Indicator:	No
Human Exposure Controls Indicator:	N/A

AARON BROTHERS #0311 (Continued) **1024850194**

Groundwater Controls Indicator:	N/A
Operating TSDF Universe:	Not reported
Full Enforcement Universe:	Not reported
Significant Non-Complier Universe:	No
Unaddressed Significant Non-Complier Universe:	No
Addressed Significant Non-Complier Universe:	No
Significant Non-Complier With a Compliance Schedule Universe:	No
Financial Assurance Required:	Not reported
Handler Date of Last Change:	20180906
Recognized Trader-Importer:	No
Recognized Trader-Exporter:	No
Importer of Spent Lead Acid Batteries:	No
Exporter of Spent Lead Acid Batteries:	No
Recycler Activity Without Storage:	No
Manifest Broker:	No
Sub-Part P Indicator:	No

Handler - Owner Operator:

Owner/Operator Indicator:	Owner
Owner/Operator Name:	MICHAELS INC
Legal Status:	Other
Date Became Current:	Not reported
Date Ended Current:	Not reported
Owner/Operator Address:	8000 BENT BRANCH DR
Owner/Operator City,State,Zip:	IRVING, TX 75063
Owner/Operator Telephone:	972-409-5786
Owner/Operator Telephone Ext:	Not reported
Owner/Operator Fax:	Not reported
Owner/Operator Email:	Not reported

Owner/Operator Indicator:	Operator
Owner/Operator Name:	RYAN DRAPER
Legal Status:	Other
Date Became Current:	Not reported
Date Ended Current:	Not reported
Owner/Operator Address:	8000 BENT BRANCH DR
Owner/Operator City,State,Zip:	IRVING, TX 75063
Owner/Operator Telephone:	972-409-5786
Owner/Operator Telephone Ext:	Not reported
Owner/Operator Fax:	Not reported
Owner/Operator Email:	Not reported

Historic Generators:

Receive Date:	20150605
Handler Name: AARON BROTHERS #0311	
Federal Waste Generator Description:	Not a generator, verified
State District Owner:	Not reported
Large Quantity Handler of Universal Waste:	No
Recognized Trader Importer:	No
Recognized Trader Exporter:	No
Spent Lead Acid Battery Importer:	No
Spent Lead Acid Battery Exporter:	No
Current Record:	Yes
Non Storage Recycler Activity:	Not reported
Electronic Manifest Broker:	Not reported

AARON BROTHERS #0311 (Continued) **1024850194**

List of NAICS Codes and Descriptions:

NAICS Code:	453998
NAICS Description:	ALL OTHER MISCELLANEOUS STORE RETAILERS (EXCEPT TOBACCO STORES)

Facility Has Received Notices of Violations:

Violations:	No Violations Found

Evaluation Action Summary:

Evaluations:	No Evaluations Found

C12 **CHAVES GROVE WINDMACHINE** **HIST UST** **U001575391**
SE **10917 ALABAMA ST** **N/A**
1/8-1/4 **REDLANDS, CA 92373**
0.136 mi.
720 ft. **Site 2 of 4 in cluster C**

Relative:
Higher

Actual:
1235 ft.

HIST UST:

Name:	CHAVES GROVE WINDMACHINE
Address:	10917 ALABAMA ST
City,State,Zip:	REDLANDS, CA 92373
File Number:	0002A00C
URL:	http://geotracker.waterboards.ca.gov/ustpdfs/pdf/0002A00C.pdf
Region:	STATE
Facility ID:	00000046712
Facility Type:	Other
Other Type:	Not reported
Contact Name:	J.J. RAMIREZ
Telephone:	7147925934
Owner Name:	J.J. RAMIREZ
Owner Address:	P.O. BOX 205
Owner City,St,Zip:	BRYN MAWR, CA 92318
Total Tanks:	0001
Tank Num:	001
Container Num:	4
Year Installed:	Not reported
Tank Capacity:	00000280
Tank Used for:	PRODUCT
Type of Fuel:	REGULAR
Container Construction Thickness:	Not reported
Leak Detection:	None
Tank Num:	001
Container Num:	4
Year Installed:	Not reported
Tank Capacity:	00000280
Tank Used for:	PRODUCT
Type of Fuel:	REGULAR
Container Construction Thickness:	Not reported
Leak Detection:	None

Click here for Geo Tracker PDF:

C13 SE 1/8-1/4 0.136 mi. 720 ft. | **CHAVES GROVE WIND MACHINE**
10917 ALABAMA ST
REDLANDS, CA 92373 | **San Bern. Co. Permit** | **U003784942**
N/A

Site 3 of 4 in cluster C

Relative: Higher

Actual: 1235 ft.

San Bern. Co. Permit:

Name:	CHAVES GROVE WIND MACHINE
Address:	10917 ALABAMA ST
City,State,Zip:	REDLANDS, CA 92373
Region:	SAN BERNARDINO
Facility ID:	FA0000380
Owner:	RAMIREZ, JM FAMILY TRUST
Permit Number:	PT0003185
Permit Category:	HAZMAT HANDLER, UST ONLY - PER YEAR
Facility Status:	INACTIVE
Expiration Date:	05/31/1990

Name:	CHAVES GROVE WIND MACHINE
Address:	10917 ALABAMA ST
City,State,Zip:	REDLANDS, CA 92373
Region:	SAN BERNARDINO
Facility ID:	FA0000380
Owner:	RAMIREZ, JM FAMILY TRUST
Permit Number:	PT0011363
Permit Category:	REGULAR UST ANNUAL INSPECTION (PER TANK)
Facility Status:	INACTIVE
Expiration Date:	05/31/1989

C14 SE 1/8-1/4 0.136 mi. 720 ft. | **CHAVES GROVE WINDMACHINE**
10917 ALABAMA ST
REDLANDS, CA 92373 | **SWEEPS UST**
CA FID UST | **S101619351**
N/A

Site 4 of 4 in cluster C

Relative: Higher

Actual: 1235 ft.

SWEEPS UST:

Name:	CHAVES GROVE WINDMACHINE
Address:	10917 ALABAMA ST
City:	REDLANDS
Status:	Active
Comp Number:	46712
Number:	9
Board Of Equalization:	Not reported
Referral Date:	09-10-91
Action Date:	09-10-91
Created Date:	02-29-88
Owner Tank Id:	4
SWRCB Tank Id:	36-000-046712-000001
Tank Status:	A
Capacity:	280
Active Date:	07-01-85
Tank Use:	M.V. FUEL
STG:	P
Content:	LEADED
Number Of Tanks:	1

CA FID UST:

Facility ID:	36009052
Regulated By:	UTNKA

CHAVES GROVE WINDMACHINE (Continued) **S101619351**

Regulated ID:	00046712
Cortese Code:	Not reported
SIC Code:	Not reported
Facility Phone:	Not reported
Mail To:	Not reported
Mailing Address:	P O BOX
Mailing Address 2:	Not reported
Mailing City,St,Zip:	REDLANDS 92373
Contact:	Not reported
Contact Phone:	Not reported
DUNs Number:	Not reported
NPDES Number:	Not reported
EPA ID:	Not reported
Comments:	Not reported
Status:	Active

15
SSW
1/8-1/4
0.137 mi.
722 ft.

USA BRAKE INC
1705 W LUGONIA AVE
REDLANDS, CA 92374

RCRA NonGen / NLR **1024811292**
CAL000294347

Relative:
Lower

Actual:
1213 ft.

RCRA NonGen / NLR:

Date Form Received by Agency:		20050519
Handler Name:	USA BRAKE INC	
Handler Address:		1705 W LUGONIA AVE
Handler City,State,Zip:		REDLANDS, CA 92374-2058
EPA ID:		CAL000294347
Contact Name:		DON GOERES
Contact Address:		PO BOX 5929
Contact City,State,Zip:		NORCO, CA 92860
Contact Telephone:		818-652-5677
Contact Fax:		951-359-1993
Contact Email:		DONGOERES@YAHOO.COM
Contact Title:		Not reported
EPA Region:		09
Land Type:		Not reported
Federal Waste Generator Description:		Not a generator, verified
Non-Notifier:		Not reported
Biennial Report Cycle:		Not reported
Accessibility:		Not reported
Active Site Indicator:		Handler Activities
State District Owner:		Not reported
State District:		Not reported
Mailing Address:		PO BOX 5929
Mailing City,State,Zip:		NORCO, CA 92860-0000
Owner Name:		SOUTHERN CALIFORNIA BRAKE MASTERS
Owner Type:		Other
Operator Name:		DON GOERES
Operator Type:		Other
Short-Term Generator Activity:		No
Importer Activity:		No
Mixed Waste Generator:		No
Transporter Activity:		No
Transfer Facility Activity:		No
Recycler Activity with Storage:		No
Small Quantity On-Site Burner Exemption:		No
Smelting Melting and Refining Furnace Exemption:		No

USA BRAKE INC (Continued) **1024811292**

Underground Injection Control:	No
Off-Site Waste Receipt:	No
Universal Waste Indicator:	Yes
Universal Waste Destination Facility:	Yes
Federal Universal Waste:	No
Active Site Fed-Reg Treatment Storage and Disposal Facility:	Not reported
Active Site Converter Treatment storage and Disposal Facility:	Not reported
Active Site State-Reg Treatment Storage and Disposal Facility:	Not reported
Active Site State-Reg Handler:	---
Federal Facility Indicator:	Not reported
Hazardous Secondary Material Indicator:	N
Sub-Part K Indicator:	Not reported
Commercial TSD Indicator:	No
Treatment Storage and Disposal Type:	Not reported
2018 GPRA Permit Baseline:	Not on the Baseline
2018 GPRA Renewals Baseline:	Not on the Baseline
Permit Renewals Workload Universe:	Not reported
Permit Workload Universe:	Not reported
Permit Progress Universe:	Not reported
Post-Closure Workload Universe:	Not reported
Closure Workload Universe:	Not reported
202 GPRA Corrective Action Baseline:	No
Corrective Action Workload Universe:	No
Subject to Corrective Action Universe:	No
Non-TSDFs Where RCRA CA has Been Imposed Universe:	No
TSDFs Potentially Subject to CA Under 3004 (u)/(v) Universe:	No
TSDFs Only Subject to CA under Discretionary Auth Universe:	No
Corrective Action Priority Ranking:	No NCAPS ranking
Environmental Control Indicator:	No
Institutional Control Indicator:	No
Human Exposure Controls Indicator:	N/A
Groundwater Controls Indicator:	N/A
Operating TSDF Universe:	Not reported
Full Enforcement Universe:	Not reported
Significant Non-Complier Universe:	No
Unaddressed Significant Non-Complier Universe:	No
Addressed Significant Non-Complier Universe:	No
Significant Non-Complier With a Compliance Schedule Universe:	No
Financial Assurance Required:	Not reported
Handler Date of Last Change:	20180905
Recognized Trader-Importer:	No
Recognized Trader-Exporter:	No
Importer of Spent Lead Acid Batteries:	No
Exporter of Spent Lead Acid Batteries:	No
Recycler Activity Without Storage:	No
Manifest Broker:	No
Sub-Part P Indicator:	No

Handler - Owner Operator:

Owner/Operator Indicator:	Owner
Owner/Operator Name:	SOUTHERN CALIFORNIA BRAKE MASTERS
Legal Status:	Other
Date Became Current:	Not reported
Date Ended Current:	Not reported
Owner/Operator Address:	PO BOX 5929
Owner/Operator City,State,Zip:	NORCO, CA 92860-0000

USA BRAKE INC (Continued) **1024811292**

Owner/Operator Telephone: 818-535-7424
Owner/Operator Telephone Ext: Not reported
Owner/Operator Fax: Not reported
Owner/Operator Email: Not reported

Owner/Operator Indicator: Operator
Owner/Operator Name: DON GOERES
Legal Status: Other
Date Became Current: Not reported
Date Ended Current: Not reported
Owner/Operator Address: PO BOX 5929
Owner/Operator City,State,Zip: NORCO, CA 92860
Owner/Operator Telephone: 818-652-5677
Owner/Operator Telephone Ext: Not reported
Owner/Operator Fax: Not reported
Owner/Operator Email: Not reported

Historic Generators:
Receive Date: 20050519
Handler Name: USA BRAKE INC
Federal Waste Generator Description: Not a generator, verified
State District Owner: Not reported
Large Quantity Handler of Universal Waste: No
Recognized Trader Importer: No
Recognized Trader Exporter: No
Spent Lead Acid Battery Importer: No
Spent Lead Acid Battery Exporter: No
Current Record: Yes
Non Storage Recycler Activity: Not reported
Electronic Manifest Broker: Not reported

List of NAICS Codes and Descriptions:
NAICS Code: 811111
NAICS Description: GENERAL AUTOMOTIVE REPAIR

Facility Has Received Notices of Violations:
Violations: No Violations Found

Evaluation Action Summary:
Evaluations: No Evaluations Found

F16 **MARSHALLS 0212** **CERS HAZ WASTE** **S118233107**
SSE **1635 W LUGONIA AVE** **CERS** **N/A**
1/8-1/4 **REDLANDS, CA 92374**
0.138 mi.
731 ft. **Site 1 of 3 in cluster F**

Relative:
Higher
Actual:
1223 ft.

CERS HAZ WASTE:
Name: MARSHALLS 0212
Address: 1635 W LUGONIA AVE
City,State,Zip: REDLANDS, CA 92374
Site ID: 46792
CERS ID: 10486582
CERS Description: Hazardous Waste Generator

MARSHALLS 0212 (Continued) **S118233107**

CERS:

Name:	MARSHALLS 0212
Address:	1635 W LUGONIA AVE
City,State,Zip:	REDLANDS, CA 92374
Site ID:	46792
CERS ID:	10486582
CERS Description:	Chemical Storage Facilities

Violations:

Site ID:	46792
Site Name:	Marshalls 0212
Violation Date:	08-21-2015
Citation:	HSC 6.5 Multiple Sections - California Health and Safety Code, Chapter 6.5, Section(s) Multiple Sections
Violation Description:	Haz Waste Generator Program - Operations/Maintenance - General
Violation Notes:	Returned to compliance on 09/17/2015. Failure to manage hazardous waste lawfully (CHSC 25154)
Violation Division:	San Bernardino County Fire Department
Violation Program:	HW
Violation Source:	CERS,

Evaluation:

Eval General Type:	Compliance Evaluation Inspection
Eval Date:	04-09-2021
Violations Found:	No
Eval Type:	Routine done by local agency
Eval Notes:	Not reported
Eval Division:	San Bernardino County Fire Department
Eval Program:	HW
Eval Source:	CERS,

Eval General Type:	Compliance Evaluation Inspection
Eval Date:	03-19-2018
Violations Found:	No
Eval Type:	Routine done by local agency
Eval Notes:	Not reported
Eval Division:	San Bernardino County Fire Department
Eval Program:	HW
Eval Source:	CERS,

Eval General Type:	Compliance Evaluation Inspection
Eval Date:	08-21-2015
Violations Found:	Yes
Eval Type:	Routine done by local agency
Eval Notes:	INSPECTION OF MARSHALLS IN REDLANDS.
Eval Division:	San Bernardino County Fire Department
Eval Program:	HW
Eval Source:	CERS,

Enforcement Action:

Site ID:	46792
Site Name:	Marshalls 0212
Site Address:	1635 W LUGONIA AVE
Site City:	REDLANDS
Site Zip:	92374
Enf Action Date:	08-21-2015

MARSHALLS 0212 (Continued) **S118233107**

Enf Action Type:	Notice of Violation (Unified Program)
Enf Action Description:	Notice of Violation Issued by the Inspector at the Time of Inspection
Enf Action Notes:	Not reported
Enf Action Division:	San Bernardino County Fire Department
Enf Action Program:	HW
Enf Action Source:	CERS,

Coordinates:

Site ID:	46792
Facility Name:	Marshalls 0212
Env Int Type Code:	HWG
Program ID:	10486582
Coord Name:	Not reported
Ref Point Type Desc:	Center of a facility or station.,
Latitude:	34.069550
Longitude:	-117.210090

Affiliation:

Affiliation Type Desc:	Identification Signer
Entity Name:	Paul Kangas
Entity Title:	SVP, Chief Compliance Officer
Affiliation Address:	Not reported
Affiliation City:	Not reported
Affiliation State:	Not reported
Affiliation Country:	Not reported
Affiliation Zip:	Not reported
Affiliation Phone:	,

Affiliation Type Desc:	Parent Corporation
Entity Name:	The TJX Companies, Inc.
Entity Title:	Not reported
Affiliation Address:	Not reported
Affiliation City:	Not reported
Affiliation State:	Not reported
Affiliation Country:	Not reported
Affiliation Zip:	Not reported
Affiliation Phone:	,

Affiliation Type Desc:	CUPA District
Entity Name:	San Bernardino County Fire
Entity Title:	Not reported
Affiliation Address:	620 South E Street
Affiliation City:	San Bernardino
Affiliation State:	CA
Affiliation Country:	Not reported
Affiliation Zip:	92415-0153
Affiliation Phone:	(909) 386-8401,

Affiliation Type Desc:	Environmental Contact
Entity Name:	Paul Kangas
Entity Title:	Not reported
Affiliation Address:	770 Cochituate Road 300.1AN
Affiliation City:	Framingham
Affiliation State:	MA
Affiliation Country:	Not reported
Affiliation Zip:	01701

MARSHALLS 0212 (Continued) **S118233107**

Affiliation Phone:	,
Affiliation Type Desc:	Facility Mailing Address
Entity Name:	Mailing Address
Entity Title:	Not reported
Affiliation Address:	770 Cochituate Road
Affiliation City:	Framingham
Affiliation State:	MA
Affiliation Country:	Not reported
Affiliation Zip:	01701
Affiliation Phone:	,
Affiliation Type Desc:	Legal Owner
Entity Name:	Marshalls of CA, LLC
Entity Title:	Not reported
Affiliation Address:	770 Cochituate Road
Affiliation City:	Framingham
Affiliation State:	MA
Affiliation Country:	United States
Affiliation Zip:	01701
Affiliation Phone:	(774) 308-3651,
Affiliation Type Desc:	Document Preparer
Entity Name:	Susan Allen
Entity Title:	Not reported
Affiliation Address:	Not reported
Affiliation City:	Not reported
Affiliation State:	Not reported
Affiliation Country:	Not reported
Affiliation Zip:	Not reported
Affiliation Phone:	,
Affiliation Type Desc:	Operator
Entity Name:	Marshalls
Entity Title:	Not reported
Affiliation Address:	Not reported
Affiliation City:	Not reported
Affiliation State:	Not reported
Affiliation Country:	Not reported
Affiliation Zip:	Not reported
Affiliation Phone:	(774) 308-3651,

F17 **MARSHALLS 0212** **RCRA NonGen / NLR** **1024847139**
SSE **1635 W LUGONIA AVE** **CAL000401830**
1/8-1/4 **REDLANDS, CA 92374**
0.138 mi.
731 ft. **Site 2 of 3 in cluster F**

Relative:
Higher

Actual:
1223 ft.

RCRA NonGen / NLR:

Date Form Received by Agency:		20141104
Handler Name:	MARSHALLS 0212	
Handler Address:		1635 W LUGONIA AVE
Handler City,State,Zip:		REDLANDS, CA 92374
EPA ID:		CAL000401830
Contact Name:		PAUL KANGAS
Contact Address:		770 COCHITUATE RD
Contact City,State,Zip:		FRAMINGHAM, MA 01701

MARSHALLS 0212 (Continued) **1024847139**

Contact Telephone:	774-308-3651
Contact Fax:	774-308-3635
Contact Email:	PAUL_KANGAS@TJX.COM
Contact Title:	Not reported
EPA Region:	09
Land Type:	Not reported
Federal Waste Generator Description:	Not a generator, verified
Non-Notifier:	Not reported
Biennial Report Cycle:	Not reported
Accessibility:	Not reported
Active Site Indicator:	Handler Activities
State District Owner:	Not reported
State District:	Not reported
Mailing Address:	770 COCHITUATE RD
Mailing City,State,Zip:	FRAMINGHAM, MA 01701
Owner Name:	MARSHALLS OF CA LLC
Owner Type:	Other
Operator Name:	PAUL KANGAS
Operator Type:	Other
Short-Term Generator Activity:	No
Importer Activity:	No
Mixed Waste Generator:	No
Transporter Activity:	No
Transfer Facility Activity:	No
Recycler Activity with Storage:	No
Small Quantity On-Site Burner Exemption:	No
Smelting Melting and Refining Furnace Exemption:	No
Underground Injection Control:	No
Off-Site Waste Receipt:	No
Universal Waste Indicator:	Yes
Universal Waste Destination Facility:	Yes
Federal Universal Waste:	No
Active Site Fed-Reg Treatment Storage and Disposal Facility:	Not reported
Active Site Converter Treatment storage and Disposal Facility:	Not reported
Active Site State-Reg Treatment Storage and Disposal Facility:	Not reported
Active Site State-Reg Handler:	---
Federal Facility Indicator:	Not reported
Hazardous Secondary Material Indicator:	N
Sub-Part K Indicator:	Not reported
Commercial TSD Indicator:	No
Treatment Storage and Disposal Type:	Not reported
2018 GPRA Permit Baseline:	Not on the Baseline
2018 GPRA Renewals Baseline:	Not on the Baseline
Permit Renewals Workload Universe:	Not reported
Permit Workload Universe:	Not reported
Permit Progress Universe:	Not reported
Post-Closure Workload Universe:	Not reported
Closure Workload Universe:	Not reported
202 GPRA Corrective Action Baseline:	No
Corrective Action Workload Universe:	No
Subject to Corrective Action Universe:	No
Non-TSDFs Where RCRA CA has Been Imposed Universe:	No
TSDFs Potentially Subject to CA Under 3004 (u)/(v) Universe:	No
TSDFs Only Subject to CA under Discretionary Auth Universe:	No
Corrective Action Priority Ranking:	No NCAPS ranking
Environmental Control Indicator:	No
Institutional Control Indicator:	No

MARSHALLS 0212 (Continued) **1024847139**

Human Exposure Controls Indicator:	N/A
Groundwater Controls Indicator:	N/A
Operating TSDF Universe:	Not reported
Full Enforcement Universe:	Not reported
Significant Non-Complier Universe:	No
Unaddressed Significant Non-Complier Universe:	No
Addressed Significant Non-Complier Universe:	No
Significant Non-Complier With a Compliance Schedule Universe:	No
Financial Assurance Required:	Not reported
Handler Date of Last Change:	20180906
Recognized Trader-Importer:	No
Recognized Trader-Exporter:	No
Importer of Spent Lead Acid Batteries:	No
Exporter of Spent Lead Acid Batteries:	No
Recycler Activity Without Storage:	No
Manifest Broker:	No
Sub-Part P Indicator:	No

Handler - Owner Operator:

Owner/Operator Indicator:	Owner
Owner/Operator Name:	MARSHALLS OF CA LLC
Legal Status:	Other
Date Became Current:	Not reported
Date Ended Current:	Not reported
Owner/Operator Address:	770 COCHITUATE RD
Owner/Operator City,State,Zip:	FRAMINGHAM, MA 01701
Owner/Operator Telephone:	774-308-3651
Owner/Operator Telephone Ext:	Not reported
Owner/Operator Fax:	Not reported
Owner/Operator Email:	Not reported

Owner/Operator Indicator:	Operator
Owner/Operator Name:	PAUL KANGAS
Legal Status:	Other
Date Became Current:	Not reported
Date Ended Current:	Not reported
Owner/Operator Address:	770 COCHITUATE RD
Owner/Operator City,State,Zip:	FRAMINGHAM, MA 01701
Owner/Operator Telephone:	774-308-3651
Owner/Operator Telephone Ext:	Not reported
Owner/Operator Fax:	Not reported
Owner/Operator Email:	Not reported

Historic Generators:

Receive Date:	20141104
Handler Name: MARSHALLS 0212	
Federal Waste Generator Description:	Not a generator, verified
State District Owner:	Not reported
Large Quantity Handler of Universal Waste:	No
Recognized Trader Importer:	No
Recognized Trader Exporter:	No
Spent Lead Acid Battery Importer:	No
Spent Lead Acid Battery Exporter:	No
Current Record:	Yes
Non Storage Recycler Activity:	Not reported

MARSHALLS 0212 (Continued) **1024847139**

Electronic Manifest Broker: Not reported

List of NAICS Codes and Descriptions:
NAICS Code: 44814
NAICS Description: FAMILY CLOTHING STORES

Facility Has Received Notices of Violations:
Violations: No Violations Found

Evaluation Action Summary:
Evaluations: No Evaluations Found

F18 **MARSHALLS 0212** **San Bern. Co. Permit** **S117896867**
SSE **1635 W LUGONIA AVE** **N/A**
1/8-1/4 **REDLANDS, CA 92374**
0.138 mi.
731 ft. **Site 3 of 3 in cluster F**

Relative:
Higher

Actual:
1223 ft.

San Bern. Co. Permit:
Name: MARSHALLS 0212
Address: 1635 W LUGONIA AVE
City,State,Zip: REDLANDS, CA 92374
Region: SAN BERNARDINO
Facility ID: FA0015916
Owner: Marshalls of CA, LLC
Permit Number: PT0034616
Permit Category: CONDITIONALLY EXEMPT SM QTY GENERATOR SPECIAL
Facility Status: ACTIVE
Expiration Date: 05/31/2022

Name: MARSHALLS 0212
Address: 1635 W LUGONIA AVE
City,State,Zip: REDLANDS, CA 92374
Region: SAN BERNARDINO
Facility ID: FA0015916
Owner: Marshalls of CA, LLC
Permit Number: PT0037232
Permit Category: HAZMAT HANDLER GENERAL ACT.(NB)
Facility Status: INACTIVE
Expiration Date: 05/31/2018

G19 **BRIGHT NOW DENTAL A DENTAL OFFICE OF SAHAWNEH DENT** **RCRA NonGen / NLR** **1024828741**
SE **1285 ALABAMA ST** **CAL000360918**
1/8-1/4 **REDLANDS, CA 92374**
0.191 mi.
1010 ft. **Site 1 of 4 in cluster G**

Relative:
Higher

Actual:
1234 ft.

RCRA NonGen / NLR:
Date Form Received by Agency: 20110210
Handler Name: BRIGHT NOW DENTAL A DENTAL OFFICE OF SAHAWNEH DENTAL CORP
Handler Address: 1285 ALABAMA ST
Handler City,State,Zip: REDLANDS, CA 92374
EPA ID: CAL000360918
Contact Name: JOYCE NEWMAN

BRIGHT NOW DENTAL A DENTAL OFFICE OF SAHAWNEH DENTAL CORP (Continued) 1024828741

Contact Address:	100 SPECTRUM CENTER DR., STE. 1500
Contact City,State,Zip:	IRVINE, CA 92618
Contact Telephone:	714-428-1213
Contact Fax:	Not reported
Contact Email:	JOYCE.NEWMAN@SMILEBRANDS.COM
Contact Title:	Not reported
EPA Region:	09
Land Type:	Not reported
Federal Waste Generator Description:	Not a generator, verified
Non-Notifier:	Not reported
Biennial Report Cycle:	Not reported
Accessibility:	Not reported
Active Site Indicator:	Handler Activities
State District Owner:	Not reported
State District:	Not reported
Mailing Address:	100 SPECTRUM CENTER DR STE 1500
Mailing City,State,Zip:	IRVINE, CA 92618-4935
Owner Name:	SAHAWNEH DENTAL CORPORATION
Owner Type:	Other
Operator Name:	JOYCE NEWMAN
Operator Type:	Other
Short-Term Generator Activity:	No
Importer Activity:	No
Mixed Waste Generator:	No
Transporter Activity:	No
Transfer Facility Activity:	No
Recycler Activity with Storage:	No
Small Quantity On-Site Burner Exemption:	No
Smelting Melting and Refining Furnace Exemption:	No
Underground Injection Control:	No
Off-Site Waste Receipt:	No
Universal Waste Indicator:	Yes
Universal Waste Destination Facility:	Yes
Federal Universal Waste:	No
Active Site Fed-Reg Treatment Storage and Disposal Facility:	Not reported
Active Site Converter Treatment storage and Disposal Facility:	Not reported
Active Site State-Reg Treatment Storage and Disposal Facility:	Not reported
Active Site State-Reg Handler:	---
Federal Facility Indicator:	Not reported
Hazardous Secondary Material Indicator:	N
Sub-Part K Indicator:	Not reported
Commercial TSD Indicator:	No
Treatment Storage and Disposal Type:	Not reported
2018 GPRA Permit Baseline:	Not on the Baseline
2018 GPRA Renewals Baseline:	Not on the Baseline
Permit Renewals Workload Universe:	Not reported
Permit Workload Universe:	Not reported
Permit Progress Universe:	Not reported
Post-Closure Workload Universe:	Not reported
Closure Workload Universe:	Not reported
202 GPRA Corrective Action Baseline:	No
Corrective Action Workload Universe:	No
Subject to Corrective Action Universe:	No
Non-TSDFs Where RCRA CA has Been Imposed Universe:	No
TSDFs Potentially Subject to CA Under 3004 (u)/(v) Universe:	No
TSDFs Only Subject to CA under Discretionary Auth Universe:	No
Corrective Action Priority Ranking:	No NCAPS ranking

BRIGHT NOW DENTAL A DENTAL OFFICE OF SAHAWNEH DENTAL CORP (Continued) **1024828741**

Environmental Control Indicator:	No
Institutional Control Indicator:	No
Human Exposure Controls Indicator:	N/A
Groundwater Controls Indicator:	N/A
Operating TSDF Universe:	Not reported
Full Enforcement Universe:	Not reported
Significant Non-Complier Universe:	No
Unaddressed Significant Non-Complier Universe:	No
Addressed Significant Non-Complier Universe:	No
Significant Non-Complier With a Compliance Schedule Universe:	No
Financial Assurance Required:	Not reported
Handler Date of Last Change:	20180905
Recognized Trader-Importer:	No
Recognized Trader-Exporter:	No
Importer of Spent Lead Acid Batteries:	No
Exporter of Spent Lead Acid Batteries:	No
Recycler Activity Without Storage:	No
Manifest Broker:	No
Sub-Part P Indicator:	No

Handler - Owner Operator:

Owner/Operator Indicator:	Operator
Owner/Operator Name:	JOYCE NEWMAN
Legal Status:	Other
Date Became Current:	Not reported
Date Ended Current:	Not reported
Owner/Operator Address:	100 SPECTRUM CENTER DR., STE. 1500
Owner/Operator City,State,Zip:	IRVINE, CA 92618
Owner/Operator Telephone:	714-428-1213
Owner/Operator Telephone Ext:	Not reported
Owner/Operator Fax:	Not reported
Owner/Operator Email:	Not reported

Owner/Operator Indicator:	Owner
Owner/Operator Name:	SAHAWNEH DENTAL CORPORATION
Legal Status:	Other
Date Became Current:	Not reported
Date Ended Current:	Not reported
Owner/Operator Address:	100 SPECTRUM CENTER DR STE 1500
Owner/Operator City,State,Zip:	IRVINE, CA 92618-4935
Owner/Operator Telephone:	714-668-1300
Owner/Operator Telephone Ext:	Not reported
Owner/Operator Fax:	Not reported
Owner/Operator Email:	Not reported

Historic Generators:

Receive Date:	20110210
Handler Name:	BRIGHT NOW DENTAL A DENTAL OFFICE OF SAHAWNEH DENTAL CORP
Federal Waste Generator Description:	Not a generator, verified
State District Owner:	Not reported
Large Quantity Handler of Universal Waste:	No
Recognized Trader Importer:	No
Recognized Trader Exporter:	No
Spent Lead Acid Battery Importer:	No
Spent Lead Acid Battery Exporter:	No

BRIGHT NOW DENTAL A DENTAL OFFICE OF SAHAWNEH DENTAL CORP (Continued) **1024828741**

Current Record: Yes
Non Storage Recycler Activity: Not reported
Electronic Manifest Broker: Not reported

List of NAICS Codes and Descriptions:
NAICS Code: 62121
NAICS Description: OFFICES OF DENTISTS

Facility Has Received Notices of Violations:
Violations: No Violations Found

Evaluation Action Summary:
Evaluations: No Evaluations Found

H20 **APRO LLC DBA UNITED PACIFIC 0696** **RCRA NonGen / NLR** **1026170434**
SE **27300 W LUGONIA AVE** **CAL000460081**
1/8-1/4 **REDLANDS, CA 92374**
0.193 mi.
1018 ft. **Site 1 of 11 in cluster H**

Relative:
Higher

Actual:
1237 ft.

RCRA NonGen / NLR:

Date Form Received by Agency:	20210216
Handler Name:	APRO LLC DBA UNITED PACIFIC 0696
Handler Address:	27300 W LUGONIA AVE
Handler City,State,Zip:	REDLANDS, CA 92374
EPA ID:	CAL000460081
Contact Name:	TOM ROBINS
Contact Address:	4130 COVER STREET
Contact City,State,Zip:	LONG BEACH, CA 90808
Contact Telephone:	310-323-3992
Contact Fax:	Not reported
Contact Email:	TOM.ROBINS@UNITEDPACIFIC.COM
Contact Title:	Not reported
EPA Region:	09
Land Type:	Not reported
Federal Waste Generator Description:	Not a generator, verified
Non-Notifier:	Not reported
Biennial Report Cycle:	Not reported
Accessibility:	Not reported
Active Site Indicator:	Not reported
State District Owner:	Not reported
State District:	Not reported
Mailing Address:	4130 COVER STREET
Mailing City,State,Zip:	LONG BEACH, CA 90808
Owner Name:	APRO LLC DBA UNITED PACIFIC
Owner Type:	Other
Operator Name:	TOM ROBINS
Operator Type:	Other
Short-Term Generator Activity:	No
Importer Activity:	No
Mixed Waste Generator:	No
Transporter Activity:	No
Transfer Facility Activity:	No
Recycler Activity with Storage:	No
Small Quantity On-Site Burner Exemption:	No

APRO LLC DBA UNITED PACIFIC 0696 (Continued) **1026170434**

Smelting Melting and Refining Furnace Exemption:	No
Underground Injection Control:	No
Off-Site Waste Receipt:	No
Universal Waste Indicator:	No
Universal Waste Destination Facility:	No
Federal Universal Waste:	No
Active Site Fed-Reg Treatment Storage and Disposal Facility:	Not reported
Active Site Converter Treatment storage and Disposal Facility:	Not reported
Active Site State-Reg Treatment Storage and Disposal Facility:	Not reported
Active Site State-Reg Handler:	---
Federal Facility Indicator:	Not reported
Hazardous Secondary Material Indicator:	N
Sub-Part K Indicator:	Not reported
Commercial TSD Indicator:	No
Treatment Storage and Disposal Type:	Not reported
2018 GPRA Permit Baseline:	Not on the Baseline
2018 GPRA Renewals Baseline:	Not on the Baseline
Permit Renewals Workload Universe:	Not reported
Permit Workload Universe:	Not reported
Permit Progress Universe:	Not reported
Post-Closure Workload Universe:	Not reported
Closure Workload Universe:	Not reported
202 GPRA Corrective Action Baseline:	No
Corrective Action Workload Universe:	No
Subject to Corrective Action Universe:	No
Non-TSDFs Where RCRA CA has Been Imposed Universe:	No
TSDFs Potentially Subject to CA Under 3004 (u)/(v) Universe:	No
TSDFs Only Subject to CA under Discretionary Auth Universe:	No
Corrective Action Priority Ranking:	No NCAPS ranking
Environmental Control Indicator:	No
Institutional Control Indicator:	No
Human Exposure Controls Indicator:	N/A
Groundwater Controls Indicator:	N/A
Operating TSDF Universe:	Not reported
Full Enforcement Universe:	Not reported
Significant Non-Complier Universe:	No
Unaddressed Significant Non-Complier Universe:	No
Addressed Significant Non-Complier Universe:	No
Significant Non-Complier With a Compliance Schedule Universe:	No
Financial Assurance Required:	Not reported
Handler Date of Last Change:	20210226
Recognized Trader-Importer:	No
Recognized Trader-Exporter:	No
Importer of Spent Lead Acid Batteries:	No
Exporter of Spent Lead Acid Batteries:	No
Recycler Activity Without Storage:	No
Manifest Broker:	No
Sub-Part P Indicator:	No

Handler - Owner Operator:

Owner/Operator Indicator:	Owner
Owner/Operator Name:	APRO LLC DBA UNITED PACIFIC
Legal Status:	Other
Date Became Current:	Not reported
Date Ended Current:	Not reported
Owner/Operator Address:	4130 COVER STREET

APRO LLC DBA UNITED PACIFIC 0696 (Continued) **1026170434**

Owner/Operator City,State,Zip: LONG BEACH, CA 90808
Owner/Operator Telephone: 310-323-3992
Owner/Operator Telephone Ext: Not reported
Owner/Operator Fax: Not reported
Owner/Operator Email: Not reported

Owner/Operator Indicator: Operator
Owner/Operator Name: TOM ROBINS
Legal Status: Other
Date Became Current: Not reported
Date Ended Current: Not reported
Owner/Operator Address: 4130 COVER STREET
Owner/Operator City,State,Zip: LONG BEACH, CA 90808
Owner/Operator Telephone: 310-323-3992
Owner/Operator Telephone Ext: Not reported
Owner/Operator Fax: Not reported
Owner/Operator Email: Not reported

Historic Generators:
Receive Date: 20210216
Handler Name: APRO LLC DBA UNITED PACIFIC 0696
Federal Waste Generator Description: Not a generator, verified
State District Owner: Not reported
Large Quantity Handler of Universal Waste: No
Recognized Trader Importer: No
Recognized Trader Exporter: No
Spent Lead Acid Battery Importer: No
Spent Lead Acid Battery Exporter: No
Current Record: Yes
Non Storage Recycler Activity: No
Electronic Manifest Broker: No

List of NAICS Codes and Descriptions:
NAICS Code: 447190
NAICS Description: OTHER GASOLINE STATIONS

Facility Has Received Notices of Violations:
Violations: No Violations Found

Evaluation Action Summary:
Evaluations: No Evaluations Found

Date Form Received by Agency: 20200330
Handler Name: APRO LLC DBA UNITED PACIFIC 0696
Handler Address: 27300 W LUGONIA AVE
Handler City,State,Zip: REDLANDS, CA 92374
EPA ID: CAL000453992
Contact Name: TOM ROBINS
Contact Address: 4130 COVER STREET
Contact City,State,Zip: LONG BEACH, CA 90808
Contact Telephone: 310-323-3992
Contact Fax: Not reported
Contact Email: TOM.ROBINS@UNITEDPACIFIC.COM
Contact Title: Not reported

APRO LLC DBA UNITED PACIFIC 0696 (Continued) **1026170434**

EPA Region:	09
Land Type:	Not reported
Federal Waste Generator Description:	Not a generator, verified
Non-Notifier:	Not reported
Biennial Report Cycle:	Not reported
Accessibility:	Not reported
Active Site Indicator:	Not reported
State District Owner:	Not reported
State District:	Not reported
Mailing Address:	4130 COVER STREET
Mailing City,State,Zip:	LONG BEACH, CA 90808
Owner Name:	APRO LLC DBA UNITED PACIFIC
Owner Type:	Other
Operator Name:	TOM ROBINS
Operator Type:	Other
Short-Term Generator Activity:	No
Importer Activity:	No
Mixed Waste Generator:	No
Transporter Activity:	No
Transfer Facility Activity:	No
Recycler Activity with Storage:	No
Small Quantity On-Site Burner Exemption:	No
Smelting Melting and Refining Furnace Exemption:	No
Underground Injection Control:	No
Off-Site Waste Receipt:	No
Universal Waste Indicator:	No
Universal Waste Destination Facility:	No
Federal Universal Waste:	No
Active Site Fed-Reg Treatment Storage and Disposal Facility:	Not reported
Active Site Converter Treatment storage and Disposal Facility:	Not reported
Active Site State-Reg Treatment Storage and Disposal Facility:	Not reported
Active Site State-Reg Handler:	---
Federal Facility Indicator:	Not reported
Hazardous Secondary Material Indicator:	N
Sub-Part K Indicator:	Not reported
Commercial TSD Indicator:	No
Treatment Storage and Disposal Type:	Not reported
2018 GPRA Permit Baseline:	Not on the Baseline
2018 GPRA Renewals Baseline:	Not on the Baseline
Permit Renewals Workload Universe:	Not reported
Permit Workload Universe:	Not reported
Permit Progress Universe:	Not reported
Post-Closure Workload Universe:	Not reported
Closure Workload Universe:	Not reported
202 GPRA Corrective Action Baseline:	No
Corrective Action Workload Universe:	No
Subject to Corrective Action Universe:	No
Non-TSDFs Where RCRA CA has Been Imposed Universe:	No
TSDFs Potentially Subject to CA Under 3004 (u)/(v) Universe:	No
TSDFs Only Subject to CA under Discretionary Auth Universe:	No
Corrective Action Priority Ranking:	No NCAPS ranking
Environmental Control Indicator:	No
Institutional Control Indicator:	No
Human Exposure Controls Indicator:	N/A
Groundwater Controls Indicator:	N/A
Operating TSDF Universe:	Not reported
Full Enforcement Universe:	Not reported

APRO LLC DBA UNITED PACIFIC 0696 (Continued) **1026170434**

Significant Non-Complier Universe:	No
Unaddressed Significant Non-Complier Universe:	No
Addressed Significant Non-Complier Universe:	No
Significant Non-Complier With a Compliance Schedule Universe:	No
Financial Assurance Required:	Not reported
Handler Date of Last Change:	20200408
Recognized Trader-Importer:	No
Recognized Trader-Exporter:	No
Importer of Spent Lead Acid Batteries:	No
Exporter of Spent Lead Acid Batteries:	No
Recycler Activity Without Storage:	No
Manifest Broker:	No
Sub-Part P Indicator:	No

Handler - Owner Operator:

Owner/Operator Indicator:	Operator
Owner/Operator Name:	TOM ROBINS
Legal Status:	Other
Date Became Current:	Not reported
Date Ended Current:	Not reported
Owner/Operator Address:	4130 COVER STREET
Owner/Operator City,State,Zip:	LONG BEACH, CA 90808
Owner/Operator Telephone:	310-323-3992
Owner/Operator Telephone Ext:	Not reported
Owner/Operator Fax:	Not reported
Owner/Operator Email:	Not reported

Owner/Operator Indicator:	Owner
Owner/Operator Name:	APRO LLC DBA UNITED PACIFIC
Legal Status:	Other
Date Became Current:	Not reported
Date Ended Current:	Not reported
Owner/Operator Address:	4130 COVER STREET
Owner/Operator City,State,Zip:	LONG BEACH, CA 90808
Owner/Operator Telephone:	310-323-3992
Owner/Operator Telephone Ext:	Not reported
Owner/Operator Fax:	Not reported
Owner/Operator Email:	Not reported

Historic Generators:

Receive Date:	20200330
Handler Name:	APRO LLC DBA UNITED PACIFIC 0696
Federal Waste Generator Description:	Not a generator, verified
State District Owner:	Not reported
Large Quantity Handler of Universal Waste:	No
Recognized Trader Importer:	No
Recognized Trader Exporter:	No
Spent Lead Acid Battery Importer:	No
Spent Lead Acid Battery Exporter:	No
Current Record:	Yes
Non Storage Recycler Activity:	Not reported
Electronic Manifest Broker:	Not reported

List of NAICS Codes and Descriptions:

NAICS Code: 447190

APRO LLC DBA UNITED PACIFIC 0696 (Continued) **1026170434**

NAICS Description: OTHER GASOLINE STATIONS

Facility Has Received Notices of Violations:
Violations: No Violations Found

Evaluation Action Summary:
Evaluations: No Evaluations Found

H21
SE
1/8-1/4
0.193 mi.
1018 ft.

UNITED PACIFIC 0696 **UST** **U004274178**
27300 LUGONIA AVE **N/A**
REDLANDS, CA 92374

Site 2 of 11 in cluster H

Relative:
Higher

Actual:
1237 ft.

UST:
Name: UNITED PACIFIC 0696
Address: 27300 LUGONIA AVE
City,State,Zip: REDLANDS, CA 92374
Facility ID: FA0010881
Permitting Agency: San Bernardino County Fire Department
CERSID: 10051939
Latitude: 34.070744
Longitude: -117.208191

H22
SE
1/8-1/4
0.193 mi.
1018 ft.

UNOCAL 76 STATION REDLANDS **CERS HAZ WASTE** **S109254332**
27300 LUGONIA AVE **CERS TANKS** **N/A**
REDLANDS, CA 92374 **NPDES**
San Bern. Co. Permit
Site 3 of 11 in cluster H **CERS**

Relative:
Higher

Actual:
1237 ft.

CERS HAZ WASTE:
Name: UNITED PACIFIC 0696
Address: 27300 LUGONIA AVE
City,State,Zip: REDLANDS, CA 92374
Site ID: 147175
CERS ID: 10051939
CERS Description: Hazardous Waste Generator

CERS TANKS:
Name: UNITED PACIFIC 0696
Address: 27300 LUGONIA AVE
City,State,Zip: REDLANDS, CA 92374
Site ID: 147175
CERS ID: 10051939
CERS Description: Underground Storage Tank

NPDES:
Name: UNOCAL 76 STATION REDLANDS
Address: 27300 LUGONIA AVE
City,State,Zip: REDLANDS, CA 92374
Facility Status: Not reported
NPDES Number: Not reported
Region: Not reported

UNOCAL 76 STATION REDLANDS (Continued) **S109254332**

Agency Number:	Not reported
Regulatory Measure ID:	Not reported
Place ID:	Not reported
Order Number:	Not reported
WDID:	Not reported
Regulatory Measure Type:	Construction
Program Type:	Not reported
Adoption Date Of Regulatory Measure:	Not reported
Effective Date Of Regulatory Measure:	Not reported
Termination Date Of Regulatory Measure:	Not reported
Expiration Date Of Regulatory Measure:	Not reported
Discharge Address:	Not reported
Discharge Name:	Not reported
Discharge City:	Not reported
Discharge State:	Not reported
Discharge Zip:	Not reported
Status:	Returned
Status Date:	08/27/2007
Operator Name:	Redlands Joint Venture LLC
Operator Address:	13191 Crossroads Pkwy N Ste 115
Operator City:	City Of Industry
Operator State:	California
Operator Zip:	91746

San Bern. Co. Permit:

Name:	APRO, LLC
Address:	27300 LUGONIA AVE
City,State,Zip:	REDLANDS, CA 92374
Region:	SAN BERNARDINO
Facility ID:	FA0010881
Owner:	APRO LLC
Permit Number:	PT0020497
Permit Category:	COMPLEX ANNUAL INSP VPH/ > 8 DISP (PER TANK)
Facility Status:	ACTIVE
Expiration Date:	05/31/2022

Name:	APRO, LLC
Address:	27300 LUGONIA AVE
City,State,Zip:	REDLANDS, CA 92374
Region:	SAN BERNARDINO
Facility ID:	FA0010881
Owner:	APRO LLC
Permit Number:	PT0020498
Permit Category:	COMPLEX ANNUAL INSP VPH/ > 8 DISP (PER TANK)
Facility Status:	ACTIVE
Expiration Date:	05/31/2022

Name:	APRO, LLC
Address:	27300 LUGONIA AVE
City,State,Zip:	REDLANDS, CA 92374
Region:	SAN BERNARDINO
Facility ID:	FA0010881
Owner:	APRO LLC
Permit Number:	PT0020499
Permit Category:	COMPLEX ANNUAL INSP VPH/ > 8 DISP (PER TANK)
Facility Status:	ACTIVE
Expiration Date:	05/31/2022

UNOCAL 76 STATION REDLANDS (Continued) **S109254332**

Name: APRO, LLC
Address: 27300 LUGONIA AVE
City,State,Zip: REDLANDS, CA 92374
Region: SAN BERNARDINO
Facility ID: FA0010881
Owner: APRO LLC
Permit Number: PT0020500
Permit Category: COMPLEX ANNUAL INSP VPH/ > 8 DISP (PER TANK)
Facility Status: ACTIVE
Expiration Date: 05/31/2022

Name: APRO, LLC
Address: 27300 LUGONIA AVE
City,State,Zip: REDLANDS, CA 92374
Region: SAN BERNARDINO
Facility ID: FA0010881
Owner: APRO LLC
Permit Number: PT0020496
Permit Category: HAZMAT HANDLER, UST ONLY - PER YEAR
Facility Status: ACTIVE
Expiration Date: 05/31/2022

Name: APRO, LLC
Address: 27300 LUGONIA AVE
City,State,Zip: REDLANDS, CA 92374
Region: SAN BERNARDINO
Facility ID: FA0010881
Owner: APRO LLC
Permit Number: PT0020495
Permit Category: WASTE INCIDENTAL UST OPERATION ONLY -PER YEAR
Facility Status: ACTIVE
Expiration Date: 05/31/2022

CERS:
Name: UNITED PACIFIC 0696
Address: 27300 LUGONIA AVE
City,State,Zip: REDLANDS, CA 92374
Site ID: 147175
CERS ID: 10051939
CERS Description: Chemical Storage Facilities

Violations:
Site ID: 147175
Site Name: United Pacific 0696
Violation Date: 09-03-2014
Citation: HSC 6.7 25286(a) - California Health and Safety Code, Chapter 6.7, Section(s) 25286(a)
Violation Description: Failure to submit an complete and accurate application for a permit to operate an underground storage tank, or for renewal of the permit.
Violation Notes: Returned to compliance on 09/05/2014. OBSERVATION:The CERS updated UST documention states that this facility has Xerxes Brand USTs on site. During the inspection, it was discovered that the USTs were made from Modern Welding. COMPLIANCE REQUIREMENT: Submit required information to the California Environmental Reporting Site (CERS), with in 30 days.
Violation Division: San Bernardino County Fire Department
Violation Program: UST
Violation Source: CERS,

UNOCAL 76 STATION REDLANDS (Continued) **S109254332**

Site ID: 147175
Site Name: United Pacific 0696
Violation Date: 08-24-2015
Citation: HSC 6.7 25299 - California Health and Safety Code, Chapter 6.7, Section(s) 25299
Violation Description: Failure to comply with one or more of the operating permit conditions.
Violation Notes: Returned to compliance on 08/26/2015. THE FACILITY EXPERIENCED A COLD START ON 8/12/15 PER AVAILABLE RECORDS. THIS DEPARTMENT WAS NOT PREVIOUSLY NOTIFIED OF THE RESTART AND THE SYSTEM HAD REMAINED UNCERTIFIED UNTIL THE TESTING PERFORMED TODAY. REQUIREMENT: MAKE IMMEDIATE CONTACT WITH THIS DEPARTMENT TO COORDINATE THE APPLICATION FOR PERMIT. A PERMIT MUST BE OBTAINED WITHIN 5 DAYS TO AVOID THE ASSESSMENT OF A DOUBLE FEE. THE CERTIFICATION PERFORMED TODAY WILL SATISFY THE REQUIREMENT TO RETEST; A SECOND TEST WILL NOT BE NECESSARY.
Violation Division: San Bernardino County Fire Department
Violation Program: UST
Violation Source: CERS,

Site ID: 147175
Site Name: United Pacific 0696
Violation Date: 08-06-2020
Citation: HSC 6.7 25290.1(c)(3),25290.2(c)(3) - California Health and Safety Code, Chapter 6.7, Section(s) 25290.1(c)(3),25290.2(c)(3)
Violation Description: Failure to keep water out of the secondary containment of UST systems installed on or after July 1, 2003.
Violation Notes: Returned to compliance on 08/13/2020. OBSERVED POOLED LIQUIDS IN THE FOLLOWING CONTAINMENTS: -VENT BOX -DIESEL STP SUMP -UDC #5/6 SUBMIT WORK PLAN ON HOW TO PREVENT POOLED LIQUIDS FROM ACCUMULATING IN THE ABOVE MENTIONED CONTAINMENTS AND SUBMIT COPY TO THIS DEPARTMENT FOR REVIEW WITHIN 30 DAYS.
Violation Division: San Bernardino County Fire Department
Violation Program: UST
Violation Source: CERS,

Site ID: 147175
Site Name: United Pacific 0696
Violation Date: 08-24-2015
Citation: 23 CCR 16 2715 - California Code of Regulations, Title 23, Chapter 16, Section(s) 2715
Violation Description: Failure to comply with one or more of the designated operator monthly inspection requirements: failed to inspect the monthly alarm history report; attach a copy of the alarm history; failed to inspect for the presence of liquid or debris in the spill container/spill bucket and under dispenser containment; failed to inspect the under dispenser containment to ensure that monitoring equipment is placed in the proper position; failure to inspect for liquid or debris in the containment sump where an alarm occurred or for which there is no record of a service visit; or failure to check that all testing and maintenance has been completed and documented.
Violation Notes: Returned to compliance on 09/22/2015. A COMPLETE ALARM HISTORY MUST BE ATTACHED TO THE MONTHLY DESIGNATED OPERATOR CHECKLISTS IN ADDITION TO RELEVANT WORK ORDERS, ETC. A REVIEW OF THE DOCUMENTATION REVEALED THAT NO MONTHLY ALARM HISTORY AND/OR ALARM LOG HAS BEEN INCLUDED IN ANY OF THE MONTHLY REPORTS. REQUIREMENT: IMMEDIATELY BEGIN TO INCLUDE THE NECESSARY ALARM HISTORIES WITH THE MONTHLY DESIGNATED OPERATOR CHECKLISTS. SUBMIT A COPY OF THE NEXT (SEPTEMBER 2015) INSPECTION

UNOCAL 76 STATION REDLANDS (Continued) **S109254332**

CHECKLIST WITH HISTORY TO THIS DEPARTMENT UPON COMPLETION. SIGN AND RETURN THE CERTIFICATION OF COMPLIANCE.

Violation Division: San Bernardino County Fire Department
Violation Program: UST
Violation Source: CERS,

Site ID: 147175
Site Name: United Pacific 0696
Violation Date: 04-21-2015
Citation: HSC 6.5 Multiple - California Health and Safety Code, Chapter 6.5, Section(s) Multiple
Violation Description: Haz Waste Generator Program - Administration/Documentation - General
Violation Notes: Returned to compliance on 05/18/2015. Failure to retain Hazardous Waste Manifests for at least 3 years (CCR 66262.40(a)) Hazardous waste manifesting records were not available for review. Ensure that 3 years of records are maintained for review. Submit a signed certificate of compliance to indicate compliance with this requirement. Submit a copy of the last hazardous waste manifest.
Violation Division: San Bernardino County Fire Department
Violation Program: HW
Violation Source: CERS,

Site ID: 147175
Site Name: United Pacific 0696
Violation Date: 08-19-2019
Citation: 23 CCR 16 2716(e) - California Code of Regulations, Title 23, Chapter 16, Section(s) 2716(e)
Violation Description: For designated operator (DO) monthly inspections conducted before October 1, 2018, failure to comply with one or more of the following requirements: Be performed by an ICC certified DO. Inspect monthly alarm history report, check that alarms are documented and responded to appropriately, and attach a copy. Inspect for the presence of liquid/debris in spill containers. Inspect for the presence of liquid/debris in under dispenser containment (UDC) and ensure that the monitoring equipment is positioned correctly. Inspect for liquid or debris in containment sumps where an alarm occurred with no service visit. Check that all testing and maintenance has been completed and documented. Verify that all facility employees have been trained in accordance with 23 CCR 2715(c). For designated operator (DO) 30 day inspections conducted on and after October 1, 2018, failure to conduct the designated UST operator visual inspection at least once every 30 days.
Violation Notes: Returned to compliance on 08/19/2019. FINDING: Two low liquid alarms occurred in past 12 months. L8-87 Fill sump -low liquid failed to be logged by D.O. Work order was present to indicate corrective action. COMPLIANCE: Record keeping discussed with manager and contractor. Understand of requirement confirmed. Violation corrected.
Violation Division: San Bernardino County Fire Department
Violation Program: UST
Violation Source: CERS,

Site ID: 147175
Site Name: United Pacific 0696
Violation Date: 08-17-2017
Citation: 23 CCR 16 2712 - California Code of Regulations, Title 23, Chapter 16, Section(s) 2712
Violation Description: Failure to comply with any of the applicable requirements of the

UNOCAL 76 STATION REDLANDS (Continued) **S109254332**

	permit issued for the operation of the UST system.
Violation Notes:	Returned to compliance on 08/17/2017. OBSERVATION: Liquid Leak Detection Sensor Hydrostatic VR 304 (L12) in Race Fuel Fill Sump failed to alarm when tested. COMPLINACE: Technician replaced and retested sensor. The violation was corrected during the monitoring certification.
Violation Division:	San Bernardino County Fire Department
Violation Program:	UST
Violation Source:	CERS,
Site ID:	147175
Site Name:	United Pacific 0696
Violation Date:	08-17-2017
Citation:	23 CCR 6.7 25284, 25286 - California Code of Regulations, Title 23, Chapter 6.7, Section(s) 25284, 25286
Violation Description:	Failure to submit a complete and accurate application for a permit to operate a UST, or for renewal of the permit.
Violation Notes:	Returned to compliance on 08/19/2017. CERS information inaccurate or incomplete as follows: 1. OBSERVATION: Tank Information: Date UST Installed: The dates for the tank installations submitted in CERS is incorrect (1/1/99). CORRECTION: The correct date the tanks were installed 1/10/08 per construction installation job card. 2. OBSERVATION: Facility Information: BOE number provided is invalid. CORRECTION: Provide a valid BOE number in CERS. COMPLIANCE: Update CERS to provide the correct information within 30 days.
Violation Division:	San Bernardino County Fire Department
Violation Program:	UST
Violation Source:	CERS,
Site ID:	147175
Site Name:	United Pacific 0696
Violation Date:	09-03-2014
Citation:	HSC 6.7 29291(b) - California Health and Safety Code, Chapter 6.7, Section(s) 29291(b)
Violation Description:	Failure of the UST system to be designed and constructed with a monitoring system capable of detecting the entry of the hazardous substance stored in the primary containment into the secondary containment.
Violation Notes:	Returned to compliance on 09/11/2014. OBSERVATION: The s10 (87, 91 & VP Race gas) Vapor sensor failed when tested. The 91 & the VP Race Gas turbine did not shut down, however the 87 turbine did shut down. Since the 87, 91, and VP Race gasoline Vent pipes are manifolded together, positive turbine shut must occur for the 87, 91, & VP Race Gasoline. COMPLIANCE REQUIREMENT: With in 7 days, repair/ replace the s10 sensor. If other work is to be performed on the UST system, call this department to see if as permit is required.
Violation Division:	San Bernardino County Fire Department
Violation Program:	UST
Violation Source:	CERS,
Site ID:	147175
Site Name:	United Pacific 0696
Violation Date:	08-06-2020
Citation:	HSC 6.7 25291(a)(1) - California Health and Safety Code, Chapter 6.7, Section(s) 25291(a)(1)
Violation Description:	Failure to construct, operate, and maintain primary containment as product-tight.

UNOCAL 76 STATION REDLANDS (Continued) **S109254332**

Violation Notes:	Returned to compliance on 08/13/2020. OBSERVED UDC #1/2 WITH WEEPING OF FUEL FROM THE EAST MOST PRODUCT LINE WITH FLOOR OF UDC WET WITH FUEL SLUDGE. IMMEDIATELY CLEAN UP FUEL RELEASE RESIDUE AND REPAIR CAUSE OF RELEASE OF FUEL FROM PREVIOUSLY MENTIONED PRODUCT LINE. SUBMIT DOCUMENTATION OF COMPLIANCE TO THIS DEPARTMENT WITHIN 30 DAYS.
Violation Division:	San Bernardino County Fire Department
Violation Program:	UST
Violation Source:	CERS,
Site ID:	147175
Site Name:	United Pacific 0696
Violation Date:	09-05-2013
Citation:	HSC 6.7 25299 - California Health and Safety Code, Chapter 6.7, Section(s) 25299
Violation Description:	Failure to comply with one or more of the operating permit conditions.
Violation Notes:	Returned to compliance on 09/05/2013. 87-fll 208 sensor failed. Sensor was replaced, was tested and passed.
Violation Division:	San Bernardino County Fire Department
Violation Program:	UST
Violation Source:	CERS,
Site ID:	147175
Site Name:	United Pacific 0696
Violation Date:	08-24-2015
Citation:	Un-Specified
Violation Description:	UST Program - Administration/Documentation - For use of Local Ordinance only
Violation Notes:	Returned to compliance on 08/26/2015. Failure to obtain a UST construction permit and plan approval (CHSC 25270.4.5(a)) Failure to obtain a UST construction permit and plan approval (SBCC 23.0603(a)) SEE VIOLATION#309
Violation Division:	San Bernardino County Fire Department
Violation Program:	UST
Violation Source:	CERS,
Site ID:	147175
Site Name:	United Pacific 0696
Violation Date:	08-04-2021
Citation:	23 CCR 16 2712(b)(2) - California Code of Regulations, Title 23, Chapter 16, Section(s) 2712(b)(2)
Violation Description:	Failure to maintain monitoring records for release detection and/or maintain records of appropriate follow-up actions.
Violation Notes:	Returned to compliance on 09/02/2021. THE FOLLOWING ALARMS ARE MISSING MAINTENANCE RECORDS: -L11, 100 RACING STP LOW LIQUID ALARM ON 2/26/2021 -L13, DIESEL STP LOW LIQUID ALARM ON 3/1/2021 THE ABOVE ALARMS WERE ALSO DOCUMENTED ON ALL DESIGNATED OPERATOR MONTHLY INSPECTIONS SINCE THE OCCURRENCE. IMMEDIATELY INVESTIGATE THE CAUSE/RESPONSE TO THE ABOVE MENTIONED ALARMS AND SUBMIT INVESTIGATION RESULTS WITH DOCUMENTATION OF COMPLIANCE TO THIS DEPARTMENT WITHIN 30 DAYS.
Violation Division:	San Bernardino County Fire Department
Violation Program:	UST
Violation Source:	CERS,
Site ID:	147175
Site Name:	United Pacific 0696
Violation Date:	08-22-2016

UNOCAL 76 STATION REDLANDS (Continued) **S109254332**

Citation: HSC 6.7 29291(b) - California Health and Safety Code, Chapter 6.7, Section(s) 29291(b)
Violation Description: Failure of the UST system to be designed and constructed with a monitoring system capable of detecting the entry of the hazardous substance into the secondary containment.
Violation Notes: Returned to compliance on 08/22/2016. OBSERVATION: 1) THE BRINE SENSOR(VR 304) LOCATED IN UDC 9/10 FAILED WHEN TESTED. 2) THE VACUUM SMART SENSOR S18 (DIESEL & 91 ANNULAR) FAILED WHEN TESTED. COMPLIANCE MET ON SITE: TECHNICIAN REPLACED AND RESTED BOTH SENSORS- PASSED
Violation Division: San Bernardino County Fire Department
Violation Program: UST
Violation Source: CERS,

Site ID: 147175
Site Name: United Pacific 0696
Violation Date: 08-24-2015
Citation: HSC 6.7 25286(a) - California Health and Safety Code, Chapter 6.7, Section(s) 25286(a)
Violation Description: Failure to submit an complete and accurate application for a permit to operate an underground storage tank, or for renewal of the permit.
Violation Notes: Returned to compliance on 08/27/2015. CORRECT THE FOLLOWING DEFICIENCIES WITHIN THE TANK INFORMATION PAGES: 1.) CHECK "YES" TO THE FILL TUBE SHUT-OFF VALVE UNDER TANK 1 (87), AND REMOVE THE AUDIBLE/VISUAL COMPONENT FOR ALL TANKS (NO EXTERNAL ANNUNCIATOR). 2.) ADD FIBERGLASS PIPING UNDER THE SECTION FOR SECONDARY VENT PIPING (ALL) 3.) THE TANKS ARE MODERN WELDING (PRIMARY IS STEEL, SECONDARY IS FIBERGLASS CLADDED STEEL); CURRENTLY IDENTIFIED AS DOUBLE-WALLED FIBERGLASS 4.) THE RISER PRIMARY CONTAINMENT IS STEEL; THE RISER SECONDARY IS FIBERGLASS (SUMP). UPDATE THE ABOVE CORRECTIONS AND SUBMIT TO CERS WITHIN 30 DAYS.
Violation Division: San Bernardino County Fire Department
Violation Program: UST
Violation Source: CERS,

Site ID: 147175
Site Name: United Pacific 0696
Violation Date: 08-24-2015
Citation: Un-Specified
Violation Description: UST Program - Administration/Documentation - For use of Local Ordinance only
Violation Notes: Returned to compliance on 08/27/2015. Failure to have a written monitoring program with monitoring procedures and response plan. (CCR 2632(d)) CORRECT THE FOLLOWING DEFICIENCIES IN CERS WITHIN 30 DAYS: 1.) UPDATE THE TANK AND PIPING MONITORING SECTIONS TO REFLECT VACUUM AS THE SECONDARY CONTAINMENT MONITORING SECTION. CURRENTLY MARKED AS DRY.
Violation Division: San Bernardino County Fire Department
Violation Program: UST
Violation Source: CERS,

Site ID: 147175
Site Name: United Pacific 0696
Violation Date: 08-04-2021
Citation: HSC 6.7 25290.1(c)(3),25290.2(c)(3) - California Health and Safety Code, Chapter 6.7, Section(s) 25290.1(c)(3),25290.2(c)(3)
Violation Description: Failure to keep water out of the secondary containment of UST systems installed on or after July 1, 2003.

UNOCAL 76 STATION REDLANDS (Continued) **S109254332**

Violation Notes:	Returned to compliance on 09/02/2021. APPROXIMATELY A QUART OF POOLED LIQUID WAS OBSERVED INSIDE THE VENT BOX SUMP AND REMOVED BY THE UST TECHNICIAN DURING INSPECTION. SUBMIT WORK PLAN ON HOW TO PREVENT POOLED LIQUIDS FROM ACCUMULATING IN THE PREVIOUSLY MENTIONED CONTAINMENT AND SUBMIT COPY TO THIS DEPARTMENT FOR REVIEW WITHIN 30 DAYS. THIS IS A RECALCITRANT VIOLATION NOTED ON THE PREVIOUS INSPECTION REPORT DATED 8/6/2020 AND IS NOW A CLASS 2 VIOLATION.
Violation Division:	San Bernardino County Fire Department
Violation Program:	UST
Violation Source:	CERS,
Site ID:	147175
Site Name:	United Pacific 0696
Violation Date:	08-19-2019
Citation:	HSC 6.7 25290.1(e)2 - California Health and Safety Code, Chapter 6.7, Section(s) 25290.1(e)2
Violation Description:	Failure to maintain the interstitial space such that a breach in the primary or secondary containment is detected before the liquid or vapor phase of the hazardous substance stored in the UST tank is released into the environment, i.e., vapor, pressure, hydrostatic (VPH) monitoring.
Violation Notes:	Returned to compliance on 08/19/2019. FINDING: Containments dry with exception of slight liquid UDC 5/6 CORRECTIVE ACTION: Technician cleaned today. Violation corrected.
Violation Division:	San Bernardino County Fire Department
Violation Program:	UST
Violation Source:	CERS,
Site ID:	147175
Site Name:	United Pacific 0696
Violation Date:	08-19-2019
Citation:	23 CCR 16 2641(h) - California Code of Regulations, Title 23, Chapter 16, Section(s) 2641(h)
Violation Description:	Failure to have an approved UST Monitoring Plan.
Violation Notes:	Returned to compliance on 08/19/2019. FINDING: Update the following to more accurately reflect monitoring system: Monitoring plan additional comments: Indicate that tank annulars are under vacuum CORRECTIVE ACTION: Update CERS within 30 days. Notify inspector of compliance tcongdon@sbcfire.org
Violation Division:	San Bernardino County Fire Department
Violation Program:	UST
Violation Source:	CERS,
Site ID:	147175
Site Name:	United Pacific 0696
Violation Date:	08-19-2019
Citation:	HSC 6.7 25284, 25286 - California Health and Safety Code, Chapter 6.7, Section(s) 25284, 25286
Violation Description:	Failure to submit a complete and accurate application for a permit to operate a UST, or for renewal of the permit.
Violation Notes:	Returned to compliance on 08/19/2019. FINDING: Update the following to more accurately reflect monitoring system: 1) Overfill prevention equipment: Ball floats were removed today. Indicate no 2) Tank Additional comments: Indicate that 91/diesel are split and racing fuel is split with 87. CORRECTIVE ACTION: Update CERS within 30 days. Notify inspector of compliance tcongdon@sbcfire.org
Violation Division:	San Bernardino County Fire Department

UNOCAL 76 STATION REDLANDS (Continued) **S109254332**

Violation Program:	UST
Violation Source:	CERS,
Site ID:	147175
Site Name:	United Pacific 0696
Violation Date:	08-06-2020
Citation:	HSC 6.7 25299(a)(9) - California Health and Safety Code, Chapter 6.7, Section(s) 25299(a)(9)
Violation Description:	Leak detection equipment disabled or tampered with in a manner that would prevent the monitoring system from detecting and/or alerting the owner/operator of a leak.
Violation Notes:	Returned to compliance on 08/13/2020. VR208 LIQUID SENSOR WITHIN THE VENT BOX CONTAINMENT WAS LIFTED AND NOT LOCATED AT THE LOW POINT. SUBMIT WORK PLAN TO THIS DEPARTMENT WITHIN 30 DAYS ADDRESSING THIS VIOLATION WITH COARSE OF ACTION TO BE TAKEN TO PREVENT THIS VIOLATION FROM RECURRING.
Violation Division:	San Bernardino County Fire Department
Violation Program:	UST
Violation Source:	CERS,

Evaluation:

Eval General Type:	Compliance Evaluation Inspection
Eval Date:	04-21-2015
Violations Found:	No
Eval Type:	Routine done by local agency
Eval Notes:	Redlands car wash inspection
Eval Division:	San Bernardino County Fire Department
Eval Program:	HMRRP
Eval Source:	CERS,
Eval General Type:	Compliance Evaluation Inspection
Eval Date:	04-21-2015
Violations Found:	Yes
Eval Type:	Routine done by local agency
Eval Notes:	Redlands car wash inspection
Eval Division:	San Bernardino County Fire Department
Eval Program:	HW
Eval Source:	CERS,
Eval General Type:	Compliance Evaluation Inspection
Eval Date:	08-04-2021
Violations Found:	No
Eval Type:	Routine done by local agency
Eval Notes:	HAZARDOUS MATERIALS HANDLER INSPECTION
Eval Division:	San Bernardino County Fire Department
Eval Program:	HMRRP
Eval Source:	CERS,
Eval General Type:	Compliance Evaluation Inspection
Eval Date:	08-06-2020
Violations Found:	No
Eval Type:	Routine done by local agency
Eval Notes:	HAZARDOUS WASTE INSPECTION - UST ONLY
Eval Division:	San Bernardino County Fire Department
Eval Program:	HW
Eval Source:	CERS,

UNOCAL 76 STATION REDLANDS (Continued) **S109254332**

Eval General Type:	Compliance Evaluation Inspection
Eval Date:	08-16-2018
Violations Found:	No
Eval Type:	Routine done by local agency
Eval Notes:	Routine inspection with monitoring certification
Eval Division:	San Bernardino County Fire Department
Eval Program:	UST
Eval Source:	CERS,

Eval General Type:	Compliance Evaluation Inspection
Eval Date:	08-17-2017
Violations Found:	Yes
Eval Type:	Routine done by local agency
Eval Notes:	ANNUAL MONITORING CERTIFICATION REDLANDS CARWASH.
Eval Division:	San Bernardino County Fire Department
Eval Program:	UST
Eval Source:	CERS,

Eval General Type:	Compliance Evaluation Inspection
Eval Date:	08-19-2019
Violations Found:	No
Eval Type:	Routine done by local agency
Eval Notes:	GSE Haz Mat reflected by CERS
Eval Division:	San Bernardino County Fire Department
Eval Program:	HMRRP
Eval Source:	CERS,

Eval General Type:	Compliance Evaluation Inspection
Eval Date:	08-19-2019
Violations Found:	Yes
Eval Type:	Routine done by local agency
Eval Notes:	Citrus GSE mont cert
Eval Division:	San Bernardino County Fire Department
Eval Program:	UST
Eval Source:	CERS,

Eval General Type:	Compliance Evaluation Inspection
Eval Date:	08-22-2016
Violations Found:	Yes
Eval Type:	Routine done by local agency
Eval Notes:	REDLANDS CAR WASH- UST MONITORING CERTIFICATION
Eval Division:	San Bernardino County Fire Department
Eval Program:	UST
Eval Source:	CERS,

Eval General Type:	Compliance Evaluation Inspection
Eval Date:	09-03-2014
Violations Found:	No
Eval Type:	Routine done by local agency
Eval Notes:	UNION 76 AND CAR WASH INSPECTION UST
Eval Division:	San Bernardino County Fire Department
Eval Program:	HMRRP
Eval Source:	CERS,

Eval General Type:	Compliance Evaluation Inspection
Eval Date:	09-05-2013
Violations Found:	Yes

UNOCAL 76 STATION REDLANDS (Continued) **S109254332**

Eval Type:	Routine done by local agency
Eval Notes:	ANNUAL MONT CERT
Eval Division:	San Bernardino County Fire Department
Eval Program:	UST
Eval Source:	CERS,

Eval General Type:	Compliance Evaluation Inspection
Eval Date:	08-04-2021
Violations Found:	No
Eval Type:	Routine done by local agency
Eval Notes:	HAZARDOUS WASTE INSPECTION
Eval Division:	San Bernardino County Fire Department
Eval Program:	HW
Eval Source:	CERS,

Eval General Type:	Compliance Evaluation Inspection
Eval Date:	08-17-2017
Violations Found:	No
Eval Type:	Routine done by local agency
Eval Notes:	INSPECTION AT REDLANDS CARWASH.
Eval Division:	San Bernardino County Fire Department
Eval Program:	HW
Eval Source:	CERS,

Eval General Type:	Compliance Evaluation Inspection
Eval Date:	08-19-2019
Violations Found:	No
Eval Type:	Routine done by local agency
Eval Notes:	GSE Hazwaste no violations
Eval Division:	San Bernardino County Fire Department
Eval Program:	HW
Eval Source:	CERS,

Eval General Type:	Other/Unknown
Eval Date:	08-19-2019
Violations Found:	No
Eval Type:	Other, not routine, done by local agency
Eval Notes:	GSE OPE flappers no failures noted
Eval Division:	San Bernardino County Fire Department
Eval Program:	UST
Eval Source:	CERS,

Eval General Type:	Other/Unknown
Eval Date:	08-04-2021
Violations Found:	No
Eval Type:	Other, not routine, done by local agency
Eval Notes:	OVERFILL PREVENTION INSPECTION. SEE C01 FOR INSPECTION INFORMATION AND NARRATIVE.
Eval Division:	San Bernardino County Fire Department
Eval Program:	UST
Eval Source:	CERS,

Eval General Type:	Compliance Evaluation Inspection
Eval Date:	08-06-2020
Violations Found:	Yes
Eval Type:	Routine done by local agency
Eval Notes:	UST ANNUAL INSPECTION WITH MONITORING SYSTEM CERTIFICATION.

UNOCAL 76 STATION REDLANDS (Continued) **S109254332**

Eval Division:	San Bernardino County Fire Department
Eval Program:	UST
Eval Source:	CERS,
Eval General Type:	Compliance Evaluation Inspection
Eval Date:	08-17-2017
Violations Found:	No
Eval Type:	Routine done by local agency
Eval Notes:	INSPECTION AT REDLANDS CARWASH.
Eval Division:	San Bernardino County Fire Department
Eval Program:	HMRRP
Eval Source:	CERS,
Eval General Type:	Compliance Evaluation Inspection
Eval Date:	09-03-2014
Violations Found:	Yes
Eval Type:	Routine done by local agency
Eval Notes:	UNICAL GAS STATION & CAR WASH- UST INSP
Eval Division:	San Bernardino County Fire Department
Eval Program:	UST
Eval Source:	CERS,
Eval General Type:	Compliance Evaluation Inspection
Eval Date:	09-05-2013
Violations Found:	No
Eval Type:	Routine done by local agency
Eval Notes:	BP INSPECTION DURING MONT CERT
Eval Division:	San Bernardino County Fire Department
Eval Program:	HMRRP
Eval Source:	CERS,
Eval General Type:	Compliance Evaluation Inspection
Eval Date:	08-24-2015
Violations Found:	Yes
Eval Type:	Routine done by local agency
Eval Notes:	UST FIELD INSPECTION-ANNUAL MONITORING SYSTEM CERTIFICATION (4 TANKS/VPH SYSTEM) W/JOSE RODRIGUEZ
Eval Division:	San Bernardino County Fire Department
Eval Program:	UST
Eval Source:	CERS,
Eval General Type:	Other/Unknown
Eval Date:	09-25-2014
Violations Found:	No
Eval Type:	Other, not routine, done by local agency
Eval Notes:	REDLANDS UNICAL- RE-REST S10 SENSOR
Eval Division:	San Bernardino County Fire Department
Eval Program:	UST
Eval Source:	CERS,
Eval General Type:	Compliance Evaluation Inspection
Eval Date:	08-04-2021
Violations Found:	Yes
Eval Type:	Routine done by local agency
Eval Notes:	UST ANNUAL INSPECTION WITH MONITORING SYSTEM CERTIFICATION
Eval Division:	San Bernardino County Fire Department
Eval Program:	UST

UNOCAL 76 STATION REDLANDS (Continued) **S109254332**

Eval Source: CERS,

Eval General Type: Compliance Evaluation Inspection
Eval Date: 08-06-2020
Violations Found: No
Eval Type: Routine done by local agency
Eval Notes: UST HAZARDOUS MATERIALS HANDLER INSPECTION -UST ONLY
Eval Division: San Bernardino County Fire Department
Eval Program: HMRRP
Eval Source: CERS,

Eval General Type: Compliance Evaluation Inspection
Eval Date: 08-22-2016
Violations Found: No
Eval Type: Routine done by local agency
Eval Notes: REDLANDS CAR WASH- UST WASTE INSPECTION
Eval Division: San Bernardino County Fire Department
Eval Program: HW
Eval Source: CERS,

Eval General Type: Compliance Evaluation Inspection
Eval Date: 08-22-2016
Violations Found: No
Eval Type: Routine done by local agency
Eval Notes: REDLANDS CAR WASH- UST HANDLER INSPECTION
Eval Division: San Bernardino County Fire Department
Eval Program: HMRRP
Eval Source: CERS,

Enforcement Action:
Site ID: 147175
Site Name: United Pacific 0696
Site Address: 27300 LUGONIA AVE
Site City: REDLANDS
Site Zip: 92374
Enf Action Date: 09-03-2014
Enf Action Type: Notice of Violation (Unified Program)
Enf Action Description: Notice of Violation Issued by the Inspector at the Time of Inspection
Enf Action Notes: Not reported
Enf Action Division: San Bernardino County Fire Department
Enf Action Program: UST
Enf Action Source: CERS,

Site ID: 147175
Site Name: United Pacific 0696
Site Address: 27300 LUGONIA AVE
Site City: REDLANDS
Site Zip: 92374
Enf Action Date: 09-05-2013
Enf Action Type: Notice of Violation (Unified Program)
Enf Action Description: Notice of Violation Issued by the Inspector at the Time of Inspection
Enf Action Notes: Not reported
Enf Action Division: San Bernardino County Fire Department
Enf Action Program: UST
Enf Action Source: CERS,

Site ID: 147175

UNOCAL 76 STATION REDLANDS (Continued) **S109254332**

Site Name:	United Pacific 0696
Site Address:	27300 LUGONIA AVE
Site City:	REDLANDS
Site Zip:	92374
Enf Action Date:	04-21-2015
Enf Action Type:	Notice of Violation (Unified Program)
Enf Action Description:	Notice of Violation Issued by the Inspector at the Time of Inspection
Enf Action Notes:	Not reported
Enf Action Division:	San Bernardino County Fire Department
Enf Action Program:	HW
Enf Action Source:	CERS,

Site ID:	147175
Site Name:	United Pacific 0696
Site Address:	27300 LUGONIA AVE
Site City:	REDLANDS
Site Zip:	92374
Enf Action Date:	08-22-2016
Enf Action Type:	Notice of Violation (Unified Program)
Enf Action Description:	Notice of Violation Issued by the Inspector at the Time of Inspection
Enf Action Notes:	Not reported
Enf Action Division:	San Bernardino County Fire Department
Enf Action Program:	UST
Enf Action Source:	CERS,

Site ID:	147175
Site Name:	United Pacific 0696
Site Address:	27300 LUGONIA AVE
Site City:	REDLANDS
Site Zip:	92374
Enf Action Date:	08-24-2015
Enf Action Type:	Notice of Violation (Unified Program)
Enf Action Description:	Notice of Violation Issued by the Inspector at the Time of Inspection
Enf Action Notes:	Not reported
Enf Action Division:	San Bernardino County Fire Department
Enf Action Program:	UST
Enf Action Source:	CERS,

Affiliation:

Affiliation Type Desc:	Identification Signer
Entity Name:	Tom Robins
Entity Title:	Staff Geologist
Affiliation Address:	Not reported
Affiliation City:	Not reported
Affiliation State:	Not reported
Affiliation Country:	Not reported
Affiliation Zip:	Not reported
Affiliation Phone:	,

Affiliation Type Desc:	Property Owner
Entity Name:	GOLDEN STATE ENTERPRISES, LLC
Entity Title:	Not reported
Affiliation Address:	29501 CANWOOD ST SUITE 200
Affiliation City:	AGOURA HILLS
Affiliation State:	CA
Affiliation Country:	United States
Affiliation Zip:	91301

UNOCAL 76 STATION REDLANDS (Continued) **S109254332**

Affiliation Phone:	(310) 323-3992,
Affiliation Type Desc:	UST Tank Operator
Entity Name:	APRO, LLC
Entity Title:	Not reported
Affiliation Address:	4130 Cover Street
Affiliation City:	Long Beach
Affiliation State:	CA
Affiliation Country:	United States
Affiliation Zip:	90808
Affiliation Phone:	(310) 323-3992,
Affiliation Type Desc:	CUPA District
Entity Name:	San Bernardino County Fire
Entity Title:	Not reported
Affiliation Address:	620 South E Street
Affiliation City:	San Bernardino
Affiliation State:	CA
Affiliation Country:	Not reported
Affiliation Zip:	92415-0153
Affiliation Phone:	(909) 386-8401,
Affiliation Type Desc:	Operator
Entity Name:	APRO, LLC
Entity Title:	Not reported
Affiliation Address:	Not reported
Affiliation City:	Not reported
Affiliation State:	Not reported
Affiliation Country:	Not reported
Affiliation Zip:	Not reported
Affiliation Phone:	(310) 323-3992,
Affiliation Type Desc:	Parent Corporation
Entity Name:	APRO LLC
Entity Title:	Not reported
Affiliation Address:	Not reported
Affiliation City:	Not reported
Affiliation State:	Not reported
Affiliation Country:	Not reported
Affiliation Zip:	Not reported
Affiliation Phone:	,
Affiliation Type Desc:	Document Preparer
Entity Name:	Tom Robins
Entity Title:	Not reported
Affiliation Address:	Not reported
Affiliation City:	Not reported
Affiliation State:	Not reported
Affiliation Country:	Not reported
Affiliation Zip:	Not reported
Affiliation Phone:	,
Affiliation Type Desc:	Environmental Contact
Entity Name:	Tom Robins
Entity Title:	Not reported
Affiliation Address:	4130 Cover Street
Affiliation City:	Long Beach

UNOCAL 76 STATION REDLANDS (Continued) **S109254332**

Affiliation State:	CA
Affiliation Country:	Not reported
Affiliation Zip:	90808
Affiliation Phone:	,
Affiliation Type Desc:	Legal Owner
Entity Name:	APRO, LLC
Entity Title:	Not reported
Affiliation Address:	4130 Cover Street
Affiliation City:	Long Beach
Affiliation State:	CA
Affiliation Country:	United States
Affiliation Zip:	90808
Affiliation Phone:	(310) 323-3992,
Affiliation Type Desc:	UST Property Owner Name
Entity Name:	GOLDEN STATE ENTERPRISES, LLC
Entity Title:	Not reported
Affiliation Address:	29501 CANWOOD ST SUITE 200
Affiliation City:	AGOURA HILLS
Affiliation State:	CA
Affiliation Country:	United States
Affiliation Zip:	91301
Affiliation Phone:	(310) 323-3992,
Affiliation Type Desc:	Facility Mailing Address
Entity Name:	Mailing Address
Entity Title:	Not reported
Affiliation Address:	4130 Cover Street
Affiliation City:	Long Beach
Affiliation State:	CA
Affiliation Country:	Not reported
Affiliation Zip:	90808
Affiliation Phone:	,
Affiliation Type Desc:	UST Tank Owner
Entity Name:	APRO, LLC
Entity Title:	Not reported
Affiliation Address:	4130 Cover Street
Affiliation City:	Long Beach
Affiliation State:	CA
Affiliation Country:	United States
Affiliation Zip:	90808
Affiliation Phone:	(310) 323-3992,

H23 **GSE LUGONIA 849201** **RCRA NonGen / NLR** **1024857434**
SE **27300 W LUGONIA AVE** **CAL000422812**
1/8-1/4 **REDLANDS, CA 92374**
0.193 mi.
1018 ft. **Site 4 of 11 in cluster H**

Relative:
Higher

Actual:
1237 ft.

RCRA NonGen / NLR:

Date Form Received by Agency:		20200724
Handler Name:	GSE LUGONIA 849201	
Handler Address:		27300 W LUGONIA AVE
Handler City,State,Zip:		REDLANDS, CA 92374
EPA ID:		CAL000422812

GSE LUGONIA 849201 (Continued) **1024857434**

Contact Name:	LISA THOMPSON
Contact Address:	CANWOOD ST STE 200
Contact City,State,Zip:	AGOURA HILLS, CA 91301
Contact Telephone:	818-206-5700
Contact Fax:	Not reported
Contact Email:	LTHOMPSON@GSG.EMAIL
Contact Title:	Not reported
EPA Region:	09
Land Type:	Private
Federal Waste Generator Description:	Not a generator, verified
Non-Notifier:	Not reported
Biennial Report Cycle:	Not reported
Accessibility:	Not reported
Active Site Indicator:	Not reported
State District Owner:	Not reported
State District:	Not reported
Mailing Address:	CANWOOD ST STE 200
Mailing City,State,Zip:	AGOURA HILLS, CA 91301
Owner Name:	Not reported
Owner Type:	Not reported
Operator Name:	GOLDEN STATE ENTERPRISES
Operator Type:	Private
Short-Term Generator Activity:	No
Importer Activity:	No
Mixed Waste Generator:	No
Transporter Activity:	No
Transfer Facility Activity:	No
Recycler Activity with Storage:	No
Small Quantity On-Site Burner Exemption:	No
Smelting Melting and Refining Furnace Exemption:	No
Underground Injection Control:	No
Off-Site Waste Receipt:	No
Universal Waste Indicator:	No
Universal Waste Destination Facility:	No
Federal Universal Waste:	No
Active Site Fed-Reg Treatment Storage and Disposal Facility:	Not reported
Active Site Converter Treatment storage and Disposal Facility:	Not reported
Active Site State-Reg Treatment Storage and Disposal Facility:	Not reported
Active Site State-Reg Handler:	---
Federal Facility Indicator:	Not reported
Hazardous Secondary Material Indicator:	N
Sub-Part K Indicator:	Not reported
Commercial TSD Indicator:	No
Treatment Storage and Disposal Type:	Not reported
2018 GPRA Permit Baseline:	Not on the Baseline
2018 GPRA Renewals Baseline:	Not on the Baseline
Permit Renewals Workload Universe:	Not reported
Permit Workload Universe:	Not reported
Permit Progress Universe:	Not reported
Post-Closure Workload Universe:	Not reported
Closure Workload Universe:	Not reported
202 GPRA Corrective Action Baseline:	No
Corrective Action Workload Universe:	No
Subject to Corrective Action Universe:	No
Non-TSDFs Where RCRA CA has Been Imposed Universe:	No
TSDFs Potentially Subject to CA Under 3004 (u)/(v) Universe:	No
TSDFs Only Subject to CA under Discretionary Auth Universe:	No

GSE LUGONIA 849201 (Continued) **1024857434**

Corrective Action Priority Ranking:	No NCAPS ranking
Environmental Control Indicator:	No
Institutional Control Indicator:	No
Human Exposure Controls Indicator:	N/A
Groundwater Controls Indicator:	N/A
Operating TSDF Universe:	Not reported
Full Enforcement Universe:	Not reported
Significant Non-Complier Universe:	No
Unaddressed Significant Non-Complier Universe:	No
Addressed Significant Non-Complier Universe:	No
Significant Non-Complier With a Compliance Schedule Universe:	No
Financial Assurance Required:	Not reported
Handler Date of Last Change:	20200728
Recognized Trader-Importer:	No
Recognized Trader-Exporter:	No
Importer of Spent Lead Acid Batteries:	No
Exporter of Spent Lead Acid Batteries:	No
Recycler Activity Without Storage:	No
Manifest Broker:	No
Sub-Part P Indicator:	No

Handler - Owner Operator:

Owner/Operator Indicator:	Owner
Owner/Operator Name:	GOLDEN STATE ENTERPRISES
Legal Status:	Other
Date Became Current:	Not reported
Date Ended Current:	Not reported
Owner/Operator Address:	29501 CANWOOD ST STE 200
Owner/Operator City,State,Zip:	AGOURA HILLS, CA 91301
Owner/Operator Telephone:	818-206-5700
Owner/Operator Telephone Ext:	Not reported
Owner/Operator Fax:	Not reported
Owner/Operator Email:	Not reported

Owner/Operator Indicator:	Operator
Owner/Operator Name:	GOLDEN STATE ENTERPRISES
Legal Status:	Private
Date Became Current:	Not reported
Date Ended Current:	Not reported
Owner/Operator Address:	29501 CANWOOD ST STE 200
Owner/Operator City,State,Zip:	AGOURA HILLS, CA 91301
Owner/Operator Telephone:	818-206-5700
Owner/Operator Telephone Ext:	Not reported
Owner/Operator Fax:	Not reported
Owner/Operator Email:	Not reported

Owner/Operator Indicator:	Operator
Owner/Operator Name:	LISA THOMPSON
Legal Status:	Other
Date Became Current:	Not reported
Date Ended Current:	Not reported
Owner/Operator Address:	29501 CANWOOD ST STE 200
Owner/Operator City,State,Zip:	AGOURA HILLS, CA 91301
Owner/Operator Telephone:	818-206-5700
Owner/Operator Telephone Ext:	Not reported
Owner/Operator Fax:	Not reported

GSE LUGONIA 849201 (Continued) **1024857434**

Owner/Operator Email: Not reported

Historic Generators:

Receive Date:	20200724
Handler Name:	GSE LUGONIA 849201
Federal Waste Generator Description:	Not a generator, verified
State District Owner:	Not reported
Large Quantity Handler of Universal Waste:	No
Recognized Trader Importer:	No
Recognized Trader Exporter:	No
Spent Lead Acid Battery Importer:	No
Spent Lead Acid Battery Exporter:	No
Current Record:	Yes
Non Storage Recycler Activity:	No
Electronic Manifest Broker:	No

Receive Date:	20161206
Handler Name:	GSE LUGONIA 849201
Federal Waste Generator Description:	Not a generator, verified
State District Owner:	Not reported
Large Quantity Handler of Universal Waste:	No
Recognized Trader Importer:	No
Recognized Trader Exporter:	No
Spent Lead Acid Battery Importer:	No
Spent Lead Acid Battery Exporter:	No
Current Record:	No
Non Storage Recycler Activity:	Not reported
Electronic Manifest Broker:	Not reported

List of NAICS Codes and Descriptions:

NAICS Code:	44719
NAICS Description:	OTHER GASOLINE STATIONS

Facility Has Received Notices of Violations:

Violations: No Violations Found

Evaluation Action Summary:

Evaluations: No Evaluations Found

H24 **REDLANDS UNOCAL** **UST** **U004264097**
SE **27300 LUGONIA AVE** **N/A**
1/8-1/4 **REDLANDS, CA 92374**
0.193 mi.
1018 ft. **Site 5 of 11 in cluster H**

Relative:
Higher

Actual:
1237 ft.

UST:

Name:	REDLANDS UNOCAL
Address:	27300 LUGONIA AVE
City,State,Zip:	REDLANDS, CA 92374
Facility ID:	FA0010881
Permitting Agency:	San Bernardino County Fire Department
CERSID:	Not reported
Latitude:	34.070744
Longitude:	-117.208191

G25 SE 1/8-1/4 0.205 mi. 1080 ft. | **EXXON SERVICE STATION 1280 ALABAMA REDLANDS, CA 92373** | **HIST UST** | **U001575407 N/A**

Site 2 of 4 in cluster G

Relative: Higher

Actual: 1236 ft.

HIST UST:

Name:	EXXON SERVICE STATION
Address:	1280 ALABAMA
City,State,Zip:	REDLANDS, CA 92373
File Number:	00029E48
URL:	http://geotracker.waterboards.ca.gov/ustpdfs/pdf/00029E48.pdf
Region:	STATE
Facility ID:	00000023933
Facility Type:	Gas Station
Other Type:	Not reported
Contact Name:	MAURICE QATAMI
Telephone:	7147931480
Owner Name:	EXXON COMPANY U.S.A.
Owner Address:	16945 NORTH CHASE BLVD.
Owner City,St,Zip:	HOUSTON, TX 77210
Total Tanks:	0004
Tank Num:	001
Container Num:	1
Year Installed:	1967
Tank Capacity:	00008000
Tank Used for:	PRODUCT
Type of Fuel:	PREMIUM
Container Construction Thickness:	Not reported
Leak Detection:	Stock Inventor
Tank Num:	001
Container Num:	1
Year Installed:	1967
Tank Capacity:	00008000
Tank Used for:	PRODUCT
Type of Fuel:	PREMIUM
Container Construction Thickness:	Not reported
Leak Detection:	Stock Inventor
Tank Num:	002
Container Num:	2
Year Installed:	1967
Tank Capacity:	00008000
Tank Used for:	PRODUCT
Type of Fuel:	UNLEADED
Container Construction Thickness:	Not reported
Leak Detection:	Stock Inventor
Tank Num:	002
Container Num:	2
Year Installed:	1967
Tank Capacity:	00008000
Tank Used for:	PRODUCT
Type of Fuel:	UNLEADED
Container Construction Thickness:	Not reported
Leak Detection:	Stock Inventor

EXXON SERVICE STATION (Continued) **U001575407**

Tank Num:	003
Container Num:	3
Year Installed:	1967
Tank Capacity:	00008000
Tank Used for:	PRODUCT
Type of Fuel:	REGULAR
Container Construction Thickness:	Not reported
Leak Detection:	Stock Inventor

Tank Num:	003
Container Num:	3
Year Installed:	1967
Tank Capacity:	00008000
Tank Used for:	PRODUCT
Type of Fuel:	REGULAR
Container Construction Thickness:	Not reported
Leak Detection:	Stock Inventor

Tank Num:	004
Container Num:	4
Year Installed:	1967
Tank Capacity:	00000550
Tank Used for:	WASTE
Type of Fuel:	WASTE OIL
Container Construction Thickness:	Not reported
Leak Detection:	Stock Inventor

Tank Num:	004
Container Num:	4
Year Installed:	1967
Tank Capacity:	00000550
Tank Used for:	WASTE
Type of Fuel:	WASTE OIL
Container Construction Thickness:	Not reported
Leak Detection:	Stock Inventor

Click here for Geo Tracker PDF:

G26 **EXXON SERVICE STATION #3102** **LUST** **S104164193**
SE **1280 ALABAMA ST** **Cortese** **N/A**
1/8-1/4 **REDLANDS, CA 92373** **HIST CORTESE**
0.205 mi. **CERS**
1080 ft. **Site 3 of 4 in cluster G**

Relative:
Higher

Actual:
1236 ft.

LUST:

Name:	EXXON SERVICE STATION #3102
Address:	1280 ALABAMA ST
City,State,Zip:	REDLANDS, CA 92373
Lead Agency:	SAN BERNARDINO COUNTY
Case Type:	LUST Cleanup Site
Geo Track:	http://geotracker.waterboards.ca.gov/profile_report.asp?global_id=T0607100127
Global Id:	T0607100127
Latitude:	34.069961
Longitude:	-117.208326
Status:	Completed - Case Closed
Status Date:	05/23/1994
Case Worker:	CB
RB Case Number:	083601119T

EXXON SERVICE STATION #3102 (Continued) **S104164193**

Local Agency: SAN BERNARDINO COUNTY
File Location: Local Agency
Local Case Number: 90005
Potential Media Affect: Soil
Potential Contaminants of Concern: Gasoline
Site History: Not reported

LUST:
Global Id: T0607100127
Contact Type: Local Agency Caseworker
Contact Name: CURTIS BRUNDAGE
Organization Name: SAN BERNARDINO COUNTY
Address: 620 S. E STREET
City: SAN BERNARDINO
Email: cbrundage@sbcfire.org
Phone Number: Not reported

Global Id: T0607100127
Contact Type: Regional Board Caseworker
Contact Name: CARL BERNHARDT
Organization Name: SANTA ANA RWQCB (REGION 8)
Address: 3737 MAIN STREET, SUITE 500
City: RIVERSIDE
Email: carl.bernhardt@waterboards.ca.gov
Phone Number: 9517824495

LUST:
Global Id: T0607100127
Action Type: Other
Date: 12/07/1988
Action: Leak Discovery

Global Id: T0607100127
Action Type: Other
Date: 12/08/1988
Action: Leak Reported

LUST:
Global Id: T0607100127
Status: Open - Case Begin Date
Status Date: 12/07/1988

Global Id: T0607100127
Status: Open - Site Assessment
Status Date: 12/08/1988

Global Id: T0607100127
Status: Open - Site Assessment
Status Date: 01/04/1989

Global Id: T0607100127
Status: Open - Remediation
Status Date: 09/04/1992

Global Id: T0607100127
Status: Completed - Case Closed
Status Date: 05/23/1994

EXXON SERVICE STATION #3102 (Continued) **S104164193**

LUST REG 8:

Name:	EXXON SERVICE STATION #3102
Address:	1280 ALABAMA ST
City:	REDLANDS
Region:	8
County:	San Bernardino
Regional Board:	Santa Ana Region
Facility Status:	Case Closed
Case Number:	083601119T
Local Case Num:	90005
Case Type:	Soil only
Substance:	Gasoline
Qty Leaked:	Not reported
Abate Method:	Not reported
Cross Street:	LUGONIA
Enf Type:	Not reported
Funding:	Not reported
How Discovered:	Tank Closure
How Stopped:	Not reported
Leak Cause:	UNK
Leak Source:	UNK
Global ID:	T0607100127
How Stopped Date:	Not reported
Enter Date:	1/4/1989
Date Confirmation of Leak Began:	12/8/1988
Date Preliminary Assessment Began:	Not reported
Discover Date:	12/7/1988
Enforcement Date:	Not reported
Close Date:	5/23/1994
Date Prelim Assessment Workplan Submitted:	Not reported
Date Pollution Characterization Began:	1/4/1989
Date Remediation Plan Submitted:	9/4/1992
Date Remedial Action Underway:	Not reported
Date Post Remedial Action Monitoring:	Not reported
Enter Date:	1/4/1989
GW Qualifies:	Not reported
Soil Qualifies:	Not reported
Operator:	Not reported
Facility Contact:	Not reported
Interim:	Not reported
Oversite Program:	LUST
Latitude:	34.0699612
Longitude:	-117.2086038
MTBE Date:	Not reported
Max MTBE GW:	Not reported
MTBE Concentration:	0
Max MTBE Soil:	Not reported
MTBE Fuel:	1
MTBE Tested:	Site NOT Tested for MTBE.Includes Unknown and Not Analyzed.
MTBE Class:	*
Staff:	CAB
Staff Initials:	CB5
Lead Agency:	Local Agency
Local Agency:	36000L
Hydr Basin #:	UPPER SANTA ANA VALL
Beneficial:	Not reported
Priority:	Not reported

EXXON SERVICE STATION #3102 (Continued) **S104164193**

Cleanup Fund Id: Not reported
Work Suspended: Not reported
Summary: Not reported

CORTESE:

Name:	EXXON SERVICE STATION #3102
Address:	1280 ALABAMA ST
City,State,Zip:	REDLANDS, CA 92373
Region:	CORTESE
Envirostor Id:	Not reported
Global ID:	T0607100127
Site/Facility Type:	LUST CLEANUP SITE
Cleanup Status:	COMPLETED - CASE CLOSED
Status Date:	Not reported
Site Code:	Not reported
Latitude:	Not reported
Longitude:	Not reported
Owner:	Not reported
Enf Type:	Not reported
Swat R:	Not reported
Flag:	active
Order No:	Not reported
Waste Discharge System No:	Not reported
Effective Date:	Not reported
Region 2:	Not reported
WID Id:	Not reported
Solid Waste Id No:	Not reported
Waste Management Uit Name:	Not reported
File Name:	Active Open

HIST CORTESE:

edr_fname:	EXXON SERVICE STATION #31
edr_fadd1:	1280 ALABAMA
City,State,Zip:	REDLANDS, CA 92373
Region:	CORTESE
Facility County Code:	36
Reg By:	LTNKA
Reg Id:	083601119T

CERS:

Name:	EXXON SERVICE STATION #3102
Address:	1280 ALABAMA ST
City,State,Zip:	REDLANDS, CA 92373
Site ID:	213832
CERS ID:	T0607100127
CERS Description:	Leaking Underground Storage Tank Cleanup Site

Affiliation:

Affiliation Type Desc:	Local Agency Caseworker
Entity Name:	CURTIS BRUNDAGE - SAN BERNARDINO COUNTY
Entity Title:	Not reported
Affiliation Address:	620 S. E STREET
Affiliation City:	SAN BERNARDINO
Affiliation State:	CA
Affiliation Country:	Not reported
Affiliation Zip:	Not reported

EXXON SERVICE STATION #3102 (Continued) **S104164193**

Affiliation Phone:	,
Affiliation Type Desc:	Regional Board Caseworker
Entity Name:	CARL BERNHARDT - SANTA ANA RWQCB (REGION 8)
Entity Title:	Not reported
Affiliation Address:	3737 MAIN STREET, SUITE 500
Affiliation City:	RIVERSIDE
Affiliation State:	CA
Affiliation Country:	Not reported
Affiliation Zip:	Not reported
Affiliation Phone:	9517824495,

G27 **EXXON USA** **SWEEPS UST** **S101590933**
SE **1280 ALABAMA** **CA FID UST** **N/A**
1/8-1/4 **REDLANDS, CA 92373**
0.205 mi.
1080 ft. **Site 4 of 4 in cluster G**

Relative:
Higher

Actual:
1236 ft.

SWEEPS UST:

Name:	EXXON USA
Address:	1280 ALABAMA
City:	REDLANDS
Status:	Not reported
Comp Number:	23933
Number:	Not reported
Board Of Equalization:	Not reported
Referral Date:	Not reported
Action Date:	Not reported
Created Date:	Not reported
Owner Tank Id:	Not reported
SWRCB Tank Id:	36-000-023933-000001
Tank Status:	Not reported
Capacity:	8000
Active Date:	Not reported
Tank Use:	M.V. FUEL
STG:	PRODUCT
Content:	REG UNLEADED
Number Of Tanks:	4

Name:	EXXON USA
Address:	1280 ALABAMA
City:	REDLANDS
Status:	Not reported
Comp Number:	23933
Number:	Not reported
Board Of Equalization:	Not reported
Referral Date:	Not reported
Action Date:	Not reported
Created Date:	Not reported
Owner Tank Id:	Not reported
SWRCB Tank Id:	36-000-023933-000002
Tank Status:	Not reported
Capacity:	8000
Active Date:	Not reported
Tank Use:	M.V. FUEL
STG:	PRODUCT
Content:	REG UNLEADED

EXXON USA (Continued) **S101590933**

Number Of Tanks: Not reported

Name: EXXON USA
Address: 1280 ALABAMA
City: REDLANDS
Status: Not reported
Comp Number: 23933
Number: Not reported
Board Of Equalization: Not reported
Referral Date: Not reported
Action Date: Not reported
Created Date: Not reported
Owner Tank Id: Not reported
SWRCB Tank Id: 36-000-023933-000003
Tank Status: Not reported
Capacity: 8000
Active Date: Not reported
Tank Use: M.V. FUEL
STG: PRODUCT
Content: LEADED
Number Of Tanks: Not reported

Name: EXXON USA
Address: 1280 ALABAMA
City: REDLANDS
Status: Not reported
Comp Number: 23933
Number: Not reported
Board Of Equalization: Not reported
Referral Date: Not reported
Action Date: Not reported
Created Date: Not reported
Owner Tank Id: Not reported
SWRCB Tank Id: 36-000-023933-000004
Tank Status: Not reported
Capacity: 550
Active Date: Not reported
Tank Use: OIL
STG: WASTE
Content: WASTE OIL
Number Of Tanks: Not reported

CA FID UST:
Facility ID: 36000296
Regulated By: UTNKI
Regulated ID: 00023933
Cortese Code: Not reported
SIC Code: Not reported
Facility Phone: Not reported
Mail To: Not reported
Mailing Address: 1280 ALABAMA
Mailing Address 2: Not reported
Mailing City,St,Zip: REDLANDS 92373
Contact: Not reported
Contact Phone: Not reported
DUNs Number: Not reported
NPDES Number: Not reported

EXXON USA (Continued) **S101590933**

EPA ID: Not reported
Comments: Not reported
Status: Inactive

I28 NNE 1/8-1/4 0.207 mi. 1091 ft. **LIBERTY REDLANDS DISTRIBUTION CENTER**
9724 ALABAMA STREET
REDLANDS, CA 92374
Site 1 of 2 in cluster I

NPDES **S119085898**
San Bern. Co. Permit **N/A**
CIWQS
CERS

Relative: Higher
Actual: 1230 ft.

NPDES:

Name:	LIBERTY REDLANDS DISTRIBUTION CENTER
Address:	9724 ALABAMA STREET
City,State,Zip:	REDLANDS, CA 92374
Facility Status:	Not reported
NPDES Number:	Not reported
Region:	Not reported
Agency Number:	Not reported
Regulatory Measure ID:	Not reported
Place ID:	Not reported
Order Number:	Not reported
WDID:	8 36C378730
Regulatory Measure Type:	Construction
Program Type:	Not reported
Adoption Date Of Regulatory Measure:	Not reported
Effective Date Of Regulatory Measure:	Not reported
Termination Date Of Regulatory Measure:	Not reported
Expiration Date Of Regulatory Measure:	Not reported
Discharge Address:	Not reported
Discharge Name:	Not reported
Discharge City:	Not reported
Discharge State:	Not reported
Discharge Zip:	Not reported
Status:	Terminated
Status Date:	04/13/2018
Operator Name:	Liberty Property Limited Partnership
Operator Address:	650 E Swedesfprd Road
Operator City:	Wayne
Operator State:	Pennsylvania
Operator Zip:	19087

NPDES as of 03/2018:

NPDES Number:	CAS000002
Status:	Active
Agency Number:	0
Region:	8
Regulatory Measure ID:	481454
Order Number:	2009-0009-DWQ
Regulatory Measure Type:	Enrollee
Place ID:	Not reported
WDID:	8 36C378730
Program Type:	Construction
Adoption Date Of Regulatory Measure:	Not reported
Effective Date Of Regulatory Measure:	01/18/2017
Expiration Date Of Regulatory Measure:	Not reported
Termination Date Of Regulatory Measure:	Not reported
Discharge Name:	Liberty Property Limited Partnership
Discharge Address:	500 Chesterfield Parkway

LIBERTY REDLANDS DISTRIBUTION CENTER (Continued) **S119085898**

Discharge City:	Malvern
Discharge State:	Pennsylvania
Discharge Zip:	19355
Received Date:	Not reported
Processed Date:	Not reported
Status:	Not reported
Status Date:	Not reported
Place Size:	Not reported
Place Size Unit:	Not reported
Contact:	Not reported
Contact Title:	Not reported
Contact Phone:	Not reported
Contact Phone Ext:	Not reported
Contact Email:	Not reported
Operator Name:	Not reported
Operator Address:	Not reported
Operator City:	Not reported
Operator State:	Not reported
Operator Zip:	Not reported
Operator Contact:	Not reported
Operator Contact Title:	Not reported
Operator Contact Phone:	Not reported
Operator Contact Phone Ext:	Not reported
Operator Contact Email:	Not reported
Operator Type:	Not reported
Developer:	Not reported
Developer Address:	Not reported
Developer City:	Not reported
Developer State:	Not reported
Developer Zip:	Not reported
Developer Contact:	Not reported
Developer Contact Title:	Not reported
Constype Linear Utility Ind:	Not reported
Emergency Phone:	Not reported
Emergency Phone Ext:	Not reported
Constype Above Ground Ind:	Not reported
Constype Below Ground Ind:	Not reported
Constype Cable Line Ind:	Not reported
Constype Comm Line Ind:	Not reported
Constype Commertial Ind:	Not reported
Constype Electrical Line Ind:	Not reported
Constype Gas Line Ind:	Not reported
Constype Industrial Ind:	Not reported
Constype Other Description:	Not reported
Constype Other Ind:	Not reported
Constype Recons Ind:	Not reported
Constype Residential Ind:	Not reported
Constype Transport Ind:	Not reported
Constype Utility Description:	Not reported
Constype Utility Ind:	Not reported
Constype Water Sewer Ind:	Not reported
Dir Discharge Uswater Ind:	Not reported
Receiving Water Name:	Not reported
Certifier:	Not reported
Certifier Title:	Not reported
Certification Date:	Not reported
Primary Sic:	Not reported

LIBERTY REDLANDS DISTRIBUTION CENTER (Continued) **S119085898**

Secondary Sic:	Not reported
Tertiary Sic:	Not reported
NPDES Number:	Not reported
Status:	Not reported
Agency Number:	Not reported
Region:	8
Regulatory Measure ID:	481454
Order Number:	Not reported
Regulatory Measure Type:	Construction
Place ID:	Not reported
WDID:	8 36C378730
Program Type:	Not reported
Adoption Date Of Regulatory Measure:	Not reported
Effective Date Of Regulatory Measure:	Not reported
Expiration Date Of Regulatory Measure:	Not reported
Termination Date Of Regulatory Measure:	Not reported
Discharge Name:	Not reported
Discharge Address:	Not reported
Discharge City:	Not reported
Discharge State:	Not reported
Discharge Zip:	Not reported
Received Date:	01/17/2017
Processed Date:	01/18/2017
Status:	Active
Status Date:	01/18/2017
Place Size:	8
Place Size Unit:	Acres
Contact:	Jay Ohanesian
Contact Title:	Senior Director of Development
Contact Phone:	480-860-3165
Contact Phone Ext:	Not reported
Contact Email:	johanesian@libertyproperty.com
Operator Name:	Liberty Property Limited Partnership
Operator Address:	500 Chesterfield Parkway
Operator City:	Malvern
Operator State:	Pennsylvania
Operator Zip:	19355
Operator Contact:	Erin Plourde
Operator Contact Title:	Vice President - Acquisitions
Operator Contact Phone:	610-648-1730
Operator Contact Phone Ext:	Not reported
Operator Contact Email:	eplourde@libertyproperty.com
Operator Type:	Private Business
Developer:	Liberty Property Trust
Developer Address:	15333 N Pima Rd Suite 375
Developer City:	Scottsdale
Developer State:	Arizona
Developer Zip:	85260
Developer Contact:	Jay Ohanesian
Developer Contact Title:	Senior Director of Development
Constype Linear Utility Ind:	N
Emergency Phone:	Not reported
Emergency Phone Ext:	Not reported
Constype Above Ground Ind:	N
Constype Below Ground Ind:	N
Constype Cable Line Ind:	N

LIBERTY REDLANDS DISTRIBUTION CENTER (Continued) **S119085898**

Constype Comm Line Ind:	N
Constype Commertial Ind:	Y
Constype Electrical Line Ind:	N
Constype Gas Line Ind:	N
Constype Industrial Ind:	Y
Constype Other Description:	Not reported
Constype Other Ind:	N
Constype Recons Ind:	N
Constype Residential Ind:	N
Constype Transport Ind:	N
Constype Utility Description:	Not reported
Constype Utility Ind:	N
Constype Water Sewer Ind:	N
Dir Discharge Uswater Ind:	N
Receiving Water Name:	Santa Ana River Reach 5 (HSA 801.52)
Certifier:	Erin Plourde
Certifier Title:	Vice President Acquistions
Certification Date:	17-JAN-17
Primary Sic:	Not reported
Secondary Sic:	Not reported
Tertiary Sic:	Not reported

San Bern. Co. Permit:

Name:	GLC DISTRIBUTION
Address:	9724 ALABAMA ST
City,State,Zip:	REDLANDS, CA 92374
Region:	SAN BERNARDINO
Facility ID:	FA0018928
Owner:	GLC DISTRIBUTION LLC
Permit Number:	PT0040863
Permit Category:	HAZARDOUS MATERIALS 1-3 CHEMICALS SPECIAL
Facility Status:	ACTIVE
Expiration Date:	10/31/2022

Name:	LIBERTY REDLANDS
Address:	9724 ALABAMA ST
City,State,Zip:	REDLANDS, CA 92374
Region:	SAN BERNARDINO
Facility ID:	FA0018099
Owner:	Liberty Property Limited Partnership
Permit Number:	PT0039098
Permit Category:	HAZARDOUS MATERIALS 1-3 CHEMICALS SPECIAL
Facility Status:	ACTIVE
Expiration Date:	09/30/2021

Name:	LIBERTY REDLANDS
Address:	9724 ALABAMA ST
City,State,Zip:	REDLANDS, CA 92374
Region:	SAN BERNARDINO
Facility ID:	FA0018099
Owner:	Liberty Property Limited Partnership
Permit Number:	PT0039097
Permit Category:	HAZMAT HANDLER GENERAL ACT.(NB)
Facility Status:	FEE EXEMPT
Expiration Date:	09/30/2019

LIBERTY REDLANDS DISTRIBUTION CENTER (Continued) **S119085898**

CIWQS:

Name:	LIBERTY REDLANDS DISTRIBUTION CENTER
Address:	9724 ALABAMA STREET
City,State,Zip:	REDLANDS, CA 92374
Agency:	Liberty Property Limited Partnership
Agency Address:	650 E Swedesfprd Road Suite 400, Wayne, PA 19087
Place/Project Type:	Construction - Commercial, Industrial
SIC/NAICS:	Not reported
Region:	8
Program:	CONSTW
Regulatory Measure Status:	Terminated
Regulatory Measure Type:	Storm water construction
Order Number:	2009-0009-DWQ
WDID:	8 36C378730
NPDES Number:	CAS000002
Adoption Date:	Not reported
Effective Date:	01/18/2017
Termination Date:	03/26/2018
Expiration/Review Date:	Not reported
Design Flow:	Not reported
Major/Minor:	Not reported
Complexity:	Not reported
TTWQ:	Not reported
Enforcement Actions within 5 years:	0
Violations within 5 years:	0
Latitude:	34.07845
Longitude:	-117.20985

CERS:

Name:	LIBERTY REDLANDS
Address:	9724 ALABAMA STREET
City,State,Zip:	REDLANDS, CA 92374
Site ID:	443058
CERS ID:	10772089
CERS Description:	Chemical Storage Facilities

Violations:

Site ID:	443058
Site Name:	Liberty Redlands
Violation Date:	09-02-2021
Citation:	HSC 6.95 25508.2 - California Health and Safety Code, Chapter 6.95, Section(s) 25508.2
Violation Description:	Failure to annually review and electronically certify that the business plan is complete and accurate on or before the annual due date.
Violation Notes:	OBSERVATION: Failure to re-certify a complete business plan in CERS. Last complete submittal dated 09/10/2018 CORRECTIVE ACTION: Review and certify the business plan via CERS. Your CERS ID number is 10772089.
Violation Division:	San Bernardino County Fire Department
Violation Program:	HMRRP
Violation Source:	CERS,

Evaluation:

Eval General Type:	Compliance Evaluation Inspection
Eval Date:	09-02-2021
Violations Found:	Yes

LIBERTY REDLANDS DISTRIBUTION CENTER (Continued) **S119085898**

Eval Type:	Routine done by local agency
Eval Notes:	Not reported
Eval Division:	San Bernardino County Fire Department
Eval Program:	HMRRP
Eval Source:	CERS,

Affiliation:

Affiliation Type Desc:	Identification Signer
Entity Name:	Jay Ohanesian
Entity Title:	Vice President
Affiliation Address:	Not reported
Affiliation City:	Not reported
Affiliation State:	Not reported
Affiliation Country:	Not reported
Affiliation Zip:	Not reported
Affiliation Phone:	,

Affiliation Type Desc:	Legal Owner
Entity Name:	Liberty Property Limited Partnership
Entity Title:	Not reported
Affiliation Address:	650 East Swedeford Road
Affiliation City:	Wayne
Affiliation State:	PA
Affiliation Country:	United States
Affiliation Zip:	19087
Affiliation Phone:	(610) 648-1700,

Affiliation Type Desc:	Document Preparer
Entity Name:	Jay Ohanesian
Entity Title:	Not reported
Affiliation Address:	Not reported
Affiliation City:	Not reported
Affiliation State:	Not reported
Affiliation Country:	Not reported
Affiliation Zip:	Not reported
Affiliation Phone:	,

Affiliation Type Desc:	CUPA District
Entity Name:	San Bernardino County Fire
Entity Title:	Not reported
Affiliation Address:	620 South E Street
Affiliation City:	San Bernardino
Affiliation State:	CA
Affiliation Country:	Not reported
Affiliation Zip:	92415-0153
Affiliation Phone:	(909) 386-8401,

Affiliation Type Desc:	Environmental Contact
Entity Name:	Brian Campa
Entity Title:	Not reported
Affiliation Address:	650 Swedesford Road
Affiliation City:	Wayne
Affiliation State:	PA
Affiliation Country:	Not reported
Affiliation Zip:	19087
Affiliation Phone:	,

LIBERTY REDLANDS DISTRIBUTION CENTER (Continued) **S119085898**

Affiliation Type Desc:	Facility Mailing Address
Entity Name:	Mailing Address
Entity Title:	Not reported
Affiliation Address:	650 East Swedeford Road
Affiliation City:	Wayne
Affiliation State:	PA
Affiliation Country:	Not reported
Affiliation Zip:	19087
Affiliation Phone:	,

Affiliation Type Desc:	Parent Corporation
Entity Name:	ALABAMA BUSINESS CENTER
Entity Title:	Not reported
Affiliation Address:	Not reported
Affiliation City:	Not reported
Affiliation State:	Not reported
Affiliation Country:	Not reported
Affiliation Zip:	Not reported
Affiliation Phone:	,

Affiliation Type Desc:	Property Owner
Entity Name:	Liberty Property Limited Partnership
Entity Title:	Not reported
Affiliation Address:	650 Swedesford Road
Affiliation City:	Wayne
Affiliation State:	PA
Affiliation Country:	United States
Affiliation Zip:	19087
Affiliation Phone:	(610) 648-1700,

Affiliation Type Desc:	Operator
Entity Name:	Brian Campa
Entity Title:	Not reported
Affiliation Address:	Not reported
Affiliation City:	Not reported
Affiliation State:	Not reported
Affiliation Country:	Not reported
Affiliation Zip:	Not reported
Affiliation Phone:	(281) 517-2527,

Name:	GLC DISTRIBUTION
Address:	9724 ALABAMA ST
City,State,Zip:	REDLANDS, CA 92374
Site ID:	594062
CERS ID:	10881271
CERS Description:	Chemical Storage Facilities

Violations:

Site ID:	594062
Site Name:	GLC Distribution
Violation Date:	09-02-2021
Citation:	Un-Specified
Violation Description:	Business Plan Program - Administration/Documentation - General Local Ordinance
Violation Notes:	OBSERVATION: Facility stores hazardous materials above the reportable quantities (55 gallons for liquids, 500 pounds for solids, and/or 200 cubic feet for compressed gases) and has not obtained a current

LIBERTY REDLANDS DISTRIBUTION CENTER (Continued) **S119085898**

	hazardous material handler permit with this Division. CORRECTIVE ACTION: Obtain a hazardous materials handler permit by submitting a complete business plan via CERS at https://cers.calepa.ca.gov/ and pay permit fees upon receipt of invoice.
Violation Division:	San Bernardino County Fire Department
Violation Program:	HMRRP
Violation Source:	CERS,
Site ID:	594062
Site Name:	GLC Distribution
Violation Date:	09-02-2021
Citation:	HSC 6.95 25508(a)(1) - California Health and Safety Code, Chapter 6.95, Section(s) 25508(a)(1)
Violation Description:	Failure to complete and electronically submit a business plan when storing/handling a hazardous material at or above reportable quantities.
Violation Notes:	OBSERVATION: Facility has not submitted a complete business plan in CERS. CORRECTIVE ACTION: Submit an accurate and complete business plan via CERS.
Violation Division:	San Bernardino County Fire Department
Violation Program:	HMRRP
Violation Source:	CERS,
Site ID:	594062
Site Name:	GLC Distribution
Violation Date:	09-02-2021
Citation:	HSC 6.95 25507 - California Health and Safety Code, Chapter 6.95, Section(s) 25507
Violation Description:	Failure to adequately establish and implement a business plan when storing/handling a hazardous material at or above reportable quantities.
Violation Notes:	OBSERVATION: Facility has not established and implemented a business plan. CORRECTIVE ACTION: Establish and implement a complete business plan.
Violation Division:	San Bernardino County Fire Department
Violation Program:	HMRRP
Violation Source:	CERS,

Evaluation:

Eval General Type:	Compliance Evaluation Inspection
Eval Date:	09-02-2021
Violations Found:	Yes
Eval Type:	Routine done by local agency
Eval Notes:	Not reported
Eval Division:	San Bernardino County Fire Department
Eval Program:	HMRRP
Eval Source:	CERS,

Coordinates:

Site ID:	594062
Facility Name:	GLC Distribution
Env Int Type Code:	HMBP
Program ID:	10881271
Coord Name:	Not reported
Ref Point Type Desc:	Center of a facility or station.,
Latitude:	34.078560

LIBERTY REDLANDS DISTRIBUTION CENTER (Continued) **S119085898**

Longitude: -117.209930

Affiliation:

Affiliation Type Desc: Facility Mailing Address
Entity Name: Mailing Address
Entity Title: Not reported
Affiliation Address: 9724 Alabama St
Affiliation City: Redlands
Affiliation State: CA
Affiliation Country: Not reported
Affiliation Zip: 92374
Affiliation Phone: ,

Affiliation Type Desc: Identification Signer
Entity Name: John Rodriguez
Entity Title: General Manager
Affiliation Address: Not reported
Affiliation City: Not reported
Affiliation State: Not reported
Affiliation Country: Not reported
Affiliation Zip: Not reported
Affiliation Phone: ,

Affiliation Type Desc: Legal Owner
Entity Name: GLC Distribution LLC
Entity Title: Not reported
Affiliation Address: 9724 Alabama St
Affiliation City: Redlands
Affiliation State: CA
Affiliation Country: United States
Affiliation Zip: 92374
Affiliation Phone: (909) 312-6865,

Affiliation Type Desc: Operator
Entity Name: John Rodriguez
Entity Title: Not reported
Affiliation Address: Not reported
Affiliation City: Not reported
Affiliation State: Not reported
Affiliation Country: Not reported
Affiliation Zip: Not reported
Affiliation Phone: (909) 312-6865,

Affiliation Type Desc: CUPA District
Entity Name: San Bernardino County Fire
Entity Title: Not reported
Affiliation Address: 620 South E Street
Affiliation City: San Bernardino
Affiliation State: CA
Affiliation Country: Not reported
Affiliation Zip: 92415-0153
Affiliation Phone: (909) 386-8401,

Affiliation Type Desc: Parent Corporation
Entity Name: GLC Distribution
Entity Title: Not reported
Affiliation Address: Not reported

LIBERTY REDLANDS DISTRIBUTION CENTER (Continued) **S119085898**

Affiliation City:	Not reported
Affiliation State:	Not reported
Affiliation Country:	Not reported
Affiliation Zip:	Not reported
Affiliation Phone:	,
Affiliation Type Desc:	Document Preparer
Entity Name:	John Rodriguez
Entity Title:	Not reported
Affiliation Address:	Not reported
Affiliation City:	Not reported
Affiliation State:	Not reported
Affiliation Country:	Not reported
Affiliation Zip:	Not reported
Affiliation Phone:	,
Affiliation Type Desc:	Environmental Contact
Entity Name:	John Rodriguez
Entity Title:	Not reported
Affiliation Address:	9724 Alabama St
Affiliation City:	Redlands
Affiliation State:	CA
Affiliation Country:	Not reported
Affiliation Zip:	92374
Affiliation Phone:	,

I29 **G&B FULFILLMENT, LLC** **San Bern. Co. Permit** **S119102781**
NNE **9712 ALABAMA ST** **CERS** **N/A**
1/8-1/4 **REDLANDS, CA 92374**
0.207 mi.
1095 ft. **Site 2 of 2 in cluster I**

Relative:
Higher

Actual:
1230 ft.

San Bern. Co. Permit:

Name:	G&B FULFILLMENT, LLC
Address:	9712 ALABAMA ST
City,State,Zip:	REDLANDS, CA 92374
Region:	SAN BERNARDINO
Facility ID:	FA0018095
Owner:	MYLES BOWMAN
Permit Number:	PT0039086
Permit Category:	HAZARDOUS MATERIALS 1-3 CHEMICALS SPECIAL
Facility Status:	ACTIVE
Expiration Date:	10/31/2022
Name:	REDLANDS GATEWAY LOGISTICS CENTER - BUILDING 2
Address:	9712 ALABAMA ST
City,State,Zip:	REDLANDS, CA 92374
Region:	SAN BERNARDINO
Facility ID:	FA0016984
Owner:	CH Realty VII/ I Redlands Gateway Logistics Center, LP
Permit Number:	PT0036331
Permit Category:	HAZARDOUS MATERIALS 1-3 CHEMICALS SPECIAL
Facility Status:	INACTIVE
Expiration Date:	10/31/2019

CERS:

G&B FULFILLMENT, LLC (Continued) **S119102781**

Name: G&B FULFILLMENT, LLC
Address: 9712 ALABAMA ST
City,State,Zip: REDLANDS, CA 92374
Site ID: 513942
CERS ID: 10773316
CERS Description: Chemical Storage Facilities

Violations:

Site ID: 513942
Site Name: G&B FULFILLMENT, LLC
Violation Date: 07-01-2021
Citation: HSC 6.95 25508.2 - California Health and Safety Code, Chapter 6.95, Section(s) 25508.2
Violation Description: Failure to annually review and electronically certify that the business plan is complete and accurate on or before the annual due date.
Violation Notes: Returned to compliance on 07/01/2021. OBSERVATION: At the time of the inspection the business plan was last reviewed and certified via CERS on 9/25/2019. The business plan annual review/certification violation was corrected on site at the time of the inspection.
Violation Division: San Bernardino County Fire Department
Violation Program: HMRRP
Violation Source: CERS,

Site ID: 513942
Site Name: G&B FULFILLMENT, LLC
Violation Date: 08-14-2018
Citation: Un-Specified
Violation Description: Business Plan Program - Administration/Documentation - General Local Ordinance
Violation Notes: Returned to compliance on 07/01/2021. Failure to obtain and maintain a CUPA Hazardous Materials Handler permit (SBCC 23.0602(a)) CORRECTIVE ACTION: Pay all applicable permit fees upon receipt of invoice.
Violation Division: San Bernardino County Fire Department
Violation Program: HMRRP
Violation Source: CERS,

Site ID: 513942
Site Name: G&B FULFILLMENT, LLC
Violation Date: 08-14-2018
Citation: HSC 6.95 25507 - California Health and Safety Code, Chapter 6.95, Section(s) 25507
Violation Description: Failure to adequately establish and implement a business plan when storing/handling a hazardous material at or above reportable quantities.
Violation Notes: Returned to compliance on 07/01/2021. Facility to establish and submit a hazardous materials business plan via CERS prior to the time of the inspection. CORRECTIVE ACTION: Establish and implement the business plan.
Violation Division: San Bernardino County Fire Department
Violation Program: HMRRP
Violation Source: CERS,

Site ID: 513942
Site Name: G&B FULFILLMENT, LLC
Violation Date: 07-01-2021
Citation: HSC 6.95 25508(a)(3) - California Health and Safety Code, Chapter 6.95, Section(s) 25508(a)(3)

G&B FULFILLMENT, LLC (Continued) **S119102781**

Violation Description: Failure to complete and electronically submit a site map with all required content.
Violation Notes: Returned to compliance on 07/01/2021. OBSERVATION: At the time of the inspection the site map was observed with missing north orientation, hazardous materials handling areas, and evacuation staging area. The site map violation was corrected on site at the time of the inspection.
Violation Division: San Bernardino County Fire Department
Violation Program: HMRRP
Violation Source: CERS,

Site ID: 513942
Site Name: G&B FULFILLMENT, LLC
Violation Date: 08-14-2018
Citation: HSC 6.95 25505(a)(4) - California Health and Safety Code, Chapter 6.95, Section(s) 25505(a)(4)
Violation Description: Failure to provide initial and annual training to all employees in safety procedures in the event of a release or threatened release of a hazardous material or failure to document and maintain training records for a minimum of three years.
Violation Notes: Returned to compliance on 09/25/2018. Facility management was unable to adequately demonstrate that hazardous materials training is conducted for the employees. Training documentation was unavailable for review at the time of the inspection. CORRECTIVE ACTION: Sign the Certificate of Compliance in attestation that initial and annual training will be conducted, and that training records are maintained for a minimum of three years.
Violation Division: San Bernardino County Fire Department
Violation Program: HMRRP
Violation Source: CERS,

Evaluation:
Eval General Type: Compliance Evaluation Inspection
Eval Date: 07-01-2021
Violations Found: Yes
Eval Type: Routine done by local agency
Eval Notes: Not reported
Eval Division: San Bernardino County Fire Department
Eval Program: HMRRP
Eval Source: CERS,

Eval General Type: Compliance Evaluation Inspection
Eval Date: 08-14-2018
Violations Found: Yes
Eval Type: Routine done by local agency
Eval Notes: Not reported
Eval Division: San Bernardino County Fire Department
Eval Program: HMRRP
Eval Source: CERS,

Coordinates:
Site ID: 513942
Facility Name: G&B FULFILLMENT, LLC
Env Int Type Code: HMBP
Program ID: 10773316
Coord Name: Not reported

G&B FULFILLMENT, LLC (Continued) **S119102781**

Ref Point Type Desc: Center of a facility or station.,
Latitude: 34.077250
Longitude: -117.209920

Affiliation:
Affiliation Type Desc: CUPA District
Entity Name: San Bernardino County Fire
Entity Title: Not reported
Affiliation Address: 620 South E Street
Affiliation City: San Bernardino
Affiliation State: CA
Affiliation Country: Not reported
Affiliation Zip: 92415-0153
Affiliation Phone: (909) 386-8401,

Affiliation Type Desc: Parent Corporation
Entity Name: G&B FULFILLMENT, LLC
Entity Title: Not reported
Affiliation Address: Not reported
Affiliation City: Not reported
Affiliation State: Not reported
Affiliation Country: Not reported
Affiliation Zip: Not reported
Affiliation Phone: ,

Affiliation Type Desc: Property Owner
Entity Name: Alere Property Group, LLC/9712 Alabama St
Entity Title: Not reported
Affiliation Address: 100 Bayview Circle, Suite 310
Affiliation City: Newport Beach
Affiliation State: CA
Affiliation Country: United States
Affiliation Zip: 92660
Affiliation Phone: (949) 509-5000,

Affiliation Type Desc: Document Preparer
Entity Name: Kate Beck
Entity Title: Not reported
Affiliation Address: Not reported
Affiliation City: Not reported
Affiliation State: Not reported
Affiliation Country: Not reported
Affiliation Zip: Not reported
Affiliation Phone: ,

Affiliation Type Desc: Facility Mailing Address
Entity Name: Mailing Address
Entity Title: Not reported
Affiliation Address: 9712 Alabama Street
Affiliation City: Redlands
Affiliation State: CA
Affiliation Country: Not reported
Affiliation Zip: 92374
Affiliation Phone: ,

Affiliation Type Desc: Legal Owner
Entity Name: Myles Bowman

G&B FULFILLMENT, LLC (Continued) **S119102781**

Entity Title:	Not reported
Affiliation Address:	345 N. Maple Drive, Suite 297
Affiliation City:	Beverly Hills
Affiliation State:	CA
Affiliation Country:	United States
Affiliation Zip:	90210
Affiliation Phone:	(310) 275-0110,
Affiliation Type Desc:	Environmental Contact
Entity Name:	Fulvio Velasquez
Entity Title:	Not reported
Affiliation Address:	9712 Alabama St
Affiliation City:	Redlands
Affiliation State:	CA
Affiliation Country:	Not reported
Affiliation Zip:	92374
Affiliation Phone:	,
Affiliation Type Desc:	Identification Signer
Entity Name:	Kate Beck
Entity Title:	Controller
Affiliation Address:	Not reported
Affiliation City:	Not reported
Affiliation State:	Not reported
Affiliation Country:	Not reported
Affiliation Zip:	Not reported
Affiliation Phone:	,
Affiliation Type Desc:	Operator
Entity Name:	Fulvio Velasquez
Entity Title:	Not reported
Affiliation Address:	Not reported
Affiliation City:	Not reported
Affiliation State:	Not reported
Affiliation Country:	Not reported
Affiliation Zip:	Not reported
Affiliation Phone:	(818) 612-5167,

H30
SE
1/8-1/4
0.237 mi.
1250 ft.

CVS PHARMACY #16989
27320 W LUGONIA AVE STE A
REDLANDS, CA 92374

Site 6 of 11 in cluster H

CERS HAZ WASTE
San Bern. Co. Permit
CERS
HWTS

S113137663
N/A

Relative:
Higher

Actual:
1241 ft.

CERS HAZ WASTE:

Name:	TARGET T1869
Address:	27320 W LUGONIA AVE
City,State,Zip:	REDLANDS, CA 92374
Site ID:	73859
CERS ID:	10048222
CERS Description:	Hazardous Waste Generator
Name:	CVS PHARMACY #16989
Address:	27320 W LUGONIA AVE STE A
City,State,Zip:	REDLANDS, CA 92374
Site ID:	367007
CERS ID:	10666630

CVS PHARMACY #16989 (Continued) **S113137663**

CERS Description: Hazardous Waste Generator

San Bern. Co. Permit:

Name: CVS PHARMACY #16989
Address: 27320 W LUGONIA AVE STE A
City,State,Zip: REDLANDS, CA 92374
Region: SAN BERNARDINO
Facility ID: FA0016669
Owner: Garfield Beach CVS, L.L.C.
Permit Number: PT0036049
Permit Category: CONDITIONALLY EXEMPT SM QTY GENERATOR SPECIAL
Facility Status: ACTIVE
Expiration Date: 08/31/2022

Name: TARGET T1869
Address: 27320 W LUGONIA AVE
City,State,Zip: REDLANDS, CA 92374
Region: SAN BERNARDINO
Facility ID: FA0008217
Owner: Target Corporation
Permit Number: PT0014409
Permit Category: HAZARDOUS MATERIALS 4-10 CHEMICALS
Facility Status: ACTIVE
Expiration Date: 03/31/2022

Name: TARGET T1869
Address: 27320 W LUGONIA AVE
City,State,Zip: REDLANDS, CA 92374
Region: SAN BERNARDINO
Facility ID: FA0008217
Owner: Target Corporation
Permit Number: PT0018122
Permit Category: RCRA LARGE QUANTITY GENERATOR
Facility Status: ACTIVE
Expiration Date: 03/31/2022

Name: CVS PHARMACY #16989
Address: 27320 W LUGONIA AVE STE A
City,State,Zip: REDLANDS, CA 92374
Region: SAN BERNARDINO
Facility ID: FA0016669
Owner: Garfield Beach CVS, L.L.C.
Permit Number: PT0036804
Permit Category: HAZMAT HANDLER GENERAL ACT.(NB)
Facility Status: FEE EXEMPT
Expiration Date: 08/31/2017

CERS:

Name: TARGET T1869
Address: 27320 W LUGONIA AVE
City,State,Zip: REDLANDS, CA 92374
Site ID: 73859
CERS ID: 10048222
CERS Description: Chemical Storage Facilities

Evaluation:

Eval General Type: Compliance Evaluation Inspection

CVS PHARMACY #16989 (Continued) **S113137663**

Eval Date:	01-27-2017
Violations Found:	No
Eval Type:	Routine done by local agency
Eval Notes:	ROUTINE HANDLER INSPECTION FOR TARGET #1869
Eval Division:	San Bernardino County Fire Department
Eval Program:	HMRRP
Eval Source:	CERS,

Eval General Type:	Compliance Evaluation Inspection
Eval Date:	01-28-2014
Violations Found:	No
Eval Type:	Routine done by local agency
Eval Notes:	INSPECTION - HW
Eval Division:	San Bernardino County Fire Department
Eval Program:	HW
Eval Source:	CERS,

Eval General Type:	Compliance Evaluation Inspection
Eval Date:	01-27-2017
Violations Found:	No
Eval Type:	Routine done by local agency
Eval Notes:	ROUTINE GENERATOR INSPECTION FOR TARGET #1869.
Eval Division:	San Bernardino County Fire Department
Eval Program:	HW
Eval Source:	CERS,

Eval General Type:	Compliance Evaluation Inspection
Eval Date:	01-28-2014
Violations Found:	No
Eval Type:	Routine done by local agency
Eval Notes:	INSPECTION - BP
Eval Division:	San Bernardino County Fire Department
Eval Program:	HMRRP
Eval Source:	CERS,

Eval General Type:	Compliance Evaluation Inspection
Eval Date:	01-28-2020
Violations Found:	No
Eval Type:	Routine done by local agency
Eval Notes:	Not reported
Eval Division:	San Bernardino County Fire Department
Eval Program:	HWLQG
Eval Source:	CERS,

Eval General Type:	Compliance Evaluation Inspection
Eval Date:	01-28-2020
Violations Found:	No
Eval Type:	Routine done by local agency
Eval Notes:	Not reported
Eval Division:	San Bernardino County Fire Department
Eval Program:	HMRRP
Eval Source:	CERS,

Coordinates:

Site ID:	73859
Facility Name:	TARGET T1869
Env Int Type Code:	HWG

CVS PHARMACY #16989 (Continued) **S113137663**

Program ID:	10048222
Coord Name:	Not reported
Ref Point Type Desc:	Unknown,
Latitude:	34.071208
Longitude:	-117.207199

Affiliation:

Affiliation Type Desc:	Identification Signer
Entity Name:	Steve Musser
Entity Title:	Sr. Compliance Director
Affiliation Address:	Not reported
Affiliation City:	Not reported
Affiliation State:	Not reported
Affiliation Country:	Not reported
Affiliation Zip:	Not reported
Affiliation Phone:	,

Affiliation Type Desc:	Legal Owner
Entity Name:	Target Corporation
Entity Title:	Not reported
Affiliation Address:	PO Box 111
Affiliation City:	Minneapolis
Affiliation State:	MN
Affiliation Country:	United States
Affiliation Zip:	55440
Affiliation Phone:	(800) 587-2228,

Affiliation Type Desc:	Parent Corporation
Entity Name:	Target Corporate Office Headquarters
Entity Title:	Not reported
Affiliation Address:	Not reported
Affiliation City:	Not reported
Affiliation State:	Not reported
Affiliation Country:	Not reported
Affiliation Zip:	Not reported
Affiliation Phone:	,

Affiliation Type Desc:	CUPA District
Entity Name:	San Bernardino County Fire
Entity Title:	Not reported
Affiliation Address:	620 South E Street
Affiliation City:	San Bernardino
Affiliation State:	CA
Affiliation Country:	Not reported
Affiliation Zip:	92415-0153
Affiliation Phone:	(909) 386-8401,

Affiliation Type Desc:	Environmental Contact
Entity Name:	Environmental Compliance
Entity Title:	Not reported
Affiliation Address:	PO Box 111
Affiliation City:	Minneapolis
Affiliation State:	MN
Affiliation Country:	Not reported
Affiliation Zip:	55440
Affiliation Phone:	,

CVS PHARMACY #16989 (Continued) **S113137663**

Affiliation Type Desc:	Facility Mailing Address
Entity Name:	Mailing Address
Entity Title:	Not reported
Affiliation Address:	PO Box 111
Affiliation City:	Minneapolis
Affiliation State:	MN
Affiliation Country:	Not reported
Affiliation Zip:	55440
Affiliation Phone:	,

Affiliation Type Desc:	Operator
Entity Name:	Target Corporation
Entity Title:	Not reported
Affiliation Address:	Not reported
Affiliation City:	Not reported
Affiliation State:	Not reported
Affiliation Country:	Not reported
Affiliation Zip:	Not reported
Affiliation Phone:	(800) 587-2228,

Affiliation Type Desc:	Property Owner
Entity Name:	Target Corporation
Entity Title:	Not reported
Affiliation Address:	PO Box 111
Affiliation City:	Minneapolis
Affiliation State:	MN
Affiliation Country:	United States
Affiliation Zip:	55440
Affiliation Phone:	(800) 587-2228,

Affiliation Type Desc:	Document Preparer
Entity Name:	Nathan White
Entity Title:	Not reported
Affiliation Address:	Not reported
Affiliation City:	Not reported
Affiliation State:	Not reported
Affiliation Country:	Not reported
Affiliation Zip:	Not reported
Affiliation Phone:	,

Name:	CVS PHARMACY #16989
Address:	27320 W LUGONIA AVE STE A
City,State,Zip:	REDLANDS, CA 92374
Site ID:	367007
CERS ID:	10666630
CERS Description:	Chemical Storage Facilities

Evaluation:

Eval General Type:	Compliance Evaluation Inspection
Eval Date:	07-02-2018
Violations Found:	No
Eval Type:	Routine done by local agency
Eval Notes:	Not reported
Eval Division:	San Bernardino County Fire Department
Eval Program:	HW
Eval Source:	CERS,

CVS PHARMACY #16989 (Continued) **S113137663**

Eval General Type:	Compliance Evaluation Inspection
Eval Date:	06-10-2021
Violations Found:	No
Eval Type:	Routine done by local agency
Eval Notes:	Not reported
Eval Division:	San Bernardino County Fire Department
Eval Program:	HW
Eval Source:	CERS,

Affiliation:

Affiliation Type Desc:	Identification Signer
Entity Name:	Erin Baltazar, Agent for Garfield Beach CVS, L.L.C.
Entity Title:	Regulatory Compliance Specialist, Verisk 3E
Affiliation Address:	Not reported
Affiliation City:	Not reported
Affiliation State:	Not reported
Affiliation Country:	Not reported
Affiliation Zip:	Not reported
Affiliation Phone:	,

Affiliation Type Desc:	Operator
Entity Name:	Garfield Beach CVS, L.L.C
Entity Title:	Not reported
Affiliation Address:	Not reported
Affiliation City:	Not reported
Affiliation State:	Not reported
Affiliation Country:	Not reported
Affiliation Zip:	Not reported
Affiliation Phone:	(401) 765-1500,

Affiliation Type Desc:	CUPA District
Entity Name:	San Bernardino County Fire
Entity Title:	Not reported
Affiliation Address:	620 South E Street
Affiliation City:	San Bernardino
Affiliation State:	CA
Affiliation Country:	Not reported
Affiliation Zip:	92415-0153
Affiliation Phone:	(909) 386-8401,

Affiliation Type Desc:	Environmental Contact
Entity Name:	Verisk 3E, Regulatory Services/CVS
Entity Title:	Not reported
Affiliation Address:	3207 Grey Hawk Ct., Ste. 200
Affiliation City:	Carlsbad
Affiliation State:	CA
Affiliation Country:	Not reported
Affiliation Zip:	92010
Affiliation Phone:	,

Affiliation Type Desc:	Facility Mailing Address
Entity Name:	Mailing Address
Entity Title:	Not reported
Affiliation Address:	CVS Health, Attn: Dianne E. Durand, Licensing One CVS Drive MC 1160
Affiliation City:	Woonsocket
Affiliation State:	RI
Affiliation Country:	Not reported

CVS PHARMACY #16989 (Continued) **S113137663**

Affiliation Zip:	02895
Affiliation Phone:	,
Affiliation Type Desc:	Parent Corporation
Entity Name:	CVS Health
Entity Title:	Not reported
Affiliation Address:	Not reported
Affiliation City:	Not reported
Affiliation State:	Not reported
Affiliation Country:	Not reported
Affiliation Zip:	Not reported
Affiliation Phone:	,
Affiliation Type Desc:	Document Preparer
Entity Name:	Erin Baltazar, Agent for Garfield Beach CVS, L.L.C.
Entity Title:	Not reported
Affiliation Address:	Not reported
Affiliation City:	Not reported
Affiliation State:	Not reported
Affiliation Country:	Not reported
Affiliation Zip:	Not reported
Affiliation Phone:	,
Affiliation Type Desc:	Legal Owner
Entity Name:	Garfield Beach CVS, L.L.C
Entity Title:	Not reported
Affiliation Address:	One CVS Drive
Affiliation City:	Woonsocket
Affiliation State:	RI
Affiliation Country:	United States
Affiliation Zip:	02895
Affiliation Phone:	(401) 765-1500,

HWTS:

Name:	KAISER PERMANENTE TARGET CLINIC REDLANDS
Address:	27320 W LUGONIA AVE STE KP
Address 2:	Not reported
City,State,Zip:	REDLANDS, CA 92374
EPA ID:	CAR000311449
Inactive Date:	Not reported
Create Date:	09/08/2020
Last Act Date:	09/08/2020
Mailing Name:	Not reported
Mailing Address:	393 E WALNUT ST
Mailing Address 2:	Not reported
Mailing City,State,Zip:	PASADENA, CA 91188
Owner Name:	SOUTHERN CALIFORNIA PERMANENTE MED GRP
Owner Address:	393 E WALNUT ST
Owner Address 2:	Not reported
Owner City,State,Zip:	PASADENA, CA 91188
Contact Name:	MARTHA LATTA
Contact Address:	27320 W LUGONIA AVE
Contact Address 2:	Not reported
City,State,Zip:	REDLANDS, CA 92374

NAICS:

CVS PHARMACY #16989 (Continued) **S113137663**

EPA ID:	CAR000311449
Create Date:	2020-09-08 14:07:36.890
NAICS Code:	621111
NAICS Description:	Offices of Physicians (except Mental Health Specialists)
Issued EPA ID Date:	2020-09-08 14:07:36.89000
Inactive Date:	Not reported
Facility Name:	KAISER PERMANENTE TARGET CLINIC REDLANDS
Facility Address:	27320 W LUGONIA AVE STE KP
Facility Address 2:	Not reported
Facility City:	REDLANDS
Facility County:	Not reported
Facility State:	CA
Facility Zip:	92374

H31 **MAJESTIC MANAGEMENT** **RCRA NonGen / NLR** **1026469146**
SE **27320 LUGONIA AVE** **CAC003074597**
1/8-1/4 **REDLANDS, CA 92374**
0.237 mi.
1250 ft. **Site 7 of 11 in cluster H**

Relative:
Higher

Actual:
1241 ft.

RCRA NonGen / NLR:

Date Form Received by Agency:		20200713
Handler Name:	MAJESTIC MANAGEMENT	
Handler Address:		27320 LUGONIA AVE
Handler City,State,Zip:		REDLANDS, CA 92374
EPA ID:		CAC003074597
Contact Name:		TIFFANY LEE
Contact Address:		13191 CROSSROADS PARKWAY N. STE 225
Contact City,State,Zip:		CITY OF INDUSTRY, CA 91746
Contact Telephone:		562-205-1542
Contact Fax:		Not reported
Contact Email:		J.FARIAS@UNITEDPUMPING.COM
Contact Title:		Not reported
EPA Region:		09
Land Type:		Not reported
Federal Waste Generator Description:		Not a generator, verified
Non-Notifier:		Not reported
Biennial Report Cycle:		Not reported
Accessibility:		Not reported
Active Site Indicator:		Not reported
State District Owner:		Not reported
State District:		Not reported
Mailing Address:		13191 CROSSROADS PARKWAY N. STE 225
Mailing City,State,Zip:		CITY OF INDUSTRY, CA 91746
Owner Name:		TIFFANY LEE
Owner Type:		Other
Operator Name:		TIFFANY LEE
Operator Type:		Other
Short-Term Generator Activity:		No
Importer Activity:		No
Mixed Waste Generator:		No
Transporter Activity:		No
Transfer Facility Activity:		No
Recycler Activity with Storage:		No
Small Quantity On-Site Burner Exemption:		No
Smelting Melting and Refining Furnace Exemption:		No
Underground Injection Control:		No

MAJESTIC MANAGEMENT (Continued) **1026469146**

Off-Site Waste Receipt:	No
Universal Waste Indicator:	No
Universal Waste Destination Facility:	No
Federal Universal Waste:	No
Active Site Fed-Reg Treatment Storage and Disposal Facility:	Not reported
Active Site Converter Treatment storage and Disposal Facility:	Not reported
Active Site State-Reg Treatment Storage and Disposal Facility:	Not reported
Active Site State-Reg Handler:	---
Federal Facility Indicator:	Not reported
Hazardous Secondary Material Indicator:	N
Sub-Part K Indicator:	Not reported
Commercial TSD Indicator:	No
Treatment Storage and Disposal Type:	Not reported
2018 GPRA Permit Baseline:	Not on the Baseline
2018 GPRA Renewals Baseline:	Not on the Baseline
Permit Renewals Workload Universe:	Not reported
Permit Workload Universe:	Not reported
Permit Progress Universe:	Not reported
Post-Closure Workload Universe:	Not reported
Closure Workload Universe:	Not reported
202 GPRA Corrective Action Baseline:	No
Corrective Action Workload Universe:	No
Subject to Corrective Action Universe:	No
Non-TSDFs Where RCRA CA has Been Imposed Universe:	No
TSDFs Potentially Subject to CA Under 3004 (u)/(v) Universe:	No
TSDFs Only Subject to CA under Discretionary Auth Universe:	No
Corrective Action Priority Ranking:	No NCAPS ranking
Environmental Control Indicator:	No
Institutional Control Indicator:	No
Human Exposure Controls Indicator:	N/A
Groundwater Controls Indicator:	N/A
Operating TSDF Universe:	Not reported
Full Enforcement Universe:	Not reported
Significant Non-Complier Universe:	No
Unaddressed Significant Non-Complier Universe:	No
Addressed Significant Non-Complier Universe:	No
Significant Non-Complier With a Compliance Schedule Universe:	No
Financial Assurance Required:	Not reported
Handler Date of Last Change:	20200814
Recognized Trader-Importer:	No
Recognized Trader-Exporter:	No
Importer of Spent Lead Acid Batteries:	No
Exporter of Spent Lead Acid Batteries:	No
Recycler Activity Without Storage:	No
Manifest Broker:	No
Sub-Part P Indicator:	No

Handler - Owner Operator:

Owner/Operator Indicator:	Owner
Owner/Operator Name:	TIFFANY LEE
Legal Status:	Other
Date Became Current:	Not reported
Date Ended Current:	Not reported
Owner/Operator Address:	13191 CROSSROADS PARKWAY N. STE 225
Owner/Operator City,State,Zip:	CITY OF INDUSTRY, CA 91746
Owner/Operator Telephone:	562-205-1542

MAJESTIC MANAGEMENT (Continued) **1026469146**

Owner/Operator Telephone Ext: Not reported
Owner/Operator Fax: Not reported
Owner/Operator Email: Not reported

Owner/Operator Indicator: Operator
Owner/Operator Name: TIFFANY LEE
Legal Status: Other
Date Became Current: Not reported
Date Ended Current: Not reported
Owner/Operator Address: 13191 CROSSROADS PARKWAY N. STE 225
Owner/Operator City,State,Zip: CITY OF INDUSTRY, CA 91746
Owner/Operator Telephone: 562-205-1542
Owner/Operator Telephone Ext: Not reported
Owner/Operator Fax: Not reported
Owner/Operator Email: Not reported

Historic Generators:
Receive Date: 20200713
Handler Name: MAJESTIC MANAGEMENT
Federal Waste Generator Description: Not a generator, verified
State District Owner: Not reported
Large Quantity Handler of Universal Waste: No
Recognized Trader Importer: No
Recognized Trader Exporter: No
Spent Lead Acid Battery Importer: No
Spent Lead Acid Battery Exporter: No
Current Record: Yes
Non Storage Recycler Activity: Not reported
Electronic Manifest Broker: Not reported

List of NAICS Codes and Descriptions:
NAICS Code: 531110
NAICS Description: LESSORS OF RESIDENTIAL BUILDINGS AND DWELLINGS

Facility Has Received Notices of Violations:
Violations: No Violations Found

Evaluation Action Summary:
Evaluations: No Evaluations Found

H32 **TARGET STORE T1869** **RCRA-LQG** **1014465337**
SE **27320 W LUGONIA AVE** **CAR000217984**
1/8-1/4 **REDLANDS, CA 92374**
0.237 mi.
1250 ft. **Site 8 of 11 in cluster H**

Relative:
Higher

Actual:
1241 ft.

RCRA-LQG:
Date Form Received by Agency: 20200226
Handler Name: TARGET STORE T1869
Handler Address: 27320 W LUGONIA AVE
Handler City,State,Zip: REDLANDS, CA 92374-0000
EPA ID: CAR000217984
Contact Name: STEVE MUSSER
Contact Address: PO BOX 111
Contact City,State,Zip: MINNEAPOLIS, MN 55440

TARGET STORE T1869 (Continued) **1014465337**

Contact Telephone:	800-587-2228
Contact Fax:	Not reported
Contact Email:	POC@TARGET.COM
Contact Title:	SR. COMPLIANCE DIRECTOR
EPA Region:	09
Land Type:	Private
Federal Waste Generator Description:	Large Quantity Generator
Non-Notifier:	Not reported
Biennial Report Cycle:	2019
Accessibility:	Not reported
Active Site Indicator:	Handler Activities
State District Owner:	Not reported
State District:	Not reported
Mailing Address:	PO BOX 111
Mailing City,State,Zip:	MINNEAPOLIS, MN 55440
Owner Name:	TARGET CORPORATION
Owner Type:	Private
Operator Name:	TARGET CORPORATION
Operator Type:	Private
Short-Term Generator Activity:	No
Importer Activity:	No
Mixed Waste Generator:	No
Transporter Activity:	No
Transfer Facility Activity:	No
Recycler Activity with Storage:	No
Small Quantity On-Site Burner Exemption:	No
Smelting Melting and Refining Furnace Exemption:	No
Underground Injection Control:	No
Off-Site Waste Receipt:	No
Universal Waste Indicator:	No
Universal Waste Destination Facility:	No
Federal Universal Waste:	No
Active Site Fed-Reg Treatment Storage and Disposal Facility:	Not reported
Active Site Converter Treatment storage and Disposal Facility:	Not reported
Active Site State-Reg Treatment Storage and Disposal Facility:	Not reported
Active Site State-Reg Handler:	---
Federal Facility Indicator:	Not reported
Hazardous Secondary Material Indicator:	N
Sub-Part K Indicator:	Not reported
Commercial TSD Indicator:	No
Treatment Storage and Disposal Type:	Not reported
2018 GPRA Permit Baseline:	Not on the Baseline
2018 GPRA Renewals Baseline:	Not on the Baseline
Permit Renewals Workload Universe:	Not reported
Permit Workload Universe:	Not reported
Permit Progress Universe:	Not reported
Post-Closure Workload Universe:	Not reported
Closure Workload Universe:	Not reported
202 GPRA Corrective Action Baseline:	No
Corrective Action Workload Universe:	No
Subject to Corrective Action Universe:	No
Non-TSDFs Where RCRA CA has Been Imposed Universe:	No
TSDFs Potentially Subject to CA Under 3004 (u)/(v) Universe:	No
TSDFs Only Subject to CA under Discretionary Auth Universe:	No
Corrective Action Priority Ranking:	No NCAPS ranking
Environmental Control Indicator:	No
Institutional Control Indicator:	No

TARGET STORE T1869 (Continued) **1014465337**

Human Exposure Controls Indicator:	N/A
Groundwater Controls Indicator:	N/A
Operating TSDF Universe:	Not reported
Full Enforcement Universe:	Not reported
Significant Non-Complier Universe:	No
Unaddressed Significant Non-Complier Universe:	No
Addressed Significant Non-Complier Universe:	No
Significant Non-Complier With a Compliance Schedule Universe:	No
Financial Assurance Required:	Not reported
Handler Date of Last Change:	20201013
Recognized Trader-Importer:	No
Recognized Trader-Exporter:	No
Importer of Spent Lead Acid Batteries:	No
Exporter of Spent Lead Acid Batteries:	No
Recycler Activity Without Storage:	No
Manifest Broker:	No
Sub-Part P Indicator:	No

Biennial: List of Years
Year: 2019

Click Here for Biennial Reporting System Data:
Year: 2017

Click Here for Biennial Reporting System Data:
Year: 2015

Click Here for Biennial Reporting System Data:
Year: 2013

Click Here for Biennial Reporting System Data:

Hazardous Waste Summary:

Waste Code:	D001
Waste Description:	IGNITABLE WASTE
Waste Code:	D002
Waste Description:	CORROSIVE WASTE
Waste Code:	D003
Waste Description:	REACTIVE WASTE
Waste Code:	D004
Waste Description:	ARSENIC
Waste Code:	D005
Waste Description:	BARIUM
Waste Code:	D006
Waste Description:	CADMIUM
Waste Code:	D007
Waste Description:	CHROMIUM
Waste Code:	D008
Waste Description:	LEAD

TARGET STORE T1869 (Continued) **1014465337**

Waste Code: D009
Waste Description: MERCURY

Waste Code: D010
Waste Description: SELENIUM

Waste Code: D011
Waste Description: SILVER

Waste Code: D016
Waste Description: 2,4-D (2,4-DICHLOROPHENOXYACETIC ACID)

Waste Code: D018
Waste Description: BENZENE

Waste Code: D024
Waste Description: M-CRESOL

Waste Code: D026
Waste Description: CRESOL

Waste Code: D027
Waste Description: 1,4-DICHLOROBENZENE

Waste Code: D028
Waste Description: 1,2-DICHLOROETHANE

Waste Code: D035
Waste Description: METHYL ETHYL KETONE

Waste Code: D039
Waste Description: TETRACHLOROETHYLENE

Waste Code: P001
Waste Description: 2H-1-BENZOPYRAN-2-ONE, 4-HYDROXY-3-(3-OXO-1-PHENYLBUTYL)-, & SALTS, WHEN PRESENT AT CONCENTRATIONS GREATER THAN 0.3% (OR) WARFARIN, & SALTS, WHEN PRESENT AT CONCENTRATIONS GREATER THAN 0.3%

Waste Code: P042
Waste Description: 1,2-BENZENEDIOL, 4-[1-HYDROXY-2-(METHYLAMINO)ETHYL]-, (R)- (OR) EPINEPHRINE

Waste Code: P046
Waste Description: ALPHA,ALPHA-DIMETHYLPHENETHYLAMINE (OR) BENZENEETHANAMINE, ALPHA, ALPHA-DIMETHYL-

Waste Code: P075
Waste Description: NICOTINE, & SALTS (OR) PYRIDINE, 3-(1-METHYL-2-PYRROLIDINYL)-,(S)-, & SALTS

Waste Code: P081
Waste Description: 1,2,3-PROPANETRIOL, TRINITRATE (R) (OR) NITROGLYCERINE (R)

Waste Code: U002
Waste Description: 2-PROPANONE (I) (OR) ACETONE (I)

Waste Code: U034

TARGET STORE T1869 (Continued) **1014465337**

Waste Description: ACETALDEHYDE, TRICHLORO- (OR) CHLORAL

Waste Code: U035
Waste Description: BENZENEBUTANOIC ACID, 4-[BIS(2-CHLOROETHYL)AMINO]- (OR) CHLORAMBUCIL

Waste Code: U044
Waste Description: CHLOROFORM (OR) METHANE, TRICHLORO-

Waste Code: U058
Waste Description: 2H-1,3,2-OXAZAPHOSPHORIN-2-AMINE, N,N-BIS(2-CHLOROETHYL)TETRAHYDRO-, 2-OXIDE (OR) CYCLOPHOSPHAMIDE

Waste Code: U072
Waste Description: BENZENE, 1,4-DICHLORO- (OR) P-DICHLOROBENZENE

Waste Code: U122
Waste Description: FORMALDEHYDE

Waste Code: U129
Waste Description: CYCLOHEXANE, 1,2,3,4,5,6-HEXACHLORO-, (1ALPHA, 2ALPHA, 3BETA, 4ALPHA, 5ALPHA, 6BETA)- (OR) LINDANE

Waste Code: U134
Waste Description: HYDROFLUORIC ACID (C,T) (OR) HYDROGEN FLUORIDE (C,T)

Waste Code: U150
Waste Description: L-PHENYLALANINE, 4-[BIS(2-CHLOROETHYL)AMINO]- (OR) MELPHALAN

Waste Code: U154
Waste Description: METHANOL (I) (OR) METHYL ALCOHOL (I)

Waste Code: U188
Waste Description: PHENOL

Waste Code: U200
Waste Description: RESERPINE (OR) YOHIMBAN-16-CARBOXYLIC ACID, 11,17-DIMETHOXY-18-[(3,4,5-TRIMETHOXYBENZOYL)OXY]-, METHYL ESTER, (3BETA, 16BETA, 17ALPHA, 18BETA, 20ALPHA)-

Waste Code: U201
Waste Description: 1,3-BENZENEDIOL (OR) RESORCINOL

Waste Code: U279
Waste Description: U279

Handler - Owner Operator:

Owner/Operator Indicator:	Operator
Owner/Operator Name:	TARGET CORPORATION
Legal Status:	Private
Date Became Current:	20040307
Date Ended Current:	Not reported
Owner/Operator Address:	P.O. BOX 111
Owner/Operator City,State,Zip:	MINNEAPOLIS, MN 55440
Owner/Operator Telephone:	800-587-2228
Owner/Operator Telephone Ext:	Not reported
Owner/Operator Fax:	Not reported
Owner/Operator Email:	Not reported

TARGET STORE T1869 (Continued) **1014465337**

Owner/Operator Indicator:	Operator
Owner/Operator Name:	TARGET CORPORATION
Legal Status:	Private
Date Became Current:	20040303
Date Ended Current:	Not reported
Owner/Operator Address:	PO BOX 111
Owner/Operator City,State,Zip:	MINNEAPOLIS, MN 55440
Owner/Operator Telephone:	800-587-2228
Owner/Operator Telephone Ext:	Not reported
Owner/Operator Fax:	Not reported
Owner/Operator Email:	POC@TARGET.COM

Owner/Operator Indicator:	Operator
Owner/Operator Name:	TARGET CORP
Legal Status:	Private
Date Became Current:	20040303
Date Ended Current:	Not reported
Owner/Operator Address:	Not reported
Owner/Operator City,State,Zip:	Not reported
Owner/Operator Telephone:	Not reported
Owner/Operator Telephone Ext:	Not reported
Owner/Operator Fax:	Not reported
Owner/Operator Email:	Not reported

Owner/Operator Indicator:	Operator
Owner/Operator Name:	TARGET CORPORATION
Legal Status:	Private
Date Became Current:	20040303
Date Ended Current:	Not reported
Owner/Operator Address:	PO BOX 111
Owner/Operator City,State,Zip:	MINNEAPOLIS, MN 55440
Owner/Operator Telephone:	800-587-2228
Owner/Operator Telephone Ext:	Not reported
Owner/Operator Fax:	Not reported
Owner/Operator Email:	POC@TARGET.COM

Owner/Operator Indicator:	Owner
Owner/Operator Name:	TARGET CORPORATION
Legal Status:	Private
Date Became Current:	20040303
Date Ended Current:	Not reported
Owner/Operator Address:	PO BOX 111
Owner/Operator City,State,Zip:	MINNEAPOLIS, MN 55440
Owner/Operator Telephone:	800-587-2228
Owner/Operator Telephone Ext:	Not reported
Owner/Operator Fax:	Not reported
Owner/Operator Email:	POC@TARGET.COM

Owner/Operator Indicator:	Owner
Owner/Operator Name:	TARGET CORP
Legal Status:	Private
Date Became Current:	20040303
Date Ended Current:	Not reported
Owner/Operator Address:	PO BOX 111
Owner/Operator City,State,Zip:	MINNEAPOLIS, MN 55440-0111
Owner/Operator Telephone:	800-587-2228
Owner/Operator Telephone Ext:	Not reported

TARGET STORE T1869 (Continued) **1014465337**

Owner/Operator Fax: Not reported
Owner/Operator Email: Not reported

Owner/Operator Indicator: Operator
Owner/Operator Name: TARGET CORPORATION
Legal Status: Private
Date Became Current: 20040303
Date Ended Current: Not reported
Owner/Operator Address: Not reported
Owner/Operator City,State,Zip: Not reported
Owner/Operator Telephone: Not reported
Owner/Operator Telephone Ext: Not reported
Owner/Operator Fax: Not reported
Owner/Operator Email: Not reported

Owner/Operator Indicator: Owner
Owner/Operator Name: TARGET CORPORATION
Legal Status: Private
Date Became Current: 20040303
Date Ended Current: Not reported
Owner/Operator Address: PO BOX 111
Owner/Operator City,State,Zip: MINNEAPOLIS, MN 55440
Owner/Operator Telephone: 800-587-2228
Owner/Operator Telephone Ext: Not reported
Owner/Operator Fax: Not reported
Owner/Operator Email: POC@TARGET.COM

Owner/Operator Indicator: Owner
Owner/Operator Name: TARGET CORPORATION
Legal Status: Private
Date Became Current: 20040307
Date Ended Current: Not reported
Owner/Operator Address: P.O. BOX 111
Owner/Operator City,State,Zip: MINNEAPOLIS, MN 55440
Owner/Operator Telephone: 800-587-2228
Owner/Operator Telephone Ext: Not reported
Owner/Operator Fax: Not reported
Owner/Operator Email: Not reported

Owner/Operator Indicator: Owner
Owner/Operator Name: TARGET CORPORATION
Legal Status: Private
Date Became Current: 20040303
Date Ended Current: Not reported
Owner/Operator Address: PO BOX 111
Owner/Operator City,State,Zip: MINNEAPOLIS, MN 55440
Owner/Operator Telephone: 800-587-2228
Owner/Operator Telephone Ext: Not reported
Owner/Operator Fax: Not reported
Owner/Operator Email: Not reported

Historic Generators:
Receive Date: 20140301
Handler Name: TARGET STORE T1869
Federal Waste Generator Description: Small Quantity Generator
State District Owner: Not reported
Large Quantity Handler of Universal Waste: No

TARGET STORE T1869 (Continued) **1014465337**

Recognized Trader Importer:	No
Recognized Trader Exporter:	No
Spent Lead Acid Battery Importer:	No
Spent Lead Acid Battery Exporter:	No
Current Record:	No
Non Storage Recycler Activity:	Not reported
Electronic Manifest Broker:	Not reported

Receive Date:	20160218
Handler Name: TARGET STORE T1869	
Federal Waste Generator Description:	Large Quantity Generator
State District Owner:	Not reported
Large Quantity Handler of Universal Waste:	No
Recognized Trader Importer:	No
Recognized Trader Exporter:	No
Spent Lead Acid Battery Importer:	No
Spent Lead Acid Battery Exporter:	No
Current Record:	No
Non Storage Recycler Activity:	Not reported
Electronic Manifest Broker:	Not reported

Receive Date:	20180201
Handler Name: TARGET STORE T1869	
Federal Waste Generator Description:	Large Quantity Generator
State District Owner:	Not reported
Large Quantity Handler of Universal Waste:	No
Recognized Trader Importer:	No
Recognized Trader Exporter:	No
Spent Lead Acid Battery Importer:	No
Spent Lead Acid Battery Exporter:	No
Current Record:	No
Non Storage Recycler Activity:	No
Electronic Manifest Broker:	No

Receive Date:	20200226
Handler Name: TARGET STORE T1869	
Federal Waste Generator Description:	Large Quantity Generator
State District Owner:	Not reported
Large Quantity Handler of Universal Waste:	No
Recognized Trader Importer:	No
Recognized Trader Exporter:	No
Spent Lead Acid Battery Importer:	No
Spent Lead Acid Battery Exporter:	No
Current Record:	Yes
Non Storage Recycler Activity:	No
Electronic Manifest Broker:	No

Receive Date:	20110411
Handler Name: TARGET STORE NO 1869	
Federal Waste Generator Description:	Small Quantity Generator
State District Owner:	Not reported
Large Quantity Handler of Universal Waste:	No
Recognized Trader Importer:	No
Recognized Trader Exporter:	No
Spent Lead Acid Battery Importer:	No
Spent Lead Acid Battery Exporter:	No
Current Record:	No

TARGET STORE T1869 (Continued) **1014465337**

Non Storage Recycler Activity: Not reported
Electronic Manifest Broker: Not reported

List of NAICS Codes and Descriptions:
NAICS Code: 452112
NAICS Description: DISCOUNT DEPARTMENT STORES

NAICS Code: 452210
NAICS Description: DEPARTMENT STORES

Facility Has Received Notices of Violation:
Found Violation: No
Agency Which Determined Violation: Not reported
Violation Short Description: Not reported
Date Violation was Determined: Not reported
Actual Return to Compliance Date: Not reported
Return to Compliance Qualifier: Not reported
Violation Responsible Agency: Not reported
Scheduled Compliance Date: Not reported
Enforcement Identifier: Not reported
Date of Enforcement Action: Not reported
Enforcement Responsible Agency: Not reported
Enforcement Docket Number: Not reported
Enforcement Attorney: Not reported
Corrective Action Component: Not reported
Appeal Initiated Date: Not reported
Appeal Resolution Date: Not reported
Disposition Status Date: Not reported
Disposition Status: Not reported
Disposition Status Description: Not reported
Consent/Final Order Sequence Number:Not reported
Consent/Final Order Respondent Name: Not reported
Consent/Final Order Lead Agency: Not reported
Enforcement Type: Not reported
Enforcement Responsible Person: Not reported
Enforcement Responsible Sub-Organization: Not reported
SEP Sequence Number: Not reported
SEP Expenditure Amount: Not reported
SEP Scheduled Completion Date: Not reported
SEP Actual Date: Not reported
SEP Defaulted Date: Not reported
SEP Type: Not reported
SEP Type Description: Not reported
Proposed Amount: Not reported
Final Monetary Amount: Not reported
Paid Amount: Not reported
Final Count: Not reported
Final Amount: Not reported

Evaluation Action Summary:
Evaluation Date: 20200128
Evaluation Responsible Agency: State
Found Violation: No
Evaluation Type Description: COMPLIANCE EVALUATION INSPECTION ON-SITE
Evaluation Responsible Person Identifier: Not reported
Evaluation Responsible Sub-Organization: Not reported

TARGET STORE T1869 (Continued) **1014465337**

Actual Return to Compliance Date:	Not reported
Scheduled Compliance Date:	Not reported
Date of Request:	Not reported
Date Response Received:	Not reported
Request Agency:	Not reported
Former Citation:	Not reported

H33 **CVS PHARMACY #16989** **RCRA-VSQG** **1018273822**
SE **27320 W LUGONIA STE B** **FINDS** **CAR000260240**
1/8-1/4 **REDLANDS, CA 92374** **ECHO**
0.237 mi.
1250 ft. **Site 9 of 11 in cluster H**

Relative:
Higher

Actual:
1241 ft.

RCRA-VSQG:

Date Form Received by Agency:		20160329
Handler Name:	CVS PHARMACY #16989	
Handler Address:		27320 W LUGONIA STE B
Handler City,State,Zip:		REDLANDS, CA 92374
EPA ID:		CAR000260240
Contact Name:		NICOLE WILKINSON
Contact Address:		ONE CVS DR MAIL CODE 2340
Contact City,State,Zip:		WOONSOCKET, RI 02895
Contact Telephone:		401-770-7132
Contact Fax:		Not reported
Contact Email:		NICOLE.WILKINSON@CVSHEALTH.COM
Contact Title:		SENIOR CORPORATE ENVIRONMENTAL MANAGER
EPA Region:		09
Land Type:		Private
Federal Waste Generator Description:		Conditionally Exempt Small Quantity Generator
Non-Notifier:		Not reported
Biennial Report Cycle:		Not reported
Accessibility:		Not reported
Active Site Indicator:		Handler Activities
State District Owner:		Not reported
State District:		Not reported
Mailing Address:		ONE CVS DR
Mailing City,State,Zip:		WOONSOCKET, RI 02895
Owner Name:		TARGET CORPORATION
Owner Type:		Private
Operator Name:		GARFIELD BEACH CVS LLC
Operator Type:		Private
Short-Term Generator Activity:		No
Importer Activity:		No
Mixed Waste Generator:		No
Transporter Activity:		No
Transfer Facility Activity:		No
Recycler Activity with Storage:		No
Small Quantity On-Site Burner Exemption:		No
Smelting Melting and Refining Furnace Exemption:		No
Underground Injection Control:		No
Off-Site Waste Receipt:		No
Universal Waste Indicator:		No
Universal Waste Destination Facility:		No
Federal Universal Waste:		No
Active Site Fed-Reg Treatment Storage and Disposal Facility:		Not reported
Active Site Converter Treatment storage and Disposal Facility:		Not reported
Active Site State-Reg Treatment Storage and Disposal Facility:		Not reported

CVS PHARMACY #16989 (Continued) **1018273822**

Active Site State-Reg Handler:	---
Federal Facility Indicator:	Not reported
Hazardous Secondary Material Indicator:	NN
Sub-Part K Indicator:	Not reported
Commercial TSD Indicator:	No
Treatment Storage and Disposal Type:	Not reported
2018 GPRA Permit Baseline:	Not on the Baseline
2018 GPRA Renewals Baseline:	Not on the Baseline
Permit Renewals Workload Universe:	Not reported
Permit Workload Universe:	Not reported
Permit Progress Universe:	Not reported
Post-Closure Workload Universe:	Not reported
Closure Workload Universe:	Not reported
202 GPRA Corrective Action Baseline:	No
Corrective Action Workload Universe:	No
Subject to Corrective Action Universe:	No
Non-TSDFs Where RCRA CA has Been Imposed Universe:	No
TSDFs Potentially Subject to CA Under 3004 (u)/(v) Universe:	No
TSDFs Only Subject to CA under Discretionary Auth Universe:	No
Corrective Action Priority Ranking:	No NCAPS ranking
Environmental Control Indicator:	No
Institutional Control Indicator:	No
Human Exposure Controls Indicator:	N/A
Groundwater Controls Indicator:	N/A
Operating TSDF Universe:	Not reported
Full Enforcement Universe:	Not reported
Significant Non-Complier Universe:	No
Unaddressed Significant Non-Complier Universe:	No
Addressed Significant Non-Complier Universe:	No
Significant Non-Complier With a Compliance Schedule Universe:	No
Financial Assurance Required:	Not reported
Handler Date of Last Change:	20160422
Recognized Trader-Importer:	No
Recognized Trader-Exporter:	No
Importer of Spent Lead Acid Batteries:	No
Exporter of Spent Lead Acid Batteries:	No
Recycler Activity Without Storage:	Not reported
Manifest Broker:	Not reported
Sub-Part P Indicator:	No

Hazardous Waste Summary:

Waste Code:	D001
Waste Description:	IGNITABLE WASTE
Waste Code:	D002
Waste Description:	CORROSIVE WASTE
Waste Code:	D007
Waste Description:	CHROMIUM
Waste Code:	D009
Waste Description:	MERCURY
Waste Code:	D010
Waste Description:	SELENIUM

CVS PHARMACY #16989 (Continued) **1018273822**

Waste Code: D011
Waste Description: SILVER

Waste Code: D024
Waste Description: M-CRESOL

Waste Code: P001
Waste Description: 2H-1-BENZOPYRAN-2-ONE, 4-HYDROXY-3-(3-OXO-1-PHENYLBUTYL)-, & SALTS, WHEN PRESENT AT CONCENTRATIONS GREATER THAN 0.3% (OR) WARFARIN, & SALTS, WHEN PRESENT AT CONCENTRATIONS GREATER THAN 0.3%

Waste Code: U034
Waste Description: ACETALDEHYDE, TRICHLORO- (OR) CHLORAL

Waste Code: U044
Waste Description: CHLOROFORM (OR) METHANE, TRICHLORO-

Waste Code: U122
Waste Description: FORMALDEHYDE

Waste Code: U129
Waste Description: CYCLOHEXANE, 1,2,3,4,5,6-HEXACHLORO-, (1ALPHA, 2ALPHA, 3BETA, 4ALPHA, 5ALPHA, 6BETA)- (OR) LINDANE

Waste Code: U188
Waste Description: PHENOL

Waste Code: U201
Waste Description: 1,3-BENZENEDIOL (OR) RESORCINOL

Waste Code: U205
Waste Description: SELENIUM SULFIDE (OR) SELENIUM SULFIDE SES2 (R,T)

Handler - Owner Operator:

Owner/Operator Indicator:	Owner
Owner/Operator Name:	TARGET CORPORATION
Legal Status:	Private
Date Became Current:	20040303
Date Ended Current:	Not reported
Owner/Operator Address:	1000 NICOLLET MALL
Owner/Operator City,State,Zip:	MINNEAPOLIS, MN 55403
Owner/Operator Telephone:	612-304-6073
Owner/Operator Telephone Ext:	Not reported
Owner/Operator Fax:	Not reported
Owner/Operator Email:	Not reported

Owner/Operator Indicator:	Operator
Owner/Operator Name:	GARFIELD BEACH CVS LLC
Legal Status:	Private
Date Became Current:	20151216
Date Ended Current:	Not reported
Owner/Operator Address:	Not reported
Owner/Operator City,State,Zip:	Not reported
Owner/Operator Telephone:	Not reported
Owner/Operator Telephone Ext:	Not reported
Owner/Operator Fax:	Not reported
Owner/Operator Email:	Not reported

CVS PHARMACY #16989 (Continued) **1018273822**

Historic Generators:

Receive Date:	20160329
Handler Name:	CVS PHARMACY #16989
Federal Waste Generator Description:	Conditionally Exempt Small Quantity Generator
State District Owner:	Not reported
Large Quantity Handler of Universal Waste:	No
Recognized Trader Importer:	No
Recognized Trader Exporter:	No
Spent Lead Acid Battery Importer:	No
Spent Lead Acid Battery Exporter:	No
Current Record:	Yes
Non Storage Recycler Activity:	Not reported
Electronic Manifest Broker:	Not reported

List of NAICS Codes and Descriptions:

NAICS Code:	446110
NAICS Description:	PHARMACIES AND DRUG STORES

Facility Has Received Notices of Violations:

Violations:	No Violations Found

Evaluation Action Summary:

Evaluations:	No Evaluations Found

FINDS:

Registry ID: 110067711569

Click Here:

Environmental Interest/Information System:

RCRAInfo is a national information system that supports the Resource Conservation and Recovery Act (RCRA) program through the tracking of events and activities related to facilities that generate, transport, and treat, store, or dispose of hazardous waste. RCRAInfo allows RCRA program staff to track the notification, permit, compliance, and corrective action activities required under RCRA.

Click this hyperlink while viewing on your computer to access additional FINDS: detail in the EDR Site Report.

ECHO:

Envid:	1018273822
Registry ID:	110067711569
DFR URL:	http://echo.epa.gov/detailed-facility-report?fid=110067711569
Name:	CVS PHARMACY #16989
Address:	27320 W LUGONIA STE B
City,State,Zip:	REDLANDS, CA 92374

H34 SE 1/8-1/4 0.237 mi. 1250 ft. | **KAISER PERMANENTE TARGET CLINIC REDLANDS**
27320 W LUGONIA AVE
REDLANDS, CA 92374

Site 10 of 11 in cluster H

RCRA-SQG | **1026494141**
CAR000311449

Relative: Higher

Actual: 1241 ft.

RCRA-SQG:

Date Form Received by Agency:	20200901
Handler Name:	KAISER PERMANENTE TARGET CLINIC REDLANDS
Handler Address:	27320 W LUGONIA AVE
Handler City,State,Zip:	REDLANDS, CA 92374
EPA ID:	CAR000311449
Contact Name:	MARTHA LATTA
Contact Address:	W LUGONIA AVE
Contact City,State,Zip:	REDLANDS, CA 92374
Contact Telephone:	760-567-8264
Contact Fax:	Not reported
Contact Email:	MARTHA.J.WOLFSON@KP.ORG
Contact Title:	Not reported
EPA Region:	09
Land Type:	Private
Federal Waste Generator Description:	Small Quantity Generator
Non-Notifier:	Not reported
Biennial Report Cycle:	Not reported
Accessibility:	Not reported
Active Site Indicator:	Handler Activities
State District Owner:	Not reported
State District:	Not reported
Mailing Address:	E. WALNUT ST.
Mailing City,State,Zip:	PASADENA, CA 91188
Owner Name:	KAISER FOUNDATION HEALTH PLAN
Owner Type:	Private
Operator Name:	SOUTHERN CALIFORNIA PERMANENTE MEDICAL GROUP
Operator Type:	Private
Short-Term Generator Activity:	No
Importer Activity:	No
Mixed Waste Generator:	No
Transporter Activity:	No
Transfer Facility Activity:	No
Recycler Activity with Storage:	No
Small Quantity On-Site Burner Exemption:	No
Smelting Melting and Refining Furnace Exemption:	No
Underground Injection Control:	No
Off-Site Waste Receipt:	No
Universal Waste Indicator:	No
Universal Waste Destination Facility:	No
Federal Universal Waste:	No
Active Site Fed-Reg Treatment Storage and Disposal Facility:	Not reported
Active Site Converter Treatment storage and Disposal Facility:	Not reported
Active Site State-Reg Treatment Storage and Disposal Facility:	Not reported
Active Site State-Reg Handler:	---
Federal Facility Indicator:	Not reported
Hazardous Secondary Material Indicator:	N
Sub-Part K Indicator:	Not reported
Commercial TSD Indicator:	No
Treatment Storage and Disposal Type:	Not reported
2018 GPRA Permit Baseline:	Not on the Baseline
2018 GPRA Renewals Baseline:	Not on the Baseline
Permit Renewals Workload Universe:	Not reported

KAISER PERMANENTE TARGET CLINIC REDLANDS (Continued) **1026494141**

Permit Workload Universe:	Not reported
Permit Progress Universe:	Not reported
Post-Closure Workload Universe:	Not reported
Closure Workload Universe:	Not reported
202 GPRA Corrective Action Baseline:	No
Corrective Action Workload Universe:	No
Subject to Corrective Action Universe:	No
Non-TSDFs Where RCRA CA has Been Imposed Universe:	No
TSDFs Potentially Subject to CA Under 3004 (u)/(v) Universe:	No
TSDFs Only Subject to CA under Discretionary Auth Universe:	No
Corrective Action Priority Ranking:	No NCAPS ranking
Environmental Control Indicator:	No
Institutional Control Indicator:	No
Human Exposure Controls Indicator:	N/A
Groundwater Controls Indicator:	N/A
Operating TSDF Universe:	Not reported
Full Enforcement Universe:	Not reported
Significant Non-Complier Universe:	No
Unaddressed Significant Non-Complier Universe:	No
Addressed Significant Non-Complier Universe:	No
Significant Non-Complier With a Compliance Schedule Universe:	No
Financial Assurance Required:	Not reported
Handler Date of Last Change:	20200908
Recognized Trader-Importer:	No
Recognized Trader-Exporter:	No
Importer of Spent Lead Acid Batteries:	No
Exporter of Spent Lead Acid Batteries:	No
Recycler Activity Without Storage:	No
Manifest Broker:	No
Sub-Part P Indicator:	No

Hazardous Waste Summary:

Waste Code:	D001
Waste Description:	IGNITABLE WASTE
Waste Code:	D002
Waste Description:	CORROSIVE WASTE
Waste Code:	D009
Waste Description:	MERCURY
Waste Code:	D011
Waste Description:	SILVER

Handler - Owner Operator:

Owner/Operator Indicator:	Operator
Owner/Operator Name:	SOUTHERN CALIFORNIA PERMANENTE MEDICAL GROUP
Legal Status:	Private
Date Became Current:	Not reported
Date Ended Current:	Not reported
Owner/Operator Address:	393 E. WALNUT ST.
Owner/Operator City,State,Zip:	PASADENA, CA 91188
Owner/Operator Telephone:	760-567-8264
Owner/Operator Telephone Ext:	Not reported
Owner/Operator Fax:	Not reported

KAISER PERMANENTE TARGET CLINIC REDLANDS (Continued) **1026494141**

Owner/Operator Email: Not reported

Owner/Operator Indicator: Owner
Owner/Operator Name: KAISER FOUNDATION HEALTH PLAN
Legal Status: Private
Date Became Current: Not reported
Date Ended Current: Not reported
Owner/Operator Address: ONE KAISER PLAZA
Owner/Operator City,State,Zip: OAKLAND, CA 94612
Owner/Operator Telephone: Not reported
Owner/Operator Telephone Ext: Not reported
Owner/Operator Fax: Not reported
Owner/Operator Email: Not reported

Historic Generators:
Receive Date: 20200901
Handler Name: KAISER PERMANENTE TARGET CLINIC REDLANDS
Federal Waste Generator Description: Small Quantity Generator
State District Owner: Not reported
Large Quantity Handler of Universal Waste: No
Recognized Trader Importer: No
Recognized Trader Exporter: No
Spent Lead Acid Battery Importer: No
Spent Lead Acid Battery Exporter: No
Current Record: Yes
Non Storage Recycler Activity: No
Electronic Manifest Broker: No

List of NAICS Codes and Descriptions:
NAICS Code: 621111
NAICS Description: OFFICES OF PHYSICIANS (EXCEPT MENTAL HEALTH SPECIALISTS)

Facility Has Received Notices of Violations:
Violations: No Violations Found

Evaluation Action Summary:
Evaluations: No Evaluations Found

H35 **TARGET #1869** **RCRA-LQG** **1014386866**
SE **27320 W LUGONIA AVE** **CAL000295127**
1/8-1/4 **REDLANDS, CA 92374**
0.237 mi.
1250 ft. **Site 11 of 11 in cluster H**

Relative:
Higher

Actual:
1241 ft.

RCRA-LQG:
Date Form Received by Agency: 20100624
Handler Name: TARGET #1869
Handler Address: 27320 W LUGONIA AVE
Handler City,State,Zip: REDLANDS, CA 92374
EPA ID: CAL000295127
Contact Name: JANNA ADAIR-POTTS
Contact Address: P.O. BOX 111
Contact City,State,Zip: MINNEAPOLIS, MN 55440
Contact Telephone: 800-587-2228
Contact Fax: Not reported

TARGET #1869 (Continued) **1014386866**

Contact Email:	CORPORATE.COMPLIANCE@TARGET.COM
Contact Title:	SR. VP STORE OPS
EPA Region:	09
Land Type:	Private
Federal Waste Generator Description:	Large Quantity Generator
Non-Notifier:	Not reported
Biennial Report Cycle:	2009
Accessibility:	Not reported
Active Site Indicator:	Handler Activities
State District Owner:	Not reported
State District:	Not reported
Mailing Address:	P.O. BOX 111
Mailing City,State,Zip:	MINNEAPOLIS, MN 55440
Owner Name:	TARGET COPORATION
Owner Type:	Private
Operator Name:	TARGET CORPORATION
Operator Type:	Private
Short-Term Generator Activity:	No
Importer Activity:	No
Mixed Waste Generator:	No
Transporter Activity:	No
Transfer Facility Activity:	No
Recycler Activity with Storage:	No
Small Quantity On-Site Burner Exemption:	No
Smelting Melting and Refining Furnace Exemption:	No
Underground Injection Control:	No
Off-Site Waste Receipt:	No
Universal Waste Indicator:	No
Universal Waste Destination Facility:	No
Federal Universal Waste:	No
Active Site Fed-Reg Treatment Storage and Disposal Facility:	Not reported
Active Site Converter Treatment storage and Disposal Facility:	Not reported
Active Site State-Reg Treatment Storage and Disposal Facility:	Not reported
Active Site State-Reg Handler:	---
Federal Facility Indicator:	Not reported
Hazardous Secondary Material Indicator:	NN
Sub-Part K Indicator:	Not reported
Commercial TSD Indicator:	No
Treatment Storage and Disposal Type:	Not reported
2018 GPRA Permit Baseline:	Not on the Baseline
2018 GPRA Renewals Baseline:	Not on the Baseline
Permit Renewals Workload Universe:	Not reported
Permit Workload Universe:	Not reported
Permit Progress Universe:	Not reported
Post-Closure Workload Universe:	Not reported
Closure Workload Universe:	Not reported
202 GPRA Corrective Action Baseline:	No
Corrective Action Workload Universe:	No
Subject to Corrective Action Universe:	No
Non-TSDFs Where RCRA CA has Been Imposed Universe:	No
TSDFs Potentially Subject to CA Under 3004 (u)/(v) Universe:	No
TSDFs Only Subject to CA under Discretionary Auth Universe:	No
Corrective Action Priority Ranking:	No NCAPS ranking
Environmental Control Indicator:	No
Institutional Control Indicator:	No
Human Exposure Controls Indicator:	N/A
Groundwater Controls Indicator:	N/A

TARGET #1869 (Continued) **1014386866**

Operating TSDF Universe:	Not reported
Full Enforcement Universe:	Not reported
Significant Non-Complier Universe:	No
Unaddressed Significant Non-Complier Universe:	No
Addressed Significant Non-Complier Universe:	No
Significant Non-Complier With a Compliance Schedule Universe:	No
Financial Assurance Required:	Not reported
Handler Date of Last Change:	20101006
Recognized Trader-Importer:	No
Recognized Trader-Exporter:	No
Importer of Spent Lead Acid Batteries:	No
Exporter of Spent Lead Acid Batteries:	No
Recycler Activity Without Storage:	Not reported
Manifest Broker:	Not reported
Sub-Part P Indicator:	No

Biennial: List of Years
Year: 2009

Click Here for Biennial Reporting System Data:

Hazardous Waste Summary:

Waste Code:	D001
Waste Description:	IGNITABLE WASTE
Waste Code:	D002
Waste Description:	CORROSIVE WASTE
Waste Code:	D008
Waste Description:	LEAD
Waste Code:	P001
Waste Description:	2H-1-BENZOPYRAN-2-ONE, 4-HYDROXY-3-(3-OXO-1-PHENYLBUTYL)-, & SALTS, WHEN PRESENT AT CONCENTRATIONS GREATER THAN 0.3% (OR) WARFARIN, & SALTS, WHEN PRESENT AT CONCENTRATIONS GREATER THAN 0.3%
Waste Code:	P046
Waste Description:	ALPHA,ALPHA-DIMETHYLPHENETHYLAMINE (OR) BENZENEETHANAMINE, ALPHA, ALPHA-DIMETHYL-
Waste Code:	P075
Waste Description:	NICOTINE, & SALTS (OR) PYRIDINE, 3-(1-METHYL-2-PYRROLIDINYL)-,(S)-, & SALTS
Waste Code:	U240
Waste Description:	2,4-D, SALTS & ESTERS (OR) ACETIC ACID, (2,4-DICHLOROPHENOXY)-, SALTS & ESTERS (OR) DICHLOROPHENOXYACETIC ACID 2,4-D

Handler - Owner Operator:

Owner/Operator Indicator:	Owner
Owner/Operator Name:	TARGET COPORATION
Legal Status:	Private
Date Became Current:	20040303
Date Ended Current:	Not reported
Owner/Operator Address:	1000 NICOLLET MALL
Owner/Operator City,State,Zip:	MINNEAPOLIS, MN 55403

TARGET #1869 (Continued) **1014386866**

Owner/Operator Telephone: 800-587-2228
Owner/Operator Telephone Ext: Not reported
Owner/Operator Fax: Not reported
Owner/Operator Email: Not reported

Owner/Operator Indicator: Operator
Owner/Operator Name: TARGET CORPORATION
Legal Status: Private
Date Became Current: 20040303
Date Ended Current: Not reported
Owner/Operator Address: Not reported
Owner/Operator City,State,Zip: Not reported
Owner/Operator Telephone: Not reported
Owner/Operator Telephone Ext: Not reported
Owner/Operator Fax: Not reported
Owner/Operator Email: Not reported

Historic Generators:
Receive Date: 20100624
Handler Name: TARGET #1869
Federal Waste Generator Description: Large Quantity Generator
State District Owner: Not reported
Large Quantity Handler of Universal Waste: No
Recognized Trader Importer: No
Recognized Trader Exporter: No
Spent Lead Acid Battery Importer: No
Spent Lead Acid Battery Exporter: No
Current Record: Yes
Non Storage Recycler Activity: Not reported
Electronic Manifest Broker: Not reported

List of NAICS Codes and Descriptions:
NAICS Code: 452112
NAICS Description: DISCOUNT DEPARTMENT STORES

Facility Has Received Notices of Violations:
Violations: No Violations Found

Evaluation Action Summary:
Evaluations: No Evaluations Found

J36 **SELLERS CHEVRON #9-2514** **LUST** **S105691988**
SSE **1220 ALABAMA ST** **Cortese** **N/A**
1/4-1/2 **REDLANDS, CA 92373** **CERS**
0.268 mi.
1414 ft. **Site 1 of 3 in cluster J**

Relative:
Higher
Actual:
1240 ft.

LUST:
Name: SELLERS CHEVRON #9-2514
Address: 1220 ALABAMA ST
City,State,Zip: REDLANDS, CA 92373
Lead Agency: SAN BERNARDINO COUNTY
Case Type: LUST Cleanup Site
Geo Track: http://geotracker.waterboards.ca.gov/profile_report.asp?global_id=T0607100372
Global Id: T0607100372

SELLERS CHEVRON #9-2514 (Continued) **S105691988**

Latitude:	34.0579515
Longitude:	-117.2087377
Status:	Completed - Case Closed
Status Date:	05/01/1995
Case Worker:	JC
RB Case Number:	083602634T
Local Agency:	SAN BERNARDINO COUNTY
File Location:	Local Agency
Local Case Number:	95003
Potential Media Affect:	Soil
Potential Contaminants of Concern:	Gasoline
Site History:	Not reported

LUST:

Global Id:	T0607100372
Contact Type:	Local Agency Caseworker
Contact Name:	JACKSON CRUTSINGER
Organization Name:	SAN BERNARDINO COUNTY
Address:	620 SOUTH E STREET
City:	SAN BERNARDINO
Email:	jcrutsinger@sbcfire.org
Phone Number:	Not reported

Global Id:	T0607100372
Contact Type:	Regional Board Caseworker
Contact Name:	ROSE SCOTT
Organization Name:	SANTA ANA RWQCB (REGION 8)
Address:	3737 MAIN STREET, SUITE 500
City:	RIVERSIDE
Email:	rose.scott@waterboards.ca.gov
Phone Number:	9513206375

LUST:

Global Id:	T0607100372
Action Type:	Other
Date:	01/11/1995
Action:	Leak Stopped

Global Id:	T0607100372
Action Type:	ENFORCEMENT
Date:	05/01/1995
Action:	Closure/No Further Action Letter

Global Id:	T0607100372
Action Type:	Other
Date:	01/11/1995
Action:	Leak Discovery

Global Id:	T0607100372
Action Type:	Other
Date:	01/13/1995
Action:	Leak Reported

Global Id:	T0607100372
Action Type:	REMEDIATION
Date:	01/11/1995
Action:	Excavation

SELLERS CHEVRON #9-2514 (Continued) **S105691988**

LUST:

Global Id:	T0607100372
Status:	Open - Case Begin Date
Status Date:	01/11/1995
Global Id:	T0607100372
Status:	Completed - Case Closed
Status Date:	05/01/1995

LUST REG 8:

Name:	SELLERS CHEVRON #9-2514
Address:	1220 ALABAMA ST
City:	REDLANDS
Region:	8
County:	San Bernardino
Regional Board:	Santa Ana Region
Facility Status:	Case Closed
Case Number:	083602634T
Local Case Num:	95003
Case Type:	Soil only
Substance:	Gasoline
Qty Leaked:	Not reported
Abate Method:	Not reported
Cross Street:	COULSTON AVENUE
Enf Type:	CLOS
Funding:	Not reported
How Discovered:	Tank Closure
How Stopped:	Not reported
Leak Cause:	UNK
Leak Source:	Other Source
Global ID:	T0607100372
How Stopped Date:	1/11/1995
Enter Date:	3/1/1995
Date Confirmation of Leak Began:	Not reported
Date Preliminary Assessment Began:	Not reported
Discover Date:	1/11/1995
Enforcement Date:	Not reported
Close Date:	5/1/1995
Date Prelim Assessment Workplan Submitted:	Not reported
Date Pollution Characterization Began:	Not reported
Date Remediation Plan Submitted:	Not reported
Date Remedial Action Underway:	Not reported
Date Post Remedial Action Monitoring:	Not reported
Enter Date:	3/1/1995
GW Qualifies:	Not reported
Soil Qualifies:	Not reported
Operator:	Not reported
Facility Contact:	Not reported
Interim:	Not reported
Oversite Program:	LUST
Latitude:	34.0691072
Longitude:	-117.2086248
MTBE Date:	Not reported
Max MTBE GW:	Not reported
MTBE Concentration:	1

SELLERS CHEVRON #9-2514 (Continued) **S105691988**

Max MTBE Soil:	Not reported
MTBE Fuel:	1
MTBE Tested:	MTBE Detected. Site tested for MTBE & MTBE detected
MTBE Class:	*
Staff:	RS
Staff Initials:	JC3
Lead Agency:	Local Agency
Local Agency:	36000L
Hydr Basin #:	UPPER SANTA ANA VALL
Beneficial:	Not reported
Priority:	Not reported
Cleanup Fund Id:	Not reported
Work Suspended:	Not reported
Summary:	Not reported

CORTESE:

Name:	SELLERS CHEVRON #9-2514
Address:	1220 ALABAMA ST
City,State,Zip:	REDLANDS, CA 92373
Region:	CORTESE
Envirostor Id:	Not reported
Global ID:	T0607100372
Site/Facility Type:	LUST CLEANUP SITE
Cleanup Status:	COMPLETED - CASE CLOSED
Status Date:	Not reported
Site Code:	Not reported
Latitude:	Not reported
Longitude:	Not reported
Owner:	Not reported
Enf Type:	Not reported
Swat R:	Not reported
Flag:	active
Order No:	Not reported
Waste Discharge System No:	Not reported
Effective Date:	Not reported
Region 2:	Not reported
WID Id:	Not reported
Solid Waste Id No:	Not reported
Waste Management Uit Name:	Not reported
File Name:	Active Open

CERS:

Name:	SELLERS CHEVRON #9-2514
Address:	1220 ALABAMA ST
City,State,Zip:	REDLANDS, CA 92373
Site ID:	202026
CERS ID:	T0607100372
CERS Description:	Leaking Underground Storage Tank Cleanup Site

Affiliation:

Affiliation Type Desc:	Regional Board Caseworker
Entity Name:	ROSE SCOTT - SANTA ANA RWQCB (REGION 8)
Entity Title:	Not reported
Affiliation Address:	3737 MAIN STREET, SUITE 500
Affiliation City:	RIVERSIDE
Affiliation State:	CA
Affiliation Country:	Not reported

SELLERS CHEVRON #9-2514 (Continued) **S105691988**

Affiliation Zip:	Not reported
Affiliation Phone:	9513206375,
Affiliation Type Desc:	Local Agency Caseworker
Entity Name:	JACKSON CRUTSINGER - SAN BERNARDINO COUNTY
Entity Title:	Not reported
Affiliation Address:	620 SOUTH E STREET
Affiliation City:	SAN BERNARDINO
Affiliation State:	CA
Affiliation Country:	Not reported
Affiliation Zip:	Not reported
Affiliation Phone:	,

J37 **CHEVRON #9-2514** **HIST CORTESE** **S103625890**
SSE **1220 ALABAMA** **N/A**
1/4-1/2 **REDLANDS, CA**
0.268 mi.
1414 ft. **Site 2 of 3 in cluster J**

Relative:
Higher
Actual:
1240 ft.

HIST CORTESE:

edr_fname:	CHEVRON #9-2514
edr_fadd1:	1220 ALABAMA
City,State,Zip:	REDLANDS, CA
Region:	CORTESE
Facility County Code:	36
Reg By:	LTNKA
Reg Id:	083602634T

J38 **U-HAUL CENTER OF REDLANDS** **LUST** **S104539444**
SSE **1200 ALABAMA ST** **Cortese** **N/A**
1/4-1/2 **REDLANDS, CA 92373** **San Bern. Co. Permit**
0.283 mi. **CERS**
1492 ft. **Site 3 of 3 in cluster J** **HWTS**

Relative:
Higher
Actual:
1237 ft.

LUST:

Name:	U-HAUL CENTER OF REDLANDS
Address:	1200 ALABAMA ST
City,State,Zip:	REDLANDS, CA 92373
Lead Agency:	SAN BERNARDINO COUNTY
Case Type:	LUST Cleanup Site
Geo Track:	http://geotracker.waterboards.ca.gov/profile_report.asp?global_id=T0607199158
Global Id:	T0607199158
Latitude:	34.068671
Longitude:	-117.208269
Status:	Completed - Case Closed
Status Date:	10/08/2001
Case Worker:	JC
RB Case Number:	083603703T
Local Agency:	SAN BERNARDINO COUNTY
File Location:	Local Agency
Local Case Number:	2000015
Potential Media Affect:	Soil
Potential Contaminants of Concern:	Gasoline
Site History:	Not reported

U-HAUL CENTER OF REDLANDS (Continued) **S104539444**

LUST:

Global Id:	T0607199158
Contact Type:	Local Agency Caseworker
Contact Name:	JACKSON CRUTSINGER
Organization Name:	SAN BERNARDINO COUNTY
Address:	620 SOUTH E STREET
City:	SAN BERNARDINO
Email:	jcrutsinger@sbcfire.org
Phone Number:	Not reported

Global Id:	T0607199158
Contact Type:	Regional Board Caseworker
Contact Name:	MIGUEL OVIEDO
Organization Name:	SANTA ANA RWQCB (REGION 8)
Address:	3737 Main Street, Suite 500
City:	RIVERSIDE
Email:	miguel.oviedo@waterboards.ca.gov
Phone Number:	9517823238

LUST:

Global Id:	T0607199158
Action Type:	Other
Date:	06/27/1997
Action:	Leak Stopped

Global Id:	T0607199158
Action Type:	Other
Date:	06/27/1997
Action:	Leak Discovery

Global Id:	T0607199158
Action Type:	Other
Date:	05/12/2000
Action:	Leak Reported

LUST:

Global Id:	T0607199158
Status:	Open - Case Begin Date
Status Date:	06/27/1997

Global Id:	T0607199158
Status:	Open - Site Assessment
Status Date:	05/12/2000

Global Id:	T0607199158
Status:	Completed - Case Closed
Status Date:	10/08/2001

LUST REG 8:

Name:	U-HAUL CENTER OF REDLANDS
Address:	1200 ALABAMA ST
City:	REDLANDS
Region:	8
County:	San Bernardino

U-HAUL CENTER OF REDLANDS (Continued) **S104539444**

Regional Board:	Santa Ana Region
Facility Status:	Case Closed
Case Number:	083603703T
Local Case Num:	2000015
Case Type:	Soil only
Substance:	Gasoline
Qty Leaked:	Not reported
Abate Method:	Not reported
Cross Street:	COULSTON AVE
Enf Type:	Not reported
Funding:	Not reported
How Discovered:	Tank Closure
How Stopped:	Not reported
Leak Cause:	UNK
Leak Source:	UNK
Global ID:	T0607199158
How Stopped Date:	6/27/1997
Enter Date:	5/31/2000
Date Confirmation of Leak Began:	5/12/2000
Date Preliminary Assessment Began:	Not reported
Discover Date:	6/27/1997
Enforcement Date:	Not reported
Close Date:	10/8/2001
Date Prelim Assessment Workplan Submitted:	Not reported
Date Pollution Characterization Began:	Not reported
Date Remediation Plan Submitted:	Not reported
Date Remedial Action Underway:	Not reported
Date Post Remedial Action Monitoring:	Not reported
Enter Date:	5/31/2000
GW Qualifies:	Not reported
Soil Qualifies:	Not reported
Operator:	Not reported
Facility Contact:	Not reported
Interim:	Not reported
Oversite Program:	LUST
Latitude:	34.075341
Longitude:	-117.208865
MTBE Date:	Not reported
Max MTBE GW:	Not reported
MTBE Concentration:	0
Max MTBE Soil:	Not reported
MTBE Fuel:	1
MTBE Tested:	Site NOT Tested for MTBE.Includes Unknown and Not Analyzed.
MTBE Class:	*
Staff:	TME
Staff Initials:	JC3
Lead Agency:	Local Agency
Local Agency:	36000L
Hydr Basin #:	UPPER SANTA ANA VALL
Beneficial:	Not reported
Priority:	Not reported
Cleanup Fund Id:	Not reported
Work Suspended:	No

Summary: Not reported

CORTESE:
Name: U-HAUL CENTER OF REDLANDS

U-HAUL CENTER OF REDLANDS (Continued) **S104539444**

Address:	1200 ALABAMA ST
City,State,Zip:	REDLANDS, CA 92373
Region:	CORTESE
Envirostor Id:	Not reported
Global ID:	T0607199158
Site/Facility Type:	LUST CLEANUP SITE
Cleanup Status:	COMPLETED - CASE CLOSED
Status Date:	Not reported
Site Code:	Not reported
Latitude:	Not reported
Longitude:	Not reported
Owner:	Not reported
Enf Type:	Not reported
Swat R:	Not reported
Flag:	active
Order No:	Not reported
Waste Discharge System No:	Not reported
Effective Date:	Not reported
Region 2:	Not reported
WID Id:	Not reported
Solid Waste Id No:	Not reported
Waste Management Uit Name:	Not reported
File Name:	Active Open

San Bern. Co. Permit:

Name:	U-HAUL MOVING & TRAILER HITCH CENTER OF REDLANDS
Address:	1200 ALABAMA ST
City,State,Zip:	REDLANDS, CA 92374
Region:	SAN BERNARDINO
Facility ID:	FA0006859
Owner:	U-Haul Co. of California
Permit Number:	PT0003619
Permit Category:	HAZARDOUS MATERIALS 1-3 CHEMICALS SPECIAL
Facility Status:	ACTIVE
Expiration Date:	11/30/2021

Name:	U-HAUL MOVING & TRAILER HITCH CENTER OF REDLANDS
Address:	1200 ALABAMA ST
City,State,Zip:	REDLANDS, CA 92374
Region:	SAN BERNARDINO
Facility ID:	FA0006859
Owner:	U-Haul Co. of California
Permit Number:	PT0003620
Permit Category:	SPECIAL GENERATOR
Facility Status:	INACTIVE
Expiration Date:	11/30/2003

CERS:

Name:	U-HAUL CENTER OF REDLANDS
Address:	1200 ALABAMA ST
City,State,Zip:	REDLANDS, CA 92373
Site ID:	252095
CERS ID:	T0607199158
CERS Description:	Leaking Underground Storage Tank Cleanup Site

Affiliation:

Affiliation Type Desc:	Regional Board Caseworker

U-HAUL CENTER OF REDLANDS (Continued) **S104539444**

Entity Name: MIGUEL OVIEDO - SANTA ANA RWQCB (REGION 8)
Entity Title: Not reported
Affiliation Address: 3737 Main Street, Suite 500
Affiliation City: RIVERSIDE
Affiliation State: CA
Affiliation Country: Not reported
Affiliation Zip: Not reported
Affiliation Phone: 9517823238,

Affiliation Type Desc: Local Agency Caseworker
Entity Name: JACKSON CRUTSINGER - SAN BERNARDINO COUNTY
Entity Title: Not reported
Affiliation Address: 620 SOUTH E STREET
Affiliation City: SAN BERNARDINO
Affiliation State: CA
Affiliation Country: Not reported
Affiliation Zip: Not reported
Affiliation Phone: ,

Name: U-HAUL MOVING & TRAILER HITCH CENTER OF REDLANDS
Address: 1200 ALABAMA ST
City,State,Zip: REDLANDS, CA 92374
Site ID: 404566
CERS ID: 10045870
CERS Description: Chemical Storage Facilities

Evaluation:
Eval General Type: Compliance Evaluation Inspection
Eval Date: 11-06-2017
Violations Found: No
Eval Type: Routine done by local agency
Eval Notes: Not reported
Eval Division: San Bernardino County Fire Department
Eval Program: HMRRP
Eval Source: CERS,

Eval General Type: Compliance Evaluation Inspection
Eval Date: 09-02-2020
Violations Found: No
Eval Type: Routine done by local agency
Eval Notes: Not reported
Eval Division: San Bernardino County Fire Department
Eval Program: HMRRP
Eval Source: CERS,

Eval General Type: Compliance Evaluation Inspection
Eval Date: 11-14-2014
Violations Found: No
Eval Type: Routine done by local agency
Eval Notes: U Haul inspectin
Eval Division: San Bernardino County Fire Department
Eval Program: HMRRP
Eval Source: CERS,

Coordinates:
Site ID: 404566

U-HAUL CENTER OF REDLANDS (Continued) **S104539444**

Facility Name:	U-Haul Moving & Trailer Hitch Center of Redlands
Env Int Type Code:	HMBP
Program ID:	10045870
Coord Name:	Not reported
Ref Point Type Desc:	Unknown,
Latitude:	34.068661
Longitude:	-117.208260

Affiliation:

Affiliation Type Desc:	Environmental Contact
Entity Name:	716 MCO President
Entity Title:	Not reported
Affiliation Address:	891 S Arrowhead Ave
Affiliation City:	San Bernardino
Affiliation State:	CA
Affiliation Country:	Not reported
Affiliation Zip:	92408
Affiliation Phone:	,

Affiliation Type Desc:	Facility Mailing Address
Entity Name:	Mailing Address
Entity Title:	Not reported
Affiliation Address:	891 S Arrowhead Ave
Affiliation City:	San Bernardino
Affiliation State:	CA
Affiliation Country:	Not reported
Affiliation Zip:	92408
Affiliation Phone:	,

Affiliation Type Desc:	Identification Signer
Entity Name:	Thomas Mitchell
Entity Title:	Marketing Company President
Affiliation Address:	Not reported
Affiliation City:	Not reported
Affiliation State:	Not reported
Affiliation Country:	Not reported
Affiliation Zip:	Not reported
Affiliation Phone:	,

Affiliation Type Desc:	Property Owner
Entity Name:	Amerco Real Estate Company
Entity Title:	Not reported
Affiliation Address:	2727 N Central Ave
Affiliation City:	Phoenix
Affiliation State:	AZ
Affiliation Country:	United States
Affiliation Zip:	85004
Affiliation Phone:	(602) 263-6555,

Affiliation Type Desc:	CUPA District
Entity Name:	San Bernardino County Fire
Entity Title:	Not reported
Affiliation Address:	620 South E Street
Affiliation City:	San Bernardino
Affiliation State:	CA
Affiliation Country:	Not reported
Affiliation Zip:	92415-0153

U-HAUL CENTER OF REDLANDS (Continued) **S104539444**

Affiliation Phone:	(909) 386-8401,

Affiliation Type Desc:	Document Preparer
Entity Name:	Romena Tali
Entity Title:	Not reported
Affiliation Address:	Not reported
Affiliation City:	Not reported
Affiliation State:	Not reported
Affiliation Country:	Not reported
Affiliation Zip:	Not reported
Affiliation Phone:	,

Affiliation Type Desc:	Legal Owner
Entity Name:	U-Haul Co. of California
Entity Title:	Not reported
Affiliation Address:	c/o U-Haul Co. of San Bernardino, 891 S Arrowhead Ave
Affiliation City:	San Bernardino
Affiliation State:	CA
Affiliation Country:	United States
Affiliation Zip:	92408
Affiliation Phone:	(909) 885-2056,

Affiliation Type Desc:	Operator
Entity Name:	U-Haul Moving & Trailer Hitch Center of Redlands
Entity Title:	Not reported
Affiliation Address:	Not reported
Affiliation City:	Not reported
Affiliation State:	Not reported
Affiliation Country:	Not reported
Affiliation Zip:	Not reported
Affiliation Phone:	(909) 885-2056,

Affiliation Type Desc:	Parent Corporation
Entity Name:	U-Haul Co. of San Bernardino
Entity Title:	Not reported
Affiliation Address:	Not reported
Affiliation City:	Not reported
Affiliation State:	Not reported
Affiliation Country:	Not reported
Affiliation Zip:	Not reported
Affiliation Phone:	,

HWTS:

Name:	U-HAUL MOVING & TRAILER HITCH CENTER OF REDLANDS
Address:	1200 ALABAMA ST
Address 2:	Not reported
City,State,Zip:	REDLANDS, CA 92374
EPA ID:	CAC003052628
Inactive Date:	04/24/2020
Create Date:	01/24/2020
Last Act Date:	04/25/2020
Mailing Name:	Not reported
Mailing Address:	1200 ALABAMA ST
Mailing Address 2:	Not reported
Mailing City,State,Zip:	REDLANDS, CA 92374
Owner Name:	U-HAUL CO OF CALIFORNIA

U-HAUL CENTER OF REDLANDS (Continued) **S104539444**

Owner Address:	1200 ALABAMA ST
Owner Address 2:	Not reported
Owner City,State,Zip:	REDLANDS, CA 92374
Contact Name:	JAMES MUNIZ
Contact Address:	1200 ALABAMA ST
Contact Address 2:	Not reported
City,State,Zip:	REDLANDS, CA 92374

NAICS:

EPA ID:	CAC003052628
Create Date:	2020-01-24 09:56:23.893
NAICS Code:	53212
NAICS Description:	Truck, Utility Trailer, and RV (Recreational Vehicle) Rental and Leasing
Issued EPA ID Date:	2020-01-24 09:56:23.91000
Inactive Date:	2020-04-24 09:56:23.87700
Facility Name:	U-HAUL MOVING & TRAILER HITCH CENTER OF REDLANDS
Facility Address:	1200 ALABAMA ST
Facility Address 2:	Not reported
Facility City:	REDLANDS
Facility County:	Not reported
Facility State:	CA
Facility Zip:	92374

---

39 **HOLIDAY SHELL STATION** **LUST** **S103771206**
WSW **800 M** **HIST CORTESE** **N/A**
1/4-1/2 **REDLANDS, CA 92373**
0.313 mi.
1652 ft.

Relative:
Lower

Actual:
1192 ft.

LUST REG 8:

Name:	HOLIDAY SHELL STATION
Address:	800 M LUGONIA AVE
City:	REDLANDS
Region:	8
County:	San Bernardino
Regional Board:	Santa Ana Region
Facility Status:	Case Closed
Case Number:	083603344T
Local Case Num:	99005
Case Type:	Soil only
Substance:	Gasoline
Qty Leaked:	Not reported
Abate Method:	Not reported
Cross Street:	CHURCH
Enf Type:	CLOS
Funding:	Not reported
How Discovered:	OM
How Stopped:	Not reported
Leak Cause:	UNK
Leak Source:	Piping
Global ID:	T0607100532
How Stopped Date:	Not reported
Enter Date:	3/5/1999
Date Confirmation of Leak Began:	Not reported
Date Preliminary Assessment Began:	Not reported
Discover Date:	5/11/1998

HOLIDAY SHELL STATION (Continued) **S103771206**

Enforcement Date:	Not reported
Close Date:	5/22/2000
Date Prelim Assessment Workplan Submitted:	8/11/1998
Date Pollution Characterization Began:	Not reported
Date Remediation Plan Submitted:	Not reported
Date Remedial Action Underway:	Not reported
Date Post Remedial Action Monitoring:	Not reported
Enter Date:	3/5/1999
GW Qualifies:	Not reported
Soil Qualifies:	Not reported
Operator:	Not reported
Facility Contact:	Not reported
Interim:	Not reported
Oversite Program:	LUST
Latitude:	34.0699051
Longitude:	-117.1726962
MTBE Date:	Not reported
Max MTBE GW:	Not reported
MTBE Concentration:	0
Max MTBE Soil:	Not reported
MTBE Fuel:	1
MTBE Tested:	Site NOT Tested for MTBE.Includes Unknown and Not Analyzed.
MTBE Class:	*
Staff:	CAB
Staff Initials:	LH6
Lead Agency:	Local Agency
Local Agency:	36000L
Hydr Basin #:	UPPER SANTA ANA VALL
Beneficial:	Not reported
Priority:	Not reported
Cleanup Fund Id:	Not reported
Work Suspended:	Not reported

Summary: Not reported

HIST CORTESE:

edr_fname:	HOLIDAY SHELL STATION
edr_fadd1:	800 M
City,State,Zip:	REDLANDS, CA 92373
Region:	CORTESE
Facility County Code:	36
Reg By:	LTNKA
Reg Id:	083603344T

40
SSW
1/2-1
0.887 mi.
4684 ft.

REDLANDS EARLY EDUCATION CENTER **ENVIROSTOR** **S105628840**
1712 WEST PARK AVENUE **SCH** **N/A**
REDLANDS, CA 92373 **CERS**

Relative:
Lower

Actual:
1205 ft.

ENVIROSTOR:

Name:	REDLANDS EARLY EDUCATION CENTER
Address:	1712 WEST PARK AVENUE
City,State,Zip:	REDLANDS, CA 92373
Facility ID:	36010023
Status:	No Further Action
Status Date:	04/19/2002
Site Code:	404257

REDLANDS EARLY EDUCATION CENTER (Continued) **S105628840**

Site Type: School Investigation
Site Type Detailed: School
Acres: 4.2
NPL: NO
Regulatory Agencies: DTSC
Lead Agency: DTSC
Program Manager: Not reported
Supervisor: Yolanda Garza
Division Branch: Southern California Schools & Brownfields Outreach
Assembly: 40
Senate: 23
Special Program: Not reported
Restricted Use: NO
Site Mgmt Req: NONE SPECIFIED
Funding: School District
Latitude: 34.05977
Longitude: -117.2163
APN: NONE SPECIFIED
Past Use: AGRICULTURAL - ROW CROPS
Potential COC: Chlordane DDD DDE DDT Lead
Confirmed COC: 30004-NO 30006-NO 30007-NO 30008-NO 30013-NO
Potential Description: SOIL
Alias Name: REDLANDS EARLY EDUCATION CENTER
Alias Type: Alternate Name
Alias Name: REDLANDS EARLY EDUCATION CTR. (PROPOSED)
Alias Type: Alternate Name
Alias Name: SAN BERNARDINO CO. SUPT. OF SCHOOLS
Alias Type: Alternate Name
Alias Name: SAN BERNARDINO COE-REDLANDS EARLY ED CTR
Alias Type: Alternate Name
Alias Name: SAN BERNARDINO COUNTY SUPERINTENDENT SCH
Alias Type: Alternate Name
Alias Name: 404257
Alias Type: Project Code (Site Code)
Alias Name: 36010023
Alias Type: Envirostor ID Number

Completed Info:
Completed Area Name: PROJECT WIDE
Completed Sub Area Name: Not reported
Completed Document Type: Environmental Oversight Agreement
Completed Date: 11/02/2001
Comments: Not reported

Completed Area Name: PROJECT WIDE
Completed Sub Area Name: Not reported
Completed Document Type: Cost Recovery Closeout Memo
Completed Date: 05/21/2002
Comments: Not reported

Completed Area Name: PROJECT WIDE
Completed Sub Area Name: Not reported
Completed Document Type: Preliminary Endangerment Assessment Report
Completed Date: 04/19/2002
Comments: Not reported

Completed Area Name: PROJECT WIDE
Completed Sub Area Name: Not reported

REDLANDS EARLY EDUCATION CENTER (Continued) **S105628840**

Completed Document Type:	Phase 1
Completed Date:	08/01/2001
Comments:	Not reported
Future Area Name:	Not reported
Future Sub Area Name:	Not reported
Future Document Type:	Not reported
Future Due Date:	Not reported
Schedule Area Name:	Not reported
Schedule Sub Area Name:	Not reported
Schedule Document Type:	Not reported
Schedule Due Date:	Not reported
Schedule Revised Date:	Not reported

SCH:

Name:	REDLANDS EARLY EDUCATION CENTER
Address:	1712 WEST PARK AVENUE
City,State,Zip:	REDLANDS, CA 92373
Facility ID:	36010023
Site Type:	School Investigation
Site Type Detail:	School
Site Mgmt. Req.:	NONE SPECIFIED
Acres:	4.2
National Priorities List:	NO
Cleanup Oversight Agencies:	DTSC
Lead Agency:	DTSC
Lead Agency Description:	* DTSC
Project Manager:	Not reported
Supervisor:	Yolanda Garza
Division Branch:	Southern California Schools & Brownfields Outreach
Site Code:	404257
Assembly:	40
Senate:	23
Special Program Status:	Not reported
Status:	No Further Action
Status Date:	04/19/2002
Restricted Use:	NO
Funding:	School District
Latitude:	34.05977
Longitude:	-117.2163
APN:	NONE SPECIFIED
Past Use:	AGRICULTURAL - ROW CROPS
Potential COC:	Chlordane, DDD, DDE, DDT, Lead
Confirmed COC:	30004-NO, 30006-NO, 30007-NO, 30008-NO, 30013-NO
Potential Description:	SOIL
Alias Name:	REDLANDS EARLY EDUCATION CENTER
Alias Type:	Alternate Name
Alias Name:	REDLANDS EARLY EDUCATION CTR. (PROPOSED)
Alias Type:	Alternate Name
Alias Name:	SAN BERNARDINO CO. SUPT. OF SCHOOLS
Alias Type:	Alternate Name
Alias Name:	SAN BERNARDINO COE-REDLANDS EARLY ED CTR
Alias Type:	Alternate Name
Alias Name:	SAN BERNARDINO COUNTY SUPERINTENDENT SCH
Alias Type:	Alternate Name
Alias Name:	404257

REDLANDS EARLY EDUCATION CENTER (Continued) **S105628840**

Alias Type: Project Code (Site Code)
Alias Name: 36010023
Alias Type: Envirostor ID Number

Completed Info:
Completed Area Name: PROJECT WIDE
Completed Sub Area Name: Not reported
Completed Document Type: Environmental Oversight Agreement
Completed Date: 11/02/2001
Comments: Not reported

Completed Area Name: PROJECT WIDE
Completed Sub Area Name: Not reported
Completed Document Type: Cost Recovery Closeout Memo
Completed Date: 05/21/2002
Comments: Not reported

Completed Area Name: PROJECT WIDE
Completed Sub Area Name: Not reported
Completed Document Type: Preliminary Endangerment Assessment Report
Completed Date: 04/19/2002
Comments: Not reported

Completed Area Name: PROJECT WIDE
Completed Sub Area Name: Not reported
Completed Document Type: Phase 1
Completed Date: 08/01/2001
Comments: Not reported

Future Area Name: Not reported
Future Sub Area Name: Not reported
Future Document Type: Not reported
Future Due Date: Not reported
Schedule Area Name: Not reported
Schedule Sub Area Name: Not reported
Schedule Document Type: Not reported
Schedule Due Date: Not reported
Schedule Revised Date: Not reported

CERS:
Name: REDLANDS EARLY EDUCA
Address: 1712 WEST PARK AVENUE
City,State,Zip: REDLANDS, CA 92373
Site ID: 342104
CERS ID: 36010023
CERS Description: School Investigation

Affiliation:
Affiliation Type Desc: Supervisor
Entity Name: YOLANDA GARZA
Entity Title: Not reported
Affiliation Address: Not reported
Affiliation City: Not reported
Affiliation State: Not reported
Affiliation Country: Not reported
Affiliation Zip: Not reported
Affiliation Phone: ,

41 South 1/2-1 0.890 mi. 4700 ft. | **LAYNE CHRISTENSEN REDLANDS PROPERTY**
1675 WEST PARK AVENUE
REDLANDS, CA 92373 | **ENVIROSTOR VCP** | **S121475142 N/A**

Relative: Lower

Actual: 1220 ft.

ENVIROSTOR:

Name:	LAYNE CHRISTENSEN REDLANDS PROPERTY
Address:	1675 WEST PARK AVENUE
City,State,Zip:	REDLANDS, CA 92373
Facility ID:	60002340
Status:	Certified
Status Date:	10/15/2019
Site Code:	401739
Site Type:	Voluntary Cleanup
Site Type Detailed:	Voluntary Cleanup
Acres:	7.08
NPL:	NO
Regulatory Agencies:	SMBRP
Lead Agency:	SMBRP
Program Manager:	Chia Rin Yen
Supervisor:	Yolanda Garza
Division Branch:	Southern California Schools & Brownfields Outreach
Assembly:	, 40
Senate:	, 23
Special Program:	Not reported
Restricted Use:	YES
Site Mgmt Req:	NONE SPECIFIED
Funding:	Responsible Party
Latitude:	34.05845
Longitude:	-117.2120
APN:	0292-158-15-0000, 029215801
Past Use:	AGRICULTURAL - ORCHARD
Potential COC:	Dieldrin
Confirmed COC:	Dieldrin
Potential Description:	SOIL
Alias Name:	0292-158-15-0000
Alias Type:	APN
Alias Name:	029215801
Alias Type:	APN
Alias Name:	401739
Alias Type:	Project Code (Site Code)
Alias Name:	60002340
Alias Type:	Envirostor ID Number

Completed Info:

Completed Area Name:	PROJECT WIDE
Completed Sub Area Name:	Not reported
Completed Document Type:	Correspondence
Completed Date:	01/29/2018
Comments:	DTSC prepared a revised cost estimate to reflect changes in the scope of work
Completed Area Name:	PROJECT WIDE
Completed Sub Area Name:	Not reported
Completed Document Type:	Standard Voluntary Agreement
Completed Date:	11/29/2017
Comments:	Fully executed VCA sent to Michael McKenna via Certified Mail on 11/29/17.

LAYNE CHRISTENSEN REDLANDS PROPERTY (Continued) **S121475142**

Completed Area Name: PROJECT WIDE
Completed Sub Area Name: Not reported
Completed Document Type: Site Inspections/Visit (Non LUR)
Completed Date: 01/09/2018
Comments: DTSC conducted a drive by site visit prior to approval of the PEA

Completed Area Name: PROJECT WIDE
Completed Sub Area Name: Not reported
Completed Document Type: CEQA - Initial Study/ Mitigated Neg. Dec. (MND)
Completed Date: 01/28/2019
Comments: NOD was sent by overnight mail to DTSC Sacramento for filing with OPR on 1/29/2019.

Completed Area Name: PROJECT WIDE
Completed Sub Area Name: Not reported
Completed Document Type: Certification
Completed Date: 10/14/2019
Comments: Not reported

Completed Area Name: PROJECT WIDE
Completed Sub Area Name: Not reported
Completed Document Type: Annual Oversight Cost Estimate
Completed Date: 07/31/2018
Comments: FY 18/19 Estimate: $27,193

Completed Area Name: PROJECT WIDE
Completed Sub Area Name: Not reported
Completed Document Type: Correspondence
Completed Date: 09/11/2019
Comments: Not reported

Completed Area Name: PROJECT WIDE
Completed Sub Area Name: Not reported
Completed Document Type: Application
Completed Date: 11/15/2017
Comments: VCP application submitted by new RP.

Completed Area Name: PROJECT WIDE
Completed Sub Area Name: Not reported
Completed Document Type: Preliminary Endangerment Assessment Report
Completed Date: 01/10/2018
Comments: DTSC conditionally approved the PEA provided a land use covenant is executed

Completed Area Name: PROJECT WIDE
Completed Sub Area Name: Not reported
Completed Document Type: Soils Management Plan
Completed Date: 05/24/2018
Comments: Not reported

Completed Area Name: PROJECT WIDE
Completed Sub Area Name: Not reported
Completed Document Type: Community Profile
Completed Date: 12/17/2018
Comments: Not reported

Completed Area Name: PROJECT WIDE

LAYNE CHRISTENSEN REDLANDS PROPERTY (Continued) **S121475142**

Completed Sub Area Name: Not reported
Completed Document Type: Fact Sheets
Completed Date: 12/18/2018
Comments: Not reported

Completed Area Name: PROJECT WIDE
Completed Sub Area Name: Not reported
Completed Document Type: Removal Action Workplan
Completed Date: 01/28/2019
Comments: Not reported

Completed Area Name: PROJECT WIDE
Completed Sub Area Name: Not reported
Completed Document Type: Public Notice
Completed Date: 12/18/2018
Comments: Not reported

Completed Area Name: PROJECT WIDE
Completed Sub Area Name: Not reported
Completed Document Type: Remedial Action Completion Report
Completed Date: 10/03/2019
Comments: Not reported

Completed Area Name: PROJECT WIDE
Completed Sub Area Name: Not reported
Completed Document Type: Fieldwork
Completed Date: 02/26/2019
Comments: Not reported

Future Area Name: Not reported
Future Sub Area Name: Not reported
Future Document Type: Not reported
Future Due Date: Not reported
Schedule Area Name: Not reported
Schedule Sub Area Name: Not reported
Schedule Document Type: Not reported
Schedule Due Date: Not reported
Schedule Revised Date: Not reported

VCP:
Name: LAYNE CHRISTENSEN REDLANDS PROPERTY
Address: 1675 WEST PARK AVENUE
City,State,Zip: REDLANDS, CA 92373
Facility ID: 60002340
Site Type: Voluntary Cleanup
Site Type Detail: Voluntary Cleanup
Site Mgmt. Req.: NONE SPECIFIED
Acres: 7.08
National Priorities List: NO
Cleanup Oversight Agencies: SMBRP
Lead Agency: SMBRP
Lead Agency Description: DTSC - Site Cleanup Program
Project Manager: Chia Rin Yen
Supervisor: Yolanda Garza
Division Branch: Southern California Schools & Brownfields Outreach
Site Code: 401739
Assembly: , 40

LAYNE CHRISTENSEN REDLANDS PROPERTY (Continued) **S121475142**

Senate:	, 23
Special Programs Code:	Not reported
Status:	Certified
Status Date:	10/15/2019
Restricted Use:	YES
Funding:	Responsible Party
Lat/Long:	34.05845 / -117.2120
APN:	0292-158-15-0000, 029215801
Past Use:	AGRICULTURAL - ORCHARD
Potential COC:	30207
Confirmed COC:	30207
Potential Description:	SOIL
Alias Name:	0292-158-15-0000
Alias Type:	APN
Alias Name:	029215801
Alias Type:	APN
Alias Name:	401739
Alias Type:	Project Code (Site Code)
Alias Name:	60002340
Alias Type:	Envirostor ID Number

Completed Info:

Completed Area Name:	PROJECT WIDE
Completed Sub Area Name:	Not reported
Completed Document Type:	Correspondence
Completed Date:	01/29/2018
Comments:	DTSC prepared a revised cost estimate to reflect changes in the scope of work

Completed Area Name:	PROJECT WIDE
Completed Sub Area Name:	Not reported
Completed Document Type:	Standard Voluntary Agreement
Completed Date:	11/29/2017
Comments:	Fully executed VCA sent to Michael McKenna via Certified Mail on 11/29/17.

Completed Area Name:	PROJECT WIDE
Completed Sub Area Name:	Not reported
Completed Document Type:	Site Inspections/Visit (Non LUR)
Completed Date:	01/09/2018
Comments:	DTSC conducted a drive by site visit prior to approval of the PEA

Completed Area Name:	PROJECT WIDE
Completed Sub Area Name:	Not reported
Completed Document Type:	CEQA - Initial Study/ Mitigated Neg. Dec. (MND)
Completed Date:	01/28/2019
Comments:	NOD was sent by overnight mail to DTSC Sacramento for filing with OPR on 1/29/2019.

Completed Area Name:	PROJECT WIDE
Completed Sub Area Name:	Not reported
Completed Document Type:	Certification
Completed Date:	10/14/2019
Comments:	Not reported

Completed Area Name:	PROJECT WIDE
Completed Sub Area Name:	Not reported
Completed Document Type:	Annual Oversight Cost Estimate

LAYNE CHRISTENSEN REDLANDS PROPERTY (Continued) **S121475142**

Completed Date: 07/31/2018
Comments: FY 18/19 Estimate: $27,193

Completed Area Name: PROJECT WIDE
Completed Sub Area Name: Not reported
Completed Document Type: Correspondence
Completed Date: 09/11/2019
Comments: Not reported

Completed Area Name: PROJECT WIDE
Completed Sub Area Name: Not reported
Completed Document Type: Application
Completed Date: 11/15/2017
Comments: VCP application submitted by new RP.

Completed Area Name: PROJECT WIDE
Completed Sub Area Name: Not reported
Completed Document Type: Preliminary Endangerment Assessment Report
Completed Date: 01/10/2018
Comments: DTSC conditionally approved the PEA provided a land use covenant is executed

Completed Area Name: PROJECT WIDE
Completed Sub Area Name: Not reported
Completed Document Type: Soils Management Plan
Completed Date: 05/24/2018
Comments: Not reported

Completed Area Name: PROJECT WIDE
Completed Sub Area Name: Not reported
Completed Document Type: Community Profile
Completed Date: 12/17/2018
Comments: Not reported

Completed Area Name: PROJECT WIDE
Completed Sub Area Name: Not reported
Completed Document Type: Fact Sheets
Completed Date: 12/18/2018
Comments: Not reported

Completed Area Name: PROJECT WIDE
Completed Sub Area Name: Not reported
Completed Document Type: Removal Action Workplan
Completed Date: 01/28/2019
Comments: Not reported

Completed Area Name: PROJECT WIDE
Completed Sub Area Name: Not reported
Completed Document Type: Public Notice
Completed Date: 12/18/2018
Comments: Not reported

Completed Area Name: PROJECT WIDE
Completed Sub Area Name: Not reported
Completed Document Type: Remedial Action Completion Report
Completed Date: 10/03/2019
Comments: Not reported

LAYNE CHRISTENSEN REDLANDS PROPERTY (Continued) **S121475142**

Completed Area Name:	PROJECT WIDE
Completed Sub Area Name:	Not reported
Completed Document Type:	Fieldwork
Completed Date:	02/26/2019
Comments:	Not reported
Future Area Name:	Not reported
Future Sub Area Name:	Not reported
Future Document Type:	Not reported
Future Due Date:	Not reported
Schedule Area Name:	Not reported
Schedule Sub Area Name:	Not reported
Schedule Document Type:	Not reported
Schedule Due Date:	Not reported
Schedule Revised Date:	Not reported

42
South
1/2-1
0.932 mi.
4921 ft.

REDLANDS COMMUNITY DAY SCHOOL
ALABAMA STREET/WEST PARK AVENUE
REDLANDS, CA 92373

ENVIROSTOR SCH **S106153062**
N/A

Relative:
Higher

Actual:
1229 ft.

ENVIROSTOR:

Name:	REDLANDS COMMUNITY DAY SCHOOL
Address:	ALABAMA STREET/WEST PARK AVENUE
City,State,Zip:	REDLANDS, CA 92373
Facility ID:	36010050
Status:	No Further Action
Status Date:	10/22/2004
Site Code:	404512
Site Type:	School Investigation
Site Type Detailed:	School
Acres:	8
NPL:	NO
Regulatory Agencies:	DTSC
Lead Agency:	DTSC
Program Manager:	Amit Pathak
Supervisor:	Shahir Haddad
Division Branch:	Southern California Schools & Brownfields Outreach
Assembly:	40
Senate:	23
Special Program:	Not reported
Restricted Use:	NO
Site Mgmt Req:	NONE SPECIFIED
Funding:	School District
Latitude:	34.05861
Longitude:	-117.21
APN:	NONE SPECIFIED
Past Use:	AGRICULTURAL - ROW CROPS
Potential COC:	Toxaphene
Confirmed COC:	NONE SPECIFIED
Potential Description:	SOIL
Alias Name:	REDLANDS COMMUNITY DAY SCHOOL
Alias Type:	Alternate Name
Alias Name:	SAN BERNARDINO CO. OFFICE OF EDUCATION
Alias Type:	Alternate Name
Alias Name:	SAN BERNARDINO OE-PRPSD REDLAND COM.DAY
Alias Type:	Alternate Name

REDLANDS COMMUNITY DAY SCHOOL (Continued) **S106153062**

Alias Name: 404512
Alias Type: Project Code (Site Code)
Alias Name: 36010050
Alias Type: Envirostor ID Number

Completed Info:
Completed Area Name: PROJECT WIDE
Completed Sub Area Name: Not reported
Completed Document Type: Environmental Oversight Agreement
Completed Date: 01/13/2004
Comments: Not reported

Completed Area Name: PROJECT WIDE
Completed Sub Area Name: Not reported
Completed Document Type: Cost Recovery Closeout Memo
Completed Date: 12/10/2004
Comments: Not reported

Completed Area Name: PROJECT WIDE
Completed Sub Area Name: Not reported
Completed Document Type: Preliminary Endangerment Assessment Report
Completed Date: 10/22/2004
Comments: Not reported

Completed Area Name: PROJECT WIDE
Completed Sub Area Name: Not reported
Completed Document Type: Technical Report
Completed Date: 05/06/2004
Comments: Not reported

Future Area Name: Not reported
Future Sub Area Name: Not reported
Future Document Type: Not reported
Future Due Date: Not reported
Schedule Area Name: Not reported
Schedule Sub Area Name: Not reported
Schedule Document Type: Not reported
Schedule Due Date: Not reported
Schedule Revised Date: Not reported

SCH:

Name: REDLANDS COMMUNITY DAY SCHOOL
Address: ALABAMA STREET/WEST PARK AVENUE
City,State,Zip: REDLANDS, CA 92373
Facility ID: 36010050
Site Type: School Investigation
Site Type Detail: School
Site Mgmt. Req.: NONE SPECIFIED
Acres: 8
National Priorities List: NO
Cleanup Oversight Agencies: DTSC
Lead Agency: DTSC
Lead Agency Description: * DTSC
Project Manager: Amit Pathak
Supervisor: Shahir Haddad
Division Branch: Southern California Schools & Brownfields Outreach

REDLANDS COMMUNITY DAY SCHOOL (Continued) **S106153062**

Site Code:	404512
Assembly:	40
Senate:	23
Special Program Status:	Not reported
Status:	No Further Action
Status Date:	10/22/2004
Restricted Use:	NO
Funding:	School District
Latitude:	34.05861
Longitude:	-117.21
APN:	NONE SPECIFIED
Past Use:	AGRICULTURAL - ROW CROPS
Potential COC:	Toxaphene
Confirmed COC:	NONE SPECIFIED
Potential Description:	SOIL
Alias Name:	REDLANDS COMMUNITY DAY SCHOOL
Alias Type:	Alternate Name
Alias Name:	SAN BERNARDINO CO. OFFICE OF EDUCATION
Alias Type:	Alternate Name
Alias Name:	SAN BERNARDINO OE-PRPSD REDLAND COM.DAY
Alias Type:	Alternate Name
Alias Name:	404512
Alias Type:	Project Code (Site Code)
Alias Name:	36010050
Alias Type:	Envirostor ID Number

Completed Info:

Completed Area Name:	PROJECT WIDE
Completed Sub Area Name:	Not reported
Completed Document Type:	Environmental Oversight Agreement
Completed Date:	01/13/2004
Comments:	Not reported
Completed Area Name:	PROJECT WIDE
Completed Sub Area Name:	Not reported
Completed Document Type:	Cost Recovery Closeout Memo
Completed Date:	12/10/2004
Comments:	Not reported
Completed Area Name:	PROJECT WIDE
Completed Sub Area Name:	Not reported
Completed Document Type:	Preliminary Endangerment Assessment Report
Completed Date:	10/22/2004
Comments:	Not reported
Completed Area Name:	PROJECT WIDE
Completed Sub Area Name:	Not reported
Completed Document Type:	Technical Report
Completed Date:	05/06/2004
Comments:	Not reported
Future Area Name:	Not reported
Future Sub Area Name:	Not reported
Future Document Type:	Not reported
Future Due Date:	Not reported
Schedule Area Name:	Not reported
Schedule Sub Area Name:	Not reported
Schedule Document Type:	Not reported

REDLANDS COMMUNITY DAY SCHOOL (Continued) **S106153062**

Schedule Due Date: Not reported
Schedule Revised Date: Not reported

---

43 SW 1/2-1 0.972 mi. 5133 ft.

EDISON/REDLANDS II (REDLANDS BL) MGP
501-525 W. REDLANDS BL. AT KENDALL
REDLANDS, CA 92373

ENVIROSTOR VCP DEED **S106568287 N/A**

Relative: Lower

Actual: 1163 ft.

ENVIROSTOR:

Name:	EDISON/REDLANDS II (REDLANDS BL) MGP
Address:	501-525 W. REDLANDS BL. AT KENDALL
City,State,Zip:	REDLANDS, CA 92373
Facility ID:	36490113
Status:	Active
Status Date:	07/30/2002
Site Code:	400449
Site Type:	Voluntary Cleanup
Site Type Detailed:	Voluntary Cleanup
Acres:	1.6
NPL:	NO
Regulatory Agencies:	SMBRP
Lead Agency:	SMBRP
Program Manager:	Chand Sultana
Supervisor:	Allan Plaza
Division Branch:	Cleanup Chatsworth
Assembly:	40
Senate:	23
Special Program:	Voluntary Cleanup Program
Restricted Use:	YES
Site Mgmt Req:	DAY, ELD, HOS, LUC, EX, NUSE, NDEV, NSUB, SCH, COV, RES
Funding:	Responsible Party
Latitude:	34.06305
Longitude:	-117.2261
APN:	0171-031-16
Past Use:	MANUFACTURED GAS PLANT
Potential COC:	* HALOGENATED SOLVENTS * HYDROCARBON SOLVENTS * OTHER ORGANIC SOLIDS * OXYGENATED SOLVENTS * CONTAMINATED SOIL * UNSPECIFIED OIL CONTAINING WASTE * UNSPECIFIED SOLVENT MIXTURES Benzene Lead Polynuclear aromatic hydrocarbons (PAHs Cyanide (free Thallium and compounds
Confirmed COC:	Benzene Lead Polynuclear aromatic hydrocarbons (PAHs
Potential Description:	SOIL
Alias Name:	BK 171, PG 3, (PART) PARCELS 16,18,19,20
Alias Type:	Alternate Name
Alias Name:	EDISON/REDLANDS (REDLANDS BL) MGP
Alias Type:	Alternate Name
Alias Name:	EDISON/REDLANDS II (KENDALL ST) MGP
Alias Type:	Alternate Name
Alias Name:	EDISON/REDLANDS II (REDLANDS) MGP
Alias Type:	Alternate Name
Alias Name:	TOWN GAS PLANT REDLANDS II
Alias Type:	Alternate Name
Alias Name:	0171-031-16
Alias Type:	APN
Alias Name:	110033619617
Alias Type:	EPA (FRS #)
Alias Name:	400449

EDISON/REDLANDS II (REDLANDS BL) MGP (Continued) **S106568287**

Alias Type: Project Code (Site Code)
Alias Name: 36490113
Alias Type: Envirostor ID Number

Completed Info:

Completed Area Name: PROJECT WIDE
Completed Sub Area Name: Not reported
Completed Document Type: Correspondence
Completed Date: 11/09/2007
Comments: DTSC sent the cost estimate for the upcoming year.

Completed Area Name: Fountain Center Site
Completed Sub Area Name: Not reported
Completed Document Type: * Land Use Restriction Monitoring Report
Completed Date: 02/04/2008
Comments: Southern California Edison submitted the Annual Report.

Completed Area Name: PROJECT WIDE
Completed Sub Area Name: Not reported
Completed Document Type: Standard Voluntary Agreement
Completed Date: 12/17/1998
Comments: Not reported

Completed Area Name: Fountain Center Site
Completed Sub Area Name: Not reported
Completed Document Type: Land Use Restriction - Site Inspection/Visit
Completed Date: 02/19/2008
Comments: DTSC staff visited the site. No changes have been noted since last year's visit.

Completed Area Name: Fountain Center Site
Completed Sub Area Name: Not reported
Completed Document Type: Land Use Restriction - Site Inspection/Visit
Completed Date: 12/26/2019
Comments: The Site is in compliance with LUC.

Completed Area Name: PROJECT WIDE
Completed Sub Area Name: Not reported
Completed Document Type: Annual Oversight Cost Estimate
Completed Date: 09/22/2021
Comments: Not reported

Completed Area Name: Fountain Center Site
Completed Sub Area Name: Not reported
Completed Document Type: Operation & Maintenance Order/Agreement
Completed Date: 06/30/2006
Comments: Not reported

Completed Area Name: Fountain Center Site
Completed Sub Area Name: Not reported
Completed Document Type: Land Use Restriction
Completed Date: 07/25/2006
Comments: Not reported

Completed Area Name: Fountain Center Site
Completed Sub Area Name: Not reported
Completed Document Type: Certification
Completed Date: 07/26/2006

EDISON/REDLANDS II (REDLANDS BL) MGP (Continued) **S106568287**

Comments: Not reported

Completed Area Name: PROJECT WIDE
Completed Sub Area Name: Not reported
Completed Document Type: CEQA - Initial Study/ Neg. Declaration
Completed Date: 09/11/2003
Comments: Not reported

Completed Area Name: PROJECT WIDE
Completed Sub Area Name: Not reported
Completed Document Type: Standard Voluntary Agreement
Completed Date: 07/30/2002
Comments: RP entered into a VCA with DTSC to prepare a RAW and to implement a removal action under the oversight of DTSC.

Completed Area Name: PROJECT WIDE
Completed Sub Area Name: Not reported
Completed Document Type: Standard Voluntary Agreement
Completed Date: 12/05/1996
Comments: DTSC and Edison signed a Consent Order providing for DTSC oversight of a Remedial Investigation/Feasibility, including a Health Risk Assessment for the site.

Completed Area Name: PROJECT WIDE
Completed Sub Area Name: Not reported
Completed Document Type: Standard Voluntary Agreement
Completed Date: 05/10/1994
Comments: Not reported

Completed Area Name: Fountain Center Site
Completed Sub Area Name: Not reported
Completed Document Type: Land Use Restriction - Site Inspection/Visit
Completed Date: 01/30/2016
Comments: Not reported

Completed Area Name: PROJECT WIDE
Completed Sub Area Name: Not reported
Completed Document Type: Annual Oversight Cost Estimate
Completed Date: 09/28/2018
Comments: Cost Estimated

Completed Area Name: Fountain Center Site
Completed Sub Area Name: Not reported
Completed Document Type: Land Use Restriction - Site Inspection/Visit
Completed Date: 01/30/2015
Comments: Annual Inspection report

Completed Area Name: Fountain Center Site
Completed Sub Area Name: Not reported
Completed Document Type: Land Use Restriction - Site Inspection/Visit
Completed Date: 01/08/2019
Comments: LUC is in compliance

Completed Area Name: PROJECT WIDE
Completed Sub Area Name: Not reported
Completed Document Type: Removal Action Workplan
Completed Date: 09/11/2003

EDISON/REDLANDS II (REDLANDS BL) MGP (Continued) **S106568287**

Comments: CEQA - ND: DTSC completed Removal Action Workplan (RAW) and Negative Declaration (ND). The RAW and ND were approved on 9/11/03.The Notice of Determination (NOD) of a CEQA was signed on 9/11/03. Removal action will occur with the adjacent Redlands I site. The proposed cleanup option is excavation and offsite thermal disoption. Approximately 40,000 cubic yards of contaminatedsoil will be removed from these two sites together.

Completed Area Name: Fountain Center Site
Completed Sub Area Name: Not reported
Completed Document Type: Removal Action Completion Report
Completed Date: 09/02/2005
Comments: DTSC completed review and approved the removal action completion report . A Land Use Covenant or Deed Restriction needs to be placed on the property.

Completed Area Name: PROJECT WIDE
Completed Sub Area Name: Not reported
Completed Document Type: Site Characterization Report
Completed Date: 03/19/1999
Comments: DTSC approved the RI/FS with certain conditions to be completed during Remedial Action Workplan (RAW). Site is contaminated with PAHs. Excavation of contaminated soil and thermal desorption is the proposed remedy. Treated soil will be properly disposed off-site. Site will then be used for residential purposes. DTSC completed its tasks under the current agreement. A new agreement should be signed for further remediation activities. DTSC conditionally approved the FS report. The conditions are as follows: 1. As proposed if RP extends the excavation north of boring RI-2 in a southerly direction during remedial activities, RP should conduct additional confirmation sampling. The chemicals included in the confirmation sampling are benzene, tuluene, ethyl benzene and xylene (BTEX). The confirmation sampling should be inside the excavation area near Boring RI-21. However,if no need of soil excavation around Boring RI-21, Boring RI-21, DTSC requires further sampling at this location as explained in the response. The RAW should include this this sampling effort. 2. During remedial activities, it is the RP's responsibility to conduct appropriate confirmation sampling for Chromium VI. The RAW should discuss this sampling effort with appropriate testing methods. 3. If any soils greater than benzo(a)pyrene equivalent concentrationof 0.9 mg/kg remains at the site, a post remediation health risk assessment should be prepared and submitted to DTSC. 4. The RAW should summarize the results of the FS, and after DTSC's acceptance makes it available for public review. Appropriate public participation activities should be completed before the final approval of RAW. DTSC is considering the scope of work under the current agreement (Docket No. HSA 95/95-079) has been completed. Another agreement is to be completed for further remediation activities.

Completed Area Name: PROJECT WIDE
Completed Sub Area Name: Not reported
Completed Document Type: Preliminary Endangerment Assessment Report
Completed Date: 04/21/1995
Comments: The Department reviewed the Preliminary Endangerment Assessment Report for the Former Redlands II Manufactured Gas Plant site. The Department recommends that further work be conducted.

EDISON/REDLANDS II (REDLANDS BL) MGP (Continued) **S106568287**

Completed Area Name: Big O Tire Center
Completed Sub Area Name: Not reported
Completed Document Type: Removal Action Completion Report
Completed Date: 02/10/2011
Comments: DTSC completed review and approved the removal action completion report. A Land Use Covenant or Deed Restriction needs to be placed on the property.

Completed Area Name: Fountain Center Site
Completed Sub Area Name: Not reported
Completed Document Type: Operation and Maintenance Plan
Completed Date: 06/30/2006
Comments: Not reported

Completed Area Name: Big O Tire Center
Completed Sub Area Name: Not reported
Completed Document Type: Operation and Maintenance Plan
Completed Date: 05/25/2011
Comments: Not reported

Completed Area Name: Fountain Center Site
Completed Sub Area Name: Not reported
Completed Document Type: Operation and Maintenance Report
Completed Date: 03/13/2007
Comments: Not reported

Completed Area Name: Fountain Center Site
Completed Sub Area Name: Not reported
Completed Document Type: Operation and Maintenance Report
Completed Date: 02/05/2009
Comments: DTSC visited the sit; talked to Mr. Harrie Cohen, Property Owner; and took the picutures.

Completed Area Name: Fountain Center Site
Completed Sub Area Name: Not reported
Completed Document Type: *Correspondence - Received
Completed Date: 07/03/2008
Comments: Not reported

Completed Area Name: Fountain Center Site
Completed Sub Area Name: Not reported
Completed Document Type: Operation and Maintenance Report
Completed Date: 03/01/2010
Comments: Not reported

Completed Area Name: Fountain Center Site
Completed Sub Area Name: Not reported
Completed Document Type: Operation and Maintenance Report
Completed Date: 02/25/2011
Comments: Not reported

Completed Area Name: Fountain Center Site
Completed Sub Area Name: Not reported
Completed Document Type: Operation and Maintenance Report
Completed Date: 06/04/2015
Comments: completed

EDISON/REDLANDS II (REDLANDS BL) MGP (Continued) **S106568287**

Completed Area Name: Fountain Center Site
Completed Sub Area Name: Not reported
Completed Document Type: Land Use Restriction Monitoring Report
Completed Date: 01/26/2021
Comments: The Site is in compliance with LUC.

Completed Area Name: PROJECT WIDE
Completed Sub Area Name: Not reported
Completed Document Type: Letter - Demand
Completed Date: 07/10/2012
Comments: Reminder sent for unpaid past due invoices.

Completed Area Name: PROJECT WIDE
Completed Sub Area Name: Not reported
Completed Document Type: Correspondence
Completed Date: 11/09/2007
Comments: Submitted the letter to the RP.

Completed Area Name: Fountain Center Site
Completed Sub Area Name: Not reported
Completed Document Type: Correspondence
Completed Date: 11/18/2009
Comments: Not reported

Completed Area Name: Fountain Center Site
Completed Sub Area Name: Not reported
Completed Document Type: Land Use Restriction - Site Inspection/Visit
Completed Date: 01/28/2009
Comments: DTSC staff visited the site, met with Mr. Bernie Rapan and Mr. George Monte, and taken photographs. Noticed changes and provided in the attached report.

Completed Area Name: PROJECT WIDE
Completed Sub Area Name: Not reported
Completed Document Type: Correspondence
Completed Date: 01/07/2009
Comments: Not reported

Completed Area Name: PROJECT WIDE
Completed Sub Area Name: Not reported
Completed Document Type: Correspondence
Completed Date: 03/22/2011
Comments: Not reported

Completed Area Name: Fountain Center Site
Completed Sub Area Name: Not reported
Completed Document Type: Land Use Restriction - Site Inspection/Visit
Completed Date: 03/01/2010
Comments: DTSC completed LUC site visit and took photographs.

Completed Area Name: Fountain Center Site
Completed Sub Area Name: Not reported
Completed Document Type: Land Use Restriction - Site Inspection/Visit
Completed Date: 02/23/2011
Comments: Not reported

Future Area Name: Big O Tire Center

EDISON/REDLANDS II (REDLANDS BL) MGP (Continued) **S106568287**

Future Sub Area Name:	Not reported
Future Document Type:	Certification
Future Due Date:	2024
Future Area Name:	Big O Tire Center
Future Sub Area Name:	Not reported
Future Document Type:	Land Use Restriction
Future Due Date:	2022
Future Area Name:	Fountain Center Site
Future Sub Area Name:	Not reported
Future Document Type:	5 Year Review Reports
Future Due Date:	2028
Schedule Area Name:	Not reported
Schedule Sub Area Name:	Not reported
Schedule Document Type:	Not reported
Schedule Due Date:	Not reported
Schedule Revised Date:	Not reported

VCP:

Name:	EDISON/REDLANDS II (REDLANDS BL) MGP
Address:	501-525 W. REDLANDS BL. AT KENDALL
City,State,Zip:	REDLANDS, CA 92373
Facility ID:	36490113
Site Type:	Voluntary Cleanup
Site Type Detail:	Voluntary Cleanup
Site Mgmt. Req.:	DAY, ELD, HOS, LUC, EX, NUSE, NDEV, NSUB, SCH, COV, RES
Acres:	1.6
National Priorities List:	NO
Cleanup Oversight Agencies:	SMBRP
Lead Agency:	SMBRP
Lead Agency Description:	DTSC - Site Cleanup Program
Project Manager:	Chand Sultana
Supervisor:	Allan Plaza
Division Branch:	Cleanup Chatsworth
Site Code:	400449
Assembly:	40
Senate:	23
Special Programs Code:	Voluntary Cleanup Program
Status:	Active
Status Date:	07/30/2002
Restricted Use:	YES
Funding:	Responsible Party
Lat/Long:	34.06305 / -117.2261
APN:	0171-031-16
Past Use:	MANUFACTURED GAS PLANT
Potential COC:	10003, 10009, 10064, 10067, 10097, 10196, 10198, 30003, 30013, 30019, 30160, 30542
Confirmed COC:	30003,30013,30019
Potential Description:	SOIL
Alias Name:	BK 171, PG 3, (PART) PARCELS 16,18,19,20
Alias Type:	Alternate Name
Alias Name:	EDISON/REDLANDS (REDLANDS BL) MGP
Alias Type:	Alternate Name
Alias Name:	EDISON/REDLANDS II (KENDALL ST) MGP
Alias Type:	Alternate Name
Alias Name:	EDISON/REDLANDS II (REDLANDS) MGP
Alias Type:	Alternate Name
Alias Name:	TOWN GAS PLANT REDLANDS II

EDISON/REDLANDS II (REDLANDS BL) MGP (Continued) **S106568287**

Alias Type: Alternate Name
Alias Name: 0171-031-16
Alias Type: APN
Alias Name: 110033619617
Alias Type: EPA (FRS #)
Alias Name: 400449
Alias Type: Project Code (Site Code)
Alias Name: 36490113
Alias Type: Envirostor ID Number

Completed Info:

Completed Area Name: PROJECT WIDE
Completed Sub Area Name: Not reported
Completed Document Type: Correspondence
Completed Date: 11/09/2007
Comments: DTSC sent the cost estimate for the upcoming year.

Completed Area Name: Fountain Center Site
Completed Sub Area Name: Not reported
Completed Document Type: * Land Use Restriction Monitoring Report
Completed Date: 02/04/2008
Comments: Southern California Edison submitted the Annual Report.

Completed Area Name: PROJECT WIDE
Completed Sub Area Name: Not reported
Completed Document Type: Standard Voluntary Agreement
Completed Date: 12/17/1998
Comments: Not reported

Completed Area Name: Fountain Center Site
Completed Sub Area Name: Not reported
Completed Document Type: Land Use Restriction - Site Inspection/Visit
Completed Date: 02/19/2008
Comments: DTSC staff visited the site. No changes have been noted since last year's visit.

Completed Area Name: Fountain Center Site
Completed Sub Area Name: Not reported
Completed Document Type: Land Use Restriction - Site Inspection/Visit
Completed Date: 12/26/2019
Comments: The Site is in compliance with LUC.

Completed Area Name: PROJECT WIDE
Completed Sub Area Name: Not reported
Completed Document Type: Annual Oversight Cost Estimate
Completed Date: 09/22/2021
Comments: Not reported

Completed Area Name: Fountain Center Site
Completed Sub Area Name: Not reported
Completed Document Type: Operation & Maintenance Order/Agreement
Completed Date: 06/30/2006
Comments: Not reported

Completed Area Name: Fountain Center Site
Completed Sub Area Name: Not reported
Completed Document Type: Land Use Restriction
Completed Date: 07/25/2006

EDISON/REDLANDS II (REDLANDS BL) MGP (Continued) **S106568287**

Comments: Not reported

Completed Area Name: Fountain Center Site
Completed Sub Area Name: Not reported
Completed Document Type: Certification
Completed Date: 07/26/2006
Comments: Not reported

Completed Area Name: PROJECT WIDE
Completed Sub Area Name: Not reported
Completed Document Type: CEQA - Initial Study/ Neg. Declaration
Completed Date: 09/11/2003
Comments: Not reported

Completed Area Name: PROJECT WIDE
Completed Sub Area Name: Not reported
Completed Document Type: Standard Voluntary Agreement
Completed Date: 07/30/2002
Comments: RP entered into a VCA with DTSC to prepare a RAW and to implement a removal action under the oversight of DTSC.

Completed Area Name: PROJECT WIDE
Completed Sub Area Name: Not reported
Completed Document Type: Standard Voluntary Agreement
Completed Date: 12/05/1996
Comments: DTSC and Edison signed a Consent Order providing for DTSC oversight of a Remedial Investigation/Feasibility, including a Health Risk Assessment for the site.

Completed Area Name: PROJECT WIDE
Completed Sub Area Name: Not reported
Completed Document Type: Standard Voluntary Agreement
Completed Date: 05/10/1994
Comments: Not reported

Completed Area Name: Fountain Center Site
Completed Sub Area Name: Not reported
Completed Document Type: Land Use Restriction - Site Inspection/Visit
Completed Date: 01/30/2016
Comments: Not reported

Completed Area Name: PROJECT WIDE
Completed Sub Area Name: Not reported
Completed Document Type: Annual Oversight Cost Estimate
Completed Date: 09/28/2018
Comments: Cost Estimated

Completed Area Name: Fountain Center Site
Completed Sub Area Name: Not reported
Completed Document Type: Land Use Restriction - Site Inspection/Visit
Completed Date: 01/30/2015
Comments: Annual Inspection report

Completed Area Name: Fountain Center Site
Completed Sub Area Name: Not reported
Completed Document Type: Land Use Restriction - Site Inspection/Visit
Completed Date: 01/08/2019

EDISON/REDLANDS II (REDLANDS BL) MGP (Continued) **S106568287**

Comments: LUC is in compliance

Completed Area Name: PROJECT WIDE
Completed Sub Area Name: Not reported
Completed Document Type: Removal Action Workplan
Completed Date: 09/11/2003
Comments: CEQA - ND: DTSC completed Removal Action Workplan (RAW) and Negative Declaration (ND). The RAW and ND were approved on 9/11/03.The Notice of Determination (NOD) of a CEQA was signed on 9/11/03. Removal action will occur with the adjacent Redlands I site. The proposed cleanup option is excavation and offsite thermal disoption. Approximately 40,000 cubic yards of contaminatedsoil will be removed from these two sites together.

Completed Area Name: Fountain Center Site
Completed Sub Area Name: Not reported
Completed Document Type: Removal Action Completion Report
Completed Date: 09/02/2005
Comments: DTSC completed review and approved the removal action completion report . A Land Use Covenant or Deed Restriction needs to be placed on the property.

Completed Area Name: PROJECT WIDE
Completed Sub Area Name: Not reported
Completed Document Type: Site Characterization Report
Completed Date: 03/19/1999
Comments: DTSC approved the RI/FS with certain conditions to be completed during Remedial Action Workplan (RAW). Site is contaminated with PAHs. Excavation of contaminated soil and thermal desorption is the proposed remedy. Treated soil will be properly disposed off-site. Site will then be used for residential purposes. DTSC completed its tasks under the current agreement. A new agreement should be signed for further remediation activities. DTSC conditionally approved the FS report. The conditions are as follows: 1. As proposed if RP extends the excavation north of boring RI-2 in a southerly direction during remedial activities, RP should conduct additional confirmation sampling. The chemicals included in the confirmation sampling are benzene, tuluene, ethyl benzene and xylene (BTEX). The confirmation sampling should be inside the excavation area near Boring RI-21. However,if no need of soil excavation around Boring RI-21, Boring RI-21, DTSC requires further sampling at this location as explained in the response. The RAW should include this this sampling effort. 2. During remedial activities, it is the RP's responsibility to conduct appropriate confirmation sampling for Chromium VI. The RAW should discuss this sampling effort with appropriate testing methods. 3. If any soils greater than benzo(a)pyrene equivalent concentrationof 0.9 mg/kg remains at the site, a post remediation health risk assessment should be prepared and submitted to DTSC. 4. The RAW should summarize the results of the FS, and after DTSC's acceptance makes it available for public review. Appropriate public participation activities should be completed before the final approval of RAW. DTSC is considering the scope of work under the current agreement (Docket No. HSA 95/95-079) has been completed. Another agreement is to be completed for further remediation activities.

Completed Area Name: PROJECT WIDE
Completed Sub Area Name: Not reported

EDISON/REDLANDS II (REDLANDS BL) MGP (Continued) **S106568287**

Completed Document Type: Preliminary Endangerment Assessment Report
Completed Date: 04/21/1995
Comments: The Department reviewed the Preliminary Endangerment Assessment Report for the Former Redlands II Manufactured Gas Plant site. The Department recommends that further work be conducted.

Completed Area Name: Big O Tire Center
Completed Sub Area Name: Not reported
Completed Document Type: Removal Action Completion Report
Completed Date: 02/10/2011
Comments: DTSC completed review and approved the removal action completion report. A Land Use Covenant or Deed Restriction needs to be placed on the property.

Completed Area Name: Fountain Center Site
Completed Sub Area Name: Not reported
Completed Document Type: Operation and Maintenance Plan
Completed Date: 06/30/2006
Comments: Not reported

Completed Area Name: Big O Tire Center
Completed Sub Area Name: Not reported
Completed Document Type: Operation and Maintenance Plan
Completed Date: 05/25/2011
Comments: Not reported

Completed Area Name: Fountain Center Site
Completed Sub Area Name: Not reported
Completed Document Type: Operation and Maintenance Report
Completed Date: 03/13/2007
Comments: Not reported

Completed Area Name: Fountain Center Site
Completed Sub Area Name: Not reported
Completed Document Type: Operation and Maintenance Report
Completed Date: 02/05/2009
Comments: DTSC visited the sit; talked to Mr. Harrie Cohen, Property Owner; and took the picutures.

Completed Area Name: Fountain Center Site
Completed Sub Area Name: Not reported
Completed Document Type: *Correspondence - Received
Completed Date: 07/03/2008
Comments: Not reported

Completed Area Name: Fountain Center Site
Completed Sub Area Name: Not reported
Completed Document Type: Operation and Maintenance Report
Completed Date: 03/01/2010
Comments: Not reported

Completed Area Name: Fountain Center Site
Completed Sub Area Name: Not reported
Completed Document Type: Operation and Maintenance Report
Completed Date: 02/25/2011
Comments: Not reported

EDISON/REDLANDS II (REDLANDS BL) MGP (Continued) **S106568287**

Completed Area Name: Fountain Center Site
Completed Sub Area Name: Not reported
Completed Document Type: Operation and Maintenance Report
Completed Date: 06/04/2015
Comments: completed

Completed Area Name: Fountain Center Site
Completed Sub Area Name: Not reported
Completed Document Type: Land Use Restriction Monitoring Report
Completed Date: 01/26/2021
Comments: The Site is in compliance with LUC.

Completed Area Name: PROJECT WIDE
Completed Sub Area Name: Not reported
Completed Document Type: Letter - Demand
Completed Date: 07/10/2012
Comments: Reminder sent for unpaid past due invoices.

Completed Area Name: PROJECT WIDE
Completed Sub Area Name: Not reported
Completed Document Type: Correspondence
Completed Date: 11/09/2007
Comments: Submitted the letter to the RP.

Completed Area Name: Fountain Center Site
Completed Sub Area Name: Not reported
Completed Document Type: Correspondence
Completed Date: 11/18/2009
Comments: Not reported

Completed Area Name: Fountain Center Site
Completed Sub Area Name: Not reported
Completed Document Type: Land Use Restriction - Site Inspection/Visit
Completed Date: 01/28/2009
Comments: DTSC staff visited the site, met with Mr. Bernie Rapan and Mr. George Monte, and taken photographs. Noticed changes and provided in the attached report.

Completed Area Name: PROJECT WIDE
Completed Sub Area Name: Not reported
Completed Document Type: Correspondence
Completed Date: 01/07/2009
Comments: Not reported

Completed Area Name: PROJECT WIDE
Completed Sub Area Name: Not reported
Completed Document Type: Correspondence
Completed Date: 03/22/2011
Comments: Not reported

Completed Area Name: Fountain Center Site
Completed Sub Area Name: Not reported
Completed Document Type: Land Use Restriction - Site Inspection/Visit
Completed Date: 03/01/2010
Comments: DTSC completed LUC site visit and took photographs.

Completed Area Name: Fountain Center Site

EDISON/REDLANDS II (REDLANDS BL) MGP (Continued) **S106568287**

Completed Sub Area Name: Not reported
Completed Document Type: Land Use Restriction - Site Inspection/Visit
Completed Date: 02/23/2011
Comments: Not reported

Future Area Name: Big O Tire Center
Future Sub Area Name: Not reported
Future Document Type: Certification
Future Due Date: 2024
Future Area Name: Big O Tire Center
Future Sub Area Name: Not reported
Future Document Type: Land Use Restriction
Future Due Date: 2022
Future Area Name: Fountain Center Site
Future Sub Area Name: Not reported
Future Document Type: 5 Year Review Reports
Future Due Date: 2028
Schedule Area Name: Not reported
Schedule Sub Area Name: Not reported
Schedule Document Type: Not reported
Schedule Due Date: Not reported
Schedule Revised Date: Not reported

DEED:
Name: EDISON/REDLANDS II (REDLANDS BL) MGP
Address: 501-525 W. REDLANDS BL. AT KENDALL
City,State,Zip: REDLANDS, CA 92373
Envirostor ID: 36490113
Area: FOUNTAIN CENTER SITE
Sub Area: Not reported
Site Type: VOLUNTARY CLEANUP
Status: ACTIVE
Agency: Not reported
Covenant Uploaded: Not reported
Deed Date(s): 07/25/2006
File Name: Envirostor Land Use Restrictions

Count: 4 records.

ORPHAN SUMMARY

City	EDR ID	Site Name	Site Address	Zip	Database(s)
REDLANDS	S126984098	ALABAMA STREET ILLEGAL DISPOSAL SI	ALABAMA ST. AND PIONEER AVE.	92374	SWF/LF
REDLANDS	1003877955	UNIVERSAL RUNDEL	OPAL AVE-300 FT. N OF SAN BERN	92373	SEMS-ARCHIVE
REDLANDS	1008407740	EDISON/REDLANDS MGP	501-525 W REDLANDS AT KENDALL	92373	EDR MGP
REDLANDS	1003879085	REDLANDS FARMING CO	SAN BERNARDINO AVE E OF TEXAS	92373	SEMS-ARCHIVE

GOVERNMENT RECORDS SEARCHED / DATA CURRENCY TRACKING

To maintain currency of the following federal and state databases, EDR contacts the appropriate governmental agency on a monthly or quarterly basis, as required.

Number of Days to Update: Provides confirmation that EDR is reporting records that have been updated within 90 days from the date the government agency made the information available to the public.

STANDARD ENVIRONMENTAL RECORDS

Lists of Federal NPL (Superfund) sites

NPL: National Priority List

National Priorities List (Superfund). The NPL is a subset of CERCLIS and identifies over 1,200 sites for priority cleanup under the Superfund Program. NPL sites may encompass relatively large areas. As such, EDR provides polygon coverage for over 1,000 NPL site boundaries produced by EPA's Environmental Photographic Interpretation Center (EPIC) and regional EPA offices.

Date of Government Version: 01/25/2022
Date Data Arrived at EDR: 02/03/2022
Date Made Active in Reports: 02/22/2022
Number of Days to Update: 19

Source: EPA
Telephone: N/A
Last EDR Contact: 02/03/2022
Next Scheduled EDR Contact: 04/11/2022
Data Release Frequency: Quarterly

NPL Site Boundaries

Sources:

EPA's Environmental Photographic Interpretation Center (EPIC)
Telephone: 202-564-7333

EPA Region 1
Telephone 617-918-1143

EPA Region 6
Telephone: 214-655-6659

EPA Region 3
Telephone 215-814-5418

EPA Region 7
Telephone: 913-551-7247

EPA Region 4
Telephone 404-562-8033

EPA Region 8
Telephone: 303-312-6774

EPA Region 5
Telephone 312-886-6686

EPA Region 9
Telephone: 415-947-4246

EPA Region 10
Telephone 206-553-8665

Proposed NPL: Proposed National Priority List Sites

A site that has been proposed for listing on the National Priorities List through the issuance of a proposed rule in the Federal Register. EPA then accepts public comments on the site, responds to the comments, and places on the NPL those sites that continue to meet the requirements for listing.

Date of Government Version: 01/25/2022
Date Data Arrived at EDR: 02/03/2022
Date Made Active in Reports: 02/22/2022
Number of Days to Update: 19

Source: EPA
Telephone: N/A
Last EDR Contact: 02/03/2022
Next Scheduled EDR Contact: 04/11/2022
Data Release Frequency: Quarterly

NPL LIENS: Federal Superfund Liens

Federal Superfund Liens. Under the authority granted the USEPA by CERCLA of 1980, the USEPA has the authority to file liens against real property in order to recover remedial action expenditures or when the property owner received notification of potential liability. USEPA compiles a listing of filed notices of Superfund Liens.

Date of Government Version: 10/15/1991
Date Data Arrived at EDR: 02/02/1994
Date Made Active in Reports: 03/30/1994
Number of Days to Update: 56

Source: EPA
Telephone: 202-564-4267
Last EDR Contact: 08/15/2011
Next Scheduled EDR Contact: 11/28/2011
Data Release Frequency: No Update Planned

Lists of Federal Delisted NPL sites

Delisted NPL: National Priority List Deletions

The National Oil and Hazardous Substances Pollution Contingency Plan (NCP) establishes the criteria that the EPA uses to delete sites from the NPL. In accordance with 40 CFR 300.425.(e), sites may be deleted from the NPL where no further response is appropriate.

Date of Government Version: 01/25/2022
Date Data Arrived at EDR: 02/03/2022
Date Made Active in Reports: 02/22/2022
Number of Days to Update: 19

Source: EPA
Telephone: N/A
Last EDR Contact: 02/03/2022
Next Scheduled EDR Contact: 04/11/2022
Data Release Frequency: Quarterly

Lists of Federal sites subject to CERCLA removals and CERCLA orders

FEDERAL FACILITY: Federal Facility Site Information listing

A listing of National Priority List (NPL) and Base Realignment and Closure (BRAC) sites found in the Comprehensive Environmental Response, Compensation and Liability Information System (CERCLIS) Database where EPA Federal Facilities Restoration and Reuse Office is involved in cleanup activities.

Date of Government Version: 05/25/2021
Date Data Arrived at EDR: 06/24/2021
Date Made Active in Reports: 09/20/2021
Number of Days to Update: 88

Source: Environmental Protection Agency
Telephone: 703-603-8704
Last EDR Contact: 12/29/2021
Next Scheduled EDR Contact: 04/11/2022
Data Release Frequency: Varies

SEMS: Superfund Enterprise Management System

SEMS (Superfund Enterprise Management System) tracks hazardous waste sites, potentially hazardous waste sites, and remedial activities performed in support of EPA's Superfund Program across the United States. The list was formerly know as CERCLIS, renamed to SEMS by the EPA in 2015. The list contains data on potentially hazardous waste sites that have been reported to the USEPA by states, municipalities, private companies and private persons, pursuant to Section 103 of the Comprehensive Environmental Response, Compensation, and Liability Act (CERCLA). This dataset also contains sites which are either proposed to or on the National Priorities List (NPL) and the sites which are in the screening and assessment phase for possible inclusion on the NPL.

Date of Government Version: 01/25/2022
Date Data Arrived at EDR: 02/03/2022
Date Made Active in Reports: 02/22/2022
Number of Days to Update: 19

Source: EPA
Telephone: 800-424-9346
Last EDR Contact: 02/03/2022
Next Scheduled EDR Contact: 04/25/2022
Data Release Frequency: Quarterly

Lists of Federal CERCLA sites with NFRAP

SEMS-ARCHIVE: Superfund Enterprise Management System Archive

SEMS-ARCHIVE (Superfund Enterprise Management System Archive) tracks sites that have no further interest under the Federal Superfund Program based on available information. The list was formerly known as the CERCLIS-NFRAP, renamed to SEMS ARCHIVE by the EPA in 2015. EPA may perform a minimal level of assessment work at a site while it is archived if site conditions change and/or new information becomes available. Archived sites have been removed and archived from the inventory of SEMS sites. Archived status indicates that, to the best of EPA's knowledge, assessment at a site has been completed and that EPA has determined no further steps will be taken to list the site on the National Priorities List (NPL), unless information indicates this decision was not appropriate or other considerations require a recommendation for listing at a later time. The decision does not necessarily mean that there is no hazard associated with a given site; it only means that. based upon available information, the location is not judged to be potential NPL site.

Date of Government Version: 01/25/2022
Date Data Arrived at EDR: 02/03/2022
Date Made Active in Reports: 02/22/2022
Number of Days to Update: 19

Source: EPA
Telephone: 800-424-9346
Last EDR Contact: 02/03/2022
Next Scheduled EDR Contact: 04/25/2022
Data Release Frequency: Quarterly

Lists of Federal RCRA facilities undergoing Corrective Action

CORRACTS: Corrective Action Report
CORRACTS identifies hazardous waste handlers with RCRA corrective action activity.

Date of Government Version: 09/13/2021
Date Data Arrived at EDR: 09/15/2021
Date Made Active in Reports: 10/12/2021
Number of Days to Update: 27

Source: EPA
Telephone: 800-424-9346
Last EDR Contact: 12/17/2021
Next Scheduled EDR Contact: 04/04/2022
Data Release Frequency: Quarterly

Lists of Federal RCRA TSD facilities

RCRA-TSDF: RCRA - Treatment, Storage and Disposal
RCRAInfo is EPA's comprehensive information system, providing access to data supporting the Resource Conservation and Recovery Act (RCRA) of 1976 and the Hazardous and Solid Waste Amendments (HSWA) of 1984. The database includes selective information on sites which generate, transport, store, treat and/or dispose of hazardous waste as defined by the Resource Conservation and Recovery Act (RCRA). Transporters are individuals or entities that move hazardous waste from the generator offsite to a facility that can recycle, treat, store, or dispose of the waste. TSDFs treat, store, or dispose of the waste.

Date of Government Version: 09/13/2021
Date Data Arrived at EDR: 09/15/2021
Date Made Active in Reports: 10/12/2021
Number of Days to Update: 27

Source: Environmental Protection Agency
Telephone: (415) 495-8895
Last EDR Contact: 12/17/2021
Next Scheduled EDR Contact: 04/04/2022
Data Release Frequency: Quarterly

Lists of Federal RCRA generators

RCRA-LQG: RCRA - Large Quantity Generators
RCRAInfo is EPA's comprehensive information system, providing access to data supporting the Resource Conservation and Recovery Act (RCRA) of 1976 and the Hazardous and Solid Waste Amendments (HSWA) of 1984. The database includes selective information on sites which generate, transport, store, treat and/or dispose of hazardous waste as defined by the Resource Conservation and Recovery Act (RCRA). Large quantity generators (LQGs) generate over 1,000 kilograms (kg) of hazardous waste, or over 1 kg of acutely hazardous waste per month.

Date of Government Version: 09/13/2021
Date Data Arrived at EDR: 09/15/2021
Date Made Active in Reports: 10/12/2021
Number of Days to Update: 27

Source: Environmental Protection Agency
Telephone: (415) 495-8895
Last EDR Contact: 12/17/2021
Next Scheduled EDR Contact: 04/04/2022
Data Release Frequency: Quarterly

RCRA-SQG: RCRA - Small Quantity Generators

RCRAInfo is EPA's comprehensive information system, providing access to data supporting the Resource Conservation and Recovery Act (RCRA) of 1976 and the Hazardous and Solid Waste Amendments (HSWA) of 1984. The database includes selective information on sites which generate, transport, store, treat and/or dispose of hazardous waste as defined by the Resource Conservation and Recovery Act (RCRA). Small quantity generators (SQGs) generate between 100 kg and 1,000 kg of hazardous waste per month.

Date of Government Version: 09/13/2021
Date Data Arrived at EDR: 09/15/2021
Date Made Active in Reports: 10/12/2021
Number of Days to Update: 27

Source: Environmental Protection Agency
Telephone: (415) 495-8895
Last EDR Contact: 12/17/2021
Next Scheduled EDR Contact: 04/04/2022
Data Release Frequency: Quarterly

RCRA-VSQG: RCRA - Very Small Quantity Generators (Formerly Conditionally Exempt Small Quantity Generators)

RCRAInfo is EPA's comprehensive information system, providing access to data supporting the Resource Conservation and Recovery Act (RCRA) of 1976 and the Hazardous and Solid Waste Amendments (HSWA) of 1984. The database includes selective information on sites which generate, transport, store, treat and/or dispose of hazardous waste as defined by the Resource Conservation and Recovery Act (RCRA). Very small quantity generators (VSQGs) generate less than 100 kg of hazardous waste, or less than 1 kg of acutely hazardous waste per month.

Date of Government Version: 09/13/2021
Date Data Arrived at EDR: 09/15/2021
Date Made Active in Reports: 10/12/2021
Number of Days to Update: 27

Source: Environmental Protection Agency
Telephone: (415) 495-8895
Last EDR Contact: 12/17/2021
Next Scheduled EDR Contact: 04/04/2022
Data Release Frequency: Quarterly

Federal institutional controls / engineering controls registries

LUCIS: Land Use Control Information System

LUCIS contains records of land use control information pertaining to the former Navy Base Realignment and Closure properties.

Date of Government Version: 11/15/2021
Date Data Arrived at EDR: 11/16/2021
Date Made Active in Reports: 02/08/2022
Number of Days to Update: 84

Source: Department of the Navy
Telephone: 843-820-7326
Last EDR Contact: 02/07/2022
Next Scheduled EDR Contact: 05/23/2022
Data Release Frequency: Varies

US ENG CONTROLS: Engineering Controls Sites List

A listing of sites with engineering controls in place. Engineering controls include various forms of caps, building foundations, liners, and treatment methods to create pathway elimination for regulated substances to enter environmental media or effect human health.

Date of Government Version: 11/19/2021
Date Data Arrived at EDR: 11/19/2021
Date Made Active in Reports: 02/14/2022
Number of Days to Update: 87

Source: Environmental Protection Agency
Telephone: 703-603-0695
Last EDR Contact: 11/18/2021
Next Scheduled EDR Contact: 03/07/2022
Data Release Frequency: Varies

US INST CONTROLS: Institutional Controls Sites List

A listing of sites with institutional controls in place. Institutional controls include administrative measures, such as groundwater use restrictions, construction restrictions, property use restrictions, and post remediation care requirements intended to prevent exposure to contaminants remaining on site. Deed restrictions are generally required as part of the institutional controls.

Date of Government Version: 11/19/2021
Date Data Arrived at EDR: 11/19/2021
Date Made Active in Reports: 02/14/2022
Number of Days to Update: 87

Source: Environmental Protection Agency
Telephone: 703-603-0695
Last EDR Contact: 11/19/2021
Next Scheduled EDR Contact: 03/07/2022
Data Release Frequency: Varies

Federal ERNS list

ERNS: Emergency Response Notification System

Emergency Response Notification System. ERNS records and stores information on reported releases of oil and hazardous substances.

Date of Government Version: 09/13/2021
Date Data Arrived at EDR: 09/21/2021
Date Made Active in Reports: 12/15/2021
Number of Days to Update: 85

Source: National Response Center, United States Coast Guard
Telephone: 202-267-2180
Last EDR Contact: 12/16/2021
Next Scheduled EDR Contact: 04/04/2022
Data Release Frequency: Quarterly

Lists of state- and tribal (Superfund) equivalent sites

RESPONSE: State Response Sites

Identifies confirmed release sites where DTSC is involved in remediation, either in a lead or oversight capacity. These confirmed release sites are generally high-priority and high potential risk.

Date of Government Version: 10/25/2021
Date Data Arrived at EDR: 10/26/2021
Date Made Active in Reports: 01/14/2022
Number of Days to Update: 80

Source: Department of Toxic Substances Control
Telephone: 916-323-3400
Last EDR Contact: 01/25/2022
Next Scheduled EDR Contact: 05/09/2022
Data Release Frequency: Quarterly

Lists of state- and tribal hazardous waste facilities

ENVIROSTOR: EnviroStor Database

The Department of Toxic Substances Control's (DTSC's) Site Mitigation and Brownfields Reuse Program's (SMBRP's) EnviroStor database identifes sites that have known contamination or sites for which there may be reasons to investigate further. The database includes the following site types: Federal Superfund sites (National Priorities List (NPL)); State Response, including Military Facilities and State Superfund; Voluntary Cleanup; and School sites. EnviroStor provides similar information to the information that was available in CalSites, and provides additional site information, including, but not limited to, identification of formerly-contaminated properties that have been released for reuse, properties where environmental deed restrictions have been recorded to prevent inappropriate land uses, and risk characterization information that is used to assess potential impacts to public health and the environment at contaminated sites.

Date of Government Version: 10/25/2021
Date Data Arrived at EDR: 10/26/2021
Date Made Active in Reports: 01/14/2022
Number of Days to Update: 80

Source: Department of Toxic Substances Control
Telephone: 916-323-3400
Last EDR Contact: 01/25/2022
Next Scheduled EDR Contact: 05/09/2022
Data Release Frequency: Quarterly

Lists of state and tribal landfills and solid waste disposal facilities

SWF/LF (SWIS): Solid Waste Information System

Active, Closed and Inactive Landfills. SWF/LF records typically contain an inve ntory of solid waste disposal facilities or landfills. These may be active or i nactive facilities or open dumps that failed to meet RCRA Section 4004 criteria for solid waste landfills or disposal sites.

Date of Government Version: 11/08/2021
Date Data Arrived at EDR: 11/09/2021
Date Made Active in Reports: 01/28/2022
Number of Days to Update: 80

Source: Department of Resources Recycling and Recovery
Telephone: 916-341-6320
Last EDR Contact: 02/08/2022
Next Scheduled EDR Contact: 05/23/2022
Data Release Frequency: Quarterly

Lists of state and tribal leaking storage tanks

LUST REG 3: Leaking Underground Storage Tank Database
Leaking Underground Storage Tank locations. Monterey, San Benito, San Luis Obispo, Santa Barbara, Santa Cruz counties.

Date of Government Version: 05/19/2003
Date Data Arrived at EDR: 05/19/2003
Date Made Active in Reports: 06/02/2003
Number of Days to Update: 14

Source: California Regional Water Quality Control Board Central Coast Region (3)
Telephone: 805-542-4786
Last EDR Contact: 07/18/2011
Next Scheduled EDR Contact: 10/31/2011
Data Release Frequency: No Update Planned

LUST REG 8: Leaking Underground Storage Tanks
California Regional Water Quality Control Board Santa Ana Region (8). For more current information, please refer to the State Water Resources Control Board's LUST database.

Date of Government Version: 02/14/2005
Date Data Arrived at EDR: 02/15/2005
Date Made Active in Reports: 03/28/2005
Number of Days to Update: 41

Source: California Regional Water Quality Control Board Santa Ana Region (8)
Telephone: 909-782-4496
Last EDR Contact: 08/15/2011
Next Scheduled EDR Contact: 11/28/2011
Data Release Frequency: No Update Planned

LUST REG 4: Underground Storage Tank Leak List
Los Angeles, Ventura counties. For more current information, please refer to the State Water Resources Control Board's LUST database.

Date of Government Version: 09/07/2004
Date Data Arrived at EDR: 09/07/2004
Date Made Active in Reports: 10/12/2004
Number of Days to Update: 35

Source: California Regional Water Quality Control Board Los Angeles Region (4)
Telephone: 213-576-6710
Last EDR Contact: 09/06/2011
Next Scheduled EDR Contact: 12/19/2011
Data Release Frequency: No Update Planned

LUST REG 6L: Leaking Underground Storage Tank Case Listing
For more current information, please refer to the State Water Resources Control Board's LUST database.

Date of Government Version: 09/09/2003
Date Data Arrived at EDR: 09/10/2003
Date Made Active in Reports: 10/07/2003
Number of Days to Update: 27

Source: California Regional Water Quality Control Board Lahontan Region (6)
Telephone: 530-542-5572
Last EDR Contact: 09/12/2011
Next Scheduled EDR Contact: 12/26/2011
Data Release Frequency: No Update Planned

LUST REG 5: Leaking Underground Storage Tank Database
Leaking Underground Storage Tank locations. Alameda, Alpine, Amador, Butte, Colusa, Contra Costa, Calveras, El Dorado, Fresno, Glenn, Kern, Kings, Lake, Lassen, Madera, Mariposa, Merced, Modoc, Napa, Nevada, Placer, Plumas, Sacramento, San Joaquin, Shasta, Solano, Stanislaus, Sutter, Tehama, Tulare, Tuolumne, Yolo, Yuba counties.

Date of Government Version: 07/01/2008
Date Data Arrived at EDR: 07/22/2008
Date Made Active in Reports: 07/31/2008
Number of Days to Update: 9

Source: California Regional Water Quality Control Board Central Valley Region (5)
Telephone: 916-464-4834
Last EDR Contact: 07/01/2011
Next Scheduled EDR Contact: 10/17/2011
Data Release Frequency: No Update Planned

LUST REG 6V: Leaking Underground Storage Tank Case Listing
Leaking Underground Storage Tank locations. Inyo, Kern, Los Angeles, Mono, San Bernardino counties.

Date of Government Version: 06/07/2005
Date Data Arrived at EDR: 06/07/2005
Date Made Active in Reports: 06/29/2005
Number of Days to Update: 22

Source: California Regional Water Quality Control Board Victorville Branch Office (6)
Telephone: 760-241-7365
Last EDR Contact: 09/12/2011
Next Scheduled EDR Contact: 12/26/2011
Data Release Frequency: No Update Planned

LUST: Leaking Underground Fuel Tank Report (GEOTRACKER)
Leaking Underground Storage Tank (LUST) Sites included in GeoTracker. GeoTracker is the Water Boards data management system for sites that impact, or have the potential to impact, water quality in California, with emphasis on groundwater.

Date of Government Version: 09/07/2021
Date Data Arrived at EDR: 09/07/2021
Date Made Active in Reports: 11/29/2021
Number of Days to Update: 83

Source: State Water Resources Control Board
Telephone: see region list
Last EDR Contact: 12/07/2021
Next Scheduled EDR Contact: 03/21/2022
Data Release Frequency: Quarterly

LUST REG 9: Leaking Underground Storage Tank Report
Orange, Riverside, San Diego counties. For more current information, please refer to the State Water Resources Control Board's LUST database.

Date of Government Version: 03/01/2001
Date Data Arrived at EDR: 04/23/2001
Date Made Active in Reports: 05/21/2001
Number of Days to Update: 28

Source: California Regional Water Quality Control Board San Diego Region (9)
Telephone: 858-637-5595
Last EDR Contact: 09/26/2011
Next Scheduled EDR Contact: 01/09/2012
Data Release Frequency: No Update Planned

LUST REG 1: Active Toxic Site Investigation
Del Norte, Humboldt, Lake, Mendocino, Modoc, Siskiyou, Sonoma, Trinity counties. For more current information, please refer to the State Water Resources Control Board's LUST database.

Date of Government Version: 02/01/2001
Date Data Arrived at EDR: 02/28/2001
Date Made Active in Reports: 03/29/2001
Number of Days to Update: 29

Source: California Regional Water Quality Control Board North Coast (1)
Telephone: 707-570-3769
Last EDR Contact: 08/01/2011
Next Scheduled EDR Contact: 11/14/2011
Data Release Frequency: No Update Planned

LUST REG 7: Leaking Underground Storage Tank Case Listing
Leaking Underground Storage Tank locations. Imperial, Riverside, San Diego, Santa Barbara counties.

Date of Government Version: 02/26/2004
Date Data Arrived at EDR: 02/26/2004
Date Made Active in Reports: 03/24/2004
Number of Days to Update: 27

Source: California Regional Water Quality Control Board Colorado River Basin Region (7)
Telephone: 760-776-8943
Last EDR Contact: 08/01/2011
Next Scheduled EDR Contact: 11/14/2011
Data Release Frequency: No Update Planned

LUST REG 2: Fuel Leak List
Leaking Underground Storage Tank locations. Alameda, Contra Costa, Marin, Napa, San Francisco, San Mateo, Santa Clara, Solano, Sonoma counties.

Date of Government Version: 09/30/2004
Date Data Arrived at EDR: 10/20/2004
Date Made Active in Reports: 11/19/2004
Number of Days to Update: 30

Source: California Regional Water Quality Control Board San Francisco Bay Region (2)
Telephone: 510-622-2433
Last EDR Contact: 09/19/2011
Next Scheduled EDR Contact: 01/02/2012
Data Release Frequency: No Update Planned

INDIAN LUST R1: Leaking Underground Storage Tanks on Indian Land
A listing of leaking underground storage tank locations on Indian Land.

Date of Government Version: 04/28/2021
Date Data Arrived at EDR: 06/11/2021
Date Made Active in Reports: 09/07/2021
Number of Days to Update: 88

Source: EPA Region 1
Telephone: 617-918-1313
Last EDR Contact: 01/18/2022
Next Scheduled EDR Contact: 05/02/2022
Data Release Frequency: Varies

INDIAN LUST R6: Leaking Underground Storage Tanks on Indian Land
LUSTs on Indian land in New Mexico and Oklahoma.

Date of Government Version: 10/12/2021
Date Data Arrived at EDR: 11/15/2021
Date Made Active in Reports: 02/08/2022
Number of Days to Update: 85

Source: EPA Region 6
Telephone: 214-665-6597
Last EDR Contact: 01/18/2022
Next Scheduled EDR Contact: 05/02/2022
Data Release Frequency: Varies

INDIAN LUST R5: Leaking Underground Storage Tanks on Indian Land
Leaking underground storage tanks located on Indian Land in Michigan, Minnesota and Wisconsin.

Date of Government Version: 10/12/2021
Date Data Arrived at EDR: 11/15/2021
Date Made Active in Reports: 02/08/2022
Number of Days to Update: 85

Source: EPA, Region 5
Telephone: 312-886-7439
Last EDR Contact: 01/18/2022
Next Scheduled EDR Contact: 05/02/2022
Data Release Frequency: Varies

INDIAN LUST R9: Leaking Underground Storage Tanks on Indian Land
LUSTs on Indian land in Arizona, California, New Mexico and Nevada

Date of Government Version: 10/12/2021
Date Data Arrived at EDR: 11/15/2021
Date Made Active in Reports: 02/08/2022
Number of Days to Update: 85

Source: Environmental Protection Agency
Telephone: 415-972-3372
Last EDR Contact: 01/18/2022
Next Scheduled EDR Contact: 05/02/2022
Data Release Frequency: Varies

INDIAN LUST R8: Leaking Underground Storage Tanks on Indian Land
LUSTs on Indian land in Colorado, Montana, North Dakota, South Dakota, Utah and Wyoming.

Date of Government Version: 10/12/2021
Date Data Arrived at EDR: 11/15/2021
Date Made Active in Reports: 02/08/2022
Number of Days to Update: 85

Source: EPA Region 8
Telephone: 303-312-6271
Last EDR Contact: 01/18/2022
Next Scheduled EDR Contact: 05/02/2022
Data Release Frequency: Varies

INDIAN LUST R7: Leaking Underground Storage Tanks on Indian Land
LUSTs on Indian land in Iowa, Kansas, and Nebraska

Date of Government Version: 10/12/2021
Date Data Arrived at EDR: 11/15/2021
Date Made Active in Reports: 02/08/2022
Number of Days to Update: 85

Source: EPA Region 7
Telephone: 913-551-7003
Last EDR Contact: 01/18/2022
Next Scheduled EDR Contact: 05/02/2022
Data Release Frequency: Varies

INDIAN LUST R10: Leaking Underground Storage Tanks on Indian Land
LUSTs on Indian land in Alaska, Idaho, Oregon and Washington.

Date of Government Version: 10/12/2021
Date Data Arrived at EDR: 11/15/2021
Date Made Active in Reports: 02/08/2022
Number of Days to Update: 85

Source: EPA Region 10
Telephone: 206-553-2857
Last EDR Contact: 01/18/2022
Next Scheduled EDR Contact: 05/02/2022
Data Release Frequency: Varies

INDIAN LUST R4: Leaking Underground Storage Tanks on Indian Land
LUSTs on Indian land in Florida, Mississippi and North Carolina.

Date of Government Version: 05/28/2021
Date Data Arrived at EDR: 06/22/2021
Date Made Active in Reports: 09/20/2021
Number of Days to Update: 90

Source: EPA Region 4
Telephone: 404-562-8677
Last EDR Contact: 01/18/2022
Next Scheduled EDR Contact: 05/02/2022
Data Release Frequency: Varies

CPS-SLIC: Statewide SLIC Cases (GEOTRACKER)
Cleanup Program Sites (CPS; also known as Site Cleanups [SC] and formerly known as Spills, Leaks, Investigations, and Cleanups [SLIC] sites) included in GeoTracker. GeoTracker is the Water Boards data management system for sites that impact, or have the potential to impact, water quality in California, with emphasis on groundwater.

Date of Government Version: 09/07/2021
Date Data Arrived at EDR: 09/07/2021
Date Made Active in Reports: 11/29/2021
Number of Days to Update: 83

Source: State Water Resources Control Board
Telephone: 866-480-1028
Last EDR Contact: 12/07/2021
Next Scheduled EDR Contact: 03/21/2022
Data Release Frequency: Varies

SLIC REG 1: Active Toxic Site Investigations
The SLIC (Spills, Leaks, Investigations and Cleanup) program is designed to protect and restore water quality from spills, leaks, and similar discharges.

Date of Government Version: 04/03/2003
Date Data Arrived at EDR: 04/07/2003
Date Made Active in Reports: 04/25/2003
Number of Days to Update: 18

Source: California Regional Water Quality Control Board, North Coast Region (1)
Telephone: 707-576-2220
Last EDR Contact: 08/01/2011
Next Scheduled EDR Contact: 11/14/2011
Data Release Frequency: No Update Planned

SLIC REG 2: Spills, Leaks, Investigation & Cleanup Cost Recovery Listing
The SLIC (Spills, Leaks, Investigations and Cleanup) program is designed to protect and restore water quality from spills, leaks, and similar discharges.

Date of Government Version: 09/30/2004
Date Data Arrived at EDR: 10/20/2004
Date Made Active in Reports: 11/19/2004
Number of Days to Update: 30

Source: Regional Water Quality Control Board San Francisco Bay Region (2)
Telephone: 510-286-0457
Last EDR Contact: 09/19/2011
Next Scheduled EDR Contact: 01/02/2012
Data Release Frequency: No Update Planned

SLIC REG 3: Spills, Leaks, Investigation & Cleanup Cost Recovery Listing
The SLIC (Spills, Leaks, Investigations and Cleanup) program is designed to protect and restore water quality from spills, leaks, and similar discharges.

Date of Government Version: 05/18/2006
Date Data Arrived at EDR: 05/18/2006
Date Made Active in Reports: 06/15/2006
Number of Days to Update: 28

Source: California Regional Water Quality Control Board Central Coast Region (3)
Telephone: 805-549-3147
Last EDR Contact: 07/18/2011
Next Scheduled EDR Contact: 10/31/2011
Data Release Frequency: No Update Planned

SLIC REG 4: Spills, Leaks, Investigation & Cleanup Cost Recovery Listing
The SLIC (Spills, Leaks, Investigations and Cleanup) program is designed to protect and restore water quality from spills, leaks, and similar discharges.

Date of Government Version: 11/17/2004
Date Data Arrived at EDR: 11/18/2004
Date Made Active in Reports: 01/04/2005
Number of Days to Update: 47

Source: Region Water Quality Control Board Los Angeles Region (4)
Telephone: 213-576-6600
Last EDR Contact: 07/01/2011
Next Scheduled EDR Contact: 10/17/2011
Data Release Frequency: No Update Planned

SLIC REG 5: Spills, Leaks, Investigation & Cleanup Cost Recovery Listing
The SLIC (Spills, Leaks, Investigations and Cleanup) program is designed to protect and restore water quality from spills, leaks, and similar discharges.

Date of Government Version: 04/01/2005
Date Data Arrived at EDR: 04/05/2005
Date Made Active in Reports: 04/21/2005
Number of Days to Update: 16

Source: Regional Water Quality Control Board Central Valley Region (5)
Telephone: 916-464-3291
Last EDR Contact: 09/12/2011
Next Scheduled EDR Contact: 12/26/2011
Data Release Frequency: No Update Planned

SLIC REG 6V: Spills, Leaks, Investigation & Cleanup Cost Recovery Listing
The SLIC (Spills, Leaks, Investigations and Cleanup) program is designed to protect and restore water quality from spills, leaks, and similar discharges.

Date of Government Version: 05/24/2005
Date Data Arrived at EDR: 05/25/2005
Date Made Active in Reports: 06/16/2005
Number of Days to Update: 22

Source: Regional Water Quality Control Board, Victorville Branch
Telephone: 619-241-6583
Last EDR Contact: 08/15/2011
Next Scheduled EDR Contact: 11/28/2011
Data Release Frequency: No Update Planned

SLIC REG 6L: SLIC Sites
The SLIC (Spills, Leaks, Investigations and Cleanup) program is designed to protect and restore water quality from spills, leaks, and similar discharges.

Date of Government Version: 09/07/2004
Date Data Arrived at EDR: 09/07/2004
Date Made Active in Reports: 10/12/2004
Number of Days to Update: 35

Source: California Regional Water Quality Control Board, Lahontan Region
Telephone: 530-542-5574
Last EDR Contact: 08/15/2011
Next Scheduled EDR Contact: 11/28/2011
Data Release Frequency: No Update Planned

SLIC REG 7: SLIC List
The SLIC (Spills, Leaks, Investigations and Cleanup) program is designed to protect and restore water quality from spills, leaks, and similar discharges.

Date of Government Version: 11/24/2004
Date Data Arrived at EDR: 11/29/2004
Date Made Active in Reports: 01/04/2005
Number of Days to Update: 36

Source: California Regional Quality Control Board, Colorado River Basin Region
Telephone: 760-346-7491
Last EDR Contact: 08/01/2011
Next Scheduled EDR Contact: 11/14/2011
Data Release Frequency: No Update Planned

SLIC REG 8: Spills, Leaks, Investigation & Cleanup Cost Recovery Listing
The SLIC (Spills, Leaks, Investigations and Cleanup) program is designed to protect and restore water quality from spills, leaks, and similar discharges.

Date of Government Version: 04/03/2008
Date Data Arrived at EDR: 04/03/2008
Date Made Active in Reports: 04/14/2008
Number of Days to Update: 11

Source: California Region Water Quality Control Board Santa Ana Region (8)
Telephone: 951-782-3298
Last EDR Contact: 09/12/2011
Next Scheduled EDR Contact: 12/26/2011
Data Release Frequency: No Update Planned

SLIC REG 9: Spills, Leaks, Investigation & Cleanup Cost Recovery Listing
The SLIC (Spills, Leaks, Investigations and Cleanup) program is designed to protect and restore water quality from spills, leaks, and similar discharges.

Date of Government Version: 09/10/2007
Date Data Arrived at EDR: 09/11/2007
Date Made Active in Reports: 09/28/2007
Number of Days to Update: 17

Source: California Regional Water Quality Control Board San Diego Region (9)
Telephone: 858-467-2980
Last EDR Contact: 08/08/2011
Next Scheduled EDR Contact: 11/21/2011
Data Release Frequency: No Update Planned

Lists of state and tribal registered storage tanks

FEMA UST: Underground Storage Tank Listing
A listing of all FEMA owned underground storage tanks.

Date of Government Version: 10/14/2021
Date Data Arrived at EDR: 11/05/2021
Date Made Active in Reports: 02/01/2022
Number of Days to Update: 88

Source: FEMA
Telephone: 202-646-5797
Last EDR Contact: 02/07/2022
Next Scheduled EDR Contact: 04/18/2022
Data Release Frequency: Varies

MILITARY UST SITES: Military UST Sites (GEOTRACKER)
Military ust sites

Date of Government Version: 09/07/2021
Date Data Arrived at EDR: 09/07/2021
Date Made Active in Reports: 11/29/2021
Number of Days to Update: 83

Source: State Water Resources Control Board
Telephone: 866-480-1028
Last EDR Contact: 12/07/2021
Next Scheduled EDR Contact: 03/21/2022
Data Release Frequency: Varies

UST: Active UST Facilities
Active UST facilities gathered from the local regulatory agencies

Date of Government Version: 09/07/2021
Date Data Arrived at EDR: 09/07/2021
Date Made Active in Reports: 11/30/2021
Number of Days to Update: 84

Source: SWRCB
Telephone: 916-341-5851
Last EDR Contact: 12/07/2021
Next Scheduled EDR Contact: 03/21/2022
Data Release Frequency: Semi-Annually

UST CLOSURE: Proposed Closure of Underground Storage Tank (UST) Cases
UST cases that are being considered for closure by either the State Water Resources Control Board or the Executive Director have been posted for a 60-day public comment period. UST Case Closures being proposed for consideration by the State Water Resources Control Board. These are primarily UST cases that meet closure criteria under the decisional framework in State Water Board Resolution No. 92-49 and other Board orders. UST Case Closures proposed for consideration by the Executive Director pursuant to State Water Board Resolution No. 2012-0061. These are cases that meet the criteria of the Low-Threat UST Case Closure Policy. UST Case Closure Review Denials and Approved Orders.

Date of Government Version: 08/18/2021
Date Data Arrived at EDR: 09/08/2021
Date Made Active in Reports: 12/03/2021
Number of Days to Update: 86

Source: State Water Resources Control Board
Telephone: 916-327-7844
Last EDR Contact: 12/07/2021
Next Scheduled EDR Contact: 03/21/2022
Data Release Frequency: Varies

AST: Aboveground Petroleum Storage Tank Facilities
A listing of aboveground storage tank petroleum storage tank locations.

Date of Government Version: 07/06/2016
Date Data Arrived at EDR: 07/12/2016
Date Made Active in Reports: 09/19/2016
Number of Days to Update: 69

Source: California Environmental Protection Agency
Telephone: 916-327-5092
Last EDR Contact: 12/08/2021
Next Scheduled EDR Contact: 03/28/2022
Data Release Frequency: Varies

INDIAN UST R1: Underground Storage Tanks on Indian Land
The Indian Underground Storage Tank (UST) database provides information about underground storage tanks on Indian land in EPA Region 1 (Connecticut, Maine, Massachusetts, New Hampshire, Rhode Island, Vermont and ten Tribal Nations).

Date of Government Version: 10/14/2021
Date Data Arrived at EDR: 11/15/2021
Date Made Active in Reports: 02/08/2022
Number of Days to Update: 85

Source: EPA, Region 1
Telephone: 617-918-1313
Last EDR Contact: 01/18/2022
Next Scheduled EDR Contact: 05/02/2022
Data Release Frequency: Varies

INDIAN UST R6: Underground Storage Tanks on Indian Land
The Indian Underground Storage Tank (UST) database provides information about underground storage tanks on Indian land in EPA Region 6 (Louisiana, Arkansas, Oklahoma, New Mexico, Texas and 65 Tribes).

Date of Government Version: 10/12/2021
Date Data Arrived at EDR: 11/15/2021
Date Made Active in Reports: 02/08/2022
Number of Days to Update: 85

Source: EPA Region 6
Telephone: 214-665-7591
Last EDR Contact: 01/18/2022
Next Scheduled EDR Contact: 05/02/2022
Data Release Frequency: Varies

INDIAN UST R4: Underground Storage Tanks on Indian Land
The Indian Underground Storage Tank (UST) database provides information about underground storage tanks on Indian land in EPA Region 4 (Alabama, Florida, Georgia, Kentucky, Mississippi, North Carolina, South Carolina, Tennessee and Tribal Nations)

Date of Government Version: 05/28/2021
Date Data Arrived at EDR: 06/22/2021
Date Made Active in Reports: 09/20/2021
Number of Days to Update: 90

Source: EPA Region 4
Telephone: 404-562-9424
Last EDR Contact: 01/18/2022
Next Scheduled EDR Contact: 05/02/2022
Data Release Frequency: Varies

INDIAN UST R10: Underground Storage Tanks on Indian Land

The Indian Underground Storage Tank (UST) database provides information about underground storage tanks on Indian land in EPA Region 10 (Alaska, Idaho, Oregon, Washington, and Tribal Nations).

Date of Government Version: 10/12/2021
Date Data Arrived at EDR: 11/15/2021
Date Made Active in Reports: 02/08/2022
Number of Days to Update: 85

Source: EPA Region 10
Telephone: 206-553-2857
Last EDR Contact: 01/18/2022
Next Scheduled EDR Contact: 05/02/2022
Data Release Frequency: Varies

INDIAN UST R7: Underground Storage Tanks on Indian Land

The Indian Underground Storage Tank (UST) database provides information about underground storage tanks on Indian land in EPA Region 7 (Iowa, Kansas, Missouri, Nebraska, and 9 Tribal Nations).

Date of Government Version: 10/12/2021
Date Data Arrived at EDR: 11/15/2021
Date Made Active in Reports: 02/08/2022
Number of Days to Update: 85

Source: EPA Region 7
Telephone: 913-551-7003
Last EDR Contact: 01/18/2022
Next Scheduled EDR Contact: 05/02/2022
Data Release Frequency: Varies

INDIAN UST R8: Underground Storage Tanks on Indian Land

The Indian Underground Storage Tank (UST) database provides information about underground storage tanks on Indian land in EPA Region 8 (Colorado, Montana, North Dakota, South Dakota, Utah, Wyoming and 27 Tribal Nations).

Date of Government Version: 10/12/2021
Date Data Arrived at EDR: 11/15/2021
Date Made Active in Reports: 02/08/2022
Number of Days to Update: 85

Source: EPA Region 8
Telephone: 303-312-6137
Last EDR Contact: 01/18/2022
Next Scheduled EDR Contact: 05/02/2022
Data Release Frequency: Varies

INDIAN UST R9: Underground Storage Tanks on Indian Land

The Indian Underground Storage Tank (UST) database provides information about underground storage tanks on Indian land in EPA Region 9 (Arizona, California, Hawaii, Nevada, the Pacific Islands, and Tribal Nations).

Date of Government Version: 10/12/2021
Date Data Arrived at EDR: 11/15/2021
Date Made Active in Reports: 02/08/2022
Number of Days to Update: 85

Source: EPA Region 9
Telephone: 415-972-3368
Last EDR Contact: 01/18/2022
Next Scheduled EDR Contact: 05/02/2022
Data Release Frequency: Varies

INDIAN UST R5: Underground Storage Tanks on Indian Land

The Indian Underground Storage Tank (UST) database provides information about underground storage tanks on Indian land in EPA Region 5 (Michigan, Minnesota and Wisconsin and Tribal Nations).

Date of Government Version: 04/06/2021
Date Data Arrived at EDR: 06/11/2021
Date Made Active in Reports: 09/07/2021
Number of Days to Update: 88

Source: EPA Region 5
Telephone: 312-886-6136
Last EDR Contact: 02/09/2022
Next Scheduled EDR Contact: 05/02/2022
Data Release Frequency: Varies

Lists of state and tribal voluntary cleanup sites

INDIAN VCP R7: Voluntary Cleanup Priority Lisitng

A listing of voluntary cleanup priority sites located on Indian Land located in Region 7.

Date of Government Version: 03/20/2008
Date Data Arrived at EDR: 04/22/2008
Date Made Active in Reports: 05/19/2008
Number of Days to Update: 27

Source: EPA, Region 7
Telephone: 913-551-7365
Last EDR Contact: 07/08/2021
Next Scheduled EDR Contact: 07/20/2009
Data Release Frequency: Varies

VCP: Voluntary Cleanup Program Properties
Contains low threat level properties with either confirmed or unconfirmed releases and the project proponents have request that DTSC oversee investigation and/or cleanup activities and have agreed to provide coverage for DTSC's costs.

Date of Government Version: 10/25/2021
Date Data Arrived at EDR: 10/26/2021
Date Made Active in Reports: 01/14/2022
Number of Days to Update: 80

Source: Department of Toxic Substances Control
Telephone: 916-323-3400
Last EDR Contact: 01/25/2022
Next Scheduled EDR Contact: 05/09/2022
Data Release Frequency: Quarterly

INDIAN VCP R1: Voluntary Cleanup Priority Listing
A listing of voluntary cleanup priority sites located on Indian Land located in Region 1.

Date of Government Version: 07/27/2015
Date Data Arrived at EDR: 09/29/2015
Date Made Active in Reports: 02/18/2016
Number of Days to Update: 142

Source: EPA, Region 1
Telephone: 617-918-1102
Last EDR Contact: 12/14/2021
Next Scheduled EDR Contact: 04/04/2022
Data Release Frequency: Varies

Lists of state and tribal brownfield sites

BROWNFIELDS: Considered Brownfieds Sites Listing
A listing of sites the SWRCB considers to be Brownfields since these are sites have come to them through the MOA Process.

Date of Government Version: 09/20/2021
Date Data Arrived at EDR: 09/21/2021
Date Made Active in Reports: 12/08/2021
Number of Days to Update: 78

Source: State Water Resources Control Board
Telephone: 916-323-7905
Last EDR Contact: 12/16/2021
Next Scheduled EDR Contact: 04/04/2022
Data Release Frequency: Quarterly

ADDITIONAL ENVIRONMENTAL RECORDS

Local Brownfield lists

US BROWNFIELDS: A Listing of Brownfields Sites
Brownfields are real property, the expansion, redevelopment, or reuse of which may be complicated by the presence or potential presence of a hazardous substance, pollutant, or contaminant. Cleaning up and reinvesting in these properties takes development pressures off of undeveloped, open land, and both improves and protects the environment. Assessment, Cleanup and Redevelopment Exchange System (ACRES) stores information reported by EPA Brownfields grant recipients on brownfields properties assessed or cleaned up with grant funding as well as information on Targeted Brownfields Assessments performed by EPA Regions. A listing of ACRES Brownfield sites is obtained from Cleanups in My Community. Cleanups in My Community provides information on Brownfields properties for which information is reported back to EPA, as well as areas served by Brownfields grant programs.

Date of Government Version: 06/10/2021
Date Data Arrived at EDR: 06/10/2021
Date Made Active in Reports: 08/17/2021
Number of Days to Update: 68

Source: Environmental Protection Agency
Telephone: 202-566-2777
Last EDR Contact: 03/15/2022
Next Scheduled EDR Contact: 03/28/2022
Data Release Frequency: Semi-Annually

Local Lists of Landfill / Solid Waste Disposal Sites

WMUDS/SWAT: Waste Management Unit Database

Waste Management Unit Database System. WMUDS is used by the State Water Resources Control Board staff and the Regional Water Quality Control Boards for program tracking and inventory of waste management units. WMUDS is composed of the following databases: Facility Information, Scheduled Inspections Information, Waste Management Unit Information, SWAT Program Information, SWAT Report Summary Information, SWAT Report Summary Data, Chapter 15 (formerly Subchapter 15) Information, Chapter 15 Monitoring Parameters, TPCA Program Information, RCRA Program Information, Closure Information, and Interested Parties Information.

Date of Government Version: 04/01/2000
Date Data Arrived at EDR: 04/10/2000
Date Made Active in Reports: 05/10/2000
Number of Days to Update: 30

Source: State Water Resources Control Board
Telephone: 916-227-4448
Last EDR Contact: 01/24/2022
Next Scheduled EDR Contact: 05/09/2022
Data Release Frequency: No Update Planned

SWRCY: Recycler Database

A listing of recycling facilities in California.

Date of Government Version: 09/07/2021
Date Data Arrived at EDR: 09/08/2021
Date Made Active in Reports: 11/29/2021
Number of Days to Update: 82

Source: Department of Conservation
Telephone: 916-323-3836
Last EDR Contact: 12/07/2021
Next Scheduled EDR Contact: 03/21/2022
Data Release Frequency: Quarterly

HAULERS: Registered Waste Tire Haulers Listing

A listing of registered waste tire haulers.

Date of Government Version: 09/14/2021
Date Data Arrived at EDR: 11/11/2021
Date Made Active in Reports: 11/23/2021
Number of Days to Update: 12

Source: Integrated Waste Management Board
Telephone: 916-341-6422
Last EDR Contact: 02/17/2022
Next Scheduled EDR Contact: 05/23/2022
Data Release Frequency: Varies

INDIAN ODI: Report on the Status of Open Dumps on Indian Lands

Location of open dumps on Indian land.

Date of Government Version: 12/31/1998
Date Data Arrived at EDR: 12/03/2007
Date Made Active in Reports: 01/24/2008
Number of Days to Update: 52

Source: Environmental Protection Agency
Telephone: 703-308-8245
Last EDR Contact: 01/24/2022
Next Scheduled EDR Contact: 05/09/2022
Data Release Frequency: Varies

DEBRIS REGION 9: Torres Martinez Reservation Illegal Dump Site Locations

A listing of illegal dump sites location on the Torres Martinez Indian Reservation located in eastern Riverside County and northern Imperial County, California.

Date of Government Version: 01/12/2009
Date Data Arrived at EDR: 05/07/2009
Date Made Active in Reports: 09/21/2009
Number of Days to Update: 137

Source: EPA, Region 9
Telephone: 415-947-4219
Last EDR Contact: 01/13/2022
Next Scheduled EDR Contact: 05/02/2022
Data Release Frequency: No Update Planned

ODI: Open Dump Inventory

An open dump is defined as a disposal facility that does not comply with one or more of the Part 257 or Part 258 Subtitle D Criteria.

Date of Government Version: 06/30/1985
Date Data Arrived at EDR: 08/09/2004
Date Made Active in Reports: 09/17/2004
Number of Days to Update: 39

Source: Environmental Protection Agency
Telephone: 800-424-9346
Last EDR Contact: 06/09/2004
Next Scheduled EDR Contact: N/A
Data Release Frequency: No Update Planned

IHS OPEN DUMPS: Open Dumps on Indian Land
A listing of all open dumps located on Indian Land in the United States.

Date of Government Version: 04/01/2014
Date Data Arrived at EDR: 08/06/2014
Date Made Active in Reports: 01/29/2015
Number of Days to Update: 176

Source: Department of Health & Human Serivces, Indian Health Service
Telephone: 301-443-1452
Last EDR Contact: 01/28/2022
Next Scheduled EDR Contact: 05/09/2022
Data Release Frequency: Varies

Local Lists of Hazardous waste / Contaminated Sites

US HIST CDL: National Clandestine Laboratory Register
A listing of clandestine drug lab locations that have been removed from the DEAs National Clandestine Laboratory Register.

Date of Government Version: 11/16/2021
Date Data Arrived at EDR: 11/18/2021
Date Made Active in Reports: 02/08/2022
Number of Days to Update: 82

Source: Drug Enforcement Administration
Telephone: 202-307-1000
Last EDR Contact: 11/16/2021
Next Scheduled EDR Contact: 03/07/2022
Data Release Frequency: No Update Planned

HIST CAL-SITES: Calsites Database
The Calsites database contains potential or confirmed hazardous substance release properties. In 1996, California EPA reevaluated and significantly reduced the number of sites in the Calsites database. No longer updated by the state agency. It has been replaced by ENVIROSTOR.

Date of Government Version: 08/08/2005
Date Data Arrived at EDR: 08/03/2006
Date Made Active in Reports: 08/24/2006
Number of Days to Update: 21

Source: Department of Toxic Substance Control
Telephone: 916-323-3400
Last EDR Contact: 02/23/2009
Next Scheduled EDR Contact: 05/25/2009
Data Release Frequency: No Update Planned

SCH: School Property Evaluation Program
This category contains proposed and existing school sites that are being evaluated by DTSC for possible hazardous materials contamination. In some cases, these properties may be listed in the CalSites category depending on the level of threat to public health and safety or the environment they pose.

Date of Government Version: 10/25/2021
Date Data Arrived at EDR: 10/26/2021
Date Made Active in Reports: 01/14/2022
Number of Days to Update: 80

Source: Department of Toxic Substances Control
Telephone: 916-323-3400
Last EDR Contact: 01/25/2022
Next Scheduled EDR Contact: 05/09/2022
Data Release Frequency: Quarterly

CDL: Clandestine Drug Labs
A listing of drug lab locations. Listing of a location in this database does not indicate that any illegal drug lab materials were or were not present there, and does not constitute a determination that the location either requires or does not require additional cleanup work.

Date of Government Version: 12/31/2019
Date Data Arrived at EDR: 01/20/2021
Date Made Active in Reports: 04/08/2021
Number of Days to Update: 78

Source: Department of Toxic Substances Control
Telephone: 916-255-6504
Last EDR Contact: 01/13/2022
Next Scheduled EDR Contact: 04/18/2022
Data Release Frequency: Varies

TOXIC PITS: Toxic Pits Cleanup Act Sites
Toxic PITS Cleanup Act Sites. TOXIC PITS identifies sites suspected of containing hazardous substances where cleanup has not yet been completed.

Date of Government Version: 07/01/1995
Date Data Arrived at EDR: 08/30/1995
Date Made Active in Reports: 09/26/1995
Number of Days to Update: 27

Source: State Water Resources Control Board
Telephone: 916-227-4364
Last EDR Contact: 01/26/2009
Next Scheduled EDR Contact: 04/27/2009
Data Release Frequency: No Update Planned

CERS HAZ WASTE: CERS HAZ WASTE

List of sites in the California Environmental Protection Agency (CalEPA) Regulated Site Portal which fall under the Hazardous Chemical Management, Hazardous Waste Onsite Treatment, Household Hazardous Waste Collection, Hazardous Waste Generator, and RCRA LQ HW Generator programs.

Date of Government Version: 10/18/2021
Date Data Arrived at EDR: 10/19/2021
Date Made Active in Reports: 01/12/2022
Number of Days to Update: 85

Source: CalEPA
Telephone: 916-323-2514
Last EDR Contact: 01/19/2022
Next Scheduled EDR Contact: 05/02/2022
Data Release Frequency: Quarterly

US CDL: Clandestine Drug Labs

A listing of clandestine drug lab locations. The U.S. Department of Justice ("the Department") provides this web site as a public service. It contains addresses of some locations where law enforcement agencies reported they found chemicals or other items that indicated the presence of either clandestine drug laboratories or dumpsites. In most cases, the source of the entries is not the Department, and the Department has not verified the entry and does not guarantee its accuracy. Members of the public must verify the accuracy of all entries by, for example, contacting local law enforcement and local health departments.

Date of Government Version: 11/16/2021
Date Data Arrived at EDR: 11/18/2021
Date Made Active in Reports: 02/08/2022
Number of Days to Update: 82

Source: Drug Enforcement Administration
Telephone: 202-307-1000
Last EDR Contact: 11/16/2021
Next Scheduled EDR Contact: 03/07/2022
Data Release Frequency: Quarterly

AQUEOUS FOAM: Former Fire Training Facility Assessments Listing

Airports shown on this list are those believed to use Aqueous Film Forming Foam (AFFF), and certified by the Federal Aviation Administration (FAA) under Title 14, Code of Federal Regulations (CFR), Part 139 (14 CFR Part 139). This list was created by SWRCB using information available from the FAA. Location points shown are from the latitude and longitude listed on the FAA airport master record.

Date of Government Version: 12/01/2019
Date Data Arrived at EDR: 08/19/2021
Date Made Active in Reports: 10/28/2021
Number of Days to Update: 70

Source: State Water Resources Control Board
Telephone: 916-341-5455
Last EDR Contact: 12/10/2021
Next Scheduled EDR Contact: 03/21/2022
Data Release Frequency: Varies

PFAS: PFAS Contamination Site Location Listing

A listing of PFAS contaminated sites included in the GeoTracker database.

Date of Government Version: 09/07/2021
Date Data Arrived at EDR: 09/08/2021
Date Made Active in Reports: 12/01/2021
Number of Days to Update: 84

Source: State Water Resources Control Board
Telephone: 866-480-1028
Last EDR Contact: 12/07/2021
Next Scheduled EDR Contact: 03/21/2022
Data Release Frequency: Varies

Local Lists of Registered Storage Tanks

SWEEPS UST: SWEEPS UST Listing

Statewide Environmental Evaluation and Planning System. This underground storage tank listing was updated and maintained by a company contacted by the SWRCB in the early 1990's. The listing is no longer updated or maintained. The local agency is the contact for more information on a site on the SWEEPS list.

Date of Government Version: 06/01/1994
Date Data Arrived at EDR: 07/07/2005
Date Made Active in Reports: 08/11/2005
Number of Days to Update: 35

Source: State Water Resources Control Board
Telephone: N/A
Last EDR Contact: 06/03/2005
Next Scheduled EDR Contact: N/A
Data Release Frequency: No Update Planned

HIST UST: Hazardous Substance Storage Container Database
The Hazardous Substance Storage Container Database is a historical listing of UST sites. Refer to local/county source for current data.

Date of Government Version: 10/15/1990
Date Data Arrived at EDR: 01/25/1991
Date Made Active in Reports: 02/12/1991
Number of Days to Update: 18

Source: State Water Resources Control Board
Telephone: 916-341-5851
Last EDR Contact: 07/26/2001
Next Scheduled EDR Contact: N/A
Data Release Frequency: No Update Planned

SAN FRANCISCO AST: Aboveground Storage Tank Site Listing
Aboveground storage tank sites

Date of Government Version: 11/04/2021
Date Data Arrived at EDR: 11/05/2021
Date Made Active in Reports: 01/24/2022
Number of Days to Update: 80

Source: San Francisco County Department of Public Health
Telephone: 415-252-3896
Last EDR Contact: 01/28/2022
Next Scheduled EDR Contact: 05/16/2022
Data Release Frequency: Varies

CERS TANKS: California Environmental Reporting System (CERS) Tanks
List of sites in the California Environmental Protection Agency (CalEPA) Regulated Site Portal which fall under the Aboveground Petroleum Storage and Underground Storage Tank regulatory programs.

Date of Government Version: 10/18/2021
Date Data Arrived at EDR: 10/19/2021
Date Made Active in Reports: 01/12/2022
Number of Days to Update: 85

Source: California Environmental Protection Agency
Telephone: 916-323-2514
Last EDR Contact: 01/19/2022
Next Scheduled EDR Contact: 05/02/2022
Data Release Frequency: Quarterly

CA FID UST: Facility Inventory Database
The Facility Inventory Database (FID) contains a historical listing of active and inactive underground storage tank locations from the State Water Resource Control Board. Refer to local/county source for current data.

Date of Government Version: 10/31/1994
Date Data Arrived at EDR: 09/05/1995
Date Made Active in Reports: 09/29/1995
Number of Days to Update: 24

Source: California Environmental Protection Agency
Telephone: 916-341-5851
Last EDR Contact: 12/28/1998
Next Scheduled EDR Contact: N/A
Data Release Frequency: No Update Planned

Local Land Records

LIENS: Environmental Liens Listing
A listing of property locations with environmental liens for California where DTSC is a lien holder.

Date of Government Version: 08/25/2021
Date Data Arrived at EDR: 09/03/2021
Date Made Active in Reports: 11/22/2021
Number of Days to Update: 80

Source: Department of Toxic Substances Control
Telephone: 916-323-3400
Last EDR Contact: 11/22/2021
Next Scheduled EDR Contact: 03/14/2022
Data Release Frequency: Varies

LIENS 2: CERCLA Lien Information
A Federal CERCLA ('Superfund') lien can exist by operation of law at any site or property at which EPA has spent Superfund monies. These monies are spent to investigate and address releases and threatened releases of contamination. CERCLIS provides information as to the identity of these sites and properties.

Date of Government Version: 01/25/2022
Date Data Arrived at EDR: 02/03/2022
Date Made Active in Reports: 02/22/2022
Number of Days to Update: 19

Source: Environmental Protection Agency
Telephone: 202-564-6023
Last EDR Contact: 02/03/2022
Next Scheduled EDR Contact: 04/11/2022
Data Release Frequency: Semi-Annually

DEED: Deed Restriction Listing

Site Mitigation and Brownfields Reuse Program Facility Sites with Deed Restrictions & Hazardous Waste Management Program Facility Sites with Deed / Land Use Restriction. The DTSC Site Mitigation and Brownfields Reuse Program (SMBRP) list includes sites cleaned up under the program's oversight and generally does not include current or former hazardous waste facilities that required a hazardous waste facility permit. The list represents deed restrictions that are active. Some sites have multiple deed restrictions. The DTSC Hazardous Waste Management Program (HWMP) has developed a list of current or former hazardous waste facilities that have a recorded land use restriction at the local county recorder's office. The land use restrictions on this list were required by the DTSC HWMP as a result of the presence of hazardous substances that remain on site after the facility (or part of the facility) has been closed or cleaned up. The types of land use restriction include deed notice, deed restriction, or a land use restriction that binds current and future owners.

Date of Government Version: 11/30/2021
Date Data Arrived at EDR: 11/30/2021
Date Made Active in Reports: 02/16/2022
Number of Days to Update: 78

Source: DTSC and SWRCB
Telephone: 916-323-3400
Last EDR Contact: 11/30/2021
Next Scheduled EDR Contact: 03/14/2022
Data Release Frequency: Semi-Annually

Records of Emergency Release Reports

HMIRS: Hazardous Materials Information Reporting System

Hazardous Materials Incident Report System. HMIRS contains hazardous material spill incidents reported to DOT.

Date of Government Version: 09/12/2021
Date Data Arrived at EDR: 09/13/2021
Date Made Active in Reports: 09/28/2021
Number of Days to Update: 15

Source: U.S. Department of Transportation
Telephone: 202-366-4555
Last EDR Contact: 12/16/2021
Next Scheduled EDR Contact: 04/04/2022
Data Release Frequency: Quarterly

CHMIRS: California Hazardous Material Incident Report System

California Hazardous Material Incident Reporting System. CHMIRS contains information on reported hazardous material incidents (accidental releases or spills).

Date of Government Version: 09/30/2021
Date Data Arrived at EDR: 10/19/2021
Date Made Active in Reports: 01/12/2022
Number of Days to Update: 85

Source: Office of Emergency Services
Telephone: 916-845-8400
Last EDR Contact: 01/19/2022
Next Scheduled EDR Contact: 05/02/2022
Data Release Frequency: Semi-Annually

LDS: Land Disposal Sites Listing (GEOTRACKER)

Land Disposal sites (Landfills) included in GeoTracker. GeoTracker is the Water Boards data management system for sites that impact, or have the potential to impact, water quality in California, with emphasis on groundwater.

Date of Government Version: 09/07/2021
Date Data Arrived at EDR: 09/07/2021
Date Made Active in Reports: 11/29/2021
Number of Days to Update: 83

Source: State Water Qualilty Control Board
Telephone: 866-480-1028
Last EDR Contact: 12/07/2021
Next Scheduled EDR Contact: 03/21/2022
Data Release Frequency: Quarterly

MCS: Military Cleanup Sites Listing (GEOTRACKER)

Military sites (consisting of: Military UST sites; Military Privatized sites; and Military Cleanup sites [formerly known as DoD non UST]) included in GeoTracker. GeoTracker is the Water Boards data management system for sites that impact, or have the potential to impact, water quality in California, with emphasis on groundwater.

Date of Government Version: 09/07/2021
Date Data Arrived at EDR: 09/07/2021
Date Made Active in Reports: 11/29/2021
Number of Days to Update: 83

Source: State Water Resources Control Board
Telephone: 866-480-1028
Last EDR Contact: 12/07/2021
Next Scheduled EDR Contact: 03/21/2022
Data Release Frequency: Quarterly

SPILLS 90: SPILLS90 data from FirstSearch

Spills 90 includes those spill and release records available exclusively from FirstSearch databases. Typically, they may include chemical, oil and/or hazardous substance spills recorded after 1990. Duplicate records that are already included in EDR incident and release records are not included in Spills 90.

Date of Government Version: 06/06/2012
Date Data Arrived at EDR: 01/03/2013
Date Made Active in Reports: 02/22/2013
Number of Days to Update: 50

Source: FirstSearch
Telephone: N/A
Last EDR Contact: 01/03/2013
Next Scheduled EDR Contact: N/A
Data Release Frequency: No Update Planned

Other Ascertainable Records

RCRA NonGen / NLR: RCRA - Non Generators / No Longer Regulated

RCRAInfo is EPA's comprehensive information system, providing access to data supporting the Resource Conservation and Recovery Act (RCRA) of 1976 and the Hazardous and Solid Waste Amendments (HSWA) of 1984. The database includes selective information on sites which generate, transport, store, treat and/or dispose of hazardous waste as defined by the Resource Conservation and Recovery Act (RCRA). Non-Generators do not presently generate hazardous waste.

Date of Government Version: 09/13/2021
Date Data Arrived at EDR: 09/15/2021
Date Made Active in Reports: 10/12/2021
Number of Days to Update: 27

Source: Environmental Protection Agency
Telephone: (415) 495-8895
Last EDR Contact: 12/17/2021
Next Scheduled EDR Contact: 04/04/2022
Data Release Frequency: Quarterly

FUDS: Formerly Used Defense Sites

The listing includes locations of Formerly Used Defense Sites properties where the US Army Corps of Engineers is actively working or will take necessary cleanup actions.

Date of Government Version: 10/26/2021
Date Data Arrived at EDR: 11/16/2021
Date Made Active in Reports: 02/08/2022
Number of Days to Update: 84

Source: U.S. Army Corps of Engineers
Telephone: 202-528-4285
Last EDR Contact: 02/15/2022
Next Scheduled EDR Contact: 05/30/2022
Data Release Frequency: Varies

DOD: Department of Defense Sites

This data set consists of federally owned or administered lands, administered by the Department of Defense, that have any area equal to or greater than 640 acres of the United States, Puerto Rico, and the U.S. Virgin Islands.

Date of Government Version: 12/31/2005
Date Data Arrived at EDR: 11/10/2006
Date Made Active in Reports: 01/11/2007
Number of Days to Update: 62

Source: USGS
Telephone: 888-275-8747
Last EDR Contact: 01/14/2022
Next Scheduled EDR Contact: 04/25/2022
Data Release Frequency: Semi-Annually

FEDLAND: Federal and Indian Lands

Federally and Indian administrated lands of the United States. Lands included are administrated by: Army Corps of Engineers, Bureau of Reclamation, National Wild and Scenic River, National Wildlife Refuge, Public Domain Land, Wilderness, Wilderness Study Area, Wildlife Management Area, Bureau of Indian Affairs, Bureau of Land Management, Department of Justice, Forest Service, Fish and Wildlife Service, National Park Service.

Date of Government Version: 04/02/2018
Date Data Arrived at EDR: 04/11/2018
Date Made Active in Reports: 11/06/2019
Number of Days to Update: 574

Source: U.S. Geological Survey
Telephone: 888-275-8747
Last EDR Contact: 01/07/2022
Next Scheduled EDR Contact: 04/18/2022
Data Release Frequency: N/A

SCRD DRYCLEANERS: State Coalition for Remediation of Drycleaners Listing

The State Coalition for Remediation of Drycleaners was established in 1998, with support from the U.S. EPA Office of Superfund Remediation and Technology Innovation. It is comprised of representatives of states with established drycleaner remediation programs. Currently the member states are Alabama, Connecticut, Florida, Illinois, Kansas, Minnesota, Missouri, North Carolina, Oregon, South Carolina, Tennessee, Texas, and Wisconsin.

Date of Government Version: 01/01/2017
Date Data Arrived at EDR: 02/03/2017
Date Made Active in Reports: 04/07/2017
Number of Days to Update: 63

Source: Environmental Protection Agency
Telephone: 615-532-8599
Last EDR Contact: 02/08/2022
Next Scheduled EDR Contact: 05/23/2022
Data Release Frequency: Varies

US FIN ASSUR: Financial Assurance Information

All owners and operators of facilities that treat, store, or dispose of hazardous waste are required to provide proof that they will have sufficient funds to pay for the clean up, closure, and post-closure care of their facilities.

Date of Government Version: 09/13/2021
Date Data Arrived at EDR: 09/15/2021
Date Made Active in Reports: 09/28/2021
Number of Days to Update: 13

Source: Environmental Protection Agency
Telephone: 202-566-1917
Last EDR Contact: 12/17/2021
Next Scheduled EDR Contact: 04/04/2022
Data Release Frequency: Quarterly

EPA WATCH LIST: EPA WATCH LIST

EPA maintains a "Watch List" to facilitate dialogue between EPA, state and local environmental agencies on enforcement matters relating to facilities with alleged violations identified as either significant or high priority. Being on the Watch List does not mean that the facility has actually violated the law only that an investigation by EPA or a state or local environmental agency has led those organizations to allege that an unproven violation has in fact occurred. Being on the Watch List does not represent a higher level of concern regarding the alleged violations that were detected, but instead indicates cases requiring additional dialogue between EPA, state and local agencies - primarily because of the length of time the alleged violation has gone unaddressed or unresolved.

Date of Government Version: 08/30/2013
Date Data Arrived at EDR: 03/21/2014
Date Made Active in Reports: 06/17/2014
Number of Days to Update: 88

Source: Environmental Protection Agency
Telephone: 617-520-3000
Last EDR Contact: 02/01/2022
Next Scheduled EDR Contact: 05/16/2022
Data Release Frequency: Quarterly

2020 COR ACTION: 2020 Corrective Action Program List

The EPA has set ambitious goals for the RCRA Corrective Action program by creating the 2020 Corrective Action Universe. This RCRA cleanup baseline includes facilities expected to need corrective action. The 2020 universe contains a wide variety of sites. Some properties are heavily contaminated while others were contaminated but have since been cleaned up. Still others have not been fully investigated yet, and may require little or no remediation. Inclusion in the 2020 Universe does not necessarily imply failure on the part of a facility to meet its RCRA obligations.

Date of Government Version: 09/30/2017
Date Data Arrived at EDR: 05/08/2018
Date Made Active in Reports: 07/20/2018
Number of Days to Update: 73

Source: Environmental Protection Agency
Telephone: 703-308-4044
Last EDR Contact: 02/03/2022
Next Scheduled EDR Contact: 05/16/2022
Data Release Frequency: Varies

TSCA: Toxic Substances Control Act

Toxic Substances Control Act. TSCA identifies manufacturers and importers of chemical substances included on the TSCA Chemical Substance Inventory list. It includes data on the production volume of these substances by plant site.

Date of Government Version: 12/31/2016
Date Data Arrived at EDR: 06/17/2020
Date Made Active in Reports: 09/10/2020
Number of Days to Update: 85

Source: EPA
Telephone: 202-260-5521
Last EDR Contact: 12/17/2021
Next Scheduled EDR Contact: 03/28/2022
Data Release Frequency: Every 4 Years

TRIS: Toxic Chemical Release Inventory System

Toxic Release Inventory System. TRIS identifies facilities which release toxic chemicals to the air, water and land in reportable quantities under SARA Title III Section 313.

Date of Government Version: 12/31/2018
Date Data Arrived at EDR: 08/14/2020
Date Made Active in Reports: 11/04/2020
Number of Days to Update: 82

Source: EPA
Telephone: 202-566-0250
Last EDR Contact: 02/18/2022
Next Scheduled EDR Contact: 05/30/2022
Data Release Frequency: Annually

SSTS: Section 7 Tracking Systems

Section 7 of the Federal Insecticide, Fungicide and Rodenticide Act, as amended (92 Stat. 829) requires all registered pesticide-producing establishments to submit a report to the Environmental Protection Agency by March 1st each year. Each establishment must report the types and amounts of pesticides, active ingredients and devices being produced, and those having been produced and sold or distributed in the past year.

Date of Government Version: 10/18/2021
Date Data Arrived at EDR: 10/20/2021
Date Made Active in Reports: 01/10/2022
Number of Days to Update: 82

Source: EPA
Telephone: 202-564-4203
Last EDR Contact: 01/19/2022
Next Scheduled EDR Contact: 05/02/2022
Data Release Frequency: Annually

ROD: Records Of Decision

Record of Decision. ROD documents mandate a permanent remedy at an NPL (Superfund) site containing technical and health information to aid in the cleanup.

Date of Government Version: 01/25/2022
Date Data Arrived at EDR: 02/03/2022
Date Made Active in Reports: 02/22/2022
Number of Days to Update: 19

Source: EPA
Telephone: 703-416-0223
Last EDR Contact: 02/03/2022
Next Scheduled EDR Contact: 03/14/2022
Data Release Frequency: Annually

RMP: Risk Management Plans

When Congress passed the Clean Air Act Amendments of 1990, it required EPA to publish regulations and guidance for chemical accident prevention at facilities using extremely hazardous substances. The Risk Management Program Rule (RMP Rule) was written to implement Section 112(r) of these amendments. The rule, which built upon existing industry codes and standards, requires companies of all sizes that use certain flammable and toxic substances to develop a Risk Management Program, which includes a(n): Hazard assessment that details the potential effects of an accidental release, an accident history of the last five years, and an evaluation of worst-case and alternative accidental releases; Prevention program that includes safety precautions and maintenance, monitoring, and employee training measures; and Emergency response program that spells out emergency health care, employee training measures and procedures for informing the public and response agencies (e.g the fire department) should an accident occur.

Date of Government Version: 10/20/2021
Date Data Arrived at EDR: 11/05/2021
Date Made Active in Reports: 11/12/2021
Number of Days to Update: 7

Source: Environmental Protection Agency
Telephone: 202-564-8600
Last EDR Contact: 01/18/2022
Next Scheduled EDR Contact: 05/02/2022
Data Release Frequency: Varies

RAATS: RCRA Administrative Action Tracking System

RCRA Administration Action Tracking System. RAATS contains records based on enforcement actions issued under RCRA pertaining to major violators and includes administrative and civil actions brought by the EPA. For administration actions after September 30, 1995, data entry in the RAATS database was discontinued. EPA will retain a copy of the database for historical records. It was necessary to terminate RAATS because a decrease in agency resources made it impossible to continue to update the information contained in the database.

Date of Government Version: 04/17/1995
Date Data Arrived at EDR: 07/03/1995
Date Made Active in Reports: 08/07/1995
Number of Days to Update: 35

Source: EPA
Telephone: 202-564-4104
Last EDR Contact: 06/02/2008
Next Scheduled EDR Contact: 09/01/2008
Data Release Frequency: No Update Planned

PRP: Potentially Responsible Parties
A listing of verified Potentially Responsible Parties

Date of Government Version: 10/20/2021
Date Data Arrived at EDR: 11/05/2021
Date Made Active in Reports: 12/15/2021
Number of Days to Update: 40

Source: EPA
Telephone: 202-564-6023
Last EDR Contact: 02/03/2022
Next Scheduled EDR Contact: 05/16/2022
Data Release Frequency: Quarterly

PADS: PCB Activity Database System
PCB Activity Database. PADS Identifies generators, transporters, commercial storers and/or brokers and disposers of PCB's who are required to notify the EPA of such activities.

Date of Government Version: 11/19/2020
Date Data Arrived at EDR: 01/08/2021
Date Made Active in Reports: 03/22/2021
Number of Days to Update: 73

Source: EPA
Telephone: 202-566-0500
Last EDR Contact: 01/07/2022
Next Scheduled EDR Contact: 04/18/2022
Data Release Frequency: Annually

ICIS: Integrated Compliance Information System
The Integrated Compliance Information System (ICIS) supports the information needs of the national enforcement and compliance program as well as the unique needs of the National Pollutant Discharge Elimination System (NPDES) program.

Date of Government Version: 11/18/2016
Date Data Arrived at EDR: 11/23/2016
Date Made Active in Reports: 02/10/2017
Number of Days to Update: 79

Source: Environmental Protection Agency
Telephone: 202-564-2501
Last EDR Contact: 12/29/2021
Next Scheduled EDR Contact: 04/18/2022
Data Release Frequency: Quarterly

FTTS: FIFRA/ TSCA Tracking System - FIFRA (Federal Insecticide, Fungicide, & Rodenticide Act)/TSCA (Toxic Substances Control Act)
FTTS tracks administrative cases and pesticide enforcement actions and compliance activities related to FIFRA, TSCA and EPCRA (Emergency Planning and Community Right-to-Know Act). To maintain currency, EDR contacts the Agency on a quarterly basis.

Date of Government Version: 04/09/2009
Date Data Arrived at EDR: 04/16/2009
Date Made Active in Reports: 05/11/2009
Number of Days to Update: 25

Source: EPA/Office of Prevention, Pesticides and Toxic Substances
Telephone: 202-566-1667
Last EDR Contact: 08/18/2017
Next Scheduled EDR Contact: 12/04/2017
Data Release Frequency: No Update Planned

FTTS INSP: FIFRA/ TSCA Tracking System - FIFRA (Federal Insecticide, Fungicide, & Rodenticide Act)/TSCA (Toxic Substances Control Act)
A listing of FIFRA/TSCA Tracking System (FTTS) inspections and enforcements.

Date of Government Version: 04/09/2009
Date Data Arrived at EDR: 04/16/2009
Date Made Active in Reports: 05/11/2009
Number of Days to Update: 25

Source: EPA
Telephone: 202-566-1667
Last EDR Contact: 08/18/2017
Next Scheduled EDR Contact: 12/04/2017
Data Release Frequency: No Update Planned

MLTS: Material Licensing Tracking System
MLTS is maintained by the Nuclear Regulatory Commission and contains a list of approximately 8,100 sites which possess or use radioactive materials and which are subject to NRC licensing requirements. To maintain currency, EDR contacts the Agency on a quarterly basis.

Date of Government Version: 07/29/2021
Date Data Arrived at EDR: 08/24/2021
Date Made Active in Reports: 11/19/2021
Number of Days to Update: 87

Source: Nuclear Regulatory Commission
Telephone: 301-415-7169
Last EDR Contact: 01/18/2022
Next Scheduled EDR Contact: 05/02/2022
Data Release Frequency: Quarterly

COAL ASH DOE: Steam-Electric Plant Operation Data
A listing of power plants that store ash in surface ponds.

Date of Government Version: 12/31/2020
Date Data Arrived at EDR: 11/30/2021
Date Made Active in Reports: 02/22/2022
Number of Days to Update: 84

Source: Department of Energy
Telephone: 202-586-8719
Last EDR Contact: 11/30/2021
Next Scheduled EDR Contact: 03/14/2022
Data Release Frequency: Varies

COAL ASH EPA: Coal Combustion Residues Surface Impoundments List
A listing of coal combustion residues surface impoundments with high hazard potential ratings.

Date of Government Version: 01/12/2017
Date Data Arrived at EDR: 03/05/2019
Date Made Active in Reports: 11/11/2019
Number of Days to Update: 251

Source: Environmental Protection Agency
Telephone: N/A
Last EDR Contact: 12/02/2021
Next Scheduled EDR Contact: 03/14/2022
Data Release Frequency: Varies

PCB TRANSFORMER: PCB Transformer Registration Database
The database of PCB transformer registrations that includes all PCB registration submittals.

Date of Government Version: 09/13/2019
Date Data Arrived at EDR: 11/06/2019
Date Made Active in Reports: 02/10/2020
Number of Days to Update: 96

Source: Environmental Protection Agency
Telephone: 202-566-0517
Last EDR Contact: 02/04/2022
Next Scheduled EDR Contact: 05/16/2022
Data Release Frequency: Varies

RADINFO: Radiation Information Database
The Radiation Information Database (RADINFO) contains information about facilities that are regulated by U.S. Environmental Protection Agency (EPA) regulations for radiation and radioactivity.

Date of Government Version: 07/01/2019
Date Data Arrived at EDR: 07/01/2019
Date Made Active in Reports: 09/23/2019
Number of Days to Update: 84

Source: Environmental Protection Agency
Telephone: 202-343-9775
Last EDR Contact: 12/27/2021
Next Scheduled EDR Contact: 04/11/2022
Data Release Frequency: Quarterly

HIST FTTS: FIFRA/TSCA Tracking System Administrative Case Listing
A complete administrative case listing from the FIFRA/TSCA Tracking System (FTTS) for all ten EPA regions. The information was obtained from the National Compliance Database (NCDB). NCDB supports the implementation of FIFRA (Federal Insecticide, Fungicide, and Rodenticide Act) and TSCA (Toxic Substances Control Act). Some EPA regions are now closing out records. Because of that, and the fact that some EPA regions are not providing EPA Headquarters with updated records, it was decided to create a HIST FTTS database. It included records that may not be included in the newer FTTS database updates. This database is no longer updated.

Date of Government Version: 10/19/2006
Date Data Arrived at EDR: 03/01/2007
Date Made Active in Reports: 04/10/2007
Number of Days to Update: 40

Source: Environmental Protection Agency
Telephone: 202-564-2501
Last EDR Contact: 12/17/2007
Next Scheduled EDR Contact: 03/17/2008
Data Release Frequency: No Update Planned

HIST FTTS INSP: FIFRA/TSCA Tracking System Inspection & Enforcement Case Listing
A complete inspection and enforcement case listing from the FIFRA/TSCA Tracking System (FTTS) for all ten EPA regions. The information was obtained from the National Compliance Database (NCDB). NCDB supports the implementation of FIFRA (Federal Insecticide, Fungicide, and Rodenticide Act) and TSCA (Toxic Substances Control Act). Some EPA regions are now closing out records. Because of that, and the fact that some EPA regions are not providing EPA Headquarters with updated records, it was decided to create a HIST FTTS database. It included records that may not be included in the newer FTTS database updates. This database is no longer updated.

Date of Government Version: 10/19/2006
Date Data Arrived at EDR: 03/01/2007
Date Made Active in Reports: 04/10/2007
Number of Days to Update: 40

Source: Environmental Protection Agency
Telephone: 202-564-2501
Last EDR Contact: 12/17/2008
Next Scheduled EDR Contact: 03/17/2008
Data Release Frequency: No Update Planned

DOT OPS: Incident and Accident Data

Department of Transporation, Office of Pipeline Safety Incident and Accident data.

Date of Government Version: 01/02/2020
Date Data Arrived at EDR: 01/28/2020
Date Made Active in Reports: 04/17/2020
Number of Days to Update: 80

Source: Department of Transporation, Office of Pipeline Safety
Telephone: 202-366-4595
Last EDR Contact: 01/24/2022
Next Scheduled EDR Contact: 05/08/2022
Data Release Frequency: Quarterly

CONSENT: Superfund (CERCLA) Consent Decrees

Major legal settlements that establish responsibility and standards for cleanup at NPL (Superfund) sites. Released periodically by United States District Courts after settlement by parties to litigation matters.

Date of Government Version: 09/30/2021
Date Data Arrived at EDR: 10/13/2021
Date Made Active in Reports: 01/10/2022
Number of Days to Update: 89

Source: Department of Justice, Consent Decree Library
Telephone: Varies
Last EDR Contact: 01/03/2022
Next Scheduled EDR Contact: 04/18/2022
Data Release Frequency: Varies

BRS: Biennial Reporting System

The Biennial Reporting System is a national system administered by the EPA that collects data on the generation and management of hazardous waste. BRS captures detailed data from two groups: Large Quantity Generators (LQG) and Treatment, Storage, and Disposal Facilities.

Date of Government Version: 12/31/2019
Date Data Arrived at EDR: 09/15/2021
Date Made Active in Reports: 12/14/2021
Number of Days to Update: 90

Source: EPA/NTIS
Telephone: 800-424-9346
Last EDR Contact: 12/17/2021
Next Scheduled EDR Contact: 04/04/2022
Data Release Frequency: Biennially

INDIAN RESERV: Indian Reservations

This map layer portrays Indian administered lands of the United States that have any area equal to or greater than 640 acres.

Date of Government Version: 12/31/2014
Date Data Arrived at EDR: 07/14/2015
Date Made Active in Reports: 01/10/2017
Number of Days to Update: 546

Source: USGS
Telephone: 202-208-3710
Last EDR Contact: 01/04/2022
Next Scheduled EDR Contact: 04/18/2022
Data Release Frequency: Semi-Annually

FUSRAP: Formerly Utilized Sites Remedial Action Program

DOE established the Formerly Utilized Sites Remedial Action Program (FUSRAP) in 1974 to remediate sites where radioactive contamination remained from Manhattan Project and early U.S. Atomic Energy Commission (AEC) operations.

Date of Government Version: 07/26/2021
Date Data Arrived at EDR: 07/27/2021
Date Made Active in Reports: 10/22/2021
Number of Days to Update: 87

Source: Department of Energy
Telephone: 202-586-3559
Last EDR Contact: 01/31/2022
Next Scheduled EDR Contact: 05/16/2022
Data Release Frequency: Varies

UMTRA: Uranium Mill Tailings Sites

Uranium ore was mined by private companies for federal government use in national defense programs. When the mills shut down, large piles of the sand-like material (mill tailings) remain after uranium has been extracted from the ore. Levels of human exposure to radioactive materials from the piles are low; however, in some cases tailings were used as construction materials before the potential health hazards of the tailings were recognized.

Date of Government Version: 08/30/2019
Date Data Arrived at EDR: 11/15/2019
Date Made Active in Reports: 01/28/2020
Number of Days to Update: 74

Source: Department of Energy
Telephone: 505-845-0011
Last EDR Contact: 02/17/2022
Next Scheduled EDR Contact: 05/30/2022
Data Release Frequency: Varies

LEAD SMELTER 1: Lead Smelter Sites
A listing of former lead smelter site locations.

Date of Government Version: 01/25/2022
Date Data Arrived at EDR: 02/03/2022
Date Made Active in Reports: 02/22/2022
Number of Days to Update: 19

Source: Environmental Protection Agency
Telephone: 703-603-8787
Last EDR Contact: 05/03/2022
Next Scheduled EDR Contact: 04/11/2022
Data Release Frequency: Varies

LEAD SMELTER 2: Lead Smelter Sites
A list of several hundred sites in the U.S. where secondary lead smelting was done from 1931and 1964. These sites may pose a threat to public health through ingestion or inhalation of contaminated soil or dust

Date of Government Version: 04/05/2001
Date Data Arrived at EDR: 10/27/2010
Date Made Active in Reports: 12/02/2010
Number of Days to Update: 36

Source: American Journal of Public Health
Telephone: 703-305-6451
Last EDR Contact: 12/02/2009
Next Scheduled EDR Contact: N/A
Data Release Frequency: No Update Planned

US AIRS (AFS): Aerometric Information Retrieval System Facility Subsystem (AFS)
The database is a sub-system of Aerometric Information Retrieval System (AIRS). AFS contains compliance data on air pollution point sources regulated by the U.S. EPA and/or state and local air regulatory agencies. This information comes from source reports by various stationary sources of air pollution, such as electric power plants, steel mills, factories, and universities, and provides information about the air pollutants they produce. Action, air program, air program pollutant, and general level plant data. It is used to track emissions and compliance data from industrial plants.

Date of Government Version: 10/12/2016
Date Data Arrived at EDR: 10/26/2016
Date Made Active in Reports: 02/03/2017
Number of Days to Update: 100

Source: EPA
Telephone: 202-564-2496
Last EDR Contact: 09/26/2017
Next Scheduled EDR Contact: 01/08/2018
Data Release Frequency: Annually

US AIRS MINOR: Air Facility System Data
A listing of minor source facilities.

Date of Government Version: 10/12/2016
Date Data Arrived at EDR: 10/26/2016
Date Made Active in Reports: 02/03/2017
Number of Days to Update: 100

Source: EPA
Telephone: 202-564-2496
Last EDR Contact: 09/26/2017
Next Scheduled EDR Contact: 01/08/2018
Data Release Frequency: Annually

US MINES: Mines Master Index File
Contains all mine identification numbers issued for mines active or opened since 1971. The data also includes violation information.

Date of Government Version: 11/02/2021
Date Data Arrived at EDR: 11/22/2021
Date Made Active in Reports: 02/14/2022
Number of Days to Update: 84

Source: Department of Labor, Mine Safety and Health Administration
Telephone: 303-231-5959
Last EDR Contact: 11/22/2021
Next Scheduled EDR Contact: 03/07/2022
Data Release Frequency: Semi-Annually

MINES VIOLATIONS: MSHA Violation Assessment Data
Mines violation and assessment information. Department of Labor, Mine Safety & Health Administration.

Date of Government Version: 06/30/2021
Date Data Arrived at EDR: 07/01/2021
Date Made Active in Reports: 09/28/2021
Number of Days to Update: 89

Source: DOL, Mine Safety & Health Admi
Telephone: 202-693-9424
Last EDR Contact: 12/20/2021
Next Scheduled EDR Contact: 03/14/2022
Data Release Frequency: Quarterly

US MINES 2: Ferrous and Nonferrous Metal Mines Database Listing

This map layer includes ferrous (ferrous metal mines are facilities that extract ferrous metals, such as iron ore or molybdenum) and nonferrous (Nonferrous metal mines are facilities that extract nonferrous metals, such as gold, silver, copper, zinc, and lead) metal mines in the United States.

Date of Government Version: 05/06/2020
Date Data Arrived at EDR: 05/27/2020
Date Made Active in Reports: 08/13/2020
Number of Days to Update: 78

Source: USGS
Telephone: 703-648-7709
Last EDR Contact: 11/22/2021
Next Scheduled EDR Contact: 03/07/2022
Data Release Frequency: Varies

US MINES 3: Active Mines & Mineral Plants Database Listing

Active Mines and Mineral Processing Plant operations for commodities monitored by the Minerals Information Team of the USGS.

Date of Government Version: 04/14/2011
Date Data Arrived at EDR: 06/08/2011
Date Made Active in Reports: 09/13/2011
Number of Days to Update: 97

Source: USGS
Telephone: 703-648-7709
Last EDR Contact: 11/22/2021
Next Scheduled EDR Contact: 03/07/2022
Data Release Frequency: Varies

ABANDONED MINES: Abandoned Mines

An inventory of land and water impacted by past mining (primarily coal mining) is maintained by OSMRE to provide information needed to implement the Surface Mining Control and Reclamation Act of 1977 (SMCRA). The inventory contains information on the location, type, and extent of AML impacts, as well as, information on the cost associated with the reclamation of those problems. The inventory is based upon field surveys by State, Tribal, and OSMRE program officials. It is dynamic to the extent that it is modified as new problems are identified and existing problems are reclaimed.

Date of Government Version: 09/14/2021
Date Data Arrived at EDR: 09/15/2021
Date Made Active in Reports: 12/15/2021
Number of Days to Update: 91

Source: Department of Interior
Telephone: 202-208-2609
Last EDR Contact: 12/14/2021
Next Scheduled EDR Contact: 03/21/2022
Data Release Frequency: Quarterly

FINDS: Facility Index System/Facility Registry System

Facility Index System. FINDS contains both facility information and 'pointers' to other sources that contain more detail. EDR includes the following FINDS databases in this report: PCS (Permit Compliance System), AIRS (Aerometric Information Retrieval System), DOCKET (Enforcement Docket used to manage and track information on civil judicial enforcement cases for all environmental statutes), FURS (Federal Underground Injection Control), C-DOCKET (Criminal Docket System used to track criminal enforcement actions for all environmental statutes), FFIS (Federal Facilities Information System), STATE (State Environmental Laws and Statutes), and PADS (PCB Activity Data System).

Date of Government Version: 05/05/2021
Date Data Arrived at EDR: 05/18/2021
Date Made Active in Reports: 08/17/2021
Number of Days to Update: 91

Source: EPA
Telephone: (415) 947-8000
Last EDR Contact: 11/22/2021
Next Scheduled EDR Contact: 03/14/2022
Data Release Frequency: Quarterly

UXO: Unexploded Ordnance Sites

A listing of unexploded ordnance site locations

Date of Government Version: 12/31/2020
Date Data Arrived at EDR: 01/11/2022
Date Made Active in Reports: 02/14/2022
Number of Days to Update: 34

Source: Department of Defense
Telephone: 703-704-1564
Last EDR Contact: 01/11/2022
Next Scheduled EDR Contact: 04/25/2022
Data Release Frequency: Varies

GOVERNMENT RECORDS SEARCHED / DATA CURRENCY TRACKING

ECHO: Enforcement & Compliance History Information
ECHO provides integrated compliance and enforcement information for about 800,000 regulated facilities nationwide.

Date of Government Version: 01/01/2022
Date Data Arrived at EDR: 01/04/2022
Date Made Active in Reports: 01/10/2022
Number of Days to Update: 6

Source: Environmental Protection Agency
Telephone: 202-564-2280
Last EDR Contact: 01/04/2022
Next Scheduled EDR Contact: 04/18/2022
Data Release Frequency: Quarterly

DOCKET HWC: Hazardous Waste Compliance Docket Listing
A complete list of the Federal Agency Hazardous Waste Compliance Docket Facilities.

Date of Government Version: 05/06/2021
Date Data Arrived at EDR: 05/21/2021
Date Made Active in Reports: 08/11/2021
Number of Days to Update: 82

Source: Environmental Protection Agency
Telephone: 202-564-0527
Last EDR Contact: 02/22/2022
Next Scheduled EDR Contact: 06/06/2022
Data Release Frequency: Varies

FUELS PROGRAM: EPA Fuels Program Registered Listing
This listing includes facilities that are registered under the Part 80 (Code of Federal Regulations) EPA Fuels Programs. All companies now are required to submit new and updated registrations.

Date of Government Version: 11/15/2021
Date Data Arrived at EDR: 11/15/2021
Date Made Active in Reports: 02/01/2022
Number of Days to Update: 78

Source: EPA
Telephone: 800-385-6164
Last EDR Contact: 02/17/2022
Next Scheduled EDR Contact: 05/30/2022
Data Release Frequency: Quarterly

CA BOND EXP. PLAN: Bond Expenditure Plan
Department of Health Services developed a site-specific expenditure plan as the basis for an appropriation of Hazardous Substance Cleanup Bond Act funds. It is not updated.

Date of Government Version: 01/01/1989
Date Data Arrived at EDR: 07/27/1994
Date Made Active in Reports: 08/02/1994
Number of Days to Update: 6

Source: Department of Health Services
Telephone: 916-255-2118
Last EDR Contact: 05/31/1994
Next Scheduled EDR Contact: N/A
Data Release Frequency: No Update Planned

CORTESE: "Cortese" Hazardous Waste & Substances Sites List
The sites for the list are designated by the State Water Resource Control Board (LUST), the Integrated Waste Board (SWF/LS), and the Department of Toxic Substances Control (Cal-Sites).

Date of Government Version: 09/20/2021
Date Data Arrived at EDR: 09/21/2021
Date Made Active in Reports: 12/08/2021
Number of Days to Update: 78

Source: CAL EPA/Office of Emergency Information
Telephone: 916-323-3400
Last EDR Contact: 12/16/2021
Next Scheduled EDR Contact: 04/04/2022
Data Release Frequency: Quarterly

CUPA LIVERMORE-PLEASANTON: CUPA Facility Listing
list of facilities associated with the various CUPA programs in Livermore-Pleasanton

Date of Government Version: 05/01/2019
Date Data Arrived at EDR: 05/14/2019
Date Made Active in Reports: 07/17/2019
Number of Days to Update: 64

Source: Livermore-Pleasanton Fire Department
Telephone: 925-454-2361
Last EDR Contact: 02/08/2022
Next Scheduled EDR Contact: 05/23/2022
Data Release Frequency: Varies

DRYCLEANERS: Cleaner Facilities
A list of drycleaner related facilities that have EPA ID numbers. These are facilities with certain SIC codes: power laundries, family and commercial; garment pressing and cleaner's agents; linen supply; coin-operated laundries and cleaning; drycleaning plants, except rugs; carpet and upholster cleaning; industrial launderers; laundry and garment services.

Date of Government Version: 08/27/2021
Date Data Arrived at EDR: 09/01/2021
Date Made Active in Reports: 11/19/2021
Number of Days to Update: 79

Source: Department of Toxic Substance Control
Telephone: 916-327-4498
Last EDR Contact: 02/07/2022
Next Scheduled EDR Contact: 03/14/2022
Data Release Frequency: Annually

DRYCLEAN SOUTH COAST: South Coast Air Quality Management District Drycleaner Listing
A listing of dry cleaners in the South Coast Air Quality Management District

Date of Government Version: 11/17/2021
Date Data Arrived at EDR: 11/18/2021
Date Made Active in Reports: 02/07/2022
Number of Days to Update: 81

Source: South Coast Air Quality Management District
Telephone: 909-396-3211
Last EDR Contact: 02/17/2022
Next Scheduled EDR Contact: 06/06/2022
Data Release Frequency: Varies

DRYCLEAN AVAQMD: Antelope Valley Air Quality Management District Drycleaner Listing
A listing of dry cleaners in the Antelope Valley Air Quality Management District.

Date of Government Version: 11/29/2021
Date Data Arrived at EDR: 11/29/2021
Date Made Active in Reports: 02/14/2022
Number of Days to Update: 77

Source: Antelope Valley Air Quality Management District
Telephone: 661-723-8070
Last EDR Contact: 11/23/2021
Next Scheduled EDR Contact: 03/14/2022
Data Release Frequency: Varies

EMI: Emissions Inventory Data
Toxics and criteria pollutant emissions data collected by the ARB and local air pollution agencies.

Date of Government Version: 12/31/2019
Date Data Arrived at EDR: 06/10/2021
Date Made Active in Reports: 08/27/2021
Number of Days to Update: 78

Source: California Air Resources Board
Telephone: 916-322-2990
Last EDR Contact: 12/17/2021
Next Scheduled EDR Contact: 03/28/2022
Data Release Frequency: Varies

ENF: Enforcement Action Listing
A listing of Water Board Enforcement Actions. Formal is everything except Oral/Verbal Communication, Notice of Violation, Expedited Payment Letter, and Staff Enforcement Letter.

Date of Government Version: 11/10/2021
Date Data Arrived at EDR: 11/11/2021
Date Made Active in Reports: 02/03/2022
Number of Days to Update: 84

Source: State Water Resoruces Control Board
Telephone: 916-445-9379
Last EDR Contact: 02/11/2022
Next Scheduled EDR Contact: 05/02/2022
Data Release Frequency: Varies

Financial Assurance 1: Financial Assurance Information Listing
Financial Assurance information

Date of Government Version: 10/05/2021
Date Data Arrived at EDR: 10/06/2021
Date Made Active in Reports: 12/29/2021
Number of Days to Update: 84

Source: Department of Toxic Substances Control
Telephone: 916-255-3628
Last EDR Contact: 01/13/2022
Next Scheduled EDR Contact: 05/02/2022
Data Release Frequency: Varies

Financial Assurance 2: Financial Assurance Information Listing
A listing of financial assurance information for solid waste facilities. Financial assurance is intended to ensure that resources are available to pay for the cost of closure, post-closure care, and corrective measures if the owner or operator of a regulated facility is unable or unwilling to pay.

Date of Government Version: 11/18/2021
Date Data Arrived at EDR: 11/19/2021
Date Made Active in Reports: 02/07/2022
Number of Days to Update: 80

Source: California Integrated Waste Management Board
Telephone: 916-341-6066
Last EDR Contact: 02/17/2022
Next Scheduled EDR Contact: 05/23/2022
Data Release Frequency: Varies

HAZNET: Facility and Manifest Data

Facility and Manifest Data. The data is extracted from the copies of hazardous waste manifests received each year by the DTSC. The annual volume of manifests is typically 700,000 - 1,000,000 annually, representing approximately 350,000 - 500,000 shipments. Data are from the manifests submitted without correction, and therefore many contain some invalid values for data elements such as generator ID, TSD ID, waste category, and disposal method. This database begins with calendar year 1993.

Date of Government Version: 12/31/2019
Date Data Arrived at EDR: 04/15/2020
Date Made Active in Reports: 07/02/2020
Number of Days to Update: 78

Source: California Environmental Protection Agency
Telephone: 916-255-1136
Last EDR Contact: 01/07/2022
Next Scheduled EDR Contact: 04/18/2022
Data Release Frequency: Annually

ICE: ICE

Contains data pertaining to the Permitted Facilities with Inspections / Enforcements sites tracked in Envirostor.

Date of Government Version: 11/15/2021
Date Data Arrived at EDR: 11/15/2021
Date Made Active in Reports: 02/03/2022
Number of Days to Update: 80

Source: Department of Toxic Subsances Control
Telephone: 877-786-9427
Last EDR Contact: 02/15/2022
Next Scheduled EDR Contact: 05/30/2022
Data Release Frequency: Quarterly

HIST CORTESE: Hazardous Waste & Substance Site List

The sites for the list are designated by the State Water Resource Control Board [LUST], the Integrated Waste Board [SWF/LS], and the Department of Toxic Substances Control [CALSITES]. This listing is no longer updated by the state agency.

Date of Government Version: 04/01/2001
Date Data Arrived at EDR: 01/22/2009
Date Made Active in Reports: 04/08/2009
Number of Days to Update: 76

Source: Department of Toxic Substances Control
Telephone: 916-323-3400
Last EDR Contact: 01/22/2009
Next Scheduled EDR Contact: N/A
Data Release Frequency: No Update Planned

HWP: EnviroStor Permitted Facilities Listing

Detailed information on permitted hazardous waste facilities and corrective action ("cleanups") tracked in EnviroStor.

Date of Government Version: 11/15/2021
Date Data Arrived at EDR: 11/15/2021
Date Made Active in Reports: 02/03/2022
Number of Days to Update: 80

Source: Department of Toxic Substances Control
Telephone: 916-323-3400
Last EDR Contact: 02/15/2022
Next Scheduled EDR Contact: 05/30/2022
Data Release Frequency: Quarterly

HWT: Registered Hazardous Waste Transporter Database

A listing of hazardous waste transporters. In California, unless specifically exempted, it is unlawful for any person to transport hazardous wastes unless the person holds a valid registration issued by DTSC. A hazardous waste transporter registration is valid for one year and is assigned a unique registration number.

Date of Government Version: 10/04/2021
Date Data Arrived at EDR: 10/05/2021
Date Made Active in Reports: 12/22/2021
Number of Days to Update: 78

Source: Department of Toxic Substances Control
Telephone: 916-440-7145
Last EDR Contact: 01/04/2022
Next Scheduled EDR Contact: 04/18/2022
Data Release Frequency: Quarterly

MINES: Mines Site Location Listing

A listing of mine site locations from the Office of Mine Reclamation.

Date of Government Version: 09/07/2021
Date Data Arrived at EDR: 09/07/2021
Date Made Active in Reports: 11/29/2021
Number of Days to Update: 83

Source: Department of Conservation
Telephone: 916-322-1080
Last EDR Contact: 12/07/2021
Next Scheduled EDR Contact: 03/21/2022
Data Release Frequency: Quarterly

MWMP: Medical Waste Management Program Listing

The Medical Waste Management Program (MWMP) ensures the proper handling and disposal of medical waste by permitting and inspecting medical waste Offsite Treatment Facilities (PDF) and Transfer Stations (PDF) throughout the state. MWMP also oversees all Medical Waste Transporters.

Date of Government Version: 11/18/2021
Date Data Arrived at EDR: 11/30/2021
Date Made Active in Reports: 02/17/2022
Number of Days to Update: 79

Source: Department of Public Health
Telephone: 916-558-1784
Last EDR Contact: 11/30/2021
Next Scheduled EDR Contact: 03/14/2022
Data Release Frequency: Varies

NPDES: NPDES Permits Listing

A listing of NPDES permits, including stormwater.

Date of Government Version: 11/09/2021
Date Data Arrived at EDR: 11/09/2021
Date Made Active in Reports: 01/27/2022
Number of Days to Update: 79

Source: State Water Resources Control Board
Telephone: 916-445-9379
Last EDR Contact: 02/08/2022
Next Scheduled EDR Contact: 05/23/2022
Data Release Frequency: Quarterly

PEST LIC: Pesticide Regulation Licenses Listing

A listing of licenses and certificates issued by the Department of Pesticide Regulation. The DPR issues licenses and/or certificates to: Persons and businesses that apply or sell pesticides; Pest control dealers and brokers; Persons who advise on agricultural pesticide applications.

Date of Government Version: 11/30/2021
Date Data Arrived at EDR: 11/30/2021
Date Made Active in Reports: 02/17/2022
Number of Days to Update: 79

Source: Department of Pesticide Regulation
Telephone: 916-445-4038
Last EDR Contact: 11/30/2021
Next Scheduled EDR Contact: 03/14/2022
Data Release Frequency: Quarterly

PROC: Certified Processors Database

A listing of certified processors.

Date of Government Version: 11/29/2021
Date Data Arrived at EDR: 11/29/2021
Date Made Active in Reports: 02/11/2022
Number of Days to Update: 74

Source: Department of Conservation
Telephone: 916-323-3836
Last EDR Contact: 11/29/2021
Next Scheduled EDR Contact: 03/21/2022
Data Release Frequency: Quarterly

NOTIFY 65: Proposition 65 Records

Listings of all Proposition 65 incidents reported to counties by the State Water Resources Control Board and the Regional Water Quality Control Board. This database is no longer updated by the reporting agency.

Date of Government Version: 03/12/2021
Date Data Arrived at EDR: 03/16/2021
Date Made Active in Reports: 06/01/2021
Number of Days to Update: 77

Source: State Water Resources Control Board
Telephone: 916-445-3846
Last EDR Contact: 12/08/2021
Next Scheduled EDR Contact: 03/28/2022
Data Release Frequency: No Update Planned

UIC: UIC Listing

A listing of wells identified as underground injection wells, in the California Oil and Gas Wells database.

Date of Government Version: 06/03/2021
Date Data Arrived at EDR: 06/03/2021
Date Made Active in Reports: 08/25/2021
Number of Days to Update: 83

Source: Deaprtment of Conservation
Telephone: 916-445-2408
Last EDR Contact: 12/07/2021
Next Scheduled EDR Contact: 03/21/2022
Data Release Frequency: Varies

UIC GEO: Underground Injection Control Sites (GEOTRACKER)
Underground control injection sites

Date of Government Version: 09/07/2021
Date Data Arrived at EDR: 09/07/2021
Date Made Active in Reports: 11/29/2021
Number of Days to Update: 83

Source: State Water Resource Control Board
Telephone: 866-480-1028
Last EDR Contact: 12/07/2021
Next Scheduled EDR Contact: 03/21/2022
Data Release Frequency: Varies

WASTEWATER PITS: Oil Wastewater Pits Listing
Water officials discovered that oil producers have been dumping chemical-laden wastewater into hundreds of unlined pits that are operating without proper permits. Inspections completed by the Central Valley Regional Water Quality Control Board revealed the existence of previously unidentified waste sites. The water boards review found that more than one-third of the region's active disposal pits are operating without permission.

Date of Government Version: 02/11/2021
Date Data Arrived at EDR: 07/01/2021
Date Made Active in Reports: 09/29/2021
Number of Days to Update: 90

Source: RWQCB, Central Valley Region
Telephone: 559-445-5577
Last EDR Contact: 01/07/2022
Next Scheduled EDR Contact: 04/18/2022
Data Release Frequency: Varies

WDS: Waste Discharge System
Sites which have been issued waste discharge requirements.

Date of Government Version: 06/19/2007
Date Data Arrived at EDR: 06/20/2007
Date Made Active in Reports: 06/29/2007
Number of Days to Update: 9

Source: State Water Resources Control Board
Telephone: 916-341-5227
Last EDR Contact: 02/11/2022
Next Scheduled EDR Contact: 05/30/2022
Data Release Frequency: No Update Planned

WIP: Well Investigation Program Case List
Well Investigation Program case in the San Gabriel and San Fernando Valley area.

Date of Government Version: 07/03/2009
Date Data Arrived at EDR: 07/21/2009
Date Made Active in Reports: 08/03/2009
Number of Days to Update: 13

Source: Los Angeles Water Quality Control Board
Telephone: 213-576-6726
Last EDR Contact: 12/14/2021
Next Scheduled EDR Contact: 04/04/2022
Data Release Frequency: No Update Planned

MILITARY PRIV SITES: Military Privatized Sites (GEOTRACKER)
Military privatized sites

Date of Government Version: 09/07/2021
Date Data Arrived at EDR: 09/07/2021
Date Made Active in Reports: 11/29/2021
Number of Days to Update: 83

Source: State Water Resources Control Board
Telephone: 866-480-1028
Last EDR Contact: 12/07/2021
Next Scheduled EDR Contact: 03/21/2022
Data Release Frequency: Varies

PROJECT: Project Sites (GEOTRACKER)
Projects sites

Date of Government Version: 09/07/2021
Date Data Arrived at EDR: 09/07/2021
Date Made Active in Reports: 11/29/2021
Number of Days to Update: 83

Source: State Water Resources Control Board
Telephone: 866-480-1028
Last EDR Contact: 12/07/2021
Next Scheduled EDR Contact: 03/21/2022
Data Release Frequency: Varies

WDR: Waste Discharge Requirements Listing
In general, the Waste Discharge Requirements (WDRs) Program (sometimes also referred to as the "Non Chapter 15 (Non 15) Program") regulates point discharges that are exempt pursuant to Subsection 20090 of Title 27 and not subject to the Federal Water Pollution Control Act. Exemptions from Title 27 may be granted for nine categories of discharges (e.g., sewage, wastewater, etc.) that meet, and continue to meet, the preconditions listed for each specific exemption. The scope of the WDRs Program also includes the discharge of wastes classified as inert, pursuant to section 20230 of Title 27.

Date of Government Version: 09/07/2021
Date Data Arrived at EDR: 09/08/2021
Date Made Active in Reports: 12/01/2021
Number of Days to Update: 84

Source: State Water Resources Control Board
Telephone: 916-341-5810
Last EDR Contact: 12/07/2021
Next Scheduled EDR Contact: 03/21/2022
Data Release Frequency: Quarterly

CIWQS: California Integrated Water Quality System

The California Integrated Water Quality System (CIWQS) is a computer system used by the State and Regional Water Quality Control Boards to track information about places of environmental interest, manage permits and other orders, track inspections, and manage violations and enforcement activities.

Date of Government Version: 11/30/2021
Date Data Arrived at EDR: 11/30/2021
Date Made Active in Reports: 02/16/2022
Number of Days to Update: 78

Source: State Water Resources Control Board
Telephone: 866-794-4977
Last EDR Contact: 11/30/2021
Next Scheduled EDR Contact: 03/14/2022
Data Release Frequency: Varies

CERS: CalEPA Regulated Site Portal Data

The CalEPA Regulated Site Portal database combines data about environmentally regulated sites and facilities in California into a single database. It combines data from a variety of state and federal databases, and provides an overview of regulated activities across the spectrum of environmental programs for any given location in California. These activities include hazardous materials and waste, state and federal cleanups, impacted ground and surface waters, and toxic materials

Date of Government Version: 10/18/2021
Date Data Arrived at EDR: 10/19/2021
Date Made Active in Reports: 01/12/2022
Number of Days to Update: 85

Source: California Environmental Protection Agency
Telephone: 916-323-2514
Last EDR Contact: 01/19/2022
Next Scheduled EDR Contact: 05/02/2022
Data Release Frequency: Varies

NON-CASE INFO: Non-Case Information Sites (GEOTRACKER)

Non-Case Information sites

Date of Government Version: 09/07/2021
Date Data Arrived at EDR: 09/07/2021
Date Made Active in Reports: 11/29/2021
Number of Days to Update: 83

Source: State Water Resources Control Board
Telephone: 866-480-1028
Last EDR Contact: 12/07/2021
Next Scheduled EDR Contact: 03/21/2022
Data Release Frequency: Varies

OTHER OIL GAS: Other Oil & Gas Projects Sites (GEOTRACKER)

Other Oil & Gas Projects sites

Date of Government Version: 09/07/2021
Date Data Arrived at EDR: 09/07/2021
Date Made Active in Reports: 11/29/2021
Number of Days to Update: 83

Source: State Water Resources Control Board
Telephone: 866-480-1028
Last EDR Contact: 12/07/2021
Next Scheduled EDR Contact: 03/21/2022
Data Release Frequency: Varies

PROD WATER PONDS: Produced Water Ponds Sites (GEOTRACKER)

Produced water ponds sites

Date of Government Version: 09/07/2021
Date Data Arrived at EDR: 09/07/2021
Date Made Active in Reports: 11/29/2021
Number of Days to Update: 83

Source: State Water Resources Control Board
Telephone: 866-480-1028
Last EDR Contact: 12/07/2021
Next Scheduled EDR Contact: 03/21/2022
Data Release Frequency: Varies

SAMPLING POINT: Sampling Point ? Public Sites (GEOTRACKER)

Sampling point - public sites

Date of Government Version: 09/07/2021
Date Data Arrived at EDR: 09/07/2021
Date Made Active in Reports: 11/29/2021
Number of Days to Update: 83

Source: State Water Resources Control Board
Telephone: 866-480-1028
Last EDR Contact: 12/07/2021
Next Scheduled EDR Contact: 03/21/2022
Data Release Frequency: Varies

WELL STIM PROJ: Well Stimulation Project (GEOTRACKER)

Includes areas of groundwater monitoring plans, a depiction of the monitoring network, and the facilities, boundaries, and subsurface characteristics of the oilfield and the features (oil and gas wells, produced water ponds, UIC wells, water supply wells, etc?) being monitored

Date of Government Version: 09/07/2021
Date Data Arrived at EDR: 09/07/2021
Date Made Active in Reports: 11/29/2021
Number of Days to Update: 83

Source: State Water Resources Control Board
Telephone: 866-480-1028
Last EDR Contact: 12/07/2021
Next Scheduled EDR Contact: 03/21/2022
Data Release Frequency: Varies

PCS: Permit Compliance System

PCS is a computerized management information system that contains data on National Pollutant Discharge Elimination System (NPDES) permit holding facilities. PCS tracks the permit, compliance, and enforcement status of NPDES facilities.

Date of Government Version: 07/14/2011
Date Data Arrived at EDR: 08/05/2011
Date Made Active in Reports: 09/29/2011
Number of Days to Update: 55

Source: EPA, Office of Water
Telephone: 202-564-2496
Last EDR Contact: 12/29/2021
Next Scheduled EDR Contact: 04/18/2022
Data Release Frequency: Semi-Annually

PCS INACTIVE: Listing of Inactive PCS Permits

An inactive permit is a facility that has shut down or is no longer discharging.

Date of Government Version: 11/05/2014
Date Data Arrived at EDR: 01/06/2015
Date Made Active in Reports: 05/06/2015
Number of Days to Update: 120

Source: EPA
Telephone: 202-564-2496
Last EDR Contact: 12/29/2021
Next Scheduled EDR Contact: 04/18/2022
Data Release Frequency: Semi-Annually

MINES MRDS: Mineral Resources Data System

Mineral Resources Data System

Date of Government Version: 04/06/2018
Date Data Arrived at EDR: 10/21/2019
Date Made Active in Reports: 10/24/2019
Number of Days to Update: 3

Source: USGS
Telephone: 703-648-6533
Last EDR Contact: 11/23/2021
Next Scheduled EDR Contact: 03/07/2022
Data Release Frequency: Varies

HWTS: Hazardous Waste Tracking System

DTSC maintains the Hazardous Waste Tracking System that stores ID number information since the early 1980s and manifest data since 1993. The system collects both manifest copies from the generator and destination facility.

Date of Government Version: 07/13/2021
Date Data Arrived at EDR: 07/14/2021
Date Made Active in Reports: 10/06/2021
Number of Days to Update: 84

Source: Department of Toxic Substances Control
Telephone: 916-324-2444
Last EDR Contact: 01/28/2022
Next Scheduled EDR Contact: 04/18/2022
Data Release Frequency: Varies

PCS ENF: Enforcement data

No description is available for this data

Date of Government Version: 12/31/2014
Date Data Arrived at EDR: 02/05/2015
Date Made Active in Reports: 03/06/2015
Number of Days to Update: 29

Source: EPA
Telephone: 202-564-2497
Last EDR Contact: 12/29/2021
Next Scheduled EDR Contact: 04/18/2022
Data Release Frequency: Varies

EDR HIGH RISK HISTORICAL RECORDS

EDR Exclusive Records

EDR MGP: EDR Proprietary Manufactured Gas Plants

The EDR Proprietary Manufactured Gas Plant Database includes records of coal gas plants (manufactured gas plants) compiled by EDR's researchers. Manufactured gas sites were used in the United States from the 1800's to 1950's to produce a gas that could be distributed and used as fuel. These plants used whale oil, rosin, coal, or a mixture of coal, oil, and water that also produced a significant amount of waste. Many of the byproducts of the gas production, such as coal tar (oily waste containing volatile and non-volatile chemicals), sludges, oils and other compounds are potentially hazardous to human health and the environment. The byproduct from this process was frequently disposed of directly at the plant site and can remain or spread slowly, serving as a continuous source of soil and groundwater contamination.

Date of Government Version: N/A
Date Data Arrived at EDR: N/A
Date Made Active in Reports: N/A
Number of Days to Update: N/A

Source: EDR, Inc.
Telephone: N/A
Last EDR Contact: N/A
Next Scheduled EDR Contact: N/A
Data Release Frequency: No Update Planned

EDR Hist Auto: EDR Exclusive Historical Auto Stations

EDR has searched selected national collections of business directories and has collected listings of potential gas station/filling station/service station sites that were available to EDR researchers. EDR's review was limited to those categories of sources that might, in EDR's opinion, include gas station/filling station/service station establishments. The categories reviewed included, but were not limited to gas, gas station, gasoline station, filling station, auto, automobile repair, auto service station, service station, etc. This database falls within a category of information EDR classifies as "High Risk Historical Records", or HRHR. EDR's HRHR effort presents unique and sometimes proprietary data about past sites and operations that typically create environmental concerns, but may not show up in current government records searches.

Date of Government Version: N/A
Date Data Arrived at EDR: N/A
Date Made Active in Reports: N/A
Number of Days to Update: N/A

Source: EDR, Inc.
Telephone: N/A
Last EDR Contact: N/A
Next Scheduled EDR Contact: N/A
Data Release Frequency: Varies

EDR Hist Cleaner: EDR Exclusive Historical Cleaners

EDR has searched selected national collections of business directories and has collected listings of potential dry cleaner sites that were available to EDR researchers. EDR's review was limited to those categories of sources that might, in EDR's opinion, include dry cleaning establishments. The categories reviewed included, but were not limited to dry cleaners, cleaners, laundry, laundromat, cleaning/laundry, wash & dry etc. This database falls within a category of information EDR classifies as "High Risk Historical Records", or HRHR. EDR's HRHR effort presents unique and sometimes proprietary data about past sites and operations that typically create environmental concerns, but may not show up in current government records searches.

Date of Government Version: N/A
Date Data Arrived at EDR: N/A
Date Made Active in Reports: N/A
Number of Days to Update: N/A

Source: EDR, Inc.
Telephone: N/A
Last EDR Contact: N/A
Next Scheduled EDR Contact: N/A
Data Release Frequency: Varies

EDR RECOVERED GOVERNMENT ARCHIVES

Exclusive Recovered Govt. Archives

RGA LF: Recovered Government Archive Solid Waste Facilities List
The EDR Recovered Government Archive Landfill database provides a list of landfills derived from historical databases and includes many records that no longer appear in current government lists. Compiled from Records formerly available from the Department of Resources Recycling and Recovery in California.

Date of Government Version: N/A
Date Data Arrived at EDR: 07/01/2013
Date Made Active in Reports: 01/13/2014
Number of Days to Update: 196

Source: Department of Resources Recycling and Recovery
Telephone: N/A
Last EDR Contact: 06/01/2012
Next Scheduled EDR Contact: N/A
Data Release Frequency: Varies

RGA LUST: Recovered Government Archive Leaking Underground Storage Tank
The EDR Recovered Government Archive Leaking Underground Storage Tank database provides a list of LUST incidents derived from historical databases and includes many records that no longer appear in current government lists. Compiled from Records formerly available from the State Water Resources Control Board in California.

Date of Government Version: N/A
Date Data Arrived at EDR: 07/01/2013
Date Made Active in Reports: 12/30/2013
Number of Days to Update: 182

Source: State Water Resources Control Board
Telephone: N/A
Last EDR Contact: 06/01/2012
Next Scheduled EDR Contact: N/A
Data Release Frequency: Varies

COUNTY RECORDS

ALAMEDA COUNTY:

CS ALAMEDA: Contaminated Sites
A listing of contaminated sites overseen by the Toxic Release Program (oil and groundwater contamination from chemical releases and spills) and the Leaking Underground Storage Tank Program (soil and ground water contamination from leaking petroleum USTs).

Date of Government Version: 01/09/2019
Date Data Arrived at EDR: 01/11/2019
Date Made Active in Reports: 03/05/2019
Number of Days to Update: 53

Source: Alameda County Environmental Health Services
Telephone: 510-567-6700
Last EDR Contact: 12/28/2021
Next Scheduled EDR Contact: 04/18/2022
Data Release Frequency: Semi-Annually

UST ALAMEDA: Underground Tanks
Underground storage tank sites located in Alameda county.

Date of Government Version: 09/30/2021
Date Data Arrived at EDR: 10/01/2021
Date Made Active in Reports: 12/15/2021
Number of Days to Update: 75

Source: Alameda County Environmental Health Services
Telephone: 510-567-6700
Last EDR Contact: 12/28/2021
Next Scheduled EDR Contact: 04/18/2022
Data Release Frequency: Semi-Annually

AMADOR COUNTY:

CUPA AMADOR: CUPA Facility List
Cupa Facility List

Date of Government Version: 11/01/2021
Date Data Arrived at EDR: 11/02/2021
Date Made Active in Reports: 01/24/2022
Number of Days to Update: 83

Source: Amador County Environmental Health
Telephone: 209-223-6439
Last EDR Contact: 01/28/2022
Next Scheduled EDR Contact: 05/16/2022
Data Release Frequency: Varies

BUTTE COUNTY:

CUPA BUTTE: CUPA Facility Listing
Cupa facility list.

Date of Government Version: 04/21/2017
Date Data Arrived at EDR: 04/25/2017
Date Made Active in Reports: 08/09/2017
Number of Days to Update: 106

Source: Public Health Department
Telephone: 530-538-7149
Last EDR Contact: 12/28/2021
Next Scheduled EDR Contact: 04/18/2022
Data Release Frequency: No Update Planned

CALVERAS COUNTY:

CUPA CALVERAS: CUPA Facility Listing
Cupa Facility Listing

Date of Government Version: 09/15/2021
Date Data Arrived at EDR: 09/16/2021
Date Made Active in Reports: 12/09/2021
Number of Days to Update: 84

Source: Calveras County Environmental Health
Telephone: 209-754-6399
Last EDR Contact: 12/28/2021
Next Scheduled EDR Contact: 04/04/2022
Data Release Frequency: Quarterly

COLUSA COUNTY:

CUPA COLUSA: CUPA Facility List
Cupa facility list.

Date of Government Version: 04/06/2020
Date Data Arrived at EDR: 04/23/2020
Date Made Active in Reports: 07/10/2020
Number of Days to Update: 78

Source: Health & Human Services
Telephone: 530-458-0396
Last EDR Contact: 01/28/2022
Next Scheduled EDR Contact: 05/16/2022
Data Release Frequency: Semi-Annually

CONTRA COSTA COUNTY:

SL CONTRA COSTA: Site List
List includes sites from the underground tank, hazardous waste generator and business plan/2185 programs.

Date of Government Version: 10/22/2021
Date Data Arrived at EDR: 10/26/2021
Date Made Active in Reports: 01/19/2022
Number of Days to Update: 85

Source: Contra Costa Health Services Department
Telephone: 925-646-2286
Last EDR Contact: 01/24/2022
Next Scheduled EDR Contact: 05/09/2022
Data Release Frequency: Semi-Annually

DEL NORTE COUNTY:

CUPA DEL NORTE: CUPA Facility List
Cupa Facility list

Date of Government Version: 10/01/2021
Date Data Arrived at EDR: 11/02/2021
Date Made Active in Reports: 01/24/2022
Number of Days to Update: 83

Source: Del Norte County Environmental Health Division
Telephone: 707-465-0426
Last EDR Contact: 01/24/2022
Next Scheduled EDR Contact: 05/09/2022
Data Release Frequency: Varies

EL DORADO COUNTY:

CUPA EL DORADO: CUPA Facility List
CUPA facility list.

Date of Government Version: 11/30/2021
Date Data Arrived at EDR: 12/01/2021
Date Made Active in Reports: 02/16/2022
Number of Days to Update: 77

Source: El Dorado County Environmental Management Department
Telephone: 530-621-6623
Last EDR Contact: 02/07/2022
Next Scheduled EDR Contact: 05/09/2022
Data Release Frequency: Varies

FRESNO COUNTY:

CUPA FRESNO: CUPA Resources List
Certified Unified Program Agency. CUPA's are responsible for implementing a unified hazardous materials and hazardous waste management regulatory program. The agency provides oversight of businesses that deal with hazardous materials, operate underground storage tanks or aboveground storage tanks.

Date of Government Version: 04/09/2021
Date Data Arrived at EDR: 06/23/2021
Date Made Active in Reports: 09/17/2021
Number of Days to Update: 86

Source: Dept. of Community Health
Telephone: 559-445-3271
Last EDR Contact: 12/21/2021
Next Scheduled EDR Contact: 04/11/2022
Data Release Frequency: Semi-Annually

GLENN COUNTY:

CUPA GLENN: CUPA Facility List
Cupa facility list

Date of Government Version: 01/22/2018
Date Data Arrived at EDR: 01/24/2018
Date Made Active in Reports: 03/14/2018
Number of Days to Update: 49

Source: Glenn County Air Pollution Control District
Telephone: 830-934-6500
Last EDR Contact: 01/13/2022
Next Scheduled EDR Contact: 05/02/2022
Data Release Frequency: No Update Planned

HUMBOLDT COUNTY:

CUPA HUMBOLDT: CUPA Facility List
CUPA facility list.

Date of Government Version: 08/12/2021
Date Data Arrived at EDR: 08/12/2021
Date Made Active in Reports: 11/08/2021
Number of Days to Update: 88

Source: Humboldt County Environmental Health
Telephone: N/A
Last EDR Contact: 02/11/2022
Next Scheduled EDR Contact: 05/30/2022
Data Release Frequency: Semi-Annually

IMPERIAL COUNTY:

CUPA IMPERIAL: CUPA Facility List
Cupa facility list.

Date of Government Version: 10/18/2021
Date Data Arrived at EDR: 10/20/2021
Date Made Active in Reports: 01/12/2022
Number of Days to Update: 84

Source: San Diego Border Field Office
Telephone: 760-339-2777
Last EDR Contact: 01/13/2022
Next Scheduled EDR Contact: 05/02/2022
Data Release Frequency: Varies

INYO COUNTY:

CUPA INYO: CUPA Facility List
Cupa facility list.

Date of Government Version: 04/02/2018
Date Data Arrived at EDR: 04/03/2018
Date Made Active in Reports: 06/14/2018
Number of Days to Update: 72

Source: Inyo County Environmental Health Services
Telephone: 760-878-0238
Last EDR Contact: 02/11/2022
Next Scheduled EDR Contact: 05/30/2022
Data Release Frequency: Varies

KERN COUNTY:

CUPA KERN: CUPA Facility List
A listing of sites included in the Kern County Hazardous Material Business Plan.

Date of Government Version: 11/10/2021
Date Data Arrived at EDR: 11/12/2021
Date Made Active in Reports: 02/02/2022
Number of Days to Update: 82

Source: Kern County Public Health
Telephone: 661-321-3000
Last EDR Contact: 01/28/2022
Next Scheduled EDR Contact: 05/16/2022
Data Release Frequency: Varies

UST KERN: Underground Storage Tank Sites & Tank Listing
Kern County Sites and Tanks Listing.

Date of Government Version: 11/10/2021
Date Data Arrived at EDR: 11/12/2021
Date Made Active in Reports: 02/02/2022
Number of Days to Update: 82

Source: Kern County Environment Health Services Department
Telephone: 661-862-8700
Last EDR Contact: 01/28/2022
Next Scheduled EDR Contact: 05/16/2022
Data Release Frequency: Quarterly

KINGS COUNTY:

CUPA KINGS: CUPA Facility List
A listing of sites included in the county's Certified Unified Program Agency database. California's Secretary for Environmental Protection established the unified hazardous materials and hazardous waste regulatory program as required by chapter 6.11 of the California Health and Safety Code. The Unified Program consolidates the administration, permits, inspections, and enforcement activities.

Date of Government Version: 12/03/2020
Date Data Arrived at EDR: 01/26/2021
Date Made Active in Reports: 04/14/2021
Number of Days to Update: 78

Source: Kings County Department of Public Health
Telephone: 559-584-1411
Last EDR Contact: 02/11/2022
Next Scheduled EDR Contact: 05/30/2022
Data Release Frequency: Varies

LAKE COUNTY:

CUPA LAKE: CUPA Facility List
Cupa facility list

Date of Government Version: 11/04/2021
Date Data Arrived at EDR: 11/05/2021
Date Made Active in Reports: 01/24/2022
Number of Days to Update: 80

Source: Lake County Environmental Health
Telephone: 707-263-1164
Last EDR Contact: 01/10/2022
Next Scheduled EDR Contact: 04/25/2022
Data Release Frequency: Varies

LASSEN COUNTY:

CUPA LASSEN: CUPA Facility List
Cupa facility list

Date of Government Version: 07/31/2020
Date Data Arrived at EDR: 08/21/2020
Date Made Active in Reports: 11/09/2020
Number of Days to Update: 80

Source: Lassen County Environmental Health
Telephone: 530-251-8528
Last EDR Contact: 02/15/2022
Next Scheduled EDR Contact: 05/02/2022
Data Release Frequency: Varies

LOS ANGELES COUNTY:

AOCONCERN: Key Areas of Concerns in Los Angeles County
San Gabriel Valley areas where VOC contamination is at or above the MCL as designated by region 9 EPA office. Date of Government Version: 3/30/2009 Exide Site area is a cleanup plan of lead-impacted soil surrounding the former Exide Facility as designated by the DTSC. Date of Government Version: 7/17/2017

Date of Government Version: 03/30/2009
Date Data Arrived at EDR: 03/31/2009
Date Made Active in Reports: 10/23/2009
Number of Days to Update: 206

Source: N/A
Telephone: N/A
Last EDR Contact: 12/08/2021
Next Scheduled EDR Contact: 03/28/2022
Data Release Frequency: No Update Planned

HMS LOS ANGELES: HMS: Street Number List
Industrial Waste and Underground Storage Tank Sites.

Date of Government Version: 10/14/2021
Date Data Arrived at EDR: 10/19/2021
Date Made Active in Reports: 01/13/2022
Number of Days to Update: 86

Source: Department of Public Works
Telephone: 626-458-3517
Last EDR Contact: 01/13/2022
Next Scheduled EDR Contact: 04/18/2022
Data Release Frequency: Semi-Annually

LF LOS ANGELES: List of Solid Waste Facilities
Solid Waste Facilities in Los Angeles County.

Date of Government Version: 10/08/2021
Date Data Arrived at EDR: 10/08/2021
Date Made Active in Reports: 12/29/2021
Number of Days to Update: 82

Source: La County Department of Public Works
Telephone: 818-458-5185
Last EDR Contact: 01/11/2022
Next Scheduled EDR Contact: 04/25/2022
Data Release Frequency: Varies

LF LOS ANGELES CITY: City of Los Angeles Landfills
Landfills owned and maintained by the City of Los Angeles.

Date of Government Version: 01/01/2021
Date Data Arrived at EDR: 02/18/2021
Date Made Active in Reports: 05/10/2021
Number of Days to Update: 81

Source: Engineering & Construction Division
Telephone: 213-473-7869
Last EDR Contact: 01/07/2022
Next Scheduled EDR Contact: 04/25/2022
Data Release Frequency: Varies

LOS ANGELES AST: Active & Inactive AST Inventory
A listing of active & inactive above ground petroleum storage tank site locations, located in the City of Los Angeles.

Date of Government Version: 06/01/2019
Date Data Arrived at EDR: 06/25/2019
Date Made Active in Reports: 08/22/2019
Number of Days to Update: 58

Source: Los Angeles Fire Department
Telephone: 213-978-3800
Last EDR Contact: 12/16/2021
Next Scheduled EDR Contact: 04/04/2022
Data Release Frequency: Varies

LOS ANGELES CO LF METHANE: Methane Producing Landfills

This data was created on April 30, 2012 to represent known disposal sites in Los Angeles County that may produce and emanate methane gas. The shapefile contains disposal sites within Los Angeles County that once accepted degradable refuse material. Information used to create this data was extracted from a landfill survey performed by County Engineers (Major Waste System Map, 1973) as well as historical records from CalRecycle, Regional Water Quality Control Board, and Los Angeles County Department of Public Health

Date of Government Version: 10/12/2021
Date Data Arrived at EDR: 10/13/2021
Date Made Active in Reports: 01/04/2022
Number of Days to Update: 83

Source: Los Angeles County Department of Public Works
Telephone: 626-458-6973
Last EDR Contact: 01/07/2022
Next Scheduled EDR Contact: 04/25/2022
Data Release Frequency: No Update Planned

LOS ANGELES HM: Active & Inactive Hazardous Materials Inventory

A listing of active & inactive hazardous materials facility locations, located in the City of Los Angeles.

Date of Government Version: 04/19/2021
Date Data Arrived at EDR: 06/17/2021
Date Made Active in Reports: 06/28/2021
Number of Days to Update: 11

Source: Los Angeles Fire Department
Telephone: 213-978-3800
Last EDR Contact: 12/17/2021
Next Scheduled EDR Contact: 04/04/2022
Data Release Frequency: Varies

LOS ANGELES UST: Active & Inactive UST Inventory

A listing of active & inactive underground storage tank site locations and underground storage tank historical sites, located in the City of Los Angeles.

Date of Government Version: 04/19/2021
Date Data Arrived at EDR: 06/17/2021
Date Made Active in Reports: 09/14/2021
Number of Days to Update: 89

Source: Los Angeles Fire Department
Telephone: 213-978-3800
Last EDR Contact: 12/17/2021
Next Scheduled EDR Contact: 04/04/2022
Data Release Frequency: Varies

SITE MIT LOS ANGELES: Site Mitigation List

Industrial sites that have had some sort of spill or complaint.

Date of Government Version: 05/26/2021
Date Data Arrived at EDR: 07/09/2021
Date Made Active in Reports: 09/29/2021
Number of Days to Update: 82

Source: Community Health Services
Telephone: 323-890-7806
Last EDR Contact: 01/13/2022
Next Scheduled EDR Contact: 04/24/2022
Data Release Frequency: Annually

UST EL SEGUNDO: City of El Segundo Underground Storage Tank

Underground storage tank sites located in El Segundo city.

Date of Government Version: 01/21/2017
Date Data Arrived at EDR: 04/19/2017
Date Made Active in Reports: 05/10/2017
Number of Days to Update: 21

Source: City of El Segundo Fire Department
Telephone: 310-524-2236
Last EDR Contact: 01/07/2022
Next Scheduled EDR Contact: 04/25/2022
Data Release Frequency: No Update Planned

UST LONG BEACH: City of Long Beach Underground Storage Tank

Underground storage tank sites located in the city of Long Beach.

Date of Government Version: 04/22/2019
Date Data Arrived at EDR: 04/23/2019
Date Made Active in Reports: 06/27/2019
Number of Days to Update: 65

Source: City of Long Beach Fire Department
Telephone: 562-570-2563
Last EDR Contact: 01/13/2022
Next Scheduled EDR Contact: 05/02/2022
Data Release Frequency: Varies

UST TORRANCE: City of Torrance Underground Storage Tank
Underground storage tank sites located in the city of Torrance.

Date of Government Version: 02/02/2021
Date Data Arrived at EDR: 04/28/2021
Date Made Active in Reports: 07/13/2021
Number of Days to Update: 76

Source: City of Torrance Fire Department
Telephone: 310-618-2973
Last EDR Contact: 01/13/2022
Next Scheduled EDR Contact: 05/02/2022
Data Release Frequency: Semi-Annually

MADERA COUNTY:

CUPA MADERA: CUPA Facility List
A listing of sites included in the county's Certified Unified Program Agency database. California's Secretary for Environmental Protection established the unified hazardous materials and hazardous waste regulatory program as required by chapter 6.11 of the California Health and Safety Code. The Unified Program consolidates the administration, permits, inspections, and enforcement activities.

Date of Government Version: 08/10/2020
Date Data Arrived at EDR: 08/12/2020
Date Made Active in Reports: 10/23/2020
Number of Days to Update: 72

Source: Madera County Environmental Health
Telephone: 559-675-7823
Last EDR Contact: 02/11/2022
Next Scheduled EDR Contact: 05/30/2022
Data Release Frequency: Varies

MARIN COUNTY:

UST MARIN: Underground Storage Tank Sites
Currently permitted USTs in Marin County.

Date of Government Version: 09/26/2018
Date Data Arrived at EDR: 10/04/2018
Date Made Active in Reports: 11/02/2018
Number of Days to Update: 29

Source: Public Works Department Waste Management
Telephone: 415-473-6647
Last EDR Contact: 12/20/2021
Next Scheduled EDR Contact: 04/11/2022
Data Release Frequency: Semi-Annually

MENDOCINO COUNTY:

UST MENDOCINO: Mendocino County UST Database
A listing of underground storage tank locations in Mendocino County.

Date of Government Version: 09/22/2021
Date Data Arrived at EDR: 11/18/2021
Date Made Active in Reports: 11/22/2021
Number of Days to Update: 4

Source: Department of Public Health
Telephone: 707-463-4466
Last EDR Contact: 02/17/2022
Next Scheduled EDR Contact: 06/06/2022
Data Release Frequency: Annually

MERCED COUNTY:

CUPA MERCED: CUPA Facility List
CUPA facility list.

Date of Government Version: 11/24/2021
Date Data Arrived at EDR: 11/29/2021
Date Made Active in Reports: 02/11/2022
Number of Days to Update: 74

Source: Merced County Environmental Health
Telephone: 209-381-1094
Last EDR Contact: 02/11/2022
Next Scheduled EDR Contact: 05/30/2022
Data Release Frequency: Varies

MONO COUNTY:

CUPA MONO: CUPA Facility List
CUPA Facility List

Date of Government Version: 02/22/2021
Date Data Arrived at EDR: 03/02/2021
Date Made Active in Reports: 05/19/2021
Number of Days to Update: 78

Source: Mono County Health Department
Telephone: 760-932-5580
Last EDR Contact: 02/17/2022
Next Scheduled EDR Contact: 06/06/2022
Data Release Frequency: Varies

MONTEREY COUNTY:

CUPA MONTEREY: CUPA Facility Listing
CUPA Program listing from the Environmental Health Division.

Date of Government Version: 10/04/2021
Date Data Arrived at EDR: 10/06/2021
Date Made Active in Reports: 12/29/2021
Number of Days to Update: 84

Source: Monterey County Health Department
Telephone: 831-796-1297
Last EDR Contact: 01/07/2022
Next Scheduled EDR Contact: 04/11/2022
Data Release Frequency: Varies

NAPA COUNTY:

LUST NAPA: Sites With Reported Contamination
A listing of leaking underground storage tank sites located in Napa county.

Date of Government Version: 01/09/2017
Date Data Arrived at EDR: 01/11/2017
Date Made Active in Reports: 03/02/2017
Number of Days to Update: 50

Source: Napa County Department of Environmental Management
Telephone: 707-253-4269
Last EDR Contact: 02/17/2022
Next Scheduled EDR Contact: 06/06/2022
Data Release Frequency: No Update Planned

UST NAPA: Closed and Operating Underground Storage Tank Sites
Underground storage tank sites located in Napa county.

Date of Government Version: 09/05/2019
Date Data Arrived at EDR: 09/09/2019
Date Made Active in Reports: 10/31/2019
Number of Days to Update: 52

Source: Napa County Department of Environmental Management
Telephone: 707-253-4269
Last EDR Contact: 02/17/2022
Next Scheduled EDR Contact: 06/06/2022
Data Release Frequency: No Update Planned

NEVADA COUNTY:

CUPA NEVADA: CUPA Facility List
CUPA facility list.

Date of Government Version: 10/26/2021
Date Data Arrived at EDR: 10/27/2021
Date Made Active in Reports: 01/20/2022
Number of Days to Update: 85

Source: Community Development Agency
Telephone: 530-265-1467
Last EDR Contact: 01/24/2022
Next Scheduled EDR Contact: 05/09/2022
Data Release Frequency: Varies

ORANGE COUNTY:

IND_SITE ORANGE: List of Industrial Site Cleanups
Petroleum and non-petroleum spills.

Date of Government Version: 10/08/2021
Date Data Arrived at EDR: 11/04/2021
Date Made Active in Reports: 01/24/2022
Number of Days to Update: 81

Source: Health Care Agency
Telephone: 714-834-3446
Last EDR Contact: 01/31/2022
Next Scheduled EDR Contact: 05/16/2022
Data Release Frequency: Annually

LUST ORANGE: List of Underground Storage Tank Cleanups
Orange County Underground Storage Tank Cleanups (LUST).

Date of Government Version: 10/08/2021
Date Data Arrived at EDR: 11/02/2021
Date Made Active in Reports: 01/24/2022
Number of Days to Update: 83

Source: Health Care Agency
Telephone: 714-834-3446
Last EDR Contact: 01/31/2022
Next Scheduled EDR Contact: 05/16/2022
Data Release Frequency: Quarterly

UST ORANGE: List of Underground Storage Tank Facilities
Orange County Underground Storage Tank Facilities (UST).

Date of Government Version: 10/29/2021
Date Data Arrived at EDR: 10/29/2021
Date Made Active in Reports: 01/20/2022
Number of Days to Update: 83

Source: Health Care Agency
Telephone: 714-834-3446
Last EDR Contact: 10/29/2021
Next Scheduled EDR Contact: 05/16/2022
Data Release Frequency: Quarterly

PLACER COUNTY:

MS PLACER: Master List of Facilities
List includes aboveground tanks, underground tanks and cleanup sites.

Date of Government Version: 09/07/2021
Date Data Arrived at EDR: 09/09/2021
Date Made Active in Reports: 11/29/2021
Number of Days to Update: 81

Source: Placer County Health and Human Services
Telephone: 530-745-2363
Last EDR Contact: 11/23/2021
Next Scheduled EDR Contact: 03/14/2022
Data Release Frequency: Semi-Annually

PLUMAS COUNTY:

CUPA PLUMAS: CUPA Facility List
Plumas County CUPA Program facilities.

Date of Government Version: 03/31/2019
Date Data Arrived at EDR: 04/23/2019
Date Made Active in Reports: 06/26/2019
Number of Days to Update: 64

Source: Plumas County Environmental Health
Telephone: 530-283-6355
Last EDR Contact: 01/13/2022
Next Scheduled EDR Contact: 05/02/2022
Data Release Frequency: Varies

RIVERSIDE COUNTY:

LUST RIVERSIDE: Listing of Underground Tank Cleanup Sites
Riverside County Underground Storage Tank Cleanup Sites (LUST).

Date of Government Version: 09/29/2021
Date Data Arrived at EDR: 09/30/2021
Date Made Active in Reports: 12/14/2021
Number of Days to Update: 75

Source: Department of Environmental Health
Telephone: 951-358-5055
Last EDR Contact: 12/08/2021
Next Scheduled EDR Contact: 03/28/2022
Data Release Frequency: Quarterly

UST RIVERSIDE: Underground Storage Tank Tank List
Underground storage tank sites located in Riverside county.

Date of Government Version: 09/29/2021
Date Data Arrived at EDR: 09/30/2021
Date Made Active in Reports: 12/15/2021
Number of Days to Update: 76

Source: Department of Environmental Health
Telephone: 951-358-5055
Last EDR Contact: 12/08/2021
Next Scheduled EDR Contact: 03/28/2022
Data Release Frequency: Quarterly

SACRAMENTO COUNTY:

CS SACRAMENTO: Toxic Site Clean-Up List
List of sites where unauthorized releases of potentially hazardous materials have occurred.

Date of Government Version: 06/18/2021
Date Data Arrived at EDR: 09/28/2021
Date Made Active in Reports: 12/14/2021
Number of Days to Update: 77

Source: Sacramento County Environmental Management
Telephone: 916-875-8406
Last EDR Contact: 12/29/2021
Next Scheduled EDR Contact: 04/11/2022
Data Release Frequency: Quarterly

ML SACRAMENTO: Master Hazardous Materials Facility List
Any business that has hazardous materials on site - hazardous material storage sites, underground storage tanks, waste generators.

Date of Government Version: 08/02/2021
Date Data Arrived at EDR: 08/04/2021
Date Made Active in Reports: 11/02/2021
Number of Days to Update: 90

Source: Sacramento County Environmental Management
Telephone: 916-875-8406
Last EDR Contact: 12/29/2021
Next Scheduled EDR Contact: 04/11/2022
Data Release Frequency: Quarterly

SAN BENITO COUNTY:

CUPA SAN BENITO: CUPA Facility List
Cupa facility list

Date of Government Version: 11/04/2021
Date Data Arrived at EDR: 11/05/2021
Date Made Active in Reports: 01/24/2022
Number of Days to Update: 80

Source: San Benito County Environmental Health
Telephone: N/A
Last EDR Contact: 01/28/2022
Next Scheduled EDR Contact: 05/16/2022
Data Release Frequency: Varies

SAN BERNARDINO COUNTY:

PERMITS SAN BERNARDINO: Hazardous Material Permits
This listing includes underground storage tanks, medical waste handlers/generators, hazardous materials handlers, hazardous waste generators, and waste oil generators/handlers.

Date of Government Version: 12/01/2021
Date Data Arrived at EDR: 12/02/2021
Date Made Active in Reports: 02/17/2022
Number of Days to Update: 77

Source: San Bernardino County Fire Department Hazardous Materials Division
Telephone: 909-387-3041
Last EDR Contact: 01/31/2022
Next Scheduled EDR Contact: 05/16/2022
Data Release Frequency: Quarterly

SAN DIEGO COUNTY:

HMMD SAN DIEGO: Hazardous Materials Management Division Database

The database includes: HE58 - This report contains the business name, site address, business phone number, establishment 'H' permit number, type of permit, and the business status. HE17 - In addition to providing the same information provided in the HE58 listing, HE17 provides inspection dates, violations received by the establishment, hazardous waste generated, the quantity, method of storage, treatment/disposal of waste and the hauler, and information on underground storage tanks. Unauthorized Release List - Includes a summary of environmental contamination cases in San Diego County (underground tank cases, non-tank cases, groundwater contamination, and soil contamination are included.)

Date of Government Version: 11/30/2021
Date Data Arrived at EDR: 11/30/2021
Date Made Active in Reports: 02/16/2022
Number of Days to Update: 78

Source: Hazardous Materials Management Division
Telephone: 619-338-2268
Last EDR Contact: 11/30/2021
Next Scheduled EDR Contact: 03/14/2022
Data Release Frequency: Quarterly

LF SAN DIEGO: Solid Waste Facilities

San Diego County Solid Waste Facilities.

Date of Government Version: 10/01/2020
Date Data Arrived at EDR: 11/23/2020
Date Made Active in Reports: 02/08/2021
Number of Days to Update: 77

Source: Department of Health Services
Telephone: 619-338-2209
Last EDR Contact: 01/13/2022
Next Scheduled EDR Contact: 05/02/2022
Data Release Frequency: Varies

SAN DIEGO CO LOP: Local Oversight Program Listing

A listing of all LOP release sites that are or were under the County of San Diego's jurisdiction. Included are closed or transferred cases, open cases, and cases that did not have a case type indicated. The cases without a case type are mostly complaints; however, some of them could be LOP cases.

Date of Government Version: 07/22/2021
Date Data Arrived at EDR: 10/19/2021
Date Made Active in Reports: 01/13/2022
Number of Days to Update: 86

Source: Department of Environmental Health
Telephone: 858-505-6874
Last EDR Contact: 01/13/2022
Next Scheduled EDR Contact: 05/02/2022
Data Release Frequency: Varies

SAN DIEGO CO SAM: Environmental Case Listing

The listing contains all underground tank release cases and projects pertaining to properties contaminated with hazardous substances that are actively under review by the Site Assessment and Mitigation Program.

Date of Government Version: 03/23/2010
Date Data Arrived at EDR: 06/15/2010
Date Made Active in Reports: 07/09/2010
Number of Days to Update: 24

Source: San Diego County Department of Environmental Health
Telephone: 619-338-2371
Last EDR Contact: 11/23/2021
Next Scheduled EDR Contact: 03/14/2022
Data Release Frequency: No Update Planned

SAN FRANCISCO COUNTY:

CUPA SAN FRANCISCO CO: CUPA Facility Listing

Cupa facilities

Date of Government Version: 02/03/2022
Date Data Arrived at EDR: 02/04/2022
Date Made Active in Reports: 02/11/2022
Number of Days to Update: 7

Source: San Francisco County Department of Environmental Health
Telephone: 415-252-3896
Last EDR Contact: 01/28/2022
Next Scheduled EDR Contact: 05/16/2022
Data Release Frequency: Varies

LUST SAN FRANCISCO: Local Oversite Facilities

A listing of leaking underground storage tank sites located in San Francisco county.

Date of Government Version: 09/19/2008
Date Data Arrived at EDR: 09/19/2008
Date Made Active in Reports: 09/29/2008
Number of Days to Update: 10

Source: Department Of Public Health San Francisco County
Telephone: 415-252-3920
Last EDR Contact: 01/28/2022
Next Scheduled EDR Contact: 05/16/2022
Data Release Frequency: No Update Planned

UST SAN FRANCISCO: Underground Storage Tank Information
Underground storage tank sites located in San Francisco county.

Date of Government Version: 11/10/2021
Date Data Arrived at EDR: 11/11/2021
Date Made Active in Reports: 02/02/2022
Number of Days to Update: 83

Source: Department of Public Health
Telephone: 415-252-3920
Last EDR Contact: 01/28/2022
Next Scheduled EDR Contact: 05/16/2022
Data Release Frequency: Quarterly

SAN JOAQUIN COUNTY:

UST SAN JOAQUIN: San Joaquin Co. UST
A listing of underground storage tank locations in San Joaquin county.

Date of Government Version: 06/22/2018
Date Data Arrived at EDR: 06/26/2018
Date Made Active in Reports: 07/11/2018
Number of Days to Update: 15

Source: Environmental Health Department
Telephone: N/A
Last EDR Contact: 09/09/2021
Next Scheduled EDR Contact: 12/27/2021
Data Release Frequency: Semi-Annually

SAN LUIS OBISPO COUNTY:

CUPA SAN LUIS OBISPO: CUPA Facility List
Cupa Facility List.

Date of Government Version: 11/15/2021
Date Data Arrived at EDR: 11/16/2021
Date Made Active in Reports: 02/03/2022
Number of Days to Update: 79

Source: San Luis Obispo County Public Health Department
Telephone: 805-781-5596
Last EDR Contact: 02/11/2022
Next Scheduled EDR Contact: 05/23/2022
Data Release Frequency: Varies

SAN MATEO COUNTY:

BI SAN MATEO: Business Inventory
List includes Hazardous Materials Business Plan, hazardous waste generators, and underground storage tanks.

Date of Government Version: 02/20/2020
Date Data Arrived at EDR: 02/20/2020
Date Made Active in Reports: 04/24/2020
Number of Days to Update: 64

Source: San Mateo County Environmental Health Services Division
Telephone: 650-363-1921
Last EDR Contact: 12/10/2021
Next Scheduled EDR Contact: 03/21/2022
Data Release Frequency: Annually

LUST SAN MATEO: Fuel Leak List
A listing of leaking underground storage tank sites located in San Mateo county.

Date of Government Version: 03/29/2019
Date Data Arrived at EDR: 03/29/2019
Date Made Active in Reports: 05/29/2019
Number of Days to Update: 61

Source: San Mateo County Environmental Health Services Division
Telephone: 650-363-1921
Last EDR Contact: 12/02/2021
Next Scheduled EDR Contact: 03/21/2022
Data Release Frequency: Semi-Annually

SANTA BARBARA COUNTY:

CUPA SANTA BARBARA: CUPA Facility Listing
CUPA Program Listing from the Environmental Health Services division.

Date of Government Version: 09/08/2011
Date Data Arrived at EDR: 09/09/2011
Date Made Active in Reports: 10/07/2011
Number of Days to Update: 28

Source: Santa Barbara County Public Health Department
Telephone: 805-686-8167
Last EDR Contact: 02/11/2022
Next Scheduled EDR Contact: 05/30/2022
Data Release Frequency: No Update Planned

SANTA CLARA COUNTY:

CUPA SANTA CLARA: Cupa Facility List
Cupa facility list

Date of Government Version: 11/19/2021
Date Data Arrived at EDR: 11/22/2021
Date Made Active in Reports: 02/07/2022
Number of Days to Update: 77

Source: Department of Environmental Health
Telephone: 408-918-1973
Last EDR Contact: 02/11/2022
Next Scheduled EDR Contact: 05/30/2022
Data Release Frequency: Varies

HIST LUST SANTA CLARA: HIST LUST - Fuel Leak Site Activity Report
A listing of open and closed leaking underground storage tanks. This listing is no longer updated by the county. Leaking underground storage tanks are now handled by the Department of Environmental Health.

Date of Government Version: 03/29/2005
Date Data Arrived at EDR: 03/30/2005
Date Made Active in Reports: 04/21/2005
Number of Days to Update: 22

Source: Santa Clara Valley Water District
Telephone: 408-265-2600
Last EDR Contact: 03/23/2009
Next Scheduled EDR Contact: 06/22/2009
Data Release Frequency: No Update Planned

LUST SANTA CLARA: LOP Listing
A listing of leaking underground storage tanks located in Santa Clara county.

Date of Government Version: 03/03/2014
Date Data Arrived at EDR: 03/05/2014
Date Made Active in Reports: 03/18/2014
Number of Days to Update: 13

Source: Department of Environmental Health
Telephone: 408-918-3417
Last EDR Contact: 02/17/2022
Next Scheduled EDR Contact: 06/06/2022
Data Release Frequency: No Update Planned

SAN JOSE HAZMAT: Hazardous Material Facilities
Hazardous material facilities, including underground storage tank sites.

Date of Government Version: 11/03/2020
Date Data Arrived at EDR: 11/05/2020
Date Made Active in Reports: 01/26/2021
Number of Days to Update: 82

Source: City of San Jose Fire Department
Telephone: 408-535-7694
Last EDR Contact: 02/11/2022
Next Scheduled EDR Contact: 05/16/2022
Data Release Frequency: Annually

SANTA CRUZ COUNTY:

CUPA SANTA CRUZ: CUPA Facility List
CUPA facility listing.

Date of Government Version: 01/21/2017
Date Data Arrived at EDR: 02/22/2017
Date Made Active in Reports: 05/23/2017
Number of Days to Update: 90

Source: Santa Cruz County Environmental Health
Telephone: 831-464-2761
Last EDR Contact: 02/11/2022
Next Scheduled EDR Contact: 05/30/2022
Data Release Frequency: Varies

SHASTA COUNTY:

CUPA SHASTA: CUPA Facility List
Cupa Facility List.

Date of Government Version: 06/15/2017
Date Data Arrived at EDR: 06/19/2017
Date Made Active in Reports: 08/09/2017
Number of Days to Update: 51

Source: Shasta County Department of Resource Management
Telephone: 530-225-5789
Last EDR Contact: 02/11/2022
Next Scheduled EDR Contact: 05/30/2022
Data Release Frequency: Varies

SOLANO COUNTY:

LUST SOLANO: Leaking Underground Storage Tanks
A listing of leaking underground storage tank sites located in Solano county.

Date of Government Version: 06/04/2019
Date Data Arrived at EDR: 06/06/2019
Date Made Active in Reports: 08/13/2019
Number of Days to Update: 68

Source: Solano County Department of Environmental Management
Telephone: 707-784-6770
Last EDR Contact: 11/23/2021
Next Scheduled EDR Contact: 03/14/2022
Data Release Frequency: Quarterly

UST SOLANO: Underground Storage Tanks
Underground storage tank sites located in Solano county.

Date of Government Version: 09/15/2021
Date Data Arrived at EDR: 09/16/2021
Date Made Active in Reports: 12/09/2021
Number of Days to Update: 84

Source: Solano County Department of Environmental Management
Telephone: 707-784-6770
Last EDR Contact: 11/23/2021
Next Scheduled EDR Contact: 03/14/2022
Data Release Frequency: Quarterly

SONOMA COUNTY:

CUPA SONOMA: Cupa Facility List
Cupa Facility list

Date of Government Version: 07/02/2021
Date Data Arrived at EDR: 07/06/2021
Date Made Active in Reports: 07/14/2021
Number of Days to Update: 8

Source: County of Sonoma Fire & Emergency Services Department
Telephone: 707-565-1174
Last EDR Contact: 12/14/2021
Next Scheduled EDR Contact: 04/04/2022
Data Release Frequency: Varies

LUST SONOMA: Leaking Underground Storage Tank Sites
A listing of leaking underground storage tank sites located in Sonoma county.

Date of Government Version: 06/30/2021
Date Data Arrived at EDR: 06/30/2021
Date Made Active in Reports: 09/24/2021
Number of Days to Update: 86

Source: Department of Health Services
Telephone: 707-565-6565
Last EDR Contact: 12/14/2021
Next Scheduled EDR Contact: 04/04/2022
Data Release Frequency: Quarterly

STANISLAUS COUNTY:

CUPA STANISLAUS: CUPA Facility List
Cupa facility list

Date of Government Version: 11/09/2021
Date Data Arrived at EDR: 11/11/2021
Date Made Active in Reports: 02/02/2022
Number of Days to Update: 83

Source: Stanislaus County Department of Ennvironmental Protection
Telephone: 209-525-6751
Last EDR Contact: 01/10/2022
Next Scheduled EDR Contact: 04/25/2022
Data Release Frequency: Varies

SUTTER COUNTY:

UST SUTTER: Underground Storage Tanks
Underground storage tank sites located in Sutter county.

Date of Government Version: 11/23/2021
Date Data Arrived at EDR: 11/29/2021
Date Made Active in Reports: 02/11/2022
Number of Days to Update: 74

Source: Sutter County Environmental Health Services
Telephone: 530-822-7500
Last EDR Contact: 11/23/2021
Next Scheduled EDR Contact: 03/14/2022
Data Release Frequency: Semi-Annually

TEHAMA COUNTY:

CUPA TEHAMA: CUPA Facility List
Cupa facilities

Date of Government Version: 01/13/2021
Date Data Arrived at EDR: 01/14/2021
Date Made Active in Reports: 04/06/2021
Number of Days to Update: 82

Source: Tehama County Department of Environmental Health
Telephone: 530-527-8020
Last EDR Contact: 02/11/2022
Next Scheduled EDR Contact: 05/16/2022
Data Release Frequency: Varies

TRINITY COUNTY:

CUPA TRINITY: CUPA Facility List
Cupa facility list

Date of Government Version: 10/18/2021
Date Data Arrived at EDR: 10/20/2021
Date Made Active in Reports: 01/13/2022
Number of Days to Update: 85

Source: Department of Toxic Substances Control
Telephone: 760-352-0381
Last EDR Contact: 01/13/2022
Next Scheduled EDR Contact: 05/02/2022
Data Release Frequency: Varies

TULARE COUNTY:

CUPA TULARE: CUPA Facility List
Cupa program facilities

Date of Government Version: 04/26/2021
Date Data Arrived at EDR: 04/28/2021
Date Made Active in Reports: 07/13/2021
Number of Days to Update: 76

Source: Tulare County Environmental Health Services Division
Telephone: 559-624-7400
Last EDR Contact: 01/28/2022
Next Scheduled EDR Contact: 05/16/2022
Data Release Frequency: Varies

TUOLUMNE COUNTY:

CUPA TUOLUMNE: CUPA Facility List
Cupa facility list

Date of Government Version: 04/23/2018
Date Data Arrived at EDR: 04/25/2018
Date Made Active in Reports: 06/25/2018
Number of Days to Update: 61

Source: Divison of Environmental Health
Telephone: 209-533-5633
Last EDR Contact: 01/13/2022
Next Scheduled EDR Contact: 05/02/2022
Data Release Frequency: Varies

VENTURA COUNTY:

BWT VENTURA: Business Plan, Hazardous Waste Producers, and Operating Underground Tanks
The BWT list indicates by site address whether the Environmental Health Division has Business Plan (B), Waste Producer (W), and/or Underground Tank (T) information.

Date of Government Version: 09/29/2021
Date Data Arrived at EDR: 10/26/2021
Date Made Active in Reports: 01/13/2022
Number of Days to Update: 79

Source: Ventura County Environmental Health Division
Telephone: 805-654-2813
Last EDR Contact: 01/18/2022
Next Scheduled EDR Contact: 05/02/2022
Data Release Frequency: Quarterly

LF VENTURA: Inventory of Illegal Abandoned and Inactive Sites
Ventura County Inventory of Closed, Illegal Abandoned, and Inactive Sites.

Date of Government Version: 12/01/2011
Date Data Arrived at EDR: 12/01/2011
Date Made Active in Reports: 01/19/2012
Number of Days to Update: 49

Source: Environmental Health Division
Telephone: 805-654-2813
Last EDR Contact: 12/20/2021
Next Scheduled EDR Contact: 04/11/2022
Data Release Frequency: No Update Planned

LUST VENTURA: Listing of Underground Tank Cleanup Sites
Ventura County Underground Storage Tank Cleanup Sites (LUST).

Date of Government Version: 05/29/2008
Date Data Arrived at EDR: 06/24/2008
Date Made Active in Reports: 07/31/2008
Number of Days to Update: 37

Source: Environmental Health Division
Telephone: 805-654-2813
Last EDR Contact: 02/07/2022
Next Scheduled EDR Contact: 05/23/2022
Data Release Frequency: No Update Planned

MED WASTE VENTURA: Medical Waste Program List
To protect public health and safety and the environment from potential exposure to disease causing agents, the Environmental Health Division Medical Waste Program regulates the generation, handling, storage, treatment and disposal of medical waste throughout the County.

Date of Government Version: 09/29/2021
Date Data Arrived at EDR: 10/21/2021
Date Made Active in Reports: 01/13/2022
Number of Days to Update: 84

Source: Ventura County Resource Management Agency
Telephone: 805-654-2813
Last EDR Contact: 01/18/2022
Next Scheduled EDR Contact: 05/02/2022
Data Release Frequency: Quarterly

UST VENTURA: Underground Tank Closed Sites List
Ventura County Operating Underground Storage Tank Sites (UST)/Underground Tank Closed Sites List.

Date of Government Version: 07/26/2021
Date Data Arrived at EDR: 09/08/2021
Date Made Active in Reports: 11/29/2021
Number of Days to Update: 82

Source: Environmental Health Division
Telephone: 805-654-2813
Last EDR Contact: 12/07/2021
Next Scheduled EDR Contact: 03/21/2022
Data Release Frequency: Quarterly

YOLO COUNTY:

UST YOLO: Underground Storage Tank Comprehensive Facility Report
Underground storage tank sites located in Yolo county.

Date of Government Version: 09/23/2021
Date Data Arrived at EDR: 09/28/2021
Date Made Active in Reports: 12/15/2021
Number of Days to Update: 78

Source: Yolo County Department of Health
Telephone: 530-666-8646
Last EDR Contact: 12/20/2021
Next Scheduled EDR Contact: 04/11/2022
Data Release Frequency: Annually

YUBA COUNTY:

CUPA YUBA: CUPA Facility List
CUPA facility listing for Yuba County.

Date of Government Version: 10/26/2021
Date Data Arrived at EDR: 10/27/2021
Date Made Active in Reports: 01/20/2022
Number of Days to Update: 85

Source: Yuba County Environmental Health Department
Telephone: 530-749-7523
Last EDR Contact: 01/24/2022
Next Scheduled EDR Contact: 05/09/2022
Data Release Frequency: Varies

OTHER DATABASE(S)

Depending on the geographic area covered by this report, the data provided in these specialty databases may or may not be complete. For example, the existence of wetlands information data in a specific report does not mean that all wetlands in the area covered by the report are included. Moreover, the absence of any reported wetlands information does not necessarily mean that wetlands do not exist in the area covered by the report.

CT MANIFEST: Hazardous Waste Manifest Data
Facility and manifest data. Manifest is a document that lists and tracks hazardous waste from the generator through transporters to a tsd facility.

Date of Government Version: 11/11/2021
Date Data Arrived at EDR: 11/12/2021
Date Made Active in Reports: 02/01/2022
Number of Days to Update: 81

Source: Department of Energy & Environmental Protection
Telephone: 860-424-3375
Last EDR Contact: 02/11/2022
Next Scheduled EDR Contact: 05/23/2022
Data Release Frequency: No Update Planned

NJ MANIFEST: Manifest Information
Hazardous waste manifest information.

Date of Government Version: 12/31/2018
Date Data Arrived at EDR: 04/10/2019
Date Made Active in Reports: 05/16/2019
Number of Days to Update: 36

Source: Department of Environmental Protection
Telephone: N/A
Last EDR Contact: 01/07/2022
Next Scheduled EDR Contact: 04/18/2022
Data Release Frequency: Annually

NY MANIFEST: Facility and Manifest Data
Manifest is a document that lists and tracks hazardous waste from the generator through transporters to a TSD facility.

Date of Government Version: 01/01/2019
Date Data Arrived at EDR: 10/29/2021
Date Made Active in Reports: 01/19/2022
Number of Days to Update: 82

Source: Department of Environmental Conservation
Telephone: 518-402-8651
Last EDR Contact: 01/28/2022
Next Scheduled EDR Contact: 05/09/2022
Data Release Frequency: Quarterly

PA MANIFEST: Manifest Information
Hazardous waste manifest information.

Date of Government Version: 06/30/2018
Date Data Arrived at EDR: 07/19/2019
Date Made Active in Reports: 09/10/2019
Number of Days to Update: 53

Source: Department of Environmental Protection
Telephone: 717-783-8990
Last EDR Contact: 01/10/2022
Next Scheduled EDR Contact: 04/25/2022
Data Release Frequency: Annually

RI MANIFEST: Manifest information
Hazardous waste manifest information

Date of Government Version: 12/31/2020
Date Data Arrived at EDR: 11/30/2021
Date Made Active in Reports: 02/18/2022
Number of Days to Update: 80

Source: Department of Environmental Management
Telephone: 401-222-2797
Last EDR Contact: 02/14/2022
Next Scheduled EDR Contact: 05/30/2022
Data Release Frequency: Annually

WI MANIFEST: Manifest Information
Hazardous waste manifest information.

Date of Government Version: 05/31/2018
Date Data Arrived at EDR: 06/19/2019
Date Made Active in Reports: 09/03/2019
Number of Days to Update: 76

Source: Department of Natural Resources
Telephone: N/A
Last EDR Contact: 12/06/2021
Next Scheduled EDR Contact: 03/21/2022
Data Release Frequency: Annually

Oil/Gas Pipelines
Source: Endeavor Business Media
Petroleum Bundle (Crude Oil, Refined Products, Petrochemicals, Gas Liquids (LPG/NGL), and Specialty Gases (Miscellaneous)) N = Natural Gas Bundle (Natural Gas, Gas Liquids (LPG/NGL), and Specialty Gases (Miscellaneous)). This map includes information copyrighted by Endeavor Business Media. This information is provided on a best effort basis and Endeavor Business Media does not guarantee its accuracy nor warrant its fitness for any particular purpose. Such information has been reprinted with the permission of Endeavor Business Media.

Electric Power Transmission Line Data
Source: Endeavor Business Media
This map includes information copyrighted by Endeavor Business Media. This information is provided on a best effort basis and Endeavor Business Media does not guarantee its accuracy nor warrant its fitness for any particular purpose. Such information has been reprinted with the permission of Endeavor Business Media.

Sensitive Receptors: There are individuals deemed sensitive receptors due to their fragile immune systems and special sensitivity to environmental discharges. These sensitive receptors typically include the elderly, the sick, and children. While the location of all sensitive receptors cannot be determined, EDR indicates those buildings and facilities - schools, daycares, hospitals, medical centers, and nursing homes - where individuals who are sensitive receptors are likely to be located.

AHA Hospitals:
Source: American Hospital Association, Inc.
Telephone: 312-280-5991
The database includes a listing of hospitals based on the American Hospital Association's annual survey of hospitals.

Medical Centers: Provider of Services Listing
Source: Centers for Medicare & Medicaid Services
Telephone: 410-786-3000
A listing of hospitals with Medicare provider number, produced by Centers of Medicare & Medicaid Services, a federal agency within the U.S. Department of Health and Human Services.

Nursing Homes
Source: National Institutes of Health
Telephone: 301-594-6248
Information on Medicare and Medicaid certified nursing homes in the United States.

Public Schools
Source: National Center for Education Statistics
Telephone: 202-502-7300
The National Center for Education Statistics' primary database on elementary and secondary public education in the United States. It is a comprehensive, annual, national statistical database of all public elementary and secondary schools and school districts, which contains data that are comparable across all states.

Private Schools
Source: National Center for Education Statistics
Telephone: 202-502-7300
The National Center for Education Statistics' primary database on private school locations in the United States.

Daycare Centers: Licensed Facilities
Source: Department of Social Services
Telephone: 916-657-4041

Flood Zone Data: This data was obtained from the Federal Emergency Management Agency (FEMA). It depicts 100-year and 500-year flood zones as defined by FEMA. It includes the National Flood Hazard Layer (NFHL) which incorporates Flood Insurance Rate Map (FIRM) data and Q3 data from FEMA in areas not covered by NFHL.
Source: FEMA
Telephone: 877-336-2627
Date of Government Version: 2003, 2015

GOVERNMENT RECORDS SEARCHED / DATA CURRENCY TRACKING

NWI: National Wetlands Inventory. This data, available in select counties across the country, was obtained by EDR in 2002, 2005 and 2010 from the U.S. Fish and Wildlife Service.

State Wetlands Data: Wetland Inventory
Source: Department of Fish and Wildlife
Telephone: 916-445-0411

Current USGS 7.5 Minute Topographic Map
Source: U.S. Geological Survey

STREET AND ADDRESS INFORMATION

Â© 2015 TomTom North America, Inc. All rights reserved. This material is proprietary and the subject of copyright protection and other intellectual property rights owned by or licensed to Tele Atlas North America, Inc. The use of this material is subject to the terms of a license agreement. You will be held liable for any unauthorized copying or disclosure of this material.

GEOCHECK ®- PHYSICAL SETTING SOURCE ADDENDUM

TARGET PROPERTY ADDRESS

XEBEC - 77 & 27195 ALMOND AVE
77 ALMOND AVE
REDLANDS, CA 92374

TARGET PROPERTY COORDINATES

Latitude (North):	34.072996 - 34ˆ 4’ 22.79’’
Longitude (West):	117.211463 - 117ˆ 12’ 41.27’’
Universal Tranverse Mercator:	Zone 11
UTM X (Meters):	480488.1
UTM Y (Meters):	3770075.2
Elevation:	1221 ft. above sea level

USGS TOPOGRAPHIC MAP

Target Property Map:	12014994 REDLANDS, CA
Version Date:	2018

EDR’s GeoCheck Physical Setting Source Addendum is provided to assist the environmental professional in forming an opinion about the impact of potential contaminant migration.

Assessment of the impact of contaminant migration generally has two principle investigative components:

1. Groundwater flow direction, and
2. Groundwater flow velocity.

Groundwater flow direction may be impacted by surface topography, hydrology, hydrogeology, characteristics of the soil, and nearby wells. Groundwater flow velocity is generally impacted by the nature of the geologic strata.

GEOCHECK® - PHYSICAL SETTING SOURCE SUMMARY

GROUNDWATER FLOW DIRECTION INFORMATION

Groundwater flow direction for a particular site is best determined by a qualified environmental professional using site-specific well data. If such data is not reasonably ascertainable, it may be necessary to rely on other sources of information, such as surface topographic information, hydrologic information, hydrogeologic data collected on nearby properties, and regional groundwater flow information (from deep aquifers).

TOPOGRAPHIC INFORMATION

Surface topography may be indicative of the direction of surficial groundwater flow. This information can be used to assist the environmental professional in forming an opinion about the impact of nearby contaminated properties or, should contamination exist on the target property, what downgradient sites might be impacted.

TARGET PROPERTY TOPOGRAPHY

General Topographic Gradient: General West

SURROUNDING TOPOGRAPHY: ELEVATION PROFILES

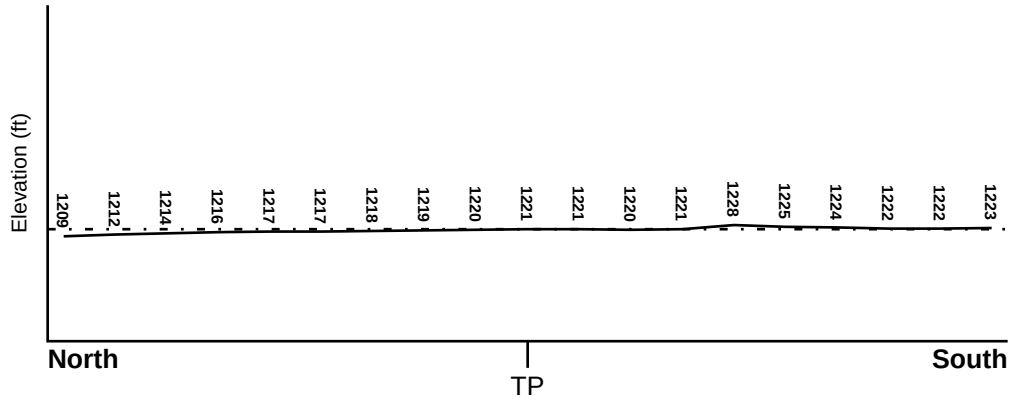

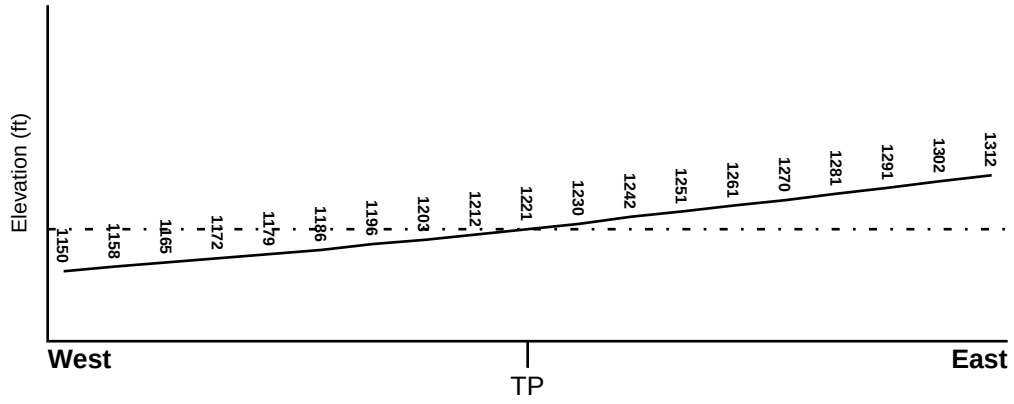

Target Property Elevation: 1221 ft.

0 1/2 1 Miles

Source: Topography has been determined from the USGS 7.5' Digital Elevation Model and should be evaluated on a relative (not an absolute) basis. Relative elevation information between sites of close proximity should be field verified.

GEOCHECK® - PHYSICAL SETTING SOURCE SUMMARY

HYDROLOGIC INFORMATION

Surface water can act as a hydrologic barrier to groundwater flow. Such hydrologic information can be used to assist the environmental professional in forming an opinion about the impact of nearby contaminated properties or, should contamination exist on the target property, what downgradient sites might be impacted.

Refer to the Physical Setting Source Map following this summary for hydrologic information (major waterways and bodies of water).

FEMA FLOOD ZONE

Flood Plain Panel at Target Property	FEMA Source Type
06071C8704H	FEMA FIRM Flood data

Additional Panels in search area:	FEMA Source Type
06071C8703H	FEMA FIRM Flood data
06071C8711H	FEMA FIRM Flood data
06065C0090G	FEMA FIRM Flood data

NATIONAL WETLAND INVENTORY

NWI Quad at Target Property	NWI Electronic Data Coverage
NOT AVAILABLE	YES - refer to the Overview Map and Detail Map

HYDROGEOLOGIC INFORMATION

Hydrogeologic information obtained by installation of wells on a specific site can often be an indicator of groundwater flow direction in the immediate area. Such hydrogeologic information can be used to assist the environmental professional in forming an opinion about the impact of nearby contaminated properties or, should contamination exist on the target property, what downgradient sites might be impacted.

Site-Specific Hydrogeological Data*:

Search Radius:	1.25 miles
Status:	Not found

AQUIFLOW®

Search Radius: 1.000 Mile.

EDR has developed the AQUIFLOW Information System to provide data on the general direction of groundwater flow at specific points. EDR has reviewed reports submitted by environmental professionals to regulatory authorities at select sites and has extracted the date of the report, groundwater flow direction as determined hydrogeologically, and the depth to water table.

MAP ID	LOCATION FROM TP	GENERAL DIRECTION GROUNDWATER FLOW
Not Reported		

* ©1996 Site−specific hydrogeological data gathered by CERCLIS Alerts, Inc., Bainbridge Island, WA. All rights reserved. All of the information and opinions presented are those of the cited EPA report(s), which were completed under a Comprehensive Environmental Response Compensation and Liability Information System (CERCLIS) investigation.

GEOCHECK® - PHYSICAL SETTING SOURCE SUMMARY

GROUNDWATER FLOW VELOCITY INFORMATION

Groundwater flow velocity information for a particular site is best determined by a qualified environmental professional using site specific geologic and soil strata data. If such data are not reasonably ascertainable, it may be necessary to rely on other sources of information, including geologic age identification, rock stratigraphic unit and soil characteristics data collected on nearby properties and regional soil information. In general, contaminant plumes move more quickly through sandy-gravelly types of soils than silty-clayey types of soils.

GEOLOGIC INFORMATION IN GENERAL AREA OF TARGET PROPERTY

Geologic information can be used by the environmental professional in forming an opinion about the relative speed at which contaminant migration may be occurring.

ROCK STRATIGRAPHIC UNIT

Era:	Cenozoic
System:	Quaternary
Series:	Quaternary
Code:	Q *(decoded above as Era, System & Series)*

GEOLOGIC AGE IDENTIFICATION

Category: Stratifed Sequence

Geologic Age and Rock Stratigraphic Unit Source: P.G. Schruben, R.E. Arndt and W.J. Bawiec, Geology of the Conterminous U.S. at 1:2,500,000 Scale - a digital representation of the 1974 P.B. King and H.M. Beikman Map, USGS Digital Data Series DDS - 11 (1994).

SSURGO SOIL MAP - 6871487.2s

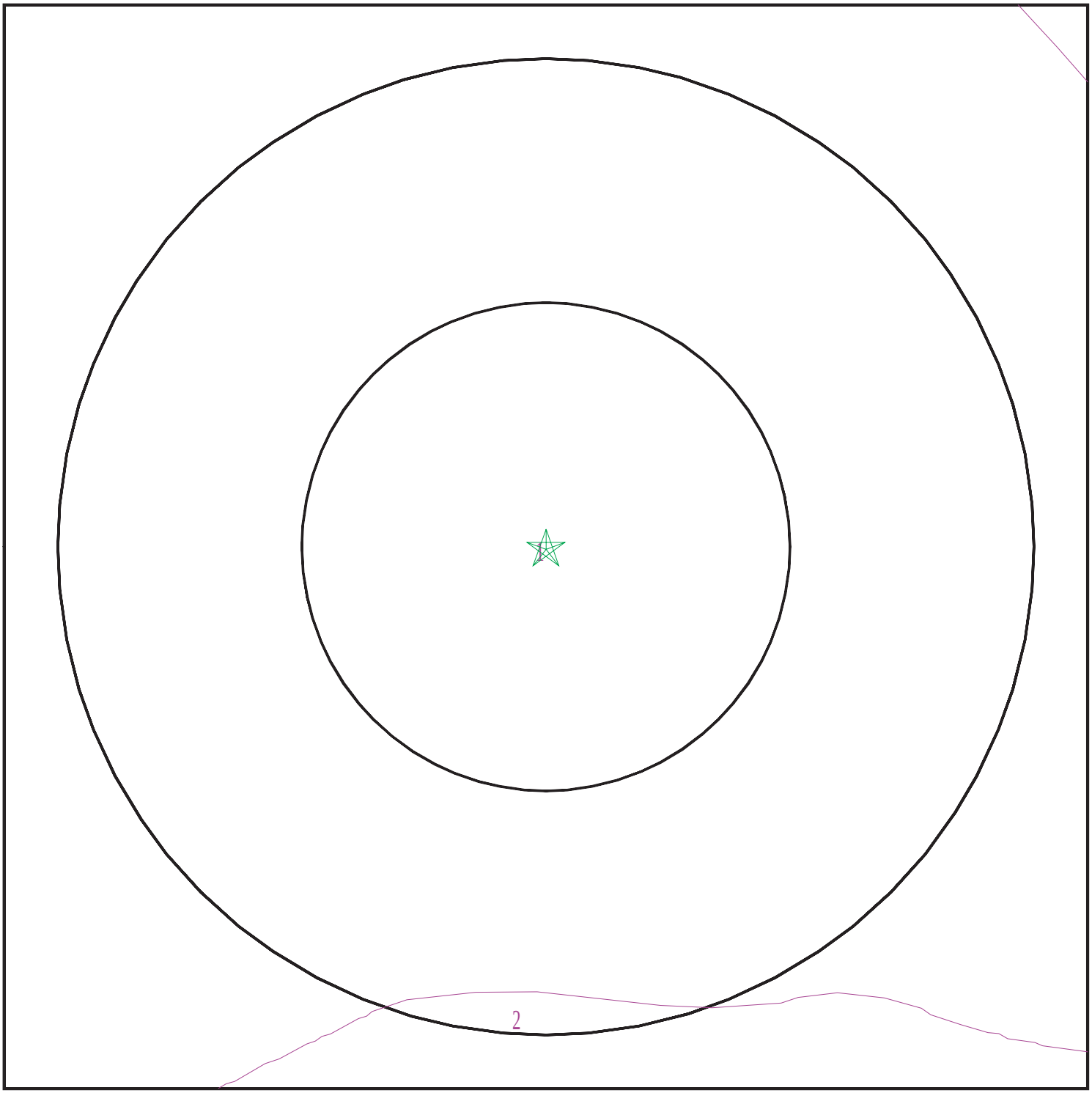

Target Property
SSURGO Soil
Water

0 1/16 1/8 1/4 Miles

N

SITE NAME:	Xebec - 77 & 27195 Almond Ave	CLIENT:	Hazard Management Consulting
ADDRESS:	77 Almond Ave Redlands CA 92374	CONTACT:	Gage Costales
		INQUIRY #:	6871487.2s
LAT/LONG:	34.072996 / 117.211463	DATE:	February 23, 2022 3:15 pm

Copyright © 2022 EDR, Inc. © 2015 TomTom Rel. 2015.

GEOCHECK® - PHYSICAL SETTING SOURCE SUMMARY

DOMINANT SOIL COMPOSITION IN GENERAL AREA OF TARGET PROPERTY

The U.S. Department of Agriculture's (USDA) Soil Conservation Service (SCS) leads the National Cooperative Soil Survey (NCSS) and is responsible for collecting, storing, maintaining and distributing soil survey information for privately owned lands in the United States. A soil map in a soil survey is a representation of soil patterns in a landscape. The following information is based on Soil Conservation Service SSURGO data.

Soil Map ID: 1

Soil Component Name: HANFORD

Soil Surface Texture: sandy loam

Hydrologic Group: Class B - Moderate infiltration rates. Deep and moderately deep, moderately well and well drained soils with moderately coarse textures.

Soil Drainage Class: Well drained

Hydric Status: Not hydric

Corrosion Potential - Uncoated Steel: Moderate

Depth to Bedrock Min: > 0 inches

Depth to Watertable Min: > 0 inches

Soil Layer Information							
	Boundary			Classification		Saturated hydraulic conductivity micro m/sec	Soil Reaction (pH)
Layer	Upper	Lower	Soil Texture Class	AASHTO Group	Unified Soil		
1	0 inches	11 inches	sandy loam	Silt-Clay Materials (more than 35 pct. passing No. 200), Silty Soils.	COARSE-GRAINED SOILS, Sands, Sands with fines, Silty Sand.	Max: 42 Min: 14	Max: 7.8 Min: 5.6
2	11 inches	59 inches	fine sandy loam	Silt-Clay Materials (more than 35 pct. passing No. 200), Silty Soils.	COARSE-GRAINED SOILS, Sands, Sands with fines, Silty Sand.	Max: 42 Min: 14	Max: 7.8 Min: 5.6

Soil Map ID: 2

Soil Component Name: Hanford

Soil Surface Texture: sandy loam

Hydrologic Group: Class B - Moderate infiltration rates. Deep and moderately deep, moderately well and well drained soils with moderately coarse textures.

Soil Drainage Class: Well drained

GEOCHECK® - PHYSICAL SETTING SOURCE SUMMARY

Hydric Status: Not hydric

Corrosion Potential - Uncoated Steel: Moderate

Depth to Bedrock Min: > 0 inches

Depth to Watertable Min: > 0 inches

Soil Layer Information							
	Boundary			Classification		Saturated hydraulic conductivity micro m/sec	Soil Reaction (pH)
Layer	Upper	Lower	Soil Texture Class	AASHTO Group	Unified Soil		
1	0 inches	11 inches	sandy loam	Granular materials (35 pct. or less passing No. 200), Silty, or Clayey Gravel and Sand.	COARSE-GRAINED SOILS, Sands, Sands with fines, Silty Sand.	Max: 42 Min: 14	Max: 7.8 Min: 5.6
2	11 inches	59 inches	fine sandy loam	Granular materials (35 pct. or less passing No. 200), Silty, or Clayey Gravel and Sand.	COARSE-GRAINED SOILS, Sands, Sands with fines, Silty Sand.	Max: 42 Min: 14	Max: 7.8 Min: 5.6

LOCAL / REGIONAL WATER AGENCY RECORDS

EDR Local/Regional Water Agency records provide water well information to assist the environmental professional in assessing sources that may impact ground water flow direction, and in forming an opinion about the impact of contaminant migration on nearby drinking water wells.

WELL SEARCH DISTANCE INFORMATION

DATABASE	SEARCH DISTANCE (miles)
Federal USGS	1.000
Federal FRDS PWS	Nearest PWS within 1 mile
State Database	1.000

FEDERAL USGS WELL INFORMATION

MAP ID	WELL ID	LOCATION FROM TP
A2	USGS40000140557	1/8 - 1/4 Mile ESE
B4	USGS40000140614	1/8 - 1/4 Mile NE

GEOCHECK® - PHYSICAL SETTING SOURCE SUMMARY

FEDERAL USGS WELL INFORMATION

MAP ID	WELL ID	LOCATION FROM TP
B5	USGS40000140602	1/8 - 1/4 Mile ENE
C8	USGS40000140559	1/4 - 1/2 Mile East
D12	USGS40000140518	1/4 - 1/2 Mile ESE
F15	USGS40000140616	1/4 - 1/2 Mile WNW
E16	USGS40000140701	1/4 - 1/2 Mile North
17	USGS40000140543	1/4 - 1/2 Mile WSW
F24	USGS40000140632	1/4 - 1/2 Mile WNW
F25	USGS40000140633	1/4 - 1/2 Mile WNW
F26	USGS40000140634	1/4 - 1/2 Mile WNW
G28	USGS40000140508	1/4 - 1/2 Mile ESE
31	USGS40000140657	1/4 - 1/2 Mile ENE
H32	USGS40000140474	1/2 - 1 Mile SE
I36	USGS40000140431	1/2 - 1 Mile SW
J39	USGS40000140406	1/2 - 1 Mile SSE
K42	USGS40000140735	1/2 - 1 Mile NNW
43	USGS40000140444	1/2 - 1 Mile SE
45	USGS40000140538	1/2 - 1 Mile ESE
L47	USGS40000140739	1/2 - 1 Mile NE
49	USGS40000140360	1/2 - 1 Mile South
M53	USGS40000140787	1/2 - 1 Mile North
M55	USGS40000140786	1/2 - 1 Mile North
N58	USGS40000140793	1/2 - 1 Mile North
N59	USGS40000140794	1/2 - 1 Mile North
O63	USGS40000140745	1/2 - 1 Mile NE
65	USGS40000140405	1/2 - 1 Mile SE
Q68	USGS40000140499	1/2 - 1 Mile WSW
R71	USGS40000140568	1/2 - 1 Mile East
R74	USGS40000140551	1/2 - 1 Mile East
S75	USGS40000140537	1/2 - 1 Mile East
T77	USGS40000140734	1/2 - 1 Mile NE
S78	USGS40000140524	1/2 - 1 Mile East
S79	USGS40000140525	1/2 - 1 Mile East

FEDERAL FRDS PUBLIC WATER SUPPLY SYSTEM INFORMATION

MAP ID	WELL ID	LOCATION FROM TP
No PWS System Found		

Note: PWS System location is not always the same as well location.

STATE DATABASE WELL INFORMATION

MAP ID	WELL ID	LOCATION FROM TP
A1	CADWR0000028975	1/8 - 1/4 Mile SE
3	CADWR0000037282	1/8 - 1/4 Mile NNE
B6	CAUSGSN00001888	1/8 - 1/4 Mile ENE
C9	CADWR0000022985	1/4 - 1/2 Mile ESE
C10	CADWR0000037348	1/4 - 1/2 Mile ESE

STATE DATABASE WELL INFORMATION

MAP ID	WELL ID	LOCATION FROM TP
C11	CADWR0000034947	1/4 - 1/2 Mile ESE
D13	CAUSGSN00019035	1/4 - 1/2 Mile ESE
E14	CAUSGSN00017827	1/4 - 1/2 Mile North
18	CADWR0000036205	1/4 - 1/2 Mile SSW
F19	CAUSGSN00009266	1/4 - 1/2 Mile WNW
F20	CAUSGSN00003876	1/4 - 1/2 Mile WNW
F21	CAUSGSN00014192	1/4 - 1/2 Mile WNW
E22	CADWR0000031374	1/4 - 1/2 Mile NNE
E23	CADWR0000000975	1/4 - 1/2 Mile NNE
27	CADWR0000032536	1/4 - 1/2 Mile WSW
G29	CAUSGSN00018297	1/4 - 1/2 Mile ESE
30	CADWR0000018286	1/4 - 1/2 Mile WNW
H33	CAUSGSN00011123	1/2 - 1 Mile SE
34	CADWR0000030194	1/2 - 1 Mile South
35	CADWR0000032622	1/2 - 1 Mile ENE
I37	CADWR9000006583	1/2 - 1 Mile SW
I38	CADWR0000018196	1/2 - 1 Mile SW
K40	CAUSGSN00004485	1/2 - 1 Mile NNW
J41	CAUSGSN00006873	1/2 - 1 Mile SSE
44	CADWR0000007430	1/2 - 1 Mile NNE
L46	CAUSGSN00003719	1/2 - 1 Mile NE
48	CADWR0000007461	1/2 - 1 Mile NNW
50	CADPR0000005112	1/2 - 1 Mile ESE
M51	CADWR9000006699	1/2 - 1 Mile North
M52	CAUSGSN00004493	1/2 - 1 Mile North
M54	CADWR0000006174	1/2 - 1 Mile North
56	CADWR0000007439	1/2 - 1 Mile South
N57	CAUSGSN00002457	1/2 - 1 Mile North
O60	CADWR0000032543	1/2 - 1 Mile NE
O61	CADWR0000024116	1/2 - 1 Mile NE
62	CADWR0000000222	1/2 - 1 Mile ESE
M64	CADWR0000015864	1/2 - 1 Mile North
P66	18784	1/2 - 1 Mile NNE
Q67	CAUSGSN00019036	1/2 - 1 Mile WSW
P69	CADDW0000014763	1/2 - 1 Mile NNE
70	CADWR0000034976	1/2 - 1 Mile West
72	CADWR0000033303	1/2 - 1 Mile West
R73	CAUSGSN00005086	1/2 - 1 Mile East
76	CADWR9000006569	1/2 - 1 Mile SSE
T80	CAUSGSN00012213	1/2 - 1 Mile NE
S81	CAUSGSN00013593	1/2 - 1 Mile East
82	CAEDF0000073753	1/2 - 1 Mile WSW

PHYSICAL SETTING SOURCE MAP - 6871487.2s

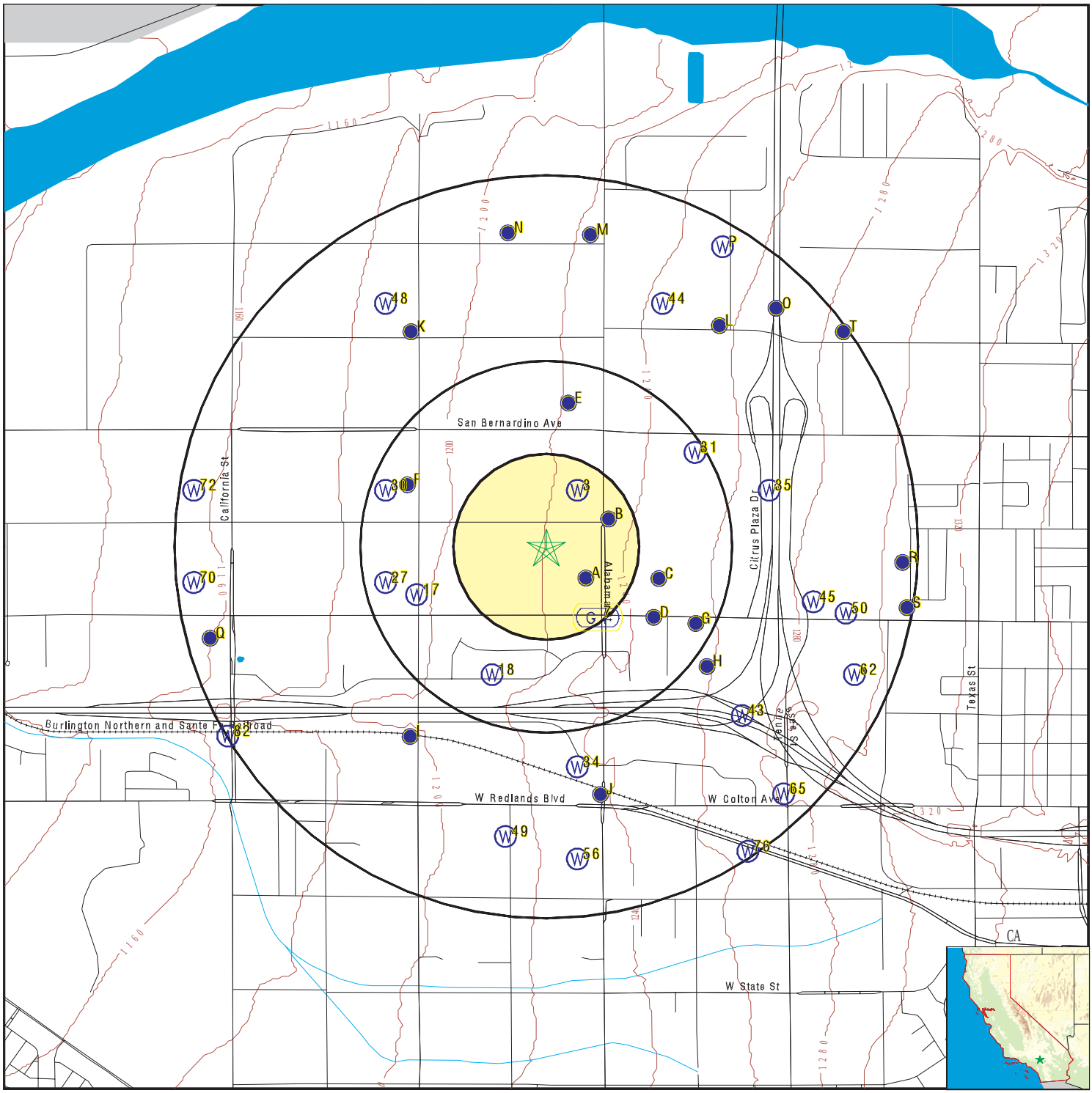

0 1/4 1/2 1 Miles

- County Boundary
- Major Roads
- Contour Lines
- Earthquake Fault Lines
- Airports
- Earthquake epicenter, Richter 5 or greater
- Water Wells
- Public Water Supply Wells
- Cluster of Multiple Icons
- Groundwater Flow Direction
- GI Indeterminate Groundwater Flow at Location
- GV Groundwater Flow Varies at Location
- HD Closest Hydrogeological Data
- Oil, gas or related wells

SITE NAME:	Xebec - 77 & 27195 Almond Ave	CLIENT:	Hazard Management Consulting
ADDRESS:	77 Almond Ave Redlands CA 92374	CONTACT:	Gage Costales
		INQUIRY #:	6871487.2s
LAT/LONG:	34.072996 / 117.211463	DATE:	February 23, 2022 3:15 pm

Copyright © 2022 EDR, Inc. © 2015 TomTom Rel. 2015.

Map ID Direction Distance Elevation	Database	EDR ID Number
A1 **SE** **1/8 - 1/4 Mile** **Higher**	**CA WELLS**	**CADWR0000028975**

Well ID:	01S03W20H003S	Well Type:	UNK
Source:	Department of Water Resources		
Other Name:	01S03W20H003S	GAMA PFAS Testing:	Not Reported
Groundwater Quality Data:	https://gamagroundwater.waterboards.ca.gov/gama/gamamap/public/GamaDataDisplay.asp?dataset=DWR&samp_date=&global_id=&assigned_name=01S03W20H003S&store_num=		
GeoTracker Data:	Not Reported		

A2 **ESE** **1/8 - 1/4 Mile** **Higher**	**FED USGS**	**USGS40000140557**

Organization ID:	USGS-CA		
Organization Name:	USGS California Water Science Center		
Monitor Location:	001S003W20H005S	Type:	Well
Description:	Not Reported	HUC:	18070203
Drainage Area:	Not Reported	Drainage Area Units:	Not Reported
Contrib Drainage Area:	Not Reported	Contrib Drainage Area Unts:	Not Reported
Aquifer:	California Coastal Basin aquifers		
Formation Type:	Not Reported	Aquifer Type:	Not Reported
Construction Date:	19610101	Well Depth:	Not Reported
Well Depth Units:	Not Reported	Well Hole Depth:	500
Well Hole Depth Units:	ft		

---

3 **NNE** **1/8 - 1/4 Mile** **Higher**	**CA WELLS**	**CADWR0000037282**

Well ID:	01S03W20A001S	Well Type:	UNK
Source:	Department of Water Resources		
Other Name:	01S03W20A001S	GAMA PFAS Testing:	Not Reported
Groundwater Quality Data:	https://gamagroundwater.waterboards.ca.gov/gama/gamamap/public/GamaDataDisplay.asp?dataset=DWR&samp_date=&global_id=&assigned_name=01S03W20A001S&store_num=		
GeoTracker Data:	Not Reported		

B4 **NE** **1/8 - 1/4 Mile** **Higher**	**FED USGS**	**USGS40000140614**

Organization ID:	USGS-CA		
Organization Name:	USGS California Water Science Center		
Monitor Location:	001S003W20A001S	Type:	Well
Description:	Not Reported	HUC:	18070203
Drainage Area:	Not Reported	Drainage Area Units:	Not Reported
Contrib Drainage Area:	Not Reported	Contrib Drainage Area Unts:	Not Reported
Aquifer:	California Coastal Basin aquifers		
Formation Type:	Not Reported	Aquifer Type:	Not Reported

Construction Date:	19030101	Well Depth:	Not Reported
Well Depth Units:	Not Reported	Well Hole Depth:	195
Well Hole Depth Units:	ft		

B5
ENE
1/8 - 1/4 Mile
Higher

FED USGS **USGS40000140602**

Organization ID:	USGS-CA		
Organization Name:	USGS California Water Science Center		
Monitor Location:	001S003W21E005S	Type:	Well
Description:	Not Reported	HUC:	18070203
Drainage Area:	Not Reported	Drainage Area Units:	Not Reported
Contrib Drainage Area:	Not Reported	Contrib Drainage Area Unts:	Not Reported
Aquifer:	California Coastal Basin aquifers		
Formation Type:	Not Reported	Aquifer Type:	Not Reported
Construction Date:	Not Reported	Well Depth:	Not Reported
Well Depth Units:	Not Reported	Well Hole Depth:	Not Reported
Well Hole Depth Units:	Not Reported		

B6
ENE
1/8 - 1/4 Mile
Higher

CA WELLS **CAUSGSN00001888**

Well ID:	USGS-340426117122701	Well Type:	UNK
Source:	United States Geological Survey		
Other Name:	USGS-340426117122701	GAMA PFAS Testing:	Not Reported
Groundwater Quality Data:	https://gamagroundwater.waterboards.ca.gov/gama/gamamap/public/GamaDataDisplay.asp?dataset=USGSNEW&samp_date=&global_id=&assigned_name=USGS-340426117122701&store_num=		
GeoTracker Data:	Not Reported		

7
SE
1/8 - 1/4 Mile
Higher

AQUIFLOW **50240**

Site ID:	083601119T
Groundwater Flow:	Not Reported
Shallow Water Depth:	80 ft
Deep Water Depth:	150
Average Water Depth:	Not Reported
Date:	12/21/1993

C8
East
1/4 - 1/2 Mile
Higher

FED USGS **USGS40000140559**

Organization ID:	USGS-CA		
Organization Name:	USGS California Water Science Center		
Monitor Location:	001S003W21E003S	Type:	Well
Description:	Not Reported	HUC:	18070203
Drainage Area:	Not Reported	Drainage Area Units:	Not Reported
Contrib Drainage Area:	Not Reported	Contrib Drainage Area Unts:	Not Reported
Aquifer:	California Coastal Basin aquifers		
Formation Type:	Not Reported	Aquifer Type:	Not Reported
Construction Date:	19110101	Well Depth:	306
Well Depth Units:	ft	Well Hole Depth:	306

Well Hole Depth Units: ft

C9
ESE **CA WELLS** **CADWR0000022985**
1/4 - 1/2 Mile
Higher

Well ID:	01S03W21E006S	Well Type:	UNK
Source:	Department of Water Resources		
Other Name:	01S03W21E006S	GAMA PFAS Testing:	Not Reported
Groundwater Quality Data:	https://gamagroundwater.waterboards.ca.gov/gama/gamamap/public/GamaDataDisplay.asp?dataset=DWR&samp_date=&global_id=&assigned_name=01S03W21E006S&store_num=		
GeoTracker Data:	Not Reported		

C10
ESE **CA WELLS** **CADWR0000037348**
1/4 - 1/2 Mile
Higher

Well ID:	01S03W21E001S	Well Type:	UNK
Source:	Department of Water Resources		
Other Name:	01S03W21E001S	GAMA PFAS Testing:	Not Reported
Groundwater Quality Data:	https://gamagroundwater.waterboards.ca.gov/gama/gamamap/public/GamaDataDisplay.asp?dataset=DWR&samp_date=&global_id=&assigned_name=01S03W21E001S&store_num=		
GeoTracker Data:	Not Reported		

C11
ESE **CA WELLS** **CADWR0000034947**
1/4 - 1/2 Mile
Higher

Well ID:	01S03W21E005S	Well Type:	UNK
Source:	Department of Water Resources		
Other Name:	01S03W21E005S	GAMA PFAS Testing:	Not Reported
Groundwater Quality Data:	https://gamagroundwater.waterboards.ca.gov/gama/gamamap/public/GamaDataDisplay.asp?dataset=DWR&samp_date=&global_id=&assigned_name=01S03W21E005S&store_num=		
GeoTracker Data:	Not Reported		

D12
ESE **FED USGS** **USGS40000140518**
1/4 - 1/2 Mile
Higher

Organization ID:	USGS-CA		
Organization Name:	USGS California Water Science Center		
Monitor Location:	001S003W21E002S	Type:	Well
Description:	Not Reported	HUC:	18070203
Drainage Area:	Not Reported	Drainage Area Units:	Not Reported
Contrib Drainage Area:	Not Reported	Contrib Drainage Area Unts:	Not Reported
Aquifer:	California Coastal Basin aquifers		
Formation Type:	Not Reported	Aquifer Type:	Not Reported
Construction Date:	19440101	Well Depth:	264
Well Depth Units:	ft	Well Hole Depth:	264
Well Hole Depth Units:	ft		

Map ID Direction Distance Elevation	Database	EDR ID Number
D13 **ESE** **1/4 - 1/2 Mile** **Higher**	**CA WELLS**	**CAUSGSN00019035**

Well ID:	USGS-340413117122001	Well Type:	UNK
Source:	United States Geological Survey		
Other Name:	USGS-340413117122001	GAMA PFAS Testing:	Not Reported
Groundwater Quality Data:	https://gamagroundwater.waterboards.ca.gov/gama/gamamap/public/GamaDataDisplay.asp?dataset=USGSNEW&samp_date=&global_id=&assigned_name=USGS-340413117122001&store_num=		
GeoTracker Data:	Not Reported		

E14 **North** **1/4 - 1/2 Mile** **Higher**	**CA WELLS**	**CAUSGSN00017827**

Well ID:	USGS-340442117123601	Well Type:	UNK
Source:	United States Geological Survey		
Other Name:	USGS-340442117123601	GAMA PFAS Testing:	Not Reported
Groundwater Quality Data:	https://gamagroundwater.waterboards.ca.gov/gama/gamamap/public/GamaDataDisplay.asp?dataset=USGSNEW&samp_date=&global_id=&assigned_name=USGS-340442117123601&store_num=		
GeoTracker Data:	Not Reported		

F15 **WNW** **1/4 - 1/2 Mile** **Lower**	**FED USGS**	**USGS40000140616**

Organization ID:	USGS-CA		
Organization Name:	USGS California Water Science Center		
Monitor Location:	001S003W20C001S	Type:	Well
Description:	Not Reported	HUC:	18070203
Drainage Area:	Not Reported	Drainage Area Units:	Not Reported
Contrib Drainage Area:	Not Reported	Contrib Drainage Area Unts:	Not Reported
Aquifer:	California Coastal Basin aquifers		
Formation Type:	Not Reported	Aquifer Type:	Not Reported
Construction Date:	19040101	Well Depth:	Not Reported
Well Depth Units:	Not Reported	Well Hole Depth:	642
Well Hole Depth Units:	ft		

E16 **North** **1/4 - 1/2 Mile** **Higher**	**FED USGS**	**USGS40000140701**

Organization ID:	USGS-CA		
Organization Name:	USGS California Water Science Center		
Monitor Location:	001S003W17R001S	Type:	Well
Description:	Not Reported	HUC:	18070203
Drainage Area:	Not Reported	Drainage Area Units:	Not Reported
Contrib Drainage Area:	Not Reported	Contrib Drainage Area Unts:	Not Reported
Aquifer:	California Coastal Basin aquifers		
Formation Type:	Not Reported	Aquifer Type:	Not Reported

Construction Date:	19130101	Well Depth:	360
Well Depth Units:	ft	Well Hole Depth:	360
Well Hole Depth Units:	ft		

17
WSW **FED USGS** **USGS40000140543**
1/4 - 1/2 Mile
Lower

Organization ID:	USGS-CA		
Organization Name:	USGS California Water Science Center		
Monitor Location:	001S003W20F001S	Type:	Well
Description:	Not Reported	HUC:	18070203
Drainage Area:	Not Reported	Drainage Area Units:	Not Reported
Contrib Drainage Area:	Not Reported	Contrib Drainage Area Unts:	Not Reported
Aquifer:	California Coastal Basin aquifers		
Formation Type:	Not Reported	Aquifer Type:	Not Reported
Construction Date:	19300101	Well Depth:	Not Reported
Well Depth Units:	Not Reported	Well Hole Depth:	360
Well Hole Depth Units:	ft		

18
SSW **CA WELLS** **CADWR0000036205**
1/4 - 1/2 Mile
Lower

Well ID:	01S03W20K001S	Well Type:	UNK
Source:	Department of Water Resources		
Other Name:	01S03W20K001S	GAMA PFAS Testing:	Not Reported
Groundwater Quality Data:	https://gamagroundwater.waterboards.ca.gov/gama/gamamap/public/GamaDataDisplay.asp?dataset=DWR&samp_date=&global_id=&assigned_name=01S03W20K001S&store_num=		
GeoTracker Data:	Not Reported		

F19
WNW **CA WELLS** **CAUSGSN00009266**
1/4 - 1/2 Mile
Lower

Well ID:	USGS-340432117130201	Well Type:	UNK
Source:	United States Geological Survey		
Other Name:	USGS-340432117130201	GAMA PFAS Testing:	Not Reported
Groundwater Quality Data:	https://gamagroundwater.waterboards.ca.gov/gama/gamamap/public/GamaDataDisplay.asp?dataset=USGSNEW&samp_date=&global_id=&assigned_name=USGS-340432117130201&store_num=		
GeoTracker Data:	Not Reported		

F20
WNW **CA WELLS** **CAUSGSN00003876**
1/4 - 1/2 Mile
Lower

Well ID:	USGS-340432117130203	Well Type:	UNK
Source:	United States Geological Survey		
Other Name:	USGS-340432117130203	GAMA PFAS Testing:	Not Reported
Groundwater Quality Data:	https://gamagroundwater.waterboards.ca.gov/gama/gamamap/public/GamaDataDisplay.asp?dataset=USGSNEW&samp_date=&global_id=&assigned_name=USGS-340432117130203&store_num=		

GeoTracker Data: Not Reported

F21
WNW
1/4 - 1/2 Mile
Lower

CA WELLS **CAUSGSN00014192**

Well ID:	USGS-340432117130202	Well Type:	UNK
Source:	United States Geological Survey		
Other Name:	USGS-340432117130202	GAMA PFAS Testing:	Not Reported
Groundwater Quality Data:	https://gamagroundwater.waterboards.ca.gov/gama/gamamap/public/GamaDataDisplay.asp?dataset=USGSNEW&samp_date=&global_id=&assigned_name=USGS-340432117130202&store_num=		
GeoTracker Data:	Not Reported		

E22
NNE
1/4 - 1/2 Mile
Higher

CA WELLS **CADWR0000031374**

Well ID:	01S03W17R001S	Well Type:	UNK
Source:	Department of Water Resources		
Other Name:	01S03W17R001S	GAMA PFAS Testing:	Not Reported
Groundwater Quality Data:	https://gamagroundwater.waterboards.ca.gov/gama/gamamap/public/GamaDataDisplay.asp?dataset=DWR&samp_date=&global_id=&assigned_name=01S03W17R001S&store_num=		
GeoTracker Data:	Not Reported		

E23
NNE
1/4 - 1/2 Mile
Higher

CA WELLS **CADWR0000000975**

Well ID:	01S03W17R002S	Well Type:	UNK
Source:	Department of Water Resources		
Other Name:	01S03W17R002S	GAMA PFAS Testing:	Not Reported
Groundwater Quality Data:	https://gamagroundwater.waterboards.ca.gov/gama/gamamap/public/GamaDataDisplay.asp?dataset=DWR&samp_date=&global_id=&assigned_name=01S03W17R002S&store_num=		
GeoTracker Data:	Not Reported		

F24
WNW
1/4 - 1/2 Mile
Lower

FED USGS **USGS40000140632**

Organization ID:	USGS-CA		
Organization Name:	USGS California Water Science Center		
Monitor Location:	HOLE-02 LYSIMETER AT 30		
Type:	Well: Test hole not completed as a well		
Description:	Not Reported	HUC:	18070203
Drainage Area:	Not Reported	Drainage Area Units:	Not Reported
Contrib Drainage Area:	Not Reported	Contrib Drainage Area Unts:	Not Reported
Aquifer:	California Coastal Basin aquifers		
Formation Type:	Not Reported	Aquifer Type:	Not Reported
Construction Date:	Not Reported	Well Depth:	Not Reported
Well Depth Units:	Not Reported	Well Hole Depth:	Not Reported

Well Hole Depth Units:	Not Reported

F25
WNW
1/4 - 1/2 Mile
Lower

FED USGS **USGS40000140633**

Organization ID:	USGS-CA		
Organization Name:	USGS California Water Science Center		
Monitor Location:	HOLE-02 LYSIMETER AT 50		
Type:	Well: Test hole not completed as a well		
Description:	Not Reported	HUC:	18070203
Drainage Area:	Not Reported	Drainage Area Units:	Not Reported
Contrib Drainage Area:	Not Reported	Contrib Drainage Area Unts:	Not Reported
Aquifer:	California Coastal Basin aquifers		
Formation Type:	Not Reported	Aquifer Type:	Not Reported
Construction Date:	Not Reported	Well Depth:	Not Reported
Well Depth Units:	Not Reported	Well Hole Depth:	Not Reported
Well Hole Depth Units:	Not Reported		

F26
WNW
1/4 - 1/2 Mile
Lower

FED USGS **USGS40000140634**

Organization ID:	USGS-CA		
Organization Name:	USGS California Water Science Center		
Monitor Location:	HOLE-02 LYSIMETER AT 113		
Type:	Well: Test hole not completed as a well		
Description:	Not Reported	HUC:	18070203
Drainage Area:	Not Reported	Drainage Area Units:	Not Reported
Contrib Drainage Area:	Not Reported	Contrib Drainage Area Unts:	Not Reported
Aquifer:	California Coastal Basin aquifers		
Formation Type:	Not Reported	Aquifer Type:	Not Reported
Construction Date:	Not Reported	Well Depth:	Not Reported
Well Depth Units:	Not Reported	Well Hole Depth:	Not Reported
Well Hole Depth Units:	Not Reported		

27
WSW
1/4 - 1/2 Mile
Lower

CA WELLS **CADWR0000032536**

Well ID:	01S03W20F001S	Well Type:	UNK
Source:	Department of Water Resources		
Other Name:	01S03W20F001S	GAMA PFAS Testing:	Not Reported
Groundwater Quality Data:	https://gamagroundwater.waterboards.ca.gov/gama/gamamap/public/GamaDataDisplay.asp?dataset=DWR&samp_date=&global_id=&assigned_name=01S03W20F001S&store_num=		
GeoTracker Data:	Not Reported		

Map ID Direction Distance Elevation	Database	EDR ID Number
G28 **ESE** **1/4 - 1/2 Mile** **Higher**	**FED USGS**	**USGS40000140508**

Organization ID:	USGS-CA		
Organization Name:	USGS California Water Science Center		
Monitor Location:	001S003W21M002S	Type:	Well
Description:	Not Reported	HUC:	18070203
Drainage Area:	Not Reported	Drainage Area Units:	Not Reported
Contrib Drainage Area:	Not Reported	Contrib Drainage Area Unts:	Not Reported
Aquifer:	California Coastal Basin aquifers		
Formation Type:	Not Reported	Aquifer Type:	Not Reported
Construction Date:	19280101	Well Depth:	270
Well Depth Units:	ft	Well Hole Depth:	304
Well Hole Depth Units:	ft		

G29 **ESE** **1/4 - 1/2 Mile** **Higher**	**CA WELLS**	**CAUSGSN00018297**

Well ID:	USGS-340412117121301	Well Type:	UNK
Source:	United States Geological Survey		
Other Name:	USGS-340412117121301	GAMA PFAS Testing:	Not Reported
Groundwater Quality Data:	https://gamagroundwater.waterboards.ca.gov/gama/gamamap/public/GamaDataDisplay.asp?dataset=USGSNEW&samp_date=&global_id=&assigned_name=USGS-340412117121301&store_num=		
GeoTracker Data:	Not Reported		

---

30 **WNW** **1/4 - 1/2 Mile** **Lower**	**CA WELLS**	**CADWR0000018286**

Well ID:	01S03W20C001S	Well Type:	UNK
Source:	Department of Water Resources		
Other Name:	01S03W20C001S	GAMA PFAS Testing:	Not Reported
Groundwater Quality Data:	https://gamagroundwater.waterboards.ca.gov/gama/gamamap/public/GamaDataDisplay.asp?dataset=DWR&samp_date=&global_id=&assigned_name=01S03W20C001S&store_num=		
GeoTracker Data:	Not Reported		

---

31 **ENE** **1/4 - 1/2 Mile** **Higher**	**FED USGS**	**USGS40000140657**

Organization ID:	USGS-CA		
Organization Name:	USGS California Water Science Center		
Monitor Location:	001S003W21C001S	Type:	Well
Description:	Not Reported	HUC:	18070203
Drainage Area:	Not Reported	Drainage Area Units:	Not Reported
Contrib Drainage Area:	Not Reported	Contrib Drainage Area Unts:	Not Reported
Aquifer:	California Coastal Basin aquifers		
Formation Type:	Not Reported	Aquifer Type:	Not Reported

Construction Date:	Not Reported	Well Depth:	167
Well Depth Units:	ft	Well Hole Depth:	167
Well Hole Depth Units:	ft		

H32
SE **FED USGS** **USGS40000140474**
1/2 - 1 Mile
Higher

Organization ID:	USGS-CA		
Organization Name:	USGS California Water Science Center		
Monitor Location:	SANDYS RESTURANT	Type:	Well
Description:	Not Reported	HUC:	18070203
Drainage Area:	Not Reported	Drainage Area Units:	Not Reported
Contrib Drainage Area:	Not Reported	Contrib Drainage Area Unts:	Not Reported
Aquifer:	California Coastal Basin aquifers		
Formation Type:	Not Reported	Aquifer Type:	Not Reported
Construction Date:	Not Reported	Well Depth:	Not Reported
Well Depth Units:	Not Reported	Well Hole Depth:	Not Reported
Well Hole Depth Units:	Not Reported		

H33
SE **CA WELLS** **CAUSGSN00011123**
1/2 - 1 Mile
Higher

Well ID:	USGS-340406117121101	Well Type:	UNK
Source:	United States Geological Survey		
Other Name:	USGS-340406117121101	GAMA PFAS Testing:	Not Reported
Groundwater Quality Data:	https://gamagroundwater.waterboards.ca.gov/gama/gamamap/public/GamaDataDisplay.asp?dataset=USGSNEW&samp_date=&global_id=&assigned_name=USGS-340406117121101&store_num=		
GeoTracker Data:	Not Reported		

34
South **CA WELLS** **CADWR0000030194**
1/2 - 1 Mile
Higher

Well ID:	01S03W20R002S	Well Type:	UNK
Source:	Department of Water Resources		
Other Name:	01S03W20R002S	GAMA PFAS Testing:	Not Reported
Groundwater Quality Data:	https://gamagroundwater.waterboards.ca.gov/gama/gamamap/public/GamaDataDisplay.asp?dataset=DWR&samp_date=&global_id=&assigned_name=01S03W20R002S&store_num=		
GeoTracker Data:	Not Reported		

35
ENE **CA WELLS** **CADWR0000032622**
1/2 - 1 Mile
Higher

Well ID:	01S03W21C001S	Well Type:	UNK
Source:	Department of Water Resources		
Other Name:	01S03W21C001S	GAMA PFAS Testing:	Not Reported
Groundwater Quality Data:	https://gamagroundwater.waterboards.ca.gov/gama/gamamap/public/GamaDataDisplay.asp?dataset=DWR&samp_date=&global_id=&assigned_name=01S03W21C001S&store_num=		

GeoTracker Data: Not Reported

I36
SW
1/2 - 1 Mile
Lower

FED USGS **USGS40000140431**

Organization ID:	USGS-CA		
Organization Name:	USGS California Water Science Center		
Monitor Location:	001S003W20P001S	Type:	Well
Description:	WELL DESTROYED 7/6/88, COVERED BY PARKING LOT.		
HUC:	18070203	Drainage Area:	Not Reported
Drainage Area Units:	Not Reported	Contrib Drainage Area:	Not Reported
Contrib Drainage Area Unts:	Not Reported	Aquifer:	California Coastal Basin aquifers
Formation Type:	Not Reported	Aquifer Type:	Not Reported
Construction Date:	19320101	Well Depth:	454
Well Depth Units:	ft	Well Hole Depth:	467
Well Hole Depth Units:	ft		

Ground water levels,Number of Measurements:	6	Level reading date:	1988-07-06
Feet below surface:	Not Reported	Feet to sea level:	Not Reported
Note:	The well was destroyed (no water level is recorded).		
Level reading date:	1987-12-08	Feet below surface:	117.35
Feet to sea level:	Not Reported	Note:	Not Reported
Level reading date:	1987-06-16	Feet below surface:	139.81
Feet to sea level:	Not Reported	Note:	Not Reported
Level reading date:	1986-11-20	Feet below surface:	122.88
Feet to sea level:	Not Reported	Note:	Not Reported
Level reading date:	1986-06-19	Feet below surface:	131.67
Feet to sea level:	Not Reported	Note:	Not Reported
Level reading date:	1985-01-14	Feet below surface:	110.38
Feet to sea level:	Not Reported	Note:	Not Reported

I37
SW
1/2 - 1 Mile
Lower

CA WELLS **CADWR9000006583**

State Well #:	01S03W20P001S	Station ID:	29347
Well Name:	Not Reported	Basin Name:	San Bernardino
Well Use:	Unknown	Well Type:	Unknown
Well Depth:	0	Well Completion Rpt #:	Not Reported

I38
SW
1/2 - 1 Mile
Lower

CA WELLS **CADWR0000018196**

Well ID:	01S03W20P001S	Well Type:	UNK
Source:	Department of Water Resources		
Other Name:	01S03W20P001S	GAMA PFAS Testing:	Not Reported

Groundwater Quality Data: https://gamagroundwater.waterboards.ca.gov/gama/gamamap/public/GamaDataDisplay.asp?dataset=DWR&samp_date=&global_id=&assigned_name=01S03W20P001S&store_num=
GeoTracker Data: Not Reported

J39
SSE **FED USGS** **USGS40000140406**
1/2 - 1 Mile
Higher

Organization ID:	USGS-CA		
Organization Name:	USGS California Water Science Center		
Monitor Location:	001S003W20R001S	Type:	Well
Description:	Not Reported	HUC:	18070203
Drainage Area:	Not Reported	Drainage Area Units:	Not Reported
Contrib Drainage Area:	Not Reported	Contrib Drainage Area Unts:	Not Reported
Aquifer:	California Coastal Basin aquifers		
Formation Type:	Not Reported	Aquifer Type:	Not Reported
Construction Date:	19200101	Well Depth:	301
Well Depth Units:	ft	Well Hole Depth:	318
Well Hole Depth Units:	ft		

K40
NNW **CA WELLS** **CAUSGSN00004485**
1/2 - 1 Mile
Lower

Well ID:	USGS-340453117130101	Well Type:	UNK
Source:	United States Geological Survey		
Other Name:	USGS-340453117130101	GAMA PFAS Testing:	Not Reported

Groundwater Quality Data: https://gamagroundwater.waterboards.ca.gov/gama/gamamap/public/GamaDataDisplay.asp?dataset=USGSNEW&samp_date=&global_id=&assigned_name=USGS-340453117130101&store_num=
GeoTracker Data: Not Reported

J41
SSE **CA WELLS** **CAUSGSN00006873**
1/2 - 1 Mile
Higher

Well ID:	USGS-340348117122901	Well Type:	UNK
Source:	United States Geological Survey		
Other Name:	USGS-340348117122901	GAMA PFAS Testing:	Not Reported

Groundwater Quality Data: https://gamagroundwater.waterboards.ca.gov/gama/gamamap/public/GamaDataDisplay.asp?dataset=USGSNEW&samp_date=&global_id=&assigned_name=USGS-340348117122901&store_num=
GeoTracker Data: Not Reported

K42
NNW **FED USGS** **USGS40000140735**
1/2 - 1 Mile
Lower

Organization ID:	USGS-CA		
Organization Name:	USGS California Water Science Center		
Monitor Location:	001S003W17L001S	Type:	Well
Description:	Not Reported	HUC:	18070203

Drainage Area:	Not Reported	Drainage Area Units:	Not Reported
Contrib Drainage Area:	Not Reported	Contrib Drainage Area Unts:	Not Reported
Aquifer:	California Coastal Basin aquifers		
Formation Type:	Not Reported	Aquifer Type:	Not Reported
Construction Date:	19220101	Well Depth:	188
Well Depth Units:	ft	Well Hole Depth:	188
Well Hole Depth Units:	ft		

43
SE
1/2 - 1 Mile
Higher

FED USGS **USGS40000140444**

Organization ID:	USGS-CA		
Organization Name:	USGS California Water Science Center		
Monitor Location:	001S003W21P001S	Type:	Well
Description:	Not Reported	HUC:	18070203
Drainage Area:	Not Reported	Drainage Area Units:	Not Reported
Contrib Drainage Area:	Not Reported	Contrib Drainage Area Unts:	Not Reported
Aquifer:	California Coastal Basin aquifers		
Formation Type:	Not Reported	Aquifer Type:	Not Reported
Construction Date:	19350101	Well Depth:	356
Well Depth Units:	ft	Well Hole Depth:	368
Well Hole Depth Units:	ft		

44
NNE
1/2 - 1 Mile
Higher

CA WELLS **CADWR0000007430**

Well ID:	01S03W16M001S	Well Type:	UNK
Source:	Department of Water Resources		
Other Name:	01S03W16M001S	GAMA PFAS Testing:	Not Reported
Groundwater Quality Data:	https://gamagroundwater.waterboards.ca.gov/gama/gamamap/public/GamaDataDisplay.asp?dataset=DWR&samp_date=&global_id=&assigned_name=01S03W16M001S&store_num=		
GeoTracker Data:	Not Reported		

45
ESE
1/2 - 1 Mile
Higher

FED USGS **USGS40000140538**

Organization ID:	USGS-CA		
Organization Name:	USGS California Water Science Center		
Monitor Location:	001S003W21G001S	Type:	Well
Description:	Not Reported	HUC:	18070203
Drainage Area:	Not Reported	Drainage Area Units:	Not Reported
Contrib Drainage Area:	Not Reported	Contrib Drainage Area Unts:	Not Reported
Aquifer:	California Coastal Basin aquifers		
Formation Type:	Not Reported	Aquifer Type:	Not Reported
Construction Date:	19270101	Well Depth:	262
Well Depth Units:	ft	Well Hole Depth:	274
Well Hole Depth Units:	ft		

Map ID Direction Distance Elevation	Database	EDR ID Number
L46 **NE** **1/2 - 1 Mile** **Higher**	**CA WELLS**	**CAUSGSN00003719**

Well ID:	USGS-340454117120902	Well Type:	UNK
Source:	United States Geological Survey		
Other Name:	USGS-340454117120902	GAMA PFAS Testing:	Not Reported
Groundwater Quality Data:	https://gamagroundwater.waterboards.ca.gov/gama/gamamap/public/GamaDataDisplay.asp?dataset=USGSNEW&samp_date=&global_id=&assigned_name=USGS-340454117120902&store_num=		
GeoTracker Data:	Not Reported		

L47 **NE** **1/2 - 1 Mile** **Higher**	**FED USGS**	**USGS40000140739**

Organization ID:	USGS-CA		
Organization Name:	USGS California Water Science Center		
Monitor Location:	001S003W16L004S	Type:	Well
Description:	Not Reported	HUC:	18070203
Drainage Area:	Not Reported	Drainage Area Units:	Not Reported
Contrib Drainage Area:	Not Reported	Contrib Drainage Area Unts:	Not Reported
Aquifer:	California Coastal Basin aquifers		
Formation Type:	Not Reported	Aquifer Type:	Not Reported
Construction Date:	Not Reported	Well Depth:	Not Reported
Well Depth Units:	Not Reported	Well Hole Depth:	Not Reported
Well Hole Depth Units:	Not Reported		

---

48 **NNW** **1/2 - 1 Mile** **Lower**	**CA WELLS**	**CADWR0000007461**

Well ID:	01S03W17L001S	Well Type:	UNK
Source:	Department of Water Resources		
Other Name:	01S03W17L001S	GAMA PFAS Testing:	Not Reported
Groundwater Quality Data:	https://gamagroundwater.waterboards.ca.gov/gama/gamamap/public/GamaDataDisplay.asp?dataset=DWR&samp_date=&global_id=&assigned_name=01S03W17L001S&store_num=		
GeoTracker Data:	Not Reported		

---

49 **South** **1/2 - 1 Mile** **Lower**	**FED USGS**	**USGS40000140360**

Organization ID:	USGS-CA		
Organization Name:	USGS California Water Science Center		
Monitor Location:	001S003W29B003S	Type:	Well
Description:	Not Reported	HUC:	18070203
Drainage Area:	Not Reported	Drainage Area Units:	Not Reported
Contrib Drainage Area:	Not Reported	Contrib Drainage Area Unts:	Not Reported
Aquifer:	California Coastal Basin aquifers		
Formation Type:	Not Reported	Aquifer Type:	Not Reported

Construction Date:	19440101	Well Depth:	180
Well Depth Units:	ft	Well Hole Depth:	202
Well Hole Depth Units:	ft		

50
ESE
1/2 - 1 Mile
Higher

CA WELLS **CADPR0000005112**

Well ID:	85208	Well Type:	UNK
Source:	Department of Pesticide Regulation		
Other Name:	85208	GAMA PFAS Testing:	Not Reported
Groundwater Quality Data:	https://gamagroundwater.waterboards.ca.gov/gama/gamamap/public/GamaDataDisplay.asp?dataset=DPR&samp_date=&global_id=&assigned_name=85208&store_num=		
GeoTracker Data:	Not Reported		

M51
North
1/2 - 1 Mile
Higher

CA WELLS **CADWR9000006699**

State Well #:	01S03W17H001S	Station ID:	6588
Well Name:	Not Reported	Basin Name:	San Bernardino
Well Use:	Unknown	Well Type:	Unknown
Well Depth:	0	Well Completion Rpt #:	Not Reported

M52
North
1/2 - 1 Mile
Higher

CA WELLS **CAUSGSN00004493**

Well ID:	USGS-340506117123001	Well Type:	UNK
Source:	United States Geological Survey		
Other Name:	USGS-340506117123001	GAMA PFAS Testing:	Not Reported
Groundwater Quality Data:	https://gamagroundwater.waterboards.ca.gov/gama/gamamap/public/GamaDataDisplay.asp?dataset=USGSNEW&samp_date=&global_id=&assigned_name=USGS-340506117123001&store_num=		
GeoTracker Data:	Not Reported		

M53
North
1/2 - 1 Mile
Higher

FED USGS **USGS40000140787**

Organization ID:	USGS-CA		
Organization Name:	USGS California Water Science Center		
Monitor Location:	001S003W17H008S	Type:	Well
Description:	Not Reported	HUC:	18070203
Drainage Area:	Not Reported	Drainage Area Units:	Not Reported
Contrib Drainage Area:	Not Reported	Contrib Drainage Area Unts:	Not Reported
Aquifer:	California Coastal Basin aquifers		
Formation Type:	Not Reported	Aquifer Type:	Not Reported
Construction Date:	Not Reported	Well Depth:	Not Reported
Well Depth Units:	Not Reported	Well Hole Depth:	Not Reported
Well Hole Depth Units:	Not Reported		

Map ID Direction Distance Elevation	Database	EDR ID Number
M54 **North** **1/2 - 1 Mile** **Higher**	**CA WELLS**	**CADWR0000006174**

Well ID:	01S03W17H001S	Well Type:	UNK
Source:	Department of Water Resources		
Other Name:	01S03W17H001S	GAMA PFAS Testing:	Not Reported
Groundwater Quality Data:	https://gamagroundwater.waterboards.ca.gov/gama/gamamap/public/GamaDataDisplay.asp?dataset=DWR&samp_date=&global_id=&assigned_name=01S03W17H001S&store_num=		
GeoTracker Data:	Not Reported		

M55 **North** **1/2 - 1 Mile** **Higher**	**FED USGS**	**USGS40000140786**

Organization ID:	USGS-CA		
Organization Name:	USGS California Water Science Center		
Monitor Location:	001S003W17H001S	Type:	Well
Description:	Not Reported	HUC:	18070203
Drainage Area:	Not Reported	Drainage Area Units:	Not Reported
Contrib Drainage Area:	Not Reported	Contrib Drainage Area Unts:	Not Reported
Aquifer:	California Coastal Basin aquifers		
Formation Type:	Not Reported	Aquifer Type:	Not Reported
Construction Date:	19260908	Well Depth:	182.5
Well Depth Units:	ft	Well Hole Depth:	220
Well Hole Depth Units:	ft		

Ground water levels,Number of Measurements:	166	Level reading date:	2004-10-25
Feet below surface:	Not Reported	Feet to sea level:	Not Reported
Note:	The site was dry (no water level recorded).		
Level reading date:	2004-04-20	Feet below surface:	Not Reported
Feet to sea level:	Not Reported		
Note:	The site was dry (no water level recorded).		
Level reading date:	2003-10-23	Feet below surface:	Not Reported
Feet to sea level:	Not Reported		
Note:	The site was dry (no water level recorded).		
Level reading date:	2003-04-22	Feet below surface:	Not Reported
Feet to sea level:	Not Reported		
Note:	The site was dry (no water level recorded).		
Level reading date:	2002-10-30	Feet below surface:	Not Reported
Feet to sea level:	Not Reported		
Note:	The site was dry (no water level recorded).		
Level reading date:	2002-04-08	Feet below surface:	161.42
Feet to sea level:	Not Reported	Note:	Not Reported
Level reading date:	2001-10-23	Feet below surface:	159.13
Feet to sea level:	Not Reported		
Note:	A nearby site that taps the same aquifer had been pumped recently.		
Level reading date:	2001-04-16	Feet below surface:	142.00

Feet to sea level:	Not Reported	Note:	Not Reported
Level reading date:	2000-10-24	Feet below surface:	145.56
Feet to sea level:	Not Reported	Note:	Not Reported
Level reading date:	2000-04-12	Feet below surface:	130.68
Feet to sea level:	Not Reported	Note:	Not Reported
Level reading date:	1999-10-18	Feet below surface:	130.62
Feet to sea level:	Not Reported	Note:	Not Reported
Level reading date:	1999-04-14	Feet below surface:	117.94
Feet to sea level:	Not Reported	Note:	Not Reported
Level reading date:	1998-10-19	Feet below surface:	123.18
Feet to sea level:	Not Reported	Note:	Not Reported
Level reading date:	1998-04-14	Feet below surface:	124.66
Feet to sea level:	Not Reported	Note:	Not Reported
Level reading date:	1997-10-27	Feet below surface:	141.16
Feet to sea level:	Not Reported	Note:	Not Reported
Level reading date:	1997-04-14	Feet below surface:	129.56
Feet to sea level:	Not Reported		
Note:	A nearby site that taps the same aquifer was being pumped.		
Level reading date:	1996-10-07	Feet below surface:	138.29
Feet to sea level:	Not Reported	Note:	Not Reported
Level reading date:	1996-04-22	Feet below surface:	125.56
Feet to sea level:	Not Reported	Note:	Not Reported
Level reading date:	1995-10-24	Feet below surface:	135.33
Feet to sea level:	Not Reported	Note:	Not Reported
Level reading date:	1995-04-18	Feet below surface:	126.31
Feet to sea level:	Not Reported	Note:	Not Reported
Level reading date:	1994-10-25	Feet below surface:	154.50
Feet to sea level:	Not Reported	Note:	Not Reported
Level reading date:	1994-04-20	Feet below surface:	142.20
Feet to sea level:	Not Reported	Note:	Not Reported
Level reading date:	1993-10-19	Feet below surface:	153.14
Feet to sea level:	Not Reported		
Note:	A nearby site that taps the same aquifer was being pumped.		
Level reading date:	1993-04-12	Feet below surface:	144.65
Feet to sea level:	Not Reported	Note:	Not Reported
Level reading date:	1992-10-29	Feet below surface:	175.07
Feet to sea level:	Not Reported		
Note:	A nearby site that taps the same aquifer was being pumped.		
Level reading date:	1992-06-12	Feet below surface:	164.81
Feet to sea level:	Not Reported	Note:	Not Reported
Level reading date:	1991-11-27	Feet below surface:	167.24
Feet to sea level:	Not Reported	Note:	Not Reported

Level reading date:	1991-06-17	Feet below surface:	156.18
Feet to sea level:	Not Reported	Note:	Not Reported
Level reading date:	1990-12-03	Feet below surface:	154.00
Feet to sea level:	Not Reported	Note:	Not Reported
Level reading date:	1990-06-25	Feet below surface:	144.20
Feet to sea level:	Not Reported	Note:	Not Reported
Level reading date:	1989-11-28	Feet below surface:	140.71
Feet to sea level:	Not Reported		
Note:	A nearby site that taps the same aquifer was being pumped.		
Level reading date:	1989-09-21	Feet below surface:	138.46
Feet to sea level:	Not Reported	Note:	Not Reported
Level reading date:	1988-11-22	Feet below surface:	125.79
Feet to sea level:	Not Reported	Note:	Not Reported
Level reading date:	1988-07-06	Feet below surface:	117.07
Feet to sea level:	Not Reported	Note:	Not Reported
Level reading date:	1987-12-08	Feet below surface:	106.07
Feet to sea level:	Not Reported	Note:	Not Reported
Level reading date:	1987-06-17	Feet below surface:	100.84
Feet to sea level:	Not Reported	Note:	Not Reported
Level reading date:	1986-11-20	Feet below surface:	98.03
Feet to sea level:	Not Reported	Note:	Not Reported
Level reading date:	1986-06-19	Feet below surface:	88.35
Feet to sea level:	Not Reported	Note:	Not Reported
Level reading date:	1986-01-15	Feet below surface:	84.33
Feet to sea level:	Not Reported	Note:	Not Reported
Level reading date:	1963-05-29	Feet below surface:	198.7
Feet to sea level:	Not Reported	Note:	Not Reported
Level reading date:	1963-04-26	Feet below surface:	198.1
Feet to sea level:	Not Reported	Note:	Not Reported
Level reading date:	1963-03-20	Feet below surface:	200.6
Feet to sea level:	Not Reported	Note:	Not Reported
Level reading date:	1963-02-28	Feet below surface:	204.5
Feet to sea level:	Not Reported	Note:	Not Reported
Level reading date:	1962-10-25	Feet below surface:	199.3
Feet to sea level:	Not Reported		
Note:	A nearby site that taps the same aquifer was flowing.		
Level reading date:	1962-09-18	Feet below surface:	196.2
Feet to sea level:	Not Reported		
Note:	A nearby site that taps the same aquifer was flowing.		
Level reading date:	1962-07-25	Feet below surface:	184.3
Feet to sea level:	Not Reported	Note:	Not Reported
Level reading date:	1962-06-28	Feet below surface:	184.4
Feet to sea level:	Not Reported	Note:	Not Reported

Level reading date:	1962-05-28	Feet below surface:	183.0
Feet to sea level:	Not Reported	Note:	Not Reported
Level reading date:	1962-04-16	Feet below surface:	180.5
Feet to sea level:	Not Reported	Note:	Not Reported
Level reading date:	1962-03-26	Feet below surface:	180.5
Feet to sea level:	Not Reported	Note:	Not Reported
Level reading date:	1962-03-01	Feet below surface:	186.1
Feet to sea level:	Not Reported	Note:	Not Reported
Level reading date:	1962-01-16	Feet below surface:	186.5
Feet to sea level:	Not Reported	Note:	Not Reported
Level reading date:	1961-12-21	Feet below surface:	178.4
Feet to sea level:	Not Reported	Note:	Not Reported
Level reading date:	1961-09-28	Feet below surface:	193.3
Feet to sea level:	Not Reported	Note:	The site was being pumped.
Level reading date:	1961-08-10	Feet below surface:	192.9
Feet to sea level:	Not Reported	Note:	The site was being pumped.
Level reading date:	1961-07-13	Feet below surface:	192.1
Feet to sea level:	Not Reported	Note:	The site was being pumped.
Level reading date:	1961-06-15	Feet below surface:	188.3
Feet to sea level:	Not Reported	Note:	The site was being pumped.
Level reading date:	1961-05-25	Feet below surface:	188.1
Feet to sea level:	Not Reported	Note:	The site was being pumped.
Level reading date:	1961-04-16	Feet below surface:	184.6
Feet to sea level:	Not Reported	Note:	The site was being pumped.
Level reading date:	1961-03-13	Feet below surface:	187.8
Feet to sea level:	Not Reported	Note:	The site was being pumped.
Level reading date:	1961-02-20	Feet below surface:	173.7
Feet to sea level:	Not Reported	Note:	Not Reported
Level reading date:	1961-01-25	Feet below surface:	184.5
Feet to sea level:	Not Reported	Note:	The site was being pumped.
Level reading date:	1960-12-27	Feet below surface:	182.7
Feet to sea level:	Not Reported	Note:	The site was being pumped.
Level reading date:	1960-11-25	Feet below surface:	183.0
Feet to sea level:	Not Reported	Note:	The site was being pumped.
Level reading date:	1960-10-05	Feet below surface:	188.1
Feet to sea level:	Not Reported	Note:	The site was being pumped.
Level reading date:	1960-07-05	Feet below surface:	168.5
Feet to sea level:	Not Reported	Note:	The site was being pumped.
Level reading date:	1960-03-24	Feet below surface:	152.9
Feet to sea level:	Not Reported	Note:	Not Reported
Level reading date:	1960-02-03	Feet below surface:	155.4
Feet to sea level:	Not Reported	Note:	Not Reported

Level reading date:	1959-08-06	Feet below surface:	161.1
Feet to sea level:	Not Reported	Note:	The site was being pumped.
Level reading date:	1959-06-10	Feet below surface:	154.6
Feet to sea level:	Not Reported	Note:	Not Reported
Level reading date:	1959-04-14	Feet below surface:	147.9
Feet to sea level:	Not Reported	Note:	Not Reported
Level reading date:	1959-03-13	Feet below surface:	143.8
Feet to sea level:	Not Reported	Note:	Not Reported
Level reading date:	1958-12-20	Feet below surface:	157.7
Feet to sea level:	Not Reported	Note:	Not Reported
Level reading date:	1958-11-13	Feet below surface:	149.4
Feet to sea level:	Not Reported	Note:	Not Reported
Level reading date:	1958-09-10	Feet below surface:	144.2
Feet to sea level:	Not Reported	Note:	Not Reported
Level reading date:	1958-07-19	Feet below surface:	128.0
Feet to sea level:	Not Reported	Note:	Not Reported
Level reading date:	1958-06-12	Feet below surface:	128.4
Feet to sea level:	Not Reported	Note:	Not Reported
Level reading date:	1958-05-09	Feet below surface:	131.5
Feet to sea level:	Not Reported	Note:	Not Reported
Level reading date:	1958-04-10	Feet below surface:	144.3
Feet to sea level:	Not Reported	Note:	Not Reported
Level reading date:	1958-03-10	Feet below surface:	152.2
Feet to sea level:	Not Reported	Note:	Not Reported
Level reading date:	1958-02-10	Feet below surface:	155.9
Feet to sea level:	Not Reported	Note:	Not Reported
Level reading date:	1958-01-11	Feet below surface:	158.2
Feet to sea level:	Not Reported	Note:	Not Reported
Level reading date:	1957-11-07	Feet below surface:	163.1
Feet to sea level:	Not Reported	Note:	Not Reported
Level reading date:	1957-03-21	Feet below surface:	147.4
Feet to sea level:	Not Reported	Note:	Not Reported
Level reading date:	1957-02-20	Feet below surface:	150.5
Feet to sea level:	Not Reported	Note:	Not Reported
Level reading date:	1956-09-18	Feet below surface:	161.2
Feet to sea level:	Not Reported	Note:	Not Reported
Level reading date:	1956-01-17	Feet below surface:	150.2
Feet to sea level:	Not Reported	Note:	Not Reported
Level reading date:	1955-12-06	Feet below surface:	148.3
Feet to sea level:	Not Reported	Note:	Not Reported
Level reading date:	1955-09-08	Feet below surface:	167.7
Feet to sea level:	Not Reported	Note:	Not Reported

Level reading date:	1955-08-05	Feet below surface:	185.8
Feet to sea level:	Not Reported	Note:	Not Reported
Level reading date:	1955-07-08	Feet below surface:	197.2
Feet to sea level:	Not Reported	Note:	The site was being pumped.
Level reading date:	1955-06-09	Feet below surface:	175.5
Feet to sea level:	Not Reported	Note:	The site was being pumped.
Level reading date:	1955-05-04	Feet below surface:	157.8
Feet to sea level:	Not Reported	Note:	The site was being pumped.
Level reading date:	1954-04-17	Feet below surface:	119.2
Feet to sea level:	Not Reported	Note:	Not Reported
Level reading date:	1954-02-09	Feet below surface:	128.7
Feet to sea level:	Not Reported	Note:	Not Reported
Level reading date:	1953-12-31	Feet below surface:	140.5
Feet to sea level:	Not Reported	Note:	Not Reported
Level reading date:	1953-10-26	Feet below surface:	135.0
Feet to sea level:	Not Reported	Note:	Not Reported
Level reading date:	1952-05-09	Feet below surface:	97.6
Feet to sea level:	Not Reported	Note:	Not Reported
Level reading date:	1952-03-12	Feet below surface:	111.0
Feet to sea level:	Not Reported	Note:	Not Reported
Level reading date:	1952-01-23	Feet below surface:	118.1
Feet to sea level:	Not Reported	Note:	Not Reported
Level reading date:	1951-08-06	Feet below surface:	121.3
Feet to sea level:	Not Reported	Note:	Not Reported
Level reading date:	1951-05-10	Feet below surface:	111.0
Feet to sea level:	Not Reported	Note:	Not Reported
Level reading date:	1951-03-06	Feet below surface:	106.5
Feet to sea level:	Not Reported	Note:	Not Reported
Level reading date:	1950-03-07	Feet below surface:	90.6
Feet to sea level:	Not Reported	Note:	Not Reported
Level reading date:	1950-01-09	Feet below surface:	95.2
Feet to sea level:	Not Reported	Note:	Not Reported
Level reading date:	1949-11-01	Feet below surface:	99.9
Feet to sea level:	Not Reported	Note:	Not Reported
Level reading date:	1949-09-08	Feet below surface:	97.8
Feet to sea level:	Not Reported	Note:	Not Reported
Level reading date:	1949-06-03	Feet below surface:	89.1
Feet to sea level:	Not Reported	Note:	Not Reported
Level reading date:	1949-03-28	Feet below surface:	80.4
Feet to sea level:	Not Reported	Note:	Not Reported
Level reading date:	1948-12-18	Feet below surface:	88.6
Feet to sea level:	Not Reported	Note:	Not Reported

Level reading date:	1948-07-09	Feet below surface:	82.4
Feet to sea level:	Not Reported	Note:	Not Reported
Level reading date:	1948-05-27	Feet below surface:	82.7
Feet to sea level:	Not Reported	Note:	The site had been pumped recently.
Level reading date:	1948-04-20	Feet below surface:	78.7
Feet to sea level:	Not Reported	Note:	Not Reported
Level reading date:	1948-03-15	Feet below surface:	75.5
Feet to sea level:	Not Reported	Note:	Not Reported
Level reading date:	1948-01-24	Feet below surface:	76.6
Feet to sea level:	Not Reported	Note:	Not Reported
Level reading date:	1947-10-24	Feet below surface:	78.6
Feet to sea level:	Not Reported	Note:	Not Reported
Level reading date:	1947-08-30	Feet below surface:	87.2
Feet to sea level:	Not Reported	Note:	The site was being pumped.
Level reading date:	1947-07-17	Feet below surface:	85.1
Feet to sea level:	Not Reported	Note:	The site was being pumped.
Level reading date:	1947-04-12	Feet below surface:	65.0
Feet to sea level:	Not Reported	Note:	Not Reported
Level reading date:	1947-01-24	Feet below surface:	59.3
Feet to sea level:	Not Reported	Note:	Not Reported
Level reading date:	1946-10-10	Feet below surface:	83.1
Feet to sea level:	Not Reported	Note:	The site was being pumped.
Level reading date:	1946-07-05	Feet below surface:	67.0
Feet to sea level:	Not Reported	Note:	Not Reported
Level reading date:	1946-04-16	Feet below surface:	57.8
Feet to sea level:	Not Reported	Note:	Not Reported
Level reading date:	1945-03-29	Feet below surface:	51.0
Feet to sea level:	Not Reported	Note:	Not Reported
Level reading date:	1945-01-09	Feet below surface:	57.0
Feet to sea level:	Not Reported	Note:	Not Reported
Level reading date:	1945-01-04	Feet below surface:	58.5
Feet to sea level:	Not Reported	Note:	Not Reported
Level reading date:	1944-03-31	Feet below surface:	52.8
Feet to sea level:	Not Reported	Note:	Not Reported
Level reading date:	1944-01-04	Feet below surface:	60.2
Feet to sea level:	Not Reported	Note:	Not Reported
Level reading date:	1943-04-03	Feet below surface:	51.0
Feet to sea level:	Not Reported	Note:	Not Reported
Level reading date:	1943-01-06	Feet below surface:	65.0
Feet to sea level:	Not Reported	Note:	Not Reported
Level reading date:	1942-09-30	Feet below surface:	69.6
Feet to sea level:	Not Reported	Note:	Not Reported

Level reading date:	1942-07-04	Feet below surface:	63.9
Feet to sea level:	Not Reported	Note:	Not Reported
Level reading date:	1942-04-06	Feet below surface:	54.7
Feet to sea level:	Not Reported	Note:	Not Reported
Level reading date:	1941-12-29	Feet below surface:	55.7
Feet to sea level:	Not Reported	Note:	Not Reported
Level reading date:	1941-09-29	Feet below surface:	62.5
Feet to sea level:	Not Reported	Note:	Not Reported
Level reading date:	1941-07-30	Feet below surface:	58.7
Feet to sea level:	Not Reported	Note:	Not Reported
Level reading date:	1941-04-28	Feet below surface:	49.3
Feet to sea level:	Not Reported	Note:	Not Reported
Level reading date:	1941-04-04	Feet below surface:	51.2
Feet to sea level:	Not Reported	Note:	Not Reported
Level reading date:	1941-01-04	Feet below surface:	65.6
Feet to sea level:	Not Reported	Note:	Not Reported
Level reading date:	1940-09-30	Feet below surface:	85.4
Feet to sea level:	Not Reported	Note:	The site was being pumped.
Level reading date:	1940-07-03	Feet below surface:	66.4
Feet to sea level:	Not Reported	Note:	Not Reported
Level reading date:	1940-03-22	Feet below surface:	57.8
Feet to sea level:	Not Reported	Note:	Not Reported
Level reading date:	1940-02-27	Feet below surface:	59.6
Feet to sea level:	Not Reported	Note:	Not Reported
Level reading date:	1940-01-02	Feet below surface:	66.4
Feet to sea level:	Not Reported	Note:	Not Reported
Level reading date:	1939-11-29	Feet below surface:	68.1
Feet to sea level:	Not Reported	Note:	Not Reported
Level reading date:	1939-10-31	Feet below surface:	68.4
Feet to sea level:	Not Reported	Note:	Not Reported
Level reading date:	1939-09-28	Feet below surface:	69.7
Feet to sea level:	Not Reported	Note:	Not Reported
Level reading date:	1939-07-31	Feet below surface:	67.4
Feet to sea level:	Not Reported	Note:	Not Reported
Level reading date:	1939-03-30	Feet below surface:	59.0
Feet to sea level:	Not Reported	Note:	Not Reported
Level reading date:	1939-02-25	Feet below surface:	60.2
Feet to sea level:	Not Reported	Note:	Not Reported
Level reading date:	1939-01-03	Feet below surface:	64.2
Feet to sea level:	Not Reported	Note:	Not Reported
Level reading date:	1938-07-16	Feet below surface:	76.5
Feet to sea level:	Not Reported	Note:	Not Reported

Level reading date:	1935-07-19	Feet below surface:	97.2
Feet to sea level:	Not Reported	Note:	Not Reported
Level reading date:	1935-04-16	Feet below surface:	90.3
Feet to sea level:	Not Reported	Note:	Not Reported
Level reading date:	1935-02-26	Feet below surface:	94.4
Feet to sea level:	Not Reported	Note:	Not Reported
Level reading date:	1935-01-12	Feet below surface:	99.0
Feet to sea level:	Not Reported	Note:	Not Reported
Level reading date:	1934-10-24	Feet below surface:	104.5
Feet to sea level:	Not Reported	Note:	Not Reported
Level reading date:	1932-12-16	Feet below surface:	87.5
Feet to sea level:	Not Reported	Note:	Not Reported
Level reading date:	1932-11-15	Feet below surface:	99.0
Feet to sea level:	Not Reported	Note:	The site was being pumped.
Level reading date:	1932-09-12	Feet below surface:	87.1
Feet to sea level:	Not Reported	Note:	Not Reported
Level reading date:	1932-07-12	Feet below surface:	87.4
Feet to sea level:	Not Reported	Note:	The site was being pumped.
Level reading date:	1932-05-11	Feet below surface:	76.9
Feet to sea level:	Not Reported	Note:	Not Reported
Level reading date:	1932-03-11	Feet below surface:	80.9
Feet to sea level:	Not Reported	Note:	Not Reported
Level reading date:	1932-02-15	Feet below surface:	86.0
Feet to sea level:	Not Reported	Note:	Not Reported
Level reading date:	1932-01-14	Feet below surface:	88.9
Feet to sea level:	Not Reported	Note:	Not Reported
Level reading date:	1931-12-10	Feet below surface:	92.7
Feet to sea level:	Not Reported	Note:	Not Reported

56
South
1/2 - 1 Mile
Higher

CA WELLS **CADWR0000007439**

Well ID:	01S03W29A002S	Well Type:	UNK
Source:	Department of Water Resources		
Other Name:	01S03W29A002S	GAMA PFAS Testing:	Not Reported
Groundwater Quality Data:	https://gamagroundwater.waterboards.ca.gov/gama/gamamap/public/GamaDataDisplay.asp?dataset=DWR&samp_date=&global_id=&assigned_name=01S03W29A002S&store_num=		
GeoTracker Data:	Not Reported		

Map ID Direction Distance Elevation	Database	EDR ID Number
N57 **North** **1/2 - 1 Mile** **Lower**	**CA WELLS**	**CAUSGSN00002457**

Well ID:	USGS-340507117124501	Well Type:	UNK
Source:	United States Geological Survey		
Other Name:	USGS-340507117124501	GAMA PFAS Testing:	Not Reported
Groundwater Quality Data:	https://gamagroundwater.waterboards.ca.gov/gama/gamamap/public/GamaDataDisplay.asp?dataset=USGSNEW&samp_date=&global_id=&assigned_name=USGS-340507117124501&store_num=		
GeoTracker Data:	Not Reported		

N58 **North** **1/2 - 1 Mile** **Lower**	**FED USGS**	**USGS40000140793**

Organization ID:	USGS-CA		
Organization Name:	USGS California Water Science Center		
Monitor Location:	001S003W17H003S	Type:	Well
Description:	Not Reported	HUC:	18070203
Drainage Area:	Not Reported	Drainage Area Units:	Not Reported
Contrib Drainage Area:	Not Reported	Contrib Drainage Area Unts:	Not Reported
Aquifer:	California Coastal Basin aquifers		
Formation Type:	Not Reported	Aquifer Type:	Not Reported
Construction Date:	19340101	Well Depth:	286
Well Depth Units:	ft	Well Hole Depth:	300
Well Hole Depth Units:	ft		

N59 **North** **1/2 - 1 Mile** **Lower**	**FED USGS**	**USGS40000140794**

Organization ID:	USGS-CA		
Organization Name:	USGS California Water Science Center		
Monitor Location:	001S003W17H005S	Type:	Well
Description:	Not Reported	HUC:	18070203
Drainage Area:	Not Reported	Drainage Area Units:	Not Reported
Contrib Drainage Area:	Not Reported	Contrib Drainage Area Unts:	Not Reported
Aquifer:	California Coastal Basin aquifers		
Formation Type:	Not Reported	Aquifer Type:	Not Reported
Construction Date:	19630101	Well Depth:	590
Well Depth Units:	ft	Well Hole Depth:	600
Well Hole Depth Units:	ft		

O60 **NE** **1/2 - 1 Mile** **Higher**	**CA WELLS**	**CADWR0000032543**

Well ID:	01S03W16L004S	Well Type:	UNK
Source:	Department of Water Resources		
Other Name:	01S03W16L004S	GAMA PFAS Testing:	Not Reported

Groundwater Quality Data: https://gamagroundwater.waterboards.ca.gov/gama/gamamap/public/GamaDataDisplay.asp?dataset=DWR&samp_date=&global_id=&assigned_name=01S03W16L004S&store_num=
GeoTracker Data: Not Reported

O61
NE
1/2 - 1 Mile
Higher

CA WELLS **CADWR0000024116**

Well ID:	01S03W16L002S	Well Type:	UNK
Source:	Department of Water Resources		
Other Name:	01S03W16L002S	GAMA PFAS Testing:	Not Reported

Groundwater Quality Data: https://gamagroundwater.waterboards.ca.gov/gama/gamamap/public/GamaDataDisplay.asp?dataset=DWR&samp_date=&global_id=&assigned_name=01S03W16L002S&store_num=
GeoTracker Data: Not Reported

62
ESE
1/2 - 1 Mile
Higher

CA WELLS **CADWR0000000222**

Well ID:	01S03W21K001S	Well Type:	UNK
Source:	Department of Water Resources		
Other Name:	01S03W21K001S	GAMA PFAS Testing:	Not Reported

Groundwater Quality Data: https://gamagroundwater.waterboards.ca.gov/gama/gamamap/public/GamaDataDisplay.asp?dataset=DWR&samp_date=&global_id=&assigned_name=01S03W21K001S&store_num=
GeoTracker Data: Not Reported

O63
NE
1/2 - 1 Mile
Higher

FED USGS **USGS40000140745**

Organization ID:	USGS-CA		
Organization Name:	USGS California Water Science Center		
Monitor Location:	001S003W16L002S	Type:	Well
Description:	Not Reported	HUC:	18070203
Drainage Area:	Not Reported	Drainage Area Units:	Not Reported
Contrib Drainage Area:	Not Reported	Contrib Drainage Area Unts:	Not Reported
Aquifer:	California Coastal Basin aquifers		
Formation Type:	Not Reported	Aquifer Type:	Not Reported
Construction Date:	19290101	Well Depth:	430
Well Depth Units:	ft	Well Hole Depth:	430
Well Hole Depth Units:	ft		

M64
North
1/2 - 1 Mile
Lower

CA WELLS **CADWR0000015864**

Well ID:	01S03W17H003S	Well Type:	UNK
Source:	Department of Water Resources		
Other Name:	01S03W17H003S	GAMA PFAS Testing:	Not Reported

Groundwater Quality Data: https://gamagroundwater.waterboards.ca.gov/gama/gamamap/public/GamaDataDisplay.asp?dataset=DWR&samp_date=&global_id=&assigned_name=01S03W17H003S&store_num=

GeoTracker Data: Not Reported

65
SE
1/2 - 1 Mile
Higher

FED USGS **USGS40000140405**

Organization ID:	USGS-CA		
Organization Name:	USGS California Water Science Center		
Monitor Location:	001S003W21P002S	Type:	Well
Description:	Not Reported	HUC:	18070203
Drainage Area:	Not Reported	Drainage Area Units:	Not Reported
Contrib Drainage Area:	Not Reported	Contrib Drainage Area Unts:	Not Reported
Aquifer:	California Coastal Basin aquifers		
Formation Type:	Not Reported	Aquifer Type:	Not Reported
Construction Date:	19150101	Well Depth:	212
Well Depth Units:	ft	Well Hole Depth:	212
Well Hole Depth Units:	ft		

P66
NNE
1/2 - 1 Mile
Higher

CA WELLS **18784**

Seq:	18784	Prim sta c:	3610037-054
Frds no:	3610037054	County:	36
District:	13	User id:	TAN
System no:	3610037	Water type:	G
Source nam:	CHURCH STREET WELL	Station ty:	WELL/AMBNT/MUN/INTAKE/SUPPLY
Latitude:	340505.0	Longitude:	1171210.0
Precision:	3	Status:	AR
Comment 1:	Not Reported	Comment 2:	Not Reported
Comment 3:	Not Reported	Comment 4:	Not Reported
Comment 5:	Not Reported	Comment 6:	Not Reported
Comment 7:	Not Reported		

System no:	3610037	System nam:	Redlands City Mud-Water Div
Hqname:	Not Reported	Address:	PO BOX 3005
City:	REDLANDS	State:	CA
Zip:	92373	Zip ext:	Not Reported
Pop serv:	69300	Connection:	18447
Area serve:	REDLANDS		

Sample date:	15-FEB-18	Finding:	5.1
Chemical:	NITRATE (AS N)	Report units:	MG/L
Dlr:	0.4		

Sample date:	28-DEC-17	Finding:	4.7671
Chemical:	NITRATE (AS N)	Report units:	MG/L
Dlr:	0.4		

Sample date:	30-NOV-17	Finding:	4.8948
Chemical:	NITRATE (AS N)	Report units:	MG/L
Dlr:	0.4		

Sample date:	21-NOV-17	Finding:	4.7321
Chemical:	NITRATE (AS N)	Report units:	MG/L
Dlr:	0.4		

Sample date:	16-NOV-17	Finding:	4.7993
Chemical:	NITRATE (AS N)	Report units:	MG/L
Dlr:	0.4		
Sample date:	07-NOV-17	Finding:	4.8689
Chemical:	NITRATE (AS N)	Report units:	MG/L
Dlr:	0.4		
Sample date:	26-OCT-17	Finding:	4.5855
Chemical:	NITRATE (AS N)	Report units:	MG/L
Dlr:	0.4		
Sample date:	19-OCT-17	Finding:	4.704
Chemical:	NITRATE (AS N)	Report units:	MG/L
Dlr:	0.4		
Sample date:	07-SEP-17	Finding:	4.6647
Chemical:	NITRATE (AS N)	Report units:	MG/L
Dlr:	0.4		
Sample date:	31-AUG-17	Finding:	440.
Chemical:	SPECIFIC CONDUCTANCE	Report units:	US
Dlr:	0.		
Sample date:	31-AUG-17	Finding:	4.8
Chemical:	NITRATE (AS N)	Report units:	MG/L
Dlr:	0.4		
Sample date:	24-AUG-17	Finding:	4.6827
Chemical:	NITRATE (AS N)	Report units:	MG/L
Dlr:	0.4		
Sample date:	10-AUG-17	Finding:	5.
Chemical:	NITRATE (AS N)	Report units:	MG/L
Dlr:	0.4		
Sample date:	03-AUG-17	Finding:	4.5846
Chemical:	NITRATE (AS N)	Report units:	MG/L
Dlr:	0.4		
Sample date:	03-AUG-17	Finding:	4.8
Chemical:	NITRATE (AS N)	Report units:	MG/L
Dlr:	0.4		
Sample date:	28-JUL-17	Finding:	4.6
Chemical:	NITRATE (AS N)	Report units:	MG/L
Dlr:	0.4		
Sample date:	20-JUL-17	Finding:	4.6017
Chemical:	NITRATE (AS N)	Report units:	MG/L
Dlr:	0.4		
Sample date:	22-JUN-17	Finding:	4.9502
Chemical:	NITRATE (AS N)	Report units:	MG/L
Dlr:	0.4		
Sample date:	18-MAY-17	Finding:	4.4238
Chemical:	NITRATE (AS N)	Report units:	MG/L
Dlr:	0.4		
Sample date:	18-MAY-17	Finding:	140.
Chemical:	ALKALINITY (TOTAL) AS CACO3	Report units:	MG/L

Dlr:	0.		
Sample date:	18-MAY-17	Finding:	170.
Chemical:	BICARBONATE ALKALINITY	Report units:	MG/L
Dlr:	0.		
Sample date:	18-MAY-17	Finding:	2.3e-002
Chemical:	DIBROMOCHLOROPROPANE (DBCP)	Report units:	UG/L
Dlr:	1.e-002		
Sample date:	18-MAY-17	Finding:	280.
Chemical:	TOTAL DISSOLVED SOLIDS	Report units:	MG/L
Dlr:	0.		
Sample date:	04-MAY-17	Finding:	4.3742
Chemical:	NITRATE (AS N)	Report units:	MG/L
Dlr:	0.4		
Sample date:	20-APR-17	Finding:	0.7
Chemical:	FLUORIDE (F) (NATURAL-SOURCE)	Report units:	MG/L
Dlr:	0.1		
Sample date:	20-APR-17	Finding:	32.
Chemical:	SULFATE	Report units:	MG/L
Dlr:	0.5		
Sample date:	20-APR-17	Finding:	21.
Chemical:	CHLORIDE	Report units:	MG/L
Dlr:	0.		
Sample date:	20-APR-17	Finding:	4.7
Chemical:	NITRATE (AS N)	Report units:	MG/L
Dlr:	0.4		
Sample date:	20-APR-17	Finding:	7.6
Chemical:	PH, LABORATORY	Report units:	Not Reported
Dlr:	0.		
Sample date:	20-APR-17	Finding:	380.
Chemical:	SPECIFIC CONDUCTANCE	Report units:	US
Dlr:	0.		
Sample date:	20-APR-17	Finding:	0.16
Chemical:	TURBIDITY, LABORATORY	Report units:	NTU
Dlr:	0.1		
Sample date:	20-APR-17	Finding:	58.
Chemical:	CALCIUM	Report units:	MG/L
Dlr:	0.		
Sample date:	20-APR-17	Finding:	13.
Chemical:	MAGNESIUM	Report units:	MG/L
Dlr:	0.		
Sample date:	20-APR-17	Finding:	14.
Chemical:	SODIUM	Report units:	MG/L
Dlr:	0.		
Sample date:	20-APR-17	Finding:	2.1
Chemical:	POTASSIUM	Report units:	MG/L
Dlr:	0.		

Sample date:	20-APR-17	Finding:	6.55
Chemical:	GROSS ALPHA	Report units:	PCI/L
Dlr:	3.		
Sample date:	20-APR-17	Finding:	0.412
Chemical:	GROSS ALPHA COUNTING ERROR	Report units:	PCI/L
Dlr:	0.		
Sample date:	20-APR-17	Finding:	1.06
Chemical:	GROSS ALPHA MDA95	Report units:	PCI/L
Dlr:	0.		
Sample date:	20-APR-17	Finding:	200.
Chemical:	HARDNESS (TOTAL) AS CACO3	Report units:	MG/L
Dlr:	0.		
Sample date:	14-APR-17	Finding:	4.4177
Chemical:	NITRATE (AS N)	Report units:	MG/L
Dlr:	0.4		
Sample date:	05-APR-17	Finding:	4.4468
Chemical:	NITRATE (AS N)	Report units:	MG/L
Dlr:	0.4		
Sample date:	30-MAR-17	Finding:	4.41
Chemical:	NITRATE (AS N)	Report units:	MG/L
Dlr:	0.4		
Sample date:	17-NOV-16	Finding:	4.1994
Chemical:	NITRATE (AS N)	Report units:	MG/L
Dlr:	0.4		
Sample date:	28-SEP-16	Finding:	4.203
Chemical:	NITRATE (AS N)	Report units:	MG/L
Dlr:	0.4		
Sample date:	22-SEP-16	Finding:	4.2091
Chemical:	NITRATE (AS N)	Report units:	MG/L
Dlr:	0.4		
Sample date:	15-SEP-16	Finding:	4.2371
Chemical:	NITRATE (AS N)	Report units:	MG/L
Dlr:	0.4		
Sample date:	08-SEP-16	Finding:	4.269
Chemical:	NITRATE (AS N)	Report units:	MG/L
Dlr:	0.4		
Sample date:	01-SEP-16	Finding:	4.3306
Chemical:	NITRATE (AS N)	Report units:	MG/L
Dlr:	0.4		
Sample date:	25-AUG-16	Finding:	4.3691
Chemical:	NITRATE (AS N)	Report units:	MG/L
Dlr:	0.4		
Sample date:	18-AUG-16	Finding:	4.4363
Chemical:	NITRATE (AS N)	Report units:	MG/L
Dlr:	0.4		
Sample date:	11-AUG-16	Finding:	4.4558
Chemical:	NITRATE (AS N)	Report units:	MG/L

Dlr:	0.4		
Sample date:	28-JUL-16	Finding:	4.6
Chemical:	NITRATE (AS N)	Report units:	MG/L
Dlr:	0.4		
Sample date:	28-JUL-16	Finding:	400.
Chemical:	SPECIFIC CONDUCTANCE	Report units:	US
Dlr:	0.		
Sample date:	07-JUL-16	Finding:	3.5539
Chemical:	NITRATE (AS N)	Report units:	MG/L
Dlr:	0.4		
Sample date:	30-JUN-16	Finding:	4.4085
Chemical:	NITRATE (AS N)	Report units:	MG/L
Dlr:	0.4		
Sample date:	16-JUN-16	Finding:	2.9635
Chemical:	NITRATE (AS N)	Report units:	MG/L
Dlr:	0.4		
Sample date:	03-MAR-16	Finding:	3.1956
Chemical:	NITRATE (AS N)	Report units:	MG/L
Dlr:	0.4		
Sample date:	14-JAN-16	Finding:	3.2
Chemical:	NITRATE + NITRITE (AS N)	Report units:	MG/L
Dlr:	0.4		
Sample date:	14-JAN-16	Finding:	3.2
Chemical:	NITRATE (AS N)	Report units:	MG/L
Dlr:	0.4		
Sample date:	14-JAN-16	Finding:	2.9581
Chemical:	NITRATE (AS N)	Report units:	MG/L
Dlr:	0.4		
Sample date:	01-OCT-15	Finding:	20.
Chemical:	NITRATE (AS NO3)	Report units:	MG/L
Dlr:	2.		
Sample date:	17-SEP-15	Finding:	20.
Chemical:	NITRATE (AS NO3)	Report units:	MG/L
Dlr:	2.		
Sample date:	02-JUL-15	Finding:	4.2013
Chemical:	NITRATE (AS N)	Report units:	MG/L
Dlr:	0.4		
Sample date:	07-AUG-14	Finding:	440.
Chemical:	SPECIFIC CONDUCTANCE	Report units:	US
Dlr:	0.		
Sample date:	07-AUG-14	Finding:	8.1
Chemical:	PH, LABORATORY	Report units:	Not Reported
Dlr:	0.		
Sample date:	07-AUG-14	Finding:	110.
Chemical:	ALKALINITY (TOTAL) AS CACO3	Report units:	MG/L
Dlr:	0.		

Sample date:	07-AUG-14	Finding:	140.
Chemical:	BICARBONATE ALKALINITY	Report units:	MG/L
Dlr:	0.		
Sample date:	07-AUG-14	Finding:	190.
Chemical:	HARDNESS (TOTAL) AS CACO3	Report units:	MG/L
Dlr:	0.		
Sample date:	07-AUG-14	Finding:	54.
Chemical:	CALCIUM	Report units:	MG/L
Dlr:	0.		
Sample date:	07-AUG-14	Finding:	13.
Chemical:	MAGNESIUM	Report units:	MG/L
Dlr:	0.		
Sample date:	07-AUG-14	Finding:	14.
Chemical:	SODIUM	Report units:	MG/L
Dlr:	0.		
Sample date:	07-AUG-14	Finding:	1.9
Chemical:	POTASSIUM	Report units:	MG/L
Dlr:	0.		
Sample date:	07-AUG-14	Finding:	23.
Chemical:	CHLORIDE	Report units:	MG/L
Dlr:	0.		
Sample date:	07-AUG-14	Finding:	30.
Chemical:	SULFATE	Report units:	MG/L
Dlr:	0.5		
Sample date:	07-AUG-14	Finding:	0.7
Chemical:	FLUORIDE (F) (NATURAL-SOURCE)	Report units:	MG/L
Dlr:	0.1		
Sample date:	07-AUG-14	Finding:	2.9
Chemical:	GROSS ALPHA COUNTING ERROR	Report units:	PCI/L
Dlr:	0.		
Sample date:	07-AUG-14	Finding:	2.5e-002
Chemical:	DIBROMOCHLOROPROPANE (DBCP)	Report units:	UG/L
Dlr:	1.e-002		
Sample date:	07-AUG-14	Finding:	240.
Chemical:	TOTAL DISSOLVED SOLIDS	Report units:	MG/L
Dlr:	0.		
Sample date:	07-AUG-14	Finding:	0.94
Chemical:	LANGELIER INDEX @ 60 C	Report units:	Not Reported
Dlr:	0.		
Sample date:	07-AUG-14	Finding:	7.4e-002
Chemical:	TURBIDITY, LABORATORY	Report units:	NTU
Dlr:	0.1		
Sample date:	07-AUG-14	Finding:	3.
Chemical:	GROSS ALPHA MDA95	Report units:	PCI/L
Dlr:	0.		
Sample date:	22-MAY-14	Finding:	20.152
Chemical:	NITRATE (AS NO3)	Report units:	MG/L

Dlr:	2.		
Sample date:	12-SEP-13	Finding:	20.
Chemical:	NITRATE (AS NO3)	Report units:	MG/L
Dlr:	2.		
Sample date:	03-JUL-13	Finding:	20.225
Chemical:	NITRATE (AS NO3)	Report units:	MG/L
Dlr:	2.		
Sample date:	16-MAY-13	Finding:	20.062
Chemical:	NITRATE (AS NO3)	Report units:	MG/L
Dlr:	2.		
Sample date:	23-JAN-13	Finding:	23.838
Chemical:	NITRATE (AS NO3)	Report units:	MG/L
Dlr:	2.		
Sample date:	14-JAN-13	Finding:	20.716
Chemical:	NITRATE (AS NO3)	Report units:	MG/L
Dlr:	2.		
Sample date:	10-JAN-13	Finding:	20.132
Chemical:	NITRATE (AS NO3)	Report units:	MG/L
Dlr:	2.		
Sample date:	03-JAN-13	Finding:	4600.
Chemical:	NITRATE + NITRITE (AS N)	Report units:	MG/L
Dlr:	0.4		
Sample date:	03-JAN-13	Finding:	20.
Chemical:	NITRATE (AS NO3)	Report units:	MG/L
Dlr:	2.		
Sample date:	15-NOV-12	Finding:	20.676
Chemical:	NITRATE (AS NO3)	Report units:	MG/L
Dlr:	2.		
Sample date:	08-NOV-12	Finding:	20.099
Chemical:	NITRATE (AS NO3)	Report units:	MG/L
Dlr:	2.		
Sample date:	25-OCT-12	Finding:	20.021
Chemical:	NITRATE (AS NO3)	Report units:	MG/L
Dlr:	2.		
Sample date:	18-OCT-12	Finding:	20.003
Chemical:	NITRATE (AS NO3)	Report units:	MG/L
Dlr:	2.		
Sample date:	27-SEP-12	Finding:	20.
Chemical:	NITRATE (AS NO3)	Report units:	MG/L
Dlr:	2.		
Sample date:	06-SEP-12	Finding:	20.852
Chemical:	NITRATE (AS NO3)	Report units:	MG/L
Dlr:	2.		
Sample date:	30-AUG-12	Finding:	21.062
Chemical:	NITRATE (AS NO3)	Report units:	MG/L
Dlr:	2.		

Sample date:	23-AUG-12	Finding:	20.82
Chemical:	NITRATE (AS NO3)	Report units:	MG/L
Dlr:	2.		
Sample date:	16-AUG-12	Finding:	21.085
Chemical:	NITRATE (AS NO3)	Report units:	MG/L
Dlr:	2.		
Sample date:	09-AUG-12	Finding:	23.
Chemical:	NITRATE (AS NO3)	Report units:	MG/L
Dlr:	2.		
Sample date:	09-AUG-12	Finding:	5200.
Chemical:	NITRATE + NITRITE (AS N)	Report units:	MG/L
Dlr:	0.4		
Sample date:	19-JUL-12	Finding:	21.667
Chemical:	NITRATE (AS NO3)	Report units:	MG/L
Dlr:	2.		
Sample date:	12-JUL-12	Finding:	21.071
Chemical:	NITRATE (AS NO3)	Report units:	MG/L
Dlr:	2.		
Sample date:	05-JUL-12	Finding:	21.871
Chemical:	NITRATE (AS NO3)	Report units:	MG/L
Dlr:	2.		
Sample date:	03-JUL-12	Finding:	2.9
Chemical:	GROSS ALPHA COUNTING ERROR	Report units:	PCI/L
Dlr:	0.		
Sample date:	03-JUL-12	Finding:	0.19
Chemical:	TURBIDITY, LABORATORY	Report units:	NTU
Dlr:	0.1		
Sample date:	03-JUL-12	Finding:	3.
Chemical:	GROSS ALPHA MDA95	Report units:	PCI/L
Dlr:	0.		
Sample date:	03-JUL-12	Finding:	5.2
Chemical:	GROSS ALPHA	Report units:	PCI/L
Dlr:	3.		
Sample date:	31-MAY-12	Finding:	22.243
Chemical:	NITRATE (AS NO3)	Report units:	MG/L
Dlr:	2.		
Sample date:	24-MAY-12	Finding:	24.
Chemical:	NITRATE (AS NO3)	Report units:	MG/L
Dlr:	2.		
Sample date:	16-MAY-12	Finding:	22.402
Chemical:	NITRATE (AS NO3)	Report units:	MG/L
Dlr:	2.		
Sample date:	08-MAY-12	Finding:	23.966
Chemical:	NITRATE (AS NO3)	Report units:	MG/L
Dlr:	2.		
Sample date:	03-MAY-12	Finding:	24.025
Chemical:	NITRATE (AS NO3)	Report units:	MG/L

Dlr:	2.		
Sample date:	30-APR-12	Finding:	24.12
Chemical:	NITRATE (AS NO3)	Report units:	MG/L
Dlr:	2.		
Sample date:	23-APR-12	Finding:	24.113
Chemical:	NITRATE (AS NO3)	Report units:	MG/L
Dlr:	2.		

Q67
WSW **CA WELLS** **CAUSGSN00019036**
1/2 - 1 Mile
Lower

Well ID:	USGS-340410117133501	Well Type:	UNK
Source:	United States Geological Survey		
Other Name:	USGS-340410117133501	GAMA PFAS Testing:	Not Reported
Groundwater Quality Data:	https://gamagroundwater.waterboards.ca.gov/gama/gamamap/public/GamaDataDisplay.asp?dataset=USGSNEW&samp_date=&global_id=&assigned_name=USGS-340410117133501&store_num=		
GeoTracker Data:	Not Reported		

Q68
WSW **FED USGS** **USGS40000140499**
1/2 - 1 Mile
Lower

Organization ID:	USGS-CA		
Organization Name:	USGS California Water Science Center		
Monitor Location:	001S003W19A001S	Type:	Well
Description:	Not Reported	HUC:	18070203
Drainage Area:	Not Reported	Drainage Area Units:	Not Reported
Contrib Drainage Area:	Not Reported	Contrib Drainage Area Unts:	Not Reported
Aquifer:	California Coastal Basin aquifers		
Formation Type:	Not Reported	Aquifer Type:	Not Reported
Construction Date:	Not Reported	Well Depth:	Not Reported
Well Depth Units:	Not Reported	Well Hole Depth:	Not Reported
Well Hole Depth Units:	Not Reported		

P69
NNE **CA WELLS** **CADDW0000014763**
1/2 - 1 Mile
Higher

Well ID:	3610037-054	Well Type:	MUNICIPAL
Source:	Department of Health Services		
Other Name:	CHURCH STREET WELL	GAMA PFAS Testing:	Not Reported
Groundwater Quality Data:	https://gamagroundwater.waterboards.ca.gov/gama/gamamap/public/GamaDataDisplay.asp?dataset=DHS&samp_date=&global_id=&assigned_name=3610037-054&store_num=		
GeoTracker Data:	Not Reported		

Map ID Direction Distance Elevation	Database	EDR ID Number
70 **West** **1/2 - 1 Mile** **Lower**	**CA WELLS**	**CADWR0000034976**

Well ID:	01S03W19H001S	Well Type:	UNK
Source:	Department of Water Resources		
Other Name:	01S03W19H001S	GAMA PFAS Testing:	Not Reported
Groundwater Quality Data:	https://gamagroundwater.waterboards.ca.gov/gama/gamamap/public/GamaDataDisplay.asp?dataset=DWR&samp_date=&global_id=&assigned_name=01S03W19H001S&store_num=		
GeoTracker Data:	Not Reported		

R71 **East** **1/2 - 1 Mile** **Higher**	**FED USGS**	**USGS40000140568**

Organization ID:	USGS-CA		
Organization Name:	USGS California Water Science Center		
Monitor Location:	001S003W21H001S	Type:	Well
Description:	Not Reported	HUC:	18070203
Drainage Area:	Not Reported	Drainage Area Units:	Not Reported
Contrib Drainage Area:	Not Reported	Contrib Drainage Area Unts:	Not Reported
Aquifer:	California Coastal Basin aquifers		
Formation Type:	Not Reported	Aquifer Type:	Not Reported
Construction Date:	19290101	Well Depth:	426
Well Depth Units:	ft	Well Hole Depth:	426
Well Hole Depth Units:	ft		

---

72 **West** **1/2 - 1 Mile** **Lower**	**CA WELLS**	**CADWR0000033303**

Well ID:	01S03W19A001S	Well Type:	UNK
Source:	Department of Water Resources		
Other Name:	01S03W19A001S	GAMA PFAS Testing:	Not Reported
Groundwater Quality Data:	https://gamagroundwater.waterboards.ca.gov/gama/gamamap/public/GamaDataDisplay.asp?dataset=DWR&samp_date=&global_id=&assigned_name=01S03W19A001S&store_num=		
GeoTracker Data:	Not Reported		

R73 **East** **1/2 - 1 Mile** **Higher**	**CA WELLS**	**CAUSGSN00005086**

Well ID:	USGS-340422117113801	Well Type:	UNK
Source:	United States Geological Survey		
Other Name:	USGS-340422117113801	GAMA PFAS Testing:	Not Reported
Groundwater Quality Data:	https://gamagroundwater.waterboards.ca.gov/gama/gamamap/public/GamaDataDisplay.asp?dataset=USGSNEW&samp_date=&global_id=&assigned_name=USGS-340422117113801&store_num=		
GeoTracker Data:	Not Reported		

Map ID Direction Distance Elevation	Database	EDR ID Number
R74 **East** **1/2 - 1 Mile** **Higher**	**FED USGS**	**USGS40000140551**

Organization ID:	USGS-CA		
Organization Name:	USGS California Water Science Center		
Monitor Location:	001S003W21H002S	Type:	Well
Description:	Not Reported	HUC:	18070203
Drainage Area:	Not Reported	Drainage Area Units:	Not Reported
Contrib Drainage Area:	Not Reported	Contrib Drainage Area Unts:	Not Reported
Aquifer:	California Coastal Basin aquifers		
Formation Type:	Not Reported	Aquifer Type:	Not Reported
Construction Date:	Not Reported	Well Depth:	233
Well Depth Units:	ft	Well Hole Depth:	233
Well Hole Depth Units:	ft		

S75 **East** **1/2 - 1 Mile** **Higher**	**FED USGS**	**USGS40000140537**

Organization ID:	USGS-CA		
Organization Name:	USGS California Water Science Center		
Monitor Location:	001S003W21H003S	Type:	Well
Description:	Not Reported	HUC:	18070203
Drainage Area:	Not Reported	Drainage Area Units:	Not Reported
Contrib Drainage Area:	Not Reported	Contrib Drainage Area Unts:	Not Reported
Aquifer:	California Coastal Basin aquifers		
Formation Type:	Not Reported	Aquifer Type:	Not Reported
Construction Date:	19130101	Well Depth:	237
Well Depth Units:	ft	Well Hole Depth:	237
Well Hole Depth Units:	ft		

---

76 **SSE** **1/2 - 1 Mile** **Higher**	**CA WELLS**	**CADWR9000006569**

State Well #:	01S03W28C001S	Station ID:	27319
Well Name:	Not Reported	Basin Name:	San Bernardino
Well Use:	Unknown	Well Type:	Unknown
Well Depth:	0	Well Completion Rpt #:	Not Reported

T77 **NE** **1/2 - 1 Mile** **Higher**	**FED USGS**	**USGS40000140734**

Organization ID:	USGS-CA		
Organization Name:	USGS California Water Science Center		
Monitor Location:	001S003W16K001S	Type:	Well
Description:	Not Reported	HUC:	18070203
Drainage Area:	Not Reported	Drainage Area Units:	Not Reported

Contrib Drainage Area:	Not Reported	Contrib Drainage Area Unts:	Not Reported
Aquifer:	California Coastal Basin aquifers		
Formation Type:	Not Reported	Aquifer Type:	Not Reported
Construction Date:	19360101	Well Depth:	351
Well Depth Units:	ft	Well Hole Depth:	351
Well Hole Depth Units:	ft		

S78
East
1/2 - 1 Mile
Higher

FED USGS **USGS40000140524**

Organization ID:	USGS-CA		
Organization Name:	USGS California Water Science Center		
Monitor Location:	001S003W21H005S	Type:	Well
Description:	Not Reported	HUC:	18070203
Drainage Area:	Not Reported	Drainage Area Units:	Not Reported
Contrib Drainage Area:	Not Reported	Contrib Drainage Area Unts:	Not Reported
Aquifer:	California Coastal Basin aquifers		
Formation Type:	Not Reported	Aquifer Type:	Not Reported
Construction Date:	Not Reported	Well Depth:	412
Well Depth Units:	ft	Well Hole Depth:	480
Well Hole Depth Units:	ft		

S79
East
1/2 - 1 Mile
Higher

FED USGS **USGS40000140525**

Organization ID:	USGS-CA		
Organization Name:	USGS California Water Science Center		
Monitor Location:	001S003W21H006S	Type:	Well
Description:	Not Reported	HUC:	18070203
Drainage Area:	Not Reported	Drainage Area Units:	Not Reported
Contrib Drainage Area:	Not Reported	Contrib Drainage Area Unts:	Not Reported
Aquifer:	California Coastal Basin aquifers		
Formation Type:	Not Reported	Aquifer Type:	Not Reported
Construction Date:	19580101	Well Depth:	500
Well Depth Units:	ft	Well Hole Depth:	500
Well Hole Depth Units:	ft		

T80
NE
1/2 - 1 Mile
Higher

CA WELLS **CAUSGSN00012213**

Well ID:	USGS-340453117114801	Well Type:	UNK
Source:	United States Geological Survey		
Other Name:	USGS-340453117114801	GAMA PFAS Testing:	Not Reported
Groundwater Quality Data:	https://gamagroundwater.waterboards.ca.gov/gama/gamamap/public/GamaDataDisplay.asp?dataset=USGSNEW&samp_date=&global_id=&assigned_name=USGS-340453117114801&store_num=		
GeoTracker Data:	Not Reported		

Map ID Direction Distance Elevation	Database	EDR ID Number
S81 **East** **1/2 - 1 Mile** **Higher**	**CA WELLS**	**CAUSGSN00013593**

Well ID:	USGS-340414117113702	Well Type:	UNK
Source:	United States Geological Survey		
Other Name:	USGS-340414117113702	GAMA PFAS Testing:	Not Reported
Groundwater Quality Data:	https://gamagroundwater.waterboards.ca.gov/gama/gamamap/public/GamaDataDisplay.asp?dataset=USGSNEW&samp_date=&global_id=&assigned_name=USGS-340414117113702&store_num=		
GeoTracker Data:	Not Reported		

---

82 **WSW** **1/2 - 1 Mile** **Lower**	**CA WELLS**	**CAEDF0000073753**

Well ID:	T0607153340-MW-2	Well Type:	MONITORING
Source:	EDF	Other Name:	MW-2
GAMA PFAS Testing:	Not Reported		
Groundwater Quality Data:	https://gamagroundwater.waterboards.ca.gov/gama/gamamap/public/GamaDataDisplay.asp?dataset=EDF&samp_date=&global_id=T0607153340&assigned_name=MW-2&store_num=		
GeoTracker Data:	https://geotracker.waterboards.ca.gov/profile_report.asp?cmd=MWEDFResults&global_id=T0607153340&assigned_name=MW-2		

1G **SE** **1/8 - 1/4 Mile** **Lower**	Site ID:	083601119T	**AQUIFLOW**	**50240**
	Groundwater Flow:	Not Reported		
	Shallow Water Depth:	80 ft		
	Deep Water Depth:	150		
	Average Water Depth:	Not Reported		
	Date:	12/21/1993		

GEOCHECK® - PHYSICAL SETTING SOURCE MAP FINDINGS
RADON

AREA RADON INFORMATION

State Database: CA Radon

Radon Test Results

Zipcode	Num Tests	> 4 pCi/L
92374	85	0

Federal EPA Radon Zone for SAN BERNARDINO County: 2

Note: Zone 1 indoor average level > 4 pCi/L.
: Zone 2 indoor average level >= 2 pCi/L and <= 4 pCi/L.
: Zone 3 indoor average level < 2 pCi/L.

Federal Area Radon Information for Zip Code: 92374

Number of sites tested: 2

Area	Average Activity	% <4 pCi/L	% 4-20 pCi/L	% >20 pCi/L
Living Area - 1st Floor	0.500 pCi/L	100%	0%	0%
Living Area - 2nd Floor	Not Reported	Not Reported	Not Reported	Not Reported
Basement	Not Reported	Not Reported	Not Reported	Not Reported

PHYSICAL SETTING SOURCE RECORDS SEARCHED

TOPOGRAPHIC INFORMATION

USGS 7.5' Digital Elevation Model (DEM)
Source: United States Geologic Survey
EDR acquired the USGS 7.5' Digital Elevation Model in 2002 and updated it in 2006. The 7.5 minute DEM corresponds to the USGS 1:24,000- and 1:25,000-scale topographic quadrangle maps. The DEM provides elevation data with consistent elevation units and projection.

Current USGS 7.5 Minute Topographic Map
Source: U.S. Geological Survey

HYDROLOGIC INFORMATION

Flood Zone Data: This data was obtained from the Federal Emergency Management Agency (FEMA). It depicts 100-year and 500-year flood zones as defined by FEMA. It includes the National Flood Hazard Layer (NFHL) which incorporates Flood Insurance Rate Map (FIRM) data and Q3 data from FEMA in areas not covered by NFHL.
Source: FEMA
Telephone: 877-336-2627
Date of Government Version: 2003, 2015

NWI: National Wetlands Inventory. This data, available in select counties across the country, was obtained by EDR in 2002, 2005 and 2010 from the U.S. Fish and Wildlife Service.

State Wetlands Data: Wetland Inventory
Source: Department of Fish and Wildlife
Telephone: 916-445-0411

HYDROGEOLOGIC INFORMATION

AQUIFLOW[R] Information System
Source: EDR proprietary database of groundwater flow information
EDR has developed the AQUIFLOW Information System (AIS) to provide data on the general direction of groundwater flow at specific points. EDR has reviewed reports submitted to regulatory authorities at select sites and has extracted the date of the report, hydrogeologically determined groundwater flow direction and depth to water table information.

GEOLOGIC INFORMATION

Geologic Age and Rock Stratigraphic Unit
Source: P.G. Schruben, R.E. Arndt and W.J. Bawiec, Geology of the Conterminous U.S. at 1:2,500,000 Scale - A digital representation of the 1974 P.B. King and H.M. Beikman Map, USGS Digital Data Series DDS - 11 (1994).

STATSGO: State Soil Geographic Database
Source: Department of Agriculture, Natural Resources Conservation Service (NRCS)
The U.S. Department of Agriculture's (USDA) Natural Resources Conservation Service (NRCS) leads the national Conservation Soil Survey (NCSS) and is responsible for collecting, storing, maintaining and distributing soil survey information for privately owned lands in the United States. A soil map in a soil survey is a representation of soil patterns in a landscape. Soil maps for STATSGO are compiled by generalizing more detailed (SSURGO) soil survey maps.

SSURGO: Soil Survey Geographic Database
Source: Department of Agriculture, Natural Resources Conservation Service (NRCS)
Telephone: 800-672-5559
SSURGO is the most detailed level of mapping done by the Natural Resources Conservation Service, mapping scales generally range from 1:12,000 to 1:63,360. Field mapping methods using national standards are used to construct the soil maps in the Soil Survey Geographic (SSURGO) database. SSURGO digitizing duplicates the original soil survey maps. This level of mapping is designed for use by landowners, townships and county natural resource planning and management.

PHYSICAL SETTING SOURCE RECORDS SEARCHED

LOCAL / REGIONAL WATER AGENCY RECORDS

FEDERAL WATER WELLS

PWS: Public Water Systems
Source: EPA/Office of Drinking Water
Telephone: 202-564-3750
Public Water System data from the Federal Reporting Data System. A PWS is any water system which provides water to at least 25 people for at least 60 days annually. PWSs provide water from wells, rivers and other sources.

PWS ENF: Public Water Systems Violation and Enforcement Data
Source: EPA/Office of Drinking Water
Telephone: 202-564-3750
Violation and Enforcement data for Public Water Systems from the Safe Drinking Water Information System (SDWIS) after August 1995. Prior to August 1995, the data came from the Federal Reporting Data System (FRDS).

USGS Water Wells: USGS National Water Inventory System (NWIS)
This database contains descriptive information on sites where the USGS collects or has collected data on surface water and/or groundwater. The groundwater data includes information on wells, springs, and other sources of groundwater.

OTHER STATE DATABASE INFORMATION

Groundwater Ambient Monitoring & Assessment Program
State Water Resources Control Board
Telephone: 916-341-5577
The GAMA Program is Californias comprehensive groundwater quality monitoring program. GAMA collects data by testing the untreated, raw water in different types of wells for naturally-occurring and man-made chemicals. The GAMA data includes Domestic, Monitoring and Municipal well types from the following sources, Department of Water Resources, Department of Heath Services, EDF, Agricultural Lands, Lawrence Livermore National Laboratory, Department of Pesticide Regulation, United States Geological Survey, Groundwater Ambient Monitoring and Assessment Program and Local Groundwater Projects.

Water Well Database
Source: Department of Water Resources
Telephone: 916-651-9648

California Drinking Water Quality Database
Source: Department of Public Health
Telephone: 916-324-2319
The database includes all drinking water compliance and special studies monitoring for the state of California since 1984. It consists of over 3,200,000 individual analyses along with well and water system information.

California Oil and Gas Well Locations
Source: Dept of Conservation, Geologic Energy Management Division
Telephone: 916-323-1779
Oil and Gas well locations in the state.

California Earthquake Fault Lines
Source: California Division of Mines and Geology
The fault lines displayed on EDR's Topographic map are digitized quaternary fault lines prepared in 1975 by the United State Geological Survey. Additional information (also from 1975) regarding activity at specific fault lines comes from California's Preliminary Fault Activity Map prepared by the California Division of Mines and Geology.

RADON

State Database: CA Radon
Source: Department of Public Health
Telephone: 916-210-8558
Radon Database for California

PHYSICAL SETTING SOURCE RECORDS SEARCHED

Area Radon Information
Source: USGS
Telephone: 703-356-4020
The National Radon Database has been developed by the U.S. Environmental Protection Agency (USEPA) and is a compilation of the EPA/State Residential Radon Survey and the National Residential Radon Survey. The study covers the years 1986 - 1992. Where necessary data has been supplemented by information collected at private sources such as universities and research institutions.

EPA Radon Zones
Source: EPA
Telephone: 703-356-4020
Sections 307 & 309 of IRAA directed EPA to list and identify areas of U.S. with the potential for elevated indoor radon levels.

OTHER

Airport Landing Facilities: Private and public use landing facilities
Source: Federal Aviation Administration, 800-457-6656

Epicenters: World earthquake epicenters, Richter 5 or greater
Source: Department of Commerce, National Oceanic and Atmospheric Administration

California Earthquake Fault Lines: The fault lines displayed on EDR's Topographic map are digitized quaternary fault lines, prepared in 1975 by the United State Geological Survey. Additional information (also from 1975) regarding activity at specific fault lines comes from California's Preliminary Fault Activity Map prepared by the California Division of Mines and Geology.

STREET AND ADDRESS INFORMATION

Â© 2015 TomTom North America, Inc. All rights reserved. This material is proprietary and the subject of copyright protection and other intellectual property rights owned by or licensed to Tele Atlas North America, Inc. The use of this material is subject to the terms of a license agreement. You will be held liable for any unauthorized copying or disclosure of this material.

Xebec - 77 & 27195 Almond Ave
77 Almond Ave
Redlands, CA 92374

Inquiry Number: 6871487.5
February 28, 2022

The EDR-City Directory Image Report

Environmental Data Resources Inc

6 Armstrong Road
Shelton, CT 06484
800.352.0050
www.edrnet.com

TABLE OF CONTENTS

SECTION

Executive Summary

Findings

City Directory Images

Thank you for your business.
Please contact EDR at 1-800-352-0050
with any questions or comments.

Disclaimer - Copyright and Trademark Notice

This Report contains certain information obtained from a variety of public and other sources reasonably available to Environmental Data Resources, Inc. It cannot be concluded from this Report that coverage information for the target and surrounding properties does not exist from other sources. **NO WARRANTY EXPRESSED OR IMPLIED, IS MADE WHATSOEVER IN CONNECTION WITH THIS REPORT. ENVIRONMENTAL DATA RESOURCES, INC. SPECIFICALLY DISCLAIMS THE MAKING OF ANY SUCH WARRANTIES, INCLUDING WITHOUT LIMITATION, MERCHANTABILITY OR FITNESS FOR A PARTICULAR USE OR PURPOSE. ALL RISK IS ASSUMED BY THE USER. IN NO EVENT SHALL ENVIRONMENTAL DATA RESOURCES, INC. BE LIABLE TO ANYONE, WHETHER ARISING OUT OF ERRORS OR OMISSIONS, NEGLIGENCE, ACCIDENT OR ANY OTHER CAUSE, FOR ANY LOSS OR DAMAGE, INCLUDING, WITHOUT LIMITATION, SPECIAL, INCIDENTAL, CONSEQUENTIAL, OR EXEMPLARY DAMAGES. ANY LIABILITY ON THE PART OF ENVIRONMENTAL DATA RESOURCES, INC. IS STRICTLY LIMITED TO A REFUND OF THE AMOUNT PAID FOR THIS REPORT.** Purchaser accepts this Report "AS IS". Any analyses, estimates, ratings, environmental risk levels or risk codes provided in this Report are provided for illustrative purposes only, and are not intended to provide, nor should they be interpreted as providing any facts regarding, or prediction orforecast of, any environmental risk for any property. Only a Phase I Environmental Site Assessment performed by an environmental professional can provide information regarding the environmental risk for any property. Additionally, the information provided in this Report is not to be construed as legal advice.

Copyright 2020 by Environmental Data Resources, Inc. All rights reserved. Reproduction in any media or format, in whole or in part, of any report or map of Environmental Data Resources, Inc. or its affiliates is prohibited without prior written permission.

EDR and its logos (including Sanborn and Sanborn Map) are trademarks of Environmental Data Resources, Inc. or its affiliates. All other trademarks used herein are the property of their respective owners.

EXECUTIVE SUMMARY

DESCRIPTION

Environmental Data Resources, Inc.'s (EDR) City Directory Report is a screening tool designed to assist environmental professionals in evaluating potential liability on a target property resulting from past activities. EDR's City Directory Report includes a search of available city directory data at 5 year intervals.

RECORD SOURCES

EDR's Digital Archive combines historical directory listings from sources such as Cole Information and Dun & Bradstreet. These standard sources of property information complement and enhance each other to provide a more comprehensive report.

EDR is licensed to reproduce certain City Directory works by the copyright holders of those works. The purchaser of this EDR City Directory Report may include it in report(s) delivered to a customer. Reproduction of City Directories without permission of the publisher or licensed vendor may be a violation of copyright.

Data by infoUSA®

Copyright©2008
All Rights Reserved

RESEARCH SUMMARY

The following research sources were consulted in the preparation of this report. A check mark indicates where information was identified in the source and provided in this report.

Year	Target Street	Cross Street	Source
2017	☑	☐	EDR Digital Archive
2014	☑	☐	EDR Digital Archive
2010	☑	☐	EDR Digital Archive
2005	☑	☐	EDR Digital Archive
2000	☑	☐	EDR Digital Archive
1995	☑	☐	EDR Digital Archive
1992	☑	☐	EDR Digital Archive
1986	☑	☐	Haines Criss-Cross Directory
1980	☑	☐	Haines Criss-Cross Directory
1976	☑	☐	Haines Criss-Cross Directory
1971	☑	☐	Haines Criss-Cross Directory
1965	☑	☐	Luskey Brothers & Co. Publications

FINDINGS

TARGET PROPERTY STREET

77 Almond Ave
Redlands, CA 92374

Year	*CD Image*	*Source*
ALMOND AVE		
2017	pg A1	EDR Digital Archive
2014	pg A2	EDR Digital Archive
2010	pg A3	EDR Digital Archive
2005	pg A4	EDR Digital Archive
2000	pg A5	EDR Digital Archive
1995	pg A6	EDR Digital Archive
1992	pg A7	EDR Digital Archive
1986	pg A8	Haines Criss-Cross Directory
1980	pg A9	Haines Criss-Cross Directory
1976	pg A10	Haines Criss-Cross Directory
1971	pg A11	Haines Criss-Cross Directory
1965	pg A12	Luskey Brothers & Co. Publications

FINDINGS

CROSS STREETS

No Cross Streets Identified

City Directory Images

Target Street	Cross Street	Source
✓	-	EDR Digital Archive

ALMOND AVE 2017

77	MOORE, FAITH M
26682	VICTAULIC COMPANY OF AMER
26759	KTR MANAGEMENT SERVIES LP
	PROLOGIS USLV NEW CA 7 LLC
26858	SUPERIOR PACKAGING SOLUTUIONS
26868	ALARM LINES SUPERIOR PACKAGING SOLU
27081	PROLOGIS LP

Target Street	Cross Street	Source
✓	-	EDR Digital Archive

ALMOND AVE 2014

77	MOORE, FAITH
2220	INTERMOUNTAIN STAFFING
2459	CABINETS TO GO LLC
	HARRIS TEA & CO INC
26682	CUSTOM ASSEMBLY
	CUSTOM ASSEMBLY INC
	VICTAULIC COMPANY OF AMERICA
	VICTAULIC CORPORATION OF AMERICA
26858	PACKAGING SOLUTIONS INC
	RESENDEZ, LYNETTE
	SUPERIOR PACKAGING
	SUPERIOR PACKAGING SOLUTUIONS
26868	OCCUPANT UNKNOWN,
27064	OCCUPANT UNKNOWN,

Target Street	Cross Street	Source
✓	-	EDR Digital Archive

ALMOND AVE 2010

2220	INTERMOUNTAIN STAFFING
2353	HYDRO TEK POWER WASHERS
26858	SUPERIOR PACKAGING SOLUTIONS
26868	BASIC INDUSTRIAL SUPPLY INC
	OCCUPANT UNKNOWN,
27064	MARTIN, ROBERT E

Target Street	Cross Street	Source
✓	-	EDR Digital Archive

ALMOND AVE 2005

77 OCCUPANT UNKNOWN,
27064 MARTIN, ROBERT E

Target Street	Cross Street	Source
✓	-	EDR Digital Archive

ALMOND AVE 2000

77 FORTUNE, DANIEL L
27081 PORCH, J H

Target Street	Cross Street	Source
✓	-	EDR Digital Archive

ALMOND AVE 1995

77	RAMIREZ, TRACY T
27081	PORCH, J H JR

Target Street	Cross Street	Source
✓	-	EDR Digital Archive

ALMOND AVE 1992

77 CONRADI, RICHARD
27081 PORCH, J H JR

Target Street	Cross Street	Source
✓	-	Haines Criss-Cross Directory

ALMOND AVE 1986

ALMOND AV 92374
REDLANDS

27081	PORCH J H JR	792-1024	4
27298	KENISON KEN	798-4801	5
NO #	CONRADI RICHARD	782-3995	8
NO #	CRIM R L	782-2998	0
★	0 BUS 4 RES	0 NEW	

Target Street	Cross Street	Source
✓	-	Haines Criss-Cross Directory

ALMOND AVE 1980

ALMOND AV 92373
REDLANDS

77	CONRADI RICHARD	792-3995	8
197	XXXX	00	
9880 ♦	CRIM GROVE CARE	792-2936	
9903	XXXX	00	
9910	CRIM R L	792-2998	+0
27064	XXXX	00	
27081	PORCH J H JR	792-1024	
27298	KENISON G A	793-5581	6

♦ 1 BUS 7 RES 1 NEW

, ENTERED INTO A COMPUTER OR PHOTOCOPIED, IN

Target Street	Cross Street	Source
✓	-	Haines Criss-Cross Directory

ALMOND AVE 1976

ALMOND AV 92373 REDLANDS

77	GIFFORD R C	792-0271+6
197	XXXX	00
9880*	CRIM GROVE CARE	792-2936
9903	XXXX	00
9910	CRIM R L	792-2998
27064	XXXX	00
27081	PORCH J H JR	792-1024
27298	KENISON C J	793-5581+6

* 1 BUS 7 RES 2 NEW

Target Street	Cross Street	Source
✓	-	Haines Criss-Cross Directory

ALMOND AVE 1971

ALMOND AV 92373 REDLANDS

77	MCGUIRE EO	792-2337
197	MARTIN B E	792-4136
988D	*CRIM GROVE CARE	792-2936
9903	VALDEPENA RALPH J	792-7562
991D	CRIM R L	792-2998
27081	PDRCH J H JR	792-1024
ND #	KENISDN C J	793-5581

* 1 BUS 6 RES

Target Street	Cross Street	Source
✓	-	Luskey Brothers & Co.

ALMOND AVE 1965

ALMOND AV (COU) – FROM CALIFORNIA ST. EAST (92373) (Served By Redlands PO)

	Kenison CJ 2	793–5581
	Valdepena RJ 5	792–7562
77	*Kryder CR 2	793–4338
9880	Crim AP Jr Ranch orchardists.	792–2936
27064	*Martin BE Mrs	792–4136
27085	*Porch JH 1	792–1024
27195	Dewey IN 1	792–1035

APPENDIX C